1990 CPH-5-21

1990 Census of Population and Housing

Summary Social, Economic, and Housing Characteristics

Maine

Issued April 1992

U.S. Department of Commerce
Barbara Hackman Franklin, Secretary
Rockwell A. Schnabel, Deputy Secretary

Economics and Statistics Administration
Mark W. Plant, Acting Under Secretary
for Economic Affairs and Administrator

BUREAU OF THE CENSUS
Barbara Everitt Bryant, Director

Economics and Statistics Administration
Mark W. Plant, Acting Under Secretary for Economic Affairs and Administrator

BUREAU OF THE CENSUS
Barbara Everitt Bryant, Director
C.L. Kincannon, Deputy Director

Charles D. Jones, Associate Director for Decennial Census
William P. Butz, Associate Director for Demographic Programs
Bryant Benton, Associate Director for Field Operations
Bryant Benton, Acting Associate Director for Management Services
Peter A. Bounpane, Assistant Director for Decennial Census

For sale by the Superintendent of Documents, U.S. Government Printing Office, Washington, DC 20402.

CONTENTS

	Page
List of Statistical Tables	iv
How to Use This Census Report	I–1
Table Finding Guide	II–1
User Notes	III–1
Statistical Tables (For detailed list of statistical tables, see page iv.)	1

APPENDIXES

A. Area Classifications	A–1
B. Definitions of Subject Characteristics	B–1
C. Accuracy of the Data	C–1
D. Collection and Processing Procedures	D–1
E. Facsimiles of Respondent Instructions and Questionnaire Pages	E–1
F. Data Products and User Assistance	F–1
G. Maps	G–1

LIST OF STATISTICAL TABLES

[An asterisk (*) indicates that the table was omitted because there were no qualifying geographic area(s) or population group(s)]

Table		Page
1.	**Selected Social Characteristics: 1990** State County County Subdivision Place	1
2.	**Selected Social Characteristics: 1990** State County Place and [In Selected States] County Subdivision	11
3.	**Education and Veteran Status: 1990** State County County Subdivision Place	21
4.	**Education and Veteran Status: 1990** State County Place and [In Selected States] County Subdivision	28
5.	**Employment Status and Journey to Work Characteristics: 1990** State County County Subdivision Place	36
6.	**Employment Status and Journey to Work Characteristics: 1990** State County Place and [In Selected States] County Subdivision	46
7.	**Disability Status: 1990** State County County Subdivision Place	57
8.	**Disability Status: 1990** State County Place and [In Selected States] County Subdivision	64
9.	**Income and Poverty Status in 1989: 1990** State County County Subdivision Place	72
10.	**Income and Poverty Status in 1989: 1990** State County Place and [In Selected States] County Subdivision	79
11.	**Structural, Plumbing, and Equipment Characteristics: 1990** State County County Subdivision Place	87
12.	**Structural, Plumbing, and Equipment Characteristics: 1990** State County Place and [In Selected States] County Subdivision	94
13.	**Fuels and Equipment Characteristics: 1990** State County County Subdivision Place	102
14.	**Fuels and Equipment Characteristics: 1990** State County Place and [In Selected States] County Subdivision	109
15.	**Homeowner and Renter Characteristics: 1990** State County County Subdivision Place	117
16.	**Homeowner and Renter Characteristics: 1990** State County Place and [In Selected States] County Subdivision	125
17.	**Selected Social and Economic Characteristics for American Indian and Alaska Native Areas: 1990** American Indian Area County	133

Table	Page
18. Selected Housing Characteristics for American Indian and Alaska Native Areas: 1990	**134**
American Indian Area	
County	
19. Percent in Sample, Standard Error, and Confidence Bounds for Population Characteristics: 1990	**135**
State	
County	
County Subdivision	
Place	
20. Percent in Sample, Standard Error, and Confidence Bounds for Population Characteristics: 1990	**142**
State	
County	
Place and [In Selected States] County Subdivision	
21. Percent in Sample and Confidence Bounds for Housing Characteristics: 1990	**150**
State	
County	
County Subdivision	
Place	
22. Percent in Sample and Confidence Bounds for Housing Characteristics: 1990	**157**
State	
County	
Place and [In Selected States] County Subdivision	
23. Percent in Sample, Standard Error, and Confidence Bounds for American Indian and Alaska Native Areas: 1990	**165**
American Indian Area	
County	

HOW TO USE THIS CENSUS REPORT

CONTENTS

Contents of the Appendixes I-3
Graphics I-3
How to Find Geographic Areas and Subject-Matter Data I-1
How to Use the Statistical Tables I-2
User Notes I-3

INTRODUCTION

Data from the 1990 census are presented in several different report series. These series are published under the following three subject titles:

1. 1990 Census of Population (1990 CP)
2. 1990 Census of Housing (1990 CH)
3. 1990 Census of Population and Housing (1990 CPH)

The types of data and the geographic areas shown in reports differ from one series to another. In most series, there is one report for each State, the District of Columbia, Puerto Rico, and the Virgin Islands of the United States (Virgin Islands), plus a United States summary report. Some series include reports for American Indian and Alaska Native areas, metropolitan areas, and urbanized areas. See appendix F for detailed information about the various report series; additional 1990 census data products such as computer tapes, microfiche, and laser disks; other related materials; and sources of assistance.

The data from the 1990 census were derived from a limited number of basic questions asked of the entire population and about every housing unit (referred to as the 100-percent questions), and from additional questions asked of a sample of the population and housing units (referred to as the sample questions). Two primary versions of questionnaires were used: a short form containing only the 100-percent questions and a long form containing both the 100-percent questions and the additional sample questions. Appendix E presents facsimiles of the questionnaire pages and the respondent instructions used to collect the data included in this report. Appendix F lists the subjects that are covered by the 100-percent and sample components of the 1990 census.

Legal provision for this census, which was conducted as of April 1, 1990, was made in the Act of Congress of August 31, 1954 (amended August 1957, December 1975, and October 1976), which is codified in Title 13, United States Code.

HOW TO FIND GEOGRAPHIC AREAS AND SUBJECT-MATTER DATA

This report includes a table finding guide to assist the user in locating those statistical tables that contain the data that are needed. The table finding guide lists alphabetically, by geographic area, the subjects shown in this report. To determine which tables in this report show data for a particular topic, find the subject in the left-hand column of the table finding guide and then look across the columns using the headings at the top for the desired type of geographic area. Below is an example of a table finding guide.

TABLE FINDING GUIDE

Subjects by Type of Geographic Area and Table Number

Subjects covered in this report are shown on the left side, and types of geographic areas are shown at the top. For a description of area classifications, see appendix A. For definitions and explanations of subject characteristics, see appendix B. Table numbers without reference letters in parentheses indicate data for the total population only. Data by race and Hispanic origin are indicated with reference letters in parentheses after the table numbers. Reference letters for population counts and subjects by race and Hispanic origin follow:

(A) White; Black; American Indian, Eskimo, or Aleut; Asian or Pacific Islander; Hispanic origin; White, not of Hispanic origin.
(B) American Indian, Eskimo, Aleut, All Asian, Chinese, Filipino, Japanese, Asian Indian, Korean, Vietnamese, Cambodian, Hmong, Laotian, Thai, All Pacific Islander, Hawaiian, Samoan, Guamanian.
(C) Mexican, Puerto Rican, Cuban, Other Hispanic origin, Dominican, Central American, Guatemalan, Honduran, Nicaraguan, Panamanian, Salvadoran, South American, Colombian, Ecuadorian, Peruvian.
(D) Race by Hispanic origin.

Subject	The State		County		Place and (in selected States) county subdivision[2]		American Indian and Alaska Native area[3]
	Total	Urban, rural, size of place, and rural farm[1]	Total	Rural or rural farm	10,000 or more	2,500 to 9,999	
Age	20, 34, 65(B),	20, 56(A)	95, 106(A)	169, 171	135(A)	151	173(A)
Ancestry ...	17, 31	17	92	...	121	150	...
Disability ...	20, 34, 84(D)	20, 57(A)	95, 107(A)	...	136(A)	152	174(A)
Educational attainment .	22, 36	22, 57(A)	97, 107(A)	169, 171	136(A)	160(A)	174(A)
Household type and relationship	21, 35	21, 56(A)	96, 108(A)	169, 171	135(A)	160(A)	173(A)
Industry	26, 40, 67(B)	26, 58(A)	101, 108(A), 116(B),	170, 172	137(A) 148(C)	161(A) 167(C)	175(A)
Poverty status	29, 43, 72(B)	29, 63(A)	104, 113(A) 117(B)	170, 172	142(A) 149(C)	162(A) 168(C)	180(A)
Residence in 1985 ...	23, 37, 67(B)	23, 60(A)	98, 110(A)	...	139(A)	155	177(A)
Veteran status	23, 37, 69(B)	23, 60(A)	98, 110(A)	...	139(A)	155	177(A)
Work status in 1989 ...	27, 41, 69(B)	27, 60(A)	102, 110(A)	...	139(A)	155	177(A)

... Not applicable.

[1]Type of residence categories are less detailed in tables 56–64 (which show characteristics by race and Hispanic origin) than in other tables.

[2]The selected States are Connecticut, Maine, Massachusetts, Michigan, Minnesota, New Hampshire, New Jersey, New York, Pennsylvania, Rhode Island, Vermont, and Wisconsin.

[3]Characteristics are shown only for the American Indian, Eskimo, or Aleut population.

Tables identified in the table finding guide with a reference letter in parentheses after the table number present characteristics for racial groups or persons of Hispanic origin. The tables without reference letters contain data for the total population only. The table finding guide does not include cross-classifications of subject-matter items, nor does it distinguish among tables presenting data for all persons or housing units and tables presenting data for subgroups (for example, persons under 18 years or renter-occupied housing units) unless it is necessary to locate the subject.

Additional information to locate data within specific reports often is provided in the headnote at the top of the table finding guide and in the footnotes at the bottom of the guide.

HOW TO USE THE STATISTICAL TABLES

Parts of a Statistical Table

The census data included in printed reports are arranged in tables. Each table includes four major parts: *(1) heading, (2) boxhead, (3) stub, and (4) data field.*

A typical census report table is illustrated below.

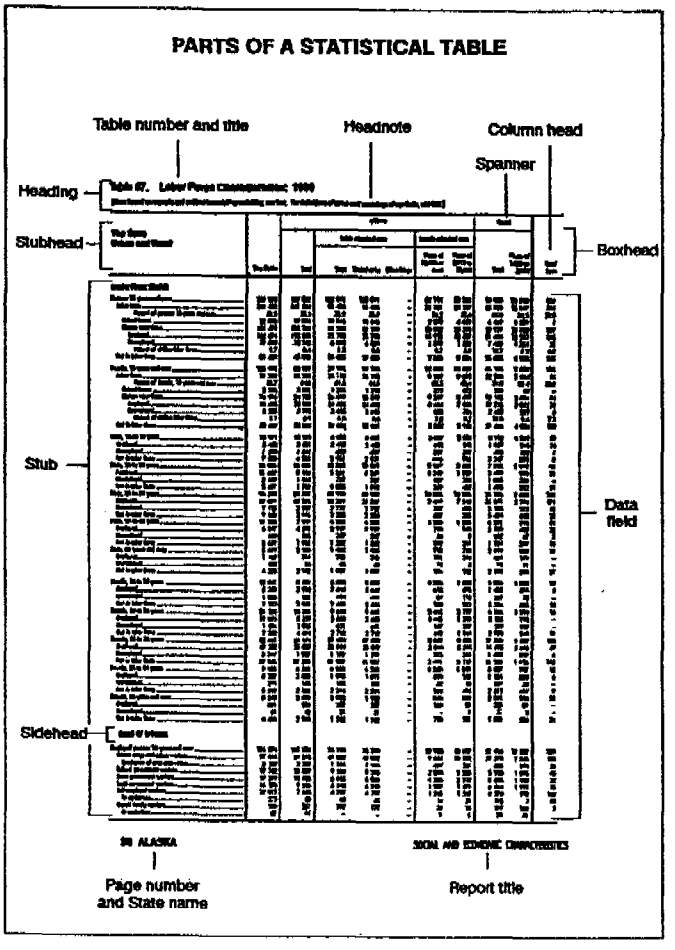

The *heading* consists of the table number, title, and headnote. The table number indicates the position of the table within the report, while the title is a brief statement indicating the classification, nature, and time reference of the data presented in the table. The headnote is enclosed in brackets and is located under the title. It contains statements that qualify, explain, or provide information pertaining to the entire table. In some tables showing racial and Hispanic origin groups, the headnote includes information that data are presented only when certain population-size criteria (thresholds) are met. (For more information on thresholds, see the "User Notes" section.)

The *boxhead* is under the heading. This portion of the table, which contains the individual column heads or captions, describes the data in each vertical column. In the boxhead of many tables, a spanner appears across and above two or more column heads or across two or more lower spanners. The purpose of a spanner is to classify or qualify items below it or separate the table into identifiable blocks in terms of major aspects of the data.

The *stub* is located at the left edge of the table. It includes a listing of line or row captions or descriptions. At the top of the stub is the stubhead. The stubhead is considered to be an extension of the table title and usually shows generic geographic area designations and restrictions.

In the stub, several features are used to help the user better understand the contents of the table. Usually, a block of data lines is preceded by a sidehead. The sidehead, similar to a spanner, describes and classifies the stub entries following it. The use of indentation in a stub indicates the relationship of one data line to another. Indented data lines represent subcategories that in most instances, sum to a total. Occasionally in tables, it is desirable to show one or more single-line subcategories that do not sum to the total. The unit of measure, such as dollars, is shown when it is not clear from the general wording of the data line.

The *data field* is that part of the table that contains the data. It extends from the bottom of the boxhead to the bottom of the table and from the right of the stub to the right-hand edge of the page.

Both geographic and subject-matter terms appear in tables. It is important to read the definitions of the terms used in the tables because census terms often are defined in special ways that reflect the manner in which the questions were asked and the data were tabulated. Definitions of geographic terms are provided in appendix A. Subject-matter terms are defined in appendix B.

Symbols and Geographic Abbreviations

The following symbols are used in the tables and explanations of subjects covered in this report:

- A dash "-" represents zero or a percent that rounds to less than 0.1.
- Three dots "..." mean not applicable.

- (NA) means not available.
- The prefix "r" indicates that the count has been revised since publication of 1980 reports or that the area was erroneously omitted or not shown in the correct geographic relationship in the 1980 census reports. This symbol appears only in the 1990 CPH-2, *Population and Housing Unit Counts* reports.
- A dagger "†" next to the name of a geographic area indicates that there has been a geographic change(s) (for example, an annexation or detachment, a new incorporation, or a name change) since the information published for the 1980 census for that area. This symbol appears only in the 1990 CPH-2, *Population and Housing Unit Counts* reports. The geographic change information for the entities in a State is shown in the "User Notes" section of 1990 CPH-2, *Population and Housing Unit Counts* report, for that State. The information for all States appears in the "User Notes" section of the technical documentation for Summary Tape Files 1 and 3.
- A plus sign "+" or a minus sign "–" following a figure denotes that the median falls in the initial or terminal category of an open-ended distribution. (For more information on medians, see the discussion under "Derived Measures" in appendix B.)
- A minus sign "–" preceding a figure denotes decrease.

The following geographic abbreviations are used in the tables and explanations of subjects covered in this report:

- A "(pt.)" next to the name of a geographic area in a hierarchical presentation indicates that the geographic entity is only partially located in the superior geographic entity. For example, a "(pt.)" next to a place name in a county subdivision-place hierarchy indicates that the place is located in more than one county subdivision. (Places also may be "split" by county, congressional district, urban/rural, metropolitan area, voting district, and other geographic boundaries, depending on the presentation.) Other geographic entities also can be "split" by a higher-level entity. The exception is a tabulation block, which is unique within all geographic entities in census products.
- BG is block group.
- BNA is block numbering area.
- CDP is census designated place.
- CMSA is consolidated metropolitan statistical area.
- MA is metropolitan area.
- MSA is metropolitan statistical area.
- PMSA is primary metropolitan statistical area.
- TDSA is tribal designated statistical area.
- TJSA is tribal jurisdiction statistical area.
- unorg. is unorganized territory.
- VTD is voting district.

Census tables often include derived measures such as medians, means, percents, and ratios. More detailed information about derived measures is provided in appendix B.

GRAPHICS

Charts, statistical maps, and other graphic summaries are included in some 1990 census reports. If graphics are shown in a report, they are presented immediately after the "User Notes" section.

USER NOTES

User notes include corrections, errata, and related explanatory information. This section appears directly before the statistical tables in census reports unless graphics are shown. It presents information about unique characteristics of the report and changes or corrections made too late to be reflected in the text or tables themselves.

CONTENTS OF THE APPENDIXES

Appendix A—Provides definitions of the types of geographic areas and related information used in census reports.

Appendix B—Contains definitions for the subject-matter items used in census reports, including explanations of derived measures, limitations of the data, and comparability with previous censuses. The subjects are listed alphabetically. In reports that contain both population and housing characteristics, the population characteristics are described first, followed by the explanations of the housing subjects.

Appendix C—Provides information on confidentiality of the data, allocations and substitutions, and sources of errors in the data.

Appendix D—Explains the residence rules used in counting the population and housing units, presents a brief overview of data collection operations, and describes processing procedures used to convert data from unedited questionnaires to final 1990 publications and tapes. This appendix also clarifies the procedures used to collect data for persons abroad at the time of the census, where persons on military bases or away at school were counted, how data were collected for persons in institutions, and which citizens of foreign countries were included in the U.S. data.

Appendix E—Presents a facsimile of the 1990 census questionnaire pages and the respondent instructions used to collect the data in this report.

Appendix F—Summarizes the 1990 census data products program by describing the information available in printed reports and in other sources, such as microfiche or computer tape; and provides information on where to obtain assistance.

Appendix G—Contains maps depicting the geographic areas shown in this report.

TABLE FINDING GUIDE

Subjects by Type of Geographic Area and Table Number

[Subjects covered in this report are shown on the left side, and types of geographic areas are shown at the top. For a description of area classifications, see appendix A. For definitions and explanations of subject characteristics, see appendix B]

Subject	The State	County	Place		County subdivision		American Indian and Alaska Native area
			By county and county subdivision	Alphabetically for the State	By county	Alphabetically for the State[1]	
POPULATION CHARACTERISTICS							
Disability	7,8	7,8	7	8	7	8	...
Educational attainment	3,4	3,4	3	4	3	4	17
Family type and presence of own children	1,2	1,2	1	2	1	2	...
Income in 1989	9,10	9,10	9	10	9	10	17
Labor force status	5,6	5,6	5	6	5	6	17
For persons 16 to 19 years by school enrollment and educational attainment	3,4	3,4	3	4	3	4	17
Labor force status in 1989—							
Weeks and hours worked	5,6	5,6	5	6	5	6	...
Language spoken at home and ability to speak English	1,2	1,2	1	2	1	2	...
Means of transportation to work	5,6	5,6	5	6	5	6	...
Nativity	1,2	1,2	1	2	1	2	...
Place of birth	1,2	1,2	1	2	1	2	...
Poverty status in 1989	9,10	9,10	9	10	9	10	17
Residence in 1985	1,2	1,2	1	2	1	2	...
School enrollment and type of school	3,4	3,4	3	4	3	4	17
Veteran status	3,4	3,4	3	4	3	4	...
HOUSING CHARACTERISTICS							
Bedrooms	11,12	11,12	11	12	11	12	...
Condominium	11,12	11,12	11	12	11	12	...
Gross rent	15,16	15,16	15	16	15	16	18
House heating fuel	13,14	13,14	13	14	13	14	...
Kitchen facilities	11,12	11,12	11	12	11	12	...
Mortgage status and selected monthly owner costs	15,16	15,16	15	16	15	16	18
Plumbing facilities	11,12	11,12	11	12	11	12	18
Sewage disposal	11,12	11,12	11	12	11	12	...
Source of water	11,12	11,12	11	12	11	12	...
Telephone in unit	13,14	13,14	13	14	13	14	...
Tenure	15,16	15,16	15	16	15	16	18
Vehicles available	13,14	13,14	13	14	13	14	18
Year householder moved into unit	15,16	15,16	15	16	15	16	...
Year structure built	11,12	11,12	11	12	11	12	...

... Not applicable for this report.

[1]County subdivisions within the State are shown alphabetically with places only in the reports for the following 12 States: Connecticut, Maine, Massachusetts, Michigan, Minnesota, New Hampshire, New Jersey, New York, Pennsylvania, Rhode Island, Vermont, and Wisconsin.

USER NOTES

Additional information concerning this 1990 census product may be available at a later date. If you wish to receive these *User Notes*, contact:

Data User Services Division
Customer Services
Bureau of the Census
Washington, DC 20233
301-763-4100

Questions concerning the content of this report may be directed to:

Housing and Household Economic Statistics Division
Bureau of the Census
Washington, DC 20233

Population Division
Bureau of the Census
Washington, DC 20233

ADDITIONAL DEFINITIONS AND EXPLANATIONS OF DATA

GENERAL

User Note 1

Age Reporting—Review of detailed 1990 information indicated that respondents tended to provide their age as of the date of completion of the questionnaire, not their age on April 1, 1990. In addition, there may have been a tendency for respondents to round up their age if they were close to having a birthday. It is likely that approximately 10 percent of persons in most age groups are actually 1 year younger. For most single years of age, the misstatements are largely offsetting. The problem is most pronounced at age 0 because persons lost to age 1 may not have been fully offset by the inclusion of babies born after April 1, 1990, and because there may have been more rounding up to age 1 to avoid reporting age as 0 years. (Age in completed months was not collected for infants under age 1.)

The reporting of age 1 year older than age on April 1, 1990, is likely to have been greater in areas where the census data were collected later in 1990. The magnitude of this problem was much less in the three previous censuses where age was typically derived from respondent data on year of birth and quarter of birth. (For more information on the design of the age question, see the discussion on comparability under "Age" in appendix B.)

User Note 2

The user should note that there are limitations to many of these data. Please refer to the text provided with this report for further explanations on the limitations of the data.

User Note 3

The data shown in this product for persons enumerated in "visible in street locations" are incorrect and should not be used. Only the 100-percent data shown in data products, such as Summary Tape Files (STF's) 1 and 2 and in the 1990 CP-1, *General Population Characteristics* State reports should be used for persons enumerated at "visible in street locations."

During "Shelter and Street Night Enumeration," all visible persons on the streets were asked only the basic 100-percent population questions (age, sex, marital status, race, and Hispanic origin).

During census processing of sample data, information from the long-form questionnaire was inadvertently assigned to a very small percentage of the visible in street population.

User Note 4

The estimated population totals for persons in group quarters, specifically by group quarters type, that are based on census sample tabulations may differ from comparable figures shown in 100-percent tabulations. Such differences result, in part, from sampling variability which occurs because information was obtained from a sample of the population rather than from all persons. Differences also occur because of nonsampling errors which affect the 100-percent and sample data. Examples of nonsampling errors include respondent and enumerator errors, processing errors, and nonresponse.

The 100-percent data are the official counts and should be used as the source for data on group quarters type when the primary focus is on counts of the population in group quarters, especially for small areas such as census tracts/BNA's or blocks. When the group quarters population is shown by characteristics covered only on a sample

basis (for example, education, labor force status, income, etc.), the sample figures should be used within the context of the sampling variability associated with them.

For more information on the limitations of 100-percent and sample data for persons in group quarters and the classification of group quarters type, see appendix B. Reasons for the differences between 100-percent and sample totals will be an important focus of post-census research and evaluation.

User Note 5

Estimated population and housing unit totals based on tabulations from only the sample questionnaires (sample tabulations) may differ from the official counts as tabulated from every census questionnaire (100-percent tabulations). Such differences result, in part, because the sample tabulations are based on information from a sample of households rather than from all households (sampling error). Differences also can occur because the interview situation (length of questionnaire, effect of the interviewer, etc.) and the processing rules differ between the 100-percent and sample tabulations. These types of differences are referred to as nonsampling errors. (For more information on nonsampling error, see appendix C.)

The 100-percent data are the official counts and should be used as the source of information on population and housing items collected on the 100-percent questionnaire, such as age, race, Hispanic origin, number of rooms, and tenure. This is especially appropriate when the primary focus is on counts of the population or housing units for small areas such as census tracts/BNA's, block groups, and for American Indian and Alaska Native areas. For estimates of counts of persons and housing units by characteristics asked only on a sample basis (such as education, labor force status, income, and source of water), the sample estimates should be used within the context of the error associated with them.

Many users are interested in tabulations of items collected on the sample cross-classified by items collected on a 100-percent basis such as age, race, sex, Hispanic origin, and housing units by tenure. Given the way the weights were applied during sample tabulations, generally, there is exact agreement between sample estimates and 100-percent counts for total population and total housing units for most geographic areas. At the State level and higher geographic levels, sample estimates and 100-percent counts for population by age, sex, race, and Hispanic origin and for housing units by tenure, number of rooms and so on would be reasonably similar and, in some cases, the same.

At smaller geographic levels, including census tract/BNA, there is still general agreement between 100-percent counts and sample estimates of total population or housing units. At smaller geographic levels, however, there will be expected differences between sample estimates and 100-percent counts for population by age, sex, race, and Hispanic origin and for housing units by tenure, number of rooms and so on. In these cases, users may want to consider using derived measures (such as means and medians) or percent distributions. Whether using absolute numbers or derived measures for small population groups and for a small number of housing units in small geographic areas, users should be cautioned that the sampling error associated with these data may be large.

Even though the differences between sample estimates and 100-percent counts for these categories are generally small, the differences for the American Indian, as well as the Hispanic origin populations, are relatively larger than for other groups. The following provides some explanation for these differences.

State-level sample estimates of the number of American Indians are generally higher than the corresponding 100-percent counts. It appears the differences are primarily the result of proportionately higher reporting of "Cherokee" tribe on sample questionnaires. This phenomenon occurs primarily in off-reservation areas. The reasons for the greater reporting of Cherokee on sample forms are not fully known at this time. The Census Bureau will do research to provide more information on this phenomenon.

For the Hispanic origin population, sample estimates at the State level are generally lower than the corresponding 100-percent counts. The majority of difference is caused by the 100-percent and sample processing of the Hispanic question on the sample questionnaire when the respondent did not mark any response category. When processing the sample, we used written entries in race or Hispanic origin as well as responses to questions only asked on the sample, such as ancestry and place of birth. These procedures led to a lower proportion of persons being assigned as Hispanic in sample processing than were assigned during 100-percent processing. The Census Bureau will evaluate the effectiveness of the 100-percent and sample procedures.

As in previous censuses, the Census Bureau will evaluate the quality of the data and make this information available to data users. In the meanwhile, both 100-percent and sample data serve very important purposes and, therefore, should be used within the limitations of the sampling and nonsampling errors.

User Note 6

Data presented in tables 15 and 16 for "Median selected monthly owner costs as a percentage of household income in 1989" (With a mortgage), "Median selected monthly owner costs as a percentage of household income in 1989" (Not mortgaged), and "Median gross rent as a percentage of household income in 1989" are inconsistent with the explanations for derived measures in appendix B. Specifically, when the median falls in the lower interval of the tabulation distribution, the estimated value obtained by linear interpolation is shown rather than the upper value of the category followed by a minus sign (-). The lower interval has an assumed range of 0.0 to 19.9 percent.

User Note 7

Some American Indian areas that have very small counts of American Indians, Eskimos, and Aleuts in the 100-percent data have zero estimates of American Indians, Eskimos, and Aleuts based on sample tabulations shown in selected data products. This occurs because there is a statistical chance that a small population will not appear in a sample. The American Indian area affected is Passamaquoddy Trust Lands.

User Note 8

The latitude and longitude values shown by tick marks in the margins of the County Subdivision Outline Maps in appendix G are approximate. They are shown only for general reference. They are displayed accurately on the State and County Outline Maps.

Table 1. Selected Social Characteristics: 1990

[Data based on sample and subject to sampling variability, see text. For definitions of terms and meanings of symbols, see text]

State County County Subdivision Place	All persons				Persons 5 years and over		Persons who speak a language other than English at home				Family households					
			Native				Persons 5 to 17 years		Persons 18 years and over				Married-couple family		Female householder, no husband present	
	Total	Percent foreign born	Total	Percent born in State of residence	Total	Percent living in different house in 1985	Total	Percent who do not speak English "very well"	Total	Percent who do not speak English "very well"	Total	Percent with own children under 18 years	Total	Percent with own children under 18 years	Total	Percent with own children under 18 years
The State	**1 227 928**	**3.0**	**1 191 632**	**70.6**	**1 142 122**	**44.4**	**9 886**	**26.9**	**95 555**	**26.3**	**330 831**	**49.3**	**275 246**	**47.1**	**42 630**	**62.1**
Androscoggin County	105 259	3.5	101 606	79.5	97 478	46.0	1 085	38.2	20 443	27.7	28 376	50.8	22 874	48.1	4 285	65.0
Auburn city	24 309	2.9	23 613	78.8	22 553	47.4	280	31.4	3 786	27.7	6 458	49.9	5 167	46.0	982	70.5
Durham town	2 851	.8	2 829	70.1	2 634	41.3	28	100.0	111	4.5	852	54.9	745	54.5	76	61.8
Greene town	3 660	2.0	3 585	84.5	3 402	39.5	11	54.5	514	21.2	1 033	53.1	909	51.6	98	61.2
Leeds town	1 674	1.4	1 650	81.2	1 540	35.5	20	50.0	82	35.4	449	54.8	372	53.8	60	63.3
Lewiston city	39 757	5.7	37 503	81.2	36 975	50.1	436	40.8	12 734	28.5	10 339	47.7	7 870	43.7	1 996	62.2
Lisbon town	9 457	2.0	9 265	69.5	8 646	44.5	91	44.0	1 119	23.5	2 726	54.6	2 311	53.5	327	63.9
Lisbon Falls CDP	4 674	1.6	4 598	63.5	4 232	47.6	60	31.7	310	31.0	1 352	57.7	1 148	57.7	166	64.5
Livermore town	1 950	1.1	1 928	83.5	1 813	28.6	8	25.0	90	35.6	577	46.1	500	45.2	49	57.1
Livermore Falls town	3 451	2.8	3 354	81.9	3 174	47.0	38	21.1	338	21.9	927	50.7	759	46.4	142	71.1
Livermore Falls CDP	1 936	2.2	1 894	79.5	1 780	44.4	22	36.4	182	18.1	503	48.1	406	44.1	77	67.5
Mechanic Falls town	2 862	.6	2 844	77.5	2 661	47.9	11	100.0	108	45.4	785	59.2	626	55.9	119	76.5
Mechanic Falls CDP	2 330	.8	2 312	77.8	2 174	50.6	11	100.0	103	47.6	630	59.5	485	55.3	111	74.8
Minot town	1 663	1.2	1 643	84.8	1 548	29.2	4	100.0	79	35.4	468	51.5	418	51.9	36	58.3
Poland town	4 333	1.8	4 257	79.2	4 005	40.4	25	44.0	264	16.7	1 185	52.2	981	51.1	172	62.2
Sabattus town	3 696	1.9	3 627	87.2	3 401	42.9	54	20.4	816	24.3	1 023	59.6	872	60.7	109	63.3
Turner town	4 373	1.3	4 314	80.1	4 013	40.9	64	18.8	251	47.8	1 215	54.1	1 069	52.0	75	70.7
Wales town	1 223	2.4	1 194	84.4	1 113	35.5	15	40.0	151	23.8	339	52.5	275	51.3	44	65.9
Aroostook County	86 936	5.4	82 220	75.9	80 857	41.7	2 231	18.8	16 765	21.7	23 630	49.5	20 133	48.0	2 703	62.9
Allagash town	375	–	375	90.1	366	20.5	–	–	51	3.9	103	44.7	86	45.3	8	25.0
Amity town	223	–	223	70.9	207	29.0	–	–	4	–	57	47.4	53	47.2	4	50.0
Ashland town	1 542	1.4	1 521	88.2	1 429	30.0	–	–	262	7.3	435	49.9	361	48.5	52	69.2
Bancroft town	70	–	70	75.7	65	21.5	–	–	–	–	24	50.0	21	42.9	3	100.0
Blaine town	767	4.2	735	89.4	721	30.8	5	60.0	33	–	220	44.1	197	43.7	10	80.0
Mars Hill-Blaine CDP (pt.)	388	5.4	367	90.7	372	32.0	3	100.0	16	–	110	38.2	96	39.6	4	50.0
Bridgewater town	643	8.6	588	83.3	606	28.2	8	–	5	–	183	42.6	170	41.8	9	55.6
Caribou city	9 415	4.2	9 019	81.2	8 774	46.3	59	27.1	1 329	20.2	2 642	48.0	2 138	45.4	436	62.4
Cary plantation	205	4.9	195	77.4	190	24.7	–	–	8	25.0	66	34.8	60	38.3	6	–
Castle Hill town	450	1.1	445	89.4	431	14.8	3	–	19	26.3	137	42.3	123	40.7	3	100.0
Caswell town	379	7.4	351	69.5	363	16.0	6	–	127	8.7	115	47.8	108	50.0	–	–
Central Aroostook unorg.	65	10.8	58	75.9	53	60.4	–	–	11	–	22	36.4	22	36.4	–	–
Chapman town	422	4.5	403	91.3	391	33.2	16	–	47	21.3	114	57.0	104	54.8	10	80.0
Connor unorg.	453	4.2	434	80.4	419	28.9	12	–	156	6.4	133	46.6	122	49.2	9	–
Crystal town	337	1.5	332	79.8	320	40.0	–	–	6	–	88	47.7	68	42.6	13	69.2
Cyr plantation	140	3.6	135	85.2	125	7.2	27	–	79	–	35	68.6	33	72.7	2	–
Dyer Brook town	241	2.5	235	87.2	229	52.4	–	–	–	–	78	42.3	66	40.9	10	60.0
E plantation	59	–	59	84.7	58	46.6	–	–	–	–	16	100.0	14	100.0	–	–
Eagle Lake town	935	3.3	904	88.1	885	32.5	43	7.0	569	18.1	232	45.3	191	50.3	28	25.0
Easton town	1 291	5.0	1 226	84.3	1 192	38.4	–	–	31	12.9	363	52.3	306	50.0	36	69.4
Fort Fairfield town	3 954	7.8	3 647	83.6	3 684	36.2	7	–	168	23.8	1 143	45.1	949	46.0	155	45.2
Fort Fairfield CDP	1 675	9.3	1 519	82.5	1 608	42.7	7	–	84	25.0	479	41.5	372	39.8	99	51.5
Fort Kent town	4 277	6.5	4 000	86.7	3 988	32.4	393	44.8	2 527	16.9	1 173	47.6	1 009	47.0	125	54.4
Fort Kent CDP	2 137	8.4	1 957	87.8	2 015	38.0	124	18.5	1 368	19.9	597	39.2	504	37.9	84	51.2
Frenchville town	1 338	12.0	1 177	78.3	1 239	22.5	129	15.5	880	31.6	387	50.1	350	52.6	26	30.8
Garfield plantation	97	4.1	93	87.1	91	30.8	–	–	1	–	32	43.8	30	46.7	–	–
Glenwood plantation	3	–	3	100.0	3	–	–	–	–	–	1	–	1	–	–	–
Grand Isle town	566	10.8	505	71.5	524	21.6	84	–	377	25.5	173	43.9	159	43.4	11	54.5
Hamlin town	235	12.3	206	82.0	229	29.3	10	–	169	20.7	78	26.9	73	28.8	5	–
Hammond town	92	3.3	89	89.9	80	41.3	–	–	4	–	26	61.5	17	70.6	9	44.4
Haynesville town	283	.7	281	90.4	273	28.6	2	100.0	5	60.0	76	48.7	69	43.5	4	100.0
Hersey town	43	–	43	69.8	41	22.0	–	–	–	–	15	46.7	15	46.7	–	–
Hodgdon town	1 270	4.2	1 217	85.1	1 159	27.3	–	–	10	70.0	376	53.2	320	51.3	51	66.7
Houlton town	6 611	5.5	6 250	84.0	6 170	42.5	18	–	177	26.0	1 753	48.1	1 371	45.1	314	62.7
Houlton CDP	5 627	6.0	5 288	84.5	5 258	41.1	18	–	165	27.9	1 461	49.3	1 139	45.3	269	68.4
Island Falls town	883	1.1	873	84.2	829	24.7	–	–	23	8.7	242	40.9	211	38.4	15	53.3
Limestone town	9 966	5.1	9 454	23.5	8 986	83.0	18	16.7	727	20.1	1 972	67.8	1 796	66.0	130	85.4
Limestone CDP	1 239	11.9	1 091	56.8	1 184	45.0	–	–	171	18.1	357	40.6	314	34.4	43	86.0
Loring AFB CDP	7 835	4.2	7 509	13.7	6 964	91.7	18	16.7	516	20.5	1 387	75.1	1 313	74.2	49	87.8
Linneus town	811	3.5	783	82.1	754	31.7	4	–	15	–	228	46.9	204	44.1	8	87.5
Littleton town	956	4.7	911	85.5	881	30.0	4	–	24	54.2	280	50.4	243	53.5	24	29.2
Ludlow town	431	5.1	409	80.4	404	36.9	–	–	4	–	133	49.6	114	45.6	16	75.0
Macwahoc plantation	141	7.1	131	80.2	129	29.5	–	–	13	53.8	41	34.1	35	31.4	3	100.0
Madawaska town	4 890	13.9	4 209	73.2	4 616	29.7	635	12.4	3 102	26.8	1 411	47.6	1 236	46.0	144	68.1
Madawaska CDP	3 653	15.3	3 094	73.0	3 448	28.5	422	7.8	2 332	22.0	1 036	46.7	874	43.5	138	71.0
Mapleton town	1 852	3.9	1 780	85.9	1 753	32.5	18	27.8	91	12.1	541	49.7	487	46.2	37	94.6
Mars Hill town	1 790	5.5	1 691	89.1	1 650	39.3	8	62.5	54	29.6	512	46.1	400	41.5	91	68.1
Mars Hill-Blaine CDP (pt.)	1 329	6.3	1 245	91.2	1 223	42.8	6	50.0	40	32.5	382	47.9	281	41.3	87	71.3
Masardis town	324	.6	322	87.3	300	32.3	–	–	23	–	98	41.8	84	39.3	8	100.0
Merrill town	275	2.2	269	84.8	247	33.6	–	–	9	–	72	56.9	70	55.7	2	100.0
Monticello town	876	4.5	837	82.9	815	33.9	13	38.5	19	10.5	258	45.7	216	42.1	32	71.9
Moro plantation	67	–	67	68.7	59	33.9	–	–	–	–	17	76.5	17	76.5	–	–

Table 1. **Selected Social Characteristics: 1990**—Con.

[Data based on sample and subject to sampling variability, see text. For definitions of terms and meanings of symbols, see text]

State County County Subdivision Place	All persons				Persons 5 years and over		Persons who speak a language other than English at home				Family households					
			Native				Persons 5 to 17 years		Persons 18 years and over				Married-couple family		Female householder, no husband present	
	Total	Percent foreign born	Total	Percent born in State of residence	Total	Percent living in different house in 1985	Total	Percent who do not speak English "very well"	Total	Percent who do not speak English "very well"	Total	Percent with own children under 18 years	Total	Percent with own children under 18 years	Total	Percent with own children under 18 years
Aroostook County—Con.																
Nashville plantation	39	5.1	37	78.4	34	35.3	2	100.0	4	50.0	8	100.0	8	100.0	–	–
New Canada town	256	6.6	239	89.5	236	23.7	19	–	141	16.3	74	55.4	57	63.2	12	25.0
New Limerick town	536	3.9	515	87.6	504	37.3	8	100.0	12	41.7	157	42.0	147	41.5	3	–
New Sweden town	735	1.8	722	72.6	687	28.5	–	–	162	1.2	206	44.7	180	46.1	20	35.0
Northwest Aroostook unorg.	30	–	30	40.0	30	100.0	–	–	–	–	14	–	14	–	–	–
Oakfield town	846	3.4	817	83.1	794	30.2	3	–	14	14.3	242	45.9	208	45.7	26	53.8
Orient town	121	–	121	57.0	118	43.2	–	–	4	50.0	28	71.4	23	65.2	5	100.0
Oxbow plantation	55	–	55	96.4	55	18.2	4	–	19	–	14	21.4	12	25.0	–	–
Perham town	386	3.6	372	87.4	366	18.0	8	25.0	14	14.3	113	44.2	101	41.6	8	50.0
Portage Lake town	434	3.9	417	85.1	412	30.6	9	22.2	100	22.0	127	40.9	108	32.4	15	86.7
Presque Isle city	10 550	5.5	9 975	79.5	9 783	51.8	53	56.6	834	19.9	2 914	50.0	2 434	46.8	407	68.8
Reed plantation	235	1.3	232	90.1	210	28.1	–	–	8	100.0	65	50.8	55	50.9	–	–
St. Agatha town	919	5.0	873	78.5	877	17.4	141	7.1	573	39.1	245	53.5	221	53.8	17	58.8
St. Francis town	681	1.3	672	90.5	633	23.1	26	–	320	14.1	189	53.4	156	50.0	27	77.8
St. John plantation	274	12.4	240	90.4	256	28.1	37	–	159	10.1	71	54.9	58	56.9	9	44.4
Sherman town	1 027	.2	1 025	87.1	967	21.8	–	–	2	100.0	274	54.0	253	51.4	20	90.0
Smyrna town	367	2.5	358	84.1	340	27.9	–	–	4	–	110	43.6	102	40.2	7	100.0
South Aroostook unorg.	399	2.5	389	83.8	363	29.5	3	100.0	18	61.1	110	59.1	103	60.2	–	–
Square Lake unorg.	555	5.0	527	89.0	547	21.9	71	–	361	17.5	160	37.5	133	42.1	16	–
Stockholm town	295	2.7	287	80.1	282	31.6	2	–	110	–	88	31.8	79	30.4	1	100.0
Van Buren town	2 950	8.3	2 705	83.8	2 769	36.7	228	12.3	2 016	21.4	812	44.5	662	41.2	130	62.3
Van Buren CDP	2 759	8.5	2 525	85.4	2 584	37.0	205	13.7	1 908	22.1	755	44.4	617	40.8	125	60.8
Wade town	251	4.0	241	84.2	231	28.1	6	–	24	25.0	67	52.2	59	52.5	4	50.0
Wallagrass plantation	584	5.7	551	90.2	553	20.1	59	20.3	388	44.1	175	40.6	156	41.0	14	35.7
Washburn town	1 880	2.9	1 825	87.3	1 750	32.6	15	20.0	52	5.8	554	48.6	480	46.0	56	75.0
Westfield town	583	3.4	563	84.0	550	33.5	1	100.0	41	43.9	171	51.5	137	54.0	20	50.0
Westmanland town	58	3.4	56	58.9	52	26.9	2	–	6	–	16	56.3	16	56.3	–	–
Weston town	223	2.2	218	62.8	212	42.5	2	100.0	2	100.0	59	47.5	51	43.1	4	100.0
Winterville plantation	221	.5	220	74.5	203	37.4	6	–	86	8.1	58	41.4	49	38.8	7	71.4
Woodland town	1 403	1.4	1 383	85.2	1 315	27.8	4	–	132	1.5	408	49.5	352	48.9	26	46.2
Cumberland County	243 135	3.3	235 184	67.0	226 235	48.1	1 512	28.6	11 268	30.0	63 593	48.1	52 287	46.2	8 934	60.0
Baldwin town	1 228	1.0	1 216	71.6	1 180	30.6	–	–	17	–	360	43.1	308	45.1	30	23.3
Bridgton town	4 098	1.1	4 051	59.6	3 832	44.6	–	–	79	21.5	1 095	52.8	794	47.0	261	67.0
Bridgton CDP	1 995	1.3	1 970	62.0	1 898	51.0	–	–	32	25.0	502	60.0	316	55.1	175	66.3
Brunswick town	20 906	2.9	20 290	45.3	19 359	60.7	127	24.4	1 677	28.9	5 216	51.5	4 493	48.7	556	71.9
Brunswick CDP	14 683	3.2	14 211	47.4	13 667	60.3	77	20.8	1 223	28.5	3 615	50.8	3 064	47.5	411	71.5
Brunswick Station CDP	1 829	1.3	1 806	11.3	1 581	91.0	18	38.9	139	30.2	356	81.5	351	81.2	5	100.0
Cape Elizabeth town	8 854	2.7	8 611	53.8	8 256	42.6	74	35.1	284	26.8	2 574	45.4	2 265	44.9	267	51.3
Casco town	3 018	1.3	2 978	72.5	2 762	44.9	51	31.4	46	–	839	53.3	670	54.3	89	49.4
Cumberland town	5 836	3.8	5 615	59.8	5 403	36.1	108	8.3	221	29.9	1 720	48.4	1 601	46.2	101	74.3
Cumberland Center CDP	1 927	2.4	1 880	63.4	1 815	33.8	4	50.0	40	5.0	605	44.1	558	42.8	36	47.2
Yarmouth CDP (pt.)	–	–	–	–	–	–	–	–	–	–	–	–	–	–	–	–
Falmouth town	7 610	3.3	7 360	61.6	7 140	34.8	30	–	275	21.1	2 165	42.2	1 926	41.6	191	53.4
Falmouth Foreside CDP	1 649	4.8	1 570	56.8	1 537	29.5	12	–	87	42.5	479	38.4	431	38.5	32	43.8
Freeport town	6 905	2.8	6 712	63.6	6 381	43.0	55	14.5	308	36.7	1 949	48.6	1 693	46.4	234	63.2
Freeport CDP	1 749	2.5	1 705	71.1	1 678	52.1	–	–	70	50.0	459	40.3	360	34.2	99	62.6
Gorham town	11 871	2.6	11 565	73.7	11 023	48.0	47	23.4	400	25.0	2 979	52.7	2 522	53.2	360	54.4
Gorham CDP	3 618	2.6	3 525	67.3	3 439	60.3	9	55.6	170	25.3	694	50.6	569	48.0	94	61.7
Little Falls-South Windham CDP (pt.)	653	3.2	632	77.4	619	42.0	–	–	11	45.5	185	42.2	150	36.0	35	68.6
Gray town	5 904	1.7	5 802	70.1	5 438	41.1	45	51.1	201	16.4	1 611	51.8	1 396	51.4	159	63.5
Harpswell town	5 012	3.4	4 840	58.1	4 689	39.8	14	28.6	207	31.4	1 418	37.7	1 323	38.1	55	43.6
Harrison town	1 951	1.0	1 931	64.0	1 841	41.8	5	–	52	28.8	580	51.2	504	47.8	47	76.6
Naples town	2 860	1.6	2 815	64.7	2 643	46.5	14	21.4	69	24.6	819	48.0	726	46.6	73	56.2
New Gloucester town	3 916	2.1	3 832	77.1	3 590	41.0	48	33.3	165	36.4	1 014	55.5	912	57.1	90	40.0
North Yarmouth town	2 429	1.5	2 392	67.8	2 215	39.1	12	33.3	46	34.8	691	51.7	607	52.2	66	47.0
Portland city	64 358	5.1	61 065	67.5	60 050	54.9	501	48.7	3 520	38.8	14 819	46.7	10 915	42.4	3 246	62.2
Pownal town	1 262	1.4	1 244	74.2	1 167	27.9	7	–	26	26.9	341	56.3	293	57.0	36	58.3
Raymond town	3 311	1.4	3 265	63.5	3 024	51.7	–	–	39	23.1	987	52.6	885	53.6	67	41.8
Scarborough town	12 518	1.8	12 290	66.5	11 641	49.3	93	19.4	531	27.3	3 560	46.8	3 068	46.6	353	50.7
Scarborough CDP	2 545	2.3	2 487	68.0	2 406	48.7	–	–	120	30.0	746	39.8	625	38.6	105	38.1
Sebago town	1 259	2.6	1 226	66.8	1 158	36.4	2	–	35	5.7	365	41.4	313	39.0	39	59.0
South Portland city	23 163	4.0	22 234	74.6	21 661	42.5	112	5.4	988	30.6	6 190	46.8	4 786	45.5	1 125	53.4
Standish town	7 878	1.3	7 778	76.8	7 306	46.9	10	–	121	18.2	2 179	50.7	1 894	49.1	202	56.9
Westbrook city	16 121	2.3	15 744	81.7	15 001	46.5	72	19.4	1 268	25.6	4 471	48.1	3 533	44.1	748	65.0
Windham town	13 005	2.2	12 716	77.5	12 091	40.6	64	–	500	8.8	3 482	50.1	2 980	49.4	337	62.0
Little Falls-South Windham CDP (pt.)	1 152	–	1 152	74.4	1 096	52.6	–	–	50	–	172	47.1	143	49.7	18	33.3
North Windham CDP	4 077	1.9	3 998	77.5	3 781	40.9	8	–	141	6.4	1 180	54.0	975	53.0	163	63.2
Yarmouth town	7 862	3.2	7 612	58.9	7 384	50.5	21	–	193	19.2	2 169	46.0	1 880	44.5	202	60.9
Yarmouth CDP (pt.)	3 338	2.8	3 246	61.9	3 094	48.4	10	–	69	27.5	875	50.2	730	49.2	101	61.4

Table 1. **Selected Social Characteristics: 1990**—Con.

[Data based on sample and subject to sampling variability, see text. For definitions of terms and meanings of symbols, see text]

State County County Subdivision Place	All persons				Persons 5 years and over		Persons who speak a language other than English at home				Family households					
			Native				Persons 5 to 17 years		Persons 18 years and over				Married-couple family		Female householder, no husband present	
	Total	Percent foreign born	Total	Percent born in State of residence	Total	Percent living in different house in 1985	Total	Percent who do not speak English "very well"	Total	Percent who do not speak English "very well"	Total	Percent with own children under 18 years	Total	Percent with own children under 18 years	Total	Percent with own children under 18 years
Franklin County	29 008	1.9	28 468	74.8	27 005	44.0	178	12.4	1 352	18.2	7 678	50.6	6 468	47.7	912	66.4
Avon town	575	.5	572	87.2	541	35.1	–	–	–	–	169	46.2	139	39.6	28	75.0
Carrabassett Valley town	302	3.3	292	56.8	288	65.3	2	–	4	50.0	69	39.1	65	35.4	4	100.0
Carthage town	458	–	458	89.3	418	26.3	–	–	9	–	133	47.4	110	49.1	19	26.3
Chesterville town	1 012	1.8	994	76.1	928	37.6	–	–	29	24.1	270	58.5	236	55.9	25	84.0
Coplin plantation	135	3.0	131	58.0	126	56.3	–	–	11	–	41	41.5	36	44.4	1	100.0
Dallas plantation	147	1.4	145	49.7	143	62.9	–	–	16	–	41	24.4	41	24.4	–	–
East Central Franklin unorg.	429	.5	427	73.3	401	40.4	4	100.0	3	33.3	101	61.4	90	58.9	7	71.4
Eustis town	622	2.7	605	73.4	572	51.2	–	–	43	41.9	183	40.4	165	36.4	9	77.8
Farmington town	7 436	2.1	7 280	67.8	7 043	59.0	40	–	348	16.4	1 618	51.1	1 326	48.1	222	67.6
Farmington CDP	4 197	2.0	4 111	67.7	4 027	68.9	15	–	203	19.7	739	47.0	551	41.7	140	72.1
Industry town	695	.9	689	63.9	651	45.3	10	–	14	–	182	61.0	163	56.4	13	100.0
Jay town	5 080	2.6	4 950	87.3	4 674	30.7	39	–	440	22.3	1 448	53.7	1 202	49.3	186	76.9
Chisholm CDP	1 628	5.2	1 544	88.5	1 530	32.4	17	–	299	26.4	516	45.2	432	38.9	68	82.4
Kingfield town	1 138	1.8	1 118	74.6	1 047	39.8	6	–	26	–	313	48.6	255	48.2	50	58.0
Madrid town	204	1.0	202	70.8	201	23.4	–	–	5	40.0	57	33.3	55	30.9	–	–
New Sharon town	1 175	.7	1 167	73.5	1 096	36.3	5	–	11	–	344	49.1	299	46.8	28	67.9
New Vineyard town	651	.3	649	70.1	586	34.6	9	–	19	10.5	189	54.0	160	53.1	18	33.3
North Franklin unorg.	21	19.0	17	100.0	21	57.1	3	–	9	22.2	5	60.0	5	60.0	–	–
Phillips town	1 122	1.2	1 109	76.4	1 046	36.5	4	50.0	17	52.9	297	54.5	251	53.4	36	55.6
Rangeley plantation	102	2.9	99	62.6	96	35.4	–	–	11	27.3	33	42.4	29	34.5	–	–
Rangeley town	1 063	4.2	1 018	64.8	1 001	53.3	7	–	42	7.1	300	39.3	249	33.7	34	55.9
Sandy River plantation	85	–	85	58.8	78	37.2	–	–	–	–	28	42.9	22	54.5	6	–
South Franklin unorg.	50	–	50	82.0	45	33.3	–	–	–	–	13	30.8	12	33.3	–	–
Strong town	1 217	.7	1 209	78.0	1 121	42.0	12	83.3	18	55.6	347	46.1	277	43.7	42	61.9
Temple town	544	1.5	536	74.3	507	35.5	–	–	2	–	144	58.3	127	58.3	11	45.5
Weld town	436	1.4	430	70.7	413	42.9	–	–	–	–	114	53.5	99	52.5	11	81.8
West Central Franklin unorg.	–	–	–	–	–	–	–	–	–	–	–	–	–	–	–	–
Wilton town	4 242	1.7	4 169	76.6	3 902	41.3	37	16.2	270	11.9	1 224	50.1	1 040	47.7	162	63.6
Wilton CDP	2 453	1.2	2 424	76.8	2 240	47.5	23	26.1	162	16.0	710	51.1	592	46.6	110	75.5
Wyman unorg.	67	–	67	80.6	60	48.3	–	–	5	–	15	53.3	15	53.3	–	–
Hancock County	46 948	2.3	45 856	68.0	43 743	42.9	332	40.1	1 321	28.3	12 897	47.0	11 023	44.9	1 405	60.5
Amherst town	208	–	208	72.6	186	38.7	–	–	6	–	59	40.7	47	42.6	8	50.0
Aurora town	75	–	75	64.0	74	50.0	–	–	–	–	29	62.1	20	55.0	9	77.8
Bar Harbor town	4 443	5.2	4 211	65.9	4 155	48.5	90	60.0	233	34.8	1 111	48.5	957	44.3	118	72.0
Bar Harbor CDP	2 768	7.3	2 565	64.1	2 610	54.3	69	68.1	217	37.3	649	51.3	525	46.5	95	69.5
Blue Hill town	1 941	.6	1 929	65.7	1 826	37.8	4	50.0	14	50.0	565	48.3	466	44.8	77	64.9
Brooklin town	782	2.2	765	55.0	727	38.4	–	–	21	–	228	36.8	202	38.1	17	29.4
Brooksville town	763	.9	756	64.4	709	31.5	–	–	21	9.5	227	48.0	192	47.9	24	45.8
Bucksport town	4 824	1.9	4 731	77.5	4 430	43.8	60	23.3	79	11.4	1 281	55.4	1 055	54.3	155	60.6
Bucksport CDP	2 989	2.9	2 903	76.3	2 755	45.4	18	27.8	49	18.4	792	54.0	633	53.6	119	64.7
Castine town	1 144	3.4	1 105	41.4	1 120	66.4	13	76.9	41	19.5	211	38.4	189	36.5	15	33.3
Central Hancock unorg.	129	2.3	126	64.3	121	33.1	–	–	7	–	34	58.8	9	44.4	23	69.6
Cranberry Isles town	196	–	196	71.9	174	20.1	–	–	5	100.0	57	49.1	45	44.4	9	55.6
Dedham town	1 219	2.1	1 194	72.4	1 144	41.8	5	–	29	6.9	322	51.9	282	50.7	22	63.6
Deer Isle town	1 829	1.3	1 806	71.8	1 703	34.4	6	–	24	12.5	512	44.9	461	44.0	40	67.5
Eastbrook town	301	1.0	298	79.5	282	36.5	2	–	8	–	89	52.8	74	50.0	12	75.0
East Hancock unorg.	22	–	22	90.9	22	40.9	–	–	2	–	6	33.3	6	33.3	–	–
Ellsworth city	5 975	3.0	5 796	70.3	5 593	45.4	53	39.6	220	52.7	1 630	47.3	1 289	44.4	285	58.2
Franklin town	1 141	1.9	1 119	73.4	1 062	29.9	4	100.0	85	38.8	331	47.4	294	45.6	29	72.4
Frenchboro town	42	–	42	83.3	40	30.0	–	–	3	–	15	26.7	15	26.7	–	–
Gouldsboro town	1 986	2.4	1 938	53.7	1 885	47.4	5	60.0	62	22.6	509	43.6	462	42.9	28	42.9
Great Pond town	79	3.8	76	44.7	70	70.0	–	–	–	–	19	52.6	18	55.6	–	–
Hancock town	1 757	1.7	1 728	72.7	1 618	53.2	–	–	26	11.5	519	46.6	433	44.6	65	63.1
Lamoine town	1 311	1.9	1 286	62.8	1 226	43.2	4	–	26	–	382	44.5	342	43.0	35	51.4
Mariaville town	235	11.9	207	71.5	202	49.0	10	–	4	–	59	54.2	55	58.2	–	–
Mount Desert town	1 899	1.8	1 864	64.9	1 783	39.1	4	–	71	15.5	571	34.7	505	33.3	52	46.2
Northwest Hancock unorg.	–	–	–	–	–	–	–	–	–	–	–	–	–	–	–	–
Orland town	1 805	.9	1 788	73.4	1 689	35.2	8	75.0	33	42.4	530	49.1	456	46.3	60	61.7
Osborn town	84	–	84	97.6	78	24.4	–	–	2	–	24	37.5	18	33.3	6	50.0
Otis town	365	–	365	66.3	329	50.2	–	–	2	–	102	51.0	97	51.5	5	40.0
Penobscot town	1 148	.9	1 138	68.0	1 100	41.6	13	38.5	50	26.0	321	37.4	277	36.1	22	50.0
Sedgwick town	905	2.2	885	69.4	836	34.9	2	–	11	–	252	42.5	214	41.6	33	45.5
Sorrento town	296	1.4	292	73.3	281	45.9	–	–	–	–	84	36.9	76	36.8	6	50.0
Southwest Harbor town	1 945	2.1	1 904	62.7	1 805	41.6	5	100.0	98	34.7	529	46.9	432	45.1	77	51.9
Stonington town	1 252	1.7	1 231	80.3	1 156	27.7	7	–	12	–	364	44.2	314	40.4	36	72.2
Sullivan town	1 135	3.3	1 097	71.1	1 045	39.9	13	30.8	21	–	307	50.5	260	46.2	35	85.7
Surry town	1 004	3.8	966	63.4	942	33.8	7	14.3	24	33.3	294	42.2	280	40.7	10	100.0
Swans Island town	349	2.0	342	83.6	326	20.9	6	–	9	–	99	44.4	93	45.2	4	50.0
Tremont town	1 325	1.6	1 304	70.7	1 222	33.1	4	100.0	22	22.7	383	44.9	329	40.4	38	65.8
Trenton town	1 060	2.0	1 039	70.8	981	46.6	7	–	28	7.1	310	46.5	277	44.0	26	73.1
Verona town	516	.8	512	87.3	490	16.9	–	–	–	–	138	46.4	121	49.6	7	28.6

Table 1. **Selected Social Characteristics: 1990**—Con.

[Data based on sample and subject to sampling variability, see text. For definitions of terms and meanings of symbols, see text]

State County County Subdivision Place	All persons				Persons 5 years and over		Persons who speak a language other than English at home				Family households					
			Native				Persons 5 to 17 years		Persons 18 years and over				Married-couple family		Female householder, no husband present	
	Total	Percent foreign born	Total	Percent born in State of residence	Total	Percent living in different house in 1985	Total	Percent who do not speak English "very well"	Total	Percent who do not speak English "very well"	Total	Percent with own children under 18 years	Total	Percent with own children under 18 years	Total	Percent with own children under 18 years
Hancock County—Con.																
Waltham town	301	–	301	73.8	268	37.3	–	–	6	–	89	58.4	86	57.0	3	100.0
Winter Harbor town	1 157	2.3	1 130	37.9	1 043	89.2	–	–	16	25.0	305	58.4	275	57.1	14	57.1
Kennebec County	115 904	2.8	112 710	77.2	108 088	42.5	754	36.7	10 111	31.4	30 937	49.8	25 714	47.1	4 205	63.7
Albion town	1 736	2.0	1 701	80.3	1 632	30.1	11	18.2	40	17.5	453	56.3	358	55.6	66	60.6
Augusta city	21 325	4.9	20 278	80.4	19 958	43.2	188	63.3	3 186	34.4	5 461	47.3	4 362	42.1	918	66.2
Belgrade town	2 372	1.1	2 346	73.6	2 185	45.9	24	25.0	138	28.3	684	54.7	623	52.3	55	76.4
Benton town	2 312	1.1	2 286	86.9	2 135	29.7	8	62.5	99	28.3	672	49.7	594	49.2	61	52.5
Chelsea town	2 483	2.7	2 415	83.4	2 242	41.0	16	50.0	216	45.4	634	51.6	493	46.7	102	66.7
China town	3 713	1.8	3 646	72.8	3 409	45.1	18	–	132	11.4	1 019	53.7	897	56.1	96	40.6
Clinton town	3 332	.6	3 313	77.4	3 095	39.7	20	30.0	89	18.0	950	49.9	802	51.6	81	44.4
Clinton CDP	1 485	.3	1 480	78.4	1 383	48.1	–	–	22	–	403	51.4	328	54.3	49	46.9
Farmingdale town	2 912	3.2	2 820	82.3	2 745	47.2	13	–	116	12.1	846	48.6	725	44.7	114	70.2
Farmingdale CDP	2 162	3.3	2 090	81.4	2 043	48.4	13	–	85	16.5	600	53.8	496	47.6	97	82.5
Fayette town	853	.9	845	73.4	809	33.1	–	–	20	45.0	239	36.8	208	37.0	19	36.8
Gardiner city	6 746	1.9	6 617	75.2	6 238	48.9	29	–	231	39.4	1 719	53.6	1 333	53.0	309	57.9
Hallowell city	2 534	2.0	2 483	69.1	2 377	45.8	25	48.0	134	20.1	636	45.9	518	42.5	94	61.7
Litchfield town	2 650	1.6	2 608	78.7	2 446	40.6	13	7.7	119	17.6	736	52.4	650	50.2	61	67.2
Manchester town	2 105	1.3	2 077	75.5	1 950	34.8	3	–	87	19.5	584	50.9	522	48.1	54	75.9
Monmouth town	3 353	1.3	3 309	79.4	3 109	32.0	15	–	182	18.7	894	53.6	796	52.9	64	62.5
Mount Vernon town	1 362	1.7	1 339	68.6	1 261	40.4	5	80.0	33	–	381	49.3	331	49.2	37	54.1
Oakland town	5 698	1.6	5 607	83.4	5 283	42.4	57	–	455	25.7	1 618	50.0	1 337	46.9	216	66.7
Oakland CDP	3 587	1.4	3 537	83.6	3 297	47.7	18	–	297	26.6	965	54.3	770	50.5	174	65.5
Pittston town	2 440	1.8	2 395	85.4	2 324	24.6	–	–	79	22.8	719	48.0	613	47.1	76	57.9
Randolph town	1 949	1.5	1 920	78.6	1 806	46.7	9	–	57	7.0	551	46.3	429	39.6	95	66.3
Randolph CDP	1 949	1.5	1 920	78.6	1 806	46.7	9	–	57	7.0	551	46.3	429	39.6	95	66.3
Readfield town	2 033	1.8	1 997	66.3	1 891	35.3	–	–	80	20.0	559	52.1	505	50.5	38	81.6
Rome town	763	1.8	749	67.0	719	35.3	–	–	36	19.4	227	46.7	203	43.3	18	66.7
Sidney town	2 593	1.5	2 554	82.5	2 396	38.8	16	37.5	178	30.3	721	56.7	627	55.5	65	69.2
Unity unorg.	36	–	36	100.0	36	–	–	–	–	–	17	–	8	–	9	–
Vassalboro town	3 679	.4	3 663	76.6	3 370	37.0	33	–	255	12.9	1 038	47.9	880	45.0	117	67.5
Vienna town	415	.7	412	66.0	399	29.6	–	–	18	–	121	43.0	110	41.8	8	37.5
Waterville city	17 096	4.3	16 359	68.5	16 036	53.5	130	43.1	2 532	32.1	4 033	47.0	3 085	41.3	859	66.5
Wayne town	1 030	.8	1 022	65.6	972	38.1	2	–	12	–	303	45.9	272	40.8	12	100.0
West Gardiner town	2 531	1.1	2 503	86.7	2 382	35.1	17	41.2	96	38.5	713	54.8	623	54.4	73	54.8
Windsor town	1 895	.5	1 885	81.5	1 759	38.8	4	–	63	25.4	531	52.0	450	50.2	62	58.1
Winslow town	7 971	3.2	7 715	84.9	7 464	40.3	59	76.3	1 184	36.8	2 248	51.8	1 928	49.1	279	66.7
Winslow CDP	5 436	4.1	5 213	84.6	5 126	40.4	53	84.9	1 021	34.3	1 560	47.4	1 300	44.2	237	63.3
Winthrop town	5 987	3.0	5 810	71.9	5 660	40.6	39	–	244	46.7	1 630	50.4	1 432	49.7	147	55.8
Winthrop CDP	2 837	3.7	2 733	70.4	2 713	38.4	22	–	128	57.8	736	48.2	634	48.1	67	56.7
Knox County	36 310	1.5	35 749	68.7	33 878	41.6	141	21.3	927	28.4	9 822	47.0	8 311	44.4	1 160	61.5
Appleton town	1 069	.9	1 059	65.0	978	41.4	5	–	15	13.3	315	53.7	270	53.7	36	66.7
Camden town	5 057	1.6	4 978	56.3	4 806	42.7	10	100.0	121	28.9	1 343	41.0	1 147	38.7	143	53.8
Camden CDP (pt.)	4 022	2.0	3 943	58.3	3 812	46.1	4	100.0	82	19.5	1 013	43.6	870	40.8	117	59.8
Criehaven unorg.	–	–	–	–	–	–	–	–	–	–	–	–	–	–	–	–
Cushing town	988	1.5	973	65.8	917	37.1	3	33.3	21	52.4	297	44.4	237	40.9	40	57.5
Friendship town	1 099	.9	1 089	72.2	1 032	26.8	1	–	24	16.7	319	42.9	290	42.1	23	39.1
Hope town	1 017	.9	1 008	66.7	935	35.7	–	–	39	28.2	290	46.6	257	45.5	28	53.6
Isle au Haut town	40	–	40	50.0	35	31.4	–	–	–	–	13	38.5	13	38.5	–	–
Matinicus Isle plantation	63	3.2	61	62.3	59	49.2	–	–	–	–	16	31.3	16	31.3	–	–
North Haven town	316	4.4	302	71.5	312	28.5	5	–	7	–	85	36.5	76	36.8	8	25.0
Owls Head town	1 574	1.7	1 547	73.6	1 479	30.3	13	23.1	30	26.7	485	38.4	445	35.7	30	63.3
Rockland city	7 972	1.7	7 833	78.0	7 366	51.9	32	–	245	31.0	2 065	50.0	1 569	45.0	392	63.8
Rockport town	2 854	1.6	2 809	58.2	2 679	38.9	–	–	60	26.7	793	44.3	701	42.7	92	56.5
Camden CDP (pt.)	–	–	–	–	–	–	–	–	–	–	–	–	–	–	–	–
St. George town	2 261	2.1	2 214	62.1	2 117	35.2	–	–	57	19.3	665	42.0	585	41.9	49	42.9
South Thomaston town	1 227	1.3	1 211	70.6	1 152	35.0	2	–	38	7.9	363	40.2	315	37.5	32	68.8
Thomaston town	3 360	1.0	3 327	65.2	3 203	49.9	43	16.3	122	32.8	784	50.8	635	47.4	121	64.5
Thomaston CDP	2 505	1.3	2 472	62.9	2 403	50.8	21	–	114	35.1	490	57.8	419	54.4	60	73.3
Union town	1 989	1.7	1 956	69.5	1 839	39.7	14	57.1	81	49.4	549	49.5	489	49.1	43	51.2
Vinalhaven town	1 101	1.4	1 086	78.0	1 017	28.4	–	–	15	6.7	293	47.8	254	45.7	33	72.7
Warren town	3 138	1.4	3 094	77.9	2 848	39.0	7	–	14	–	833	56.5	735	53.9	71	80.3
Washington town	1 185	1.9	1 162	67.5	1 104	33.1	6	16.7	38	13.2	314	57.0	277	52.7	19	94.7
Lincoln County	30 357	2.1	29 720	64.8	28 345	37.3	191	17.3	764	20.7	8 561	45.5	7 352	44.1	832	52.5
Alna town	573	2.1	561	61.3	516	33.3	–	–	11	–	159	42.8	139	40.3	13	53.8
Boothbay town	2 648	4.1	2 540	64.5	2 465	35.7	22	–	68	–	796	42.5	696	44.0	64	28.1
Boothbay Harbor town	2 365	2.3	2 311	63.9	2 216	36.7	11	18.2	39	5.1	633	40.6	512	39.5	83	39.8
Boothbay Harbor CDP	1 267	2.1	1 241	65.0	1 189	37.5	11	18.2	25	–	335	37.9	258	36.4	58	41.4
Bremen town	667	1.2	659	58.6	639	29.7	9	100.0	23	17.4	183	40.4	161	41.6	17	41.2
Bristol town	2 333	3.0	2 262	61.3	2 214	34.1	18	–	53	13.2	701	38.7	628	34.9	56	78.6

Table 1. **Selected Social Characteristics: 1990**—Con.

[Data based on sample and subject to sampling variability, see text. For definitions of terms and meanings of symbols, see text]

State County County Subdivision Place	All persons				Persons 5 years and over		Persons who speak a language other than English at home				Family households					
			Native				Persons 5 to 17 years		Persons 18 years and over				Married-couple family		Female householder, no husband present	
	Total	Percent foreign born	Total	Percent born in State of residence	Total	Percent living in different house in 1985	Total	Percent who do not speak English "very well"	Total	Percent who do not speak English "very well"	Total	Percent with own children under 18 years	Total	Percent with own children under 18 years	Total	Percent with own children under 18 years
Lincoln County—Con.																
Damariscotta town	1 836	1.2	1 814	60.3	1 741	42.0	5	60.0	37	16.2	529	38.8	424	34.4	82	53.7
Damariscotta-Newcastle CDP (pt.)	1 051	1.8	1 032	48.9	1 003	44.7	5	60.0	19	10.5	291	33.3	235	28.1	43	48.8
Dresden town	1 332	2.9	1 293	66.4	1 231	37.4	5	–	56	48.2	384	49.5	328	47.6	34	50.0
Edgecomb town	993	1.8	975	55.8	937	31.7	3	–	16	18.8	294	43.2	271	43.5	16	43.8
Hibberts gore	–	–	–	–	–	–	–	–	–	–	–	–	–	–	–	–
Jefferson town	2 111	1.8	2 072	67.1	1 982	33.0	16	37.5	50	30.0	595	49.7	525	50.1	49	51.0
Monhegan plantation	87	–	87	52.9	78	24.4	–	–	–	–	30	33.3	23	26.1	–	–
Newcastle town	1 509	3.0	1 464	52.4	1 415	39.3	9	–	29	13.8	445	43.6	389	45.8	45	35.6
Damariscotta-Newcastle CDP (pt.)	516	4.8	491	42.4	488	38.5	–	–	16	–	154	38.3	129	41.9	22	22.7
Nobleboro town	1 457	.8	1 445	71.7	1 339	34.7	20	30.0	49	38.8	416	49.0	357	49.0	44	47.7
Somerville town	458	–	458	76.9	429	39.6	3	–	36	11.1	124	41.1	103	40.8	15	33.3
South Bristol town	825	1.9	809	51.8	784	30.4	8	–	27	14.8	255	32.9	227	30.4	21	38.1
Southport town	628	1.4	619	47.3	608	21.5	–	–	7	–	186	29.0	166	26.5	20	50.0
Waldoboro town	4 601	1.4	4 536	69.9	4 242	40.2	13	–	118	20.3	1 263	50.3	1 050	46.3	122	70.5
Waldoboro CDP	1 498	1.7	1 473	68.2	1 392	47.1	8	–	58	22.4	349	48.7	290	45.5	24	37.5
Westport town	659	1.1	652	62.6	621	43.5	–	–	24	41.7	172	41.3	158	38.0	11	81.8
Whitefield town	1 932	1.5	1 903	72.6	1 784	41.4	26	26.9	72	27.8	496	61.3	413	61.7	57	54.4
Wiscasset town	3 343	2.5	3 260	69.6	3 104	43.2	23	–	49	18.4	900	51.7	782	50.8	83	59.0
Wiscasset CDP	1 232	3.4	1 190	68.5	1 201	38.6	–	–	17	52.9	339	42.8	278	38.5	45	84.4
Oxford County	52 602	1.8	51 665	73.6	48 810	43.2	275	15.3	2 464	20.3	14 584	48.4	12 016	45.7	1 893	63.2
Andover town	941	2.1	921	78.4	858	29.7	–	–	14	28.6	267	48.7	228	48.7	25	64.0
Bethel town	2 336	.9	2 316	71.0	2 181	33.2	15	–	66	22.7	665	44.5	530	44.5	99	43.4
Brownfield town	1 034	1.2	1 022	47.8	952	37.3	2	100.0	35	54.3	301	49.5	268	48.5	22	45.5
Buckfield town	1 566	1.5	1 542	77.6	1 416	38.3	4	–	24	8.3	424	55.2	361	52.4	45	71.1
Byron town	98	–	98	64.3	92	50.0	–	–	5	–	27	29.6	23	26.1	4	50.0
Canton town	951	1.3	939	78.2	896	43.2	–	–	32	87.5	233	48.1	187	45.5	31	58.1
Denmark town	849	2.4	829	46.3	767	57.8	9	22.2	22	31.8	232	59.5	195	59.5	27	59.3
Dixfield town	2 574	2.1	2 520	84.0	2 407	39.7	4	–	73	26.0	720	50.1	580	46.2	110	70.9
Dixfield CDP	1 300	3.1	1 260	82.5	1 220	40.9	–	–	36	19.4	356	45.8	288	41.0	52	73.1
Fryeburg town	2 974	1.4	2 932	46.1	2 798	46.8	3	–	35	–	808	46.5	717	44.1	63	77.8
Fryeburg CDP	1 633	1.0	1 616	48.8	1 549	46.7	1	–	11	–	421	54.2	368	51.6	45	73.3
Gilead town	213	2.8	207	71.0	204	19.6	–	–	–	–	61	60.7	47	53.2	12	100.0
Greenwood town	686	.6	682	73.8	638	37.5	–	–	4	–	189	50.3	164	48.2	21	76.2
Hanover town	259	2.7	252	80.2	238	39.5	–	–	11	–	80	46.3	70	45.7	4	50.0
Hartford town	716	1.4	706	72.4	658	51.4	–	–	18	22.2	200	58.0	181	57.5	11	72.7
Hebron town	876	.7	870	72.9	800	45.1	3	–	25	–	262	51.1	230	50.4	18	33.3
Hiram town	1 260	1.0	1 248	66.5	1 163	38.6	3	–	55	12.7	348	53.7	300	53.0	30	40.0
Lincoln plantation	33	–	33	54.5	33	60.6	–	–	–	–	9	–	9	–	–	–
Lovell town	901	2.6	878	45.6	843	39.7	10	30.0	45	24.4	252	42.1	221	42.5	19	47.4
Magalloway plantation	49	4.1	47	19.1	49	8.2	–	–	–	–	14	21.4	14	21.4	–	–
Mexico town	3 370	2.0	3 302	88.9	3 174	29.3	21	23.8	219	22.8	903	44.9	681	40.8	174	58.6
Mexico CDP	2 335	1.9	2 291	88.3	2 205	27.6	–	–	175	28.6	616	43.3	457	40.7	129	48.1
Rumford CDP (pt.)	–	–	–	–	–	–	–	–	–	–	–	–	–	–	–	–
Milton unorg.	122	–	122	59.8	117	15.4	–	–	–	–	31	100.0	21	100.0	10	100.0
Newry town	317	1.9	311	66.9	304	36.2	–	–	17	–	88	38.6	70	35.7	13	46.2
North Oxford unorg.	7	–	7	28.6	7	100.0	–	–	–	–	3	100.0	3	100.0	–	–
Norway town	4 762	1.6	4 685	71.1	4 414	51.9	30	30.0	221	17.2	1 250	50.2	981	47.7	211	61.1
Norway CDP	3 029	2.0	2 967	70.0	2 789	57.3	30	30.0	171	22.2	758	51.8	583	46.0	152	73.0
Otisfield town	1 136	1.4	1 120	70.9	1 035	37.2	–	–	22	–	321	52.0	282	48.6	27	74.1
Oxford town	3 705	.6	3 683	76.6	3 420	43.0	35	17.1	117	15.4	1 030	53.2	871	53.2	114	53.5
Oxford CDP	1 273	–	1 273	72.3	1 168	42.8	17	35.3	26	26.9	370	48.6	321	48.3	29	51.7
Paris town	4 488	1.5	4 419	76.8	4 194	56.2	8	–	171	21.6	1 273	47.1	1 035	40.2	190	81.6
South Paris CDP	2 314	1.9	2 269	79.6	2 166	63.0	–	–	106	34.9	632	45.7	500	38.6	112	85.7
Peru town	1 541	1.0	1 526	87.8	1 409	32.0	2	–	54	22.2	455	50.3	395	47.8	44	68.2
Porter town	1 301	1.2	1 285	71.4	1 193	31.8	–	–	23	–	362	44.5	292	42.5	40	45.0
Roxbury town	453	1.3	447	83.4	415	31.1	–	–	37	21.6	123	46.3	116	43.1	4	100.0
Rumford town	7 049	4.0	6 766	82.2	6 536	48.1	75	20.0	898	22.2	1 990	44.5	1 506	38.6	370	64.6
Rumford CDP (pt.)	5 386	4.2	5 160	84.1	4 975	46.4	38	15.8	780	17.4	1 484	47.4	1 076	39.9	309	72.8
South Oxford unorg.	458	–	458	78.2	426	50.9	–	–	13	38.5	111	72.1	111	72.1	–	–
Stoneham town	229	1.7	225	68.4	217	30.9	–	–	14	–	60	30.0	55	30.9	3	33.3
Stow town	287	5.2	272	41.9	260	59.2	8	–	4	50.0	82	58.5	77	55.8	2	100.0
Sumner town	767	1.0	759	76.5	698	42.3	15	–	39	–	207	54.1	171	53.2	23	43.5
Sweden town	207	1.0	205	41.0	198	41.4	–	–	6	–	70	40.0	58	32.8	12	75.0
Upton town	77	5.2	73	60.3	68	38.2	–	–	4	50.0	24	37.5	13	15.4	4	100.0
Waterford town	1 299	1.7	1 277	72.2	1 203	56.4	9	–	47	–	380	41.6	323	42.1	42	45.2
West Paris town	1 514	1.3	1 494	75.4	1 427	39.7	19	–	82	13.4	402	46.5	334	42.2	51	74.5
Woodstock town	1 197	.8	1 187	79.8	1 102	37.7	–	–	12	16.7	327	47.4	296	48.0	18	61.1
Penobscot County	146 601	2.7	142 703	76.9	136 962	46.6	846	28.8	6 132	26.5	38 420	49.8	31 798	47.0	5 114	66.0
Alton town	773	1.7	760	83.6	701	43.2	3	–	11	–	232	51.3	213	47.9	14	85.7
Argyle unorg.	200	5.0	190	73.2	179	38.5	8	–	10	100.0	47	44.7	42	38.1	5	100.0
Bangor city	33 181	3.4	32 061	71.8	30 791	57.9	268	23.5	1 659	25.6	8 067	49.9	6 224	45.9	1 577	66.2

Table 1. **Selected Social Characteristics: 1990**—Con.

[Data based on sample and subject to sampling variability, see text. For definitions of terms and meanings of symbols, see text]

State / County / County Subdivision / Place	All persons				Persons 5 years and over		Persons who speak a language other than English at home				Family households					
			Native				Persons 5 to 17 years		Persons 18 years and over				Married-couple family		Female householder, no husband present	
	Total	Percent foreign born	Total	Percent born in State of residence	Total	Percent living in different house in 1985	Total	Percent who do not speak English "very well"	Total	Percent who do not speak English "very well"	Total	Percent with own children under 18 years	Total	Percent with own children under 18 years	Total	Percent with own children under 18 years
Penobscot County—Con.																
Bradford town	1 103	2.1	1 080	69.4	1 016	34.6	–	–	34	23.5	303	51.5	274	51.8	18	61.1
Bradley town	1 151	2.9	1 118	88.8	1 076	30.3	12	25.0	33	21.2	318	43.1	273	42.1	25	60.0
Brewer city	9 021	2.3	8 810	79.9	8 416	46.9	65	30.8	300	24.3	2 555	44.3	2 002	40.9	453	57.8
Burlington town	345	.3	344	78.5	333	40.2	1	–	6	–	90	64.4	79	68.4	9	44.4
Carmel town	1 906	1.0	1 887	82.7	1 779	35.2	2	–	50	30.0	552	48.9	469	48.4	61	42.6
Carroll plantation	172	–	172	62.2	163	28.8	–	–	–	–	46	39.1	38	47.4	4	–
Charleston town	1 187	1.9	1 164	72.3	1 105	45.5	–	–	22	22.7	295	56.3	268	57.8	17	35.3
Chester town	446	.7	443	86.0	411	38.0	2	100.0	11	18.2	132	56.1	112	58.0	8	–
Clifton town	608	1.3	600	82.8	572	47.7	3	–	9	22.2	177	43.5	160	43.8	14	28.6
Corinna town	2 196	1.0	2 175	75.3	2 065	40.0	11	54.5	20	–	626	49.0	521	44.7	77	72.7
Corinth town	2 177	.9	2 158	80.7	2 020	40.2	6	66.7	23	30.4	621	54.3	533	52.7	60	73.3
Dexter town	4 426	1.6	4 355	81.2	4 125	41.6	49	77.6	125	30.4	1 215	52.4	947	43.0	157	93.6
Dexter CDP	2 665	.9	2 641	81.4	2 471	39.6	49	77.6	72	20.8	727	50.5	566	41.0	91	93.4
Dixmont town	1 007	2.0	987	74.6	948	34.1	8	–	18	22.2	292	52.7	250	52.4	27	59.3
Drew plantation	39	–	39	84.6	37	32.4	–	–	–	–	11	45.5	11	45.5	–	–
East Central Penobscot unorg.	–	–	–	–	–	–	–	–	–	–	–	–	–	–	–	–
East Millinocket town	2 167	3.6	2 089	89.8	2 036	26.2	4	–	104	36.5	657	44.1	546	41.9	87	54.0
East Millinocket CDP	2 075	3.8	1 997	89.8	1 948	26.6	4	–	102	35.3	625	43.7	520	41.5	85	52.9
Eddington town	1 947	2.4	1 901	82.7	1 815	37.8	5	100.0	67	32.8	583	45.6	480	43.1	83	62.7
Edinburg town	131	1.5	129	85.3	122	9.0	–	–	5	60.0	40	57.5	40	57.5	–	–
Enfield town	1 488	3.2	1 441	86.3	1 378	34.5	11	54.5	84	35.7	435	50.1	400	50.3	10	70.0
Etna town	990	1.5	975	80.4	918	34.6	1	–	33	9.1	278	53.2	247	51.4	27	74.1
Exeter town	945	2.0	926	76.1	871	32.8	1	–	25	12.0	274	46.4	245	43.7	16	56.3
Garland town	1 064	1.1	1 052	74.0	994	49.3	–	–	4	50.0	260	57.7	229	56.3	22	68.2
Glenburn town	3 198	2.1	3 131	78.7	2 982	47.9	20	40.0	112	20.5	927	54.8	799	51.7	95	78.9
Greenbush town	1 306	1.0	1 293	85.5	1 194	37.4	2	–	30	26.7	359	57.7	317	55.8	29	65.5
Greenfield town	240	1.7	236	78.0	224	58.5	–	–	8	25.0	60	56.7	53	50.9	5	100.0
Hampden town	5 843	2.6	5 693	74.9	5 431	43.5	23	–	116	31.9	1 615	56.1	1 398	54.4	171	58.5
Hampden CDP	3 895	2.8	3 786	72.6	3 637	49.1	23	–	61	47.5	1 110	52.3	952	49.5	112	56.3
Hermon town	3 790	2.0	3 714	82.2	3 551	41.1	7	–	85	47.1	1 103	45.7	918	46.0	130	45.4
Holden town	2 951	3.4	2 852	79.6	2 756	43.3	24	–	274	19.3	864	51.9	778	47.8	67	85.1
Howland town	1 423	3.9	1 367	88.7	1 307	32.2	4	–	95	35.8	387	46.5	342	44.4	33	69.7
Howland CDP	1 304	3.8	1 254	88.8	1 208	31.2	4	–	93	34.4	351	44.4	308	42.2	31	67.7
Hudson town	1 048	1.5	1 032	79.8	958	39.8	6	66.7	44	22.7	293	52.2	247	49.0	28	67.9
Kenduskeag town	1 234	1.3	1 218	81.6	1 159	43.7	4	–	23	52.2	333	52.9	286	50.0	41	65.9
Kingman unorg.	246	–	246	72.0	234	42.3	–	–	10	–	76	43.4	48	29.2	28	67.9
Lagrange town	533	1.9	523	70.0	498	41.4	2	100.0	7	42.9	147	55.1	129	55.0	12	66.7
Lakeville town	53	–	53	83.0	51	49.0	–	–	–	–	19	42.1	15	40.0	2	100.0
Lee town	834	.7	828	80.1	765	35.9	3	33.3	26	42.3	244	47.5	211	48.3	19	36.8
Levant town	1 627	1.0	1 611	83.7	1 477	34.6	4	100.0	35	31.4	449	56.3	366	57.7	65	47.7
Lincoln town	5 586	2.3	5 456	85.1	5 181	38.4	9	–	137	45.3	1 625	50.2	1 359	45.3	229	83.4
Lincoln CDP	3 399	2.4	3 318	86.3	3 173	38.1	–	–	70	45.7	965	49.5	771	41.8	170	86.5
Lowell town	290	1.0	287	82.6	271	35.8	–	–	3	–	84	51.2	79	48.1	2	100.0
Mattawamkeag town	830	1.4	818	88.8	780	32.7	5	20.0	24	25.0	250	43.2	216	41.2	19	63.2
Maxfield town	113	–	113	79.6	105	29.5	–	–	11	–	42	35.7	40	37.5	2	–
Medway town	1 922	1.2	1 898	88.3	1 782	26.8	15	26.7	55	40.0	528	59.8	459	60.1	49	61.2
Milford town	2 931	1.0	2 901	90.2	2 706	49.5	10	100.0	50	10.0	784	58.3	634	57.4	110	67.3
Milford CDP	2 278	1.1	2 254	90.5	2 116	51.8	10	100.0	50	10.0	624	56.6	511	55.2	79	65.8
Millinocket town	6 963	4.0	6 681	88.6	6 559	30.0	16	–	502	17.3	1 957	51.1	1 710	47.2	180	81.7
Millinocket CDP	6 922	4.1	6 640	88.6	6 518	30.0	16	–	493	17.6	1 950	50.9	1 703	47.0	180	81.7
Mount Chase town	246	1.6	242	71.9	236	26.7	5	–	4	–	82	37.8	77	33.8	–	–
Newburgh town	1 317	1.1	1 302	83.6	1 221	35.8	–	–	22	9.1	374	49.5	327	48.3	21	57.1
Newport town	3 002	1.5	2 957	69.3	2 785	51.7	30	16.7	67	13.4	803	52.6	666	50.6	87	70.1
Newport CDP	1 808	2.0	1 772	69.9	1 661	61.0	5	100.0	46	10.9	469	55.9	383	55.1	50	72.0
North Penobscot unorg.	393	4.1	377	80.6	379	30.1	–	–	–	–	132	31.1	121	33.9	–	–
Old Town city	8 252	3.1	7 995	78.9	7 700	41.1	42	59.5	561	21.9	2 196	46.5	1 741	41.1	381	68.8
Orono town	10 570	4.7	10 073	51.9	10 337	75.8	66	16.7	742	30.3	1 336	46.3	1 091	42.0	197	64.0
Orono CDP	9 789	4.9	9 311	49.9	9 598	77.6	66	16.7	726	28.8	1 132	43.8	919	39.3	179	60.3
Orrington town	3 440	2.2	3 364	78.1	3 253	43.3	33	33.3	169	14.8	1 045	43.8	953	42.9	67	53.7
Passadumkeag town	431	2.6	420	83.6	396	33.6	2	–	27	25.9	118	51.7	109	51.4	7	42.9
Patten town	1 250	1.7	1 229	85.3	1 190	37.1	2	100.0	49	65.3	344	45.6	284	43.7	50	56.0
Penobscot Indian Island Reservation	464	–	464	86.2	430	30.9	14	–	18	–	138	69.6	64	67.2	47	85.1
Plymouth town	1 152	1.9	1 130	77.0	1 066	43.1	8	–	31	22.6	314	56.7	256	57.0	31	74.2
Prentiss plantation	240	1.7	236	84.7	223	48.9	–	–	6	100.0	63	58.7	52	55.8	9	66.7
Seboeis plantation	23	–	23	100.0	23	–	–	–	–	–	9	–	9	–	–	–
Springfield town	411	.5	409	77.8	389	32.4	–	–	2	–	125	43.2	110	43.6	7	28.6
Stacyville town	486	4.3	465	87.1	446	32.3	2	–	21	52.4	144	56.3	118	55.9	26	57.7
Stetson town	833	1.7	819	73.5	735	39.3	18	16.7	25	52.0	227	54.2	196	52.6	26	61.5
Twombly unorg.	–	–	–	–	–	–	–	–	–	–	–	–	–	–	–	–
Veazie town	1 636	2.8	1 590	74.8	1 534	44.6	8	75.0	62	43.5	475	40.2	396	39.1	55	47.3
Webster plantation	104	1.9	102	69.6	96	37.5	–	–	3	100.0	29	41.4	25	40.0	4	50.0
Whitney unorg.	–	–	–	–	–	–	–	–	–	–	–	–	–	–	–	–

Table 1. **Selected Social Characteristics: 1990**—Con.

[Data based on sample and subject to sampling variability, see text. For definitions of terms and meanings of symbols, see text]

State County County Subdivision Place	All persons				Persons 5 years and over		Persons who speak a language other than English at home				Family households					
			Native				Persons 5 to 17 years		Persons 18 years and over				Married-couple family		Female householder, no husband present	
	Total	Percent foreign born	Total	Percent born in State of residence	Total	Percent living in different house in 1985	Total	Percent who do not speak English "very well"	Total	Percent who do not speak English "very well"	Total	Percent with own children under 18 years	Total	Percent with own children under 18 years	Total	Percent with own children under 18 years
Penobscot County—Con.																
Winn town	508	2.8	494	87.2	481	23.5	2	–	15	73.3	153	44.4	136	41.2	11	72.7
Woodville town	212	3.3	205	91.2	200	30.5	–	–	8	25.0	61	59.0	60	58.3	1	100.0
Piscataquis County	18 653	2.1	18 264	76.8	17 499	40.3	130	43.1	653	29.9	5 189	49.8	4 400	47.2	575	66.8
Abbot town	667	.7	662	73.4	623	36.4	17	70.6	44	52.3	180	51.7	155	50.3	10	70.0
Atkinson town	340	–	340	79.4	321	28.7	–	–	–	–	102	66.7	90	68.9	12	50.0
Beaver Cove town	102	2.0	100	70.0	96	55.2	–	–	3	–	30	46.7	25	36.0	2	100.0
Blanchard unorg.	63	4.8	60	58.3	61	32.8	–	–	8	37.5	14	28.6	14	28.6	–	–
Bowerbank town	56	–	56	60.7	56	44.6	–	–	–	–	19	26.3	19	26.3	–	–
Brownville town	1 514	5.0	1 439	74.5	1 444	41.9	16	31.3	40	37.5	439	46.5	376	44.9	49	53.1
Dover-Foxcroft town	4 655	2.5	4 538	73.7	4 360	48.7	20	40.0	113	28.3	1 227	51.6	982	50.4	169	60.9
Dover-Foxcroft CDP	3 077	3.1	2 982	74.6	2 891	51.6	14	57.1	79	40.5	813	48.8	646	44.7	133	63.9
Greenville town	1 860	4.9	1 769	76.9	1 733	41.2	23	8.7	159	23.9	513	47.4	432	42.6	61	75.4
Greenville CDP	1 601	5.3	1 516	76.6	1 496	40.6	23	8.7	144	20.8	442	46.6	369	42.0	59	74.6
Guilford town	1 712	2.2	1 675	83.5	1 610	46.1	9	44.4	64	3.1	487	41.7	390	36.7	60	70.0
Guilford CDP	1 082	2.8	1 052	88.3	1 011	54.7	–	–	27	7.4	311	39.2	256	34.4	31	71.0
Kingsbury plantation	18	–	18	100.0	18	83.3	–	–	–	–	5	40.0	5	40.0	–	–
Lake View plantation	15	–	15	–	15	–	–	–	–	–	4	–	4	–	–	–
Medford town	182	–	182	74.7	178	36.5	–	–	17	47.1	49	42.9	44	47.7	–	–
Milo town	2 613	.7	2 594	84.3	2 441	36.5	6	66.7	39	–	721	59.4	648	55.7	65	90.8
Milo CDP	2 207	.3	2 201	83.6	2 047	40.7	6	66.7	37	–	621	59.7	548	55.5	65	90.8
Monson town	752	.8	746	70.5	716	27.0	–	–	23	60.9	223	50.7	191	44.5	26	84.6
Northeast Piscataquis unorg.	199	1.0	197	63.5	194	43.3	–	–	–	–	65	35.4	58	31.0	7	71.4
Northwest Piscataquis unorg.	153	1.3	151	62.3	142	48.6	–	–	7	28.6	48	37.5	43	30.2	5	100.0
Parkman town	787	.6	782	67.6	737	40.3	2	100.0	31	48.4	228	45.6	211	46.0	14	50.0
Sangerville town	1 398	.8	1 387	79.8	1 301	29.7	24	79.2	61	54.1	403	45.7	350	44.0	41	43.9
Sebec town	557	1.1	551	86.9	511	28.4	–	–	11	–	167	44.3	145	43.4	22	50.0
Shirley town	314	.6	312	80.8	299	41.1	3	–	6	66.7	80	45.0	72	44.4	3	66.7
Southeast Piscataquis unorg.	235	–	235	83.4	208	28.8	6	–	12	–	45	93.3	33	90.9	6	100.0
Wellington town	278	2.2	272	72.1	267	35.2	4	–	8	75.0	86	48.8	71	42.3	15	80.0
Willimantic town	183	–	183	58.5	168	15.5	–	–	7	–	54	53.7	42	50.0	8	62.5
Sagadahoc County	33 535	2.5	32 703	62.3	30 794	48.4	226	21.7	1 510	29.1	9 181	52.5	7 669	51.0	1 136	61.4
Arrowsic town	499	1.4	492	59.6	460	43.5	6	33.3	20	35.0	134	48.5	125	49.6	9	33.3
Bath city	9 825	2.1	9 614	57.4	9 028	52.0	32	31.3	375	25.3	2 596	56.0	1 965	52.4	531	67.0
Bowdoin town	2 205	1.6	2 170	77.3	2 000	40.1	9	22.2	78	29.5	592	62.0	506	65.0	62	53.2
Bowdoinham town	2 192	2.5	2 138	64.9	2 022	41.6	14	35.7	73	37.0	630	53.7	537	52.0	67	62.7
Georgetown town	913	2.5	890	52.1	848	37.3	5	40.0	27	7.4	269	38.7	236	39.4	25	24.0
Perkins unorg.	–	–	–	–	–	–	–	–	–	–	–	–	–	–	–	–
Phippsburg town	1 815	1.8	1 783	68.5	1 713	33.3	15	13.3	30	13.3	543	46.8	443	46.3	73	49.3
Richmond town	3 054	5.6	2 882	69.6	2 773	44.4	20	–	210	52.4	824	43.8	692	44.5	94	41.5
Richmond CDP	1 749	7.5	1 617	64.0	1 564	46.7	4	–	133	60.9	450	48.2	365	44.9	71	54.9
Topsham town	8 678	2.6	8 453	57.1	7 865	57.1	88	6.8	537	22.5	2 339	56.2	2 028	54.3	204	70.1
Topsham CDP	6 147	3.4	5 935	51.0	5 557	58.6	60	–	423	26.2	1 628	56.1	1 407	53.7	151	76.2
West Bath town	1 716	2.3	1 677	70.1	1 609	40.6	21	19.0	76	22.4	495	43.8	423	43.3	50	48.0
Woolwich town	2 638	1.3	2 604	69.9	2 476	44.8	16	100.0	84	40.5	759	45.2	714	44.7	21	76.2
Somerset County	49 767	1.9	48 813	77.6	46 283	46.9	200	20.5	2 221	19.4	13 605	50.3	11 048	47.5	1 801	63.6
Anson town	2 396	1.3	2 366	79.8	2 224	44.1	–	–	67	64.2	670	44.0	593	42.0	46	60.9
Athens town	897	1.9	880	76.7	843	42.6	–	–	23	26.1	231	52.4	175	50.9	46	56.5
Bingham town	1 207	2.1	1 182	81.8	1 128	31.5	2	100.0	131	10.7	315	48.6	230	43.5	56	64.3
Bingham CDP	1 071	2.1	1 049	80.8	994	31.7	2	100.0	121	9.1	279	49.5	199	43.7	54	63.0
Brighton plantation	81	2.5	79	49.4	75	49.3	2	–	–	–	21	66.7	17	70.6	4	50.0
Cambridge town	452	.7	449	69.3	416	37.5	5	–	5	–	123	51.2	98	44.9	17	64.7
Canaan town	1 636	1.2	1 616	71.3	1 504	49.3	4	–	42	7.1	458	57.6	374	53.7	57	66.7
Caratunk town	104	–	104	78.8	82	32.9	–	–	2	–	25	76.0	25	76.0	–	–
Central Somerset unorg.	287	–	287	73.2	267	12.7	–	–	16	18.8	85	38.8	68	32.4	17	64.7
Cornville town	1 008	1.0	998	71.8	944	55.7	3	–	25	28.0	280	51.4	241	52.7	26	53.8
Dennistown plantation	21	14.3	18	100.0	21	38.1	6	–	11	–	6	100.0	4	100.0	2	100.0
Detroit town	740	1.9	726	84.6	683	30.9	5	40.0	17	17.6	208	44.7	179	42.5	16	37.5
Embden town	683	.7	678	83.2	652	34.5	5	–	29	–	197	35.5	179	35.2	12	41.7
Fairfield town	6 763	1.4	6 670	82.8	6 247	41.9	11	27.3	261	6.9	1 844	49.8	1 515	47.9	224	66.1
Fairfield CDP	2 852	1.8	2 800	81.2	2 625	44.2	–	–	127	7.1	786	46.3	597	41.5	135	67.4
Harmony town	851	2.5	830	69.8	804	34.8	2	–	11	36.4	245	46.1	207	44.9	33	51.5
Hartland town	1 805	2.0	1 768	82.0	1 663	65.8	20	65.0	69	37.7	489	48.3	401	43.4	63	73.0
Hartland CDP	1 038	2.2	1 015	84.8	955	57.2	11	54.5	37	35.1	253	52.6	199	49.2	42	69.0
Highland plantation	41	–	41	90.2	38	15.8	–	–	6	33.3	12	75.0	9	66.7	–	–
Jackman town	926	11.8	817	57.9	854	49.6	15	–	276	18.5	232	50.9	196	47.4	17	52.9
Madison town	4 711	1.1	4 661	78.7	4 410	47.0	23	–	351	14.2	1 300	47.8	1 001	43.9	202	59.9
Madison CDP (pt.)	2 956	.9	2 930	80.5	2 755	48.9	23	–	271	3.7	810	45.1	600	40.3	151	57.6
Mercer town	621	1.0	615	68.3	586	32.8	–	–	3	–	163	58.9	147	59.2	9	44.4
Moose River town	251	4.0	241	72.2	231	30.3	–	–	58	6.9	71	53.5	63	50.8	8	75.0
Moscow town	593	2.0	581	92.4	556	25.2	4	50.0	50	62.0	154	54.5	131	51.9	18	72.2

Table 1. **Selected Social Characteristics: 1990**—Con.

[Data based on sample and subject to sampling variability, see text. For definitions of terms and meanings of symbols, see text]

State County County Subdivision Place	All persons				Persons 5 years and over		Persons who speak a language other than English at home				Family households					
			Native				Persons 5 to 17 years		Persons 18 years and over				Married-couple family		Female householder, no husband present	
	Total	Percent foreign born	Total	Percent born in State of residence	Total	Percent living in different house in 1985	Total	Percent who do not speak English "very well"	Total	Percent who do not speak English "very well"	Total	Percent with own children under 18 years	Total	Percent with own children under 18 years	Total	Percent with own children under 18 years
Somerset County—Con.																
New Portland town	767	1.8	753	66.4	717	43.1	2	–	9	55.6	227	46.3	188	43.6	17	58.8
Norridgewock town	3 044	1.2	3 007	76.9	2 845	52.0	5	–	66	12.1	837	52.8	701	50.2	112	70.5
Madison CDP (pt.)	–	–	–	–	–	–	–	–	–	–	–	–	–	–	–	–
Norridgewock CDP	1 438	1.0	1 424	79.5	1 340	51.9	–	–	45	17.8	394	47.0	321	42.4	62	72.6
Northeast Somerset unorg.	371	2.7	361	55.7	364	75.3	–	–	20	–	102	45.1	87	35.6	–	–
Northwest Somerset unorg.	–	–	–	–	–	–	–	–	–	–	–	–	–	–	–	–
Palmyra town	1 878	2.3	1 835	76.4	1 777	40.4	6	–	31	16.1	524	52.5	454	51.3	39	66.7
Pittsfield town	4 191	1.2	4 139	76.9	3 867	52.3	25	20.0	106	37.7	1 125	52.8	899	49.8	155	64.5
Pittsfield CDP	3 222	1.4	3 178	77.2	2 962	52.4	13	–	91	40.7	858	54.9	695	51.1	118	72.9
Pleasant Ridge plantation	108	1.9	106	93.4	104	35.6	–	–	8	–	40	35.0	32	21.9	8	87.5
Ripley town	488	1.0	483	79.9	470	35.3	3	–	15	–	136	47.1	129	46.5	5	40.0
St. Albans town	1 719	1.8	1 688	74.1	1 608	64.9	2	100.0	20	10.0	478	54.0	419	52.5	42	59.5
Seboomook Lake unorg.	17	–	17	100.0	17	–	–	–	–	–	8	–	8	–	–	–
Skowhegan town	8 738	2.8	8 494	79.1	8 096	51.9	42	28.6	428	21.3	2 331	50.8	1 728	46.8	478	62.3
Skowhegan CDP	6 990	2.9	6 786	78.6	6 486	52.3	28	28.6	397	22.9	1 856	48.8	1 350	44.7	401	60.8
Smithfield town	868	1.5	855	83.2	792	44.3	–	–	4	75.0	255	47.1	219	45.7	24	70.8
Solon town	939	2.7	914	69.3	884	41.7	6	–	44	22.7	265	55.1	205	49.3	32	90.6
Starks town	480	2.1	470	63.4	434	35.3	2	–	10	–	125	64.0	109	65.1	12	58.3
The Forks plantation	33	–	33	63.6	28	50.0	–	–	–	–	8	100.0	5	100.0	3	100.0
West Forks plantation	52	1.9	51	96.1	52	48.1	–	–	7	28.6	15	20.0	12	25.0	1	–
Waldo County	33 018	1.6	32 503	70.8	30 664	39.4	96	19.8	728	21.6	9 084	50.3	7 592	48.4	1 115	60.3
Belfast city	6 355	2.0	6 230	73.5	5 940	39.2	14	–	145	11.7	1 741	44.9	1 344	42.8	330	57.0
Belmont town	650	1.4	641	72.5	609	47.1	–	–	10	20.0	186	50.0	152	42.1	20	75.0
Brooks town	837	1.0	829	74.3	775	40.1	2	100.0	15	13.3	235	42.1	197	37.1	26	69.2
Burnham town	963	1.2	951	79.2	904	28.3	–	–	17	35.3	268	48.9	221	45.2	36	61.1
Frankfort town	1 008	.6	1 002	79.8	928	40.5	2	–	40	15.0	278	52.5	240	50.4	28	53.6
Freedom town	608	2.3	594	68.2	569	35.1	4	100.0	28	32.1	165	61.2	149	57.7	9	88.9
Islesboro town	565	3.2	547	58.5	537	41.3	2	100.0	17	17.6	161	36.6	141	34.8	16	62.5
Jackson town	395	–	395	64.3	374	32.4	–	–	6	33.3	104	63.5	87	66.7	9	55.6
Knox town	676	.3	674	77.6	611	30.6	6	–	4	50.0	187	53.5	148	50.7	23	47.8
Liberty town	792	1.5	780	72.3	722	38.4	2	–	18	55.6	228	50.0	199	46.7	22	63.6
Lincolnville town	1 809	2.2	1 769	61.8	1 662	41.7	6	–	47	17.0	520	46.2	455	42.9	53	77.4
Monroe town	865	.7	859	60.1	785	40.4	–	–	14	21.4	248	58.5	216	56.0	19	68.4
Montville town	888	2.4	867	62.1	829	42.5	11	45.5	29	17.2	221	62.0	184	59.2	20	80.0
Morrill town	649	3.1	629	73.9	613	44.2	5	60.0	10	20.0	167	52.7	140	53.6	16	25.0
Northport town	1 215	2.0	1 191	62.3	1 151	40.8	3	–	35	20.0	340	37.9	302	37.1	31	41.9
Palermo town	1 021	.8	1 013	69.3	945	35.8	5	–	17	29.4	280	46.8	236	46.2	23	73.9
Prospect town	552	1.1	546	77.8	525	30.5	3	100.0	8	–	168	39.9	132	37.9	25	32.0
Searsmont town	927	2.0	908	71.6	868	36.3	2	–	29	20.7	274	46.7	235	43.8	22	59.1
Searsport town	2 603	1.3	2 569	74.1	2 426	43.6	9	–	28	32.1	738	51.2	613	50.4	111	54.1
Searsport CDP	1 151	1.2	1 137	72.4	1 090	39.6	3	–	8	25.0	336	46.4	271	41.0	55	70.9
Stockton Springs town	1 383	2.7	1 345	71.7	1 279	39.0	6	–	30	20.0	405	45.2	354	43.8	36	47.2
Swanville town	1 130	1.2	1 116	75.7	1 037	41.6	–	–	34	23.5	294	61.9	255	60.4	27	81.5
Thorndike town	687	.6	683	68.7	642	37.5	2	–	7	28.6	185	50.3	138	48.6	34	58.8
Troy town	800	1.8	786	59.4	747	36.5	–	–	16	–	222	46.8	195	49.2	19	31.6
Unity town	1 817	1.5	1 790	62.8	1 694	45.1	–	–	38	21.1	409	58.7	338	56.8	51	72.5
Waldo town	646	.6	642	79.8	573	33.0	–	–	15	26.7	185	60.0	157	56.7	28	78.6
Winterport town	3 177	.9	3 147	73.0	2 919	39.5	12	–	71	35.2	875	59.5	764	58.5	81	70.4
Winterport CDP	1 303	–	1 303	74.4	1 227	39.4	12	–	43	30.2	356	50.8	283	46.3	56	69.6
Washington County	35 308	4.4	33 752	75.2	33 058	36.6	244	20.9	1 268	16.1	9 781	47.2	7 910	45.0	1 409	57.1
Addison town	1 114	.4	1 110	78.9	1 057	25.9	–	–	–	–	321	44.5	265	43.4	41	48.8
Alexander town	475	2.3	464	71.6	453	40.6	2	–	7	–	127	57.5	105	56.2	8	75.0
Baileyville town	2 033	8.9	1 853	76.6	1 901	36.6	2	–	24	8.3	583	44.8	499	43.3	67	58.2
Woodland CDP	1 287	9.4	1 166	76.3	1 206	36.2	–	–	12	16.7	369	41.5	310	38.4	49	59.2
Baring town	266	11.3	236	81.8	246	13.0	–	–	11	45.5	79	48.1	70	47.1	4	–
Beals town	651	.6	647	91.8	626	20.9	–	–	7	–	211	39.3	176	39.2	31	45.2
Beddington town	31	–	31	71.0	31	51.6	–	–	–	–	9	33.3	7	42.9	–	–
Calais city	3 963	14.0	3 408	73.7	3 714	41.2	22	68.2	160	15.6	1 083	48.2	898	46.2	174	59.2
Centerville town	35	–	35	57.1	35	48.6	–	–	6	–	10	60.0	6	100.0	2	–
Charlotte town	264	4.2	253	72.3	247	18.2	–	–	4	–	87	43.7	73	42.5	14	50.0
Cherryfield town	1 183	1.4	1 166	72.3	1 099	47.7	2	100.0	18	100.0	349	41.3	269	41.3	62	38.7
Codyville plantation	36	–	36	83.3	35	17.1	–	–	–	–	11	72.7	11	72.7	–	–
Columbia town	421	1.2	416	65.9	383	33.9	–	–	1	100.0	124	48.4	98	41.8	20	70.0
Columbia Falls town	572	1.9	561	77.0	530	36.4	4	100.0	6	66.7	164	54.9	147	53.7	13	69.2
Cooper town	114	–	114	57.9	98	38.8	–	–	3	–	40	65.0	37	62.2	–	–
Crawford town	89	6.7	83	79.5	78	17.9	2	–	2	100.0	25	64.0	21	57.1	4	100.0
Cutler town	799	1.6	786	50.0	728	56.9	2	–	12	–	207	52.2	172	48.3	20	65.0
Danforth town	703	1.7	691	86.7	654	36.4	–	–	2	–	179	47.5	142	48.6	28	42.9
Deblois town	91	–	91	64.8	87	33.3	–	–	–	–	30	66.7	23	56.5	2	100.0
Dennysville town	374	–	374	86.4	362	25.4	–	–	2	–	109	34.9	89	37.1	15	20.0

Table 1. **Selected Social Characteristics: 1990**—Con.

[Data based on sample and subject to sampling variability, see text. For definitions of terms and meanings of symbols, see text]

State County County Subdivision Place	All persons				Persons 5 years and over		Persons who speak a language other than English at home				Family households					
			Native				Persons 5 to 17 years		Persons 18 years and over				Married-couple family		Female householder, no husband present	
	Total	Percent foreign born	Total	Percent born in State of residence	Total	Percent living in different house in 1985	Total	Percent who do not speak English "very well"	Total	Percent who do not speak English "very well"	Total	Percent with own children under 18 years	Total	Percent with own children under 18 years	Total	Percent with own children under 18 years
Washington County—Con.																
East Central Washington unorg.	702	1.3	693	76.0	666	36.8	–	–	10	30.0	197	51.3	168	48.8	22	68.2
East Machias town	1 218	1.1	1 204	82.3	1 146	30.5	4	–	23	26.1	365	41.9	302	42.1	49	42.9
Eastport city	1 965	3.7	1 892	72.3	1 843	47.1	20	–	68	8.8	530	45.7	406	44.3	100	45.0
Grand Lake Stream plantation	176	1.7	173	60.1	171	46.2	–	–	2	–	58	41.4	45	44.4	9	22.2
Harrington town	889	3.0	862	68.7	842	31.4	3	100.0	20	60.0	246	42.7	206	40.3	36	55.6
Jonesboro town	605	1.3	597	83.9	545	33.8	3	–	7	100.0	187	48.7	158	44.3	27	70.4
Jonesport town	1 525	1.4	1 504	80.5	1 428	30.5	4	–	10	–	419	47.3	339	45.1	62	61.3
Lubec town	1 833	5.6	1 730	75.7	1 732	33.8	5	60.0	19	–	481	41.8	353	35.1	98	63.3
Machias town	2 578	3.6	2 484	71.1	2 432	50.2	5	60.0	113	15.9	622	48.2	471	42.9	117	67.5
Machias CDP	1 773	4.2	1 698	72.4	1 689	56.1	2	–	98	14.3	374	48.9	265	43.4	82	65.9
Machiasport town	1 166	2.4	1 138	75.9	1 104	48.6	14	35.7	34	14.7	309	48.2	259	51.4	39	23.1
Marshfield town	442	1.1	437	74.8	419	30.5	–	–	5	60.0	125	52.8	110	50.9	13	76.9
Meddybemps town	130	19.2	105	79.0	127	28.3	–	–	3	–	39	33.3	30	13.3	9	100.0
Milbridge town	1 305	1.6	1 284	72.4	1 221	29.2	–	–	22	68.2	367	42.5	300	40.7	48	66.7
Northfield town	79	–	79	60.8	74	33.8	–	–	–	–	20	35.0	20	35.0	–	–
North Washington unorg.	516	4.3	494	76.1	494	33.2	–	–	10	–	137	45.3	121	44.6	6	100.0
Passamaquoddy Indian Township Reservation	624	2.6	608	88.3	546	43.4	93	–	220	–	146	71.9	73	71.2	45	80.0
Passamaquoddy Pleasant Point Reservation	542	–	542	92.1	487	34.3	46	21.7	247	11.7	112	62.5	47	61.7	48	50.0
Pembroke town	849	2.4	829	70.2	798	26.7	–	–	11	18.2	237	45.6	199	44.7	24	45.8
Perry town	788	2.8	766	81.6	732	34.6	3	–	32	6.3	230	52.2	197	52.8	14	50.0
Princeton town	974	5.9	917	78.0	912	29.4	–	–	28	50.0	275	49.8	216	44.9	35	62.9
Robbinston town	495	8.1	455	64.6	448	33.0	–	–	7	–	157	44.6	134	41.0	13	84.6
Roque Bluffs town	225	3.6	217	88.0	216	13.0	2	–	11	45.5	68	38.2	57	42.1	6	–
Steuben town	1 084	1.8	1 064	67.4	1 008	32.9	6	100.0	75	24.0	302	50.7	261	46.7	32	75.0
Talmadge town	54	–	54	70.4	54	18.5	–	–	–	–	16	25.0	14	14.3	2	100.0
Topsfield town	248	3.2	240	74.2	237	31.6	–	–	–	–	77	54.5	66	50.0	7	71.4
Vanceboro town	203	14.8	173	62.4	196	18.4	–	–	10	–	51	35.3	36	41.7	12	25.0
Waite town	105	4.8	100	80.0	94	20.2	–	–	5	–	32	62.5	25	52.0	–	–
Wesley town	144	2.1	141	84.4	127	45.7	–	–	2	–	47	44.7	39	33.3	8	100.0
Whiting town	379	2.1	371	77.6	360	31.7	–	–	7	–	109	48.6	91	44.0	15	66.7
Whitneyville town	251	2.8	244	77.9	235	32.3	–	–	2	100.0	72	55.6	59	54.2	8	62.5
York County	164 587	3.0	159 716	55.4	152 423	43.4	1 445	27.0	17 628	26.4	45 493	49.9	38 651	48.6	5 151	59.5
Acton town	1 727	1.6	1 700	45.6	1 607	41.6	18	27.8	102	20.6	497	44.1	453	43.3	29	55.2
Alfred town	2 198	1.7	2 161	65.9	2 076	41.5	16	–	148	6.8	632	41.8	537	41.5	68	50.0
Arundel town	2 669	3.7	2 569	73.7	2 511	35.0	21	14.3	352	20.2	790	48.1	688	47.2	67	53.7
Berwick town	5 995	3.2	5 805	22.8	5 440	46.5	70	11.4	342	18.1	1 659	58.0	1 413	59.0	204	58.8
Biddeford city	20 710	4.8	19 723	81.4	19 223	43.7	351	14.0	6 537	29.5	5 439	46.4	4 276	43.5	964	58.1
Buxton town	6 494	1.9	6 373	78.1	6 020	32.5	25	36.0	201	19.9	1 797	53.6	1 587	53.4	171	57.9
Cornish town	1 178	1.5	1 160	72.8	1 072	33.0	1	–	39	12.8	330	50.3	282	51.1	31	41.9
Dayton town	1 197	2.6	1 166	78.4	1 103	40.3	16	18.8	123	31.7	321	53.9	280	54.6	32	43.8
Eliot town	5 293	1.3	5 225	24.0	4 939	35.6	36	19.4	103	19.4	1 523	50.2	1 318	50.8	155	52.3
South Eliot CDP	3 112	1.6	3 063	25.8	2 912	35.6	29	24.1	40	30.0	900	44.1	772	43.5	78	59.0
Hollis town	3 573	1.8	3 507	75.8	3 244	37.3	20	10.0	139	18.7	1 040	58.8	879	55.2	126	83.3
Kennebunk town	7 994	2.3	7 810	47.0	7 432	45.5	28	35.7	309	29.1	2 271	47.3	2 036	45.7	161	59.6
Kennebunk CDP	4 261	1.7	4 187	44.7	3 980	46.7	7	–	158	21.5	1 192	43.8	1 059	43.0	89	56.2
Kennebunkport town	3 406	3.3	3 292	40.5	3 263	41.2	9	100.0	134	8.2	934	40.0	845	38.7	89	52.8
Kennebunkport CDP	1 045	5.7	985	33.3	1 039	32.1	9	100.0	19	57.9	294	32.3	256	28.1	38	60.5
Kittery town	9 408	2.2	9 200	22.4	8 643	47.9	73	12.3	438	26.0	2 569	44.5	2 231	45.2	226	37.6
Kittery CDP	5 222	1.9	5 121	21.3	4 807	55.7	33	–	266	29.7	1 313	45.8	1 128	46.1	108	38.9
Kittery Point CDP	1 022	6.8	952	22.4	952	27.5	31	–	66	10.6	302	46.4	280	47.1	13	61.5
Lebanon town	4 282	1.3	4 228	27.1	3 962	40.0	33	39.4	149	22.8	1 183	57.3	968	57.3	94	54.3
Limerick town	1 688	2.1	1 652	60.0	1 568	42.4	10	–	82	13.4	476	50.6	422	52.4	39	35.9
Limington town	2 796	1.7	2 749	76.7	2 586	36.2	–	–	21	–	821	60.9	705	58.2	77	76.6
Lyman town	3 390	1.6	3 337	78.2	3 139	36.2	72	59.7	445	20.4	968	54.1	841	52.1	101	74.3
Newfield town	1 042	2.5	1 016	45.3	976	41.0	3	–	34	8.8	298	50.7	260	47.7	30	76.7
North Berwick town	3 850	.7	3 823	34.9	3 539	40.7	12	100.0	97	30.9	1 054	58.8	916	57.9	110	70.9
North Berwick CDP	1 627	.3	1 622	34.7	1 487	33.9	6	100.0	30	40.0	429	62.5	363	59.0	54	88.9
Ogunquit town	976	4.5	932	30.2	932	50.0	3	–	47	27.7	258	23.6	227	22.0	24	45.8
Old Orchard Beach town	7 789	1.9	7 643	63.9	7 272	53.9	28	57.1	861	29.7	2 063	43.7	1 659	41.2	327	52.6
Old Orchard Beach CDP	7 789	1.9	7 643	63.9	7 272	53.9	28	57.1	861	29.7	2 063	43.7	1 659	41.2	327	52.6
Parsonsfield town	1 472	1.8	1 445	62.2	1 364	32.7	9	22.2	55	18.2	412	48.1	332	43.4	45	64.4
Saco city	15 181	2.9	14 739	74.0	14 131	45.5	143	42.0	2 325	22.3	4 205	49.2	3 524	46.8	503	63.8
Sanford town	20 385	5.3	19 303	66.4	18 704	47.0	293	37.9	3 237	31.4	5 517	55.0	4 513	53.2	813	64.9
Sanford CDP	10 296	5.5	9 728	70.8	9 474	45.7	164	47.6	2 021	32.3	2 755	52.7	2 180	51.6	485	59.4
South Sanford CDP	3 929	4.0	3 770	60.1	3 596	44.6	19	100.0	423	34.0	1 117	53.4	940	49.9	135	76.3
Springvale CDP	3 483	6.4	3 260	65.0	3 172	47.1	48	10.4	474	28.5	915	60.9	733	56.1	139	83.5
Shapleigh town	1 911	1.9	1 874	62.6	1 773	39.7	12	33.3	115	36.5	566	47.9	512	46.1	40	65.0
South Berwick town	5 877	1.5	5 787	23.7	5 315	47.3	36	41.7	185	31.4	1 654	54.5	1 429	54.4	128	57.8
Waterboro town	4 510	3.1	4 371	64.4	4 132	49.2	32	–	275	8.7	1 271	58.0	1 153	58.3	72	63.9

Table 1. **Selected Social Characteristics: 1990**—Con.

[Data based on sample and subject to sampling variability, see text. For definitions of terms and meanings of symbols, see text]

State County County Subdivision Place	All persons				Persons 5 years and over		Persons who speak a language other than English at home				Family households					
			Native				Persons 5 to 17 years		Persons 18 years and over				Married-couple family		Female householder, no husband present	
	Total	Percent foreign born	Total	Percent born in State of residence	Total	Percent living in different house in 1985	Total	Percent who do not speak English "very well"	Total	Percent who do not speak English "very well"	Total	Percent with own children under 18 years	Total	Percent with own children under 18 years	Total	Percent with own children under 18 years
York County—Con.																
Wells town	7 778	2.7	7 567	42.4	7 263	38.3	24	–	372	15.3	2 212	46.2	1 898	44.8	243	57.6
York town	9 818	2.6	9 559	24.4	9 194	43.3	51	–	361	15.8	2 733	43.8	2 467	42.0	182	62.1
Cape Neddick CDP	2 122	1.6	2 088	18.1	2 015	46.6	33	–	76	9.2	606	42.4	545	38.2	45	73.3
York Harbor CDP	2 626	3.6	2 531	30.2	2 490	48.8	–	–	81	29.6	670	37.5	613	35.7	51	62.7

Table 2. Selected Social Characteristics: 1990

[Data based on sample and subject to sampling variability, see text. For definitions of terms and meanings of symbols, see text]

State County Place and [In Selected States] County Subdivision	All persons				Persons 5 years and over		Persons who speak a language other than English at home				Family households					
			Native				Persons 5 to 17 years		Persons 18 years and over				Married-couple family		Female householder, no husband present	
	Total	Percent foreign born	Total	Percent born in State of residence	Total	Percent living in different house in 1985	Total	Percent who do not speak English "very well"	Total	Percent who do not speak English "very well"	Total	Percent with own children under 18 years	Total	Percent with own children under 18 years	Total	Percent with own children under 18 years
The State	**1 227 928**	**3.0**	**1 191 632**	**70.6**	**1 142 122**	**44.4**	**9 886**	**26.9**	**95 555**	**26.3**	**330 831**	**49.3**	**275 246**	**47.1**	**42 630**	**62.1**
COUNTY																
Androscoggin County	105 259	3.5	101 606	79.5	97 478	46.0	1 085	38.2	20 443	27.7	28 376	50.8	22 874	48.1	4 285	65.0
Aroostook County	86 936	5.4	82 220	75.9	80 857	41.7	2 231	18.8	16 765	21.7	23 630	49.5	20 133	48.0	2 703	62.9
Cumberland County	243 135	3.3	235 184	67.0	226 235	48.1	1 512	28.6	11 268	30.0	63 593	48.1	52 287	46.2	8 934	60.0
Franklin County	29 008	1.9	28 468	74.8	27 005	44.0	178	12.4	1 352	18.2	7 678	50.6	6 468	47.7	912	66.4
Hancock County	46 948	2.3	45 856	68.0	43 743	42.9	332	40.1	1 321	28.3	12 897	47.0	11 023	44.9	1 405	60.5
Kennebec County	115 904	2.8	112 710	77.2	108 088	42.5	754	36.7	10 111	31.4	30 937	49.8	25 714	47.1	4 205	63.7
Knox County	36 310	1.5	35 749	68.7	33 878	41.6	141	21.3	927	28.4	9 822	47.0	8 311	44.4	1 160	61.5
Lincoln County	30 357	2.1	29 720	64.8	28 345	37.3	191	17.3	764	20.7	8 561	45.5	7 352	44.1	832	52.5
Oxford County	52 602	1.8	51 665	73.6	48 810	43.2	275	15.3	2 464	20.3	14 584	48.4	12 016	45.7	1 893	63.2
Penobscot County	146 601	2.7	142 703	76.9	136 962	46.6	846	28.8	6 132	26.5	38 420	49.8	31 798	47.0	5 114	66.0
Piscataquis County	18 653	2.1	18 264	76.8	17 499	40.3	130	43.1	653	29.9	5 189	49.8	4 400	47.2	575	66.8
Sagadahoc County	33 535	2.5	32 703	62.3	30 794	48.4	226	21.7	1 510	29.1	9 181	52.5	7 669	51.0	1 136	61.4
Somerset County	49 767	1.9	48 813	77.6	46 283	46.9	200	20.5	2 221	19.4	13 605	50.3	11 048	47.5	1 801	63.6
Waldo County	33 018	1.6	32 503	70.8	30 664	39.4	96	19.8	728	21.6	9 084	50.3	7 592	48.4	1 115	60.3
Washington County	35 308	4.4	33 752	75.2	33 058	36.6	244	20.9	1 268	16.1	9 781	47.2	7 910	45.0	1 409	57.1
York County	164 587	3.0	159 716	55.4	152 423	43.4	1 445	27.0	17 628	26.4	45 493	49.9	38 651	48.6	5 151	59.5
PLACE AND COUNTY SUBDIVISION																
Abbot town, Piscataquis County	667	.7	662	73.4	623	36.4	17	70.6	44	52.3	180	51.7	155	50.3	10	70.0
Acton town, York County	1 727	1.6	1 700	45.6	1 607	41.6	18	27.8	102	20.6	497	44.1	453	43.3	29	55.2
Addison town, Washington County	1 114	.4	1 110	78.9	1 057	25.9	–	–	–	–	321	44.5	265	43.4	41	48.8
Albion town, Kennebec County	1 736	2.0	1 701	80.3	1 632	30.1	11	18.2	40	17.5	453	56.3	358	55.6	66	60.6
Alexander town, Washington County	475	2.3	464	71.6	453	40.6	2	–	7	–	127	57.5	105	56.2	8	75.0
Alfred town, York County	2 198	1.7	2 161	65.9	2 076	41.5	16	–	148	6.8	632	41.8	537	41.5	68	50.0
Allagash town, Aroostook County	375	–	375	90.1	366	20.5	–	–	51	3.9	103	44.7	86	45.3	8	25.0
Alna town, Lincoln County	573	2.1	561	61.3	516	33.3	–	–	11	–	159	42.8	139	40.3	13	53.8
Alton town, Penobscot County	773	1.7	760	83.6	701	43.2	3	–	11	–	232	51.3	213	47.9	14	85.7
Amherst town, Hancock County	208	–	208	72.6	186	38.7	–	–	6	–	59	40.7	47	42.6	8	50.0
Amity town, Aroostook County	223	–	223	70.9	207	29.0	–	–	4	–	57	47.4	53	47.2	4	50.0
Andover town, Oxford County	941	2.1	921	78.4	858	29.7	–	–	14	28.6	267	48.7	228	48.7	25	64.0
Anson town, Somerset County	2 396	1.3	2 366	79.8	2 224	44.1	–	–	67	64.2	670	44.0	593	42.0	46	60.9
Appleton town, Knox County	1 069	.9	1 059	65.0	978	41.4	5	–	15	13.3	315	53.7	270	53.7	36	66.7
Argyle unorg., Penobscot County	200	5.0	190	73.2	179	38.5	8	–	10	100.0	47	44.7	42	38.1	5	100.0
Arrowsic town, Sagadahoc County	499	1.4	492	59.6	460	43.5	6	33.3	20	35.0	134	48.5	125	49.6	9	33.3
Arundel town, York County	2 669	3.7	2 569	73.7	2 511	35.0	21	14.3	352	20.2	790	48.1	688	47.2	67	53.7
Ashland town, Aroostook County	1 542	1.4	1 521	88.2	1 429	30.0	–	–	262	7.3	435	49.9	361	48.5	52	69.2
Athens town, Somerset County	897	1.9	880	76.7	843	42.6	–	–	23	26.1	231	52.4	175	50.9	46	56.5
Atkinson town, Piscataquis County	340	–	340	79.4	321	28.7	–	–	–	–	102	66.7	90	68.9	12	50.0
Auburn city, Androscoggin County	24 309	2.9	23 613	78.8	22 553	47.4	280	31.4	3 786	27.7	6 458	49.9	5 167	46.0	982	70.5
Augusta city, Kennebec County	21 325	4.9	20 278	80.4	19 958	43.2	188	63.3	3 186	34.4	5 461	47.3	4 362	42.1	918	66.2
Aurora town, Hancock County	75	–	75	64.0	74	50.0	–	–	–	–	29	62.1	20	55.0	9	77.8
Avon town, Franklin County	575	.5	572	87.2	541	35.1	–	–	–	–	169	46.2	139	39.6	28	75.0
Baileyville town, Washington County	2 033	8.9	1 853	76.6	1 901	36.6	2	–	24	8.3	583	44.8	499	43.3	67	58.2
Baldwin town, Cumberland County	1 228	1.0	1 216	71.6	1 180	30.6	–	–	17	–	360	43.1	308	45.1	30	23.3
Bancroft town, Aroostook County	70	–	70	75.7	65	21.5	–	–	–	–	24	50.0	21	42.9	3	100.0
Bangor city, Penobscot County	33 181	3.4	32 061	71.8	30 791	57.9	268	23.5	1 659	25.6	8 067	49.9	6 224	45.9	1 577	66.2
Bar Harbor CDP, Hancock County	2 768	7.3	2 565	64.1	2 610	54.3	69	68.1	217	37.3	649	51.3	525	46.5	95	69.5
Bar Harbor town, Hancock County	4 443	5.2	4 211	65.9	4 155	48.5	90	60.0	233	34.8	1 111	48.5	957	44.3	118	72.0
Baring town, Washington County	266	11.3	236	81.8	246	13.0	–	–	11	45.5	79	48.1	70	47.1	4	–
Bath city, Sagadahoc County	9 825	2.1	9 614	57.4	9 028	52.0	32	31.3	375	25.3	2 596	56.0	1 965	52.4	531	67.0
Beals town, Washington County	651	.6	647	91.8	626	20.9	–	–	7	–	211	39.3	176	39.2	31	45.2
Beaver Cove town, Piscataquis County	102	2.0	100	70.0	96	55.2	–	–	3	–	30	46.7	25	36.0	2	100.0
Beddington town, Washington County	31	–	31	71.0	31	51.6	–	–	–	–	9	33.3	7	42.9	–	–
Belfast city, Waldo County	6 355	2.0	6 230	73.5	5 940	39.2	14	–	145	11.7	1 741	44.9	1 344	42.8	330	57.0
Belgrade town, Kennebec County	2 372	1.1	2 346	73.6	2 185	45.9	24	25.0	138	28.3	684	54.7	623	52.3	55	76.4
Belmont town, Waldo County	650	1.4	641	72.5	609	47.1	–	–	10	20.0	186	50.0	152	42.1	20	75.0
Benton town, Kennebec County	2 312	1.1	2 286	86.9	2 135	29.7	8	62.5	99	28.3	672	49.7	594	49.2	61	52.5
Berwick town, York County	5 995	3.2	5 805	22.8	5 440	46.5	70	11.4	342	18.1	1 659	58.0	1 413	59.0	204	58.8
Bethel town, Oxford County	2 336	.9	2 316	71.0	2 181	33.2	15	–	66	22.7	665	44.5	530	44.5	99	43.4
Biddeford city, York County	20 710	4.8	19 723	81.4	19 223	43.7	351	14.0	6 537	29.5	5 439	46.4	4 276	43.5	964	58.1
Bingham CDP, Somerset County	1 071	2.1	1 049	80.8	994	31.7	2	100.0	121	9.1	279	49.5	199	43.7	54	63.0
Bingham town, Somerset County	1 207	2.1	1 182	81.8	1 128	31.5	2	100.0	131	10.7	315	48.6	230	43.5	56	64.3
Blaine town, Aroostook County	767	4.2	735	89.4	721	30.8	5	60.0	33	–	220	44.1	197	43.7	10	80.0
Blanchard unorg., Piscataquis County	63	4.8	60	58.3	61	32.8	–	–	8	37.5	14	28.6	14	28.6	–	–
Blue Hill town, Hancock County	1 941	.6	1 929	65.7	1 826	37.8	4	50.0	14	50.0	565	48.3	466	44.8	77	64.9
Boothbay town, Lincoln County	2 648	4.1	2 540	64.5	2 465	35.7	22	–	68	–	796	42.5	696	44.0	64	28.1
Boothbay Harbor CDP, Lincoln County	1 267	2.1	1 241	65.0	1 189	37.5	11	18.2	25	–	335	37.9	258	36.4	58	41.4
Boothbay Harbor town, Lincoln County	2 365	2.3	2 311	63.9	2 216	36.7	11	18.2	39	5.1	633	40.6	512	39.5	83	39.8

Table 2. **Selected Social Characteristics: 1990**—Con.

[Data based on sample and subject to sampling variability, see text. For definitions of terms and meanings of symbols, see text]

State County Place and [In Selected States] County Subdivision	All persons				Persons 5 years and over		Persons who speak a language other than English at home				Family households					
			Native				Persons 5 to 17 years		Persons 18 years and over				Married-couple family		Female householder, no husband present	
	Total	Percent foreign born	Total	Percent born in State of residence	Total	Percent living in different house in 1985	Total	Percent who do not speak English "very well"	Total	Percent who do not speak English "very well"	Total	Percent with own children under 18 years	Total	Percent with own children under 18 years	Total	Percent with own children under 18 years
PLACE AND COUNTY SUBDIVISION—Con.																
Bowdoin town, Sagadahoc County	2 205	1.6	2 170	77.3	2 000	40.1	9	22.2	78	29.5	592	62.0	506	65.0	62	53.2
Bowdoinham town, Sagadahoc County	2 192	2.5	2 138	64.9	2 022	41.6	14	35.7	73	37.0	630	53.7	537	52.0	67	62.7
Bowerbank town, Piscataquis County	56	–	56	60.7	56	44.6	–	–	–	–	19	26.3	19	26.3	–	–
Bradford town, Penobscot County	1 103	2.1	1 080	69.4	1 016	34.6	–	–	34	23.5	303	51.5	274	51.8	18	61.1
Bradley town, Penobscot County	1 151	2.9	1 118	88.8	1 076	30.3	12	25.0	33	21.2	318	43.1	273	42.1	25	60.0
Bremen town, Lincoln County	667	1.2	659	58.6	639	29.7	9	100.0	23	17.4	183	40.4	161	41.6	17	41.2
Brewer city, Penobscot County	9 021	2.3	8 810	79.9	8 416	46.9	65	30.8	300	24.3	2 555	44.3	2 002	40.9	453	57.8
Bridgewater town, Aroostook County	643	8.6	588	83.3	606	28.2	8	–	5	–	183	42.6	170	41.8	9	55.6
Bridgton CDP, Cumberland County	1 995	1.3	1 970	62.0	1 898	51.0	–	–	32	25.0	502	60.0	316	55.1	175	66.3
Bridgton town, Cumberland County	4 098	1.1	4 051	59.6	3 832	44.6	–	–	79	21.5	1 095	52.8	794	47.0	261	67.0
Brighton plantation, Somerset County	81	2.5	79	49.4	75	49.3	2	–	–	–	21	66.7	17	70.6	4	50.0
Bristol town, Lincoln County	2 333	3.0	2 262	61.3	2 214	34.1	18	–	53	13.2	701	38.7	628	34.9	56	78.6
Brooklin town, Hancock County	782	2.2	765	55.0	727	38.4	–	–	21	–	228	36.8	202	38.1	17	29.4
Brooks town, Waldo County	837	1.0	829	74.3	775	40.1	2	100.0	15	13.3	235	42.1	197	37.1	26	69.2
Brooksville town, Hancock County	763	.9	756	64.4	709	31.5	–	–	21	9.5	227	48.0	192	47.9	24	45.8
Brownfield town, Oxford County	1 034	1.2	1 022	47.8	952	37.3	2	100.0	35	54.3	301	49.5	268	48.5	22	45.5
Brownville town, Piscataquis County	1 514	5.0	1 439	74.5	1 444	41.9	16	31.3	40	37.5	439	46.5	376	44.9	49	53.1
Brunswick CDP, Cumberland County	14 683	3.2	14 211	47.4	13 667	60.3	77	20.8	1 223	28.5	3 615	50.8	3 064	47.5	411	71.5
Brunswick town, Cumberland County	20 906	2.9	20 290	45.3	19 359	60.7	127	24.4	1 677	28.9	5 216	51.5	4 493	48.7	556	71.9
Brunswick Station CDP, Cumberland County	1 829	1.3	1 806	11.3	1 581	91.0	18	38.9	139	30.2	356	81.5	351	81.2	5	100.0
Buckfield town, Oxford County	1 566	1.5	1 542	77.6	1 416	38.3	4	–	24	8.3	424	55.2	361	52.4	45	71.1
Bucksport CDP, Hancock County	2 989	2.9	2 903	76.3	2 755	45.4	18	27.8	49	18.4	792	54.0	633	53.6	119	64.7
Bucksport town, Hancock County	4 824	1.9	4 731	77.5	4 430	43.8	60	23.3	79	11.4	1 281	55.4	1 055	54.3	155	60.6
Burlington town, Penobscot County	345	.3	344	78.5	333	40.2	1	–	6	–	90	64.4	79	68.4	9	44.4
Burnham town, Waldo County	963	1.2	951	79.2	904	28.3	–	–	17	35.3	268	48.9	221	45.2	36	61.1
Buxton town, York County	6 494	1.9	6 373	78.1	6 020	32.5	25	36.0	201	19.9	1 797	53.6	1 587	53.4	171	57.9
Byron town, Oxford County	98	–	98	64.3	92	50.0	–	–	5	–	27	29.6	23	26.1	4	50.0
Calais city, Washington County	3 963	14.0	3 408	73.7	3 714	41.2	22	68.2	160	15.6	1 083	48.2	898	46.2	174	59.2
Cambridge town, Somerset County	452	.7	449	69.3	416	37.5	5	–	5	–	123	51.2	98	44.9	17	64.7
Camden CDP, Knox County	4 022	2.0	3 943	58.3	3 812	46.1	4	100.0	82	19.5	1 013	43.6	870	40.8	117	59.8
Camden town, Knox County	5 057	1.6	4 978	56.3	4 806	42.7	10	100.0	121	28.9	1 343	41.0	1 147	38.7	143	53.8
Canaan town, Somerset County	1 636	1.2	1 616	71.3	1 504	49.3	4	–	42	7.1	458	57.6	374	53.7	57	66.7
Canton town, Oxford County	951	1.3	939	78.2	896	43.2	–	–	32	87.5	233	48.1	187	45.5	31	58.1
Cape Elizabeth town, Cumberland County	8 854	2.7	8 611	53.8	8 256	42.6	74	35.1	284	26.8	2 574	45.4	2 265	44.9	267	51.3
Cape Neddick CDP, York County	2 122	1.6	2 088	18.1	2 015	46.6	33	–	76	9.2	606	42.4	545	38.2	45	73.3
Caratunk town, Somerset County	104	–	104	78.8	82	32.9	–	–	2	–	25	76.0	25	76.0	–	–
Caribou city, Aroostook County	9 415	4.2	9 019	81.2	8 774	46.3	59	27.1	1 329	20.2	2 642	48.0	2 138	45.4	436	62.4
Carmel town, Penobscot County	1 906	1.0	1 887	82.7	1 779	35.2	2	–	50	30.0	552	48.9	469	48.4	61	42.6
Carrabassett Valley town, Franklin County	302	3.3	292	56.8	288	65.3	2	–	4	50.0	69	39.1	65	35.4	4	100.0
Carroll plantation, Penobscot County	172	–	172	62.2	163	28.8	–	–	–	–	46	39.1	38	47.4	4	–
Carthage town, Franklin County	458	–	458	89.3	418	26.3	–	–	9	–	133	47.4	110	49.1	19	26.3
Cary plantation, Aroostook County	205	4.9	195	77.4	190	24.7	–	–	8	25.0	66	34.8	60	38.3	6	–
Casco town, Cumberland County	3 018	1.3	2 978	72.5	2 762	44.9	51	31.4	46	–	839	53.3	670	54.3	89	49.4
Castine town, Hancock County	1 144	3.4	1 105	41.4	1 120	66.4	13	76.9	41	19.5	211	38.4	189	36.5	15	33.3
Castle Hill town, Aroostook County	450	1.1	445	89.4	431	14.8	3	–	19	26.3	137	42.3	123	40.7	3	100.0
Caswell town, Aroostook County	379	7.4	351	69.5	363	16.0	6	–	127	8.7	115	47.8	108	50.0	–	–
Centerville town, Washington County	35	–	35	57.1	35	48.6	–	–	6	–	10	60.0	6	100.0	2	–
Central Aroostook unorg., Aroostook County	65	10.8	58	75.9	53	60.4	–	–	11	–	22	36.4	22	36.4	–	–
Central Hancock unorg., Hancock County	129	2.3	126	64.3	121	33.1	–	–	7	–	34	58.8	9	44.4	23	69.6
Central Somerset unorg., Somerset County	287	–	287	73.2	267	12.7	–	–	16	18.8	85	38.8	68	32.4	17	64.7
Chapman town, Aroostook County	422	4.5	403	91.3	391	33.2	16	–	47	21.3	114	57.0	104	54.8	10	80.0
Charleston town, Penobscot County	1 187	1.9	1 164	72.3	1 105	45.5	–	–	22	22.7	295	56.3	268	57.8	17	35.3
Charlotte town, Washington County	264	4.2	253	72.3	247	18.2	–	–	4	–	87	43.7	73	42.5	14	50.0
Chelsea town, Kennebec County	2 483	2.7	2 415	83.4	2 242	41.0	16	50.0	216	45.4	634	51.6	493	46.7	102	66.7
Cherryfield town, Washington County	1 183	1.4	1 166	72.3	1 099	47.7	2	100.0	18	100.0	349	41.3	269	41.3	62	38.7
Chester town, Penobscot County	446	.7	443	86.0	411	38.0	2	100.0	11	18.2	132	56.1	112	58.0	8	–
Chesterville town, Franklin County	1 012	1.8	994	76.1	928	37.6	–	–	29	24.1	270	58.5	236	55.9	25	84.0
China town, Kennebec County	3 713	1.8	3 646	72.8	3 409	45.1	18	–	132	11.4	1 019	53.7	897	56.1	96	40.6
Chisholm CDP, Franklin County	1 628	5.2	1 544	88.5	1 530	32.4	17	–	299	26.4	516	45.2	432	38.9	68	82.4
Clifton town, Penobscot County	608	1.3	600	82.8	572	47.7	3	–	9	22.2	177	43.5	160	43.8	14	28.6
Clinton CDP, Kennebec County	1 485	.3	1 480	78.4	1 383	48.1	–	–	22	–	403	51.4	328	54.3	49	46.9
Clinton town, Kennebec County	3 332	.6	3 313	77.4	3 095	39.7	20	30.0	89	18.0	950	49.9	802	51.6	81	44.4
Codyville plantation, Washington County	36	–	36	83.3	35	17.1	–	–	–	–	11	72.7	11	72.7	–	–
Columbia town, Washington County	421	1.2	416	65.9	383	33.9	–	–	1	100.0	124	48.4	98	41.8	20	70.0
Columbia Falls town, Washington County	572	1.9	561	77.0	530	36.4	4	100.0	6	66.7	164	54.9	147	53.7	13	69.2
Connor unorg., Aroostook County	453	4.2	434	80.4	419	28.9	12	–	156	6.4	133	46.6	122	49.2	9	–
Cooper town, Washington County	114	–	114	57.9	98	38.8	–	–	3	–	40	65.0	37	62.2	–	–
Coplin plantation, Franklin County	135	3.0	131	58.0	126	56.3	–	–	11	–	41	41.5	36	44.4	1	100.0

Table 2. **Selected Social Characteristics: 1990**—Con.

[Data based on sample and subject to sampling variability, see text. For definitions of terms and meanings of symbols, see text]

State County Place and [In Selected States] County Subdivision	All persons				Persons 5 years and over		Persons who speak a language other than English at home				Family households					
			Native				Persons 5 to 17 years		Persons 18 years and over				Married-couple family		Female householder, no husband present	
	Total	Percent foreign born	Total	Percent born in State of residence	Total	Percent living in different house in 1985	Total	Percent who do not speak English "very well"	Total	Percent who do not speak English "very well"	Total	Percent with own children under 18 years	Total	Percent with own children under 18 years	Total	Percent with own children under 18 years
PLACE AND COUNTY SUBDIVISION—Con.																
Corinna town, Penobscot County	2 196	1.0	2 175	75.3	2 065	40.0	11	54.5	20	–	626	49.0	521	44.7	77	72.7
Corinth town, Penobscot County	2 177	.9	2 158	80.7	2 020	40.2	6	66.7	23	30.4	621	54.3	533	52.7	60	73.3
Cornish town, York County	1 178	1.5	1 160	72.8	1 072	33.0	1	–	39	12.8	330	50.3	282	51.1	31	41.9
Cornville town, Somerset County	1 008	1.0	998	71.8	944	55.7	3	–	25	28.0	280	51.4	241	52.7	26	53.8
Cranberry Isles town, Hancock County	196	–	196	71.9	174	20.1	–	–	5	100.0	57	49.1	45	44.4	9	55.6
Crawford town, Washington County	89	6.7	83	79.5	78	17.9	2	–	2	100.0	25	64.0	21	57.1	4	100.0
Criehaven unorg., Knox County	–	–	–	–	–	–	–	–	–	–	–	–	–	–	–	–
Crystal town, Aroostook County	337	1.5	332	79.8	320	40.0	–	–	6	–	88	47.7	68	42.6	13	69.2
Cumberland town, Cumberland County	5 836	3.8	5 615	59.8	5 403	36.1	108	8.3	221	29.9	1 720	48.4	1 601	46.2	101	74.3
Cumberland Center CDP, Cumberland County	1 927	2.4	1 880	63.4	1 815	33.8	4	50.0	40	5.0	605	44.1	558	42.8	36	47.2
Cushing town, Knox County	988	1.5	973	65.8	917	37.1	3	33.3	21	52.4	297	44.4	237	40.9	40	57.5
Cutler town, Washington County	799	1.6	786	50.0	728	56.9	2	–	12	–	207	52.2	172	48.3	20	65.0
Cyr plantation, Aroostook County	140	3.6	135	85.2	125	7.2	27	–	79	–	35	68.6	33	72.7	2	–
Dallas plantation, Franklin County	147	1.4	145	49.7	143	62.9	–	–	16	–	41	24.4	41	24.4	–	–
Damariscotta town, Lincoln County	1 836	1.2	1 814	60.3	1 741	42.0	5	60.0	37	16.2	529	38.8	424	34.4	82	53.7
Damariscotta-Newcastle CDP, Lincoln County	1 567	2.8	1 523	46.8	1 491	42.7	5	60.0	35	5.7	445	35.1	364	33.0	65	40.0
Danforth town, Washington County	703	1.7	691	86.7	654	36.4	–	–	2	–	179	47.5	142	48.6	28	42.9
Dayton town, York County	1 197	2.6	1 166	78.4	1 103	40.3	16	18.8	123	31.7	321	53.9	280	54.6	32	43.8
Deblois town, Washington County	91	–	91	64.8	87	33.3	–	–	–	–	30	66.7	23	56.5	2	100.0
Dedham town, Hancock County	1 219	2.1	1 194	72.4	1 144	41.8	5	–	29	6.9	322	51.9	282	50.7	22	63.6
Deer Isle town, Hancock County	1 829	1.3	1 806	71.8	1 703	34.4	6	–	24	12.5	512	44.9	461	44.0	40	67.5
Denmark town, Oxford County	849	2.4	829	46.3	767	57.8	9	22.2	22	31.8	232	59.5	195	59.5	27	59.3
Dennistown plantation, Somerset County	21	14.3	18	100.0	21	38.1	6	–	11	–	6	100.0	4	100.0	2	100.0
Dennysville town, Washington County	374	–	374	86.4	362	25.4	–	–	2	–	109	34.9	89	37.1	15	20.0
Detroit town, Somerset County	740	1.9	726	84.6	683	30.9	5	40.0	17	17.6	208	44.7	179	42.5	16	37.5
Dexter CDP, Penobscot County	2 665	.9	2 641	81.4	2 471	39.6	49	77.6	72	20.8	727	50.5	566	41.0	91	93.4
Dexter town, Penobscot County	4 426	1.6	4 355	81.2	4 125	41.6	49	77.6	125	30.4	1 215	52.4	947	43.0	157	93.6
Dixfield CDP, Oxford County	1 300	3.1	1 260	82.5	1 220	40.9	–	–	36	19.4	356	45.8	288	41.0	52	73.1
Dixfield town, Oxford County	2 574	2.1	2 520	84.0	2 407	39.7	4	–	73	26.0	720	50.1	580	46.2	110	70.9
Dixmont town, Penobscot County	1 007	2.0	987	74.6	948	34.1	8	–	18	22.2	292	52.7	250	52.4	27	59.3
Dover-Foxcroft town, Piscataquis County	4 655	2.5	4 538	73.7	4 360	48.7	20	40.0	113	28.3	1 227	51.6	982	50.4	169	60.9
Dover-Foxcroft CDP, Piscataquis County	3 077	3.1	2 982	74.6	2 891	51.6	14	57.1	79	40.5	813	48.8	646	44.7	133	63.9
Dresden town, Lincoln County	1 332	2.9	1 293	66.4	1 231	37.4	5	–	56	48.2	384	49.5	328	47.6	34	50.0
Drew plantation, Penobscot County	39	–	39	84.6	37	32.4	–	–	–	–	11	45.5	11	45.5	–	–
Durham town, Androscoggin County	2 851	.8	2 829	70.1	2 634	41.3	28	100.0	111	4.5	852	54.9	745	54.5	76	61.8
Dyer Brook town, Aroostook County	241	2.5	235	87.2	229	52.4	–	–	–	–	78	42.3	66	40.9	10	60.0
E plantation, Aroostook County	59	–	59	84.7	58	46.6	–	–	–	–	16	100.0	14	100.0	–	–
Eagle Lake town, Aroostook County	935	3.3	904	88.1	885	32.5	43	7.0	569	18.1	232	45.3	191	50.3	28	25.0
Eastbrook town, Hancock County	301	1.0	298	79.5	282	36.5	2	–	8	–	89	52.8	74	50.0	12	75.0
East Central Franklin unorg., Franklin County	429	.5	427	73.3	401	40.4	4	100.0	3	33.3	101	61.4	90	58.9	7	71.4
East Central Penobscot unorg., Penobscot County	–	–	–	–	–	–	–	–	–	–	–	–	–	–	–	–
East Central Washington unorg., Washington County	702	1.3	693	76.0	666	36.8	–	–	10	30.0	197	51.3	168	48.8	22	68.2
East Hancock unorg., Hancock County	22	–	22	90.9	22	40.9	–	–	2	–	6	33.3	6	33.3	–	–
East Machias town, Washington County	1 218	1.1	1 204	82.3	1 146	30.5	4	–	23	26.1	365	41.9	302	42.1	49	42.9
East Millinocket town, Penobscot County	2 167	3.6	2 089	89.8	2 036	26.2	4	–	104	36.5	657	44.1	546	41.9	87	54.0
East Millinocket CDP, Penobscot County	2 075	3.8	1 997	89.8	1 948	26.6	4	–	102	35.3	625	43.7	520	41.5	85	52.9
Easton town, Aroostook County	1 291	5.0	1 226	84.3	1 192	38.4	–	–	31	12.9	363	52.3	306	50.0	36	69.4
Eastport city, Washington County	1 965	3.7	1 892	72.3	1 843	47.1	20	–	68	8.8	530	45.7	406	44.3	100	45.0
Eddington town, Penobscot County	1 947	2.4	1 901	82.7	1 815	37.8	5	100.0	67	32.8	583	45.6	480	43.1	83	62.7
Edgecomb town, Lincoln County	993	1.8	975	55.8	937	31.7	3	–	16	18.8	294	43.2	271	43.5	16	43.8
Edinburg town, Penobscot County	131	1.5	129	85.3	122	9.0	–	–	5	60.0	40	57.5	40	57.5	–	–
Eliot town, York County	5 293	1.3	5 225	24.0	4 939	35.6	36	19.4	103	19.4	1 523	50.2	1 318	50.8	155	52.3
Ellsworth city, Hancock County	5 975	3.0	5 796	70.3	5 593	45.4	53	39.6	220	52.7	1 630	47.3	1 289	44.4	285	58.2
Embden town, Somerset County	683	.7	678	83.2	652	34.5	5	–	29	–	197	35.5	179	35.2	12	41.7
Enfield town, Penobscot County	1 488	3.2	1 441	86.3	1 378	34.5	11	54.5	84	35.7	435	50.1	400	50.3	10	70.0
Etna town, Penobscot County	990	1.5	975	80.4	918	34.6	1	–	33	9.1	278	53.2	247	51.4	27	74.1
Eustis town, Franklin County	622	2.7	605	73.4	572	51.2	–	–	43	41.9	183	40.4	165	36.4	9	77.8
Exeter town, Penobscot County	945	2.0	926	76.1	871	32.8	1	–	25	12.0	274	46.4	245	43.7	16	56.3
Fairfield CDP, Somerset County	2 852	1.8	2 800	81.2	2 625	44.2	–	–	127	7.1	786	46.3	597	41.5	135	67.4
Fairfield town, Somerset County	6 763	1.4	6 670	82.8	6 247	41.9	11	27.3	261	6.9	1 844	49.8	1 515	47.9	224	66.1

Table 2. **Selected Social Characteristics: 1990**—Con.

[Data based on sample and subject to sampling variability, see text. For definitions of terms and meanings of symbols, see text]

State County Place and [In Selected States] County Subdivision	All persons				Persons 5 years and over		Persons who speak a language other than English at home				Family households					
			Native				Persons 5 to 17 years		Persons 18 years and over				Married-couple family		Female householder, no husband present	
	Total	Percent foreign born	Total	Percent born in State of residence	Total	Percent living in different house in 1985	Total	Percent who do not speak English "very well"	Total	Percent who do not speak English "very well"	Total	Percent with own children under 18 years	Total	Percent with own children under 18 years	Total	Percent with own children under 18 years
PLACE AND COUNTY SUBDIVISION—Con.																
Falmouth town, Cumberland County	7 610	3.3	7 360	61.6	7 140	34.8	30	–	275	21.1	2 165	42.2	1 926	41.6	191	53.4
Falmouth Foreside CDP, Cumberland County	1 649	4.8	1 570	56.8	1 537	29.5	12	–	87	42.5	479	38.4	431	38.5	32	43.8
Farmingdale CDP, Kennebec County	2 162	3.3	2 090	81.4	2 043	48.4	13	–	85	16.5	600	53.8	496	47.6	97	82.5
Farmingdale town, Kennebec County	2 912	3.2	2 820	82.3	2 745	47.2	13	–	116	12.1	846	48.6	725	44.7	114	70.2
Farmington CDP, Franklin County	4 197	2.0	4 111	67.7	4 027	68.9	15	–	203	19.7	739	47.0	551	41.7	140	72.1
Farmington town, Franklin County	7 436	2.1	7 280	67.8	7 043	59.0	40	–	348	16.4	1 618	51.1	1 326	48.1	222	67.6
Fayette town, Kennebec County	853	.9	845	73.4	809	33.1	–	–	20	45.0	239	36.8	208	37.0	19	36.8
Fort Fairfield town, Aroostook County	3 954	7.8	3 647	83.6	3 684	36.2	7	–	168	23.8	1 143	45.1	949	46.0	155	45.2
Fort Fairfield CDP, Aroostook County	1 675	9.3	1 519	82.5	1 608	42.7	7	–	84	25.0	479	41.5	372	39.8	99	51.5
Fort Kent CDP, Aroostook County	2 137	8.4	1 957	87.8	2 015	38.0	124	18.5	1 368	19.9	597	39.2	504	37.9	84	51.2
Fort Kent town, Aroostook County	4 277	6.5	4 000	86.7	3 988	32.4	393	44.8	2 527	16.9	1 173	47.6	1 009	47.0	125	54.4
Frankfort town, Waldo County	1 008	.6	1 002	79.8	928	40.5	2	–	40	15.0	278	52.5	240	50.4	28	53.6
Franklin town, Hancock County	1 141	1.9	1 119	73.4	1 062	29.9	4	100.0	85	38.8	331	47.4	294	45.6	29	72.4
Freedom town, Waldo County	608	2.3	594	68.2	569	35.1	4	100.0	28	32.1	165	61.2	149	57.7	9	88.9
Freeport CDP, Cumberland County	1 749	2.5	1 705	71.1	1 678	52.1	–	–	70	50.0	459	40.3	360	34.2	99	62.6
Freeport town, Cumberland County	6 905	2.8	6 712	63.6	6 381	43.0	55	14.5	308	36.7	1 949	48.6	1 693	46.4	234	63.2
Frenchboro town, Hancock County	42	–	42	83.3	40	30.0	–	–	3	–	15	26.7	15	26.7	–	–
Frenchville town, Aroostook County	1 338	12.0	1 177	78.3	1 239	22.5	129	15.5	880	31.6	387	50.1	350	52.6	26	30.8
Friendship town, Knox County	1 099	.9	1 089	72.2	1 032	26.8	1	–	24	16.7	319	42.9	290	42.1	23	39.1
Fryeburg CDP, Oxford County	1 633	1.0	1 616	48.8	1 549	46.7	1	–	11	–	421	54.2	368	51.6	45	73.3
Fryeburg town, Oxford County	2 974	1.4	2 932	46.1	2 798	46.8	3	–	35	–	808	46.5	717	44.1	63	77.8
Gardiner city, Kennebec County	6 746	1.9	6 617	75.2	6 238	48.9	29	–	231	39.4	1 719	53.6	1 333	53.0	309	57.9
Garfield plantation, Aroostook County	97	4.1	93	87.1	91	30.8	–	–	1	–	32	43.8	30	46.7	–	–
Garland town, Penobscot County	1 064	1.1	1 052	74.0	994	49.3	–	–	4	50.0	260	57.7	229	56.3	22	68.2
Georgetown town, Sagadahoc County	913	2.5	890	52.1	848	37.3	5	40.0	27	7.4	269	38.7	236	39.4	25	24.0
Gilead town, Oxford County	213	2.8	207	71.0	204	19.6	–	–	–	–	61	60.7	47	53.2	12	100.0
Glenburn town, Penobscot County	3 198	2.1	3 131	78.7	2 982	47.9	20	40.0	112	20.5	927	54.8	799	51.7	95	78.9
Glenwood plantation, Aroostook County	3	–	3	100.0	3	–	–	–	–	–	1	–	1	–	–	–
Gorham CDP, Cumberland County	3 618	2.6	3 525	67.3	3 439	60.3	9	55.6	170	25.3	694	50.6	569	48.0	94	61.7
Gorham town, Cumberland County	11 871	2.6	11 565	73.7	11 023	48.0	47	23.4	400	25.0	2 979	52.7	2 522	53.2	360	54.4
Gouldsboro town, Hancock County	1 986	2.4	1 938	53.7	1 885	47.4	5	60.0	62	22.6	509	43.6	462	42.9	28	42.9
Grand Isle town, Aroostook County	566	10.8	505	71.5	524	21.6	84	–	377	25.5	173	43.9	159	43.4	11	54.5
Grand Lake Stream plantation, Washington County	176	1.7	173	60.1	171	46.2	–	–	2	–	58	41.4	45	44.4	9	22.2
Gray town, Cumberland County	5 904	1.7	5 802	70.1	5 438	41.1	45	51.1	201	16.4	1 611	51.8	1 396	51.4	159	63.5
Great Pond town, Hancock County	79	3.8	76	44.7	70	70.0	–	–	–	–	19	52.6	18	55.6	–	–
Greenbush town, Penobscot County	1 306	1.0	1 293	85.5	1 194	37.4	2	–	30	26.7	359	57.7	317	55.8	29	65.5
Greene town, Androscoggin County	3 660	2.0	3 585	84.5	3 402	39.5	11	54.5	514	21.2	1 033	53.1	909	51.6	98	61.2
Greenfield town, Penobscot County	240	1.7	236	78.0	224	58.5	–	–	8	25.0	60	56.7	53	50.9	5	100.0
Greenville CDP, Piscataquis County	1 601	5.3	1 516	76.6	1 496	40.6	23	8.7	144	20.8	442	46.6	369	42.0	59	74.6
Greenville town, Piscataquis County	1 860	4.9	1 769	76.9	1 733	41.2	23	8.7	159	23.9	513	47.4	432	42.6	61	75.4
Greenwood town, Oxford County	686	.6	682	73.8	638	37.5	–	–	4	–	189	50.3	164	48.2	21	76.2
Guilford CDP, Piscataquis County	1 082	2.8	1 052	88.3	1 011	54.7	–	–	27	7.4	311	39.2	256	34.4	31	71.0
Guilford town, Piscataquis County	1 712	2.2	1 675	83.5	1 610	46.1	9	44.4	64	3.1	487	41.7	390	36.7	60	70.0
Hallowell city, Kennebec County	2 534	2.0	2 483	69.1	2 377	45.8	25	48.0	134	20.1	636	45.9	518	42.5	94	61.7
Hamlin town, Aroostook County	235	12.3	206	82.0	229	29.3	10	–	169	20.7	78	26.9	73	28.8	5	–
Hammond town, Aroostook County	92	3.3	89	89.9	80	41.3	–	–	4	–	26	61.5	17	70.6	9	44.4
Hampden CDP, Penobscot County	3 895	2.8	3 786	72.6	3 637	49.1	23	–	61	47.5	1 110	52.3	952	49.5	112	56.3
Hampden town, Penobscot County	5 843	2.6	5 693	74.9	5 431	43.5	23	–	116	31.9	1 615	56.1	1 398	54.4	171	58.5
Hancock town, Hancock County	1 757	1.7	1 728	72.7	1 618	53.2	–	–	26	11.5	519	46.6	433	44.6	65	63.1
Hanover town, Oxford County	259	2.7	252	80.2	238	39.5	–	–	11	–	80	46.3	70	45.7	4	50.0
Harmony town, Somerset County	851	2.5	830	69.8	804	34.8	2	–	11	36.4	245	46.1	207	44.9	33	51.5
Harpswell town, Cumberland County	5 012	3.4	4 840	58.1	4 689	39.8	14	28.6	207	31.4	1 418	37.7	1 323	38.1	55	43.6
Harrington town, Washington County	889	3.0	862	68.7	842	31.4	3	100.0	20	60.0	246	42.7	206	40.3	36	55.6
Harrison town, Cumberland County	1 951	1.0	1 931	64.0	1 841	41.8	5	–	52	28.8	580	51.2	504	47.8	47	76.6
Hartford town, Oxford County	716	1.4	706	72.4	658	51.4	–	–	18	22.2	200	58.0	181	57.5	11	72.7
Hartland CDP, Somerset County	1 038	2.2	1 015	84.8	955	57.2	11	54.5	37	35.1	253	52.6	199	49.2	42	69.0
Hartland town, Somerset County	1 805	2.0	1 768	82.0	1 663	65.8	20	65.0	69	37.7	489	48.3	401	43.4	63	73.0
Haynesville town, Aroostook County	283	.7	281	90.4	273	28.6	2	100.0	5	60.0	76	48.7	69	43.5	4	100.0
Hebron town, Oxford County	876	.7	870	72.9	800	45.1	3	–	25	–	262	51.1	230	50.4	18	33.3
Hermon town, Penobscot County	3 790	2.0	3 714	82.2	3 551	41.1	7	–	85	47.1	1 103	45.7	918	46.0	130	45.4
Hersey town, Aroostook County	43	–	43	69.8	41	22.0	–	–	–	–	15	46.7	15	46.7	–	–
Hibberts gore, Lincoln County	–	–	–	–	–	–	–	–	–	–	–	–	–	–	–	–
Highland plantation, Somerset County	41	–	41	90.2	38	15.8	–	–	6	33.3	12	75.0	9	66.7	–	–
Hiram town, Oxford County	1 260	1.0	1 248	66.5	1 163	38.6	3	–	55	12.7	348	53.7	300	53.0	30	40.0
Hodgdon town, Aroostook County	1 270	4.2	1 217	85.1	1 159	27.3	–	–	10	70.0	376	53.2	320	51.3	51	66.7
Holden town, Penobscot County	2 951	3.4	2 852	79.6	2 756	43.3	24	–	274	19.3	864	51.9	778	47.8	67	85.1
Hollis town, York County	3 573	1.8	3 507	75.8	3 244	37.3	20	10.0	139	18.7	1 040	58.8	879	55.2	126	83.3
Hope town, Knox County	1 017	.9	1 008	66.7	935	35.7	–	–	39	28.2	290	46.6	257	45.5	28	53.6

Table 2. **Selected Social Characteristics: 1990**—Con.

[Data based on sample and subject to sampling variability, see text. For definitions of terms and meanings of symbols, see text]

State County Place and [In Selected States] County Subdivision	All persons				Persons 5 years and over		Persons who speak a language other than English at home				Family households					
			Native				Persons 5 to 17 years		Persons 18 years and over				Married-couple family		Female householder, no husband present	
	Total	Percent foreign born	Total	Percent born in State of residence	Total	Percent living in different house in 1985	Total	Percent who do not speak English "very well"	Total	Percent who do not speak English "very well"	Total	Percent with own children under 18 years	Total	Percent with own children under 18 years	Total	Percent with own children under 18 years
PLACE AND COUNTY SUBDIVISION—Con.																
Houlton CDP, Aroostook County	5 627	6.0	5 288	84.5	5 258	41.1	18	–	165	27.9	1 461	49.3	1 139	45.3	269	68.4
Houlton town, Aroostook County	6 611	5.5	6 250	84.0	6 170	42.5	18	–	177	26.0	1 753	48.1	1 371	45.1	314	62.7
Howland town, Penobscot County	1 423	3.9	1 367	88.7	1 307	32.2	4	–	95	35.8	387	46.5	342	44.4	33	69.7
Howland CDP, Penobscot County	1 304	3.8	1 254	88.8	1 208	31.2	4	–	93	34.4	351	44.4	308	42.2	31	67.7
Hudson town, Penobscot County	1 048	1.5	1 032	79.8	958	39.8	6	66.7	44	22.7	293	52.2	247	49.0	28	67.9
Industry town, Franklin County	695	.9	689	63.9	651	45.3	10	–	14	–	182	61.0	163	56.4	13	100.0
Island Falls town, Aroostook County	883	1.1	873	84.2	829	24.7	–	–	23	8.7	242	40.9	211	38.4	15	53.3
Isle au Haut town, Knox County	40	–	40	50.0	35	31.4	–	–	–	–	13	38.5	13	38.5	–	–
Islesboro town, Waldo County	565	3.2	547	58.5	537	41.3	2	100.0	17	17.6	161	36.6	141	34.8	16	62.5
Jackman town, Somerset County	926	11.8	817	57.9	854	49.6	15	–	276	18.5	232	50.9	196	47.4	17	52.9
Jackson town, Waldo County	395	–	395	64.3	374	32.4	–	–	6	33.3	104	63.5	87	66.7	9	55.6
Jay town, Franklin County	5 080	2.6	4 950	87.3	4 674	30.7	39	–	440	22.3	1 448	53.7	1 202	49.3	186	76.9
Jefferson town, Lincoln County	2 111	1.8	2 072	67.1	1 982	33.0	16	37.5	50	30.0	595	49.7	525	50.1	49	51.0
Jonesboro town, Washington County	605	1.3	597	83.9	545	33.8	3	–	7	100.0	187	48.7	158	44.3	27	70.4
Jonesport town, Washington County	1 525	1.4	1 504	80.5	1 428	30.5	4	–	10	–	419	47.3	339	45.1	62	61.3
Kenduskeag town, Penobscot County	1 234	1.3	1 218	81.6	1 159	43.7	4	–	23	52.2	333	52.9	286	50.0	41	65.9
Kennebunk CDP, York County	4 261	1.7	4 187	44.7	3 980	46.7	7	–	158	21.5	1 192	43.8	1 059	43.0	89	56.2
Kennebunk town, York County	7 994	2.3	7 810	47.0	7 432	45.5	28	35.7	309	29.1	2 271	47.3	2 036	45.7	161	59.6
Kennebunkport CDP, York County	1 045	5.7	985	33.3	1 039	32.1	9	100.0	19	57.9	294	32.3	256	28.1	38	60.5
Kennebunkport town, York County	3 406	3.3	3 292	40.5	3 263	41.2	9	100.0	134	8.2	934	40.0	845	38.7	89	52.8
Kingfield town, Franklin County	1 138	1.8	1 118	74.6	1 047	39.8	6	–	26	–	313	48.6	255	48.2	50	58.0
Kingman unorg., Penobscot County	246	–	246	72.0	234	42.3	–	–	10	–	76	43.4	48	29.2	28	57.9
Kingsbury plantation, Piscataquis County	18	–	18	100.0	18	83.3	–	–	–	–	5	40.0	5	40.0	–	–
Kittery CDP, York County	5 222	1.9	5 121	21.3	4 807	55.7	33	–	266	29.7	1 313	45.8	1 128	46.1	108	38.9
Kittery town, York County	9 408	2.2	9 200	22.4	8 643	47.9	73	12.3	438	26.0	2 569	44.5	2 231	45.2	226	37.6
Kittery Point CDP, York County	1 022	6.8	952	22.4	952	27.5	31	–	66	10.6	302	46.4	280	47.1	13	61.5
Knox town, Waldo County	676	.3	674	77.6	611	30.6	6	–	4	50.0	187	53.5	148	50.7	23	47.8
Lagrange town, Penobscot County	533	1.9	523	70.0	498	41.4	2	100.0	7	42.9	147	55.1	129	55.0	12	66.7
Lake View plantation, Piscataquis County	15	–	15	–	15	–	–	–	–	–	4	–	4	–	–	–
Lakeville town, Penobscot County	53	–	53	83.0	51	49.0	–	–	–	–	19	42.1	15	40.0	2	100.0
Lamoine town, Hancock County	1 311	1.9	1 286	62.8	1 226	43.2	4	–	26	–	382	44.5	342	43.0	35	51.4
Lebanon town, York County	4 282	1.3	4 228	27.1	3 962	40.0	33	39.4	149	22.8	1 183	57.3	968	57.3	94	54.3
Lee town, Penobscot County	834	.7	828	80.1	765	35.9	3	33.3	26	42.3	244	47.5	211	48.3	19	36.8
Leeds town, Androscoggin County	1 674	1.4	1 650	81.2	1 540	35.5	20	50.0	82	35.4	449	54.8	372	53.8	60	63.3
Levant town, Penobscot County	1 627	1.0	1 611	83.7	1 477	34.6	4	100.0	35	31.4	449	56.3	366	57.7	65	47.7
Lewiston city, Androscoggin County	39 757	5.7	37 503	81.2	36 975	50.1	436	40.8	12 734	28.5	10 339	47.7	7 870	43.7	1 996	62.2
Liberty town, Waldo County	792	1.5	780	72.3	722	38.4	2	–	18	55.6	228	50.0	199	46.7	22	63.6
Limerick town, York County	1 688	2.1	1 652	60.0	1 568	42.4	10	–	82	13.4	476	50.6	422	52.4	39	35.9
Limestone CDP, Aroostook County	1 239	11.9	1 091	56.8	1 184	45.0	–	–	171	18.1	357	40.6	314	34.4	43	86.0
Limestone town, Aroostook County	9 966	5.1	9 454	23.5	8 986	83.0	18	16.7	727	20.1	1 972	67.8	1 796	66.0	130	85.4
Limington town, York County	2 796	1.7	2 749	76.7	2 586	36.2	–	–	21	–	821	60.9	705	58.2	77	76.6
Lincoln CDP, Penobscot County	3 399	2.4	3 318	86.3	3 173	38.1	–	–	70	45.7	965	49.5	771	41.8	170	86.5
Lincoln town, Penobscot County	5 586	2.3	5 456	85.1	5 181	38.4	9	–	137	45.3	1 625	50.2	1 359	45.3	229	83.4
Lincoln plantation, Oxford County	33	–	33	54.5	33	60.6	–	–	–	–	9	–	9	–	–	–
Lincolnville town, Waldo County	1 809	2.2	1 769	61.8	1 662	41.7	6	–	47	17.0	520	46.2	455	42.9	53	77.4
Linneus town, Aroostook County	811	3.5	783	82.1	754	31.7	4	–	15	–	228	46.9	204	44.1	8	87.5
Lisbon town, Androscoggin County	9 457	2.0	9 265	69.5	8 646	44.5	91	44.0	1 119	23.5	2 726	54.6	2 311	53.5	327	63.9
Lisbon Falls CDP, Androscoggin County	4 674	1.6	4 598	63.5	4 232	47.6	60	31.7	310	31.0	1 352	57.7	1 148	57.7	166	64.5
Litchfield town, Kennebec County	2 650	1.6	2 608	78.7	2 446	40.6	13	7.7	119	17.6	736	52.4	650	50.2	61	67.2
Little Falls-South Windham CDP, Cumberland County	1 805	1.2	1 784	75.4	1 715	48.8	–	–	61	8.2	357	44.5	293	42.7	53	56.6
Littleton town, Aroostook County	956	4.7	911	85.5	881	30.0	4	–	24	54.2	280	50.4	243	53.5	24	29.2
Livermore town, Androscoggin County	1 950	1.1	1 928	83.5	1 813	28.6	8	25.0	90	35.6	577	46.1	500	45.2	49	57.1
Livermore Falls town, Androscoggin County	3 451	2.8	3 354	81.9	3 174	47.0	38	21.1	338	21.9	927	50.7	759	46.4	142	71.1
Livermore Falls CDP, Androscoggin County	1 936	2.2	1 894	79.5	1 780	44.4	22	36.4	182	18.1	503	48.1	406	44.1	77	67.5
Loring AFB CDP, Aroostook County	7 835	4.2	7 509	13.7	6 964	91.7	18	16.7	516	20.5	1 387	75.1	1 313	74.2	49	87.8
Lovell town, Oxford County	901	2.6	878	45.6	843	39.7	10	30.0	45	24.4	252	42.1	221	42.5	19	47.4
Lowell town, Penobscot County	290	1.0	287	82.6	271	35.8	–	–	3	–	84	51.2	79	48.1	2	100.0
Lubec town, Washington County	1 833	5.6	1 730	75.7	1 732	33.8	5	60.0	19	–	481	41.8	353	35.1	98	63.3
Ludlow town, Aroostook County	431	5.1	409	80.4	404	36.9	–	–	4	–	133	49.6	114	45.6	16	75.0
Lyman town, York County	3 390	1.6	3 337	78.2	3 139	36.2	72	59.7	445	20.4	968	54.1	841	52.1	101	74.3
Machias CDP, Washington County	1 773	4.2	1 698	72.4	1 689	56.1	2	–	98	14.3	374	48.9	265	43.4	82	65.9
Machias town, Washington County	2 578	3.6	2 484	71.1	2 432	50.2	5	60.0	113	15.9	622	48.2	471	42.9	117	67.5
Machiasport town, Washington County	1 166	2.4	1 138	75.9	1 104	48.6	14	35.7	34	14.7	309	48.2	259	51.4	39	23.1
Macwahoc plantation, Aroostook County	141	7.1	131	80.2	129	29.5	–	–	13	53.8	41	34.1	35	31.4	3	100.0
Madawaska CDP, Aroostook County	3 653	15.3	3 094	73.0	3 448	28.5	422	7.8	2 332	22.0	1 036	46.7	874	43.5	138	71.0
Madawaska town, Aroostook County	4 890	13.9	4 209	73.2	4 616	29.7	635	12.4	3 102	26.8	1 411	47.6	1 236	46.0	144	68.1
Madison CDP, Somerset County	2 956	.9	2 930	80.5	2 755	48.9	23	–	271	3.7	810	45.1	600	40.3	151	57.6
Madison town, Somerset County	4 711	1.1	4 661	78.7	4 410	47.0	23	–	351	14.2	1 300	47.8	1 001	43.9	202	59.9

Table 2. **Selected Social Characteristics: 1990**—Con.

[Data based on sample and subject to sampling variability, see text. For definitions of terms and meanings of symbols, see text]

State County Place and [In Selected States] County Subdivision	All persons				Persons 5 years and over		Persons who speak a language other than English at home				Family households					
			Native				Persons 5 to 17 years		Persons 18 years and over				Married-couple family		Female householder, no husband present	
	Total	Percent foreign born	Total	Percent born in State of residence	Total	Percent living in different house in 1985	Total	Percent who do not speak English "very well"	Total	Percent who do not speak English "very well"	Total	Percent with own children under 18 years	Total	Percent with own children under 18 years	Total	Percent with own children under 18 years
PLACE AND COUNTY SUBDIVISION—Con.																
Madrid town, Franklin County	204	1.0	202	70.8	201	23.4	–	–	5	40.0	57	33.3	55	30.9	–	–
Magalloway plantation, Oxford County	49	4.1	47	19.1	49	8.2	–	–	–	–	14	21.4	14	21.4	–	–
Manchester town, Kennebec County	2 105	1.3	2 077	75.5	1 950	34.8	3	–	87	19.5	584	50.9	522	48.1	54	75.9
Mapleton town, Aroostook County	1 852	3.9	1 780	85.9	1 753	32.5	18	27.8	91	12.1	541	49.7	487	46.2	37	94.6
Mariaville town, Hancock County	235	11.9	207	71.5	202	49.0	10	–	4	–	59	54.2	55	58.2	–	–
Marshfield town, Washington County	442	1.1	437	74.8	419	30.5	–	–	5	60.0	125	52.8	110	50.9	13	76.9
Mars Hill town, Aroostook County	1 790	5.5	1 691	89.1	1 650	39.3	8	62.5	54	29.6	512	46.1	400	41.5	91	68.1
Mars Hill-Blaine CDP, Aroostook County	1 717	6.1	1 612	91.1	1 595	40.3	9	66.7	56	23.2	492	45.7	377	40.8	91	70.3
Masardis town, Aroostook County	324	.6	322	87.3	300	32.3	–	–	23	–	98	41.8	84	39.3	8	100.0
Matinicus Isle plantation, Knox County	63	3.2	61	62.3	59	49.2	–	–	–	–	16	31.3	16	31.3	–	–
Mattawamkeag town, Penobscot County	830	1.4	818	88.8	780	32.7	5	20.0	24	25.0	250	43.2	216	41.2	19	63.2
Maxfield town, Penobscot County	113	–	113	79.6	105	29.5	–	–	11	–	42	35.7	40	37.5	2	–
Mechanic Falls town, Androscoggin County	2 862	.6	2 844	77.5	2 661	47.9	11	100.0	108	45.4	785	59.2	626	55.9	119	76.5
Mechanic Falls CDP, Androscoggin County	2 330	.8	2 312	77.8	2 174	50.6	11	100.0	103	47.6	630	59.5	485	55.3	111	74.8
Meddybemps town, Washington County	130	19.2	105	79.0	127	28.3	–	–	3	–	39	33.3	30	13.3	9	100.0
Medford town, Piscataquis County	182	–	182	74.7	178	36.5	–	–	17	47.1	49	42.9	44	47.7	–	–
Medway town, Penobscot County	1 922	1.2	1 898	88.3	1 782	26.8	15	26.7	55	40.0	528	59.8	459	60.1	49	61.2
Mercer town, Somerset County	621	1.0	615	68.3	586	32.8	–	–	3	–	163	58.9	147	59.2	9	44.4
Merrill town, Aroostook County	275	2.2	269	84.8	247	33.6	–	–	9	–	72	56.9	70	55.7	2	100.0
Mexico CDP, Oxford County	2 335	1.9	2 291	88.3	2 205	27.6	–	–	175	28.6	616	43.3	457	40.7	129	48.1
Mexico town, Oxford County	3 370	2.0	3 302	88.9	3 174	29.3	21	23.8	219	22.8	903	44.9	681	40.8	174	58.6
Milbridge town, Washington County	1 305	1.6	1 284	72.4	1 221	29.2	–	–	22	68.2	367	42.5	300	40.7	48	66.7
Milford CDP, Penobscot County	2 278	1.1	2 254	90.5	2 116	51.8	10	100.0	50	10.0	624	56.6	511	55.2	79	65.8
Milford town, Penobscot County	2 931	1.0	2 901	90.2	2 706	49.5	10	100.0	50	10.0	784	58.3	634	57.4	110	67.3
Millinocket town, Penobscot County	6 963	4.0	6 681	88.6	6 559	30.0	16	–	502	17.3	1 957	51.1	1 710	47.2	180	81.7
Millinocket CDP, Penobscot County	6 922	4.1	6 640	88.6	6 518	30.0	16	–	493	17.6	1 950	50.9	1 703	47.0	180	81.7
Milo CDP, Piscataquis County	2 207	.3	2 201	83.6	2 047	40.7	6	66.7	37	–	621	59.7	548	55.5	65	90.8
Milo town, Piscataquis County	2 613	.7	2 594	84.3	2 441	36.5	6	66.7	39	–	721	59.4	648	55.7	65	90.8
Milton unorg., Oxford County	122	–	122	59.8	117	15.4	–	–	–	–	31	100.0	21	100.0	10	100.0
Minot town, Androscoggin County	1 663	1.2	1 643	84.8	1 548	29.2	4	100.0	79	35.4	468	51.5	418	51.9	36	58.3
Monhegan plantation, Lincoln County	87	–	87	52.9	78	24.4	–	–	–	–	30	33.3	23	26.1	–	–
Monmouth town, Kennebec County	3 353	1.3	3 309	79.4	3 109	32.0	15	–	182	18.7	894	53.6	796	52.9	64	62.5
Monroe town, Waldo County	865	.7	859	60.1	785	40.4	–	–	14	21.4	248	58.5	216	56.0	19	68.4
Monson town, Piscataquis County	752	.8	746	70.5	716	27.0	–	–	23	60.9	223	50.7	191	44.5	26	84.6
Monticello town, Aroostook County	876	4.5	837	82.9	815	33.9	13	38.5	19	10.5	258	45.7	216	42.1	32	71.9
Montville town, Waldo County	888	2.4	867	62.1	829	42.5	11	45.5	29	17.2	221	62.0	184	59.2	20	80.0
Moose River town, Somerset County	251	4.0	241	72.2	231	30.3	–	–	58	6.9	71	53.5	63	50.8	8	75.0
Moro plantation, Aroostook County	67	–	67	68.7	59	33.9	–	–	–	–	17	76.5	17	76.5	–	–
Morrill town, Waldo County	649	3.1	629	73.9	613	44.2	5	60.0	10	20.0	167	52.7	140	53.6	16	25.0
Moscow town, Somerset County	593	2.0	581	92.4	556	25.2	4	50.0	50	62.0	154	54.5	131	51.9	18	72.2
Mount Chase town, Penobscot County	246	1.6	242	71.9	236	26.7	5	–	4	–	82	37.8	77	33.8	–	–
Mount Desert town, Hancock County	1 899	1.8	1 864	64.9	1 783	39.1	4	–	71	15.5	571	34.7	505	33.3	52	46.2
Mount Vernon town, Kennebec County	1 362	1.7	1 339	68.6	1 261	40.4	5	80.0	33	–	381	49.3	331	49.2	37	54.1
Naples town, Cumberland County	2 860	1.6	2 815	64.7	2 643	46.5	14	21.4	69	24.6	819	48.0	726	46.6	73	56.2
Nashville plantation, Aroostook County	39	5.1	37	78.4	34	35.3	2	100.0	4	50.0	8	100.0	8	100.0	–	–
Newburgh town, Penobscot County	1 317	1.1	1 302	83.6	1 221	35.8	–	–	22	9.1	374	49.5	327	48.3	21	57.1
New Canada town, Aroostook County	256	6.6	239	89.5	236	23.7	19	–	141	16.3	74	55.4	57	63.2	12	25.0
Newcastle town, Lincoln County	1 509	3.0	1 464	52.4	1 415	39.3	9	–	29	13.8	445	43.6	389	45.8	45	35.6
Newfield town, York County	1 042	2.5	1 016	45.3	976	41.0	3	–	34	8.8	298	50.7	260	47.7	30	76.7
New Gloucester town, Cumberland County	3 916	2.1	3 832	77.1	3 590	41.0	48	33.3	165	36.4	1 014	55.5	912	57.1	90	40.0
New Limerick town, Aroostook County	536	3.9	515	87.6	504	37.3	8	100.0	12	41.7	157	42.0	147	41.5	3	–
Newport town, Penobscot County	3 002	1.5	2 957	69.3	2 785	51.7	30	16.7	67	13.4	803	52.6	666	50.6	87	70.1
Newport CDP, Penobscot County	1 808	2.0	1 772	69.9	1 661	61.0	5	100.0	46	10.9	469	55.9	383	55.1	50	72.0
New Portland town, Somerset County	767	1.8	753	66.4	717	43.1	2	–	9	55.6	227	46.3	188	43.6	17	58.8
Newry town, Oxford County	317	1.9	311	66.9	304	36.2	–	–	17	–	88	38.6	70	35.7	13	46.2
New Sharon town, Franklin County	1 175	.7	1 167	73.5	1 096	36.3	5	–	11	–	344	49.1	299	46.8	28	67.9
New Sweden town, Aroostook County	735	1.8	722	72.6	687	28.5	–	–	162	1.2	206	44.7	180	46.1	20	35.0
New Vineyard town, Franklin County	651	.3	649	70.1	586	34.6	9	–	19	10.5	189	54.0	160	53.1	18	33.3
Nobleboro town, Lincoln County	1 457	.8	1 445	71.7	1 339	34.7	20	30.0	49	38.8	416	49.0	357	49.0	44	47.7
Norridgewock CDP, Somerset County	1 438	1.0	1 424	79.5	1 340	51.9	–	–	45	17.8	394	47.0	321	42.4	62	72.6
Norridgewock town, Somerset County	3 044	1.2	3 007	76.9	2 845	52.0	5	–	66	12.1	837	52.8	701	50.2	112	70.5
North Berwick CDP, York County	1 627	.3	1 622	34.7	1 487	33.9	6	100.0	30	40.0	429	62.5	363	59.0	54	88.9
North Berwick town, York County	3 850	.7	3 823	34.9	3 539	40.7	12	100.0	97	30.9	1 054	58.8	916	57.9	110	70.9
Northeast Piscataquis unorg., Piscataquis County	199	1.0	197	63.5	194	43.3	–	–	–	–	65	35.4	58	31.0	7	71.4
Northeast Somerset unorg., Somerset County	371	2.7	361	55.7	364	75.3	–	–	20	–	102	45.1	87	35.6	–	–
Northfield town, Washington County	79	–	79	60.8	74	33.8	–	–	–	–	20	35.0	20	35.0	–	–
North Franklin unorg., Franklin County	21	19.0	17	100.0	21	57.1	3	–	9	22.2	5	60.0	5	60.0	–	–

Table 2. **Selected Social Characteristics: 1990**—Con.

[Data based on sample and subject to sampling variability, see text. For definitions of terms and meanings of symbols, see text]

State County Place and [In Selected States] County Subdivision	All persons				Persons 5 years and over		Persons who speak a language other than English at home				Family households					
			Native				Persons 5 to 17 years		Persons 18 years and over				Married-couple family		Female householder, no husband present	
	Total	Percent foreign born	Total	Percent born in State of residence	Total	Percent living in different house in 1985	Total	Percent who do not speak English "very well"	Total	Percent who do not speak English "very well"	Total	Percent with own children under 18 years	Total	Percent with own children under 18 years	Total	Percent with own children under 18 years
PLACE AND COUNTY SUBDIVISION—Con.																
North Haven town, Knox County	316	4.4	302	71.5	312	28.5	5	–	7	–	85	36.5	76	36.8	8	25.0
North Oxford unorg., Oxford County	7	–	7	28.6	7	100.0	–	–	–	–	3	100.0	3	100.0	–	–
North Penobscot unorg., Penobscot County	393	4.1	377	80.6	379	30.1	–	–	–	–	132	31.1	121	33.9	–	–
Northport town, Waldo County	1 215	2.0	1 191	62.3	1 151	40.8	3	–	35	20.0	340	37.9	302	37.1	31	41.9
North Washington unorg., Washington County	516	4.3	494	76.1	494	33.2	–	–	10	–	137	45.3	121	44.6	6	100.0
Northwest Aroostook unorg., Aroostook County	30	–	30	40.0	30	100.0	–	–	–	–	14	–	14	–	–	–
Northwest Hancock unorg., Hancock County	–	–	–	–	–	–	–	–	–	–	–	–	–	–	–	–
Northwest Piscataquis unorg., Piscataquis County	153	1.3	151	62.3	142	48.6	–	–	7	28.6	48	37.5	43	30.2	5	100.0
Northwest Somerset unorg., Somerset County	–	–	–	–	–	–	–	–	–	–	–	–	–	–	–	–
North Windham CDP, Cumberland County	4 077	1.9	3 998	77.5	3 781	40.9	8	–	141	6.4	1 180	54.0	975	53.0	163	63.2
North Yarmouth town, Cumberland County	2 429	1.5	2 392	67.8	2 215	39.1	12	33.3	46	34.8	691	51.7	607	52.2	66	47.0
Norway CDP, Oxford County	3 029	2.0	2 967	70.0	2 789	57.3	30	30.0	171	22.2	758	51.8	583	46.0	152	73.0
Norway town, Oxford County	4 762	1.6	4 685	71.1	4 414	51.9	30	30.0	221	17.2	1 250	50.2	981	47.7	211	61.1
Oakfield town, Aroostook County	846	3.4	817	83.1	794	30.2	3	–	14	14.3	242	45.9	208	45.7	26	53.8
Oakland CDP, Kennebec County	3 587	1.4	3 537	83.6	3 297	47.7	18	–	297	26.6	965	54.3	770	50.5	174	65.5
Oakland town, Kennebec County	5 698	1.6	5 607	83.4	5 283	42.4	57	–	455	25.7	1 618	50.0	1 337	46.9	216	66.7
Ogunquit town, York County	976	4.5	932	30.2	932	50.0	3	–	47	27.7	258	23.6	227	22.0	24	45.8
Old Orchard Beach town, York County	7 789	1.9	7 643	63.9	7 272	53.9	28	57.1	861	29.7	2 063	43.7	1 659	41.2	327	52.6
Old Orchard Beach CDP, York County	7 789	1.9	7 643	63.9	7 272	53.9	28	57.1	861	29.7	2 063	43.7	1 659	41.2	327	52.6
Old Town city, Penobscot County	8 252	3.1	7 995	78.9	7 700	41.1	42	59.5	561	21.9	2 196	46.5	1 741	41.1	381	68.8
Orient town, Aroostook County	121	–	121	57.0	118	43.2	–	–	4	50.0	28	71.4	23	65.2	5	100.0
Orland town, Hancock County	1 805	.9	1 788	73.4	1 689	35.2	8	75.0	33	42.4	530	49.1	456	46.3	60	61.7
Orono town, Penobscot County	10 570	4.7	10 073	51.9	10 337	75.8	66	16.7	742	30.3	1 336	46.3	1 091	42.0	197	64.0
Orono CDP, Penobscot County	9 789	4.9	9 311	49.9	9 598	77.6	66	16.7	726	28.8	1 132	43.8	919	39.3	179	60.3
Orrington town, Penobscot County	3 440	2.2	3 364	78.1	3 253	43.3	33	33.3	169	14.8	1 045	43.8	953	42.9	67	53.7
Osborn town, Hancock County	84	–	84	97.6	78	24.4	–	–	2	–	24	37.5	18	33.3	6	50.0
Otis town, Hancock County	365	–	365	66.3	329	50.2	–	–	2	–	102	51.0	97	51.5	5	40.0
Otisfield town, Oxford County	1 136	1.4	1 120	70.9	1 035	37.2	–	–	22	–	321	52.0	282	48.6	27	74.1
Owls Head town, Knox County	1 574	1.7	1 547	73.6	1 479	30.3	13	23.1	30	26.7	485	38.4	445	35.7	30	63.3
Oxbow plantation, Aroostook County	55	–	55	96.4	55	18.2	4	–	19	–	14	21.4	12	25.0	–	–
Oxford CDP, Oxford County	1 273	–	1 273	72.3	1 168	42.8	17	35.3	26	26.9	370	48.6	321	48.3	29	51.7
Oxford town, Oxford County	3 705	.6	3 683	76.6	3 420	43.0	35	17.1	117	15.4	1 030	53.2	871	53.2	114	53.5
Palermo town, Waldo County	1 021	.8	1 013	69.3	945	35.8	5	–	17	29.4	280	46.8	236	46.2	23	73.9
Palmyra town, Somerset County	1 878	2.3	1 835	76.4	1 777	40.4	6	–	31	16.1	524	52.5	454	51.3	39	66.7
Paris town, Oxford County	4 488	1.5	4 419	76.8	4 194	56.2	8	–	171	21.6	1 273	47.1	1 035	40.2	190	81.6
Parkman town, Piscataquis County	787	.6	782	67.6	737	40.3	2	100.0	31	48.4	228	45.6	211	46.0	14	50.0
Parsonsfield town, York County	1 472	1.8	1 445	62.2	1 364	32.7	9	22.2	55	18.2	412	48.1	332	43.4	45	64.4
Passadumkeag town, Penobscot County	431	2.6	420	83.6	396	33.6	2	–	27	25.9	118	51.7	109	51.4	7	42.9
Passamaquoddy Indian Township Reservation, Washington County	624	2.6	608	88.3	546	43.4	93	–	220	–	146	71.9	73	71.2	45	80.0
Passamaquoddy Pleasant Point Reservation, Washington County	542	–	542	92.1	487	34.3	46	21.7	247	11.7	112	62.5	47	61.7	48	50.0
Patten town, Penobscot County	1 250	1.7	1 229	85.3	1 190	37.1	2	100.0	49	65.3	344	45.6	284	43.7	50	56.0
Pembroke town, Washington County	849	2.4	829	70.2	798	26.7	–	–	11	18.2	237	45.6	199	44.7	24	45.8
Penobscot town, Hancock County	1 148	.9	1 138	68.0	1 100	41.6	13	38.5	50	26.0	321	37.4	277	36.1	22	50.0
Penobscot Indian Island Reservation, Penobscot County	464	–	464	86.2	430	30.9	14	–	18	–	138	69.6	64	67.2	47	85.1
Perham town, Aroostook County	386	3.6	372	87.4	366	18.0	8	25.0	14	14.3	113	44.2	101	41.6	8	50.0
Perkins unorg., Sagadahoc County	–	–	–	–	–	–	–	–	–	–	–	–	–	–	–	–
Perry town, Washington County	788	2.8	766	81.6	732	34.6	3	–	32	6.3	230	52.2	197	52.8	14	50.0
Peru town, Oxford County	1 541	1.0	1 526	87.8	1 409	32.0	2	–	54	22.2	455	50.3	395	47.8	44	68.2
Phillips town, Franklin County	1 122	1.2	1 109	76.4	1 046	36.5	4	50.0	17	52.9	297	54.5	251	53.4	36	55.6
Phippsburg town, Sagadahoc County	1 815	1.8	1 783	68.5	1 713	33.3	15	13.3	30	13.3	543	46.8	443	46.3	73	49.3
Pittsfield CDP, Somerset County	3 222	1.4	3 178	77.2	2 962	52.4	13	–	91	40.7	858	54.9	695	51.1	118	72.9
Pittsfield town, Somerset County	4 191	1.2	4 139	76.9	3 867	52.3	25	20.0	106	37.7	1 125	52.8	899	49.8	155	64.5
Pittston town, Kennebec County	2 440	1.8	2 395	85.4	2 324	24.6	–	–	79	22.8	719	48.0	613	47.1	76	57.9
Pleasant Ridge plantation, Somerset County	108	1.9	106	93.4	104	35.6	–	–	8	–	40	35.0	32	21.9	8	87.5
Plymouth town, Penobscot County	1 152	1.9	1 130	77.0	1 066	43.1	8	–	31	22.6	314	56.7	256	57.0	31	74.2
Poland town, Androscoggin County	4 333	1.8	4 257	79.2	4 005	40.4	25	44.0	264	16.7	1 185	52.2	981	51.1	172	62.2
Portage Lake town, Aroostook County	434	3.9	417	85.1	412	30.6	9	22.2	100	22.0	127	40.9	108	32.4	15	86.7
Porter town, Oxford County	1 301	1.2	1 285	71.4	1 193	31.8	–	–	23	–	362	44.5	292	42.5	40	45.0
Portland city, Cumberland County	64 358	5.1	61 065	67.5	60 050	54.9	501	48.7	3 520	38.8	14 819	46.7	10 915	42.4	3 246	62.2
Pownal town, Cumberland County	1 262	1.4	1 244	74.2	1 167	27.9	7	–	26	26.9	341	56.3	293	57.0	36	58.3

Table 2. **Selected Social Characteristics: 1990**—Con.

[Data based on sample and subject to sampling variability, see text. For definitions of terms and meanings of symbols, see text]

State County Place and [In Selected States] County Subdivision	All persons				Persons 5 years and over		Persons who speak a language other than English at home				Family households					
			Native				Persons 5 to 17 years		Persons 18 years and over				Married-couple family		Female householder, no husband present	
	Total	Percent foreign born	Total	Percent born in State of residence	Total	Percent living in different house in 1985	Total	Percent who do not speak English "very well"	Total	Percent who do not speak English "very well"	Total	Percent with own children under 18 years	Total	Percent with own children under 18 years	Total	Percent with own children under 18 years
PLACE AND COUNTY SUBDIVISION—Con.																
Prentiss plantation, Penobscot County	240	1.7	236	84.7	223	48.9	–	–	6	100.0	63	58.7	52	55.8	9	66.7
Presque Isle city, Aroostook County	10 550	5.5	9 975	79.5	9 783	51.8	53	56.6	834	19.9	2 914	50.0	2 434	46.8	407	68.8
Princeton town, Washington County	974	5.9	917	78.0	912	29.4	–	–	28	50.0	275	49.8	216	44.9	35	62.9
Prospect town, Waldo County	552	1.1	546	77.8	525	30.5	3	100.0	8	–	168	39.9	132	37.9	25	32.0
Randolph town, Kennebec County	1 949	1.5	1 920	78.6	1 806	46.7	9	–	57	7.0	551	46.3	429	39.6	95	66.3
Randolph CDP, Kennebec County	1 949	1.5	1 920	78.6	1 806	46.7	9	–	57	7.0	551	46.3	429	39.6	95	66.3
Rangeley town, Franklin County	1 063	4.2	1 018	64.8	1 001	53.3	7	–	42	7.1	300	39.3	249	33.7	34	55.9
Rangeley plantation, Franklin County	102	2.9	99	62.6	96	35.4	–	–	11	27.3	33	42.4	29	34.5	–	–
Raymond town, Cumberland County	3 311	1.4	3 265	63.5	3 024	51.7	–	–	39	23.1	987	52.6	885	53.6	67	41.8
Readfield town, Kennebec County	2 033	1.8	1 997	66.3	1 891	35.3	–	–	80	20.0	559	52.1	505	50.5	38	81.6
Reed plantation, Aroostook County	235	1.3	232	90.1	210	28.1	–	–	8	100.0	65	50.8	55	50.9	–	–
Richmond CDP, Sagadahoc County	1 749	7.5	1 617	64.0	1 564	46.7	4	–	133	60.9	450	48.2	365	44.9	71	54.9
Richmond town, Sagadahoc County	3 054	5.6	2 882	69.6	2 773	44.4	20	–	210	52.4	824	43.8	692	44.5	94	41.5
Ripley town, Somerset County	488	1.0	483	79.9	470	35.3	3	–	15	–	136	47.1	129	46.5	5	40.0
Robbinston town, Washington County	495	8.1	455	64.6	448	33.0	–	–	7	–	157	44.6	134	41.0	13	84.6
Rockland city, Knox County	7 972	1.7	7 833	78.0	7 366	51.9	32	–	245	31.0	2 065	50.0	1 569	45.0	392	63.8
Rockport town, Knox County	2 854	1.6	2 809	58.2	2 679	38.9	–	–	60	26.7	793	44.3	701	42.7	92	56.5
Rome town, Kennebec County	763	1.8	749	67.0	719	35.3	–	–	36	19.4	227	46.7	203	43.3	18	66.7
Roque Bluffs town, Washington County	225	3.6	217	88.0	216	13.0	2	–	11	45.5	68	38.2	57	42.1	6	–
Roxbury town, Oxford County	453	1.3	447	83.4	415	31.1	–	–	37	21.6	123	46.3	116	43.1	4	100.0
Rumford CDP, Oxford County	5 386	4.2	5 160	84.1	4 975	46.4	38	15.8	780	17.4	1 484	47.4	1 076	39.9	309	72.8
Rumford town, Oxford County	7 049	4.0	6 766	82.2	6 536	48.1	75	20.0	898	22.2	1 990	44.5	1 506	38.6	370	64.6
Sabattus town, Androscoggin County	3 696	1.9	3 627	87.2	3 401	42.9	54	20.4	816	24.3	1 023	59.6	872	60.7	109	63.3
Saco city, York County	15 181	2.9	14 739	74.0	14 131	45.5	143	42.0	2 325	22.3	4 205	49.2	3 524	46.8	503	63.8
St. Agatha town, Aroostook County	919	5.0	873	78.5	877	17.4	141	7.1	573	39.1	245	53.5	221	53.8	17	58.8
St. Albans town, Somerset County	1 719	1.8	1 688	74.1	1 608	64.9	2	100.0	20	10.0	478	54.0	419	52.5	42	59.5
St. Francis town, Aroostook County	681	1.3	672	90.5	633	23.1	26	–	320	14.1	189	53.4	156	50.0	27	77.8
St. George town, Knox County	2 261	2.1	2 214	62.1	2 117	35.2	–	–	57	19.3	665	42.0	585	41.9	49	42.9
St. John plantation, Aroostook County	274	12.4	240	90.4	256	28.1	37	–	159	10.1	71	54.9	58	56.9	9	44.4
Sandy River plantation, Franklin County	85	–	85	58.8	78	37.2	–	–	–	–	28	42.9	22	54.5	6	–
Sanford CDP, York County	10 296	5.5	9 728	70.8	9 474	45.7	164	47.6	2 021	32.3	2 755	52.7	2 180	51.6	485	59.4
Sanford town, York County	20 385	5.3	19 303	66.4	18 704	47.0	293	37.9	3 237	31.4	5 517	55.0	4 513	53.2	813	64.9
Sangerville town, Piscataquis County	1 398	.8	1 387	79.8	1 301	29.7	24	79.2	61	54.1	403	45.7	350	44.0	41	43.9
Scarborough CDP, Cumberland County	2 545	2.3	2 487	68.0	2 406	48.7	–	–	120	30.0	746	39.8	625	38.6	105	38.1
Scarborough town, Cumberland County	12 518	1.8	12 290	66.5	11 641	49.3	93	19.4	531	27.3	3 560	46.8	3 068	46.6	353	50.7
Searsmont town, Waldo County	927	2.0	908	71.6	868	36.3	2	–	29	20.7	274	46.7	235	43.8	22	59.1
Searsport CDP, Waldo County	1 151	1.2	1 137	72.4	1 090	39.6	3	–	8	25.0	336	46.4	271	41.0	55	70.9
Searsport town, Waldo County	2 603	1.3	2 569	74.1	2 426	43.6	9	–	28	32.1	738	51.2	613	50.4	111	54.1
Sebago town, Cumberland County	1 259	2.6	1 226	66.8	1 158	36.4	2	–	35	5.7	365	41.4	313	39.0	39	59.0
Sebec town, Piscataquis County	557	1.1	551	86.9	511	28.4	–	–	11	–	167	44.3	145	43.4	22	50.0
Seboeis plantation, Penobscot County	23	–	23	100.0	23	–	–	–	–	–	9	–	9	–	–	–
Seboomook Lake unorg., Somerset County	17	–	17	100.0	17	–	–	–	–	–	8	–	8	–	–	–
Sedgwick town, Hancock County	905	2.2	885	69.4	836	34.9	2	–	11	–	252	42.5	214	41.6	33	45.5
Shapleigh town, York County	1 911	1.9	1 874	62.6	1 773	39.7	12	33.3	115	36.5	566	47.9	512	46.1	40	65.0
Sherman town, Aroostook County	1 027	.2	1 025	87.1	967	21.8	–	–	2	100.0	274	54.0	253	51.4	20	90.0
Shirley town, Piscataquis County	314	.6	312	80.8	299	41.1	3	–	6	66.7	80	45.0	72	44.4	3	66.7
Sidney town, Kennebec County	2 593	1.5	2 554	82.5	2 396	38.8	16	37.5	178	30.3	721	56.7	627	55.5	65	69.2
Skowhegan CDP, Somerset County	6 990	2.9	6 786	78.6	6 486	52.3	28	28.6	397	22.9	1 856	48.8	1 350	44.7	401	60.8
Skowhegan town, Somerset County	8 738	2.8	8 494	79.1	8 096	51.9	42	28.6	428	21.3	2 331	50.8	1 728	46.8	478	62.3
Smithfield town, Somerset County	868	1.5	855	83.2	792	44.3	–	–	4	75.0	255	47.1	219	45.7	24	70.8
Smyrna town, Aroostook County	367	2.5	358	84.1	340	27.9	–	–	4	–	110	43.6	102	40.2	7	100.0
Solon town, Somerset County	939	2.7	914	69.3	884	41.7	6	–	44	22.7	265	55.1	205	49.3	32	90.6
Somerville town, Lincoln County	458	–	458	76.9	429	39.6	3	–	36	11.1	124	41.1	103	40.8	15	33.3
Sorrento town, Hancock County	296	1.4	292	73.3	281	45.9	–	–	–	–	84	36.9	76	36.8	6	50.0
South Aroostook unorg., Aroostook County	399	2.5	389	83.8	363	29.5	3	100.0	18	61.1	110	59.1	103	60.2	–	–
South Berwick town, York County	5 877	1.5	5 787	23.7	5 315	47.3	36	41.7	185	31.4	1 654	54.5	1 429	54.4	128	57.8
South Bristol town, Lincoln County	825	1.9	809	51.8	784	30.4	8	–	27	14.8	255	32.9	227	30.4	21	38.1
Southeast Piscataquis unorg., Piscataquis County	235	–	235	83.4	208	28.8	6	–	12	–	45	93.3	33	90.9	6	100.0
South Eliot CDP, York County	3 112	1.6	3 063	25.8	2 912	35.6	29	24.1	40	30.0	900	44.1	772	43.5	78	59.0
South Franklin unorg., Franklin County	50	–	50	82.0	45	33.3	–	–	–	–	13	30.8	12	33.3	–	–
South Oxford unorg., Oxford County	458	–	458	78.2	426	50.9	–	–	13	38.5	111	72.1	111	72.1	–	–
South Paris CDP, Oxford County	2 314	1.9	2 269	79.6	2 166	63.0	–	–	106	34.9	632	45.7	500	38.6	112	85.7
Southport town, Lincoln County	628	1.4	619	47.3	608	21.5	–	–	7	–	186	29.0	166	26.5	20	50.0
South Portland city, Cumberland County	23 163	4.0	22 234	74.6	21 661	42.5	112	5.4	988	30.6	6 190	46.8	4 786	45.5	1 125	53.4
South Sanford CDP, York County	3 929	4.0	3 770	60.1	3 596	44.6	19	100.0	423	34.0	1 117	53.4	940	49.9	135	76.3
South Thomaston town, Knox County	1 227	1.3	1 211	70.6	1 152	35.0	2	–	38	7.9	363	40.2	315	37.5	32	68.8
Southwest Harbor town, Hancock County	1 945	2.1	1 904	62.7	1 805	41.6	5	100.0	98	34.7	529	46.9	432	45.1	77	51.9
Springfield town, Penobscot County	411	.5	409	77.8	389	32.4	–	–	2	–	125	43.2	110	43.6	7	28.6

Table 2. **Selected Social Characteristics: 1990**—Con.

[Data based on sample and subject to sampling variability, see text. For definitions of terms and meanings of symbols, see text]

State County Place and [In Selected States] County Subdivision	All persons				Persons 5 years and over		Persons who speak a language other than English at home				Family households					
			Native				Persons 5 to 17 years		Persons 18 years and over				Married-couple family		Female householder, no husband present	
	Total	Percent foreign born	Total	Percent born in State of residence	Total	Percent living in different house in 1985	Total	Percent who do not speak English "very well"	Total	Percent who do not speak English "very well"	Total	Percent with own children under 18 years	Total	Percent with own children under 18 years	Total	Percent with own children under 18 years
PLACE AND COUNTY SUBDIVISION—Con.																
Springvale CDP, York County	3 483	6.4	3 260	65.0	3 172	47.1	48	10.4	474	28.5	915	60.9	733	56.1	139	83.5
Square Lake unorg., Aroostook County	555	5.0	527	89.0	547	21.9	71	–	361	17.5	160	37.5	133	42.1	16	–
Stacyville town, Penobscot County	486	4.3	465	87.1	446	32.3	2	–	21	52.4	144	56.3	118	55.9	26	57.7
Standish town, Cumberland County	7 878	1.3	7 778	76.8	7 306	46.9	10	–	121	18.2	2 179	50.7	1 894	49.1	202	56.9
Starks town, Somerset County	480	2.1	470	63.4	434	35.3	2	–	10	–	125	64.0	109	65.1	12	58.3
Stetson town, Penobscot County	833	1.7	819	73.5	735	39.3	18	16.7	25	52.0	227	54.2	196	52.6	26	61.5
Steuben town, Washington County	1 084	1.8	1 064	67.4	1 008	32.9	6	100.0	75	24.0	302	50.7	261	46.7	32	75.0
Stockholm town, Aroostook County	295	2.7	287	80.1	282	31.6	2	–	110	–	88	31.8	79	30.4	1	100.0
Stockton Springs town, Waldo County	1 383	2.7	1 345	71.7	1 279	39.0	6	–	30	20.0	405	45.2	354	43.8	36	47.2
Stoneham town, Oxford County	229	1.7	225	68.4	217	30.9	–	–	14	–	60	30.0	55	30.9	3	33.3
Stonington town, Hancock County	1 252	1.7	1 231	80.3	1 156	27.7	7	–	12	–	364	44.2	314	40.4	36	72.2
Stow town, Oxford County	287	5.2	272	41.9	260	59.2	8	–	4	50.0	82	58.5	77	55.8	2	100.0
Strong town, Franklin County	1 217	.7	1 209	78.0	1 121	42.0	12	83.3	18	55.6	347	46.1	277	43.7	42	61.9
Sullivan town, Hancock County	1 135	3.3	1 097	71.1	1 045	39.9	13	30.8	21	–	307	50.5	260	46.2	35	85.7
Sumner town, Oxford County	767	1.0	759	76.5	698	42.3	15	–	39	–	207	54.1	171	53.2	23	43.5
Surry town, Hancock County	1 004	3.8	966	63.4	942	33.8	7	14.3	24	33.3	294	42.2	280	40.7	10	100.0
Swans Island town, Hancock County	349	2.0	342	83.6	326	20.9	6	–	9	–	99	44.4	93	45.2	4	50.0
Swanville town, Waldo County	1 130	1.2	1 116	75.7	1 037	41.6	–	–	34	23.5	294	61.9	255	60.4	27	81.5
Sweden town, Oxford County	207	1.0	205	41.0	198	41.4	–	–	6	–	70	40.0	58	32.8	12	75.0
Talmadge town, Washington County	54	–	54	70.4	54	18.5	–	–	–	–	16	25.0	14	14.3	2	100.0
Temple town, Franklin County	544	1.5	536	74.3	507	35.5	–	–	2	–	144	58.3	127	58.3	11	45.5
The Forks plantation, Somerset County	33	–	33	63.6	28	50.0	–	–	–	–	8	100.0	5	100.0	3	100.0
Thomaston CDP, Knox County	2 505	1.3	2 472	62.9	2 403	50.8	21	–	114	35.1	490	57.8	419	54.4	60	73.3
Thomaston town, Knox County	3 360	1.0	3 327	65.2	3 203	49.9	43	16.3	122	32.8	784	50.8	635	47.4	121	64.5
Thorndike town, Waldo County	687	.6	683	68.7	642	37.5	2	–	7	28.6	185	50.3	138	48.6	34	58.8
Topsfield town, Washington County	248	3.2	240	74.2	237	31.6	–	–	–	–	77	54.5	66	50.0	7	71.4
Topsham CDP, Sagadahoc County	6 147	3.4	5 935	51.0	5 557	58.6	60	–	423	26.2	1 628	56.1	1 407	53.7	151	76.2
Topsham town, Sagadahoc County	8 678	2.6	8 453	57.1	7 865	57.1	88	6.8	537	22.5	2 339	56.2	2 028	54.3	204	70.1
Tremont town, Hancock County	1 325	1.6	1 304	70.7	1 222	33.1	4	100.0	22	22.7	383	44.9	329	40.4	38	65.8
Trenton town, Hancock County	1 060	2.0	1 039	70.8	981	46.6	7	–	28	7.1	310	46.5	277	44.0	26	73.1
Troy town, Waldo County	800	1.8	786	59.4	747	36.5	–	–	16	–	222	46.8	195	49.2	19	31.6
Turner town, Androscoggin County	4 373	1.3	4 314	80.1	4 013	40.9	64	18.8	251	47.8	1 215	54.1	1 069	52.0	75	70.7
Twombly unorg., Penobscot County	–	–	–	–	–	–	–	–	–	–	–	–	–	–	–	–
Union town, Knox County	1 989	1.7	1 956	69.5	1 839	39.7	14	57.1	81	49.4	549	49.5	489	49.1	43	51.2
Unity town, Waldo County	1 817	1.5	1 790	62.8	1 694	45.1	–	–	38	21.1	409	58.7	338	56.8	51	72.5
Unity unorg., Kennebec County	36	–	36	100.0	36	–	–	–	–	–	17	–	8	–	9	–
Upton town, Oxford County	77	5.2	73	60.3	68	38.2	–	–	4	50.0	24	37.5	13	15.4	4	100.0
Van Buren CDP, Aroostook County	2 759	8.5	2 525	85.4	2 584	37.0	205	13.7	1 908	22.1	755	44.4	617	40.8	125	60.8
Van Buren town, Aroostook County	2 950	8.3	2 705	83.8	2 769	36.7	228	12.3	2 016	21.4	812	44.5	662	41.2	130	62.3
Vanceboro town, Washington County	203	14.8	173	62.4	196	18.4	–	–	10	–	51	35.3	36	41.7	12	25.0
Vassalboro town, Kennebec County	3 679	.4	3 663	76.6	3 370	37.0	33	–	255	12.9	1 038	47.9	880	45.0	117	67.5
Veazie town, Penobscot County	1 636	2.8	1 590	74.8	1 534	44.6	8	75.0	62	43.5	475	40.2	396	39.1	55	47.3
Verona town, Hancock County	516	.8	512	87.3	490	16.9	–	–	–	–	138	46.4	121	49.6	7	28.6
Vienna town, Kennebec County	415	.7	412	66.0	399	29.6	–	–	18	–	121	43.0	110	41.8	8	37.5
Vinalhaven town, Knox County	1 101	1.4	1 086	78.0	1 017	28.4	–	–	15	6.7	293	47.8	254	45.7	33	72.7
Wade town, Aroostook County	251	4.0	241	84.2	231	28.1	6	–	24	25.0	67	52.2	59	52.5	4	50.0
Waite town, Washington County	105	4.8	100	80.0	94	20.2	–	–	5	–	32	62.5	25	52.0	–	–
Waldo town, Waldo County	646	.6	642	79.8	573	33.0	–	–	15	26.7	185	60.0	157	56.7	28	78.6
Waldoboro CDP, Lincoln County	1 498	1.7	1 473	68.2	1 392	47.1	8	–	58	22.4	349	48.7	290	45.5	24	37.5
Waldoboro town, Lincoln County	4 601	1.4	4 536	69.9	4 242	40.2	13	–	118	20.3	1 263	50.3	1 050	46.3	122	70.5
Wales town, Androscoggin County	1 223	2.4	1 194	84.4	1 113	35.5	15	40.0	151	23.8	339	52.5	275	51.3	44	65.9
Wallagrass plantation, Aroostook County	584	5.7	551	90.2	553	20.1	59	20.3	388	44.1	175	40.6	156	41.0	14	35.7
Waltham town, Hancock County	301	–	301	73.8	268	37.3	–	–	6	–	89	58.4	86	57.0	3	100.0
Warren town, Knox County	3 138	1.4	3 094	77.9	2 848	39.0	7	–	14	–	833	56.5	735	53.9	71	80.3
Washburn town, Aroostook County	1 880	2.9	1 825	87.3	1 750	32.6	15	20.0	52	5.8	554	48.6	480	46.0	56	75.0
Washington town, Knox County	1 185	1.9	1 162	67.5	1 104	33.1	6	16.7	38	13.2	314	57.0	277	52.7	19	94.7
Waterboro town, York County	4 510	3.1	4 371	64.4	4 132	49.2	32	–	275	8.7	1 271	58.0	1 153	58.3	72	63.9
Waterford town, Oxford County	1 299	1.7	1 277	72.2	1 203	56.4	9	–	47	–	380	41.6	323	42.1	42	45.2
Waterville city, Kennebec County	17 096	4.3	16 359	68.5	16 036	53.5	130	43.1	2 532	32.1	4 033	47.0	3 085	41.3	859	66.5
Wayne town, Kennebec County	1 030	.8	1 022	65.6	972	38.1	2	–	12	–	303	45.9	272	40.8	12	100.0
Webster plantation, Penobscot County	104	1.9	102	69.6	96	37.5	–	–	3	100.0	29	41.4	25	40.0	4	50.0
Weld town, Franklin County	436	1.4	430	70.7	413	42.9	–	–	–	–	114	53.5	99	52.5	11	81.8
Wellington town, Piscataquis County	278	2.2	272	72.1	267	35.2	4	–	8	75.0	86	48.8	71	42.3	15	80.0
Wells town, York County	7 778	2.7	7 567	42.4	7 263	38.3	24	–	372	15.3	2 212	46.2	1 898	44.8	243	57.6
Wesley town, Washington County	144	2.1	141	84.4	127	45.7	–	–	2	–	47	44.7	39	33.3	8	100.0
West Bath town, Sagadahoc County	1 716	2.3	1 677	70.1	1 609	40.6	21	19.0	76	22.4	495	43.8	423	43.3	50	48.0
Westbrook city, Cumberland County	16 121	2.3	15 744	81.7	15 001	46.5	72	19.4	1 268	25.6	4 471	48.1	3 533	44.1	748	65.0
West Central Franklin unorg., Franklin County	–	–	–	–	–	–	–	–	–	–	–	–	–	–	–	–

Table 2. **Selected Social Characteristics: 1990**—Con.

[Data based on sample and subject to sampling variability, see text. For definitions of terms and meanings of symbols, see text]

State County Place and [In Selected States] County Subdivision	All persons				Persons 5 years and over		Persons who speak a language other than English at home				Family households					
			Native				Persons 5 to 17 years		Persons 18 years and over				Married-couple family		Female householder, no husband present	
	Total	Percent foreign born	Total	Percent born in State of residence	Total	Percent living in different house in 1985	Total	Percent who do not speak English "very well"	Total	Percent who do not speak English "very well"	Total	Percent with own children under 18 years	Total	Percent with own children under 18 years	Total	Percent with own children under 18 years
PLACE AND COUNTY SUBDIVISION—Con.																
Westfield town, Aroostook County	583	3.4	563	84.0	550	33.5	1	100.0	41	43.9	171	51.5	137	54.0	20	50.0
West Forks plantation, Somerset County	52	1.9	51	96.1	52	48.1	–	–	7	28.6	15	20.0	12	25.0	1	–
West Gardiner town, Kennebec County	2 531	1.1	2 503	86.7	2 382	35.1	17	41.2	96	38.5	713	54.8	623	54.4	73	54.8
Westmanland town, Aroostook County	58	3.4	56	58.9	52	26.9	2	–	6	–	16	56.3	16	56.3	–	–
Weston town, Aroostook County	223	2.2	218	62.8	212	42.5	2	100.0	2	100.0	59	47.5	51	43.1	4	100.0
West Paris town, Oxford County	1 514	1.3	1 494	75.4	1 427	39.7	19	–	82	13.4	402	46.5	334	42.2	51	74.5
Westport town, Lincoln County	659	1.1	652	62.6	621	43.5	–	–	24	41.7	172	41.3	158	38.0	11	81.8
Whitefield town, Lincoln County	1 932	1.5	1 903	72.6	1 784	41.4	26	26.9	72	27.8	496	61.3	413	61.7	57	54.4
Whiting town, Washington County	379	2.1	371	77.6	360	31.7	–	–	7	–	109	48.6	91	44.0	15	66.7
Whitney unorg., Penobscot County	–	–	–	–	–	–	–	–	–	–	–	–	–	–	–	–
Whitneyville town, Washington County	251	2.8	244	77.9	235	32.3	–	–	2	100.0	72	55.6	59	54.2	8	62.5
Willimantic town, Piscataquis County	183	–	183	58.5	168	15.5	–	–	7	–	54	53.7	42	50.0	8	62.5
Wilton CDP, Franklin County	2 453	1.2	2 424	76.8	2 240	47.5	23	26.1	162	16.0	710	51.1	592	46.6	110	75.5
Wilton town, Franklin County	4 242	1.7	4 169	76.6	3 902	41.3	37	16.2	270	11.9	1 224	50.1	1 040	47.7	162	63.6
Windham town, Cumberland County	13 005	2.2	12 716	77.5	12 091	40.6	64	–	500	8.8	3 482	50.1	2 980	49.4	337	62.0
Windsor town, Kennebec County	1 895	.5	1 885	81.5	1 759	38.8	4	–	63	25.4	531	52.0	450	50.2	62	58.1
Winn town, Penobscot County	508	2.8	494	87.2	481	23.5	2	–	15	73.3	153	44.4	136	41.2	11	72.7
Winslow CDP, Kennebec County	5 436	4.1	5 213	84.6	5 126	40.4	53	84.9	1 021	34.3	1 560	47.4	1 300	44.2	237	63.3
Winslow town, Kennebec County	7 971	3.2	7 715	84.9	7 464	40.3	59	76.3	1 184	36.8	2 248	51.8	1 928	49.1	279	66.7
Winter Harbor town, Hancock County	1 157	2.3	1 130	37.9	1 043	89.2	–	–	16	25.0	305	58.4	275	57.1	14	57.1
Winterport CDP, Waldo County	1 303	–	1 303	74.4	1 227	39.4	12	–	43	30.2	356	50.8	283	46.3	56	69.6
Winterport town, Waldo County	3 177	.9	3 147	73.0	2 919	39.5	12	–	71	35.2	875	59.5	764	58.5	81	70.4
Winterville plantation, Aroostook County	221	.5	220	74.5	203	37.4	6	–	86	8.1	58	41.4	49	38.8	7	71.4
Winthrop CDP, Kennebec County	2 837	3.7	2 733	70.4	2 713	38.4	22	–	128	57.8	736	48.2	634	48.1	67	56.7
Winthrop town, Kennebec County	5 987	3.0	5 810	71.9	5 660	40.6	39	–	244	46.7	1 630	50.4	1 432	49.7	147	55.8
Wiscasset CDP, Lincoln County	1 232	3.4	1 190	68.5	1 201	38.6	–	–	17	52.9	339	42.8	278	38.5	45	84.4
Wiscasset town, Lincoln County	3 343	2.5	3 260	69.6	3 104	43.2	23	–	49	18.4	900	51.7	782	50.8	83	59.0
Woodland town, Aroostook County	1 403	1.4	1 383	85.2	1 315	27.8	4	–	132	1.5	408	49.5	352	48.9	26	46.2
Woodland CDP, Washington County	1 287	9.4	1 166	76.3	1 206	36.2	–	–	12	16.7	369	41.5	310	38.4	49	59.2
Woodstock town, Oxford County	1 197	.8	1 187	79.8	1 102	37.7	–	–	12	16.7	327	47.4	296	48.0	18	61.1
Woodville town, Penobscot County	212	3.3	205	91.2	200	30.5	–	–	8	25.0	61	59.0	60	58.3	1	100.0
Woolwich town, Sagadahoc County	2 638	1.3	2 604	69.9	2 476	44.8	16	100.0	84	40.5	759	45.2	714	44.7	21	76.2
Wyman unorg., Franklin County	67	–	67	80.6	60	48.3	–	–	5	–	15	53.3	15	53.3	–	–
Yarmouth CDP, Cumberland County	3 338	2.8	3 246	61.9	3 094	48.4	10	–	69	27.5	875	50.2	730	49.2	101	61.4
Yarmouth town, Cumberland County	7 862	3.2	7 612	58.9	7 384	50.5	21	–	193	19.2	2 169	46.0	1 880	44.5	202	60.9
York town, York County	9 818	2.6	9 559	24.4	9 194	43.3	51	–	361	15.8	2 733	43.8	2 467	42.0	182	62.1
York Harbor CDP, York County	2 626	3.6	2 531	30.2	2 490	48.8	–	–	81	29.6	670	37.5	613	35.7	51	62.7

Table 3. **Education and Veteran Status: 1990**

[Data based on sample and subject to sampling variability, see text. For definitions of terms and meanings of symbols, see text]

State County County Subdivision Place	Persons 3 years and over enrolled in school				Persons 16 to 19 years					Persons 25 years and over			Civilian veterans 16 years and over	
		Elementary or high school				Not enrolled in school and not high school graduate								
	Preprimary school	Total	Percent in private school	College	Total	Total	Employed	Unemployed	Not in labor force	Total	Percent high school graduate or higher	Percent with bachelor's degree or higher	Total	65 years and over
The State	**24 045**	**207 039**	**5.4**	**73 784**	**71 578**	**5 965**	**2 393**	**1 274**	**2 274**	**795 613**	**78.8**	**18.8**	**159 333**	**39 150**
Androscoggin County	1 955	18 000	9.5	5 923	6 372	559	317	99	143	66 785	71.8	12.6	13 855	3 202
Auburn city	493	4 071	6.6	1 090	1 348	133	65	16	52	15 876	76.7	19.1	3 243	769
Durham town	71	570	4.9	164	180	7	7	–	–	1 858	80.5	16.2	371	40
Greene town	74	735	4.5	102	223	6	–	–	6	2 303	77.7	11.7	521	109
Leeds town	47	380	2.1	59	135	–	–	–	–	953	73.0	11.2	189	37
Lewiston city	527	5 975	14.3	3 092	2 675	309	172	62	75	25 208	63.7	9.7	5 383	1 498
Lisbon town	272	1 609	8.3	465	513	28	15	13	–	5 855	77.3	12.8	1 306	206
Lisbon Falls CDP	138	787	8.3	294	259	18	5	13	–	2 795	82.9	16.6	632	87
Livermore town	28	340	3.5	85	103	10	8	–	2	1 294	82.8	11.0	250	52
Livermore Falls town	88	613	1.1	75	142	5	5	–	–	2 235	70.6	8.2	456	126
Livermore Falls CDP	46	351	2.0	48	82	5	5	–	–	1 240	68.1	9.3	235	72
Mechanic Falls town	62	650	17.1	127	171	9	9	–	–	1 752	74.8	7.4	322	60
Mechanic Falls CDP	55	542	17.2	107	113	–	–	–	–	1 438	74.2	7.8	274	55
Minot town	30	329	–	87	79	–	–	–	–	1 080	81.9	15.2	219	38
Poland town	103	923	14.1	179	261	26	18	–	8	2 681	76.8	10.9	460	93
Sabattus town	54	711	8.0	98	209	7	7	–	–	2 276	68.4	6.5	531	94
Turner town	83	847	7.0	250	263	13	7	6	–	2 665	80.8	13.1	449	51
Wales town	23	247	2.8	50	70	6	4	2	–	749	75.3	8.8	155	29
Aroostook County	1 278	15 622	1.5	4 913	5 088	393	166	79	141	55 738	70.9	12.5	9 889	2 048
Allagash town	22	73	–	11	13	–	–	–	–	254	51.6	8.7	43	15
Amity town	5	46	6.5	18	19	8	8	–	–	136	69.1	8.1	23	2
Ashland town	13	270	–	48	93	5	3	–	2	994	63.6	9.2	220	41
Bancroft town	2	13	–	–	2	–	–	–	–	49	42.9	8.2	12	1
Blaine town	4	137	–	21	42	2	–	–	2	513	77.2	4.1	100	21
Mars Hill-Blaine CDP (pt.)	2	53	–	11	25	2	–	–	2	277	72.9	6.9	59	14
Bridgewater town	6	111	1.8	19	35	6	3	–	3	445	66.7	8.5	87	25
Caribou city	155	1 682	.4	450	546	72	19	41	12	6 179	71.1	13.0	1 248	251
Cary plantation	5	29	–	–	15	7	7	–	–	140	67.1	5.0	22	9
Castle Hill town	8	74	2.7	30	22	–	–	–	–	304	66.8	11.2	56	17
Caswell town	–	85	2.4	6	28	3	–	–	3	245	53.5	3.7	48	12
Central Aroostook unorg.	–	6	–	–	–	–	–	–	–	47	85.1	–	10	3
Chapman town	5	83	–	23	27	5	–	5	–	267	68.5	9.4	56	4
Connor unorg.	–	79	–	15	42	1	–	–	1	282	54.6	3.2	43	5
Crystal town	4	69	–	13	17	3	–	–	3	222	73.0	5.0	37	9
Cyr plantation	2	38	–	4	5	–	–	–	–	83	63.9	8.4	7	3
Dyer Brook town	–	42	–	3	16	4	–	–	4	169	68.6	11.8	20	7
E plantation	–	20	–	–	5	2	2	–	–	36	72.2	25.0	8	2
Eagle Lake town	–	166	–	29	54	–	–	–	–	661	50.2	8.9	104	11
Easton town	10	253	.8	48	61	2	2	–	–	839	72.7	13.7	152	26
Fort Fairfield town	45	742	–	217	216	13	6	–	7	2 625	72.3	14.5	473	93
Fort Fairfield CDP	–	303	–	74	70	6	6	–	–	1 186	75.0	13.7	219	57
Fort Kent town	68	837	–	406	275	–	–	–	–	2 685	67.9	13.4	460	107
Fort Kent CDP	24	324	–	241	137	–	–	–	–	1 413	62.1	13.7	227	59
Frenchville town	15	267	2.6	59	91	5	5	–	–	855	71.5	6.4	178	22
Garfield plantation	–	21	–	2	6	–	–	–	–	68	64.7	16.2	13	2
Glenwood plantation	–	–	–	–	–	–	–	–	–	3	66.7	–	–	–
Grand Isle town	18	104	–	4	32	3	2	–	1	392	57.1	5.4	77	14
Hamlin town	5	36	–	4	15	–	–	–	–	173	54.3	4.6	38	8
Hammond town	3	21	–	–	5	3	3	–	–	51	15.7	5.9	9	–
Haynesville town	4	60	3.3	11	12	7	–	–	7	176	73.3	6.3	46	13
Hersey town	–	2	–	–	4	2	–	–	2	37	51.4	13.5	16	3
Hodgdon town	26	249	–	31	61	–	–	–	–	813	82.7	14.8	130	26
Houlton town	91	1 144	5.7	261	346	40	10	–	30	4 326	70.9	16.7	771	217
Houlton CDP	67	963	5.1	217	292	40	10	–	30	3 741	69.7	18.1	626	199
Island Falls town	2	173	–	11	58	3	–	3	–	575	78.4	12.5	111	42
Limestone town	248	1 409	1.3	1 116	490	31	9	1	14	5 422	89.1	20.5	634	27
Limestone CDP	27	213	–	49	66	7	–	–	7	867	54.9	8.1	234	18
Loring AFB CDP	214	952	1.9	1 012	339	15	–	1	7	4 061	97.9	22.6	293	–
Linneus town	11	161	9.3	36	50	12	7	–	5	518	69.9	5.2	109	20
Littleton town	18	205	2.9	26	60	2	2	–	–	615	70.4	4.9	111	29
Ludlow town	14	97	–	7	34	4	4	–	–	275	64.0	12.0	59	8
Macwahoc plantation	2	7	–	7	11	–	–	–	–	99	61.6	–	17	6
Madawaska town	47	907	–	49	235	16	16	–	–	3 373	67.3	9.6	669	142
Madawaska CDP	34	647	–	44	195	16	16	–	–	2 552	64.1	9.8	460	101
Mapleton town	11	396	3.0	101	117	3	3	–	–	1 207	79.3	14.6	214	36
Mars Hill town	27	306	1.6	60	101	7	1	3	3	1 181	64.9	7.8	212	62
Mars Hill-Blaine CDP (pt.)	21	229	2.2	41	74	7	1	3	3	879	61.7	7.3	147	42
Masardis town	4	49	–	18	15	2	2	–	–	225	60.4	5.3	50	16
Merrill town	7	46	–	1	20	–	–	–	–	177	60.5	9.6	35	11
Monticello town	11	156	–	29	35	6	3	2	1	580	62.1	5.0	107	21
Moro plantation	–	22	–	9	2	–	–	–	–	34	73.5	–	10	–
Nashville plantation	–	12	–	4	–	–	–	–	–	18	100.0	22.2	2	–
New Canada town	2	56	–	12	24	3	–	–	3	150	74.7	20.0	12	3
New Limerick town	2	94	19.1	15	30	4	2	–	2	369	80.8	12.7	58	6
New Sweden town	22	131	3.1	23	43	3	3	–	–	501	67.5	13.0	100	14
Northwest Aroostook unorg.	–	–	–	–	–	–	–	–	–	30	100.0	40.0	9	–
Oakfield town	4	166	–	18	42	4	–	4	–	561	70.9	5.5	117	33
Orient town	–	39	–	9	7	–	–	–	–	75	76.0	–	18	4
Oxbow plantation	–	7	–	–	8	–	–	–	–	42	61.9	–	6	3
Perham town	–	67	–	12	14	–	–	–	–	271	64.6	11.4	34	14
Portage Lake town	5	62	–	21	31	2	–	2	–	316	59.5	3.8	62	18
Presque Isle city	107	1 747	1.9	1 067	757	42	24	8	10	6 609	75.6	16.1	1 168	251
Reed plantation	2	42	–	7	7	–	–	–	–	154	63.0	1.3	24	8
St. Agatha town	7	220	–	28	64	–	–	–	–	589	65.7	14.9	86	11
St. Francis town	26	138	1.4	22	31	8	–	3	5	408	54.2	7.6	87	22
St. John plantation	2	67	–	10	17	–	–	–	–	176	59.1	5.1	30	6
Sherman town	26	234	3.8	40	54	–	–	–	–	652	74.7	8.0	101	32
Smyrna town	7	54	3.7	8	18	–	–	–	–	252	62.7	6.3	53	19
South Aroostook unorg.	8	60	–	9	33	8	–	–	8	249	70.3	5.6	37	3
Square Lake unorg.	8	146	5.5	26	69	4	4	–	–	381	54.3	10.0	111	38
Stockholm town	1	40	–	9	15	5	2	3	–	205	67.8	15.1	38	9
Van Buren town	60	451	–	163	162	4	–	–	4	2 025	52.6	5.3	312	63
Van Buren CDP	55	393	–	157	145	4	–	–	4	1 912	53.4	5.3	312	63
Wade town	–	70	2.9	18	19	–	–	–	–	145	67.6	12.4	34	2
Wallagrass plantation	14	106	–	16	32	5	3	–	2	395	57.7	11.4	51	19
Washburn town	19	395	–	81	130	10	6	2	2	1 196	73.6	11.0	208	39

Table 3. **Education and Veteran Status: 1990**—Con.

[Data based on sample and subject to sampling variability, see text. For definitions of terms and meanings of symbols, see text]

State County County Subdivision Place	Persons 3 years and over enrolled in school				Persons 16 to 19 years					Persons 25 years and over			Civilian veterans 16 years and over	
		Elementary or high school				Not enrolled in school and not high school graduate								
	Preprimary school	Total	Percent in private school	College	Total	Total	Employed	Unemployed	Not in labor force	Total	Percent high school graduate or higher	Percent with bachelor's degree or higher	Total	65 years and over
Aroostook County—Con.														
Westfield town	2	113	-	22	32	5	5	-	-	399	59.9	5.3	58	11
Westmanland town	2	8	-	5	2	-	-	-	-	42	81.0	21.4	4	-
Weston town	6	41	-	4	7	-	-	-	-	150	85.3	7.3	41	7
Winterville plantation	6	49	-	10	19	-	-	-	-	141	45.4	9.9	32	2
Woodland town	22	314	-	51	88	7	-	2	5	887	66.4	11.0	151	22
Cumberland County	5 113	36 676	6.1	17 126	13 741	1 129	470	227	425	159 876	85.0	27.6	30 281	7 838
Baldwin town	18	239	10.9	51	81	7	-	7	-	801	78.7	12.1	186	34
Bridgton town	43	870	-	133	246	29	16	-	13	2 654	79.7	18.5	560	157
Bridgton CDP	19	515	-	49	167	29	16	-	13	1 230	81.1	15.6	200	66
Brunswick town	541	2 842	4.5	2 139	1 485	98	37	25	29	12 738	83.5	26.5	2 652	636
Brunswick CDP	375	1 957	2.6	1 772	1 140	83	29	25	29	8 991	82.4	27.7	1 892	457
Brunswick Station CDP	72	234	2.1	145	124	7	-	-	-	787	97.8	12.6	69	6
Cape Elizabeth town	200	1 611	10.1	474	455	5	-	-	5	6 032	95.5	48.8	1 004	293
Casco town	51	622	-	105	155	-	-	-	-	1 910	84.6	17.9	402	105
Cumberland town	166	1 022	6.1	339	360	12	12	-	-	3 830	93.0	48.2	806	216
Cumberland Center CDP	54	338	2.1	111	130	-	-	-	-	1 283	93.5	48.9	254	58
Yarmouth CDP (pt.)	-	-	-	-	-	-	-	-	-	-	-	-	-	-
Falmouth town	243	1 016	8.9	401	268	14	7	-	7	5 505	91.8	44.1	1 051	355
Falmouth Foreside CDP	75	225	21.3	98	61	7	-	-	7	1 208	92.3	50.8	225	137
Freeport town	107	1 056	8.5	434	326	66	28	10	28	4 643	85.5	32.2	846	207
Freeport CDP	35	271	-	117	89	11	11	-	-	1 254	84.5	27.4	206	48
Gorham town	295	1 894	3.9	1 609	1 201	30	17	7	6	6 949	86.0	26.0	1 383	264
Gorham CDP	77	418	11.5	1 223	770	7	-	7	-	1 757	86.5	27.5	402	117
Little Falls-South Windham CDP (pt.)	11	82	7.3	25	8	-	-	-	-	463	74.3	26.8	69	-
Gray town	92	1 092	7.1	307	314	23	17	6	-	3 825	87.9	24.1	810	123
Harpswell town	192	640	5.9	176	229	9	2	-	7	3 579	85.1	32.0	703	211
Harrison town	37	406	3.2	51	107	2	2	-	-	1 291	82.3	18.6	273	64
Naples town	40	519	3.5	114	145	17	8	4	5	1 879	80.1	12.2	444	115
New Gloucester town	61	754	13.8	194	241	23	10	-	13	2 437	73.7	19.6	377	65
North Yarmouth town	63	429	9.8	150	147	10	2	6	2	1 562	89.1	34.4	282	57
Portland city	1 352	7 600	7.3	5 185	3 131	407	150	116	141	43 379	83.2	29.6	7 391	2 124
Pownal town	35	250	2.4	57	86	3	3	-	-	785	83.7	25.0	168	29
Raymond town	96	562	2.3	134	137	-	-	-	-	2 174	90.1	24.3	440	83
Scarborough town	233	1 917	5.2	796	546	35	26	-	9	8 490	88.1	29.0	1 644	391
Scarborough CDP	43	309	2.3	185	65	-	-	-	-	1 797	79.4	22.5	345	133
Sebago town	25	166	2.4	33	54	2	-	-	2	878	85.5	18.2	180	47
South Portland city	420	3 527	7.4	1 429	1 336	124	24	8	92	15 536	85.5	21.4	3 093	997
Standish town	141	1 352	1.6	875	612	26	17	-	9	4 741	83.4	19.6	964	194
Westbrook city	227	2 728	4.5	863	928	101	53	31	17	10 515	78.9	13.4	2 047	492
Windham town	222	2 253	8.0	584	753	75	33	7	35	8 377	84.6	19.8	1 647	355
Little Falls-South Windham CDP (pt.)	15	112	-	67	58	25	6	-	19	749	75.4	13.6	184	39
North Windham CDP	50	806	8.2	157	279	29	13	-	16	2 556	85.3	18.9	476	101
Yarmouth town	213	1 309	3.2	493	398	11	6	-	5	5 366	91.2	40.6	928	224
Yarmouth CDP (pt.)	77	576	3.5	183	138	-	-	-	-	2 279	90.3	41.0	332	67
Franklin County	476	5 300	1.9	2 330	2 116	135	44	39	52	17 980	79.7	17.7	3 568	873
Avon town	15	102	2.9	11	28	-	-	-	-	382	65.2	6.3	65	18
Carrabassett Valley town	7	26	7.7	2	11	-	-	-	-	225	99.1	29.8	45	14
Carthage town	10	65	6.2	22	19	3	-	3	-	301	74.4	2.3	59	9
Chesterville town	22	218	.9	40	54	-	-	-	-	633	70.0	11.5	103	15
Coplin plantation	-	19	-	5	5	-	-	-	-	86	81.4	27.9	18	-
Dallas plantation	-	23	-	4	11	-	-	-	-	110	82.7	20.9	20	2
East Central Franklin unorg.	9	78	5.1	4	33	4	-	4	-	272	79.8	8.1	58	17
Eustis town	12	84	-	16	25	6	-	4	2	434	76.0	7.1	100	28
Farmington town	94	1 197	2.3	1 474	917	15	-	6	9	4 100	82.5	23.7	806	215
Farmington CDP	22	546	1.5	1 317	703	6	-	6	-	1 988	79.1	25.3	359	104
Industry town	4	161	1.2	49	44	4	-	2	2	436	78.0	17.9	99	18
Jay town	88	1 038	.6	230	330	23	17	6	-	3 163	77.7	12.4	634	134
Chisholm CDP	12	244	-	106	106	17	17	-	-	1 122	75.7	12.0	237	53
Kingfield town	28	183	2.2	45	56	5	1	4	-	743	83.0	27.9	135	28
Madrid town	-	39	-	8	17	2	2	-	-	150	69.3	10.0	33	6
New Sharon town	28	255	.8	54	52	-	-	-	-	766	86.6	19.3	173	24
New Vineyard town	21	109	5.5	26	32	9	1	-	8	410	73.4	19.3	76	24
North Franklin unorg.	-	-	-	-	-	-	-	-	-	18	50.0	27.8	5	-
Phillips town	19	260	-	24	78	2	-	-	2	690	73.0	10.0	140	26
Rangeley plantation	-	16	-	2	4	-	-	-	-	78	70.5	26.9	21	6
Rangeley town	14	156	-	36	40	3	-	2	1	779	79.8	15.1	183	52
Sandy River plantation	3	10	-	-	5	-	-	-	-	65	64.6	10.8	17	4
South Franklin unorg.	-	2	-	2	2	-	-	-	-	35	60.0	8.6	6	-
Strong town	23	202	1.0	45	60	15	14	-	1	789	77.3	15.8	172	48
Temple town	11	119	1.7	11	38	6	-	1	5	339	85.8	27.4	66	16
Weld town	8	105	4.8	14	29	2	-	-	2	275	82.5	20.7	70	19
West Central Franklin unorg.	-	-	-	-	-	-	-	-	-	-	-	-	-	-
Wilton town	60	820	3.4	206	219	29	6	7	16	2 661	83.0	19.2	459	150
Wilton CDP	30	441	-	101	120	14	-	4	10	1 545	82.0	19.0	264	79
Wyman unorg.	-	13	-	-	7	7	3	-	4	40	85.0	37.5	5	-
Hancock County	948	7 428	6.5	2 407	2 436	200	78	54	68	31 475	83.3	21.4	6 533	1 783
Amherst town	2	33	-	6	8	2	2	-	-	139	79.9	12.9	31	11
Aurora town	1	23	-	-	4	-	-	-	-	50	76.0	6.0	10	-
Bar Harbor town	106	559	1.8	335	226	14	1	13	-	3 095	87.3	31.0	539	169
Bar Harbor CDP	43	319	-	244	154	13	-	13	-	1 940	85.5	31.4	309	120
Blue Hill town	49	319	15.4	57	89	-	-	-	-	1 346	88.2	30.5	231	84
Brooklin town	17	92	30.4	16	16	2	-	2	-	591	89.3	25.9	124	49
Brooksville town	6	136	21.3	24	32	-	-	-	-	519	88.1	28.7	115	42
Bucksport town	183	891	3.3	163	284	14	14	-	-	3 017	80.8	13.1	666	131
Bucksport CDP	124	562	5.2	130	151	7	7	-	-	1 887	79.7	15.3	472	93
Castine town	7	114	7.9	493	174	-	-	-	-	543	95.8	47.7	143	40
Central Hancock unorg.	-	13	-	7	3	3	-	3	-	94	54.3	9.6	9	-
Cranberry Isles town	6	29	10.3	-	9	-	-	-	-	128	79.7	31.3	25	10
Dedham town	24	261	10.7	71	61	5	5	-	-	797	89.3	20.7	136	32
Deer Isle town	42	284	4.6	31	86	8	2	3	3	1 250	79.8	19.2	252	92
Eastbrook town	10	59	3.4	13	35	-	-	-	-	187	80.2	21.9	48	10
East Hancock unorg.	-	6	-	2	3	-	-	-	-	19	73.7	10.5	-	-
Ellsworth city	91	978	9.4	275	284	46	11	10	25	4 031	85.1	23.2	821	224
Franklin town	13	169	10.1	38	73	10	8	2	-	754	78.1	15.8	149	29
Frenchboro town	-	4	-	-	-	-	-	-	-	30	73.3	-	-	-

Table 3. **Education and Veteran Status: 1990**—Con.

[Data based on sample and subject to sampling variability, see text. For definitions of terms and meanings of symbols, see text]

State County County Subdivision Place	Persons 3 years and over enrolled in school				Persons 16 to 19 years					Persons 25 years and over			Civilian veterans 16 years and over	
		Elementary or high school				Not enrolled in school and not high school graduate								
	Preprimary school	Total	Percent in private school	College	Total	Total	Employed	Unemployed	Not in labor force	Total	Percent high school graduate or higher	Percent with bachelor's degree or higher	Total	65 years and over
Hancock County—Con.														
Gouldsboro town	27	277	–	121	92	6	2	2	2	1 388	82.4	17.7	304	101
Great Pond town	–	9	–	8	1	–	–	–	–	51	68.6	9.8	13	–
Hancock town	33	263	7.2	53	89	15	7	2	6	1 183	78.4	12.7	272	70
Lamoine town	24	239	7.1	67	58	2	–	2	–	909	87.2	21.0	213	50
Mariaville town	6	31	29.0	10	7	–	–	–	–	138	89.1	10.9	41	4
Mount Desert town	44	227	1.3	100	75	4	4	–	–	1 405	89.6	28.5	249	88
Northwest Hancock unorg.	–	–	–	–	–	–	–	–	–	–	–	–	–	–
Orland town	28	328	4.0	86	101	3	1	–	2	1 197	80.8	17.0	247	64
Osborn town	–	13	–	3	7	2	–	–	2	53	69.8	5.7	7	–
Otis town	2	69	–	12	25	–	–	–	–	228	81.1	11.0	55	3
Penobscot town	19	174	13.8	30	50	2	–	2	–	830	80.7	16.5	135	37
Sedgwick town	20	120	7.5	15	41	6	2	2	2	628	80.4	21.3	150	42
Sorrento town	–	37	10.8	16	25	–	–	–	–	214	82.2	27.6	57	13
Southwest Harbor town	46	276	.7	76	78	13	5	6	2	1 330	86.3	26.5	257	65
Stonington town	32	201	4.0	31	51	5	–	2	3	848	72.4	13.9	162	42
Sullivan town	18	198	7.1	40	65	4	2	–	2	735	78.8	16.7	165	44
Surry town	11	179	3.9	46	45	3	–	–	3	701	82.3	28.4	192	59
Swans Island town	15	48	14.6	2	11	3	–	–	3	246	65.9	14.2	59	21
Tremont town	35	185	5.4	37	74	14	4	3	7	930	76.0	16.8	224	44
Trenton town	16	162	5.6	49	36	7	4	–	3	714	82.6	23.4	157	40
Verona town	2	144	–	11	31	–	–	–	–	311	74.6	9.0	73	21
Waltham town	3	69	23.2	23	13	2	2	–	–	186	73.1	2.2	37	14
Winter Harbor town	10	209	1.4	40	74	5	2	–	3	660	90.8	10.8	165	38
Kennebec County	2 377	19 880	5.3	7 498	7 065	675	260	138	277	74 858	78.9	18.1	15 025	3 800
Albion town	27	415	5.8	101	120	4	2	–	2	1 060	78.5	12.0	152	36
Augusta city	311	3 182	6.9	1 097	1 061	114	56	19	39	14 489	74.4	16.3	3 051	875
Belgrade town	66	424	7.5	95	161	9	–	–	9	1 564	84.8	23.4	292	61
Benton town	34	419	4.3	113	176	6	–	–	6	1 493	80.5	9.4	300	62
Chelsea town	38	428	8.4	179	147	46	16	14	16	1 603	71.0	10.3	331	92
China town	68	809	9.3	152	201	–	–	–	–	2 278	86.4	20.0	502	86
Clinton town	90	643	9.3	124	211	24	10	–	14	2 011	74.4	9.5	443	83
Clinton CDP	48	298	–	61	95	6	–	–	6	849	76.1	5.1	203	54
Farmingdale town	61	438	–	185	162	9	9	–	–	2 000	82.2	14.2	428	119
Farmingdale CDP	46	338	–	142	118	9	9	–	–	1 453	87.0	19.1	302	96
Fayette town	14	120	8.3	40	26	–	–	–	–	611	81.7	17.2	136	27
Gardiner city	202	1 179	3.3	347	389	40	–	–	40	4 352	80.2	14.4	855	198
Hallowell city	51	357	4.8	149	123	17	3	8	6	1 756	87.6	34.0	318	96
Litchfield town	73	517	2.7	102	157	19	14	–	5	1 657	78.6	14.8	322	55
Manchester town	37	457	1.8	105	98	4	2	2	–	1 364	86.4	29.0	269	63
Monmouth town	67	653	1.2	135	212	16	9	7	–	2 090	82.7	14.4	462	89
Mount Vernon town	30	283	1.1	58	68	3	–	–	3	868	83.4	24.9	154	35
Oakland town	86	1 115	6.5	273	278	36	26	–	10	3 519	80.5	14.9	600	178
Oakland CDP	43	728	5.4	141	167	26	26	–	–	2 139	77.7	17.2	358	107
Pittston town	60	465	4.5	159	154	7	–	7	–	1 583	80.1	11.8	297	54
Randolph town	48	319	–	93	101	8	4	2	2	1 298	77.0	12.7	276	77
Randolph CDP	48	319	–	93	101	8	4	2	2	1 298	77.0	12.7	276	77
Readfield town	45	428	3.7	112	104	6	–	2	4	1 320	87.6	33.2	262	57
Rome town	11	146	4.1	38	51	8	5	1	2	509	81.5	24.8	112	31
Sidney town	62	532	5.1	131	133	12	8	4	–	1 630	82.1	16.4	285	64
Unity unorg.	–	8	–	–	–	–	–	–	–	36	25.0	–	–	–
Vassalboro town	123	631	11.6	183	146	–	–	–	–	2 380	80.5	18.1	474	114
Vienna town	9	81	–	2	10	–	–	–	–	297	80.5	25.9	51	11
Waterville city	324	2 188	5.9	2 576	1 638	151	50	59	42	10 381	74.5	22.2	1 989	593
Wayne town	25	193	6.2	70	56	3	–	–	3	710	90.0	37.7	131	43
West Gardiner town	45	541	.6	99	182	10	–	5	5	1 580	82.5	12.0	374	65
Windsor town	36	380	11.3	62	106	5	2	–	3	1 216	79.8	11.0	254	54
Winslow town	205	1 461	4.2	345	460	76	36	8	32	5 177	75.8	13.9	1 140	296
Winslow CDP	141	857	5.1	256	305	58	27	8	23	3 649	74.8	14.8	836	245
Winthrop town	129	1 068	2.6	373	334	42	8	–	34	4 026	86.0	27.8	765	186
Winthrop CDP	64	509	–	172	142	15	–	–	15	1 956	88.0	25.6	336	93
Knox County	700	5 691	5.3	1 269	1 819	171	63	62	46	24 778	80.8	19.8	5 311	1 585
Appleton town	19	230	.9	39	59	5	2	–	3	697	83.9	17.4	141	35
Camden town	89	637	8.0	185	258	28	13	15	–	3 680	86.7	34.0	649	247
Camden CDP (pt.)	81	505	10.1	117	183	17	7	10	–	2 910	85.9	31.7	504	190
Criehaven unorg.	–	–	–	–	–	–	–	–	–	–	–	–	–	–
Cushing town	11	157	4.5	36	57	9	7	–	2	674	83.7	15.3	138	47
Friendship town	23	197	2.0	30	55	–	–	–	–	748	77.1	17.8	129	46
Hope town	30	172	8.1	31	45	5	5	–	–	680	82.4	21.8	125	28
Isle au Haut town	–	4	25.0	–	–	–	–	–	–	30	83.3	30.0	2	2
Matinicus Isle plantation	–	5	–	–	1	–	–	–	–	51	96.1	19.6	12	7
North Haven town	2	62	3.2	21	17	1	–	–	1	224	87.9	13.8	37	13
Owls Head town	33	213	3.8	39	72	6	2	4	–	1 140	86.0	23.0	287	105
Rockland city	226	1 116	3.9	276	447	74	26	17	31	5 199	73.3	11.9	1 084	289
Rockport town	41	518	13.5	153	126	–	–	–	–	2 024	90.8	32.1	381	135
Camden CDP (pt.)	–	–	–	–	–	–	–	–	–	–	–	–	–	–
St. George town	33	330	3.0	82	96	6	2	2	2	1 607	83.8	23.1	359	129
South Thomaston town	15	181	1.1	48	73	10	3	4	3	862	79.2	14.0	195	67
Thomaston town	26	544	1.1	139	150	–	–	–	–	2 350	76.5	15.2	615	188
Thomaston CDP	26	396	1.5	123	128	–	–	–	–	1 751	77.1	14.3	471	147
Union town	39	367	6.0	43	99	9	2	3	4	1 309	80.3	17.9	314	68
Vinalhaven town	35	161	–	17	47	4	1	3	–	754	80.1	17.5	158	30
Warren town	62	543	5.9	100	158	11	–	11	–	1 983	80.4	13.3	532	111
Washington town	16	254	10.2	30	59	3	–	3	–	766	75.6	11.6	153	38
Lincoln County	657	4 992	8.2	1 110	1 549	192	85	30	77	20 674	81.4	22.2	4 327	1 330
Alna town	15	85	11.8	25	29	2	–	2	–	387	85.0	22.5	76	22
Boothbay town	75	383	–	83	130	16	8	–	8	1 854	78.2	22.2	345	142
Boothbay Harbor town	63	297	5.4	108	125	12	–	6	6	1 678	84.0	23.5	380	115
Boothbay Harbor CDP	29	146	4.8	45	68	8	–	4	4	907	83.5	21.6	206	63
Bremen town	7	123	19.5	16	48	4	4	–	–	462	76.6	24.7	122	35
Bristol town	50	367	12.3	72	120	13	5	5	3	1 686	87.3	23.8	385	153
Damariscotta town	30	252	20.6	56	86	6	4	–	2	1 374	87.5	30.2	278	128
Damariscotta-Newcastle CDP (pt.)	16	118	21.2	12	28	2	–	–	2	839	88.9	38.0	183	109
Dresden town	22	250	4.4	44	74	10	2	3	5	873	80.9	21.6	176	29
Edgecomb town	24	168	19.0	35	47	–	–	–	–	700	87.1	30.4	145	46
Hibberts gore	–	–	–	–	–	–	–	–	–	–	–	–	–	–
Jefferson town	53	389	7.2	102	118	8	2	2	4	1 380	83.0	20.7	252	65

Table 3. **Education and Veteran Status: 1990**—Con.

[Data based on sample and subject to sampling variability, see text. For definitions of terms and meanings of symbols, see text]

State County County Subdivision Place	Persons 3 years and over enrolled in school				Persons 16 to 19 years					Persons 25 years and over			Civilian veterans 16 years and over	
		Elementary or high school				Not enrolled in school and not high school graduate								
	Preprimary school	Total	Percent in private school	College	Total	Total	Employed	Unemployed	Not in labor force	Total	Percent high school graduate or higher	Percent with bachelor's degree or higher	Total	65 years and over
Lincoln County—Con.														
Monhegan plantation	–	9	44.4	3	3	–	–	–	–	66	100.0	40.9	16	6
Newcastle town	14	247	12.6	68	73	7	4	–	3	1 046	85.6	36.2	220	72
Damariscotta-Newcastle CDP (pt.)	6	72	22.2	17	26	–	–	–	–	381	86.9	48.8	77	44
Nobleboro town	34	249	9.6	49	70	4	4	–	–	956	84.2	17.6	211	69
Somerville town	9	73	13.7	23	16	–	–	–	–	329	74.2	14.3	70	7
South Bristol town	10	110	12.7	27	30	7	3	2	2	614	86.3	29.8	149	59
Southport town	14	79	5.1	20	12	6	4	–	2	502	91.4	31.9	128	71
Waldoboro town	69	790	6.5	152	264	56	18	10	28	2 983	70.5	12.8	602	154
Waldoboro CDP	21	259	7.3	81	108	31	13	10	8	976	67.8	13.6	177	46
Westport town	13	117	4.3	31	48	5	5	–	–	464	84.3	19.6	98	19
Whitefield town	62	403	3.0	63	104	12	9	–	3	1 168	77.1	21.0	268	65
Wiscasset town	93	601	6.2	133	152	24	13	–	11	2 152	81.8	18.5	406	73
Wiscasset CDP	26	219	5.9	42	65	6	6	–	–	861	80.8	19.6	171	48
Oxford County	1 020	9 464	4.1	1 646	2 735	316	107	98	111	34 779	76.9	12.7	7 309	1 969
Andover town	20	176	.6	34	56	–	–	–	–	599	84.6	12.4	153	29
Bethel town	53	362	9.9	94	83	–	–	–	–	1 619	80.6	20.4	362	129
Brownfield town	13	194	7.7	29	44	2	–	–	2	687	73.8	11.5	139	41
Buckfield town	43	308	4.9	52	71	2	–	–	2	962	83.5	15.4	196	40
Byron town	–	8	–	–	3	–	–	–	–	75	85.3	2.7	28	9
Canton town	17	145	–	16	57	7	4	–	3	677	70.0	8.3	127	53
Denmark town	19	179	8.4	12	29	2	–	2	–	510	89.6	23.1	117	26
Dixfield town	62	496	–	98	155	15	4	5	6	1 684	79.9	10.0	338	89
Dixfield CDP	39	222	–	53	83	8	2	2	4	864	84.5	11.6	179	53
Fryeburg town	57	473	9.1	57	157	35	10	6	19	2 063	70.8	15.1	363	78
Fryeburg CDP	36	287	4.2	29	121	35	10	6	19	1 086	71.7	17.5	220	46
Gilead town	9	58	–	16	17	5	1	4	–	124	63.7	12.9	25	6
Greenwood town	30	129	1.6	11	30	2	2	–	–	459	81.0	12.6	87	15
Hanover town	4	39	–	6	19	–	–	–	–	176	93.8	20.5	37	2
Hartford town	16	134	3.0	37	43	3	3	–	–	451	75.8	12.0	93	23
Hebron town	11	162	8.6	37	52	2	–	–	2	543	84.5	17.5	94	24
Hiram town	21	254	4.7	31	63	10	8	–	2	795	77.6	14.0	166	31
Lincoln plantation	–	2	–	–	–	–	–	–	–	21	52.4	19.0	9	–
Lovell town	12	174	8.6	19	29	3	1	2	–	615	78.2	14.6	137	54
Magalloway plantation	–	10	–	–	4	–	–	–	–	36	77.8	–	4	2
Mexico town	25	593	3.5	57	176	28	–	13	15	2 311	77.2	4.1	583	208
Mexico CDP	18	380	5.5	36	121	28	–	13	15	1 645	75.8	4.1	396	138
Rumford CDP (pt.)	–	–	–	–	–	–	–	–	–	–	–	–	–	–
Milton unorg.	20	24	–	5	19	–	–	–	–	67	100.0	9.0	21	–
Newry town	2	59	16.9	5	17	–	–	–	–	227	78.0	19.8	42	17
North Oxford unorg.	–	2	–	–	2	–	–	–	–	5	40.0	–	–	–
Norway town	79	851	2.4	143	256	29	11	2	16	3 178	77.4	17.1	604	110
Norway CDP	38	529	2.6	105	146	20	11	2	7	1 997	74.8	14.7	396	78
Otisfield town	41	206	–	47	35	3	–	1	2	752	80.7	20.1	152	44
Oxford town	62	792	1.6	144	240	44	33	–	11	2 279	71.6	7.1	471	87
Oxford CDP	20	299	3.0	43	68	15	10	–	5	741	72.6	11.3	212	48
Paris town	99	778	2.2	196	257	24	–	18	6	2 978	73.8	15.4	599	180
South Paris CDP	34	384	4.4	131	121	12	–	12	–	1 540	73.2	14.4	313	103
Peru town	31	283	4.6	46	69	2	2	–	–	1 009	81.8	7.9	215	60
Porter town	14	219	.9	31	60	8	4	4	–	840	70.1	12.4	174	48
Roxbury town	7	71	–	24	21	2	2	–	–	309	79.9	10.4	84	16
Rumford town	154	1 206	5.8	216	366	32	5	15	12	4 731	76.7	8.8	1 054	331
Rumford CDP (pt.)	106	934	7.5	122	287	32	5	15	12	3 552	75.5	7.5	807	260
South Oxford unorg.	5	124	4.8	20	30	8	–	8	–	266	85.3	17.3	31	6
Stoneham town	1	35	8.6	1	11	–	–	–	–	166	69.3	13.9	50	25
Stow town	6	51	–	11	21	2	–	–	2	187	82.9	20.3	36	7
Sumner town	9	178	13.5	29	38	2	2	–	–	454	79.1	12.8	82	14
Sweden town	5	17	–	3	–	–	–	–	–	173	93.6	16.2	49	13
Upton town	–	5	–	–	3	3	–	3	–	58	82.8	10.3	19	2
Waterford town	16	212	2.8	36	84	15	9	6	–	883	74.0	18.1	224	57
West Paris town	26	257	2.7	28	66	17	2	8	7	1 045	71.6	9.2	168	38
Woodstock town	31	198	4.0	55	52	9	4	1	4	765	74.4	14.8	176	55
Penobscot County	2 833	24 048	5.0	14 862	10 324	614	178	99	337	91 410	79.1	17.7	18 250	3 992
Alton town	19	122	–	39	48	10	10	–	–	464	78.4	10.3	87	14
Argyle unorg.	–	21	–	–	15	–	–	–	–	140	90.0	21.4	32	6
Bangor city	776	4 446	7.4	3 539	2 001	200	43	37	120	21 243	83.5	24.4	4 175	880
Bradford town	27	217	3.2	41	71	4	2	–	2	681	68.3	14.1	134	24
Bradley town	12	170	1.2	55	72	3	–	–	3	762	77.2	5.2	142	41
Brewer city	169	1 340	1.3	686	436	35	21	7	7	6 094	82.4	21.1	1 279	306
Burlington town	3	105	3.8	8	21	–	–	–	–	210	65.2	3.8	42	8
Carmel town	30	342	5.3	87	116	8	6	–	2	1 240	74.8	9.2	264	46
Carroll plantation	3	30	–	–	11	–	–	–	–	103	68.9	10.7	17	6
Charleston town	12	226	23.5	140	75	3	–	–	3	716	79.3	9.1	153	16
Chester town	6	84	2.4	3	25	–	–	–	–	266	66.9	7.1	39	3
Clifton town	5	111	1.8	23	18	–	–	–	–	407	76.4	11.1	93	15
Corinna town	29	438	3.4	83	124	7	3	2	2	1 433	68.3	8.8	230	42
Corinth town	30	416	6.7	84	152	18	8	4	6	1 337	79.7	9.8	247	45
Dexter town	40	954	4.3	76	292	24	9	–	15	2 838	72.2	6.9	530	154
Dexter CDP	24	530	6.0	60	192	24	9	–	15	1 703	70.2	6.7	331	111
Dixmont town	6	235	5.5	31	59	1	–	1	–	639	74.3	16.3	130	20
Drew plantation	–	5	–	–	3	–	–	–	–	29	75.9	–	–	–
East Central Penobscot unorg.	–	–	–	–	–	–	–	–	–	–	–	–	–	–
East Millinocket town	57	392	.5	70	119	7	6	–	1	1 463	81.1	10.3	322	86
East Millinocket CDP	55	368	.5	70	113	7	6	–	1	1 399	81.0	9.1	310	82
Eddington town	23	336	9.2	74	93	3	3	–	–	1 306	77.9	13.4	290	51
Edinburg town	–	23	13.0	6	7	–	–	–	–	85	85.9	3.5	25	2
Enfield town	32	303	6.6	46	55	3	–	–	3	956	75.9	7.7	179	31
Etna town	12	228	5.3	35	58	6	–	–	6	590	77.6	6.6	128	27
Exeter town	10	123	3.3	49	33	7	4	3	–	628	67.8	6.1	134	43
Garland town	24	225	16.4	69	50	9	2	–	7	650	69.1	8.2	142	22
Glenburn town	76	665	14.0	115	199	–	–	–	–	2 013	79.0	11.4	446	85
Greenbush town	33	284	1.4	56	81	3	1	–	2	769	72.4	7.2	157	29
Greenfield town	5	57	3.5	10	12	7	7	–	–	136	77.9	–	34	2
Hampden town	165	1 216	2.8	292	371	6	6	–	–	3 734	87.7	27.0	737	141
Hampden CDP	98	756	4.5	215	252	–	–	–	–	2 561	91.4	27.8	440	96
Hermon town	53	616	7.0	224	236	20	5	7	8	2 520	79.4	13.2	548	124
Holden town	70	446	8.1	296	145	7	–	–	7	1 992	80.7	16.2	389	85

Table 3. **Education and Veteran Status: 1990**—Con.

[Data based on sample and subject to sampling variability, see text. For definitions of terms and meanings of symbols, see text]

State / County / County Subdivision / Place	Persons 3 years and over enrolled in school				Persons 16 to 19 years					Persons 25 years and over			Civilian veterans 16 years and over	
		Elementary or high school				Not enrolled in school and not high school graduate								
	Preprimary school	Total	Percent in private school	College	Total	Total	Employed	Unemployed	Not in labor force	Total	Percent high school graduate or higher	Percent with bachelor's degree or higher	Total	65 years and over
Penobscot County—Con.														
Howland town	38	196	3.6	58	85	7	-	-	7	939	66.5	3.8	187	35
Howland CDP	29	182	3.8	52	81	7	-	-	7	874	65.8	4.1	168	32
Hudson town	19	189	4.8	35	49	9	4	-	5	655	72.4	10.8	117	18
Kenduskeag town	24	251	5.2	60	71	9	4	-	5	767	79.4	6.8	167	28
Kingman unorg.	6	53	26.4	6	9	-	-	-	-	175	50.3	2.9	31	-
Lagrange town	19	101	6.9	22	22	7	-	-	7	326	70.9	13.8	80	7
Lakeville town	-	13	-	2	3	-	-	-	-	38	86.8	13.2	14	7
Lee town	24	151	8.6	35	31	3	-	3	-	542	79.3	10.0	102	30
Levant town	24	327	8.0	59	123	3	-	-	3	980	77.4	11.5	189	37
Lincoln town	115	1 040	2.4	159	311	17	-	-	17	3 673	75.6	11.2	691	167
Lincoln CDP	78	600	4.2	80	186	7	-	-	7	2 310	76.4	10.9	407	126
Lowell town	5	54	-	10	12	-	-	-	-	189	58.2	13.2	45	11
Mattawamkeag town	13	127	-	12	51	5	2	-	3	559	66.9	5.0	92	31
Maxfield town	-	16	31.3	5	8	1	-	-	1	74	83.8	20.3	23	2
Medway town	56	459	-	59	141	2	-	-	2	1 141	74.4	5.4	219	34
Milford town	78	545	-	106	132	18	6	6	6	1 804	72.6	8.0	318	65
Milford CDP	49	388	-	106	102	12	6	-	6	1 412	74.9	8.8	246	57
Millinocket town	140	1 248	1.5	286	381	7	-	7	-	4 751	81.1	12.0	1 061	249
Millinocket CDP	140	1 230	1.5	286	381	7	-	7	-	4 728	81.3	12.1	1 061	249
Mount Chase town	3	44	-	11	7	-	-	-	-	180	69.4	15.0	41	14
Newburgh town	31	240	1.3	59	83	8	4	-	4	863	74.2	14.9	171	40
Newport town	56	568	1.9	78	175	29	-	13	16	1 909	72.5	13.5	371	77
Newport CDP	38	355	3.1	16	84	15	-	9	6	1 118	74.0	12.7	240	65
North Penobscot unorg.	-	64	15.6	-	18	10	-	-	10	297	72.7	.3	79	25
Old Town city	142	1 233	2.3	1 006	371	29	6	-	23	5 181	76.1	23.1	914	249
Orono town	118	822	1.9	6 067	2 550	19	6	7	6	3 654	88.7	50.9	666	175
Orono CDP	105	702	2.3	5 976	2 488	12	6	-	6	3 166	88.5	53.9	595	170
Orrington town	77	609	9.5	196	225	-	-	-	-	2 347	86.6	18.9	510	108
Passadumkeag town	10	97	-	9	28	-	-	-	-	266	70.3	3.4	45	10
Patten town	19	243	2.5	39	82	6	4	-	2	825	71.0	8.4	155	33
Penobscot Indian Island Reservation	13	92	4.3	22	19	7	4	-	3	286	77.6	15.0	60	16
Plymouth town	15	277	.7	34	73	3	-	-	3	694	73.2	8.1	137	19
Prentiss plantation	11	63	-	2	13	-	-	-	-	130	42.3	3.8	28	10
Seboeis plantation	-	-	-	-	-	-	-	-	-	23	52.2	-	11	4
Springfield town	-	78	6.4	8	30	5	-	-	5	270	66.3	12.6	62	9
Stacyville town	11	100	-	7	23	2	-	-	2	311	65.3	7.1	57	13
Stetson town	8	157	7.0	10	52	11	2	-	9	493	69.2	9.9	119	22
Twombly unorg.	-	-	-	-	-	-	-	-	-	-	-	-	-	-
Veazie town	23	238	14.7	149	81	2	-	2	-	1 113	86.9	28.9	244	66
Webster plantation	2	29	10.3	-	20	2	-	-	2	57	50.9	5.3	11	4
Whitney unorg.	-	-	-	-	-	-	-	-	-	-	-	-	-	-
Winn town	5	103	16.5	14	29	2	-	-	2	334	56.3	5.1	79	23
Woodville town	1	45	-	-	18	-	-	-	-	120	80.0	2.5	29	-
Piscataquis County	414	3 792	2.6	637	955	75	30	11	34	12 248	75.4	12.3	2 582	721
Abbot town	12	153	.7	30	52	5	2	-	3	406	73.2	4.7	76	19
Atkinson town	4	102	-	24	25	-	-	-	-	185	88.1	14.6	32	3
Beaver Cove town	6	23	-	-	2	-	-	-	-	70	91.4	35.7	13	8
Blanchard unorg.	2	2	-	2	2	-	-	-	-	57	59.6	15.8	7	2
Bowerbank town	-	12	-	-	2	-	-	-	-	44	93.2	11.4	14	5
Brownville town	33	287	2.8	34	74	12	10	-	2	1 030	77.0	7.2	243	52
Dover-Foxcroft town	63	1 056	4.4	201	239	19	6	-	13	3 019	77.7	15.9	711	200
Dover-Foxcroft CDP	45	686	5.0	129	160	-	-	-	-	2 038	78.8	17.8	496	153
Greenville town	49	296	2.0	64	76	-	-	-	-	1 295	74.5	13.5	268	94
Greenville CDP	45	260	-	57	68	-	-	-	-	1 123	72.9	12.8	225	82
Guilford town	46	286	1.0	47	107	18	6	5	7	1 128	72.4	8.0	260	81
Guilford CDP	26	163	1.8	27	67	11	6	3	2	714	72.0	7.4	171	59
Kingsbury plantation	-	7	-	-	3	-	-	-	-	11	72.7	27.3	3	-
Lake View plantation	-	-	-	-	-	-	-	-	-	15	26.7	-	9	9
Medford town	2	56	-	-	9	-	-	-	-	111	49.5	9.0	32	5
Milo town	105	561	-	76	119	2	-	2	-	1 653	81.9	16.2	280	75
Milo CDP	105	469	-	68	92	2	-	2	-	1 363	84.6	17.3	233	63
Monson town	8	146	4.1	23	38	4	-	4	-	512	77.7	12.1	110	31
Northeast Piscataquis unorg.	3	35	31.4	3	14	2	2	-	-	142	68.3	6.3	11	2
Northwest Piscataquis unorg.	2	23	-	2	4	-	-	-	-	119	80.7	20.2	29	5
Parkman town	15	148	3.4	8	34	3	-	-	3	518	62.0	8.7	97	23
Sangerville town	22	264	-	91	86	7	4	-	3	923	73.3	7.5	190	59
Sebec town	21	94	11.7	10	21	-	-	-	-	376	83.5	12.0	57	11
Shirley town	7	82	3.7	5	9	-	-	-	-	206	57.8	16.5	56	16
Southeast Piscataquis unorg.	6	66	-	9	12	-	-	-	-	124	68.5	7.3	15	3
Wellington town	2	61	-	4	20	3	-	-	3	183	55.7	7.1	33	7
Willimantic town	6	32	-	4	7	-	-	-	-	121	73.6	9.1	36	11
Sagadahoc County	589	5 723	3.4	1 698	1 741	144	87	2	55	21 573	81.1	21.6	4 743	849
Arrowsic town	16	95	-	19	14	-	-	-	-	336	80.1	36.3	60	8
Bath city	133	1 513	6.9	483	469	33	27	-	6	6 284	81.5	20.4	1 366	241
Bowdoin town	61	456	4.8	67	122	13	9	2	2	1 312	81.3	13.2	260	30
Bowdoinham town	67	429	5.1	122	120	7	2	-	5	1 428	84.9	26.7	331	49
Georgetown town	15	115	3.5	31	28	1	1	-	-	651	79.1	30.3	158	35
Perkins unorg.	-	-	-	-	-	-	-	-	-	-	-	-	-	-
Phippsburg town	40	304	3.0	63	87	6	3	-	3	1 249	73.9	19.4	252	51
Richmond town	64	535	-	133	191	11	5	-	6	1 960	73.1	13.8	442	93
Richmond CDP	33	309	-	58	106	11	5	-	6	1 092	70.1	14.1	212	47
Topsham town	129	1 501	1.9	581	502	57	38	-	19	5 424	83.7	24.7	1 198	222
Topsham CDP	72	1 048	1.9	420	352	41	31	-	10	3 842	85.9	26.0	836	149
West Bath town	28	289	2.4	88	74	2	2	-	-	1 159	82.5	24.4	273	52
Woolwich town	36	486	-	111	134	14	-	-	14	1 770	82.3	20.1	403	68
Somerset County	1 014	9 515	3.4	1 733	3 028	310	119	71	120	31 726	71.9	10.5	6 330	1 340
Anson town	28	397	1.3	77	153	15	9	-	6	1 587	70.9	6.7	335	55
Athens town	43	180	1.7	22	71	7	2	5	-	546	61.5	6.4	81	15
Bingham town	25	218	-	34	73	10	5	-	5	791	72.7	11.8	161	47
Bingham CDP	25	185	-	29	66	10	5	-	5	696	73.6	11.5	147	41
Brighton plantation	5	21	-	2	2	2	-	-	2	51	60.8	7.8	-	-
Cambridge town	2	65	12.3	8	43	16	4	7	5	295	69.5	2.7	69	6
Canaan town	31	354	5.6	55	99	6	2	-	4	992	73.5	15.6	189	29
Caratunk town	8	15	20.0	-	2	-	-	-	-	61	93.4	31.1	8	8
Central Somerset unorg.	7	18	-	12	7	3	-	3	-	218	64.7	7.8	62	16
Cornville town	8	232	.9	38	63	7	2	3	2	640	74.1	8.4	134	25

Table 3. **Education and Veteran Status: 1990**—Con.

[Data based on sample and subject to sampling variability, see text. For definitions of terms and meanings of symbols, see text]

State County County Subdivision Place	Persons 3 years and over enrolled in school				Persons 16 to 19 years					Persons 25 years and over			Civilian veterans 16 years and over	
		Elementary or high school				Not enrolled in school and not high school graduate								
	Preprimary school	Total	Percent in private school	College	Total	Total	Employed	Unemployed	Not in labor force	Total	Percent high school graduate or higher	Percent with bachelor's degree or higher	Total	65 years and over
Somerset County—Con.														
Dennistown plantation	-	8	-	2	-	-	-	-	-	13	100.0	-	-	-
Detroit town	10	118	13.6	29	51	6	1	-	5	467	63.4	.9	104	19
Embden town	5	111	1.8	15	34	-	-	-	-	488	74.8	7.2	128	35
Fairfield town	176	1 205	1.7	375	488	28	23	-	5	4 160	78.0	13.1	763	148
Fairfield CDP	80	416	2.9	153	141	11	6	-	5	1 838	76.2	12.5	323	81
Harmony town	14	153	1.3	28	38	8	3	5	-	567	64.4	5.5	134	34
Hartland town	38	314	3.8	74	96	28	13	3	12	1 180	64.8	5.6	274	47
Hartland CDP	16	199	3.0	35	52	12	9	-	3	647	64.6	6.2	145	31
Highland plantation	-	6	-	-	-	-	-	-	-	32	43.8	-	9	5
Jackman town	-	168	-	33	57	-	-	-	-	612	60.8	11.4	147	24
Madison town	115	923	1.5	147	332	29	5	8	16	3 053	69.2	8.4	659	157
Madison CDP (pt.)	66	537	2.6	91	203	11	-	-	11	1 954	63.2	5.9	424	109
Mercer town	18	137	2.9	9	34	-	-	-	-	403	77.9	14.9	86	26
Moose River town	-	60	-	4	17	-	-	-	-	158	80.4	3.2	39	8
Moscow town	21	117	-	19	43	3	3	-	-	366	56.3	1.4	50	9
New Portland town	17	149	-	34	35	4	-	-	4	491	81.1	18.1	124	31
Norridgewock town	88	652	6.1	79	184	43	16	14	13	1 871	70.7	10.7	405	75
Madison CDP (pt.)	-	-	-	-	-	-	-	-	-	-	-	-	-	-
Norridgewock CDP	63	266	12.0	31	89	21	16	-	5	884	67.8	6.2	234	57
Northeast Somerset unorg.	-	96	-	33	16	-	-	-	-	236	58.5	7.2	52	28
Northwest Somerset unorg.	-	-	-	-	-	-	-	-	-	-	-	-	-	-
Palmyra town	23	392	2.6	79	102	16	7	4	5	1 169	71.5	8.0	252	35
Pittsfield town	67	836	15.2	157	218	12	12	-	-	2 663	71.5	10.1	445	102
Pittsfield CDP	64	616	16.2	122	136	-	-	-	-	2 069	70.3	10.5	388	94
Pleasant Ridge plantation	-	12	-	-	5	-	-	-	-	85	51.8	2.4	15	6
Ripley town	3	108	-	11	37	2	2	-	-	324	73.8	6.2	76	21
St. Albans town	37	384	4.7	61	91	13	-	6	7	1 061	70.5	7.4	195	45
Seboomook Lake unorg.	-	-	-	-	-	-	-	-	-	17	100.0	-	-	-
Skowhegan town	177	1 580	.8	223	509	37	8	11	18	5 644	74.3	14.2	1 026	209
Skowhegan CDP	122	1 200	.6	161	440	37	8	11	18	4 504	72.6	13.3	828	177
Smithfield town	15	155	1.3	34	54	7	2	-	5	550	77.5	16.5	101	27
Solon town	7	225	2.2	20	56	2	-	-	2	575	71.5	8.5	121	28
Starks town	26	92	-	19	16	6	-	2	4	295	79.3	15.9	67	10
The Forks plantation	-	7	-	-	2	-	-	-	-	21	81.0	-	5	-
West Forks plantation	-	7	28.6	-	-	-	-	-	-	44	68.2	-	14	10
Waldo County	619	6 122	2.8	1 478	1 810	155	50	40	65	21 295	77.4	16.8	4 231	1 112
Belfast city	108	1 037	.6	216	315	36	7	6	23	4 303	74.0	19.1	813	229
Belmont town	5	133	-	38	47	9	4	2	3	418	74.2	9.6	87	20
Brooks town	16	134	-	32	52	10	2	4	4	563	77.3	11.5	113	26
Burnham town	13	193	5.7	44	60	8	5	3	-	608	60.5	5.9	126	37
Frankfort town	26	200	1.0	38	57	2	2	-	-	608	73.2	10.0	130	35
Freedom town	15	137	2.9	36	40	6	-	4	2	387	75.5	14.5	62	16
Islesboro town	12	91	-	16	21	-	-	-	-	400	83.0	28.0	92	40
Jackson town	5	81	12.3	14	22	-	-	-	-	256	79.7	19.9	64	7
Knox town	20	141	2.8	25	33	-	-	-	-	399	80.7	12.3	61	11
Liberty town	5	138	2.9	21	24	2	2	-	-	522	78.7	8.6	99	23
Lincolnville town	32	270	5.9	64	79	10	3	4	3	1 238	86.6	24.7	272	80
Monroe town	28	172	3.5	34	26	-	-	-	-	537	82.3	21.4	90	32
Montville town	17	222	-	40	55	6	3	3	-	537	77.8	21.4	129	24
Morrill town	11	155	-	19	25	-	-	-	-	402	79.4	18.4	69	10
Northport town	22	171	8.8	40	42	10	4	2	4	902	82.2	24.7	159	64
Palermo town	12	174	6.9	47	50	5	5	-	-	667	75.9	12.6	152	36
Prospect town	2	99	-	20	42	3	3	-	-	366	74.6	6.6	84	5
Searsmont town	12	164	-	47	43	7	-	-	7	620	74.2	12.1	124	27
Searsport town	56	494	1.0	90	136	5	-	3	2	1 714	77.2	13.3	345	99
Searsport CDP	20	198	1.5	56	63	3	-	3	-	803	80.6	16.8	168	47
Stockton Springs town	18	245	3.7	43	67	-	-	-	-	951	87.7	16.5	220	66
Swanville town	20	277	5.8	37	64	6	-	-	6	671	72.6	13.0	134	38
Thorndike town	16	128	-	28	48	-	-	-	-	414	80.0	14.5	80	19
Troy town	13	153	3.3	29	43	4	3	-	1	498	71.5	15.5	116	28
Unity town	47	311	9.0	297	201	15	7	-	8	956	80.4	20.2	172	45
Waldo town	10	125	-	14	41	4	-	2	2	383	76.2	4.2	78	17
Winterport town	78	677	2.5	149	177	7	-	7	-	1 975	78.6	21.0	360	78
Winterport CDP	24	239	4.6	85	76	-	-	-	-	842	82.8	22.6	147	40
Washington County	719	6 399	3.5	1 564	2 026	165	69	32	64	23 087	73.2	12.7	5 185	1 430
Addison town	17	209	-	38	75	13	7	-	6	740	73.6	13.4	147	41
Alexander town	6	114	3.5	20	39	4	-	2	2	286	75.2	5.6	70	10
Baileyville town	59	368	4.1	59	110	4	2	-	2	1 321	78.0	9.5	299	55
Woodland CDP	37	229	4.8	43	79	-	-	-	-	836	78.2	10.9	181	32
Baring town	2	57	-	17	17	-	-	-	-	163	65.0	3.1	29	13
Beals town	3	119	-	31	41	-	-	-	-	451	63.2	13.1	85	25
Beddington town	-	7	-	3	-	-	-	-	-	24	37.5	-	10	-
Calais city	108	638	3.0	196	267	27	27	-	-	2 604	76.8	12.1	623	183
Centerville town	-	7	-	4	4	-	-	-	-	21	100.0	33.3	6	-
Charlotte town	6	44	-	3	11	-	-	-	-	184	76.6	7.6	38	15
Cherryfield town	34	216	7.4	17	54	3	-	3	-	796	73.7	13.8	171	54
Codyville plantation	-	8	-	-	6	-	-	-	-	22	63.6	-	2	-
Columbia town	2	83	-	26	17	-	-	-	-	262	77.9	16.0	65	6
Columbia Falls town	7	105	-	15	23	2	-	-	2	366	82.8	12.6	79	20
Cooper town	-	8	-	5	-	-	-	-	-	77	79.2	24.7	32	6
Crawford town	-	18	-	-	6	-	-	-	-	52	69.2	7.7	5	-
Cutler town	11	125	7.2	61	42	-	-	-	-	512	79.1	13.1	85	20
Danforth town	18	107	-	10	27	5	-	-	5	477	62.1	8.2	92	25
Deblois town	-	24	-	2	7	-	-	-	-	61	65.6	14.8	20	7
Dennysville town	5	67	-	8	10	-	-	-	-	263	68.4	8.7	50	12
East Central Washington unorg.	32	127	3.1	49	28	6	-	-	6	459	78.4	17.0	117	20
East Machias town	18	238	12.2	75	67	-	-	-	-	815	71.9	16.0	162	56
Eastport city	39	342	.9	58	100	14	9	2	3	1 345	67.9	11.6	358	103
Grand Lake Stream plantation	5	32	-	5	5	-	-	-	-	132	82.6	11.4	39	15
Harrington town	8	174	2.9	29	53	4	2	2	-	614	75.7	11.1	146	33
Jonesboro town	8	123	8.1	32	18	3	-	3	-	391	87.7	18.4	81	20
Jonesport town	15	292	-	35	69	7	-	3	4	1 011	67.4	11.8	184	64
Lubec town	50	299	1.0	55	117	9	-	3	6	1 275	64.3	10.7	252	89
Machias town	43	339	3.8	420	221	5	-	1	4	1 581	77.4	21.9	391	118
Machias CDP	29	207	2.9	349	172	3	-	1	2	1 052	77.3	23.4	234	81
Machiasport town	16	250	6.0	35	63	3	-	-	3	781	71.2	15.5	188	43

Table 3. **Education and Veteran Status: 1990**—Con.

[Data based on sample and subject to sampling variability, see text. For definitions of terms and meanings of symbols, see text]

State County County Subdivision Place	Persons 3 years and over enrolled in school				Persons 16 to 19 years					Persons 25 years and over			Civilian veterans 16 years and over	
		Elementary or high school				Not enrolled in school and not high school graduate								
	Preprimary school	Total	Percent in private school	College	Total	Total	Employed	Unemployed	Not in labor force	Total	Percent high school graduate or higher	Percent with bachelor's degree or higher	Total	65 years and over
Washington County—Con.														
Marshfield town	13	101	9.9	17	30	–	–	–	–	281	88.6	18.5	79	17
Meddybemps town	–	31	–	9	14	–	–	–	–	94	61.7	6.4	24	7
Milbridge town	–	216	–	26	59	4	–	2	2	905	71.8	13.7	213	69
Northfield town	–	5	–	–	–	–	–	–	–	67	86.6	22.4	5	–
North Washington unorg.	10	113	9.7	4	42	3	–	–	3	324	67.9	6.5	86	18
Passamaquoddy Indian Township Reservation	25	182	1.1	27	53	13	–	11	2	285	63.5	3.2	54	7
Passamaquoddy Pleasant Point Reservation	23	147	5.4	29	36	3	–	–	3	249	59.8	–	37	4
Pembroke town	19	162	11.1	25	35	3	3	–	–	567	74.4	11.6	135	49
Perry town	9	178	1.7	25	44	3	2	–	1	488	74.0	16.0	114	25
Princeton town	38	189	1.1	8	51	11	7	–	4	602	72.4	5.3	150	34
Robbinston town	11	66	–	8	19	2	–	–	2	357	74.2	17.4	96	34
Roque Bluffs town	–	28	–	5	9	3	3	–	–	164	70.7	15.9	29	8
Steuben town	22	199	3.0	31	72	9	7	–	2	693	70.6	13.9	133	43
Talmadge town	–	11	–	2	–	–	–	–	–	43	69.8	9.3	7	5
Topsfield town	3	57	8.8	4	18	–	–	–	–	168	79.2	8.3	27	14
Vanceboro town	3	30	–	5	9	–	–	–	–	138	67.4	2.9	35	8
Waite town	–	14	–	6	3	–	–	–	–	67	62.7	3.0	16	–
Wesley town	10	14	–	2	2	–	–	–	–	98	64.3	5.1	31	3
Whiting town	11	62	21.0	20	19	–	–	–	–	257	86.4	20.2	41	15
Whitneyville town	10	54	–	3	14	2	–	–	2	154	79.2	12.3	47	17
York County	3 333	28 387	7.3	7 590	8 773	732	270	193	259	107 331	79.5	19.0	21 914	5 278
Acton town	28	284	8.5	74	85	7	–	2	5	1 181	79.1	13.8	275	78
Alfred town	18	370	1.9	132	81	–	–	–	–	1 486	82.7	20.5	328	102
Arundel town	44	474	2.1	100	195	12	10	–	2	1 757	72.3	10.8	391	84
Berwick town	105	1 266	2.8	262	285	13	6	7	–	3 645	77.3	13.7	788	162
Biddeford city	314	3 176	18.0	1 330	1 346	107	40	6	61	13 254	66.9	10.7	2 701	755
Buxton town	169	1 207	7.0	213	332	10	–	–	10	4 178	79.2	18.0	784	163
Cornish town	19	199	1.5	47	77	13	3	2	8	762	76.4	14.8	162	38
Dayton town	10	231	1.7	64	84	9	7	–	2	748	80.5	15.4	139	24
Eliot town	153	1 007	11.2	220	331	13	13	–	–	3 494	87.7	20.3	783	169
South Eliot CDP	56	547	13.7	133	178	5	5	–	–	2 123	86.2	17.6	471	93
Hollis town	95	670	5.7	164	222	16	–	–	16	2 182	83.5	15.3	466	66
Kennebunk town	141	1 338	1.4	362	348	15	–	15	–	5 469	88.0	35.6	1 006	263
Kennebunk CDP	37	702	1.4	257	201	8	–	8	–	2 956	90.1	36.7	579	189
Kennebunkport town	58	440	10.2	149	151	22	–	22	–	2 558	94.0	40.2	587	255
Kennebunkport CDP	–	159	–	52	16	–	–	–	–	836	90.6	39.6	179	64
Kittery town	158	1 277	10.3	503	355	37	14	–	13	6 195	85.5	22.7	1 212	318
Kittery CDP	61	680	5.6	231	240	37	14	–	13	3 233	86.5	18.9	600	129
Kittery Point CDP	18	149	22.1	76	37	–	–	–	–	751	89.1	39.3	225	57
Lebanon town	98	970	2.4	110	266	38	10	23	5	2 566	73.7	8.8	520	70
Limerick town	32	339	11.5	43	86	7	–	2	5	1 087	77.8	18.3	219	44
Limington town	76	665	5.3	117	159	19	–	11	8	1 645	82.6	7.5	339	56
Lyman town	78	737	3.4	111	216	24	19	5	–	2 114	76.9	11.9	419	66
Newfield town	25	218	1.8	38	60	4	–	–	4	672	80.7	15.5	142	37
North Berwick town	106	823	12.3	215	193	–	–	–	–	2 397	84.9	23.7	428	73
North Berwick CDP	66	346	20.5	68	53	–	–	–	–	1 001	79.9	21.7	133	19
Ogunquit town	12	72	4.2	39	27	–	–	–	–	765	90.5	35.6	176	83
Old Orchard Beach town	96	945	1.2	488	390	29	13	16	–	5 399	77.5	20.5	986	229
Old Orchard Beach CDP	96	945	1.2	488	390	29	13	16	–	5 399	77.5	20.5	986	229
Parsonsfield town	39	288	11.8	51	88	8	5	–	3	950	75.9	17.7	204	53
Saco city	342	2 272	7.6	951	747	98	34	11	53	10 050	80.6	20.7	1 857	480
Sanford town	419	3 803	7.9	745	1 075	150	81	43	26	12 825	72.6	11.6	2 686	614
Sanford CDP	160	1 862	8.2	324	523	93	44	29	20	6 538	67.1	8.9	1 376	349
South Sanford CDP	132	730	7.4	174	193	14	–	14	–	2 459	77.3	12.9	544	106
Springvale CDP	67	680	5.6	124	204	29	23	–	6	2 114	78.2	12.3	438	125
Shapleigh town	24	360	1.7	52	106	2	–	2	–	1 281	76.0	12.5	292	92
South Berwick town	201	1 101	7.6	192	289	6	–	–	6	3 717	87.2	26.7	778	141
Waterboro town	81	914	–	151	303	38	–	16	22	2 745	82.4	18.1	664	84
Wells town	150	1 331	2.0	304	397	10	–	10	–	5 347	81.7	19.3	1 106	307
York town	242	1 610	6.8	363	479	25	15	–	10	6 862	89.6	31.9	1 476	372
Cape Neddick CDP	52	357	12.3	98	82	–	–	–	–	1 478	87.6	26.0	406	98
York Harbor CDP	21	372	–	93	129	10	–	–	10	1 977	89.5	35.1	298	112

Table 4. **Education and Veteran Status: 1990**

[Data based on sample and subject to sampling variability, see text. For definitions of terms and meanings of symbols, see text]

State County Place and [in Selected States] County Subdivision	Persons 3 years and over enrolled in school				Persons 16 to 19 years					Persons 25 years and over			Civilian veterans 16 years and over	
		Elementary or high school				Not enrolled in school and not high school graduate								
	Preprimary school	Total	Percent in private school	College	Total	Total	Employed	Unemployed	Not in labor force	Total	Percent high school graduate or higher	Percent with bachelor's degree or higher	Total	65 years and over
The State	**24 045**	**207 039**	**5.4**	**73 784**	**71 578**	**5 965**	**2 393**	**1 274**	**2 274**	**795 613**	**78.8**	**18.8**	**159 333**	**39 150**
COUNTY														
Androscoggin County	1 955	18 000	9.5	5 923	6 372	559	317	99	143	66 785	71.8	12.6	13 855	3 202
Aroostook County	1 278	15 622	1.5	4 913	5 088	393	166	79	141	55 738	70.9	12.5	9 889	2 048
Cumberland County	5 113	36 676	6.1	17 126	13 741	1 129	470	227	425	159 876	85.0	27.6	30 281	7 838
Franklin County	476	5 300	1.9	2 330	2 116	135	44	39	52	17 980	79.7	17.7	3 568	873
Hancock County	948	7 428	6.5	2 407	2 436	200	78	54	68	31 475	83.3	21.4	6 533	1 783
Kennebec County	2 377	19 880	5.3	7 498	7 065	675	260	138	277	74 858	78.9	18.1	15 025	3 800
Knox County	700	5 691	5.3	1 269	1 819	171	63	62	46	24 778	80.8	19.8	5 311	1 585
Lincoln County	657	4 992	8.2	1 110	1 549	192	85	30	77	20 674	81.4	22.2	4 327	1 330
Oxford County	1 020	9 464	4.1	1 646	2 735	316	107	98	111	34 779	76.9	12.7	7 309	1 969
Penobscot County	2 833	24 048	5.0	14 862	10 324	614	178	99	337	91 410	79.1	17.7	18 250	3 992
Piscataquis County	414	3 792	2.6	637	955	75	30	11	34	12 248	75.4	12.3	2 582	721
Sagadahoc County	589	5 723	3.4	1 698	1 741	144	87	2	55	21 573	81.1	21.6	4 743	849
Somerset County	1 014	9 515	3.4	1 733	3 028	310	119	71	120	31 726	71.9	10.5	6 330	1 340
Waldo County	619	6 122	2.8	1 478	1 810	155	50	40	65	21 295	77.4	16.8	4 231	1 112
Washington County	719	6 399	3.5	1 564	2 026	165	69	32	64	23 087	73.2	12.7	5 185	1 430
York County	3 333	28 387	7.3	7 590	8 773	732	270	193	259	107 331	79.5	19.0	21 914	5 278
PLACE AND COUNTY SUBDIVISION														
Abbot town, Piscataquis County	12	153	.7	30	52	5	2	–	3	406	73.2	4.7	76	19
Acton town, York County	28	284	8.5	74	85	7	–	2	5	1 181	79.1	13.8	275	78
Addison town, Washington County	17	209	–	38	75	13	7	–	6	740	73.6	13.4	147	41
Albion town, Kennebec County	27	415	5.8	101	120	4	2	–	2	1 060	78.5	12.0	152	36
Alexander town, Washington County	6	114	3.5	20	39	4	–	2	2	286	75.2	5.6	70	10
Alfred town, York County	18	370	1.9	132	81	–	–	–	–	1 486	82.7	20.5	328	102
Allagash town, Aroostook County	22	73	–	11	13	–	–	–	–	254	51.6	8.7	43	15
Alna town, Lincoln County	15	85	11.8	25	29	2	–	2	–	387	85.0	22.5	76	22
Alton town, Penobscot County	19	122	–	39	48	10	10	–	–	464	78.4	10.3	87	14
Amherst town, Hancock County	2	33	–	6	8	2	2	–	–	139	79.9	12.9	31	11
Amity town, Aroostook County	5	46	6.5	18	19	8	8	–	–	136	69.1	8.1	23	2
Andover town, Oxford County	20	176	.6	34	56	–	–	–	–	599	84.6	12.4	153	29
Anson town, Somerset County	28	397	1.3	77	153	15	9	–	6	1 587	70.9	6.7	335	55
Appleton town, Knox County	19	230	.9	39	59	5	2	–	3	697	83.9	17.4	141	35
Argyle unorg., Penobscot County	–	21	–	–	15	–	–	–	–	140	90.0	21.4	32	6
Arrowsic town, Sagadahoc County	16	95	–	19	14	–	–	–	–	336	80.1	36.3	60	8
Arundel town, York County	44	474	2.1	100	195	12	10	–	2	1 757	72.3	10.8	391	84
Ashland town, Aroostook County	13	270	–	48	93	5	3	–	2	994	63.6	9.2	220	41
Athens town, Somerset County	43	180	1.7	22	71	7	2	5	–	546	61.5	6.4	81	15
Atkinson town, Piscataquis County	4	102	–	24	25	–	–	–	–	185	88.1	14.6	32	3
Auburn city, Androscoggin County	493	4 071	6.6	1 090	1 348	133	65	16	52	15 876	76.7	19.1	3 243	769
Augusta city, Kennebec County	311	3 182	6.9	1 097	1 061	114	56	19	39	14 489	74.4	16.3	3 051	875
Aurora town, Hancock County	1	23	–	–	4	–	–	–	–	50	76.0	6.0	10	–
Avon town, Franklin County	15	102	2.9	11	28	–	–	–	–	382	65.2	6.3	65	18
Baileyville town, Washington County	59	368	4.1	59	110	4	2	–	2	1 321	78.0	9.5	299	55
Baldwin town, Cumberland County	18	239	10.9	51	81	7	–	7	–	801	78.7	12.1	186	34
Bancroft town, Aroostook County	2	13	–	–	2	–	–	–	–	49	42.9	8.2	12	1
Bangor city, Penobscot County	776	4 446	7.4	3 539	2 001	200	43	37	120	21 243	83.5	24.4	4 175	880
Bar Harbor CDP, Hancock County	43	319	–	244	154	13	–	13	–	1 940	85.5	31.4	309	120
Bar Harbor town, Hancock County	106	559	1.8	335	226	14	1	13	–	3 095	87.3	31.0	539	169
Baring town, Washington County	2	57	–	17	17	–	–	–	–	163	65.0	3.1	29	13
Bath city, Sagadahoc County	133	1 513	6.9	483	469	33	27	–	6	6 284	81.5	20.4	1 366	241
Beals town, Washington County	3	119	–	31	41	–	–	–	–	451	63.2	13.1	85	25
Beaver Cove town, Piscataquis County	6	23	–	–	2	–	–	–	–	70	91.4	35.7	13	8
Beddington town, Washington County	–	7	–	3	–	–	–	–	–	24	37.5	–	10	–
Belfast city, Waldo County	108	1 037	.6	216	315	36	7	6	23	4 303	74.0	19.1	813	229
Belgrade town, Kennebec County	66	424	7.5	95	161	9	–	–	9	1 564	84.8	23.4	292	61
Belmont town, Waldo County	5	133	–	38	47	9	4	2	3	418	74.2	9.6	87	20
Benton town, Kennebec County	34	419	4.3	113	176	6	–	–	6	1 493	80.5	9.4	300	62
Berwick town, York County	105	1 266	2.8	262	285	13	6	7	–	3 645	77.3	13.7	788	162
Bethel town, Oxford County	53	362	9.9	94	83	–	–	–	–	1 619	80.6	20.4	362	129
Biddeford city, York County	314	3 176	18.0	1 330	1 346	107	40	6	61	13 254	66.9	10.7	2 701	755
Bingham CDP, Somerset County	25	185	–	29	66	10	5	–	5	696	73.6	11.5	147	41
Bingham town, Somerset County	25	218	–	34	73	10	5	–	5	791	72.7	11.8	161	47
Blaine town, Aroostook County	4	137	–	21	42	2	–	–	2	513	77.2	4.1	100	21
Blanchard unorg., Piscataquis County	2	2	–	2	2	–	–	–	–	57	59.6	15.8	7	2
Blue Hill town, Hancock County	49	319	15.4	57	89	–	–	–	–	1 346	88.2	30.5	231	84
Boothbay town, Lincoln County	75	383	–	83	130	16	8	–	8	1 854	78.2	22.2	345	142
Boothbay Harbor CDP, Lincoln County	29	146	4.8	45	68	8	–	4	4	907	83.5	21.6	206	63
Boothbay Harbor town, Lincoln County	63	297	5.4	108	125	12	–	6	6	1 678	84.0	23.5	380	115
Bowdoin town, Sagadahoc County	61	456	4.8	67	122	13	9	2	2	1 312	81.3	13.2	260	30
Bowdoinham town, Sagadahoc County	67	429	5.1	122	120	7	2	–	5	1 428	84.9	26.7	331	49
Bowerbank town, Piscataquis County	–	12	–	–	2	–	–	–	–	44	93.2	11.4	14	5
Bradford town, Penobscot County	27	217	3.2	41	71	4	2	–	2	681	68.3	14.1	134	24
Bradley town, Penobscot County	12	170	1.2	55	72	3	–	–	3	762	77.2	5.2	142	41
Bremen town, Lincoln County	7	123	19.5	16	48	4	4	–	–	462	76.6	24.7	122	35
Brewer city, Penobscot County	169	1 340	1.3	686	436	35	21	7	7	6 094	82.4	21.1	1 279	306
Bridgewater town, Aroostook County	6	111	1.8	19	35	6	3	–	3	445	66.7	8.5	87	25
Bridgton CDP, Cumberland County	19	515	–	49	167	29	16	–	13	1 230	81.1	15.6	200	66
Bridgton town, Cumberland County	43	870	–	133	246	29	16	–	13	2 654	79.7	18.5	560	157
Brighton plantation, Somerset County	5	21	–	2	2	2	–	–	2	51	60.8	7.8	–	–
Bristol town, Lincoln County	50	367	12.3	72	120	13	5	5	3	1 686	87.3	23.8	385	153
Brooklin town, Hancock County	17	92	30.4	16	16	2	–	2	–	591	89.3	25.9	124	49
Brooks town, Waldo County	16	134	–	32	52	10	2	4	4	563	77.3	11.5	113	26
Brooksville town, Hancock County	6	136	21.3	24	32	–	–	–	–	519	88.1	28.7	115	42
Brownfield town, Oxford County	13	194	7.7	29	44	2	–	–	2	687	73.8	11.5	139	41
Brownville town, Piscataquis County	33	287	2.8	34	74	12	10	–	2	1 030	77.0	7.2	243	52
Brunswick CDP, Cumberland County	375	1 957	2.6	1 772	1 140	83	29	25	29	8 991	82.4	27.7	1 892	457
Brunswick town, Cumberland County	541	2 842	4.5	2 139	1 485	98	37	25	29	12 738	83.5	26.5	2 652	636
Brunswick Station CDP, Cumberland County	72	234	2.1	145	124	7	–	–	–	787	97.8	12.6	69	6

Table 4. **Education and Veteran Status: 1990**—Con.

[Data based on sample and subject to sampling variability, see text. For definitions of terms and meanings of symbols, see text]

State County Place and [In Selected States] County Subdivision	Persons 3 years and over enrolled in school				Persons 16 to 19 years					Persons 25 years and over			Civilian veterans 16 years and over	
		Elementary or high school				Not enrolled in school and not high school graduate								
	Preprimary school	Total	Percent in private school	College	Total	Total	Employed	Unemployed	Not in labor force	Total	Percent high school graduate or higher	Percent with bachelor's degree or higher	Total	65 years and over
PLACE AND COUNTY SUBDIVISION—Con.														
Buckfield town, Oxford County	43	308	4.9	52	71	2	–	–	2	962	83.5	15.4	196	40
Bucksport CDP, Hancock County	124	562	5.2	130	151	7	7	–	–	1 887	79.7	15.3	472	93
Bucksport town, Hancock County	183	891	3.3	163	284	14	14	–	–	3 017	80.8	13.1	666	131
Burlington town, Penobscot County	3	105	3.8	8	21	–	–	–	–	210	65.2	3.8	42	8
Burnham town, Waldo County	13	193	5.7	44	60	8	5	3	–	608	60.5	5.9	126	37
Buxton town, York County	169	1 207	7.0	213	332	10	–	–	10	4 178	79.2	18.0	784	163
Byron town, Oxford County	–	8	–	–	3	–	–	–	–	75	85.3	2.7	28	9
Calais city, Washington County	108	638	3.0	196	267	27	27	–	–	2 604	76.8	12.1	623	183
Cambridge town, Somerset County	2	65	12.3	8	43	16	4	7	5	295	69.5	2.7	69	6
Camden CDP, Knox County	81	505	10.1	117	183	17	7	10	–	2 910	85.9	31.7	504	190
Camden town, Knox County	89	637	8.0	185	258	28	13	15	–	3 680	86.7	34.0	649	247
Canaan town, Somerset County	31	354	5.6	55	99	6	2	–	4	992	73.5	15.6	189	29
Canton town, Oxford County	17	145	–	16	57	7	4	–	3	677	70.0	8.3	127	53
Cape Elizabeth town, Cumberland County	200	1 611	10.1	474	455	5	–	–	5	6 032	95.5	48.8	1 004	293
Cape Neddick CDP, York County	52	357	12.3	98	82	–	–	–	–	1 478	87.6	26.0	406	98
Caratunk town, Somerset County	8	15	20.0	–	2	–	–	–	–	61	93.4	31.1	8	8
Caribou city, Aroostook County	155	1 682	.4	450	546	72	19	41	12	6 179	71.1	13.0	1 248	251
Carmel town, Penobscot County	30	342	5.3	87	116	8	6	–	2	1 240	74.8	9.2	264	46
Carrabassett Valley town, Franklin County	7	26	7.7	2	11	–	–	–	–	225	99.1	29.8	45	14
Carroll plantation, Penobscot County	3	30	–	–	11	–	–	–	–	103	68.9	10.7	17	6
Carthage town, Franklin County	10	65	6.2	22	19	3	–	3	–	301	74.4	2.3	59	9
Cary plantation, Aroostook County	5	29	–	–	15	7	7	–	–	140	67.1	5.0	22	9
Casco town, Cumberland County	51	622	–	105	155	–	–	–	–	1 910	84.6	17.9	402	105
Castine town, Hancock County	7	114	7.9	493	174	–	–	–	–	543	95.8	47.7	143	40
Castle Hill town, Aroostook County	8	74	2.7	30	22	–	–	–	–	304	66.8	11.2	56	17
Caswell town, Aroostook County	–	85	2.4	6	28	3	–	–	3	245	53.5	3.7	48	12
Centerville town, Washington County	–	7	–	4	4	–	–	–	–	21	100.0	33.3	6	–
Central Aroostook unorg., Aroostook County	–	6	–	–	–	–	–	–	–	47	85.1	–	10	3
Central Hancock unorg., Hancock County	–	13	–	7	3	3	–	3	–	94	54.3	9.6	9	–
Central Somerset unorg., Somerset County	7	18	–	12	7	3	–	3	–	218	64.7	7.8	62	16
Chapman town, Aroostook County	5	83	–	23	27	5	–	5	–	267	68.5	9.4	56	4
Charleston town, Penobscot County	12	226	23.5	140	75	3	–	–	3	716	79.3	9.1	153	16
Charlotte town, Washington County	6	44	–	3	11	–	–	–	–	184	76.6	7.6	38	15
Chelsea town, Kennebec County	38	428	8.4	179	147	46	16	14	16	1 603	71.0	10.3	331	92
Cherryfield town, Washington County	34	216	7.4	17	54	3	–	3	–	796	73.7	13.8	171	54
Chester town, Penobscot County	6	84	2.4	3	25	–	–	–	–	266	66.9	7.1	39	3
Chesterville town, Franklin County	22	218	.9	40	54	–	–	–	–	633	70.0	11.5	103	15
China town, Kennebec County	68	809	9.3	152	201	–	–	–	–	2 278	86.4	20.0	502	86
Chisholm CDP, Franklin County	12	244	–	106	106	17	17	–	–	1 122	75.7	12.0	237	53
Clifton town, Penobscot County	5	111	1.8	23	18	–	–	–	–	407	76.4	11.1	93	15
Clinton CDP, Kennebec County	48	298	–	61	95	6	–	–	6	849	76.1	5.1	203	54
Clinton town, Kennebec County	90	643	9.3	124	211	24	10	–	14	2 011	74.4	9.5	443	83
Codyville plantation, Washington County	–	8	–	–	6	–	–	–	–	22	63.6	–	2	–
Columbia town, Washington County	2	83	–	26	17	–	–	–	–	262	77.9	16.0	65	6
Columbia Falls town, Washington County	7	105	–	15	23	2	–	–	2	366	82.8	12.6	79	20
Connor unorg., Aroostook County	–	79	–	15	42	1	–	–	1	282	54.6	3.2	43	5
Cooper town, Washington County	–	8	–	5	–	–	–	–	–	77	79.2	24.7	32	6
Coplin plantation, Franklin County	–	19	–	5	5	–	–	–	–	86	81.4	27.9	18	–
Corinna town, Penobscot County	29	438	3.4	83	124	7	3	2	2	1 433	68.3	8.8	230	42
Corinth town, Penobscot County	30	416	6.7	84	152	18	8	4	6	1 337	79.7	9.8	247	45
Cornish town, York County	19	199	1.5	47	77	13	3	2	8	762	76.4	14.8	162	38
Comville town, Somerset County	8	232	.9	38	63	7	2	3	2	640	74.1	8.4	134	25
Cranberry Isles town, Hancock County	6	29	10.3	–	9	–	–	–	–	128	79.7	31.3	25	10
Crawford town, Washington County	–	18	–	–	6	–	–	–	–	52	69.2	7.7	5	–
Criehaven unorg., Knox County	–	–	–	–	–	–	–	–	–	–	–	–	–	–
Crystal town, Aroostook County	4	69	–	13	17	3	–	–	3	222	73.0	5.0	37	9
Cumberland town, Cumberland County	166	1 022	6.1	339	360	12	12	–	–	3 830	93.0	48.2	806	216
Cumberland Center CDP, Cumberland County	54	338	2.1	111	130	–	–	–	–	1 283	93.5	48.9	254	58
Cushing town, Knox County	11	157	4.5	36	57	9	7	–	2	674	83.7	15.3	138	47
Cutler town, Washington County	11	125	7.2	61	42	–	–	–	–	512	79.1	13.1	85	20
Cyr plantation, Aroostook County	2	38	–	4	5	–	–	–	–	83	63.9	8.4	7	3
Dallas plantation, Franklin County	–	23	–	4	11	–	–	–	–	110	82.7	20.9	20	2
Damariscotta town, Lincoln County	30	252	20.6	56	86	6	4	–	2	1 374	87.5	30.2	278	128
Damariscotta-Newcastle CDP, Lincoln County	22	190	21.6	29	54	2	–	–	2	1 220	88.3	41.4	260	153
Danforth town, Washington County	18	107	–	10	27	5	–	–	5	477	62.1	8.2	92	25
Dayton town, York County	10	231	1.7	64	84	9	7	–	2	748	80.5	15.4	139	24
Deblois town, Washington County	–	24	–	2	7	–	–	–	–	61	65.6	14.8	20	7
Dedham town, Hancock County	24	261	10.7	71	61	5	5	–	–	797	89.3	20.7	136	32
Deer Isle town, Hancock County	42	284	4.6	31	86	8	2	3	3	1 250	79.8	19.2	252	92
Denmark town, Oxford County	19	179	8.4	12	29	2	–	2	–	510	89.6	23.1	117	26
Dennistown plantation, Somerset County	–	8	–	2	–	–	–	–	–	13	100.0	–	–	–
Dennysville town, Washington County	5	67	–	8	10	–	–	–	–	263	68.4	8.7	50	12
Detroit town, Somerset County	10	118	13.6	29	51	6	1	–	5	467	63.4	.9	104	19
Dexter CDP, Penobscot County	24	530	6.0	60	192	24	9	–	15	1 703	70.2	6.7	331	111
Dexter town, Penobscot County	40	954	4.3	76	292	24	9	–	15	2 838	72.2	6.9	530	154
Dixfield CDP, Oxford County	39	222	–	53	83	8	2	2	4	864	84.5	11.6	179	53
Dixfield town, Oxford County	62	496	–	98	155	15	4	5	6	1 684	79.9	10.0	338	89
Dixmont town, Penobscot County	6	235	5.5	31	59	1	–	1	–	639	74.3	16.3	130	20
Dover-Foxcroft town, Piscataquis County	63	1 056	4.4	201	239	19	6	–	13	3 019	77.7	15.9	711	200
Dover-Foxcroft CDP, Piscataquis County	45	686	5.0	129	160	–	–	–	–	2 038	78.8	17.8	496	153
Dresden town, Lincoln County	22	250	4.4	44	74	10	2	3	5	873	80.9	21.6	176	29
Drew plantation, Penobscot County	–	5	–	–	3	–	–	–	–	29	75.9	–	–	–
Durham town, Androscoggin County	71	570	4.9	164	180	7	7	–	–	1 858	80.5	16.2	371	40
Dyer Brook town, Aroostook County	–	42	–	3	16	4	–	–	4	169	68.6	11.8	20	7
E plantation, Aroostook County	–	20	–	–	5	2	2	–	–	36	72.2	25.0	8	2
Eagle Lake town, Aroostook County	–	166	–	29	54	–	–	–	–	661	50.2	8.9	104	11
Eastbrook town, Hancock County	10	59	3.4	13	35	–	–	–	–	187	80.2	21.9	48	10
East Central Franklin unorg., Franklin County	9	78	5.1	4	33	4	–	4	–	272	79.8	8.1	58	17
East Central Penobscot unorg., Penobscot County	–	–	–	–	–	–	–	–	–	–	–	–	–	–
East Central Washington unorg., Washington County	32	127	3.1	49	28	6	–	–	6	459	78.4	17.0	117	20

Table 4. **Education and Veteran Status: 1990**—Con.

[Data based on sample and subject to sampling variability, see text. For definitions of terms and meanings of symbols, see text]

State County Place and [In Selected States] County Subdivision	Persons 3 years and over enrolled in school				Persons 16 to 19 years					Persons 25 years and over			Civilian veterans 16 years and over	
		Elementary or high school				Not enrolled in school and not high school graduate								
	Preprimary school	Total	Percent in private school	College	Total	Total	Employed	Unemployed	Not in labor force	Total	Percent high school graduate or higher	Percent with bachelor's degree or higher	Total	65 years and over
PLACE AND COUNTY SUBDIVISION—Con.														
East Hancock unorg., Hancock County	-	6	-	2	3	-	-	-	-	19	73.7	10.5	-	-
East Machias town, Washington County	18	238	12.2	75	67	-	-	-	-	815	71.9	16.0	162	56
East Millinocket town, Penobscot County	57	392	.5	70	119	7	6	-	1	1 463	81.1	10.3	322	86
East Millinocket CDP, Penobscot County	55	368	.5	70	113	7	6	-	1	1 399	81.0	9.1	310	82
Easton town, Aroostook County	10	253	.8	48	61	2	2	-	-	839	72.7	13.7	152	26
Eastport city, Washington County	39	342	.9	58	100	14	9	2	3	1 345	67.9	11.6	358	103
Eddington town, Penobscot County	23	336	9.2	74	93	3	3	-	-	1 306	77.9	13.4	290	51
Edgecomb town, Lincoln County	24	168	19.0	35	47	-	-	-	-	700	87.1	30.4	145	46
Edinburg town, Penobscot County	-	23	13.0	6	7	-	-	-	-	85	85.9	3.5	25	2
Eliot town, York County	153	1 007	11.2	220	331	13	13	-	-	3 494	87.7	20.3	783	169
Ellsworth city, Hancock County	91	978	9.4	275	284	46	11	10	25	4 031	85.1	23.2	821	224
Embden town, Somerset County	5	111	1.8	15	34	-	-	-	-	488	74.8	7.2	128	35
Enfield town, Penobscot County	32	303	6.6	46	55	3	-	-	3	956	75.9	7.7	179	31
Etna town, Penobscot County	12	228	5.3	35	58	6	-	-	6	590	77.6	6.6	128	27
Eustis town, Franklin County	12	84	-	16	25	6	-	4	2	434	76.0	7.1	100	28
Exeter town, Penobscot County	10	123	3.3	49	33	7	4	3	-	628	67.8	6.1	134	43
Fairfield CDP, Somerset County	80	416	2.9	153	141	11	6	-	5	1 838	76.2	12.5	323	81
Fairfield town, Somerset County	176	1 205	1.7	375	488	28	23	-	5	4 160	78.0	13.1	763	148
Falmouth town, Cumberland County	243	1 016	8.9	401	268	14	7	-	7	5 505	91.8	44.1	1 051	355
Falmouth Foreside CDP, Cumberland County	75	225	21.3	98	61	7	-	-	7	1 208	92.3	50.8	225	137
Farmingdale CDP, Kennebec County	46	338	-	142	118	9	9	-	-	1 453	87.0	19.1	302	96
Farmingdale town, Kennebec County	61	438	-	185	162	9	9	-	-	2 000	82.2	14.2	428	119
Farmington CDP, Franklin County	22	546	1.5	1 317	703	6	-	6	-	1 988	79.1	25.3	359	104
Farmington town, Franklin County	94	1 197	2.3	1 474	917	15	-	6	9	4 100	82.5	23.7	806	215
Fayette town, Kennebec County	14	120	8.3	40	26	-	-	-	-	611	81.7	17.2	136	27
Fort Fairfield town, Aroostook County	45	742	-	217	216	13	6	-	7	2 625	72.3	14.5	473	93
Fort Fairfield CDP, Aroostook County	-	303	-	74	70	6	6	-	-	1 186	75.0	13.7	219	57
Fort Kent CDP, Aroostook County	24	324	-	241	137	-	-	-	-	1 413	62.1	13.7	227	59
Fort Kent town, Aroostook County	68	837	-	406	275	-	-	-	-	2 685	67.9	13.4	460	107
Frankfort town, Waldo County	26	200	1.0	38	57	2	2	-	-	608	73.2	10.0	130	35
Franklin town, Hancock County	13	169	10.1	38	73	10	8	2	-	754	78.1	15.8	149	29
Freedom town, Waldo County	15	137	2.9	36	40	6	-	4	2	387	75.5	14.5	62	16
Freeport CDP, Cumberland County	35	271	-	117	89	11	11	-	-	1 254	84.5	27.4	206	48
Freeport town, Cumberland County	107	1 056	8.5	434	326	66	28	10	28	4 643	85.5	32.2	846	207
Frenchboro town, Hancock County	-	4	-	-	-	-	-	-	-	30	73.3	-	-	-
Frenchville town, Aroostook County	15	267	2.6	59	91	5	5	-	-	855	71.5	6.4	178	22
Friendship town, Knox County	23	197	2.0	30	55	-	-	-	-	748	77.1	17.8	129	46
Fryeburg CDP, Oxford County	36	287	4.2	29	121	35	10	6	19	1 086	71.7	17.5	220	46
Fryeburg town, Oxford County	57	473	9.1	57	157	35	10	6	19	2 063	70.8	15.1	363	78
Gardiner city, Kennebec County	202	1 179	3.3	347	389	40	-	-	40	4 352	80.2	14.4	855	198
Garfield plantation, Aroostook County	-	21	-	2	6	-	-	-	-	68	64.7	16.2	13	2
Garland town, Penobscot County	24	225	16.4	69	50	9	2	-	7	650	69.1	8.2	142	22
Georgetown town, Sagadahoc County	15	115	3.5	31	28	1	1	-	-	651	79.1	30.3	158	35
Gilead town, Oxford County	9	58	-	16	17	5	1	4	-	124	63.7	12.9	25	6
Glenburn town, Penobscot County	76	665	14.0	115	199	-	-	-	-	2 013	79.0	11.4	446	85
Glenwood plantation, Aroostook County	-	-	-	-	-	-	-	-	-	3	66.7	-	-	-
Gorham CDP, Cumberland County	77	418	11.5	1 223	770	7	-	7	-	1 757	86.5	27.5	402	117
Gorham town, Cumberland County	295	1 894	3.9	1 609	1 201	30	17	7	6	6 949	86.0	26.0	1 383	264
Gouldsboro town, Hancock County	27	277	-	121	92	6	2	2	2	1 388	82.4	17.7	304	101
Grand Isle town, Aroostook County	18	104	-	4	32	3	2	-	1	392	57.1	5.4	77	14
Grand Lake Stream plantation, Washington County	5	32	-	5	5	-	-	-	-	132	82.6	11.4	39	15
Gray town, Cumberland County	92	1 092	7.1	307	314	23	17	6	-	3 825	87.9	24.1	810	123
Great Pond town, Hancock County	-	9	-	8	1	-	-	-	-	51	68.6	9.8	13	-
Greenbush town, Penobscot County	33	284	1.4	56	81	3	1	-	2	769	72.4	7.2	157	29
Greene town, Androscoggin County	74	735	4.5	102	223	6	-	-	6	2 303	77.7	11.7	521	109
Greenfield town, Penobscot County	5	57	3.5	10	12	7	7	-	-	136	77.9	-	34	2
Greenville CDP, Piscataquis County	45	260	-	57	68	-	-	-	-	1 123	72.9	12.8	225	82
Greenville town, Piscataquis County	49	296	2.0	64	76	-	-	-	-	1 295	74.5	13.5	268	94
Greenwood town, Oxford County	30	129	1.6	11	30	2	2	-	-	459	81.0	12.6	87	15
Guilford CDP, Piscataquis County	26	163	1.8	27	67	11	6	3	2	714	72.0	7.4	171	59
Guilford town, Piscataquis County	46	286	1.0	47	107	18	6	5	7	1 128	72.4	8.0	260	81
Hallowell city, Kennebec County	51	357	4.8	149	123	17	3	8	6	1 756	87.6	34.0	318	96
Hamlin town, Aroostook County	5	36	-	4	15	-	-	-	-	173	54.3	4.6	38	8
Hammond town, Aroostook County	3	21	-	-	5	3	3	-	-	51	15.7	5.9	9	-
Hampden CDP, Penobscot County	98	756	4.5	215	252	-	-	-	-	2 561	91.4	27.8	440	96
Hampden town, Penobscot County	165	1 216	2.8	292	371	6	6	-	-	3 734	87.7	27.0	737	141
Hancock town, Hancock County	33	263	7.2	53	89	15	7	2	6	1 183	78.4	12.7	272	70
Hanover town, Oxford County	4	39	-	6	19	-	-	-	-	176	93.8	20.5	37	2
Harmony town, Somerset County	14	153	1.3	28	38	8	3	5	-	567	64.4	5.5	134	34
Harpswell town, Cumberland County	192	640	5.9	176	229	9	2	-	7	3 579	85.1	32.0	703	211
Harrington town, Washington County	8	174	2.9	29	53	4	2	2	-	614	75.7	11.1	146	33
Harrison town, Cumberland County	37	406	3.2	51	107	2	2	-	-	1 291	82.3	18.6	273	64
Hartford town, Oxford County	16	134	3.0	37	43	3	3	-	-	451	75.8	12.0	93	23
Hartland CDP, Somerset County	16	199	3.0	35	52	12	9	-	3	647	64.6	6.2	145	31
Hartland town, Somerset County	38	314	3.8	74	96	28	13	3	12	1 180	64.8	5.6	274	47
Haynesville town, Aroostook County	4	60	3.3	11	12	7	-	-	7	176	73.3	6.3	46	13
Hebron town, Oxford County	11	162	8.6	37	52	2	-	-	2	543	84.5	17.5	94	24
Hermon town, Penobscot County	53	616	7.0	224	236	20	5	7	8	2 520	79.4	13.2	548	124
Hersey town, Aroostook County	-	2	-	-	4	2	-	-	2	37	51.4	13.5	16	3
Hibberts gore, Lincoln County	-	-	-	-	-	-	-	-	-	-	-	-	-	-
Highland plantation, Somerset County	-	6	-	-	-	-	-	-	-	32	43.8	-	9	5
Hiram town, Oxford County	21	254	4.7	31	63	10	8	-	2	795	77.6	14.0	166	31
Hodgdon town, Aroostook County	26	249	-	31	61	-	-	-	-	813	82.7	14.8	130	26
Holden town, Penobscot County	70	446	8.1	296	145	7	-	-	7	1 992	80.7	16.2	389	85
Hollis town, York County	95	670	5.7	164	222	16	-	-	16	2 182	83.5	15.3	466	66
Hope town, Knox County	30	172	8.1	31	45	5	5	-	-	680	82.4	21.8	125	28
Houlton CDP, Aroostook County	67	963	5.1	217	292	40	10	-	30	3 741	69.7	18.1	626	199
Houlton town, Aroostook County	91	1 144	5.7	261	346	40	10	-	30	4 326	70.9	16.7	771	217
Howland town, Penobscot County	38	196	3.6	58	85	7	-	-	7	939	66.5	3.8	187	35
Howland CDP, Penobscot County	29	182	3.8	52	81	7	-	-	7	874	65.8	4.1	168	32

Table 4. **Education and Veteran Status: 1990**—Con.

[Data based on sample and subject to sampling variability, see text. For definitions of terms and meanings of symbols, see text]

State County Place and [In Selected States] County Subdivision	Persons 3 years and over enrolled in school				Persons 16 to 19 years					Persons 25 years and over			Civilian veterans 16 years and over	
		Elementary or high school				Not enrolled in school and not high school graduate								
	Preprimary school	Total	Percent in private school	College	Total	Total	Employed	Unemployed	Not in labor force	Total	Percent high school graduate or higher	Percent with bachelor's degree or higher	Total	65 years and over
PLACE AND COUNTY SUBDIVISION—Con.														
Hudson town, Penobscot County	19	189	4.8	35	49	9	4	–	5	655	72.4	10.8	117	18
Industry town, Franklin County	4	161	1.2	49	44	4	–	2	2	436	78.0	17.9	99	18
Island Falls town, Aroostook County	2	173	–	11	58	3	–	3	–	575	78.4	12.5	111	42
Isle au Haut town, Knox County	–	4	25.0	–	–	–	–	–	–	30	83.3	30.0	2	2
Islesboro town, Waldo County	12	91	–	16	21	–	–	–	–	400	83.0	28.0	92	40
Jackman town, Somerset County	–	168	–	33	57	–	–	–	–	612	60.8	11.4	147	24
Jackson town, Waldo County	5	81	12.3	14	22	–	–	–	–	256	79.7	19.9	64	7
Jay town, Franklin County	88	1 038	.6	230	330	23	17	6	–	3 163	77.7	12.4	634	134
Jefferson town, Lincoln County	53	389	7.2	102	118	8	2	2	4	1 380	83.0	20.7	252	65
Jonesboro town, Washington County	8	123	8.1	32	18	3	–	3	–	391	87.7	18.4	81	20
Jonesport town, Washington County	15	292	–	35	69	7	–	3	4	1 011	67.4	11.8	184	64
Kenduskeag town, Penobscot County	24	251	5.2	60	71	9	4	–	5	767	79.4	6.8	167	28
Kennebunk CDP, York County	37	702	1.4	257	201	8	–	8	–	2 956	90.1	36.7	579	189
Kennebunk town, York County	141	1 338	1.4	362	348	15	–	15	–	5 469	88.0	35.6	1 006	263
Kennebunkport CDP, York County	–	159	–	52	16	–	–	–	–	836	90.6	39.6	179	64
Kennebunkport town, York County	58	440	10.2	149	151	22	–	22	–	2 558	94.0	40.2	587	255
Kingfield town, Franklin County	28	183	2.2	45	56	5	1	4	–	743	83.0	27.9	135	28
Kingman unorg., Penobscot County	6	53	26.4	6	9	–	–	–	–	175	50.3	2.9	31	–
Kingsbury plantation, Piscataquis County	–	7	–	–	3	–	–	–	–	11	72.7	27.3	3	–
Kittery CDP, York County	61	680	5.6	231	240	37	14	–	13	3 233	86.5	18.9	600	129
Kittery town, York County	158	1 277	10.3	503	355	37	14	–	13	6 195	85.5	22.7	1 212	318
Kittery Point CDP, York County	18	149	22.1	76	37	–	–	–	–	751	89.1	39.3	225	57
Knox town, Waldo County	20	141	2.8	25	33	–	–	–	–	399	80.7	12.3	61	11
Lagrange town, Penobscot County	19	101	6.9	22	22	7	–	–	7	326	70.9	13.8	80	7
Lake View plantation, Piscataquis County	–	–	–	–	–	–	–	–	–	15	26.7	–	9	9
Lakeville town, Penobscot County	–	13	–	2	3	–	–	–	–	38	86.8	13.2	14	7
Lamoine town, Hancock County	24	239	7.1	67	58	2	–	2	–	909	87.2	21.0	213	50
Lebanon town, York County	98	970	2.4	110	266	38	10	23	5	2 566	73.7	8.8	520	70
Lee town, Penobscot County	24	151	8.6	35	31	3	–	3	–	542	79.3	10.0	102	30
Leeds town, Androscoggin County	47	380	2.1	59	135	–	–	–	–	953	73.0	11.2	189	37
Levant town, Penobscot County	24	327	8.0	59	123	3	–	–	3	980	77.4	11.5	189	37
Lewiston city, Androscoggin County	527	5 975	14.3	3 092	2 675	309	172	62	75	25 208	63.7	9.7	5 383	1 498
Liberty town, Waldo County	5	138	2.9	21	24	2	2	–	–	522	78.7	8.6	99	23
Limerick town, York County	32	339	11.5	43	86	7	–	2	5	1 087	77.8	18.3	219	44
Limestone CDP, Aroostook County	27	213	–	49	66	7	–	–	7	867	54.9	8.1	234	18
Limestone town, Aroostook County	248	1 409	1.3	1 116	490	31	9	1	14	5 422	89.1	20.5	634	27
Limington town, York County	76	665	5.3	117	159	19	–	11	8	1 645	82.6	7.5	339	56
Lincoln CDP, Penobscot County	78	600	4.2	80	186	7	–	–	7	2 310	76.4	10.9	407	126
Lincoln town, Penobscot County	115	1 040	2.4	159	311	17	–	–	17	3 673	75.6	11.2	691	167
Lincoln plantation, Oxford County	–	2	–	–	–	–	–	–	–	21	52.4	19.0	9	–
Lincolnville town, Waldo County	32	270	5.9	64	79	10	3	4	3	1 238	86.6	24.7	272	80
Linneus town, Aroostook County	11	161	9.3	36	50	12	7	–	5	518	69.9	5.2	109	20
Lisbon town, Androscoggin County	272	1 609	8.3	465	513	28	15	13	–	5 855	77.3	12.8	1 306	206
Lisbon Falls CDP, Androscoggin County	138	787	8.3	294	259	18	5	13	–	2 795	82.9	16.6	632	87
Litchfield town, Kennebec County	73	517	2.7	102	157	19	14	–	5	1 657	78.6	14.8	322	55
Little Falls-South Windham CDP, Cumberland County	26	194	3.1	92	66	25	6	–	19	1 212	75.0	18.6	253	39
Littleton town, Aroostook County	18	205	2.9	26	60	2	2	–	–	615	70.4	4.9	111	29
Livermore town, Androscoggin County	28	340	3.5	85	103	10	8	–	2	1 294	82.8	11.0	250	52
Livermore Falls town, Androscoggin County	88	613	1.1	75	142	5	5	–	–	2 235	70.6	8.2	456	126
Livermore Falls CDP, Androscoggin County	46	351	2.0	48	82	5	5	–	–	1 240	68.1	9.3	235	72
Loring AFB CDP, Aroostook County	214	952	1.9	1 012	339	15	–	1	7	4 061	97.9	22.6	293	–
Lovell town, Oxford County	12	174	8.6	19	29	3	1	2	–	615	78.2	14.6	137	54
Lowell town, Penobscot County	5	54	–	10	12	–	–	–	–	189	58.2	13.2	45	11
Lubec town, Washington County	50	299	1.0	55	117	9	–	3	6	1 275	64.3	10.7	252	89
Ludlow town, Aroostook County	14	97	–	7	34	4	4	–	–	275	64.0	12.0	59	8
Lyman town, York County	78	737	3.4	111	216	24	19	5	–	2 114	76.9	11.9	419	66
Machias CDP, Washington County	29	207	2.9	349	172	3	–	1	2	1 052	77.3	23.4	234	81
Machias town, Washington County	43	339	3.8	420	221	5	–	1	4	1 581	77.4	21.9	391	118
Machiasport town, Washington County	16	250	6.0	35	63	3	–	–	3	781	71.2	15.5	188	43
Macwahoc plantation, Aroostook County	2	7	–	7	11	–	–	–	–	99	61.6	–	17	6
Madawaska CDP, Aroostook County	34	647	–	44	195	16	16	–	–	2 552	64.1	9.8	460	101
Madawaska town, Aroostook County	47	907	–	49	235	16	16	–	–	3 373	67.3	9.6	669	142
Madison CDP, Somerset County	66	537	2.6	91	203	11	–	–	11	1 954	63.2	5.9	424	109
Madison town, Somerset County	115	923	1.5	147	332	29	5	8	16	3 053	69.2	8.4	659	157
Madrid town, Franklin County	–	39	–	8	17	2	2	–	–	150	69.3	10.0	33	6
Magalloway plantation, Oxford County	–	10	–	–	4	–	–	–	–	36	77.8	–	4	2
Manchester town, Kennebec County	37	457	1.8	105	98	4	2	2	–	1 364	86.4	29.0	269	63
Mapleton town, Aroostook County	11	396	3.0	101	117	3	3	–	–	1 207	79.3	14.6	214	36
Mariaville town, Hancock County	6	31	29.0	10	7	–	–	–	–	138	89.1	10.9	41	4
Marshfield town, Washington County	13	101	9.9	17	30	–	–	–	–	281	88.6	18.5	79	17
Mars Hill town, Aroostook County	27	306	1.6	60	101	7	1	3	3	1 181	64.9	7.8	212	62
Mars Hill-Blaine CDP, Aroostook County	23	282	1.8	52	99	9	1	3	5	1 156	64.4	7.2	206	56
Masardis town, Aroostook County	4	49	–	18	15	2	2	–	–	225	60.4	5.3	50	16
Matinicus Isle plantation, Knox County	–	5	–	–	1	–	–	–	–	51	96.1	19.6	12	7
Mattawamkeag town, Penobscot County	13	127	–	12	51	5	2	–	3	559	66.9	5.0	92	31
Maxfield town, Penobscot County	–	16	31.3	5	8	1	–	–	1	74	83.8	20.3	23	2
Mechanic Falls town, Androscoggin County	62	650	17.1	127	171	9	9	–	–	1 752	74.8	7.4	322	60
Mechanic Falls CDP, Androscoggin County	55	542	17.2	107	113	–	–	–	–	1 438	74.2	7.8	274	55
Meddybemps town, Washington County	–	31	–	9	14	–	–	–	–	94	61.7	6.4	24	7
Medford town, Piscataquis County	2	56	–	–	9	–	–	–	–	111	49.5	9.0	32	5
Medway town, Penobscot County	56	459	–	59	141	2	–	–	2	1 141	74.4	5.4	219	34
Mercer town, Somerset County	18	137	2.9	9	34	–	–	–	–	403	77.9	14.9	86	26
Merrill town, Aroostook County	7	46	–	1	20	–	–	–	–	177	60.5	9.6	35	11
Mexico CDP, Oxford County	18	380	5.5	36	121	28	–	13	15	1 645	75.8	4.1	396	138
Mexico town, Oxford County	25	593	3.5	57	176	28	–	13	15	2 311	77.2	4.1	583	208
Milbridge town, Washington County	–	216	–	26	59	4	–	2	2	905	71.8	13.7	213	69
Milford CDP, Penobscot County	49	388	–	106	102	12	6	–	6	1 412	74.9	8.8	246	57
Milford town, Penobscot County	78	545	–	106	132	18	6	6	6	1 804	72.6	8.0	318	65
Millinocket town, Penobscot County	140	1 248	1.5	286	381	7	–	7	–	4 751	81.1	12.0	1 061	249
Millinocket CDP, Penobscot County	140	1 230	1.5	286	381	7	–	7	–	4 728	81.3	12.1	1 061	249

Table 4. **Education and Veteran Status: 1990**—Con.

[Data based on sample and subject to sampling variability, see text. For definitions of terms and meanings of symbols, see text]

State County Place and [In Selected States] County Subdivision	Persons 3 years and over enrolled in school				Persons 16 to 19 years					Persons 25 years and over			Civilian veterans 16 years and over	
		Elementary or high school				Not enrolled in school and not high school graduate								
	Preprimary school	Total	Percent in private school	College	Total	Total	Employed	Unemployed	Not in labor force	Total	Percent high school graduate or higher	Percent with bachelor's degree or higher	Total	65 years and over
PLACE AND COUNTY SUBDIVISION—Con.														
Milo CDP, Piscataquis County	105	469	–	68	92	2	–	2	–	1 363	84.6	17.3	233	63
Milo town, Piscataquis County	105	561	–	76	119	2	–	2	–	1 653	81.9	16.2	280	75
Milton unorg., Oxford County	20	24	–	5	19	–	–	–	–	67	100.0	9.0	21	–
Minot town, Androscoggin County	30	329	–	87	79	–	–	–	–	1 080	81.9	15.2	219	38
Monhegan plantation, Lincoln County	–	9	44.4	3	3	–	–	–	–	66	100.0	40.9	16	6
Monmouth town, Kennebec County	67	653	1.2	135	212	16	9	7	–	2 090	82.7	14.4	462	89
Monroe town, Waldo County	28	172	3.5	34	26	–	–	–	–	537	82.3	21.4	90	32
Monson town, Piscataquis County	8	146	4.1	23	38	4	–	4	–	512	77.7	12.1	110	31
Monticello town, Aroostook County	11	156	–	29	35	6	3	2	1	580	62.1	5.0	107	21
Montville town, Waldo County	17	222	–	40	55	6	3	3	–	537	77.8	21.4	129	24
Moose River town, Somerset County	–	60	–	4	17	–	–	–	–	158	80.4	3.2	39	8
Moro plantation, Aroostook County	–	22	–	9	2	–	–	–	–	34	73.5	–	10	–
Morrill town, Waldo County	11	155	–	19	25	–	–	–	–	402	79.4	18.4	69	10
Moscow town, Somerset County	21	117	–	19	43	3	3	–	–	366	56.3	1.4	50	9
Mount Chase town, Penobscot County	3	44	–	11	7	–	–	–	–	180	69.4	15.0	41	14
Mount Desert town, Hancock County	44	227	1.3	100	75	4	4	–	–	1 405	89.6	28.5	249	88
Mount Vernon town, Kennebec County	30	283	1.1	58	68	3	–	–	3	868	83.4	24.9	154	35
Naples town, Cumberland County	40	519	3.5	114	145	17	8	4	5	1 879	80.1	12.2	444	115
Nashville plantation, Aroostook County	–	12	–	4	–	–	–	–	–	18	100.0	22.2	2	–
Newburgh town, Penobscot County	31	240	1.3	59	83	8	4	–	4	863	74.2	14.9	171	40
New Canada town, Aroostook County	2	56	–	12	24	3	–	–	3	150	74.7	20.0	12	3
Newcastle town, Lincoln County	14	247	12.6	68	73	7	4	–	3	1 046	85.6	36.2	220	72
Newfield town, York County	25	218	1.8	38	60	4	–	–	4	672	80.7	15.5	142	37
New Gloucester town, Cumberland County	61	754	13.8	194	241	23	10	–	13	2 437	73.7	19.6	377	65
New Limerick town, Aroostook County	2	94	19.1	15	30	4	2	–	2	369	80.8	12.7	58	6
Newport town, Penobscot County	56	568	1.9	78	175	29	–	13	16	1 909	72.5	13.5	371	77
Newport CDP, Penobscot County	38	355	3.1	16	84	15	–	9	6	1 118	74.0	12.7	240	65
New Portland town, Somerset County	17	149	–	34	35	4	–	–	4	491	81.1	18.1	124	31
Newry town, Oxford County	2	59	16.9	5	17	–	–	–	–	227	78.0	19.8	42	17
New Sharon town, Franklin County	28	255	.8	54	52	–	–	–	–	766	86.6	19.3	173	24
New Sweden town, Aroostook County	22	131	3.1	23	43	3	3	–	–	501	67.5	13.0	100	14
New Vineyard town, Franklin County	21	109	5.5	26	32	9	1	–	8	410	73.4	19.3	76	24
Nobleboro town, Lincoln County	34	249	9.6	49	70	4	4	–	–	956	84.2	17.6	211	69
Norridgewock CDP, Somerset County	63	266	12.0	31	89	21	16	–	5	884	67.8	6.2	234	57
Norridgewock town, Somerset County	88	652	6.1	79	184	43	16	14	13	1 871	70.7	10.7	405	75
North Berwick CDP, York County	66	346	20.5	68	53	–	–	–	–	1 001	79.9	21.7	133	19
North Berwick town, York County	106	823	12.3	215	193	–	–	–	–	2 397	84.9	23.7	428	73
Northeast Piscataquis unorg., Piscataquis County	3	35	31.4	3	14	2	2	–	–	142	68.3	6.3	11	2
Northeast Somerset unorg., Somerset County	–	96	–	33	16	–	–	–	–	236	58.5	7.2	52	28
Northfield town, Washington County	–	5	–	–	–	–	–	–	–	67	86.6	22.4	5	–
North Franklin unorg., Franklin County	–	–	–	–	–	–	–	–	–	18	50.0	27.8	5	–
North Haven town, Knox County	2	62	3.2	21	17	1	–	–	1	224	87.9	13.8	37	13
North Oxford unorg., Oxford County	–	2	–	–	2	–	–	–	–	5	40.0	–	–	–
North Penobscot unorg., Penobscot County	–	64	15.6	–	18	10	–	–	10	297	72.7	.3	79	25
Northport town, Waldo County	22	171	8.8	40	42	10	4	2	4	902	82.2	24.7	159	64
North Washington unorg., Washington County	10	113	9.7	4	42	3	–	–	3	324	67.9	6.5	86	18
Northwest Aroostook unorg., Aroostook County	–	–	–	–	–	–	–	–	–	30	100.0	40.0	9	–
Northwest Hancock unorg., Hancock County	–	–	–	–	–	–	–	–	–	–	–	–	–	–
Northwest Piscataquis unorg., Piscataquis County	2	23	–	2	4	–	–	–	–	119	80.7	20.2	29	5
Northwest Somerset unorg., Somerset County	–	–	–	–	–	–	–	–	–	–	–	–	–	–
North Windham CDP, Cumberland County	50	806	8.2	157	279	29	13	–	16	2 556	85.3	18.9	476	101
North Yarmouth town, Cumberland County	63	429	9.8	150	147	10	2	6	2	1 562	89.1	34.4	282	57
Norway CDP, Oxford County	38	529	2.6	105	146	20	11	2	7	1 997	74.8	14.7	396	78
Norway town, Oxford County	79	851	2.4	143	256	29	11	2	16	3 178	77.4	17.1	604	110
Oakfield town, Aroostook County	4	166	–	18	42	4	–	4	–	561	70.9	5.5	117	33
Oakland CDP, Kennebec County	43	728	5.4	141	167	26	26	–	–	2 139	77.7	17.2	358	107
Oakland town, Kennebec County	86	1 115	6.5	273	278	36	26	–	10	3 519	80.5	14.9	600	178
Ogunquit town, York County	12	72	4.2	39	27	–	–	–	–	765	90.5	35.6	176	83
Old Orchard Beach town, York County	96	945	1.2	488	390	29	13	16	–	5 399	77.5	20.5	986	229
Old Orchard Beach CDP, York County	96	945	1.2	488	390	29	13	16	–	5 399	77.5	20.5	986	229
Old Town city, Penobscot County	142	1 233	2.3	1 006	371	29	6	–	23	5 181	76.1	23.1	914	249
Orient town, Aroostook County	–	39	–	9	7	–	–	–	–	75	76.0	–	18	4
Orland town, Hancock County	28	328	4.0	86	101	3	1	–	2	1 197	80.8	17.0	247	64
Orono town, Penobscot County	118	822	1.9	6 067	2 550	19	6	7	6	3 654	88.7	50.9	666	175
Orono CDP, Penobscot County	105	702	2.3	5 976	2 488	12	6	–	6	3 166	88.5	53.9	595	170
Orrington town, Penobscot County	77	609	9.5	196	225	–	–	–	–	2 347	86.6	18.9	510	108
Osborn town, Hancock County	–	13	–	3	7	2	–	–	2	53	69.8	5.7	7	–
Otis town, Hancock County	2	69	–	12	25	–	–	–	–	228	81.1	11.0	55	3
Otisfield town, Oxford County	41	206	–	47	35	3	–	1	2	752	80.7	20.1	152	44
Owls Head town, Knox County	33	213	3.8	39	72	6	2	4	–	1 140	86.0	23.0	287	105
Oxbow plantation, Aroostook County	–	7	–	–	8	–	–	–	–	42	61.9	–	6	3
Oxford CDP, Oxford County	20	299	3.0	43	68	15	10	–	5	741	72.6	11.3	212	48
Oxford town, Oxford County	62	792	1.6	144	240	44	33	–	11	2 279	71.6	7.1	471	87
Palermo town, Waldo County	12	174	6.9	47	50	5	5	–	–	667	75.9	12.6	152	36
Palmyra town, Somerset County	23	392	2.6	79	102	16	7	4	5	1 169	71.5	8.0	252	35
Paris town, Oxford County	99	778	2.2	196	257	24	–	18	6	2 978	73.8	15.4	599	180
Parkman town, Piscataquis County	15	148	3.4	8	34	3	–	–	3	518	62.0	8.7	97	23
Parsonsfield town, York County	39	288	11.8	51	88	8	5	–	3	950	75.9	17.7	204	53
Passadumkeag town, Penobscot County	10	97	–	9	28	–	–	–	–	266	70.3	3.4	45	10
Passamaquoddy Indian Township Reservation, Washington County	25	182	1.1	27	53	13	–	11	2	285	63.5	3.2	54	7

Table 4. **Education and Veteran Status: 1990**—Con.

[Data based on sample and subject to sampling variability, see text. For definitions of terms and meanings of symbols, see text]

State County Place and [In Selected States] County Subdivision	Persons 3 years and over enrolled in school				Persons 16 to 19 years					Persons 25 years and over			Civilian veterans 16 years and over	
		Elementary or high school				Not enrolled in school and not high school graduate								
	Preprimary school	Total	Percent in private school	College	Total	Total	Employed	Unemployed	Not in labor force	Total	Percent high school graduate or higher	Percent with bachelor's degree or higher	Total	65 years and over
PLACE AND COUNTY SUBDIVISION—Con.														
Passamaquoddy Pleasant Point Reservation, Washington County	23	147	5.4	29	36	3	–	–	3	249	59.8	–	37	4
Patten town, Penobscot County	19	243	2.5	39	82	6	4	–	2	825	71.0	8.4	155	33
Pembroke town, Washington County	19	162	11.1	25	35	3	3	–	–	567	74.4	11.6	135	49
Penobscot town, Hancock County	19	174	13.8	30	50	2	–	2	–	830	80.7	16.5	135	37
Penobscot Indian Island Reservation, Penobscot County	13	92	4.3	22	19	7	4	–	3	286	77.6	15.0	60	16
Perham town, Aroostook County	–	67	–	12	14	–	–	–	–	271	64.6	11.4	34	14
Perkins unorg., Sagadahoc County	–	–	–	–	–	–	–	–	–	–	–	–	–	–
Perry town, Washington County	9	178	1.7	25	44	3	2	–	1	488	74.0	16.0	114	25
Peru town, Oxford County	31	283	4.6	46	69	2	2	–	–	1 009	81.8	7.9	215	60
Phillips town, Franklin County	19	260	–	24	78	2	–	–	2	690	73.0	10.0	140	26
Phippsburg town, Sagadahoc County	40	304	3.0	63	87	6	3	–	3	1 249	73.9	19.4	252	51
Pittsfield CDP, Somerset County	64	616	16.2	122	136	–	–	–	–	2 069	70.3	10.5	388	94
Pittsfield town, Somerset County	67	836	15.2	157	218	12	12	–	–	2 663	71.5	10.1	445	102
Pittston town, Kennebec County	60	465	4.5	159	154	7	–	7	–	1 583	80.1	11.8	297	54
Pleasant Ridge plantation, Somerset County	–	12	–	–	5	–	–	–	–	85	51.8	2.4	15	6
Plymouth town, Penobscot County	15	277	.7	34	73	3	–	–	3	694	73.2	8.1	137	19
Poland town, Androscoggin County	103	923	14.1	179	261	26	18	–	8	2 681	76.8	10.9	460	93
Portage Lake town, Aroostook County	5	62	–	21	31	2	–	2	–	316	59.5	3.8	62	18
Porter town, Oxford County	14	219	.9	31	60	8	4	4	–	840	70.1	12.4	174	48
Portland city, Cumberland County	1 352	7 600	7.3	5 185	3 131	407	150	116	141	43 379	83.2	29.6	7 391	2 124
Pownal town, Cumberland County	35	250	2.4	57	86	3	3	–	–	785	83.7	25.0	168	29
Prentiss plantation, Penobscot County	11	63	–	2	13	–	–	–	–	130	42.3	3.8	28	10
Presque Isle city, Aroostook County	107	1 747	1.9	1 067	757	42	24	8	10	6 609	75.6	16.1	1 168	251
Princeton town, Washington County	38	189	1.1	8	51	11	7	–	4	602	72.4	5.3	150	34
Prospect town, Waldo County	2	99	–	20	42	3	3	–	–	366	74.6	6.6	84	5
Randolph town, Kennebec County	48	319	–	93	101	8	4	2	2	1 298	77.0	12.7	276	77
Randolph CDP, Kennebec County	48	319	–	93	101	8	4	2	2	1 298	77.0	12.7	276	77
Rangeley town, Franklin County	14	156	–	36	40	3	–	2	1	779	79.8	15.1	183	52
Rangeley plantation, Franklin County	–	16	–	2	4	–	–	–	–	78	70.5	26.9	21	6
Raymond town, Cumberland County	96	562	2.3	134	137	–	–	–	–	2 174	90.1	24.3	440	83
Readfield town, Kennebec County	45	428	3.7	112	104	6	–	2	4	1 320	87.6	33.2	262	57
Reed plantation, Aroostook County	2	42	–	7	7	–	–	–	–	154	63.0	1.3	24	8
Richmond CDP, Sagadahoc County	33	309	–	58	106	11	5	–	6	1 092	70.1	14.1	212	47
Richmond town, Sagadahoc County	64	535	–	133	191	11	5	–	6	1 960	73.1	13.8	442	93
Ripley town, Somerset County	3	108	–	11	37	2	2	–	–	324	73.8	6.2	76	21
Robbinston town, Washington County	11	66	–	8	19	2	–	–	2	357	74.2	17.4	96	34
Rockland city, Knox County	226	1 116	3.9	276	447	74	26	17	31	5 199	73.3	11.9	1 084	289
Rockport town, Knox County	41	518	13.5	153	126	–	–	–	–	2 024	90.8	32.1	381	135
Rome town, Kennebec County	11	146	4.1	38	51	8	5	1	2	509	81.5	24.8	112	31
Roque Bluffs town, Washington County	–	28	–	5	9	3	3	–	–	164	70.7	15.9	29	8
Roxbury town, Oxford County	7	71	–	24	21	2	2	–	–	309	79.9	10.4	84	16
Rumford CDP, Oxford County	106	934	7.5	122	287	32	5	15	12	3 552	75.5	7.5	807	260
Rumford town, Oxford County	154	1 206	5.8	216	366	32	5	15	12	4 731	76.7	8.8	1 054	331
Sabattus town, Androscoggin County	54	711	8.0	98	209	7	7	–	–	2 276	68.4	6.5	531	94
Saco city, York County	342	2 272	7.6	951	747	98	34	11	53	10 050	80.6	20.7	1 857	480
St. Agatha town, Aroostook County	7	220	–	28	64	–	–	–	–	589	65.7	14.9	86	11
St. Albans town, Somerset County	37	384	4.7	61	91	13	–	6	7	1 061	70.5	7.4	195	45
St. Francis town, Aroostook County	26	138	1.4	22	31	8	–	3	5	408	54.2	7.6	87	22
St. George town, Knox County	33	330	3.0	82	96	6	2	2	2	1 607	83.8	23.1	359	129
St. John plantation, Aroostook County	2	67	–	10	17	–	–	–	–	176	59.1	5.1	30	6
Sandy River plantation, Franklin County	3	10	–	–	5	–	–	–	–	65	64.6	10.8	17	4
Sanford CDP, York County	160	1 862	8.2	324	523	93	44	29	20	6 538	67.1	8.9	1 376	349
Sanford town, York County	419	3 803	7.9	745	1 075	150	81	43	26	12 825	72.6	11.6	2 686	614
Sangerville town, Piscataquis County	22	264	–	91	86	7	4	–	3	923	73.3	7.5	190	59
Scarborough CDP, Cumberland County	43	309	2.3	185	65	–	–	–	–	1 797	79.4	22.5	345	133
Scarborough town, Cumberland County	233	1 917	5.2	796	546	35	26	–	9	8 490	88.1	29.0	1 644	391
Searsmont town, Waldo County	12	164	–	47	43	7	–	–	7	620	74.2	12.1	124	27
Searsport CDP, Waldo County	20	198	1.5	56	63	3	–	3	–	803	80.6	16.8	168	47
Searsport town, Waldo County	56	494	1.0	90	136	5	–	3	2	1 714	77.2	13.3	345	99
Sebago town, Cumberland County	25	166	2.4	33	54	2	–	–	2	878	85.5	18.2	180	47
Sebec town, Piscataquis County	21	94	11.7	10	21	–	–	–	–	376	83.5	12.0	57	11
Seboeis plantation, Penobscot County	–	–	–	–	–	–	–	–	–	23	52.2	–	11	4
Seboomook Lake unorg., Somerset County	–	–	–	–	–	–	–	–	–	17	100.0	–	–	–
Sedgwick town, Hancock County	20	120	7.5	15	41	6	2	2	2	628	80.4	21.3	150	42
Shapleigh town, York County	24	360	1.7	52	106	2	–	2	–	1 281	76.0	12.5	292	92
Sherman town, Aroostook County	26	234	3.8	40	54	–	–	–	–	652	74.7	8.0	101	32
Shirley town, Piscataquis County	7	82	3.7	5	9	–	–	–	–	206	57.8	16.5	56	16
Sidney town, Kennebec County	62	532	5.1	131	133	12	8	4	–	1 630	82.1	16.4	285	64
Skowhegan CDP, Somerset County	122	1 200	.6	161	440	37	8	11	18	4 504	72.6	13.3	828	177
Skowhegan town, Somerset County	177	1 580	.8	223	509	37	8	11	18	5 644	74.3	14.2	1 026	209
Smithfield town, Somerset County	15	155	1.3	34	54	7	2	–	5	550	77.5	16.5	101	27
Smyrna town, Aroostook County	7	54	3.7	8	18	–	–	–	–	252	62.7	6.3	53	19
Solon town, Somerset County	7	225	2.2	20	56	2	–	–	2	575	71.5	8.5	121	28
Somerville town, Lincoln County	9	73	13.7	23	16	–	–	–	–	329	74.2	14.3	70	7
Sorrento town, Hancock County	–	37	10.8	16	25	–	–	–	–	214	82.2	27.6	57	13
South Aroostook unorg., Aroostook County	8	60	–	9	33	8	–	–	8	249	70.3	5.6	37	3
South Berwick town, York County	201	1 101	7.6	192	289	6	–	–	6	3 717	87.2	26.7	778	141
South Bristol town, Lincoln County	10	110	12.7	27	30	7	3	2	2	614	86.3	29.8	149	59
Southeast Piscataquis unorg., Piscataquis County	6	66	–	9	12	–	–	–	–	124	68.5	7.3	15	3
South Eliot CDP, York County	56	547	13.7	133	178	5	5	–	–	2 123	86.2	17.6	471	93
South Franklin unorg., Franklin County	–	2	–	2	2	–	–	–	–	35	60.0	8.6	6	–
South Oxford unorg., Oxford County	5	124	4.8	20	30	8	–	8	–	266	85.3	17.3	31	6
South Paris CDP, Oxford County	34	384	4.4	131	121	12	–	12	–	1 540	73.2	14.4	313	103
Southport town, Lincoln County	14	79	5.1	20	12	6	4	–	2	502	91.4	31.9	128	71
South Portland city, Cumberland County	420	3 527	7.4	1 429	1 336	124	24	8	92	15 536	85.5	21.4	3 093	997
South Sanford CDP, York County	132	730	7.4	174	193	14	–	14	–	2 459	77.3	12.9	544	106
South Thomaston town, Knox County	15	181	1.1	48	73	10	3	4	3	862	79.2	14.0	195	67
Southwest Harbor town, Hancock County	46	276	.7	76	78	13	5	6	2	1 330	86.3	26.5	257	65
Springfield town, Penobscot County	–	78	6.4	8	30	5	–	–	5	270	66.3	12.6	62	9
Springvale CDP, York County	67	680	5.6	124	204	29	23	–	6	2 114	78.2	12.3	438	125

Table 4. **Education and Veteran Status: 1990**—Con.

[Data based on sample and subject to sampling variability, see text. For definitions of terms and meanings of symbols, see text]

State County Place and [In Selected States] County Subdivision	Persons 3 years and over enrolled in school				Persons 16 to 19 years					Persons 25 years and over			Civilian veterans 16 years and over	
		Elementary or high school				Not enrolled in school and not high school graduate								
	Preprimary school	Total	Percent in private school	College	Total	Total	Employed	Unemployed	Not in labor force	Total	Percent high school graduate or higher	Percent with bachelor's degree or higher	Total	65 years and over
PLACE AND COUNTY SUBDIVISION—Con.														
Square Lake unorg., Aroostook County	8	146	5.5	26	69	4	4	–	–	381	54.3	10.0	111	38
Stacyville town, Penobscot County	11	100	–	7	23	2	–	–	2	311	65.3	7.1	57	13
Standish town, Cumberland County	141	1 352	1.6	875	612	26	17	–	9	4 741	83.4	19.6	964	194
Starks town, Somerset County	26	92	–	19	16	6	–	2	4	295	79.3	15.9	67	10
Stetson town, Penobscot County	8	157	7.0	10	52	11	2	–	9	493	69.2	9.9	119	22
Steuben town, Washington County	22	199	3.0	31	72	9	7	–	2	693	70.6	13.9	133	43
Stockholm town, Aroostook County	1	40	–	9	15	5	2	3	–	205	67.8	15.1	38	9
Stockton Springs town, Waldo County	18	245	3.7	43	67	–	–	–	–	951	87.7	16.5	220	66
Stoneham town, Oxford County	1	35	8.6	1	11	–	–	–	–	166	69.3	13.9	50	25
Stonington town, Hancock County	32	201	4.0	31	51	5	–	2	3	848	72.4	13.9	162	42
Stow town, Oxford County	6	51	–	11	21	2	–	–	2	187	82.9	20.3	36	7
Strong town, Franklin County	23	202	1.0	45	60	15	14	–	1	789	77.3	15.8	172	48
Sullivan town, Hancock County	18	198	7.1	40	65	4	2	–	2	735	78.8	16.7	165	44
Sumner town, Oxford County	9	178	13.5	29	38	2	2	–	–	454	79.1	12.8	82	14
Surry town, Hancock County	11	179	3.9	46	45	3	–	–	3	701	82.3	28.4	192	59
Swans Island town, Hancock County	15	48	14.6	2	11	3	–	–	3	246	65.9	14.2	59	21
Swanville town, Waldo County	20	277	5.8	37	64	6	–	–	6	671	72.6	13.0	134	38
Sweden town, Oxford County	5	17	–	3	–	–	–	–	–	173	93.6	16.2	49	13
Talmadge town, Washington County	–	11	–	2	–	–	–	–	–	43	69.8	9.3	7	5
Temple town, Franklin County	11	119	1.7	11	38	6	–	1	5	339	85.8	27.4	66	16
The Forks plantation, Somerset County	–	7	–	–	2	–	–	–	–	21	81.0	–	5	–
Thomaston CDP, Knox County	26	396	1.5	123	128	–	–	–	–	1 751	77.1	14.3	471	147
Thomaston town, Knox County	26	544	1.1	139	150	–	–	–	–	2 350	76.5	15.2	615	188
Thorndike town, Waldo County	16	128	–	28	48	–	–	–	–	414	80.0	14.5	80	19
Topsfield town, Washington County	3	57	8.8	4	18	–	–	–	–	168	79.2	8.3	27	14
Topsham CDP, Sagadahoc County	72	1 048	1.9	420	352	41	31	–	10	3 842	85.9	26.0	836	149
Topsham town, Sagadahoc County	129	1 501	1.9	581	502	57	38	–	19	5 424	83.7	24.7	1 198	222
Tremont town, Hancock County	35	185	5.4	37	74	14	4	3	7	930	76.0	16.8	224	44
Trenton town, Hancock County	16	162	5.6	49	36	7	4	–	3	714	82.6	23.4	157	40
Troy town, Waldo County	13	153	3.3	29	43	4	3	–	1	498	71.5	15.5	116	28
Turner town, Androscoggin County	83	847	7.0	250	263	13	7	6	–	2 665	80.8	13.1	449	51
Twombly unorg., Penobscot County	–	–	–	–	–	–	–	–	–	–	–	–	–	–
Union town, Knox County	39	367	6.0	43	99	9	2	3	4	1 309	80.3	17.9	314	68
Unity town, Waldo County	47	311	9.0	297	201	15	7	–	8	956	80.4	20.2	172	45
Unity unorg., Kennebec County	–	8	–	–	–	–	–	–	–	36	25.0	–	–	–
Upton town, Oxford County	–	5	–	–	3	3	–	3	–	58	82.8	10.3	19	2
Van Buren CDP, Aroostook County	55	393	–	157	145	4	–	–	4	1 912	53.4	5.3	312	63
Van Buren town, Aroostook County	60	451	–	163	162	4	–	–	4	2 025	52.6	5.3	312	63
Vanceboro town, Washington County	3	30	–	5	9	–	–	–	–	138	67.4	2.9	35	8
Vassalboro town, Kennebec County	123	631	11.6	183	146	–	–	–	–	2 380	80.5	18.1	474	114
Veazie town, Penobscot County	23	238	14.7	149	81	2	–	2	–	1 113	86.9	28.9	244	66
Verona town, Hancock County	2	144	–	11	31	–	–	–	–	311	74.6	9.0	73	21
Vienna town, Kennebec County	9	81	–	2	10	–	–	–	–	297	80.5	25.9	51	11
Vinalhaven town, Knox County	35	161	–	17	47	4	1	3	–	754	80.1	17.5	158	30
Wade town, Aroostook County	–	70	2.9	18	19	–	–	–	–	145	67.6	12.4	34	2
Waite town, Washington County	–	14	–	6	3	–	–	–	–	67	62.7	3.0	16	–
Waldo town, Waldo County	10	125	–	14	41	4	–	2	2	383	76.2	4.2	78	17
Waldoboro CDP, Lincoln County	21	259	7.3	81	108	31	13	10	8	976	67.8	13.6	177	46
Waldoboro town, Lincoln County	69	790	6.5	152	264	56	18	10	28	2 983	70.5	12.8	602	154
Wales town, Androscoggin County	23	247	2.8	50	70	6	4	2	–	749	75.3	8.8	155	29
Wallagrass plantation, Aroostook County	14	106	–	16	32	5	3	–	2	395	57.7	11.4	51	19
Waltham town, Hancock County	3	69	23.2	23	13	2	2	–	–	186	73.1	2.2	37	14
Warren town, Knox County	62	543	5.9	100	158	11	–	11	–	1 983	80.4	13.3	532	111
Washburn town, Aroostook County	19	395	–	81	130	10	6	2	2	1 196	73.6	11.0	208	39
Washington town, Knox County	16	254	10.2	30	59	3	–	3	–	766	75.6	11.6	153	38
Waterboro town, York County	81	914	–	151	303	38	–	16	22	2 745	82.4	18.1	664	84
Waterford town, Oxford County	16	212	2.8	36	84	15	9	6	–	883	74.0	18.1	224	57
Waterville city, Kennebec County	324	2 188	5.9	2 576	1 638	151	50	59	42	10 381	74.5	22.2	1 989	593
Wayne town, Kennebec County	25	193	6.2	70	56	3	–	–	3	710	90.0	37.7	131	43
Webster plantation, Penobscot County	2	29	10.3	–	20	2	–	–	2	57	50.9	5.3	11	4
Weld town, Franklin County	8	105	4.8	14	29	2	–	–	2	275	82.5	20.7	70	19
Wellington town, Piscataquis County	2	61	–	4	20	3	–	–	3	183	55.7	7.1	33	7
Wells town, York County	150	1 331	2.0	304	397	10	–	10	–	5 347	81.7	19.3	1 106	307
Wesley town, Washington County	10	14	–	2	2	–	–	–	–	98	64.3	5.1	31	3
West Bath town, Sagadahoc County	28	289	2.4	88	74	2	2	–	–	1 159	82.5	24.4	273	52
Westbrook city, Cumberland County	227	2 728	4.5	863	928	101	53	31	17	10 515	78.9	13.4	2 047	492
West Central Franklin unorg., Franklin County	–	–	–	–	–	–	–	–	–	–	–	–	–	–
Westfield town, Aroostook County	2	113	–	22	32	5	5	–	–	399	59.9	5.3	58	11
West Forks plantation, Somerset County	–	7	28.6	–	–	–	–	–	–	44	68.2	–	14	10
West Gardiner town, Kennebec County	45	541	.6	99	182	10	–	5	5	1 580	82.5	12.0	374	65
Westmanland town, Aroostook County	2	8	–	5	2	–	–	–	–	42	81.0	21.4	4	–
Weston town, Aroostook County	6	41	–	4	7	–	–	–	–	150	85.3	7.3	41	7
West Paris town, Oxford County	26	257	2.7	28	66	17	2	8	7	1 045	71.6	9.2	168	38
Westport town, Lincoln County	13	117	4.3	31	48	5	5	–	–	464	84.3	19.6	98	19
Whitefield town, Lincoln County	62	403	3.0	63	104	12	9	–	3	1 168	77.1	21.0	268	65
Whiting town, Washington County	11	62	21.0	20	19	–	–	–	–	257	86.4	20.2	41	15
Whitney unorg., Penobscot County	–	–	–	–	–	–	–	–	–	–	–	–	–	–
Whitneyville town, Washington County	10	54	–	3	14	2	–	–	2	154	79.2	12.3	47	17
Willimantic town, Piscataquis County	6	32	–	4	7	–	–	–	–	121	73.6	9.1	36	11
Wilton CDP, Franklin County	30	441	–	101	120	14	–	4	10	1 545	82.0	19.0	264	79
Wilton town, Franklin County	60	820	3.4	206	219	29	6	7	16	2 661	83.0	19.2	459	150
Windham town, Cumberland County	222	2 253	8.0	584	753	75	33	7	35	8 377	84.6	19.8	1 647	355
Windsor town, Kennebec County	36	380	11.3	62	106	5	2	–	3	1 216	79.8	11.0	254	54
Winn town, Penobscot County	5	103	16.5	14	29	2	–	–	2	334	56.3	5.1	79	23
Winslow CDP, Kennebec County	141	857	5.1	256	305	58	27	8	23	3 649	74.8	14.8	836	245
Winslow town, Kennebec County	205	1 461	4.2	345	460	76	36	8	32	5 177	75.8	13.9	1 140	296
Winter Harbor town, Hancock County	10	209	1.4	40	74	5	2	–	3	660	90.8	10.8	165	38
Winterport CDP, Waldo County	24	239	4.6	85	76	–	–	–	–	842	82.8	22.6	147	40
Winterport town, Waldo County	78	677	2.5	149	177	7	–	7	–	1 975	78.6	21.0	360	78
Winterville plantation, Aroostook County	6	49	–	10	19	–	–	–	–	141	45.4	9.9	32	2

Table 4. **Education and Veteran Status: 1990**—Con.

[Data based on sample and subject to sampling variability, see text. For definitions of terms and meanings of symbols, see text]

State County Place and [In Selected States] County Subdivision	Persons 3 years and over enrolled in school				Persons 16 to 19 years					Persons 25 years and over			Civilian veterans 16 years and over	
		Elementary or high school				Not enrolled in school and not high school graduate								
	Preprimary school	Total	Percent in private school	College	Total	Total	Employed	Unemployed	Not in labor force	Total	Percent high school graduate or higher	Percent with bachelor's degree or higher	Total	65 years and over
PLACE AND COUNTY SUBDIVISION—Con.														
Winthrop CDP, Kennebec County	64	509	–	172	142	15	–	–	15	1 956	88.0	25.6	336	93
Winthrop town, Kennebec County	129	1 068	2.6	373	334	42	8	–	34	4 026	86.0	27.8	765	186
Wiscasset CDP, Lincoln County	26	219	5.9	42	65	6	6	–	–	861	80.8	19.6	171	48
Wiscasset town, Lincoln County	93	601	6.2	133	152	24	13	–	11	2 152	81.8	18.5	406	73
Woodland town, Aroostook County	22	314	–	51	88	7	–	2	5	887	66.4	11.0	151	22
Woodland CDP, Washington County	37	229	4.8	43	79	–	–	–	–	836	78.2	10.9	181	32
Woodstock town, Oxford County	31	198	4.0	55	52	9	4	1	4	765	74.4	14.8	176	55
Woodville town, Penobscot County	1	45	–	–	18	–	–	–	–	120	80.0	2.5	29	–
Woolwich town, Sagadahoc County	36	486	–	111	134	14	–	–	14	1 770	82.3	20.1	403	68
Wyman unorg., Franklin County	–	13	–	–	7	7	3	–	4	40	85.0	37.5	5	–
Yarmouth CDP, Cumberland County	77	576	3.5	183	138	–	–	–	–	2 279	90.3	41.0	332	67
Yarmouth town, Cumberland County	213	1 309	3.2	493	398	11	6	–	5	5 366	91.2	40.6	928	224
York town, York County	242	1 610	6.8	363	479	25	15	–	10	6 862	89.6	31.9	1 476	372
York Harbor CDP, York County	21	372	–	93	129	10	–	–	10	1 977	89.5	35.1	298	112

Table 5. **Employment Status and Journey to Work Characteristics: 1990**

[Data based on sample and subject to sampling variability, see text. For definitions of terms and meanings of symbols, see text]

State County County Subdivision Place	Persons 16 years and over															Own children under 6 years in families and subfamilies, all parents in household in labor force
			Labor force								Worked in 1989			Females with own children under 6 years		
			Percent in labor force		Civilian labor force		Workers					Worked 40 or more weeks in 1989				
								Means of transportation to work								
	Total	Female	Total	Female	Total	Percent unemployed	Total	Percent using car, truck, or van	Percent in carpools	Percent using public transportation	Total	Total	Usually worked 35 or more hours per week, 50 to 52 weeks	Total	Percent in labor force	
The State	**952 644**	**496 345**	**65.6**	**57.5**	**612 564**	**6.6**	**570 883**	**88.3**	**14.0**	**.9**	**692 006**	**513 542**	**372 242**	**72 886**	**62.6**	**60 890**
Androscoggin County	81 014	42 519	67.9	59.8	54 425	7.1	50 170	89.0	17.0	.9	59 623	45 937	33 918	6 576	67.0	5 885
Auburn city	18 811	9 938	66.2	57.0	12 361	6.7	11 394	90.6	16.2	.8	13 404	10 472	7 591	1 502	64.3	1 297
Durham town	2 132	1 075	75.5	70.4	1 604	4.5	1 490	96.0	13.2	–	1 776	1 454	1 125	223	72.6	176
Greene town	2 700	1 298	76.0	70.3	2 040	5.0	1 937	92.4	14.5	.4	2 123	1 763	1 342	230	77.0	231
Leeds town	1 200	601	72.3	65.4	866	6.8	795	90.7	15.1	.9	937	717	510	92	64.1	96
Lewiston city	31 684	17 100	64.6	57.5	20 362	7.5	18 560	84.7	18.8	1.6	22 805	17 067	12 616	2 320	65.2	2 060
Lisbon town	7 050	3 598	75.1	66.7	4 968	8.1	4 806	94.0	20.9	.2	5 578	4 346	3 249	626	69.2	652
Lisbon Falls CDP	3 432	1 739	78.8	71.1	2 469	7.2	2 492	94.2	19.2	.5	2 836	2 269	1 662	311	82.3	408
Livermore town	1 504	760	65.5	53.8	985	6.7	903	91.3	12.1	.2	1 066	801	541	121	58.7	96
Livermore Falls town	2 608	1 457	63.5	52.8	1 655	12.4	1 404	87.5	15.7	.9	1 680	1 271	946	216	53.2	167
Livermore Falls CDP	1 468	825	61.2	49.0	898	12.8	765	83.9	15.9	.9	917	733	555	127	48.8	93
Mechanic Falls town	2 061	1 068	67.5	57.2	1 392	7.7	1 262	92.8	19.8	1.0	1 507	1 128	795	194	77.3	167
Mechanic Falls CDP	1 656	872	64.6	56.0	1 069	8.2	964	92.8	22.3	.5	1 168	854	619	152	71.1	119
Minot town	1 224	622	69.0	58.2	844	3.1	809	86.0	10.0	–	950	768	593	119	52.9	61
Poland town	3 186	1 548	71.5	67.6	2 265	4.8	2 140	93.9	13.2	–	2 417	1 929	1 473	285	77.5	242
Sabattus town	2 721	1 393	75.3	67.0	2 036	6.4	1 875	91.9	15.3	.5	2 160	1 721	1 298	275	76.0	233
Turner town	3 241	1 623	74.8	64.2	2 417	6.4	2 215	88.8	12.5	.9	2 529	1 972	1 453	291	69.4	310
Wales town	892	438	70.6	65.3	630	5.9	580	93.6	16.9	–	691	528	386	82	79.3	97
Aroostook County	67 184	33 515	63.3	52.7	37 366	8.1	38 573	88.8	14.3	.4	47 059	34 059	25 539	5 040	52.9	3 452
Allagash town	285	141	44.2	36.9	124	30.6	88	80.7	23.9	2.3	165	70	38	13	–	–
Amity town	164	85	59.8	63.5	98	2.0	88	100.0	47.7	–	125	90	67	14	50.0	9
Ashland town	1 190	576	62.9	51.9	746	11.9	648	85.2	19.8	–	863	619	420	90	46.7	59
Bancroft town	54	27	31.5	14.8	17	17.6	14	71.4	14.3	–	21	19	13	7	–	–
Blaine town	590	288	61.5	55.2	361	2.2	351	88.9	8.8	1.4	416	328	259	35	74.3	32
Mars Hill-Blaine CDP (pt.)	319	153	55.8	47.1	178	3.4	168	85.1	10.1	1.2	202	154	125	16	87.5	14
Bridgewater town	515	260	62.1	53.8	320	7.5	296	93.6	17.9	–	353	240	147	28	67.9	30
Caribou city	7 375	3 924	62.6	54.0	4 308	7.2	4 224	91.3	12.2	.6	5 041	3 699	2 750	468	54.7	392
Cary plantation	162	84	70.4	71.4	114	8.8	104	96.2	13.5	1.9	112	81	61	16	87.5	13
Castle Hill town	352	171	59.7	49.7	210	5.2	192	97.4	9.4	–	250	174	130	25	64.0	24
Caswell town	301	135	58.5	52.6	168	6.5	161	90.7	13.7	1.9	203	133	108	16	62.5	16
Central Aroostook unorg.	47	22	63.8	50.0	30	–	30	100.0	–	–	41	22	15	7	–	–
Chapman town	320	161	76.3	70.2	244	9.4	218	86.7	14.7	–	256	194	146	24	87.5	27
Connor unorg.	367	177	66.2	59.9	234	6.4	217	92.6	11.5	–	255	176	143	29	72.4	27
Crystal town	252	130	61.5	54.6	155	16.1	130	90.0	17.7	–	172	133	99	17	11.8	6
Cyr plantation	90	47	63.3	48.9	57	7.0	53	77.4	15.1	5.7	62	45	23	11	81.8	7
Dyer Brook town	188	90	60.1	51.1	113	8.8	88	90.9	10.2	–	125	71	51	13	69.2	10
E plantation	41	19	78.0	73.7	32	6.3	30	93.3	–	6.7	28	19	15	2	100.0	1
Eagle Lake town	758	387	40.5	35.9	307	9.1	279	89.2	12.5	–	340	258	188	47	44.7	28
Easton town	970	498	65.8	53.8	635	5.2	575	88.0	14.8	–	741	495	397	74	60.8	75
Fort Fairfield town	3 059	1 610	67.1	58.3	1 967	4.5	1 936	88.9	15.5	–	2 208	1 563	1 261	174	52.9	140
Fort Fairfield CDP	1 350	802	67.2	62.6	846	5.8	858	78.1	12.7	–	916	645	509	37	86.5	61
Fort Kent town	3 275	1 753	63.2	55.6	2 071	8.6	1 878	87.3	11.4	–	2 227	1 623	1 153	210	68.1	189
Fort Kent CDP	1 738	983	57.9	50.4	1 007	8.6	905	81.9	12.9	–	1 094	786	547	84	72.6	73
Frenchville town	1 013	508	62.1	50.2	625	5.1	582	86.6	7.2	–	689	520	395	87	56.3	61
Garfield plantation	76	35	61.8	54.3	47	10.6	42	92.9	11.9	–	49	37	28	3	100.0	6
Glenwood plantation	3	2	66.7	100.0	2	–	2	–	–	–	3	2	–	–	–	–
Grand Isle town	437	221	54.0	40.7	234	8.5	203	77.3	6.4	1.5	242	170	145	30	33.3	22
Hamlin town	199	100	52.3	40.0	104	10.6	89	91.0	13.5	2.2	120	84	50	9	44.4	3
Hammond town	58	30	58.6	43.3	34	23.5	26	100.0	26.9	–	47	30	16	10	30.0	3
Haynesville town	206	100	55.8	42.0	115	13.9	99	96.0	26.3	–	135	88	53	13	69.2	4
Hersey town	41	19	46.3	31.6	19	21.1	15	93.3	–	–	23	18	14	3	–	–
Hodgdon town	935	476	61.2	48.3	572	4.4	540	88.3	7.4	–	626	488	387	90	40.0	44
Houlton town	5 114	2 755	55.7	45.4	2 838	8.2	2 555	87.2	11.8	.3	3 173	2 288	1 655	426	51.6	231
Houlton CDP	4 376	2 381	53.1	43.1	2 316	8.6	2 074	85.9	12.3	.4	2 594	1 900	1 380	356	51.1	193
Island Falls town	686	350	55.4	47.1	380	8.4	337	89.6	13.4	–	405	286	206	39	38.5	25
Limestone town	7 603	2 674	81.5	60.7	1 728	9.1	5 905	94.2	19.3	.1	6 621	5 605	4 829	846	48.1	550
Limestone CDP	1 018	519	58.7	50.9	504	7.1	556	95.3	19.6	–	697	515	441	65	61.5	45
Loring AFB CDP	5 951	1 837	87.9	64.8	903	10.1	5 010	94.2	19.4	.2	5 438	4 784	4 134	723	46.7	461
Linneus town	608	305	63.0	54.1	383	12.0	330	90.0	12.1	–	407	290	198	49	61.2	38
Littleton town	711	350	62.9	62.0	447	9.2	393	90.8	11.5	–	522	381	213	59	71.2	40
Ludlow town	321	160	57.0	45.0	183	9.8	159	95.0	11.3	–	240	162	126	32	31.3	11
Macwahoc plantation	124	66	53.2	31.8	66	15.2	56	96.4	16.1	–	61	48	33	12	25.0	3
Madawaska town	3 841	1 997	60.1	49.0	2 310	5.4	2 081	74.1	9.5	–	2 555	1 946	1 413	224	43.8	119
Madawaska CDP	2 947	1 585	56.2	45.0	1 657	5.5	1 505	68.7	8.6	–	1 845	1 392	1 029	167	47.3	101
Mapleton town	1 417	708	68.6	60.0	972	4.3	900	95.2	10.7	–	1 065	806	622	93	58.1	64

Table 5. **Employment Status and Journey to Work Characteristics: 1990**—Con.

[Data based on sample and subject to sampling variability, see text. For definitions of terms and meanings of symbols, see text]

State County County Subdivision Place	Persons 16 years and over															Own children under 6 years in families and subfamilies, all parents in household in labor force
			Labor force								Worked in 1989			Females with own children under 6 years		
			Percent in labor force		Civilian labor force		Workers					Worked 40 or more weeks in 1989				
								Means of transportation to work								
	Total	Female	Total	Female	Total	Percent unemployed	Total	Percent using car, truck, or van	Percent in carpools	Percent using public transportation	Total	Total	Usually worked 35 or more hours per week, 50 to 52 weeks	Total	Percent in labor force	
Aroostook County—Con.																
Mars Hill town	1 378	765	58.1	50.2	800	4.1	761	89.6	18.1	.3	842	600	445	121	57.0	94
Mars Hill-Blaine CDP (pt.)	1 024	593	57.5	51.1	589	4.6	556	86.9	20.0	–	592	414	305	91	53.8	64
Masardis town	258	127	55.8	42.5	144	20.1	110	83.6	6.4	–	158	108	74	17	58.8	17
Merrill town	211	104	50.7	42.3	107	18.7	87	97.7	21.8	–	121	62	30	23	52.2	12
Monticello town	664	338	61.9	55.6	411	7.5	372	90.1	11.8	–	487	332	249	41	65.9	38
Moro plantation	36	19	36.1	21.1	13	30.8	9	100.0	–	–	19	11	5	7	–	–
Nashville plantation	22	12	90.9	83.3	20	20.0	16	100.0	–	–	20	14	8	2	–	–
New Canada town	187	96	71.7	72.9	134	6.7	125	96.0	8.0	–	147	104	74	14	64.3	10
New Limerick town	413	210	62.2	51.4	257	6.2	237	87.3	5.9	–	278	198	162	23	43.5	15
New Sweden town	565	284	59.8	49.3	333	12.6	263	95.1	19.4	–	391	281	217	38	50.0	23
Northwest Aroostook unorg.	30	16	70.0	43.8	21	–	21	–	–	–	21	21	21	–	–	–
Oakfield town	657	352	54.8	44.6	360	15.6	295	84.1	22.4	1.4	386	260	158	40	62.5	36
Orient town	82	43	43.9	34.9	36	8.3	33	100.0	21.2	–	32	21	19	4	–	–
Oxbow plantation	52	21	53.8	47.6	28	21.4	22	86.4	–	–	32	14	8	–	–	–
Perham town	295	144	55.9	47.9	163	10.4	146	95.9	6.2	–	175	116	89	21	71.4	21
Portage Lake town	363	169	65.6	60.9	238	15.1	193	90.2	11.9	–	269	164	134	17	94.1	26
Presque Isle city	8 310	4 319	66.4	58.4	5 298	6.5	5 053	84.5	13.8	1.0	6 337	4 347	3 135	667	63.6	469
Reed plantation	168	75	40.5	29.3	68	38.2	42	81.0	16.7	–	73	36	20	14	35.7	17
St. Agatha town	695	343	65.2	54.8	453	5.1	415	90.1	8.7	–	473	334	256	40	40.0	21
St. Francis town	495	249	48.5	39.4	240	16.7	200	90.0	32.0	–	283	175	97	48	52.1	25
St. John plantation	203	101	57.6	50.5	117	17.1	97	90.7	3.1	3.1	127	95	66	15	13.3	3
Sherman town	745	382	54.2	41.4	402	12.7	327	84.1	18.0	–	467	284	180	59	42.4	26
Smyrna town	286	143	54.5	42.0	156	19.2	123	92.7	7.3	–	167	115	69	23	52.2	19
South Aroostook unorg.	303	149	38.9	22.1	118	7.6	104	97.1	31.7	–	150	99	77	27	11.1	9
Square Lake unorg.	462	200	46.1	38.0	213	14.1	172	88.4	20.3	–	237	145	106	12	50.0	5
Stockholm town	245	123	66.1	53.7	156	14.1	138	86.2	11.6	–	162	120	83	12	8.3	5
Van Buren town	2 350	1 277	53.4	46.0	1 256	12.4	1 085	90.2	19.1	.6	1 362	804	505	105	18.1	43
Van Buren CDP	2 202	1 202	52.5	45.8	1 157	12.6	996	90.9	18.5	–	1 252	741	473	100	19.0	43
Wade town	175	76	62.3	43.4	107	5.6	103	97.1	20.4	–	142	89	65	17	35.3	8
Wallagrass plantation	455	228	63.3	52.2	288	17.7	217	89.9	8.8	.9	308	182	133	38	52.6	19
Washburn town	1 435	754	63.6	52.5	896	6.1	846	87.9	15.4	.2	1 065	728	539	107	60.7	78
Westfield town	455	242	63.1	52.5	287	8.7	258	95.3	21.7	–	310	215	154	39	53.8	27
Westmanland town	44	20	54.5	50.0	24	–	19	94.7	10.5	–	32	19	15	7	28.6	2
Weston town	169	86	50.9	47.7	86	16.3	72	83.3	13.9	–	102	71	43	8	62.5	12
Winterville plantation	172	92	52.3	46.7	90	11.1	80	82.5	13.8	–	105	57	37	13	61.5	7
Woodland town	1 056	515	66.0	58.8	676	9.9	618	94.8	18.8	1.0	792	537	399	76	52.6	56
Cumberland County	192 419	101 788	68.8	61.2	130 108	5.2	122 741	87.8	11.6	1.6	145 851	111 710	80 484	14 704	65.3	12 255
Baldwin town	963	483	67.1	55.1	646	10.4	569	93.5	11.4	–	708	529	416	44	72.7	45
Bridgton town	3 046	1 672	58.5	52.0	1 783	5.0	1 665	89.2	14.5	–	2 054	1 432	962	239	53.6	167
Bridgton CDP	1 458	828	58.4	49.6	851	1.2	831	88.4	18.1	–	995	710	493	81	42.0	32
Brunswick town	16 541	8 444	68.0	57.9	9 486	4.6	10 564	83.7	13.2	.3	12 803	9 316	6 716	1 415	63.3	1 160
Brunswick CDP	11 686	6 191	64.1	55.0	6 893	5.1	6 919	83.9	11.8	.4	8 831	6 107	4 291	938	61.2	737
Brunswick Station CDP	1 305	460	91.3	76.7	274	4.7	1 166	65.4	16.2	.5	1 249	990	800	218	63.3	178
Cape Elizabeth town	6 843	3 621	66.3	57.2	4 531	2.0	4 400	94.4	7.5	.8	5 196	3 956	2 835	577	67.6	459
Casco town	2 233	1 162	69.6	59.0	1 555	8.2	1 393	93.0	16.2	–	1 735	1 252	895	246	59.8	176
Cumberland town	4 447	2 318	68.7	56.6	3 053	3.2	2 920	92.1	8.9	–	3 459	2 578	1 827	373	59.5	266
Cumberland Center CDP	1 507	776	70.9	59.3	1 069	5.0	1 012	91.1	8.8	–	1 247	947	632	109	56.9	57
Yarmouth CDP (pt.)	–	–	–	–	–	–	–	–	–	–	–	–	–	–	–	–
Falmouth town	6 097	3 303	64.6	52.9	3 933	5.0	3 650	92.1	6.4	.3	4 319	3 394	2 409	440	69.8	353
Falmouth Foreside CDP	1 327	740	54.4	40.9	715	3.9	685	89.8	7.0	.7	818	614	452	90	60.0	63
Freeport town	5 417	2 853	73.5	66.2	3 960	2.4	3 707	88.7	14.4	.2	4 190	3 445	2 525	405	68.9	382
Freeport CDP	1 451	782	75.4	66.6	1 070	–	1 017	82.8	14.9	–	1 138	951	656	74	70.3	57
Gorham town	9 221	4 826	71.8	66.0	6 605	5.7	5 966	89.3	11.7	.8	7 352	5 421	3 550	764	70.7	634
Gorham CDP	3 085	1 652	67.1	65.9	2 061	5.4	1 778	81.6	11.5	2.4	2 493	1 473	863	163	58.9	106
Little Falls-South Windham CDP (pt.)	527	268	61.3	48.5	323	3.7	293	95.9	17.1	–	344	261	182	34	88.2	36
Gray town	4 454	2 265	75.3	70.2	3 342	6.2	3 102	91.9	11.8	.7	3 548	2 933	2 130	409	68.5	345
Harpswell town	4 091	2 056	62.3	54.5	2 472	3.5	2 429	87.9	11.7	–	2 976	2 119	1 526	242	54.1	189
Harrison town	1 462	753	66.6	55.9	974	6.6	887	92.3	16.9	.3	1 099	767	550	106	70.8	96
Naples town	2 175	1 119	66.8	61.1	1 453	7.6	1 323	94.8	16.0	.2	1 618	1 200	846	179	67.0	169
New Gloucester town	2 917	1 449	68.9	62.5	2 011	5.6	1 866	91.1	11.5	.1	2 161	1 704	1 265	287	58.9	165
North Yarmouth town	1 832	939	75.5	67.6	1 382	5.2	1 271	90.3	10.9	.3	1 485	1 131	821	157	77.1	166
Portland city	52 977	29 059	67.7	60.4	35 800	6.8	32 731	79.5	11.7	4.1	38 836	29 616	20 788	3 662	59.6	2 809
Pownal town	947	463	74.1	69.8	701	5.4	655	89.5	12.8	.3	764	611	447	83	68.7	77
Raymond town	2 462	1 242	70.5	59.3	1 736	5.5	1 590	97.0	13.5	–	1 930	1 531	1 093	300	70.0	236
Scarborough town	9 776	5 110	72.8	64.0	7 099	4.5	6 670	94.3	10.1	.3	7 692	6 003	4 595	708	66.7	638
Scarborough CDP	2 066	1 167	68.6	62.5	1 409	1.9	1 365	96.7	12.1	–	1 557	1 238	919	103	87.4	138

Table 5. **Employment Status and Journey to Work Characteristics: 1990**—Con.

[Data based on sample and subject to sampling variability, see text. For definitions of terms and meanings of symbols, see text]

State County County Subdivision Place	Persons 16 years and over: Total	Persons 16 years and over: Female	Labor force: Percent in labor force: Total	Labor force: Percent in labor force: Female	Labor force: Civilian labor force: Total	Labor force: Civilian labor force: Percent unemployed	Labor force: Workers: Total	Means of transportation to work: Percent using car, truck, or van	Means of transportation to work: Percent in carpools	Means of transportation to work: Percent using public transportation	Worked in 1989: Total	Worked in 1989: Worked 40 or more weeks in 1989: Total	Worked in 1989: Worked 40 or more weeks in 1989: Usually worked 35 or more hours per week, 50 to 52 weeks	Females with own children under 6 years: Total	Females with own children under 6 years: Percent in labor force	Own children under 6 years in families and subfamilies, all parents in household in labor force
Cumberland County—Con.																
Sebago town	990	485	63.9	54.6	633	6.8	573	82.9	6.5	.3	717	538	404	70	71.4	70
South Portland city	18 573	9 980	69.2	63.1	12 738	4.3	12 079	90.9	11.0	2.4	14 079	11 279	8 254	1 390	71.7	1 245
Standish town	6 046	3 111	69.7	63.5	4 207	3.9	4 006	92.8	12.1	–	4 935	3 618	2 752	488	67.6	473
Westbrook city	12 660	6 835	69.5	63.4	8 787	5.0	8 176	91.8	15.2	2.0	9 593	7 527	5 556	945	69.3	830
Windham town	10 076	4 950	69.3	65.1	6 960	4.4	6 520	93.4	10.4	.2	7 834	6 054	4 539	769	71.4	779
Little Falls-South Windham CDP (pt.)	1 002	327	31.6	44.0	317	1.9	305	89.8	16.1	–	695	303	209	47	70.2	47
North Windham CDP	3 091	1 641	74.9	71.0	2 316	4.5	2 151	91.2	6.0	–	2 465	1 974	1 478	261	91.2	323
Yarmouth town	6 173	3 290	69.8	61.6	4 261	4.3	4 029	91.4	7.2	.2	4 768	3 756	2 783	406	63.3	326
Yarmouth CDP (pt.)	2 564	1 399	67.9	57.4	1 719	5.3	1 605	91.6	7.9	.4	1 922	1 538	1 134	205	62.4	152
Franklin County	22 290	11 806	65.3	57.7	14 535	8.4	13 046	86.1	13.3	.4	16 479	11 400	7 993	1 593	61.1	1 372
Avon town	436	222	63.3	55.9	276	14.1	235	87.2	20.0	.9	304	226	132	27	51.9	24
Carrabassett Valley town	262	123	78.2	81.3	205	7.8	186	82.8	7.5	1.1	236	167	108	14	85.7	10
Carthage town	350	170	61.4	45.3	215	18.6	162	92.0	17.3	–	241	161	107	44	54.5	25
Chesterville town	731	379	67.9	60.7	496	9.3	439	90.9	18.5	.9	547	399	274	69	68.1	66
Coplin plantation	107	48	78.5	68.8	84	13.1	73	82.2	4.1	–	86	75	38	9	77.8	6
Dallas plantation	126	57	77.0	75.4	97	4.1	90	83.3	23.3	2.2	101	83	51	4	25.0	2
East Central Franklin unorg.	330	159	69.4	59.1	229	10.0	199	88.4	17.1	–	263	182	131	35	74.3	22
Eustis town	486	236	62.1	56.4	302	13.2	250	80.8	3.6	–	352	253	173	33	60.6	48
Farmington town	6 065	3 460	62.7	55.8	3 792	7.6	3 460	81.5	11.0	.1	4 600	2 707	1 763	279	58.1	238
Farmington CDP	3 603	2 189	59.8	54.3	2 154	10.1	1 905	74.3	11.1	–	2 797	1 429	839	105	54.3	88
Industry town	511	256	68.9	62.1	352	4.3	337	88.4	17.2	.9	396	273	212	37	48.6	24
Jay town	3 795	1 970	67.9	60.4	2 578	7.2	2 350	89.1	14.1	.6	2 763	1 980	1 440	296	76.4	323
Chisholm CDP	1 312	670	61.7	52.2	810	5.3	756	90.5	11.8	1.9	867	640	521	79	58.2	51
Kingfield town	868	474	70.3	62.9	610	13.9	515	83.3	15.5	.8	691	486	321	77	55.8	53
Madrid town	172	88	57.0	53.4	98	26.5	72	88.9	25.0	–	102	75	47	3	100.0	3
New Sharon town	860	431	70.8	62.4	609	8.5	554	84.5	13.7	1.3	654	494	369	56	50.0	48
New Vineyard town	475	239	61.1	56.1	290	6.9	265	88.3	13.2	.8	334	243	189	49	53.1	41
North Franklin unorg.	18	8	66.7	25.0	12	–	12	58.3	–	–	16	9	7	–	–	–
Phillips town	834	440	63.7	57.0	531	12.2	457	89.3	20.1	–	583	418	285	46	45.7	40
Rangeley plantation	82	43	43.9	34.9	36	5.6	34	91.2	–	–	46	33	28	2	100.0	8
Rangeley town	858	436	62.6	53.9	537	9.9	471	81.1	14.6	.4	612	434	293	56	73.2	61
Sandy River plantation	70	28	68.6	53.6	48	22.9	34	91.2	–	–	53	31	18	9	100.0	10
South Franklin unorg.	43	22	67.4	45.5	29	17.2	24	91.7	20.8	–	33	26	19	1	–	–
Strong town	911	480	66.2	61.9	601	4.0	572	91.1	20.8	.7	707	514	367	90	80.0	102
Temple town	399	209	71.4	66.0	285	6.7	246	85.8	9.8	–	304	229	169	34	61.8	15
Weld town	325	158	54.8	48.1	178	10.7	159	88.1	10.7	–	221	160	95	25	40.0	7
West Central Franklin unorg.	–	–	–	–	–	–	–	–	–	–	–	–	–	–	–	–
Wilton town	3 129	1 645	64.0	54.5	2 004	6.2	1 817	89.5	10.3	–	2 190	1 706	1 337	294	46.6	189
Wilton CDP	1 815	979	62.1	51.2	1 128	6.8	1 014	87.7	10.8	–	1 237	984	757	203	42.4	118
Wyman unorg.	47	25	87.2	80.0	41	19.5	33	90.9	–	–	44	36	20	4	100.0	7
Hancock County	36 826	19 061	62.7	53.8	22 369	6.1	21 188	84.4	10.8	.5	26 720	18 758	13 605	2 782	60.8	2 260
Amherst town	155	75	55.5	42.7	86	10.5	77	96.1	18.2	–	109	80	60	15	13.3	3
Aurora town	54	28	66.7	64.3	36	16.7	30	100.0	26.7	–	44	31	24	–	–	–
Bar Harbor town	3 617	2 033	64.3	54.3	2 317	4.7	2 190	77.6	11.6	–	2 655	1 813	1 332	291	76.6	292
Bar Harbor CDP	2 295	1 351	60.5	48.4	1 388	6.8	1 275	70.3	11.5	–	1 622	1 087	799	153	62.7	119
Blue Hill town	1 501	806	61.3	53.8	920	4.6	852	79.9	7.2	.4	1 091	787	553	110	69.1	94
Brooklin town	635	331	57.8	49.5	367	5.7	325	82.8	9.5	1.5	457	290	182	40	70.0	39
Brooksville town	591	300	52.3	43.3	309	3.2	295	87.8	13.6	–	390	276	187	46	60.9	32
Bucksport town	3 597	1 900	62.5	52.1	2 248	8.5	1 995	86.0	6.2	–	2 558	1 856	1 351	371	49.6	233
Bucksport CDP	2 234	1 216	62.0	52.1	1 384	7.3	1 250	80.5	4.3	–	1 501	1 104	758	229	54.6	149
Castine town	1 028	333	48.5	51.1	495	3.4	460	53.9	2.2	.4	815	315	185	17	29.4	4
Central Hancock unorg.	100	50	67.0	68.0	67	14.9	57	94.7	5.3	–	61	52	37	13	53.8	7
Cranberry Isles town	148	77	56.1	45.5	83	4.8	79	38.0	7.6	13.9	102	61	36	16	62.5	16
Dedham town	903	445	72.6	64.5	654	4.3	594	94.8	10.9	–	703	565	423	66	80.3	69
Deer Isle town	1 438	747	59.3	47.9	853	6.0	785	74.6	9.9	1.3	998	637	440	121	61.2	91
Eastbrook town	240	124	60.0	56.5	144	9.7	128	90.6	21.1	–	185	128	85	20	65.0	15
East Hancock unorg.	22	8	36.4	50.0	8	–	6	100.0	–	–	14	6	4	–	–	–
Ellsworth city	4 715	2 555	64.3	55.6	3 000	6.1	2 752	87.8	7.3	.2	3 387	2 474	1 832	326	68.1	284
Franklin town	885	473	64.7	56.4	569	9.8	496	88.5	12.3	1.0	612	450	351	66	59.1	50
Frenchboro town	32	17	56.3	35.3	18	–	18	66.7	27.8	–	21	14	12	5	40.0	2
Gouldsboro town	1 629	733	65.6	57.2	754	9.8	990	91.2	18.7	.3	1 229	908	720	85	70.6	83
Great Pond town	59	29	64.4	62.1	38	–	38	97.4	23.7	–	44	35	29	12	58.3	6
Hancock town	1 381	719	67.1	60.1	925	7.2	849	90.7	19.2	.4	1 032	729	515	120	59.2	87
Lamoine town	1 021	537	66.3	59.4	672	6.0	630	90.5	11.3	.2	774	546	393	66	56.1	46
Mariaville town	160	73	66.3	50.7	106	3.8	102	92.2	20.6	–	112	64	53	24	41.7	16
Mount Desert town	1 567	826	63.4	55.4	991	4.3	930	83.0	8.0	1.3	1 201	841	603	90	62.2	82

Table 5. **Employment Status and Journey to Work Characteristics: 1990**—Con.

[Data based on sample and subject to sampling variability, see text. For definitions of terms and meanings of symbols, see text]

State County County Subdivision Place	Persons 16 years and over															Own children under 6 years in families and subfamilies, all parents in household in labor force
			Labor force								Worked in 1989			Females with own children under 6 years		
			Percent in labor force		Civilian labor force		Workers					Worked 40 or more weeks in 1989				
								Means of transportation to work								
	Total	Female	Total	Female	Total	Percent unemployed	Total	Percent using car, truck, or van	Percent in carpools	Percent using public transportation	Total	Total	Usually worked 35 or more hours per week, 50 to 52 weeks	Total	Percent in labor force	
Hancock County—Con.																
Northwest Hancock unorg.	–	–	–	–	–	–	–	–	–	–	–	–	–	–	–	–
Orland town	1 394	718	59.5	49.2	826	5.3	768	88.8	9.4	–	957	709	528	93	53.8	87
Osborn town	66	34	69.7	55.9	46	4.3	44	81.8	4.5	–	52	46	32	7	42.9	1
Otis town	273	132	71.4	62.9	195	8.2	176	89.8	21.6	–	216	139	117	25	44.0	13
Penobscot town	921	500	53.2	45.8	488	3.7	460	89.1	7.8	–	583	412	293	48	43.8	33
Sedgwick town	710	366	61.0	50.5	433	10.2	387	87.6	13.7	1.0	525	331	228	59	47.5	30
Sorrento town	250	123	56.4	47.2	141	8.5	124	85.5	16.1	–	191	110	77	9	100.0	14
Southwest Harbor town	1 528	799	67.3	55.3	980	5.2	932	76.7	7.1	.6	1 102	818	583	135	65.9	115
Stonington town	980	511	57.4	46.4	563	9.6	500	74.0	11.6	1.2	677	443	279	78	50.0	49
Sullivan town	862	470	64.7	58.3	544	9.2	498	89.0	14.9	.6	621	432	315	71	64.8	65
Surry town	790	399	60.6	54.4	472	5.1	455	98.0	5.7	.4	542	416	317	47	63.8	44
Swans Island town	265	141	56.2	44.0	149	–	149	73.8	3.4	1.3	195	121	80	22	59.1	23
Tremont town	1 065	541	65.4	57.3	689	4.1	634	82.5	15.0	1.3	808	572	400	77	70.1	87
Trenton town	808	411	67.0	57.7	541	3.1	513	88.5	12.5	–	639	462	363	53	67.9	69
Verona town	370	194	56.2	43.8	207	5.3	190	89.5	10.0	–	231	182	115	20	–	1
Waltham town	208	107	66.8	57.0	139	10.1	125	88.0	12.0	–	154	116	73	28	42.9	9
Winter Harbor town	858	396	66.3	50.5	296	2.7	555	82.5	23.6	2.9	633	491	398	90	47.8	69
Kennebec County	89 901	47 238	66.2	59.3	59 249	5.3	55 014	89.9	15.6	.7	65 251	49 070	36 325	6 679	66.7	6 029
Albion town	1 293	681	62.9	52.3	813	4.9	763	82.8	12.6	.3	906	676	490	103	62.1	66
Augusta city	17 115	9 202	64.2	58.7	10 935	5.4	10 195	89.3	17.4	.7	11 770	9 195	6 922	1 159	70.9	1 102
Belgrade town	1 834	926	69.1	64.1	1 268	4.8	1 184	92.5	15.5	.6	1 377	1 045	862	175	72.6	159
Benton town	1 807	896	68.5	63.5	1 236	4.8	1 146	93.7	14.2	.7	1 361	988	730	146	70.5	129
Chelsea town	1 858	870	65.7	68.7	1 220	9.8	1 061	91.6	23.7	–	1 314	949	772	196	84.2	212
China town	2 677	1 341	70.7	64.2	1 892	6.9	1 727	89.9	19.1	.3	1 997	1 539	1 092	256	69.9	253
Clinton town	2 437	1 226	65.8	55.2	1 599	4.8	1 465	92.4	12.1	–	1 811	1 320	983	220	44.5	140
Clinton CDP	1 061	574	64.6	54.7	680	5.1	621	88.7	13.5	–	795	548	443	99	46.5	61
Farmingdale town	2 340	1 279	68.3	63.1	1 586	3.7	1 503	95.7	15.0	.4	1 715	1 343	1 077	131	57.3	108
Farmingdale CDP	1 733	998	66.9	63.8	1 146	4.5	1 071	96.4	13.9	–	1 238	951	785	98	58.2	91
Fayette town	689	349	66.6	59.9	459	7.6	415	91.6	15.2	–	488	366	275	44	47.7	27
Gardiner city	5 143	2 804	67.1	58.7	3 425	7.0	3 169	91.7	16.9	.8	3 700	2 855	2 075	436	60.6	350
Hallowell city	2 056	1 048	66.8	62.4	1 367	6.4	1 278	91.9	14.2	.9	1 523	1 164	901	121	65.3	128
Litchfield town	1 942	956	71.0	64.0	1 368	3.6	1 302	92.3	14.9	.5	1 488	1 167	880	190	63.2	153
Manchester town	1 521	803	70.3	61.6	1 068	3.1	1 008	92.1	9.5	.3	1 155	903	698	128	75.0	142
Monmouth town	2 501	1 273	74.2	67.5	1 836	5.5	1 720	92.5	15.1	.3	1 946	1 452	1 096	252	77.4	208
Mount Vernon town	1 006	515	71.2	66.2	716	4.5	679	90.6	16.9	.4	790	583	407	79	78.5	96
Oakland town	4 241	2 201	69.1	61.6	2 921	3.4	2 785	92.0	15.9	.4	3 240	2 491	1 819	319	69.0	333
Oakland CDP	2 615	1 385	68.6	61.6	1 782	4.2	1 696	91.1	14.1	–	1 986	1 550	1 163	212	68.4	194
Pittston town	1 901	942	64.9	57.3	1 234	4.0	1 185	92.6	17.7	.7	1 321	1 028	850	112	59.8	108
Randolph town	1 514	787	64.9	55.5	982	5.8	914	93.0	17.6	1.6	1 076	856	614	119	63.0	99
Randolph CDP	1 514	787	64.9	55.5	982	5.8	914	93.0	17.6	1.6	1 076	856	614	119	63.0	99
Readfield town	1 492	762	75.7	71.1	1 128	2.8	1 082	89.7	12.0	.2	1 205	928	689	128	71.9	130
Rome town	578	290	62.8	54.5	361	11.6	313	94.6	12.1	–	404	267	200	39	64.1	38
Sidney town	1 891	952	72.9	65.8	1 374	3.1	1 309	92.3	16.2	–	1 481	1 172	914	161	66.5	148
Unity unorg.	36	28	72.2	64.3	26	–	26	100.0	–	–	9	9	9	–	–	–
Vassalboro town	2 742	1 417	68.3	64.6	1 853	6.7	1 672	92.4	14.8	.8	2 102	1 526	1 142	266	63.5	207
Vienna town	314	158	66.6	58.2	209	5.3	193	89.1	25.9	–	215	181	126	16	56.3	11
Waterville city	14 121	7 761	58.2	50.4	8 186	7.7	7 315	79.7	13.6	1.7	9 676	6 431	4 437	804	61.4	726
Wayne town	788	413	68.1	61.5	537	4.3	495	87.9	12.1	–	580	444	297	46	73.9	51
West Gardiner town	1 899	969	73.1	65.5	1 380	3.4	1 316	92.7	20.7	.9	1 530	1 194	946	127	66.9	114
Windsor town	1 418	739	70.5	67.0	996	5.5	922	93.2	18.7	.8	1 059	840	634	128	70.3	119
Winslow town	6 093	3 220	68.9	60.2	4 187	4.1	3 921	93.7	13.0	.7	4 568	3 544	2 557	437	66.6	402
Winslow CDP	4 310	2 338	66.2	56.9	2 852	4.3	2 657	93.5	11.7	1.0	3 146	2 429	1 789	267	62.5	229
Winthrop town	4 654	2 430	66.5	57.7	3 087	2.5	2 951	91.8	14.0	.2	3 444	2 614	1 831	341	67.4	270
Winthrop CDP	2 236	1 224	64.2	57.3	1 429	2.9	1 353	90.3	11.4	–	1 643	1 208	878	149	61.1	88
Knox County	28 405	14 758	61.6	55.3	17 458	7.2	15 814	84.3	13.7	.5	19 845	14 404	9 497	2 074	64.4	1 748
Appleton town	768	378	65.9	55.6	502	7.0	457	88.0	14.2	–	563	426	279	75	58.7	55
Camden town	4 152	2 319	60.2	52.8	2 501	7.6	2 216	78.5	11.8	1.1	2 813	1 958	1 171	199	73.9	200
Camden CDP (pt.)	3 269	1 891	58.6	51.5	1 914	7.6	1 681	76.3	9.3	1.0	2 198	1 505	857	173	69.9	157
Criehaven unorg.	–	–	–	–	–	–	–	–	–	–	–	–	–	–	–	–
Cushing town	778	395	59.9	52.2	464	7.5	419	93.3	17.2	.7	540	394	275	69	60.9	42
Friendship town	856	446	58.4	48.2	499	5.8	462	84.8	12.1	–	570	419	279	62	50.0	38
Hope town	756	399	66.3	57.9	501	5.2	461	82.6	10.4	.9	559	414	271	86	65.1	63
Isle au Haut town	30	12	50.0	58.3	15	–	15	66.7	26.7	–	24	13	4	2	–	–
Matinicus Isle plantation	52	19	55.8	26.3	29	–	29	55.2	20.7	–	41	26	13	5	60.0	3
North Haven town	251	149	60.6	47.7	152	5.9	138	71.0	21.7	–	179	119	75	12	58.3	7
Owls Head town	1 287	655	57.7	49.5	738	5.7	672	86.9	10.7	.6	845	632	445	87	52.9	56

Table 5. **Employment Status and Journey to Work Characteristics: 1990**—Con.

[Data based on sample and subject to sampling variability, see text. For definitions of terms and meanings of symbols, see text]

State County County Subdivision Place	Persons 16 years and over															Own children under 6 years in families and subfamilies, all parents in household in labor force
			Labor force								Worked in 1989			Females with own children under 6 years		
			Percent in labor force		Civilian labor force		Workers					Worked 40 or more weeks in 1989				
								Means of transportation to work								
	Total	Female	Total	Female	Total	Percent unemployed	Total	Percent using car, truck, or van	Percent in carpools	Percent using public transportation	Total	Total	Usually worked 35 or more hours per week, 50 to 52 weeks	Total	Percent in labor force	
Knox County—Con.																
Rockland city	6 221	3 366	63.2	57.0	3 914	9.0	3 474	82.8	15.0	.7	4 387	3 367	2 322	576	64.8	431
Rockport town	2 232	1 186	60.2	54.0	1 337	5.8	1 242	83.2	10.7	–	1 578	1 097	766	113	48.7	103
Camden CDP (pt.)	–	–	–	–	–	–	–	–	–	–	–	–	–	–	–	–
St. George town	1 791	935	58.0	49.2	1 038	5.8	955	83.7	10.2	–	1 195	852	563	126	58.7	106
South Thomaston town	985	512	63.2	56.6	619	5.7	569	89.6	14.6	–	710	526	353	62	58.1	45
Thomaston town	2 714	1 215	54.1	60.2	1 467	5.0	1 376	87.6	11.6	–	1 779	1 216	678	126	77.0	158
Thomaston CDP	2 056	849	47.2	55.7	971	4.4	928	86.1	11.7	–	1 247	878	461	88	83.0	114
Union town	1 496	779	67.4	58.3	1 007	7.9	917	87.1	14.6	–	1 105	809	557	131	67.9	118
Vinalhaven town	866	467	56.1	43.0	486	9.1	420	76.2	22.4	2.4	624	369	231	72	51.4	45
Warren town	2 308	1 111	69.8	66.5	1 605	7.7	1 468	91.3	18.3	.6	1 742	1 318	881	205	74.6	218
Washington town	862	415	67.7	56.6	584	8.0	524	84.2	13.4	.8	591	449	334	66	69.7	60
Lincoln County	23 568	12 341	62.4	53.8	14 620	6.3	13 503	86.9	16.4	.7	16 509	12 109	8 448	1 738	59.2	1 418
Alna town	439	202	60.8	53.5	267	7.9	242	95.5	26.4	–	308	231	163	35	82.9	49
Boothbay town	2 086	1 097	60.5	48.4	1 263	5.0	1 189	81.3	11.2	1.9	1 498	1 003	740	177	43.5	92
Boothbay Harbor town	1 930	1 065	58.3	50.3	1 119	10.0	993	79.2	13.2	2.0	1 348	904	626	130	63.1	118
Boothbay Harbor CDP	1 054	591	58.4	49.2	612	11.4	538	75.8	16.2	1.7	735	477	332	67	65.7	63
Bremen town	541	268	55.8	46.6	302	9.9	268	87.3	17.5	1.1	350	243	154	24	41.7	14
Bristol town	1 885	992	53.1	46.5	1 000	2.9	938	85.3	15.8	.6	1 212	835	564	115	54.8	73
Damariscotta town	1 516	868	55.9	47.1	845	3.6	808	87.6	12.0	–	965	739	506	78	57.7	55
Damariscotta-Newcastle CDP (pt.)	895	532	47.8	38.5	428	4.9	402	81.6	6.7	–	492	379	231	37	62.2	29
Dresden town	1 008	504	71.6	62.5	717	5.3	676	91.6	20.7	1.3	780	596	441	65	55.4	54
Edgecomb town	776	410	67.1	56.8	519	4.0	500	84.2	14.8	1.6	571	452	312	49	67.3	38
Hibberts gore	–	–	–	–	–	–	–	–	–	–	–	–	–	–	–	–
Jefferson town	1 605	815	67.8	60.4	1 088	6.0	995	91.0	24.6	.5	1 200	888	652	130	65.4	106
Monhegan plantation	69	30	62.3	33.3	43	7.0	36	–	–	–	55	33	10	3	–	–
Newcastle town	1 171	634	63.1	56.9	737	3.1	698	87.0	11.9	–	837	623	399	87	63.2	68
Damariscotta-Newcastle CDP (pt.)	424	236	53.5	44.9	227	7.9	207	75.4	11.1	–	266	202	116	23	52.2	16
Nobleboro town	1 097	564	68.0	59.9	746	4.3	703	92.6	17.2	–	811	612	435	117	70.9	101
Somerville town	363	167	72.2	66.5	262	6.1	241	90.5	18.7	1.2	274	211	160	23	69.6	22
South Bristol town	677	357	55.1	42.0	373	4.0	351	80.9	11.1	–	444	325	212	38	39.5	14
Southport town	527	277	56.2	50.2	294	8.5	264	77.7	18.6	–	343	231	144	20	75.0	26
Waldoboro town	3 478	1 841	64.0	56.5	2 225	7.7	1 992	88.0	16.6	–	2 335	1 746	1 225	275	68.0	304
Waldoboro CDP	1 167	668	57.2	48.7	668	9.6	588	79.3	15.1	–	697	501	337	54	35.2	39
Westport town	539	284	66.4	62.3	358	6.4	320	93.1	19.7	–	401	292	193	30	40.0	19
Whitefield town	1 370	706	66.4	59.6	909	7.3	835	89.0	20.7	.8	997	755	541	110	60.0	95
Wiscasset town	2 491	1 260	64.6	54.0	1 553	9.0	1 454	89.6	15.5	.6	1 780	1 390	971	232	51.7	170
Wiscasset CDP	993	513	61.1	53.8	590	3.7	585	83.1	13.8	–	702	574	412	48	47.9	42
Oxford County	40 240	20 930	61.7	54.1	24 811	8.9	22 024	88.6	12.9	.4	27 411	20 062	14 476	3 073	65.1	2 695
Andover town	717	359	62.3	49.9	447	13.2	373	85.3	13.7	–	519	357	245	61	55.7	37
Bethel town	1 822	941	67.5	63.4	1 229	7.0	1 105	79.8	9.0	–	1 403	986	782	133	69.9	119
Brownfield town	776	390	63.1	60.3	490	8.0	440	90.2	10.5	–	546	385	269	59	66.1	58
Buckfield town	1 116	563	71.5	62.9	798	9.0	684	89.0	13.5	–	859	667	524	132	62.1	99
Byron town	87	41	54.0	43.9	47	12.8	41	82.9	4.9	–	54	37	29	7	71.4	4
Canton town	764	388	53.5	48.5	409	7.6	375	81.9	14.1	1.9	441	317	197	49	53.1	32
Denmark town	599	325	60.9	52.0	365	4.4	342	87.4	9.4	1.2	422	293	214	62	61.3	44
Dixfield town	1 965	1 027	59.0	47.9	1 159	10.3	1 001	87.7	9.5	1.2	1 276	913	697	132	53.0	94
Dixfield CDP	1 031	545	54.6	42.9	563	11.0	483	85.1	11.0	.8	632	434	339	61	54.1	47
Fryeburg town	2 341	1 267	65.8	58.0	1 540	5.8	1 427	86.3	10.4	–	1 686	1 223	858	156	69.2	123
Fryeburg CDP	1 264	703	64.8	59.0	819	7.4	756	89.0	10.2	–	908	650	468	80	83.8	78
Gilead town	146	76	68.5	51.3	100	16.0	84	96.4	35.7	–	110	76	53	11	72.7	7
Greenwood town	509	267	72.1	63.3	367	9.5	320	86.6	11.9	.6	396	294	188	44	79.5	50
Hanover town	211	105	67.3	54.3	142	7.0	130	96.2	5.4	–	156	116	70	16	62.5	15
Hartford town	528	251	67.2	62.2	355	10.7	311	95.5	22.5	–	401	280	214	50	72.0	40
Hebron town	649	321	74.0	64.5	480	5.6	438	85.4	4.6	–	520	424	324	54	61.1	40
Hiram town	911	468	66.3	57.9	602	4.3	563	94.0	13.5	1.1	661	466	320	72	56.9	69
Lincoln plantation	31	15	67.7	66.7	21	42.9	12	100.0	–	–	26	21	17	–	–	–
Lovell town	681	354	59.9	52.0	408	5.4	382	92.1	16.0	–	482	355	224	52	53.8	33
Magalloway plantation	43	20	44.2	35.0	19	26.3	14	100.0	35.7	–	23	17	6	–	–	–
Mexico town	2 641	1 435	54.0	49.8	1 426	11.0	1 258	92.3	12.0	.5	1 477	1 123	784	165	59.4	156
Mexico CDP	1 867	1 032	51.9	46.6	969	13.5	827	91.4	13.5	.7	1 002	759	546	97	49.5	77
Rumford CDP (pt.)	–	–	–	–	–	–	–	–	–	–	–	–	–	–	–	–
Milton unorg.	92	47	70.7	57.4	65	26.2	48	100.0	–	–	78	36	25	12	100.0	18
Newry town	254	127	67.3	63.8	171	7.0	159	89.3	13.2	–	198	146	90	15	66.7	8
North Oxford unorg.	7	2	71.4	100.0	5	–	5	40.0	–	–	7	3	3	–	–	–
Norway town	3 680	2 006	60.6	52.5	2 230	7.8	2 001	88.2	13.9	.6	2 518	1 835	1 305	319	67.1	264
Norway CDP	2 332	1 331	57.2	47.3	1 334	8.6	1 199	84.6	14.4	1.0	1 516	1 073	771	190	74.7	184

Table 5. Employment Status and Journey to Work Characteristics: 1990—Con.

[Data based on sample and subject to sampling variability, see text. For definitions of terms and meanings of symbols, see text]

State / County / County Subdivision / Place	Persons 16 years and over															Own children under 6 years in families and subfamilies, all parents in household in labor force
			Labor force								Worked in 1989			Females with own children under 6 years		
			Percent in labor force		Civilian labor force		Workers					Worked 40 or more weeks in 1989				
								Means of transportation to work								
	Total	Female	Total	Female	Total	Percent unemployed	Total	Percent using car, truck, or van	Percent in carpools	Percent using public transportation	Total	Total	Usually worked 35 or more hours per week, 50 to 52 weeks	Total	Percent in labor force	
Oxford County—Con.																
Otisfield town	823	424	64.9	55.7	532	7.9	490	92.4	13.3	–	589	453	311	86	73.3	91
Oxford town	2 733	1 396	66.1	59.9	1 806	6.6	1 663	90.8	13.5	–	1 885	1 486	1 147	251	74.5	230
Oxford CDP	909	455	71.1	63.5	646	3.9	612	90.4	12.3	–	681	519	386	91	73.6	84
Paris town	3 491	1 864	57.8	51.8	2 017	11.4	1 739	94.1	15.9	–	2 354	1 689	1 226	246	73.2	238
South Paris CDP	1 822	983	53.4	48.0	973	15.2	792	92.9	20.5	–	1 165	814	609	121	75.2	104
Peru town	1 140	573	60.9	53.4	694	12.2	589	88.8	9.3	.7	728	521	370	110	55.5	93
Porter town	987	515	62.8	52.8	620	11.6	531	90.6	22.0	.8	674	493	367	73	63.0	71
Roxbury town	350	148	61.7	56.1	216	17.6	176	86.9	9.7	1.1	243	173	109	31	61.3	20
Rumford town	5 533	2 830	56.6	46.7	3 133	8.2	2 783	83.6	11.3	.8	3 452	2 493	1 751	339	60.2	341
Rumford CDP (pt.)	4 197	2 148	57.5	48.4	2 412	9.1	2 106	81.5	11.6	.6	2 611	1 884	1 300	274	65.0	296
South Oxford unorg.	311	155	82.6	76.8	257	18.3	210	93.3	23.8	–	267	195	149	31	74.2	37
Stoneham town	192	107	56.3	44.9	108	9.3	92	95.7	14.1	–	119	79	61	9	44.4	5
Stow town	215	117	72.1	59.8	155	5.2	144	95.8	42.4	–	181	139	104	17	52.9	12
Sumner town	540	269	62.2	51.7	336	6.0	307	90.2	8.8	–	359	277	199	44	50.0	35
Sweden town	173	82	64.7	61.0	112	10.7	98	92.9	11.2	–	133	111	84	16	81.3	12
Upton town	63	32	63.5	53.1	40	17.5	33	93.9	30.3	–	46	31	17	7	42.9	4
Waterford town	1 034	524	64.6	58.6	668	9.0	603	93.9	13.3	–	744	534	416	66	77.3	75
West Paris town	1 185	640	57.0	50.2	674	13.8	564	84.2	10.1	–	728	559	406	67	56.7	49
Woodstock town	900	459	63.3	60.8	568	9.5	489	89.4	18.6	.4	650	459	321	79	72.2	72
Penobscot County	114 963	59 580	63.3	55.5	72 250	6.7	66 571	88.6	13.7	.9	82 700	58 643	41 493	8 208	58.7	6 529
Alton town	576	277	70.1	58.1	404	7.7	363	96.1	19.6	–	432	327	231	61	55.7	39
Argyle unorg.	155	79	65.8	67.1	102	8.8	85	100.0	42.4	–	101	86	76	15	46.7	7
Bangor city	26 649	14 473	65.4	59.2	17 093	5.9	16 096	88.3	12.4	2.4	19 518	14 456	10 140	2 071	65.3	1 762
Bradford town	804	409	60.9	49.9	487	7.6	442	83.7	20.6	.7	528	381	271	70	47.1	57
Bradley town	935	485	60.4	52.2	565	5.3	528	96.4	11.2	–	638	483	381	60	60.0	45
Brewer city	7 142	3 835	67.4	58.9	4 797	5.9	4 451	93.0	10.3	.5	5 206	4 001	2 815	526	67.1	484
Burlington town	240	122	59.6	50.0	143	16.1	116	93.1	10.3	–	155	109	76	10	20.0	2
Carmel town	1 473	733	70.1	57.7	1 030	3.7	983	93.2	12.7	.1	1 084	835	636	127	50.4	82
Carroll plantation	138	66	50.0	36.4	66	24.2	53	88.7	20.8	–	84	47	28	8	–	–
Charleston town	895	444	64.7	53.8	571	4.4	539	88.3	17.6	1.1	700	467	334	68	64.7	65
Chester town	330	166	65.5	47.6	214	8.9	193	95.9	11.9	–	241	180	134	25	48.0	15
Clifton town	468	239	63.9	55.2	299	7.7	267	97.8	7.5	–	326	250	209	29	48.3	17
Corinna town	1 674	859	66.1	60.2	1 106	10.0	960	89.1	23.2	–	1 156	861	642	107	74.8	110
Corinth town	1 627	840	64.7	53.2	1 049	6.1	963	88.2	18.0	–	1 204	852	605	134	51.5	91
Dexter town	3 346	1 796	63.4	56.3	2 112	6.7	1 955	89.4	28.0	–	2 252	1 768	1 226	191	67.0	173
Dexter CDP	2 055	1 081	64.8	59.3	1 324	6.2	1 226	84.2	27.6	–	1 425	1 132	717	102	69.6	104
Dixmont town	743	359	62.6	51.0	463	8.2	425	87.3	26.8	.5	520	356	265	51	62.7	37
Drew plantation	32	16	62.5	50.0	20	25.0	15	86.7	26.7	–	22	15	10	2	–	–
East Central Penobscot unorg.	–	–	–	–	–	–	–	–	–	–	–	–	–	–	–	–
East Millinocket town	1 683	891	53.9	41.0	905	6.7	834	80.8	12.0	–	1 033	771	564	114	43.0	68
East Millinocket CDP	1 613	853	53.9	41.0	868	7.0	797	80.2	11.2	–	988	743	538	112	42.0	64
Eddington town	1 518	772	70.0	62.8	1 062	7.1	954	94.3	15.1	–	1 169	914	708	125	57.6	86
Edinburg town	102	47	82.4	74.5	84	15.5	71	93.0	19.7	–	89	56	37	8	37.5	3
Enfield town	1 085	524	65.7	55.9	711	10.3	623	88.4	13.5	.6	756	558	373	93	57.0	75
Etna town	709	366	66.9	59.0	467	14.3	401	95.0	18.7	–	523	370	259	58	51.7	40
Exeter town	752	345	65.8	58.6	491	9.2	444	84.5	14.2	–	533	399	290	49	63.3	48
Garland town	800	343	51.0	48.1	405	11.6	354	93.5	20.6	–	489	340	233	61	49.2	40
Glenburn town	2 380	1 207	73.7	68.4	1 739	4.7	1 643	95.9	21.4	.8	1 835	1 498	1 128	129	59.7	146
Greenbush town	928	460	73.3	64.8	678	7.8	621	93.1	23.8	.3	705	536	373	99	55.6	81
Greenfield town	163	76	73.0	56.6	119	13.4	103	93.2	36.9	–	134	97	73	14	14.3	3
Hampden town	4 389	2 399	67.9	63.9	2 964	4.7	2 811	92.4	9.3	.2	3 230	2 443	1 679	346	59.0	306
Hampden CDP	3 000	1 621	68.5	63.9	2 039	4.1	1 942	93.7	8.5	.4	2 221	1 685	1 183	215	60.0	214
Hermon town	2 967	1 565	70.4	62.8	2 047	4.2	1 957	94.4	14.9	.3	2 220	1 751	1 308	205	77.6	243
Holden town	2 294	1 161	72.0	64.7	1 651	4.8	1 539	91.5	10.5	–	1 654	1 271	946	200	70.5	151
Howland town	1 125	596	54.4	42.1	610	12.0	530	90.8	17.9	.6	685	473	331	88	39.8	57
Howland CDP	1 046	559	53.2	41.1	554	11.0	486	90.5	18.1	.6	632	431	306	71	38.0	48
Hudson town	771	376	66.1	55.3	499	8.0	459	91.3	15.5	.7	548	386	299	77	68.8	67
Kenduskeag town	917	464	66.5	54.5	605	9.3	552	92.9	12.7	–	664	501	395	65	50.8	44
Kingman unorg.	184	106	51.1	36.8	94	–	89	92.1	13.5	–	120	77	41	13	46.2	6
Lagrange town	382	193	58.9	42.0	225	4.9	210	90.5	8.6	–	249	176	136	34	11.8	6
Lakeville town	41	17	31.7	41.2	13	–	13	76.9	46.2	–	20	16	6	2	100.0	2
Lee town	612	302	63.1	56.0	386	14.2	329	88.1	12.2	.9	413	293	209	61	49.2	35
Levant town	1 193	607	66.6	54.7	790	9.7	694	91.6	11.1	–	887	667	490	109	63.3	108
Lincoln town	4 253	2 241	53.0	38.0	2 253	7.0	2 065	91.1	12.9	–	2 512	1 819	1 365	380	43.2	201
Lincoln CDP	2 659	1 421	50.5	36.5	1 343	7.7	1 218	89.5	13.3	–	1 508	1 119	818	235	43.0	121
Lowell town	217	112	59.4	39.3	129	16.3	106	96.2	25.5	–	157	112	75	16	43.8	10
Mattawamkeag town	662	335	51.5	35.5	341	10.3	301	89.4	15.9	1.7	369	247	192	40	32.5	26

Table 5. Employment Status and Journey to Work Characteristics: 1990—Con.

[Data based on sample and subject to sampling variability, see text. For definitions of terms and meanings of symbols, see text]

State County County Subdivision Place	Persons 16 years and over															Own children under 6 years in families and subfamilies, all parents in household in labor force
			Labor force								Worked in 1989			Females with own children under 6 years		
			Percent in labor force		Civilian labor force		Workers					Worked 40 or more weeks in 1989				
								Means of transportation to work								
	Total	Female	Total	Female	Total	Percent unemployed	Total	Percent using car, truck, or van	Percent in carpools	Percent using public transportation	Total	Total	Usually worked 35 or more hours per week, 50 to 52 weeks	Total	Percent in labor force	
Penobscot County—Con.																
Maxfield town	91	46	69.2	58.7	63	6.3	59	91.5	20.3	3.4	73	44	33	8	62.5	6
Medway town	1 384	667	60.5	44.4	835	13.9	688	92.4	9.7	–	891	638	430	126	44.4	81
Milford town	2 139	1 076	70.9	61.8	1 517	7.0	1 391	94.8	7.3	.6	1 573	1 259	942	210	71.4	182
Milford CDP	1 699	888	71.3	62.8	1 211	5.9	1 120	94.9	8.5	–	1 275	1 001	769	163	77.3	160
Millinocket town	5 455	2 766	57.3	43.9	3 117	5.8	2 867	87.1	13.5	.2	3 460	2 546	1 964	366	52.7	249
Millinocket CDP	5 432	2 759	57.3	44.0	3 101	5.8	2 851	87.0	13.6	.2	3 444	2 530	1 948	366	52.7	249
Mount Chase town	195	92	53.3	46.7	104	26.0	77	84.4	27.3	–	130	74	50	5	100.0	10
Newburgh town	1 002	502	66.4	55.4	665	7.5	606	92.1	16.5	.3	729	580	412	74	37.8	43
Newport town	2 234	1 167	65.4	54.2	1 441	10.0	1 263	84.2	12.7	.6	1 560	1 059	754	186	44.1	115
Newport CDP	1 314	691	68.6	55.6	888	9.7	775	82.2	7.7	–	938	636	455	128	46.1	79
North Penobscot unorg.	323	166	49.2	38.6	159	7.5	147	98.6	18.4	–	163	104	68	11	–	–
Old Town city	6 572	3 479	64.3	56.0	4 220	5.1	3 913	93.8	13.5	.8	4 713	3 346	2 363	428	53.5	344
Orono town	9 588	4 596	51.3	52.2	4 914	4.9	4 596	61.5	9.5	1.1	8 232	3 478	1 823	255	69.4	238
Orono CDP	8 959	4 275	49.6	50.9	4 446	4.9	4 148	58.3	9.3	1.2	7 719	3 059	1 472	202	65.3	184
Orrington town	2 763	1 373	67.9	62.6	1 870	5.5	1 740	94.0	11.0	.5	2 058	1 571	1 174	155	52.9	128
Passadumkeag town	315	163	61.3	53.4	193	14.5	161	90.1	9.3	–	205	129	98	24	58.3	22
Patten town	985	503	54.0	41.4	530	13.4	449	82.9	13.4	.4	615	412	271	48	45.8	39
Penobscot Indian Island Reservation	332	169	58.7	42.6	195	9.2	168	78.0	7.7	–	210	139	85	40	32.5	10
Plymouth town	817	420	64.6	59.3	521	11.5	449	90.4	14.5	–	582	415	323	73	49.3	42
Prentiss plantation	162	77	40.1	26.0	65	23.1	50	94.0	22.0	–	72	44	16	19	36.8	9
Seboeis plantation	23	12	43.5	41.7	10	–	10	100.0	30.0	–	10	10	6	–	–	–
Springfield town	328	152	55.5	40.1	182	18.1	149	90.6	18.8	–	182	123	88	19	26.3	9
Stacyville town	354	181	53.4	39.2	189	11.1	162	82.7	22.8	–	220	152	105	25	32.0	9
Stetson town	587	280	69.5	57.1	408	15.2	339	95.3	22.4	–	443	279	199	68	57.4	57
Twombly unorg.	–	–	–	–	–	–	–	–	–	–	–	–	–	–	–	–
Veazie town	1 317	660	71.4	67.9	936	5.6	868	89.3	10.4	2.3	1 015	758	552	85	78.8	84
Webster plantation	80	42	45.0	31.0	36	30.6	22	100.0	27.3	–	48	19	12	5	–	–
Whitney unorg.	–	–	–	–	–	–	–	–	–	–	–	–	–	–	–	–
Winn town	397	200	46.1	34.0	183	10.9	161	93.8	24.2	–	241	140	95	23	34.8	9
Woodville town	166	88	65.1	48.9	108	8.3	99	81.8	13.1	3.0	114	79	41	14	71.4	5
Piscataquis County	14 070	7 371	60.0	50.9	8 427	9.3	7 373	85.5	14.7	.1	9 246	6 794	5 074	1 084	64.3	884
Abbot town	494	255	69.6	66.3	342	8.5	314	90.8	25.2	–	383	268	215	37	54.1	23
Atkinson town	233	118	78.5	74.6	183	6.0	168	81.0	10.7	–	193	119	63	22	86.4	23
Beaver Cove town	72	40	59.7	40.0	43	7.0	38	89.5	31.6	–	42	32	20	3	–	2
Blanchard unorg.	59	33	64.4	57.6	38	13.2	29	100.0	6.9	–	45	31	29	2	100.0	4
Bowerbank town	46	27	41.3	40.7	19	–	19	63.2	–	10.5	27	15	11	–	–	–
Brownville town	1 173	608	55.6	45.7	649	10.3	571	89.5	21.5	.4	689	507	388	67	50.7	42
Dover-Foxcroft town	3 478	1 848	58.3	46.9	2 028	8.3	1 828	85.5	14.7	–	2 263	1 710	1 295	291	60.5	196
Dover-Foxcroft CDP	2 348	1 281	58.2	46.0	1 367	9.2	1 215	81.2	12.5	–	1 499	1 129	863	184	61.4	110
Greenville town	1 453	770	64.1	56.4	931	15.8	761	85.3	11.0	–	1 011	693	424	102	77.5	118
Greenville CDP	1 264	673	62.7	54.8	792	17.3	632	87.0	11.2	–	872	586	346	85	80.0	92
Guilford town	1 349	693	60.9	51.4	819	7.1	748	76.3	16.6	.7	916	685	541	88	51.1	72
Guilford CDP	867	446	57.9	48.0	499	7.8	461	68.5	15.8	–	564	426	343	61	52.5	48
Kingsbury plantation	14	6	14.3	–	2	–	2	100.0	–	–	–	–	–	–	–	–
Lake View plantation	15	6	40.0	100.0	6	–	6	100.0	–	–	10	–	–	–	–	–
Medford town	129	69	52.7	43.5	68	–	68	92.6	11.8	–	73	59	36	2	100.0	2
Milo town	1 878	1 033	58.9	48.8	1 105	9.2	905	86.4	8.3	–	1 199	898	738	185	67.6	154
Milo CDP	1 549	861	59.7	49.4	925	8.1	755	87.7	8.1	–	996	764	639	173	67.6	146
Monson town	589	283	61.6	51.9	363	9.1	328	91.2	20.4	–	367	285	219	32	75.0	28
Northeast Piscataquis unorg.	163	85	52.1	50.6	85	3.5	80	83.8	17.5	–	83	65	48	6	66.7	7
Northwest Piscataquis unorg.	123	64	42.3	48.4	52	15.4	44	93.2	4.5	–	80	42	29	10	100.0	8
Parkman town	593	283	53.5	45.6	317	10.1	277	81.2	15.5	–	371	252	168	60	61.7	37
Sangerville town	1 063	562	61.7	56.4	656	5.0	586	88.7	14.5	.3	736	565	428	86	67.4	81
Sebec town	422	229	71.6	59.0	302	11.9	244	80.7	12.7	–	313	250	188	32	68.8	35
Shirley town	219	109	58.4	47.7	128	14.1	110	94.5	10.9	–	138	102	61	10	70.0	12
Southeast Piscataquis unorg.	151	73	51.7	37.0	78	11.5	69	95.7	17.4	–	93	60	48	18	33.3	9
Wellington town	220	115	62.3	61.7	137	9.5	110	73.6	7.3	–	137	96	73	17	100.0	14
Willimantic town	134	62	56.7	35.5	76	10.5	68	86.8	29.4	–	77	60	52	14	71.4	17
Sagadahoc County	25 480	13 031	70.0	59.4	16 652	5.1	16 651	85.5	16.7	.9	19 562	15 137	11 285	2 218	55.7	1 775
Arrowsic town	362	185	71.8	63.8	257	3.5	250	90.4	18.4	1.6	290	219	156	39	74.4	35
Bath city	7 645	3 996	68.8	58.0	4 694	6.2	4 874	72.4	13.8	1.3	5 694	4 503	3 407	601	49.3	484
Bowdoin town	1 540	768	74.1	65.8	1 111	5.9	1 052	95.2	19.3	.7	1 238	962	713	170	64.7	172
Bowdoinham town	1 633	831	72.5	65.5	1 163	4.3	1 108	91.3	14.7	.2	1 321	1 010	743	160	70.6	149
Georgetown town	734	368	62.8	50.5	459	3.9	435	84.8	12.4	–	519	378	283	50	38.0	28
Perkins unorg.	–	–	–	–	–	–	–	–	–	–	–	–	–	–	–	–
Phippsburg town	1 432	711	67.2	56.8	957	4.5	912	89.4	19.4	–	1 064	792	551	87	57.5	72

Table 5. **Employment Status and Journey to Work Characteristics: 1990**—Con.

[Data based on sample and subject to sampling variability, see text. For definitions of terms and meanings of symbols, see text]

State County County Subdivision Place	Persons 16 years and over															Own children under 6 years in families and subfamilies, all parents in household in labor force
			Labor force								Worked in 1989			Females with own children under 6 years		
			Percent in labor force		Civilian labor force		Workers					Worked 40 or more weeks in 1989				
								Means of transportation to work								
	Total	Female	Total	Female	Total	Percent unemployed	Total	Percent using car, truck, or van	Percent in carpools	Percent using public transportation	Total	Total	Usually worked 35 or more hours per week, 50 to 52 weeks	Total	Percent in labor force	
Sagadahoc County—Con.																
Richmond town	2 325	1 222	64.9	56.3	1 475	6.2	1 363	86.9	26.3	.5	1 667	1 264	994	193	60.1	192
Richmond CDP	1 290	700	60.5	49.9	769	4.9	719	86.9	24.6	1.0	842	694	501	129	60.5	114
Topsham town	6 410	3 256	72.3	60.5	4 157	4.5	4 369	91.0	17.3	1.2	5 095	3 949	2 899	703	52.9	461
Topsham CDP	4 557	2 308	72.0	59.4	2 840	4.3	3 079	89.9	16.4	1.7	3 600	2 786	2 001	531	51.2	322
West Bath town	1 353	669	71.3	62.6	945	2.0	926	93.3	14.7	.6	1 086	837	637	87	63.2	75
Woolwich town	2 046	1 025	70.8	58.0	1 434	4.7	1 362	92.8	16.0	.4	1 588	1 223	902	128	59.4	107
Somerset County	37 812	19 639	62.5	54.0	23 568	8.1	21 105	88.2	13.4	.4	25 616	18 637	13 639	2 879	60.4	2 429
Anson town	1 902	923	58.6	51.1	1 114	9.1	1 000	85.0	14.3	.6	1 186	739	521	114	43.9	60
Athens town	662	344	55.9	46.5	370	9.7	329	77.2	22.2	1.5	430	280	193	47	19.1	18
Bingham town	928	486	48.6	38.5	447	6.0	403	87.6	13.2	–	524	359	280	58	39.7	39
Bingham CDP	822	440	49.3	40.0	403	4.2	372	86.6	14.2	–	467	321	251	52	40.4	37
Brighton plantation	53	26	49.1	53.8	26	7.7	24	83.3	8.3	–	38	23	14	5	80.0	–
Cambridge town	361	183	63.4	56.3	229	20.1	180	86.7	22.2	–	254	176	107	28	46.4	19
Canaan town	1 194	602	65.7	57.6	785	10.1	690	86.5	12.6	.3	854	627	425	100	59.0	91
Caratunk town	65	36	58.5	47.2	38	5.3	36	75.0	2.8	–	33	23	16	20	75.0	18
Central Somerset unorg.	236	114	51.3	36.8	121	7.4	107	87.9	9.3	–	161	103	71	14	21.4	2
Cornville town	752	385	61.2	53.5	460	9.1	418	89.5	15.6	–	504	339	253	54	44.4	26
Dennistown plantation	13	9	76.9	66.7	10	–	8	100.0	–	–	10	8	4	–	–	–
Detroit town	577	266	72.6	69.9	419	6.4	373	97.6	14.7	–	425	328	242	36	77.8	57
Embden town	551	281	58.4	53.7	322	6.2	293	89.4	14.0	–	342	244	173	19	68.4	24
Fairfield town	5 166	2 731	66.1	56.7	3 407	4.9	3 195	89.0	12.0	.3	3 611	2 845	2 086	473	66.2	391
Fairfield CDP	2 223	1 218	66.5	57.4	1 471	5.0	1 380	81.3	8.0	.7	1 528	1 159	873	177	68.4	170
Harmony town	654	332	58.3	49.7	381	8.1	337	82.2	25.8	1.2	432	297	228	33	45.5	26
Hartland town	1 390	706	63.3	54.0	880	8.2	793	87.3	20.6	–	918	726	547	82	68.3	103
Hartland CDP	779	419	62.8	52.3	489	6.3	447	80.8	18.1	–	503	402	310	46	76.1	69
Highland plantation	32	18	59.4	55.6	19	–	19	100.0	31.6	–	22	19	8	1	–	3
Jackman town	724	373	58.6	50.4	424	7.1	384	84.9	11.5	–	493	356	234	47	85.1	67
Madison town	3 665	1 944	61.0	52.2	2 228	9.6	1 941	88.9	12.8	–	2 395	1 652	1 142	237	58.6	255
Madison CDP (pt.)	2 341	1 262	57.4	47.8	1 335	10.9	1 154	86.8	13.3	–	1 450	977	687	151	54.3	167
Mercer town	457	221	68.7	63.3	314	5.7	275	89.8	13.1	–	333	260	199	25	52.0	28
Moose River town	182	88	71.4	68.2	130	6.9	113	92.0	3.5	–	133	117	89	17	82.4	20
Moscow town	458	239	53.7	41.4	246	16.7	205	87.3	13.7	–	308	196	107	34	64.7	29
New Portland town	572	285	67.7	60.0	387	8.0	341	87.4	17.6	.9	413	327	224	32	78.1	43
Norridgewock town	2 240	1 129	68.3	60.4	1 520	10.0	1 309	94.3	13.1	–	1 599	1 231	889	191	67.0	184
Madison CDP (pt.)	–	–	–	–	–	–	–	–	–	–	–	–	–	–	–	–
Norridgewock CDP	1 085	552	70.1	66.8	761	5.7	679	95.0	15.6	–	770	639	453	112	86.6	123
Northeast Somerset unorg.	268	100	70.9	80.0	190	6.3	178	64.0	5.1	–	189	135	91	8	–	–
Northwest Somerset unorg.	–	–	–	–	–	–	–	–	–	–	–	–	–	–	–	–
Palmyra town	1 397	719	67.4	59.8	941	10.1	806	89.7	15.0	1.0	1 025	729	539	100	74.0	93
Pittsfield town	3 125	1 674	59.4	45.9	1 835	8.6	1 667	90.0	16.0	–	2 036	1 458	1 179	260	58.5	219
Pittsfield CDP	2 398	1 301	56.3	42.2	1 329	7.7	1 225	89.0	16.2	–	1 493	1 044	838	220	56.8	169
Pleasant Ridge plantation	95	50	60.0	52.0	57	10.5	51	92.2	29.4	2.0	71	51	25	6	50.0	2
Ripley town	392	185	64.8	53.0	254	9.8	221	85.5	15.8	–	275	185	142	13	53.8	9
St. Albans town	1 236	631	65.2	57.2	806	8.2	726	85.3	13.5	.1	870	626	470	94	59.6	64
Seboomook Lake unorg.	17	9	47.1	–	8	100.0	–	–	–	–	17	–	–	–	–	–
Skowhegan town	6 713	3 660	61.4	54.9	4 117	6.9	3 734	88.7	9.1	1.0	4 534	3 320	2 501	596	62.6	433
Skowhegan CDP	5 465	2 971	60.1	53.4	3 276	7.2	2 954	88.4	9.8	1.2	3 625	2 654	1 967	447	60.4	314
Smithfield town	640	327	66.4	60.6	425	5.9	377	87.5	15.4	–	470	360	277	51	39.2	38
Solon town	689	362	57.8	47.8	398	12.8	347	81.3	12.4	–	408	287	206	43	48.8	33
Starks town	338	171	65.7	56.7	222	9.0	194	82.0	17.0	–	254	179	135	36	58.3	28
The Forks plantation	23	11	73.9	81.8	17	23.5	13	84.6	–	–	21	14	7	3	100.0	5
West Forks plantation	45	19	46.7	36.8	21	14.3	18	77.8	–	–	28	18	15	2	100.0	2
Waldo County	25 017	12 928	62.8	54.6	15 676	9.6	13 830	85.9	14.5	.4	17 510	12 067	8 442	1 983	58.8	1 552
Belfast city	4 967	2 743	59.1	53.4	2 928	9.4	2 585	81.2	13.5	.8	3 203	2 295	1 675	364	59.6	262
Belmont town	501	254	68.5	60.2	342	14.0	282	92.9	14.5	.7	387	258	164	27	70.4	31
Brooks town	663	347	61.8	52.7	410	12.4	350	83.4	18.0	–	447	304	224	41	48.8	26
Burnham town	723	365	61.8	51.8	445	9.4	376	90.7	20.2	1.3	476	334	257	64	48.4	38
Frankfort town	725	372	57.2	43.8	415	14.5	338	95.3	16.0	.9	501	326	231	75	41.3	38
Freedom town	442	221	60.0	56.1	263	10.6	227	89.4	15.9	1.8	304	200	131	40	70.0	28
Islesboro town	451	231	52.1	35.9	235	11.9	193	88.6	9.8	–	286	174	105	24	50.0	18
Jackson town	298	151	65.8	53.6	191	6.8	183	90.7	18.6	1.1	216	161	103	25	48.0	13
Knox town	478	238	60.0	50.4	287	11.1	255	76.5	15.3	.8	316	213	155	48	60.4	44
Liberty town	581	307	56.3	44.3	325	8.6	295	82.0	16.9	1.7	364	237	176	51	39.2	34
Lincolnville town	1 412	714	64.2	56.6	903	8.4	822	85.9	10.2	–	1 029	740	483	135	63.0	114
Monroe town	612	311	68.0	58.8	414	5.8	392	83.9	13.0	–	456	333	213	64	68.8	56
Montville town	624	321	61.9	50.5	386	14.0	327	89.6	19.0	–	455	301	199	38	34.2	25

Table 5. **Employment Status and Journey to Work Characteristics: 1990**—Con.

[Data based on sample and subject to sampling variability, see text. For definitions of terms and meanings of symbols, see text]

State / County / County Subdivision / Place	Persons 16 years and over															Own children under 6 years in families and subfamilies, all parents in household in labor force
			Labor force								Worked in 1989			Females with own children under 6 years		
			Percent in labor force		Civilian labor force		Workers					Worked 40 or more weeks in 1989				
								Means of transportation to work								
	Total	Female	Total	Female	Total	Percent unemployed	Total	Percent using car, truck, or van	Percent in carpools	Percent using public transportation	Total	Total	Usually worked 35 or more hours per week, 50 to 52 weeks	Total	Percent in labor force	
Waldo County—Con.																
Morrill town	460	243	69.1	60.1	318	14.2	269	85.5	12.6	–	349	231	150	29	82.8	35
Northport town	985	500	62.6	57.6	617	8.8	550	87.8	12.7	–	719	493	319	53	60.4	38
Palermo town	783	381	66.2	57.7	518	6.2	473	88.4	19.9	–	564	419	302	52	46.2	35
Prospect town	460	211	65.4	55.0	301	14.6	250	96.0	9.2	–	344	240	185	13	46.2	13
Searsmont town	713	351	67.0	57.8	478	7.3	428	89.3	16.1	1.2	548	391	271	39	71.8	44
Searsport town	1 977	1 053	61.8	52.7	1 221	10.6	1 073	89.7	15.9	.7	1 335	915	631	169	53.8	98
Searsport CDP	916	513	58.1	50.7	532	7.9	481	86.9	15.0	.6	598	406	270	78	53.8	41
Stockton Springs town	1 073	564	65.0	55.7	692	11.1	609	91.6	12.5	.3	742	517	370	76	57.9	66
Swanville town	786	409	61.3	52.8	479	10.0	423	85.6	14.2	.5	565	359	255	82	57.3	61
Thorndike town	528	273	59.3	48.0	313	12.8	264	81.4	18.2	–	354	232	149	35	60.0	30
Troy town	609	293	69.1	61.8	419	14.1	360	82.8	10.3	–	454	295	188	45	60.0	38
Unity town	1 403	661	58.3	50.8	818	6.6	742	75.1	10.9	.3	986	594	376	123	44.7	76
Waldo town	467	232	65.7	59.5	307	7.8	280	84.6	12.5	–	353	238	178	60	63.3	45
Winterport town	2 296	1 182	72.2	65.0	1 651	6.3	1 484	88.9	16.9	–	1 757	1 267	952	211	79.6	246
Winterport CDP	1 002	534	70.1	62.4	696	5.6	642	84.4	16.4	–	776	515	390	67	89.6	91
Washington County	27 264	14 044	55.5	46.6	14 885	10.8	13 074	85.0	15.2	.7	17 858	11 386	7 761	1 926	46.4	1 268
Addison town	872	441	61.0	49.0	532	13.3	459	92.8	24.8	–	627	355	235	55	38.2	34
Alexander town	342	157	60.8	52.9	208	12.5	172	93.6	22.7	1.2	233	136	114	18	38.9	10
Baileyville town	1 563	794	62.4	51.3	973	4.6	872	81.4	10.0	–	1 104	788	597	119	52.9	84
Woodland CDP	1 007	527	59.9	47.4	601	4.0	547	75.7	7.5	–	688	485	364	78	60.3	57
Baring town	202	100	59.9	48.0	121	9.1	108	94.4	22.2	–	142	90	73	13	69.2	15
Beals town	526	265	61.0	52.8	312	10.9	270	61.9	16.3	1.9	372	214	102	15	33.3	9
Beddington town	26	15	50.0	60.0	13	61.5	5	100.0	–	–	23	6	–	–	–	–
Calais city	3 144	1 661	55.4	46.6	1 741	7.5	1 602	83.0	13.2	.8	2 037	1 473	997	243	43.6	165
Centerville town	32	20	75.0	90.0	24	12.5	21	100.0	14.3	–	23	18	8	–	–	–
Charlotte town	205	102	53.7	43.1	110	6.4	100	100.0	6.0	–	129	81	61	20	55.0	13
Cherryfield town	906	481	54.3	40.7	483	13.0	412	87.9	13.6	.5	591	357	246	43	32.6	40
Codyville plantation	30	13	83.3	84.6	25	24.0	19	84.2	26.3	–	23	17	11	3	100.0	1
Columbia town	311	155	61.1	56.8	190	15.3	161	89.4	21.7	1.2	220	118	84	23	30.4	22
Columbia Falls town	430	214	54.4	42.5	232	9.5	212	87.7	16.5	.5	287	191	141	38	34.2	12
Cooper town	86	36	59.3	63.9	51	–	51	88.2	–	–	60	48	30	12	75.0	3
Crawford town	65	38	58.5	36.8	38	–	32	93.8	6.3	–	45	31	31	12	–	–
Cutler town	610	248	71.5	56.9	266	11.3	384	73.4	20.3	–	484	342	254	54	50.0	33
Danforth town	547	283	47.7	35.7	261	18.4	190	86.3	19.5	1.1	281	191	106	47	53.2	24
Deblois town	70	34	48.6	32.4	34	–	32	81.3	25.0	–	55	31	20	2	–	2
Dennysville town	291	154	52.2	41.6	152	7.9	126	92.1	28.6	7.9	164	97	76	15	40.0	9
East Central Washington unorg.	509	248	54.4	42.3	277	17.0	207	87.9	14.5	1.9	341	204	152	56	44.6	25
East Machias town	938	507	62.7	59.2	588	7.7	527	88.6	14.0	.6	678	449	335	64	65.6	54
Eastport city	1 546	828	54.1	45.8	825	12.8	707	82.2	21.8	1.0	912	595	422	88	56.8	62
Grand Lake Stream plantation	142	69	51.4	39.1	73	2.7	67	86.6	20.9	–	87	46	30	7	28.6	3
Harrington town	696	367	52.7	48.2	364	10.4	311	87.8	17.4	–	442	243	144	31	54.8	30
Jonesboro town	431	233	64.5	58.4	278	10.1	250	89.6	11.2	–	318	214	141	54	61.1	36
Jonesport town	1 156	618	51.6	39.3	580	11.7	518	80.7	12.4	1.5	684	432	275	74	33.8	37
Lubec town	1 479	821	48.6	38.9	717	17.2	576	82.1	17.2	1.2	870	494	297	81	25.9	45
Machias town	2 106	1 152	54.1	47.3	1 138	6.2	1 042	77.5	10.8	.3	1 480	879	601	133	43.6	68
Machias CDP	1 466	818	49.9	43.5	729	5.2	668	72.9	7.3	.4	994	548	370	84	44.0	46
Machiasport town	913	405	51.8	52.3	466	5.4	428	91.1	16.8	–	579	412	274	57	49.1	45
Marshfield town	326	153	66.3	56.2	216	4.6	200	94.5	4.5	–	248	201	157	29	72.4	21
Meddybemps town	108	58	54.6	46.6	59	5.1	56	100.0	–	–	62	43	22	4	–	–
Millbridge town	1 044	577	47.7	39.0	490	9.6	445	90.8	21.8	.4	599	357	206	82	53.7	52
Northfield town	69	28	66.7	67.9	46	–	46	91.3	–	–	46	44	30	3	100.0	5
North Washington unorg.	403	197	50.9	39.6	202	17.3	168	88.7	16.7	–	238	151	90	24	25.0	8
Passamaquoddy Indian Township Reservation	397	198	63.7	55.1	253	34.8	155	87.7	17.4	–	289	142	102	50	38.0	42
Passamaquoddy Pleasant Point Reservation	351	182	54.4	54.4	191	11.5	165	78.8	18.8	–	235	144	111	22	59.1	29
Pembroke town	637	322	50.2	41.3	320	13.4	260	79.6	11.2	2.3	368	238	175	41	51.2	32
Perry town	581	291	57.7	45.4	335	9.6	290	95.5	6.9	–	365	263	169	46	50.0	44
Princeton town	731	376	60.1	50.8	439	12.8	363	86.0	8.8	1.1	500	314	231	45	46.7	36
Robbinston town	384	187	50.5	49.7	194	12.4	170	87.1	18.8	–	269	173	82	41	75.6	42
Roque Bluffs town	188	87	50.0	36.8	94	6.4	85	85.9	10.6	–	105	70	44	12	50.0	6
Steuben town	822	409	57.2	46.7	462	13.9	391	87.5	20.7	1.3	575	320	210	70	45.7	37
Talmadge town	43	22	37.2	40.9	16	12.5	14	100.0	42.9	–	19	8	6	–	–	–
Topsfield town	193	97	54.4	39.2	105	11.4	88	87.5	25.0	6.8	127	77	55	13	53.8	7
Vanceboro town	160	73	42.5	27.4	68	23.5	50	84.0	4.0	–	90	38	34	6	33.3	3
Waite town	78	35	47.4	20.0	37	18.9	30	100.0	–	–	40	29	25	9	22.2	2

Table 5. Employment Status and Journey to Work Characteristics: 1990—Con.

[Data based on sample and subject to sampling variability, see text. For definitions of terms and meanings of symbols, see text]

State County County Subdivision Place	Persons 16 years and over															Own children under 6 years in families and subfamilies, all parents in household in labor force
			Labor force								Worked in 1989			Females with own children under 6 years		
			Percent in labor force		Civilian labor force		Workers					Worked 40 or more weeks in 1989				
								Means of transportation to work								
	Total	Female	Total	Female	Total	Percent unemployed	Total	Percent using car, truck, or van	Percent in carpools	Percent using public transportation	Total	Total	Usually worked 35 or more hours per week, 50 to 52 weeks	Total	Percent in labor force	
Washington County—Con.																
Wesley town	103	51	53.4	49.0	55	20.0	44	100.0	20.5	–	74	38	21	13	30.8	8
Whiting town	289	145	47.4	42.8	133	21.8	105	90.5	20.0	–	202	105	65	26	23.1	6
Whitneyville town	183	97	53.6	47.4	98	8.2	88	87.5	14.8	2.3	116	79	69	13	38.5	7
York County	126 191	65 796	69.1	60.8	86 165	6.3	80 206	90.9	14.8	.8	94 766	73 369	54 263	10 329	66.7	9 339
Acton town	1 337	676	64.1	56.7	857	6.9	789	93.4	17.6	.4	946	718	505	93	62.4	94
Alfred town	1 705	820	61.2	57.6	1 043	4.0	989	89.8	12.3	1.5	1 254	936	676	124	71.0	112
Arundel town	2 103	1 065	72.4	65.7	1 523	6.8	1 388	93.2	14.0	.5	1 664	1 254	876	114	66.7	112
Berwick town	4 280	2 183	74.0	65.3	3 159	6.9	2 904	95.0	17.6	1.2	3 383	2 747	2 183	463	75.8	462
Biddeford city	16 516	8 986	67.1	60.2	11 050	6.4	10 183	87.4	17.5	1.7	11 944	9 379	6 769	1 226	67.3	1 116
Buxton town	4 810	2 440	74.3	65.2	3 572	5.9	3 295	92.7	13.1	.5	3 730	3 062	2 406	488	70.5	460
Cornish town	898	464	66.5	56.3	597	9.0	531	84.9	16.8	–	662	501	374	81	75.3	79
Dayton town	907	470	73.1	62.1	663	7.4	602	89.4	15.9	.7	706	545	364	86	65.1	61
Eliot town	4 049	2 065	69.7	60.4	2 803	4.0	2 689	94.5	15.0	–	3 109	2 341	1 762	294	60.2	236
South Eliot CDP	2 437	1 239	65.9	54.8	1 597	3.6	1 549	95.6	15.8	–	1 785	1 337	1 011	143	42.7	93
Hollis town	2 598	1 349	73.5	68.0	1 910	4.8	1 787	95.6	14.6	–	2 036	1 617	1 263	253	70.4	265
Kennebunk town	6 180	3 247	66.9	57.2	4 126	4.5	3 801	92.1	10.6	–	4 371	3 305	2 640	492	65.9	456
Kennebunk CDP	3 400	1 863	65.9	57.5	2 233	5.4	1 992	93.0	9.7	–	2 348	1 710	1 330	245	66.1	211
Kennebunkport town	2 842	1 570	62.9	54.3	1 789	8.9	1 601	94.7	8.7	–	2 014	1 498	980	141	70.2	119
Kennebunkport CDP	869	496	51.9	40.7	451	3.3	428	88.8	14.5	–	586	414	260	9	–	–
Kittery town	7 418	3 576	69.7	59.1	4 485	4.8	4 877	75.4	10.3	1.5	5 519	4 518	3 402	637	59.7	489
Kittery CDP	4 168	1 937	72.1	59.8	2 327	5.7	2 836	68.2	10.6	2.0	3 219	2 615	2 091	312	56.4	225
Kittery Point CDP	811	399	69.8	61.4	566	4.2	542	77.5	3.3	–	604	498	321	63	85.7	80
Lebanon town	3 065	1 537	73.7	65.9	2 252	7.4	2 054	95.5	17.9	1.0	2 374	1 866	1 331	205	76.6	286
Limerick town	1 253	639	64.9	55.6	811	5.2	755	92.3	13.1	.3	887	690	500	106	67.9	94
Limington town	1 925	955	73.8	66.8	1 415	7.3	1 273	90.0	21.2	.8	1 495	1 116	812	202	74.8	185
Lyman town	2 449	1 250	72.8	64.5	1 784	6.4	1 628	96.1	18.3	–	1 887	1 527	1 213	256	69.5	230
Newfield town	772	375	68.9	54.9	532	6.4	489	84.3	17.4	2.0	583	431	295	56	53.6	42
North Berwick town	2 761	1 412	70.1	60.2	1 935	5.6	1 803	91.5	19.7	.4	2 142	1 655	1 211	302	71.9	254
North Berwick CDP	1 132	608	63.5	52.8	719	4.6	669	89.8	25.7	–	818	634	417	127	58.3	102
Ogunquit town	872	468	61.6	55.3	530	7.0	482	75.1	10.0	–	652	434	292	41	39.0	19
Old Orchard Beach town	6 426	3 336	70.3	64.0	4 497	7.8	4 090	93.3	16.7	.9	4 870	3 747	2 830	450	70.0	418
Old Orchard Beach CDP	6 426	3 336	70.3	64.0	4 497	7.8	4 090	93.3	16.7	.9	4 870	3 747	2 830	450	70.0	418
Parsonsfield town	1 097	570	60.5	52.8	664	9.0	587	89.3	19.9	1.2	755	520	349	89	56.2	77
Saco city	11 889	6 332	69.0	60.9	8 189	6.0	7 584	91.2	15.5	1.2	9 235	6 967	5 166	886	69.5	808
Sanford town	15 172	8 120	67.1	58.7	10 062	7.2	9 253	92.9	16.3	.8	10 995	8 441	6 381	1 394	61.2	1 180
Sanford CDP	7 800	4 266	64.0	56.1	4 969	8.1	4 520	90.2	17.6	1.1	5 372	4 238	3 129	666	61.4	585
South Sanford CDP	2 864	1 493	71.0	59.9	2 008	6.2	1 854	95.3	14.4	–	2 216	1 624	1 342	289	55.4	205
Springvale CDP	2 536	1 328	65.2	60.0	1 605	8.2	1 501	95.9	19.5	.9	1 786	1 332	1 028	266	62.0	222
Shapleigh town	1 470	740	66.9	60.1	982	6.6	890	93.0	14.4	.7	1 087	816	589	129	73.6	113
South Berwick town	4 285	2 225	75.3	66.7	3 205	5.7	2 995	95.2	12.3	.7	3 492	2 807	2 158	439	67.4	431
Waterboro town	3 300	1 678	72.2	62.2	2 383	7.0	2 194	93.3	19.5	1.0	2 590	2 054	1 507	353	59.2	282
Wells town	6 092	3 177	69.1	62.0	4 183	7.6	3 788	91.6	11.7	–	4 598	3 559	2 400	421	72.4	418
York town	7 720	4 071	67.3	57.9	5 164	4.6	4 905	91.5	8.8	.6	5 786	4 318	3 029	508	61.0	441
Cape Neddick CDP	1 644	844	67.9	58.6	1 107	6.6	1 027	93.5	8.6	–	1 244	895	611	79	57.0	90
York Harbor CDP	2 196	1 225	62.0	53.1	1 346	4.4	1 303	88.6	3.2	1.3	1 554	1 131	788	93	63.4	78

Table 6. Employment Status and Journey to Work Characteristics: 1990

[Data based on sample and subject to sampling variability, see text. For definitions of terms and meanings of symbols, see text]

State County Place and [In Selected States] County Subdivision	Persons 16 years and over															Own children under 6 years in families and subfamilies, all parents in household in labor force
			Labor force								Worked in 1989			Females with own children under 6 years		
			Percent in labor force		Civilian labor force		Workers					Worked 40 or more weeks in 1989				
								Means of transportation to work								
	Total	Female	Total	Female	Total	Percent unemployed	Total	Percent using car, truck, or van	Percent in carpools	Percent using public transportation	Total	Total	Usually worked 35 or more hours per week, 50 to 52 weeks	Total	Percent in labor force	
The State	**952 644**	**496 345**	**65.6**	**57.5**	**612 564**	**6.6**	**570 883**	**88.3**	**14.0**	**.9**	**692 006**	**513 542**	**372 242**	**72 886**	**62.6**	**60 890**
COUNTY																
Androscoggin County	81 014	42 519	67.9	59.8	54 425	7.1	50 170	89.0	17.0	.9	59 623	45 937	33 918	6 576	67.0	5 885
Aroostook County	67 184	33 515	63.3	52.7	37 366	8.1	38 573	88.8	14.3	.4	47 059	34 059	25 539	5 040	52.9	3 452
Cumberland County	192 419	101 788	68.8	61.2	130 108	5.2	122 741	87.8	11.6	1.6	145 851	111 710	80 484	14 704	65.3	12 255
Franklin County	22 290	11 806	65.3	57.7	14 535	8.4	13 046	86.1	13.3	.4	16 479	11 400	7 993	1 593	61.1	1 372
Hancock County	36 826	19 061	62.7	53.8	22 369	6.1	21 188	84.4	10.8	.5	26 720	18 758	13 605	2 782	60.8	2 260
Kennebec County	89 901	47 238	66.2	59.3	59 249	5.3	55 014	89.9	15.6	.7	65 251	49 070	36 325	6 679	66.7	6 029
Knox County	28 405	14 758	61.6	55.3	17 458	7.2	15 814	84.3	13.7	.5	19 845	14 404	9 497	2 074	64.4	1 748
Lincoln County	23 568	12 341	62.4	53.8	14 620	6.3	13 503	86.9	16.4	.7	16 509	12 109	8 448	1 738	59.2	1 418
Oxford County	40 240	20 930	61.7	54.1	24 811	8.9	22 024	88.6	12.9	.4	27 411	20 062	14 476	3 073	65.1	2 695
Penobscot County	114 963	59 580	63.3	55.5	72 250	6.7	66 571	88.6	13.7	.9	82 700	58 643	41 493	8 208	58.7	6 529
Piscataquis County	14 070	7 371	60.0	50.9	8 427	9.3	7 373	85.5	14.7	.1	9 246	6 794	5 074	1 084	64.3	884
Sagadahoc County	25 480	13 031	70.0	59.4	16 652	5.1	16 651	85.5	16.7	.9	19 562	15 137	11 285	2 218	55.7	1 775
Somerset County	37 812	19 639	62.5	54.0	23 568	8.1	21 105	88.2	13.4	.4	25 616	18 637	13 639	2 879	60.4	2 429
Waldo County	25 017	12 928	62.8	54.6	15 676	9.6	13 830	85.9	14.5	.4	17 510	12 067	8 442	1 983	58.8	1 552
Washington County	27 264	14 044	55.5	46.6	14 885	10.8	13 074	85.0	15.2	.7	17 858	11 386	7 761	1 926	46.4	1 268
York County	126 191	65 796	69.1	60.8	86 165	6.3	80 206	90.9	14.8	.8	94 766	73 369	54 263	10 329	66.7	9 339
PLACE AND COUNTY SUBDIVISION																
Abbot town, Piscataquis County	494	255	69.6	66.3	342	8.5	314	90.8	25.2	–	383	268	215	37	54.1	23
Acton town, York County	1 337	676	64.1	56.7	857	6.9	789	93.4	17.6	.4	946	718	505	93	62.4	94
Addison town, Washington County	872	441	61.0	49.0	532	13.3	459	92.8	24.8	–	627	355	235	55	38.2	34
Albion town, Kennebec County	1 293	681	62.9	52.3	813	4.9	763	82.8	12.6	.3	906	676	490	103	62.1	66
Alexander town, Washington County	342	157	60.8	52.9	208	12.5	172	93.6	22.7	1.2	233	136	114	18	38.9	10
Alfred town, York County	1 705	820	61.2	57.6	1 043	4.0	989	89.8	12.3	1.5	1 254	936	676	124	71.0	112
Allagash town, Aroostook County	285	141	44.2	36.9	124	30.6	88	80.7	23.9	2.3	165	70	38	13	–	–
Alna town, Lincoln County	439	202	60.8	53.5	267	7.9	242	95.5	26.4	–	308	231	163	35	82.9	49
Alton town, Penobscot County	576	277	70.1	58.1	404	7.7	363	96.1	19.6	–	432	327	231	61	55.7	39
Amherst town, Hancock County	155	75	55.5	42.7	86	10.5	77	96.1	18.2	–	109	80	60	15	13.3	3
Amity town, Aroostook County	164	85	59.8	63.5	98	2.0	88	100.0	47.7	–	125	90	67	14	50.0	9
Andover town, Oxford County	717	359	62.3	49.9	447	13.2	373	85.3	13.7	–	519	357	245	61	55.7	37
Anson town, Somerset County	1 902	923	58.6	51.1	1 114	9.1	1 000	85.0	14.3	.6	1 186	739	521	114	43.9	60
Appleton town, Knox County	768	378	65.9	55.6	502	7.0	457	88.0	14.2	–	563	426	279	75	58.7	55
Argyle unorg., Penobscot County	155	79	65.8	67.1	102	8.8	85	100.0	42.4	–	101	86	76	15	46.7	7
Arrowsic town, Sagadahoc County	362	185	71.8	63.8	257	3.5	250	90.4	18.4	1.6	290	219	156	39	74.4	35
Arundel town, York County	2 103	1 065	72.4	65.7	1 523	6.8	1 388	93.2	14.0	.5	1 664	1 254	876	114	66.7	112
Ashland town, Aroostook County	1 190	576	62.9	51.9	746	11.9	648	85.2	19.8	–	863	619	420	90	46.7	59
Athens town, Somerset County	662	344	55.9	46.5	370	9.7	329	77.2	22.2	1.5	430	280	193	47	19.1	18
Atkinson town, Piscataquis County	233	118	78.5	74.6	183	6.0	168	81.0	10.7	–	193	119	63	22	86.4	23
Auburn city, Androscoggin County	18 811	9 938	66.2	57.0	12 361	6.7	11 394	90.6	16.2	.8	13 404	10 472	7 591	1 502	64.3	1 297
Augusta city, Kennebec County	17 115	9 202	64.2	58.7	10 935	5.4	10 195	89.3	17.4	.7	11 770	9 195	6 922	1 159	70.9	1 102
Aurora town, Hancock County	54	28	66.7	64.3	36	16.7	30	100.0	26.7	–	44	31	24	–	–	–
Avon town, Franklin County	436	222	63.3	55.9	276	14.1	235	87.2	20.0	.9	304	226	132	27	51.9	24
Baileyville town, Washington County	1 563	794	62.4	51.3	973	4.6	872	81.4	10.0	–	1 104	788	597	119	52.9	84
Baldwin town, Cumberland County	963	483	67.1	55.1	646	10.4	569	93.5	11.4	–	708	529	416	44	72.7	45
Bancroft town, Aroostook County	54	27	31.5	14.8	17	17.6	14	71.4	14.3	–	21	19	13	7	–	–
Bangor city, Penobscot County	26 649	14 473	65.4	59.2	17 093	5.9	16 096	88.3	12.4	2.4	19 518	14 456	10 140	2 071	65.3	1 762
Bar Harbor CDP, Hancock County	2 295	1 351	60.5	48.4	1 388	6.8	1 275	70.3	11.5	–	1 622	1 087	799	153	62.7	119
Bar Harbor town, Hancock County	3 617	2 033	64.3	54.3	2 317	4.7	2 190	77.6	11.6	–	2 655	1 813	1 332	291	76.6	292
Baring town, Washington County	202	100	59.9	48.0	121	9.1	108	94.4	22.2	–	142	90	73	13	69.2	15
Bath city, Sagadahoc County	7 645	3 996	68.8	58.0	4 694	6.2	4 874	72.4	13.8	1.3	5 694	4 503	3 407	601	49.3	484
Beals town, Washington County	526	265	61.0	52.8	312	10.9	270	61.9	16.3	1.9	372	214	102	15	33.3	9
Beaver Cove town, Piscataquis County	72	40	59.7	40.0	43	7.0	38	89.5	31.6	–	42	32	20	3	–	2
Beddington town, Washington County	26	15	50.0	60.0	13	61.5	5	100.0	–	–	23	6	–	–	–	–
Belfast city, Waldo County	4 967	2 743	59.1	53.4	2 928	9.4	2 585	81.2	13.5	.8	3 203	2 295	1 675	364	59.6	262
Belgrade town, Kennebec County	1 834	926	69.1	64.1	1 268	4.8	1 184	92.5	15.5	.6	1 377	1 045	862	175	72.6	159
Belmont town, Waldo County	501	254	68.5	60.2	342	14.0	282	92.9	14.5	.7	387	258	164	27	70.4	31
Benton town, Kennebec County	1 807	896	68.5	63.5	1 236	4.8	1 146	93.7	14.2	.7	1 361	988	730	146	70.5	129
Berwick town, York County	4 280	2 183	74.0	65.3	3 159	6.9	2 904	95.0	17.6	1.2	3 383	2 747	2 183	463	75.8	462

Table 6. **Employment Status and Journey to Work Characteristics: 1990**—Con.

[Data based on sample and subject to sampling variability, see text. For definitions of terms and meanings of symbols, see text]

State County Place and [In Selected States] County Subdivision	Persons 16 years and over															Own children under 6 years in families and subfamilies, all parents in household in labor force
			Labor force								Worked in 1989			Females with own children under 6 years		
			Percent in labor force		Civilian labor force		Workers					Worked 40 or more weeks in 1989				
								Means of transportation to work								
	Total	Female	Total	Female	Total	Percent unemployed	Total	Percent using car, truck, or van	Percent in carpools	Percent using public transportation	Total	Total	Usually worked 35 or more hours per week, 50 to 52 weeks	Total	Percent in labor force	
PLACE AND COUNTY SUBDIVISION—Con.																
Bethel town, Oxford County	1 822	941	67.5	63.4	1 229	7.0	1 105	79.8	9.0	–	1 403	986	782	133	69.9	119
Biddeford city, York County	16 516	8 986	67.1	60.2	11 050	6.4	10 183	87.4	17.5	1.7	11 944	9 379	6 769	1 226	67.3	1 116
Bingham CDP, Somerset County	822	440	49.3	40.0	403	4.2	372	86.6	14.2	–	467	321	251	52	40.4	37
Bingham town, Somerset County	928	486	48.6	38.5	447	6.0	403	87.6	13.2	–	524	359	280	58	39.7	39
Blaine town, Aroostook County	590	288	61.5	55.2	361	2.2	351	88.9	8.8	1.4	416	328	259	35	74.3	32
Blanchard unorg., Piscataquis County	59	33	64.4	57.6	38	13.2	29	100.0	6.9	–	45	31	29	2	100.0	4
Blue Hill town, Hancock County	1 501	806	61.3	53.8	920	4.6	852	79.9	7.2	.4	1 091	787	553	110	69.1	94
Boothbay town, Lincoln County	2 086	1 097	60.5	48.4	1 263	5.0	1 189	81.3	11.2	1.9	1 498	1 003	740	177	43.5	92
Boothbay Harbor CDP, Lincoln County	1 054	591	58.4	49.2	612	11.4	538	75.8	16.2	1.7	735	477	332	67	65.7	63
Boothbay Harbor town, Lincoln County	1 930	1 065	58.3	50.3	1 119	10.0	993	79.2	13.2	2.0	1 348	904	626	130	63.1	118
Bowdoin town, Sagadahoc County	1 540	768	74.1	65.8	1 111	5.9	1 052	95.2	19.3	.7	1 238	962	713	170	64.7	172
Bowdoinham town, Sagadahoc County	1 633	831	72.5	65.5	1 163	4.3	1 108	91.3	14.7	.2	1 321	1 010	743	160	70.6	149
Bowerbank town, Piscataquis County	46	27	41.3	40.7	19	–	19	63.2	–	10.5	27	15	11	–	–	–
Bradford town, Penobscot County	804	409	60.9	49.9	487	7.6	442	83.7	20.6	.7	528	381	271	70	47.1	57
Bradley town, Penobscot County	935	485	60.4	52.2	565	5.3	528	96.4	11.2	–	638	483	381	60	60.0	45
Bremen town, Lincoln County	541	268	55.8	46.6	302	9.9	268	87.3	17.5	1.1	350	243	154	24	41.7	14
Brewer city, Penobscot County	7 142	3 835	67.4	58.9	4 797	5.9	4 451	93.0	10.3	.5	5 206	4 001	2 815	526	67.1	484
Bridgewater town, Aroostook County	515	260	62.1	53.8	320	7.5	296	93.6	17.9	–	353	240	147	28	67.9	30
Bridgton CDP, Cumberland County	1 458	828	58.4	49.6	851	1.2	831	88.4	18.1	–	995	710	493	81	42.0	32
Bridgton town, Cumberland County	3 046	1 672	58.5	52.0	1 783	5.0	1 665	89.2	14.5	–	2 054	1 432	962	239	53.6	167
Brighton plantation, Somerset County	53	26	49.1	53.8	26	7.7	24	83.3	8.3	–	38	23	14	5	80.0	–
Bristol town, Lincoln County	1 885	992	53.1	46.5	1 000	2.9	938	85.3	15.8	.6	1 212	835	564	115	54.8	73
Brooklin town, Hancock County	635	331	57.8	49.5	367	5.7	325	82.8	9.5	1.5	457	290	182	40	70.0	39
Brooks town, Waldo County	663	347	61.8	52.7	410	12.4	350	83.4	18.0	–	447	304	224	41	48.8	26
Brooksville town, Hancock County	591	300	52.3	43.3	309	3.2	295	87.8	13.6	–	390	276	187	46	60.9	32
Brownfield town, Oxford County	776	390	63.1	60.3	490	8.0	440	90.2	10.5	–	546	385	269	59	66.1	58
Brownville town, Piscataquis County	1 173	608	55.6	45.7	649	10.3	571	89.5	21.5	.4	689	507	388	67	50.7	42
Brunswick CDP, Cumberland County	11 686	6 191	64.1	55.0	6 893	5.1	6 919	83.9	11.8	.4	8 831	6 107	4 291	938	61.2	737
Brunswick town, Cumberland County	16 541	8 444	68.0	57.9	9 486	4.6	10 564	83.7	13.2	.3	12 803	9 316	6 716	1 415	63.3	1 160
Brunswick Station CDP, Cumberland County	1 305	460	91.3	76.7	274	4.7	1 166	65.4	16.2	.5	1 249	990	800	218	63.3	178
Buckfield town, Oxford County	1 116	563	71.5	62.9	798	9.0	684	89.0	13.5	–	859	667	524	132	62.1	99
Bucksport CDP, Hancock County	2 234	1 216	62.0	52.1	1 384	7.3	1 250	80.5	4.3	–	1 501	1 104	758	229	54.6	149
Bucksport town, Hancock County	3 597	1 900	62.5	52.1	2 248	8.5	1 995	86.0	6.2	–	2 558	1 856	1 351	371	49.6	233
Burlington town, Penobscot County	240	122	59.6	50.0	143	16.1	116	93.1	10.3	–	155	109	76	10	20.0	2
Burnham town, Waldo County	723	365	61.8	51.8	445	9.4	376	90.7	20.2	1.3	476	334	257	64	48.4	38
Buxton town, York County	4 810	2 440	74.3	65.2	3 572	5.9	3 295	92.7	13.1	.5	3 730	3 062	2 406	488	70.5	460
Byron town, Oxford County	87	41	54.0	43.9	47	12.8	41	82.9	4.9	–	54	37	29	7	71.4	4
Calais city, Washington County	3 144	1 661	55.4	46.6	1 741	7.5	1 602	83.0	13.2	.8	2 037	1 473	997	243	43.6	165
Cambridge town, Somerset County	361	183	63.4	56.3	229	20.1	180	86.7	22.2	–	254	176	107	28	46.4	19
Camden CDP, Knox County	3 269	1 891	58.6	51.5	1 914	7.6	1 681	76.3	9.3	1.0	2 198	1 505	857	173	69.9	157
Camden town, Knox County	4 152	2 319	60.2	52.8	2 501	7.6	2 216	78.5	11.8	1.1	2 813	1 958	1 171	199	73.9	200
Canaan town, Somerset County	1 194	602	65.7	57.6	785	10.1	690	86.5	12.6	.3	854	627	425	100	59.0	91
Canton town, Oxford County	764	388	53.5	48.5	409	7.6	375	81.9	14.1	1.9	441	317	197	49	53.1	32
Cape Elizabeth town, Cumberland County	6 843	3 621	66.3	57.2	4 531	2.0	4 400	94.4	7.5	.8	5 196	3 956	2 835	577	67.6	459
Cape Neddick CDP, York County	1 644	844	67.9	58.6	1 107	6.6	1 027	93.5	8.6	–	1 244	895	611	79	57.0	90
Caratunk town, Somerset County	65	36	58.5	47.2	38	5.3	36	75.0	2.8	–	33	23	16	20	75.0	18
Caribou city, Aroostook County	7 375	3 924	62.6	54.0	4 308	7.2	4 224	91.3	12.2	.6	5 041	3 699	2 750	468	54.7	392
Carmel town, Penobscot County	1 473	733	70.1	57.7	1 030	3.7	983	93.2	12.7	.1	1 084	835	636	127	50.4	82
Carrabassett Valley town, Franklin County	262	123	78.2	81.3	205	7.8	186	82.8	7.5	1.1	236	167	108	14	85.7	10
Carroll plantation, Penobscot County	138	66	50.0	36.4	66	24.2	53	88.7	20.8	–	84	47	28	8	–	–
Carthage town, Franklin County	350	170	61.4	45.3	215	18.6	162	92.0	17.3	–	241	161	107	44	54.5	25
Cary plantation, Aroostook County	162	84	70.4	71.4	114	8.8	104	96.2	13.5	1.9	112	81	61	16	87.5	13
Casco town, Cumberland County	2 233	1 162	69.6	59.0	1 555	8.2	1 393	93.0	16.2	–	1 735	1 252	895	246	59.8	176
Castine town, Hancock County	1 028	333	48.5	51.1	495	3.4	460	53.9	2.2	.4	815	315	185	17	29.4	4
Castle Hill town, Aroostook County	352	171	59.7	49.7	210	5.2	192	97.4	9.4	–	250	174	130	25	64.0	24
Caswell town, Aroostook County	301	135	58.5	52.6	168	6.5	161	90.7	13.7	1.9	203	133	108	16	62.5	16
Centerville town, Washington County	32	20	75.0	90.0	24	12.5	21	100.0	14.3	–	23	18	8	–	–	–
Central Aroostook unorg., Aroostook County	47	22	63.8	50.0	30	–	30	100.0	–	–	41	22	15	7	–	–
Central Hancock unorg., Hancock County	100	50	67.0	68.0	67	14.9	57	94.7	5.3	–	61	52	37	13	53.8	7
Central Somerset unorg., Somerset County	236	114	51.3	36.8	121	7.4	107	87.9	9.3	–	161	103	71	14	21.4	2

Table 6. **Employment Status and Journey to Work Characteristics: 1990**—Con.

[Data based on sample and subject to sampling variability, see text. For definitions of terms and meanings of symbols, see text]

State County Place and [In Selected States] County Subdivision	Persons 16 years and over															Own children under 6 years in families and subfamilies, all parents in household in labor force
			Labor force								Worked in 1989			Females with own children under 6 years		
			Percent in labor force		Civilian labor force		Workers					Worked 40 or more weeks in 1989				
								Means of transportation to work								
	Total	Female	Total	Female	Total	Percent unemployed	Total	Percent using car, truck, or van	Percent in carpools	Percent using public transportation	Total	Total	Usually worked 35 or more hours per week, 50 to 52 weeks	Total	Percent in labor force	
PLACE AND COUNTY SUBDIVISION—Con.																
Chapman town, Aroostook County	320	161	76.3	70.2	244	9.4	218	86.7	14.7	–	256	194	146	24	87.5	27
Charleston town, Penobscot County	895	444	64.7	53.8	571	4.4	539	88.3	17.6	1.1	700	467	334	68	64.7	65
Charlotte town, Washington County	205	102	53.7	43.1	110	6.4	100	100.0	6.0	–	129	81	61	20	55.0	13
Chelsea town, Kennebec County	1 858	870	65.7	68.7	1 220	9.8	1 061	91.6	23.7	–	1 314	949	772	196	84.2	212
Cherryfield town, Washington County	906	481	54.3	40.7	483	13.0	412	87.9	13.6	.5	591	357	246	43	32.6	40
Chester town, Penobscot County	330	166	65.5	47.6	214	8.9	193	95.9	11.9	–	241	180	134	25	48.0	15
Chesterville town, Franklin County	731	379	67.9	60.7	496	9.3	439	90.9	18.5	.9	547	399	274	69	68.1	66
China town, Kennebec County	2 677	1 341	70.7	64.2	1 892	6.9	1 727	89.9	19.1	.3	1 997	1 539	1 092	256	69.9	253
Chisholm CDP, Franklin County	1 312	670	61.7	52.2	810	5.3	756	90.5	11.8	1.9	867	640	521	79	58.2	51
Clifton town, Penobscot County	468	239	63.9	55.2	299	7.7	267	97.8	7.5	–	326	250	209	29	48.3	17
Clinton CDP, Kennebec County	1 061	574	64.6	54.7	680	5.1	621	88.7	13.5	–	795	548	443	99	46.5	61
Clinton town, Kennebec County	2 437	1 226	65.8	55.2	1 599	4.8	1 465	92.4	12.1	–	1 811	1 320	983	220	44.5	140
Codyville plantation, Washington County	30	13	83.3	84.6	25	24.0	19	84.2	26.3	–	23	17	11	3	100.0	1
Columbia town, Washington County	311	155	61.1	56.8	190	15.3	161	89.4	21.7	1.2	220	118	84	23	30.4	22
Columbia Falls town, Washington County	430	214	54.4	42.5	232	9.5	212	87.7	16.5	.5	287	191	141	38	34.2	12
Connor unorg., Aroostook County	367	177	66.2	59.9	234	6.4	217	92.6	11.5	–	255	176	143	29	72.4	27
Cooper town, Washington County	86	36	59.3	63.9	51	–	51	88.2	–	–	60	48	30	12	75.0	3
Coplin plantation, Franklin County	107	48	78.5	68.8	84	13.1	73	82.2	4.1	–	86	75	38	9	77.8	6
Corinna town, Penobscot County	1 674	859	66.1	60.2	1 106	10.0	960	89.1	23.2	–	1 156	861	642	107	74.8	110
Corinth town, Penobscot County	1 627	840	64.7	53.2	1 049	6.1	963	88.2	18.0	–	1 204	852	605	134	51.5	91
Cornish town, York County	898	464	66.5	56.3	597	9.0	531	84.9	16.8	–	662	501	374	81	75.3	79
Cornville town, Somerset County	752	385	61.2	53.5	460	9.1	418	89.5	15.6	–	504	339	253	54	44.4	26
Cranberry Isles town, Hancock County	148	77	56.1	45.5	83	4.8	79	38.0	7.6	13.9	102	61	36	16	62.5	16
Crawford town, Washington County	65	38	58.5	36.8	38	–	32	93.8	6.3	–	45	31	31	12	–	–
Criehaven unorg., Knox County	–	–	–	–	–	–	–	–	–	–	–	–	–	–	–	–
Crystal town, Aroostook County	252	130	61.5	54.6	155	16.1	130	90.0	17.7	–	172	133	99	17	11.8	6
Cumberland town, Cumberland County	4 447	2 318	68.7	56.6	3 053	3.2	2 920	92.1	8.9	–	3 459	2 578	1 827	373	59.5	266
Cumberland Center CDP, Cumberland County	1 507	776	70.9	59.3	1 069	5.0	1 012	91.1	8.8	–	1 247	947	632	109	56.9	57
Cushing town, Knox County	778	395	59.9	52.2	464	7.5	419	93.3	17.2	.7	540	394	275	69	60.9	42
Cutler town, Washington County	610	248	71.5	56.9	266	11.3	384	73.4	20.3	–	484	342	254	54	50.0	33
Cyr plantation, Aroostook County	90	47	63.3	48.9	57	7.0	53	77.4	15.1	5.7	62	45	23	11	81.8	7
Dallas plantation, Franklin County	126	57	77.0	75.4	97	4.1	90	83.3	23.3	2.2	101	83	51	4	25.0	2
Damariscotta town, Lincoln County	1 516	868	55.9	47.1	845	3.6	808	87.6	12.0	–	965	739	506	78	57.7	55
Damariscotta-Newcastle CDP, Lincoln County	1 319	768	49.7	40.5	655	6.0	609	79.5	8.2	–	758	581	347	60	58.3	45
Danforth town, Washington County	547	283	47.7	35.7	261	18.4	190	86.3	19.5	1.1	281	191	106	47	53.2	24
Dayton town, York County	907	470	73.1	62.1	663	7.4	602	89.4	15.9	.7	706	545	364	86	65.1	61
Deblois town, Washington County	70	34	48.6	32.4	34	–	32	81.3	25.0	–	55	31	20	2	–	2
Dedham town, Hancock County	903	445	72.6	64.5	654	4.3	594	94.8	10.9	–	703	565	423	66	80.3	69
Deer Isle town, Hancock County	1 438	747	59.3	47.9	853	6.0	785	74.6	9.9	1.3	998	637	440	121	61.2	91
Denmark town, Oxford County	599	325	60.9	52.0	365	4.4	342	87.4	9.4	1.2	422	293	214	62	61.3	44
Dennistown plantation, Somerset County	13	9	76.9	66.7	10	–	8	100.0	–	–	10	8	4	–	–	–
Dennysville town, Washington County	291	154	52.2	41.6	152	7.9	126	92.1	28.6	7.9	164	97	76	15	40.0	9
Detroit town, Somerset County	577	266	72.6	69.9	419	6.4	373	97.6	14.7	–	425	328	242	36	77.8	57
Dexter CDP, Penobscot County	2 055	1 081	64.8	59.3	1 324	6.2	1 226	84.2	27.6	–	1 425	1 132	717	102	69.6	104
Dexter town, Penobscot County	3 346	1 796	63.4	56.3	2 112	6.7	1 955	89.4	28.0	–	2 252	1 768	1 226	191	67.0	173
Dixfield CDP, Oxford County	1 031	545	54.6	42.9	563	11.0	483	85.1	11.0	.8	632	434	339	61	54.1	47
Dixfield town, Oxford County	1 965	1 027	59.0	47.9	1 159	10.3	1 001	87.7	9.5	1.2	1 276	913	697	132	53.0	94
Dixmont town, Penobscot County	743	359	62.6	51.0	463	8.2	425	87.3	26.8	.5	520	356	265	51	62.7	37
Dover-Foxcroft town, Piscataquis County	3 478	1 848	58.3	46.9	2 028	8.3	1 828	85.5	14.7	–	2 263	1 710	1 295	291	60.5	196
Dover-Foxcroft CDP, Piscataquis County	2 348	1 281	58.2	46.0	1 367	9.2	1 215	81.2	12.5	–	1 499	1 129	863	184	61.4	110
Dresden town, Lincoln County	1 008	504	71.6	62.5	717	5.3	676	91.6	20.7	1.3	780	596	441	65	55.4	54
Drew plantation, Penobscot County	32	16	62.5	50.0	20	25.0	15	86.7	26.7	–	22	15	10	2	–	–
Durham town, Androscoggin County	2 132	1 075	75.5	70.4	1 604	4.5	1 490	96.0	13.2	–	1 776	1 454	1 125	223	72.6	176
Dyer Brook town, Aroostook County	188	90	60.1	51.1	113	8.8	88	90.9	10.2	–	125	71	51	13	69.2	10
E plantation, Aroostook County	41	19	78.0	73.7	32	6.3	30	93.3	–	6.7	28	19	15	2	100.0	1
Eagle Lake town, Aroostook County	758	387	40.5	35.9	307	9.1	279	89.2	12.5	–	340	258	188	47	44.7	28
Eastbrook town, Hancock County	240	124	60.0	56.5	144	9.7	128	90.6	21.1	–	185	128	85	20	65.0	15
East Central Franklin unorg., Franklin County	330	159	69.4	59.1	229	10.0	199	88.4	17.1	–	263	182	131	35	74.3	22
East Central Penobscot unorg., Penobscot County	–	–	–	–	–	–	–	–	–	–	–	–	–	–	–	–
East Central Washington unorg., Washington County	509	248	54.4	42.3	277	17.0	207	87.9	14.5	1.9	341	204	152	56	44.6	25

Table 6. **Employment Status and Journey to Work Characteristics: 1990**—Con.

[Data based on sample and subject to sampling variability, see text. For definitions of terms and meanings of symbols, see text]

State County Place and [In Selected States] County Subdivision	Persons 16 years and over															Own children under 6 years in families and subfamilies, all parents in household in labor force
			Labor force								Worked in 1989			Females with own children under 6 years		
			Percent in labor force		Civilian labor force		Workers					Worked 40 or more weeks in 1989				
								Means of transportation to work								
	Total	Female	Total	Female	Total	Percent unemployed	Total	Percent using car, truck, or van	Percent in carpools	Percent using public transportation	Total	Total	Usually worked 35 or more hours per week, 50 to 52 weeks	Total	Percent in labor force	
PLACE AND COUNTY SUBDIVISION—Con.																
East Hancock unorg., Hancock County	22	8	36.4	50.0	8	–	6	100.0	–	–	14	6	4	–	–	–
East Machias town, Washington County	938	507	62.7	59.2	588	7.7	527	88.6	14.0	.6	678	449	335	64	65.6	54
East Millinocket town, Penobscot County	1 683	891	53.9	41.0	905	6.7	834	80.8	12.0	–	1 033	771	564	114	43.0	68
East Millinocket CDP, Penobscot County	1 613	853	53.9	41.0	868	7.0	797	80.2	11.2	–	988	743	538	112	42.0	64
Easton town, Aroostook County	970	498	65.8	53.8	635	5.2	575	88.0	14.8	–	741	495	397	74	60.8	75
Eastport city, Washington County	1 546	828	54.1	45.8	825	12.8	707	82.2	21.8	1.0	912	595	422	88	56.8	62
Eddington town, Penobscot County	1 518	772	70.0	62.8	1 062	7.1	954	94.3	15.1	–	1 169	914	708	125	57.6	86
Edgecomb town, Lincoln County	776	410	67.1	56.8	519	4.0	500	84.2	14.8	1.6	571	452	312	49	67.3	38
Edinburg town, Penobscot County	102	47	82.4	74.5	84	15.5	71	93.0	19.7	–	89	56	37	8	37.5	3
Eliot town, York County	4 049	2 065	69.7	60.4	2 803	4.0	2 689	94.5	15.0	–	3 109	2 341	1 762	294	60.2	236
Ellsworth city, Hancock County	4 715	2 555	64.3	55.6	3 000	6.1	2 752	87.8	7.3	.2	3 387	2 474	1 832	326	68.1	284
Embden town, Somerset County	551	281	58.4	53.7	322	6.2	293	89.4	14.0	–	342	244	173	19	68.4	24
Enfield town, Penobscot County	1 085	524	65.7	55.9	711	10.3	623	88.4	13.5	.6	756	558	373	93	57.0	75
Etna town, Penobscot County	709	366	66.9	59.0	467	14.3	401	95.0	18.7	–	523	370	259	58	51.7	40
Eustis town, Franklin County	486	236	62.1	56.4	302	13.2	250	80.8	3.6	–	352	253	173	33	60.6	48
Exeter town, Penobscot County	752	345	65.8	58.6	491	9.2	444	84.5	14.2	–	533	399	290	49	63.3	48
Fairfield CDP, Somerset County	2 223	1 218	66.5	57.4	1 471	5.0	1 380	81.3	8.0	.7	1 528	1 159	873	177	68.4	170
Fairfield town, Somerset County	5 166	2 731	66.1	56.7	3 407	4.9	3 195	89.0	12.0	.3	3 611	2 845	2 086	473	66.2	391
Falmouth town, Cumberland County	6 097	3 303	64.6	52.9	3 933	5.0	3 650	92.1	6.4	.3	4 319	3 394	2 409	440	69.8	353
Falmouth Foreside CDP, Cumberland County	1 327	740	54.4	40.9	715	3.9	685	89.8	7.0	.7	818	614	452	90	60.0	63
Farmingdale CDP, Kennebec County	1 733	998	66.9	63.8	1 146	4.5	1 071	96.4	13.9	–	1 238	951	785	98	58.2	91
Farmingdale town, Kennebec County	2 340	1 279	68.3	63.1	1 586	3.7	1 503	95.7	15.0	.4	1 715	1 343	1 077	131	57.3	108
Farmington CDP, Franklin County	3 603	2 189	59.8	54.3	2 154	10.1	1 905	74.3	11.1	–	2 797	1 429	839	105	54.3	88
Farmington town, Franklin County	6 065	3 460	62.7	55.8	3 792	7.6	3 460	81.5	11.0	.1	4 600	2 707	1 763	279	58.1	238
Fayette town, Kennebec County	689	349	66.6	59.9	459	7.6	415	91.6	15.2	–	488	366	275	44	47.7	27
Fort Fairfield town, Aroostook County	3 059	1 610	67.1	58.3	1 967	4.5	1 936	88.9	15.5	–	2 208	1 563	1 261	174	52.9	140
Fort Fairfield CDP, Aroostook County	1 350	802	67.2	62.6	846	5.8	858	78.1	12.7	–	916	645	509	37	86.5	61
Fort Kent CDP, Aroostook County	1 738	983	57.9	50.4	1 007	8.6	905	81.9	12.9	–	1 094	786	547	84	72.6	73
Fort Kent town, Aroostook County	3 275	1 753	63.2	55.6	2 071	8.6	1 878	87.3	11.4	–	2 227	1 623	1 153	210	68.1	189
Frankfort town, Waldo County	725	372	57.2	43.8	415	14.5	338	95.3	16.0	.9	501	326	231	75	41.3	38
Franklin town, Hancock County	885	473	64.7	56.4	569	9.8	496	88.5	12.3	1.0	612	450	351	66	59.1	50
Freedom town, Waldo County	442	221	60.0	56.1	263	10.6	227	89.4	15.9	1.8	304	200	131	40	70.0	28
Freeport CDP, Cumberland County	1 451	782	75.4	66.6	1 070	–	1 017	82.8	14.9	–	1 138	951	656	74	70.3	57
Freeport town, Cumberland County	5 417	2 853	73.5	66.2	3 960	2.4	3 707	88.7	14.4	.2	4 190	3 445	2 525	405	68.9	382
Frenchboro town, Hancock County	32	17	56.3	35.3	18	–	18	66.7	27.8	–	21	14	12	5	40.0	2
Frenchville town, Aroostook County	1 013	508	62.1	50.2	625	5.1	582	86.6	7.2	–	689	520	395	87	56.3	61
Friendship town, Knox County	856	446	58.4	48.2	499	5.8	462	84.8	12.1	–	570	419	279	62	50.0	38
Fryeburg CDP, Oxford County	1 264	703	64.8	59.0	819	7.4	756	89.0	10.2	–	908	650	468	80	83.8	78
Fryeburg town, Oxford County	2 341	1 267	65.8	58.0	1 540	5.8	1 427	86.3	10.4	–	1 686	1 223	858	156	69.2	123
Gardiner city, Kennebec County	5 143	2 804	67.1	58.7	3 425	7.0	3 169	91.7	16.9	.8	3 700	2 855	2 075	436	60.6	350
Garfield plantation, Aroostook County	76	35	61.8	54.3	47	10.6	42	92.9	11.9	–	49	37	28	3	100.0	6
Garland town, Penobscot County	800	343	51.0	48.1	405	11.6	354	93.5	20.6	–	489	340	233	61	49.2	40
Georgetown town, Sagadahoc County	734	368	62.8	50.5	459	3.9	435	84.8	12.4	–	519	378	283	50	38.0	28
Gilead town, Oxford County	146	76	68.5	51.3	100	16.0	84	96.4	35.7	–	110	76	53	11	72.7	7
Glenburn town, Penobscot County	2 380	1 207	73.7	68.4	1 739	4.7	1 643	95.9	21.4	.8	1 835	1 498	1 128	129	59.7	146
Glenwood plantation, Aroostook County	3	2	66.7	100.0	2	–	2	–	–	–	3	2	–	–	–	–
Gorham CDP, Cumberland County	3 085	1 652	67.1	65.9	2 061	5.4	1 778	81.6	11.5	2.4	2 493	1 473	863	163	58.9	106
Gorham town, Cumberland County	9 221	4 826	71.8	66.0	6 605	5.7	5 966	89.3	11.7	.8	7 352	5 421	3 550	764	70.7	634
Gouldsboro town, Hancock County	1 629	733	65.6	57.2	754	9.8	990	91.2	18.7	.3	1 229	908	720	85	70.6	83
Grand Isle town, Aroostook County	437	221	54.0	40.7	234	8.5	203	77.3	6.4	1.5	242	170	145	30	33.3	22
Grand Lake Stream plantation, Washington County	142	69	51.4	39.1	73	2.7	67	86.6	20.9	–	87	46	30	7	28.6	3
Gray town, Cumberland County	4 454	2 265	75.3	70.2	3 342	6.2	3 102	91.9	11.8	.7	3 548	2 933	2 130	409	68.5	345
Great Pond town, Hancock County	59	29	64.4	62.1	38	–	38	97.4	23.7	–	44	35	29	12	58.3	6
Greenbush town, Penobscot County	928	460	73.3	64.8	678	7.8	621	93.1	23.8	.3	705	536	373	99	55.6	81
Greene town, Androscoggin County	2 700	1 298	76.0	70.3	2 040	5.0	1 937	92.4	14.5	.4	2 123	1 763	1 342	230	77.0	231
Greenfield town, Penobscot County	163	76	73.0	56.6	119	13.4	103	93.2	36.9	–	134	97	73	14	14.3	3
Greenville CDP, Piscataquis County	1 264	673	62.7	54.8	792	17.3	632	87.0	11.2	–	872	586	346	85	80.0	92
Greenville town, Piscataquis County	1 453	770	64.1	56.4	931	15.8	761	85.3	11.0	–	1 011	693	424	102	77.5	118
Greenwood town, Oxford County	509	267	72.1	63.3	367	9.5	320	86.6	11.9	.6	396	294	188	44	79.5	50
Guilford CDP, Piscataquis County	867	446	57.9	48.0	499	7.8	461	68.5	15.8	–	564	426	343	61	52.5	48

Table 6. **Employment Status and Journey to Work Characteristics: 1990**—Con.

[Data based on sample and subject to sampling variability, see text. For definitions of terms and meanings of symbols, see text]

State County Place and [In Selected States] County Subdivision	Persons 16 years and over															Own children under 6 years in families and subfamilies, all parents in household in labor force
			Labor force								Worked in 1989			Females with own children under 6 years		
			Percent in labor force		Civilian labor force		Workers					Worked 40 or more weeks in 1989				
								Means of transportation to work								
	Total	Female	Total	Female	Total	Percent unemployed	Total	Percent using car, truck, or van	Percent in carpools	Percent using public transportation	Total	Total	Usually worked 35 or more hours per week, 50 to 52 weeks	Total	Percent in labor force	
PLACE AND COUNTY SUBDIVISION—Con.																
Guilford town, Piscataquis County	1 349	693	60.9	51.4	819	7.1	748	76.3	16.6	.7	916	685	541	88	51.1	72
Hallowell city, Kennebec County	2 056	1 048	66.8	62.4	1 367	6.4	1 278	91.9	14.2	.9	1 523	1 164	901	121	65.3	128
Hamlin town, Aroostook County	199	100	52.3	40.0	104	10.6	89	91.0	13.5	2.2	120	84	50	9	44.4	3
Hammond town, Aroostook County	58	30	58.6	43.3	34	23.5	26	100.0	26.9	–	47	30	16	10	30.0	3
Hampden CDP, Penobscot County	3 000	1 621	68.5	63.9	2 039	4.1	1 942	93.7	8.5	.4	2 221	1 685	1 183	215	60.0	214
Hampden town, Penobscot County	4 389	2 399	67.9	63.9	2 964	4.7	2 811	92.4	9.3	.2	3 230	2 443	1 679	346	59.0	306
Hancock town, Hancock County	1 381	719	67.1	60.1	925	7.2	849	90.7	19.2	.4	1 032	729	515	120	59.2	87
Hanover town, Oxford County	211	105	67.3	54.3	142	7.0	130	96.2	5.4	–	156	116	70	16	62.5	15
Harmony town, Somerset County	654	332	58.3	49.7	381	8.1	337	82.2	25.8	1.2	432	297	228	33	45.5	26
Harpswell town, Cumberland County	4 091	2 056	62.3	54.5	2 472	3.5	2 429	87.9	11.7	–	2 976	2 119	1 526	242	54.1	189
Harrington town, Washington County	696	367	52.7	48.2	364	10.4	311	87.8	17.4	–	442	243	144	31	54.8	30
Harrison town, Cumberland County	1 462	753	66.6	55.9	974	6.6	887	92.3	16.9	.3	1 099	767	550	106	70.8	96
Hartford town, Oxford County	528	251	67.2	62.2	355	10.7	311	95.5	22.5	–	401	280	214	50	72.0	40
Hartland CDP, Somerset County	779	419	62.8	52.3	489	6.3	447	80.8	18.1	–	503	402	310	46	76.1	69
Hartland town, Somerset County	1 390	706	63.3	54.0	880	8.2	793	87.3	20.6	–	918	726	547	82	68.3	103
Haynesville town, Aroostook County	206	100	55.8	42.0	115	13.9	99	96.0	26.3	–	135	88	53	13	69.2	4
Hebron town, Oxford County	649	321	74.0	64.5	480	5.6	438	85.4	4.6	–	520	424	324	54	61.1	40
Hermon town, Penobscot County	2 967	1 565	70.4	62.8	2 047	4.2	1 957	94.4	14.9	.3	2 220	1 751	1 308	205	77.6	243
Hersey town, Aroostook County	41	19	46.3	31.6	19	21.1	15	93.3	–	–	23	18	14	3	–	–
Hibberts gore, Lincoln County	–	–	–	–	–	–	–	–	–	–	–	–	–	–	–	–
Highland plantation, Somerset County	32	18	59.4	55.6	19	–	19	100.0	31.6	–	22	19	8	1	–	3
Hiram town, Oxford County	911	468	66.3	57.9	602	4.3	563	94.0	13.5	1.1	661	466	320	72	56.9	69
Hodgdon town, Aroostook County	935	476	61.2	48.3	572	4.4	540	88.3	7.4	–	626	488	387	90	40.0	44
Holden town, Penobscot County	2 294	1 161	72.0	64.7	1 651	4.8	1 539	91.5	10.5	–	1 654	1 271	946	200	70.5	151
Hollis town, York County	2 598	1 349	73.5	68.0	1 910	4.8	1 787	95.6	14.6	–	2 036	1 617	1 263	253	70.4	265
Hope town, Knox County	756	399	66.3	57.9	501	5.2	461	82.6	10.4	.9	559	414	271	86	65.1	63
Houlton CDP, Aroostook County	4 376	2 381	53.1	43.1	2 316	8.6	2 074	85.9	12.3	.4	2 594	1 900	1 380	356	51.1	193
Houlton town, Aroostook County	5 114	2 755	55.7	45.4	2 838	8.2	2 555	87.2	11.8	.3	3 173	2 288	1 655	426	51.6	231
Howland town, Penobscot County	1 125	596	54.4	42.1	610	12.0	530	90.8	17.9	.6	685	473	331	88	39.8	57
Howland CDP, Penobscot County	1 046	559	53.2	41.1	554	11.0	486	90.5	18.1	.6	632	431	306	71	38.0	48
Hudson town, Penobscot County	771	376	66.1	55.3	499	8.0	459	91.3	15.5	.7	548	386	299	77	68.8	67
Industry town, Franklin County	511	256	68.9	62.1	352	4.3	337	88.4	17.2	.9	396	273	212	37	48.6	24
Island Falls town, Aroostook County	686	350	55.4	47.1	380	8.4	337	89.6	13.4	–	405	286	206	39	38.5	25
Isle au Haut town, Knox County	30	12	50.0	58.3	15	–	15	66.7	26.7	–	24	13	4	2	–	–
Islesboro town, Waldo County	451	231	52.1	35.9	235	11.9	193	88.6	9.8	–	286	174	105	24	50.0	18
Jackman town, Somerset County	724	373	58.6	50.4	424	7.1	384	84.9	11.5	–	493	356	234	47	85.1	67
Jackson town, Waldo County	298	151	65.8	53.6	191	6.8	183	90.7	18.6	1.1	216	161	103	25	48.0	13
Jay town, Franklin County	3 795	1 970	67.9	60.4	2 578	7.2	2 350	89.1	14.1	.6	2 763	1 980	1 440	296	76.4	323
Jefferson town, Lincoln County	1 605	815	67.8	60.4	1 088	6.0	995	91.0	24.6	.5	1 200	888	652	130	65.4	106
Jonesboro town, Washington County	431	233	64.5	58.4	278	10.1	250	89.6	11.2	–	318	214	141	54	61.1	36
Jonesport town, Washington County	1 156	618	51.6	39.3	580	11.7	518	80.7	12.4	1.5	684	432	275	74	33.8	37
Kenduskeag town, Penobscot County	917	464	66.5	54.5	605	9.3	552	92.9	12.7	–	664	501	395	65	50.8	44
Kennebunk CDP, York County	3 400	1 863	65.9	57.5	2 233	5.4	1 992	93.0	9.7	–	2 348	1 710	1 330	245	66.1	211
Kennebunk town, York County	6 180	3 247	66.9	57.2	4 126	4.5	3 801	92.1	10.6	–	4 371	3 305	2 640	492	65.9	456
Kennebunkport CDP, York County	869	496	51.9	40.7	451	3.3	428	88.8	14.5	–	586	414	260	9	–	–
Kennebunkport town, York County	2 842	1 570	62.9	54.3	1 789	8.9	1 601	94.7	8.7	–	2 014	1 498	980	141	70.2	119
Kingfield town, Franklin County	868	474	70.3	62.9	610	13.9	515	83.3	15.5	.8	691	486	321	77	55.8	53
Kingman unorg., Penobscot County	184	106	51.1	36.8	94	–	89	92.1	13.5	–	120	77	41	13	46.2	6
Kingsbury plantation, Piscataquis County	14	6	14.3	–	2	–	2	100.0	–	–	–	–	–	–	–	–
Kittery CDP, York County	4 168	1 937	72.1	59.8	2 327	5.7	2 836	68.2	10.6	2.0	3 219	2 615	2 091	312	56.4	225
Kittery town, York County	7 418	3 576	69.7	59.1	4 485	4.8	4 877	75.4	10.3	1.5	5 519	4 518	3 402	637	59.7	489
Kittery Point CDP, York County	811	399	69.8	61.4	566	4.2	542	77.5	3.3	–	604	498	321	63	85.7	80
Knox town, Waldo County	478	238	60.0	50.4	287	11.1	255	76.5	15.3	.8	316	213	155	48	60.4	44
Lagrange town, Penobscot County	382	193	58.9	42.0	225	4.9	210	90.5	8.6	–	249	176	136	34	11.8	6
Lake View plantation, Piscataquis County	15	6	40.0	100.0	6	–	6	100.0	–	–	10	–	–	–	–	–
Lakeville town, Penobscot County	41	17	31.7	41.2	13	–	13	76.9	46.2	–	20	16	6	2	100.0	2
Lamoine town, Hancock County	1 021	537	66.3	59.4	672	6.0	630	90.5	11.3	.2	774	546	393	66	56.1	46
Lebanon town, York County	3 065	1 537	73.7	65.9	2 252	7.4	2 054	95.5	17.9	1.0	2 374	1 866	1 331	205	76.6	286
Lee town, Penobscot County	612	302	63.1	56.0	386	14.2	329	88.1	12.2	.9	413	293	209	61	49.2	35
Leeds town, Androscoggin County	1 200	601	72.3	65.4	866	6.8	795	90.7	15.1	.9	937	717	510	92	64.1	96

Table 6. Employment Status and Journey to Work Characteristics: 1990—Con.

[Data based on sample and subject to sampling variability, see text. For definitions of terms and meanings of symbols, see text]

State County Place and [In Selected States] County Subdivision	Persons 16 years and over															Own children under 6 years in families and subfamilies, all parents in household in labor force
			Labor force								Worked in 1989			Females with own children under 6 years		
			Percent in labor force		Civilian labor force		Workers					Worked 40 or more weeks in 1989				
								Means of transportation to work								
	Total	Female	Total	Female	Total	Percent unemployed	Total	Percent using car, truck, or van	Percent in carpools	Percent using public transportation	Total	Total	Usually worked 35 or more hours per week, 50 to 52 weeks	Total	Percent in labor force	
PLACE AND COUNTY SUBDIVISION—Con.																
Levant town, Penobscot County	1 193	607	66.6	54.7	790	9.7	694	91.6	11.1	–	887	667	490	109	63.3	108
Lewiston city, Androscoggin County	31 684	17 100	64.6	57.5	20 362	7.5	18 560	84.7	18.8	1.6	22 805	17 067	12 616	2 320	65.2	2 060
Liberty town, Waldo County	581	307	56.3	44.3	325	8.6	295	82.0	16.9	1.7	364	237	176	51	39.2	34
Limerick town, York County	1 253	639	64.9	55.6	811	5.2	755	92.3	13.1	.3	887	690	500	106	67.9	94
Limestone CDP, Aroostook County	1 018	519	58.7	50.9	504	7.1	556	95.3	19.6	–	697	515	441	65	61.5	45
Limestone town, Aroostook County	7 603	2 674	81.5	60.7	1 728	9.1	5 905	94.2	19.3	.1	6 621	5 605	4 829	846	48.1	550
Limington town, York County	1 925	955	73.8	66.8	1 415	7.3	1 273	90.0	21.2	.8	1 495	1 116	812	202	74.8	185
Lincoln CDP, Penobscot County	2 659	1 421	50.5	36.5	1 343	7.7	1 218	89.5	13.3	–	1 508	1 119	818	235	43.0	121
Lincoln town, Penobscot County	4 253	2 241	53.0	38.0	2 253	7.0	2 065	91.1	12.9	–	2 512	1 819	1 365	380	43.2	201
Lincoln plantation, Oxford County	31	15	67.7	66.7	21	42.9	12	100.0	–	–	26	21	17	–	–	–
Lincolnville town, Waldo County	1 412	714	64.2	56.6	903	8.4	822	85.9	10.2	–	1 029	740	483	135	63.0	114
Linneus town, Aroostook County	608	305	63.0	54.1	383	12.0	330	90.0	12.1	–	407	290	198	49	61.2	38
Lisbon town, Androscoggin County	7 050	3 598	75.1	66.7	4 968	8.1	4 806	94.0	20.9	.2	5 578	4 346	3 249	626	69.2	652
Lisbon Falls CDP, Androscoggin County	3 432	1 739	78.8	71.1	2 469	7.2	2 492	94.2	19.2	.5	2 836	2 269	1 662	311	82.3	408
Litchfield town, Kennebec County	1 942	956	71.0	64.0	1 368	3.6	1 302	92.3	14.9	.5	1 488	1 167	880	190	63.2	153
Little Falls-South Windham CDP, Cumberland County	1 529	595	41.9	46.1	640	2.8	598	92.8	16.6	–	1 039	564	391	81	77.8	83
Littleton town, Aroostook County	711	350	62.9	62.0	447	9.2	393	90.8	11.5	–	522	381	213	59	71.2	40
Livermore town, Androscoggin County	1 504	760	65.5	53.8	985	6.7	903	91.3	12.1	.2	1 066	801	541	121	58.7	96
Livermore Falls town, Androscoggin County	2 608	1 457	63.5	52.8	1 655	12.4	1 404	87.5	15.7	.9	1 680	1 271	946	216	53.2	167
Livermore Falls CDP, Androscoggin County	1 468	825	61.2	49.0	898	12.8	765	83.9	15.9	.9	917	733	555	127	48.8	93
Loring AFB CDP, Aroostook County	5 951	1 837	87.9	64.8	903	10.1	5 010	94.2	19.4	.2	5 438	4 784	4 134	723	46.7	461
Lovell town, Oxford County	681	354	59.9	52.0	408	5.4	382	92.1	16.0	–	482	355	224	52	53.8	33
Lowell town, Penobscot County	217	112	59.4	39.3	129	16.3	106	96.2	25.5	–	157	112	75	16	43.8	10
Lubec town, Washington County	1 479	821	48.6	38.9	717	17.2	576	82.1	17.2	1.2	870	494	297	81	25.9	45
Ludlow town, Aroostook County	321	160	57.0	45.0	183	9.8	159	95.0	11.3	–	240	162	126	32	31.3	11
Lyman town, York County	2 449	1 250	72.8	64.5	1 784	6.4	1 628	96.1	18.3	–	1 887	1 527	1 213	256	69.5	230
Machias CDP, Washington County	1 466	818	49.9	43.5	729	5.2	668	72.9	7.3	.4	994	548	370	84	44.0	46
Machias town, Washington County	2 106	1 152	54.1	47.3	1 138	6.2	1 042	77.5	10.8	.3	1 480	879	601	133	43.6	68
Machiasport town, Washington County	913	405	51.8	52.3	466	5.4	428	91.1	16.8	–	579	412	274	57	49.1	45
Macwahoc plantation, Aroostook County	124	66	53.2	31.8	66	15.2	56	96.4	16.1	–	61	48	33	12	25.0	3
Madawaska CDP, Aroostook County	2 947	1 585	56.2	45.0	1 657	5.5	1 505	68.7	8.6	–	1 845	1 392	1 029	167	47.3	101
Madawaska town, Aroostook County	3 841	1 997	60.1	49.0	2 310	5.4	2 081	74.1	9.5	–	2 555	1 946	1 413	224	43.8	119
Madison CDP, Somerset County	2 341	1 262	57.4	47.8	1 335	10.9	1 154	86.8	13.3	–	1 450	977	687	151	54.3	167
Madison town, Somerset County	3 665	1 944	61.0	52.2	2 228	9.6	1 941	88.9	12.8	–	2 395	1 652	1 142	237	58.6	255
Madrid town, Franklin County	172	88	57.0	53.4	98	26.5	72	88.9	25.0	–	102	75	47	3	100.0	3
Magalloway plantation, Oxford County	43	20	44.2	35.0	19	26.3	14	100.0	35.7	–	23	17	6	–	–	–
Manchester town, Kennebec County	1 521	803	70.3	61.6	1 068	3.1	1 008	92.1	9.5	.3	1 155	903	698	128	75.0	142
Mapleton town, Aroostook County	1 417	708	68.6	60.0	972	4.3	900	95.2	10.7	–	1 065	806	622	93	58.1	64
Marioville town, Hancock County	160	73	66.3	50.7	106	3.8	102	92.2	20.6	–	112	64	53	24	41.7	16
Marshfield town, Washington County	326	153	66.3	56.2	216	4.6	200	94.5	4.5	–	248	201	157	29	72.4	21
Mars Hill town, Aroostook County	1 378	765	58.1	50.2	800	4.1	761	89.6	18.1	.3	842	600	445	121	57.0	94
Mars Hill-Blaine CDP, Aroostook County	1 343	746	57.1	50.3	767	4.3	724	86.5	17.7	.3	794	568	430	107	58.9	78
Masardis town, Aroostook County	258	127	55.8	42.5	144	20.1	110	83.6	6.4	–	158	108	74	17	58.8	17
Matinicus Isle plantation, Knox County	52	19	55.8	26.3	29	–	29	55.2	20.7	–	41	26	13	5	60.0	3
Mattawamkeag town, Penobscot County	662	335	51.5	35.5	341	10.3	301	89.4	15.9	1.7	369	247	192	40	32.5	26
Maxfield town, Penobscot County	91	46	69.2	58.7	63	6.3	59	91.5	20.3	3.4	73	44	33	8	62.5	6
Mechanic Falls town, Androscoggin County	2 061	1 068	67.5	57.2	1 392	7.7	1 262	92.8	19.8	1.0	1 507	1 128	795	194	77.3	167
Mechanic Falls CDP, Androscoggin County	1 656	872	64.6	56.0	1 069	8.2	964	92.8	22.3	.5	1 168	854	619	152	71.1	119
Meddybemps town, Washington County	108	58	54.6	46.6	59	5.1	56	100.0	–	–	62	43	22	4	–	–
Medford town, Piscataquis County	129	69	52.7	43.5	68	–	68	92.6	11.8	–	73	59	36	2	100.0	2
Medway town, Penobscot County	1 384	667	60.5	44.4	835	13.9	688	92.4	9.7	–	891	638	430	126	44.4	81
Mercer town, Somerset County	457	221	68.7	63.3	314	5.7	275	89.8	13.1	–	333	260	199	25	52.0	28
Merrill town, Aroostook County	211	104	50.7	42.3	107	18.7	87	97.7	21.8	–	121	62	30	23	52.2	12
Mexico CDP, Oxford County	1 867	1 032	51.9	46.6	969	13.5	827	91.4	13.5	.7	1 002	759	546	97	49.5	77
Mexico town, Oxford County	2 641	1 435	54.0	49.8	1 426	11.0	1 258	92.3	12.0	.5	1 477	1 123	784	165	59.4	156
Milbridge town, Washington County	1 044	577	47.7	39.0	490	9.6	445	90.8	21.8	.4	599	357	206	82	53.7	52
Milford CDP, Penobscot County	1 699	888	71.3	62.8	1 211	5.9	1 120	94.9	8.5	–	1 275	1 001	769	163	77.3	160
Milford town, Penobscot County	2 139	1 076	70.9	61.8	1 517	7.0	1 391	94.8	7.3	.6	1 573	1 259	942	210	71.4	182
Millinocket town, Penobscot County	5 455	2 766	57.3	43.9	3 117	5.8	2 867	87.1	13.5	.2	3 460	2 546	1 964	366	52.7	249
Millinocket CDP, Penobscot County	5 432	2 759	57.3	44.0	3 101	5.8	2 851	87.0	13.6	.2	3 444	2 530	1 948	366	52.7	249

Table 6. **Employment Status and Journey to Work Characteristics: 1990**—Con.

[Data based on sample and subject to sampling variability, see text. For definitions of terms and meanings of symbols, see text]

State County Place and [In Selected States] County Subdivision	Persons 16 years and over															
			Labor force								Worked in 1989			Females with own children under 6 years		Own children under 6 years in families and subfamilies, all parents in household in labor force
			Percent in labor force		Civilian labor force		Workers					Worked 40 or more weeks in 1989				
								Means of transportation to work								
	Total	Female	Total	Female	Total	Percent unemployed	Total	Percent using car, truck, or van	Percent in carpools	Percent using public transportation	Total	Total	Usually worked 35 or more hours per week, 50 to 52 weeks	Total	Percent in labor force	
PLACE AND COUNTY SUBDIVISION—Con.																
Milo CDP, Piscataquis County	1 549	861	59.7	49.4	925	8.1	755	87.7	8.1	–	996	764	639	173	67.6	146
Milo town, Piscataquis County	1 878	1 033	58.9	48.8	1 105	9.2	905	86.4	8.3	–	1 199	898	738	185	67.6	154
Milton unorg., Oxford County	92	47	70.7	57.4	65	26.2	48	100.0	–	–	78	36	25	12	100.0	18
Minot town, Androscoggin County	1 224	622	69.0	58.2	844	3.1	809	86.0	10.0	–	950	768	593	119	52.9	61
Monhegan plantation, Lincoln County	69	30	62.3	33.3	43	7.0	36	–	–	–	55	33	10	3	–	–
Monmouth town, Kennebec County	2 501	1 273	74.2	67.5	1 836	5.5	1 720	92.5	15.1	.3	1 946	1 452	1 096	252	77.4	208
Monroe town, Waldo County	612	311	68.0	58.8	414	5.8	392	83.9	13.0	–	456	333	213	64	68.8	56
Monson town, Piscataquis County	589	283	61.6	51.9	363	9.1	328	91.2	20.4	–	367	285	219	32	75.0	28
Monticello town, Aroostook County	664	338	61.9	55.6	411	7.5	372	90.1	11.8	–	487	332	249	41	65.9	38
Montville town, Waldo County	624	321	61.9	50.5	386	14.0	327	89.6	19.0	–	455	301	199	38	34.2	25
Moose River town, Somerset County	182	88	71.4	68.2	130	6.9	113	92.0	3.5	–	133	117	89	17	82.4	20
Moro plantation, Aroostook County	36	19	36.1	21.1	13	30.8	9	100.0	–	–	19	11	5	7	–	–
Morrill town, Waldo County	460	243	69.1	60.1	318	14.2	269	85.5	12.6	–	349	231	150	29	82.8	35
Moscow town, Somerset County	458	239	53.7	41.4	246	16.7	205	87.3	13.7	–	308	196	107	34	64.7	29
Mount Chase town, Penobscot County	195	92	53.3	46.7	104	26.0	77	84.4	27.3	–	130	74	50	5	100.0	10
Mount Desert town, Hancock County	1 567	826	63.4	55.4	991	4.3	930	83.0	8.0	1.3	1 201	841	603	90	62.2	82
Mount Vernon town, Kennebec County	1 006	515	71.2	66.2	716	4.5	679	90.6	16.9	.4	790	583	407	79	78.5	96
Naples town, Cumberland County	2 175	1 119	66.8	61.1	1 453	7.6	1 323	94.8	16.0	.2	1 618	1 200	846	179	67.0	169
Nashville plantation, Aroostook County	22	12	90.9	83.3	20	20.0	16	100.0	–	–	20	14	8	2	–	–
Newburgh town, Penobscot County	1 002	502	66.4	55.4	665	7.5	606	92.1	16.5	.3	729	580	412	74	37.8	43
New Canada town, Aroostook County	187	96	71.7	72.9	134	6.7	125	96.0	8.0	–	147	104	74	14	64.3	10
Newcastle town, Lincoln County	1 171	634	63.1	56.9	737	3.1	698	87.0	11.9	–	837	623	399	87	63.2	68
Newfield town, York County	772	375	68.9	54.9	532	6.4	489	84.3	17.4	2.0	583	431	295	56	53.6	42
New Gloucester town, Cumberland County	2 917	1 449	68.9	62.5	2 011	5.6	1 866	91.1	11.5	.1	2 161	1 704	1 265	287	58.9	165
New Limerick town, Aroostook County	413	210	62.2	51.4	257	6.2	237	87.3	5.9	–	278	198	162	23	43.5	15
Newport town, Penobscot County	2 234	1 167	65.4	54.2	1 441	10.0	1 263	84.2	12.7	.6	1 560	1 059	754	186	44.1	115
Newport CDP, Penobscot County	1 314	691	68.6	55.6	888	9.7	775	82.2	7.7	–	938	636	455	128	46.1	79
New Portland town, Somerset County	572	285	67.7	60.0	387	8.0	341	87.4	17.6	.9	413	327	224	32	78.1	43
Newry town, Oxford County	254	127	67.3	63.8	171	7.0	159	89.3	13.2	–	198	146	90	15	66.7	8
New Sharon town, Franklin County	860	431	70.8	62.4	609	8.5	554	84.5	13.7	1.3	654	494	369	56	50.0	48
New Sweden town, Aroostook County	565	284	59.8	49.3	333	12.6	263	95.1	19.4	–	391	281	217	38	50.0	23
New Vineyard town, Franklin County	475	239	61.1	56.1	290	6.9	265	88.3	13.2	.8	334	243	189	49	53.1	41
Nobleboro town, Lincoln County	1 097	564	68.0	59.9	746	4.3	703	92.6	17.2	–	811	612	435	117	70.9	101
Norridgewock CDP, Somerset County	1 085	552	70.1	66.8	761	5.7	679	95.0	15.6	–	770	639	453	112	86.6	123
Norridgewock town, Somerset County	2 240	1 129	68.3	60.4	1 520	10.0	1 309	94.3	13.1	–	1 599	1 231	889	191	67.0	184
North Berwick CDP, York County	1 132	608	63.5	52.8	719	4.6	669	89.8	25.7	–	818	634	417	127	58.3	102
North Berwick town, York County	2 761	1 412	70.1	60.2	1 935	5.6	1 803	91.5	19.7	.4	2 142	1 655	1 211	302	71.9	254
Northeast Piscataquis unorg., Piscataquis County	163	85	52.1	50.6	85	3.5	80	83.8	17.5	–	83	65	48	6	66.7	7
Northeast Somerset unorg., Somerset County	268	180	70.9	80.0	190	6.3	178	64.0	5.1	–	189	135	91	8	–	–
Northfield town, Washington County	69	28	66.7	67.9	46	–	46	91.3	–	–	46	44	30	3	100.0	5
North Franklin unorg., Franklin County	18	8	66.7	25.0	12	–	12	58.3	–	–	16	9	7	–	–	–
North Haven town, Knox County	251	149	60.6	47.7	152	5.9	138	71.0	21.7	–	179	119	75	12	58.3	7
North Oxford unorg., Oxford County	7	2	71.4	100.0	5	–	5	40.0	–	–	7	3	3	–	–	–
North Penobscot unorg., Penobscot County	323	166	49.2	38.6	159	7.5	147	98.6	18.4	–	163	104	68	11	–	–
Northport town, Waldo County	985	500	62.6	57.6	617	8.8	550	87.8	12.7	–	719	493	319	53	60.4	38
North Washington unorg., Washington County	403	197	50.9	39.6	202	17.3	168	88.7	16.7	–	238	151	90	24	25.0	8
Northwest Aroostook unorg., Aroostook County	30	16	70.0	43.8	21	–	21	–	–	–	21	21	21	–	–	–
Northwest Hancock unorg., Hancock County	–	–	–	–	–	–	–	–	–	–	–	–	–	–	–	–
Northwest Piscataquis unorg., Piscataquis County	123	64	42.3	48.4	52	15.4	44	93.2	4.5	–	80	42	29	10	100.0	8
Northwest Somerset unorg., Somerset County	–	–	–	–	–	–	–	–	–	–	–	–	–	–	–	–
North Windham CDP, Cumberland County	3 091	1 641	74.9	71.0	2 316	4.5	2 151	91.2	6.0	–	2 465	1 974	1 478	261	91.2	323
North Yarmouth town, Cumberland County	1 832	939	75.5	67.6	1 382	5.2	1 271	90.3	10.9	.3	1 485	1 131	821	157	77.1	166
Norway CDP, Oxford County	2 332	1 331	57.2	47.3	1 334	8.6	1 199	84.6	14.4	1.0	1 516	1 073	771	190	74.7	184
Norway town, Oxford County	3 680	2 006	60.6	52.5	2 230	7.8	2 001	88.2	13.9	.6	2 518	1 835	1 305	319	67.1	264
Oakfield town, Aroostook County	657	352	54.8	44.6	360	15.6	295	84.1	22.4	1.4	386	260	158	40	62.5	36
Oakland CDP, Kennebec County	2 615	1 385	68.6	61.6	1 782	4.2	1 696	91.1	14.1	–	1 986	1 550	1 163	212	68.4	194
Oakland town, Kennebec County	4 241	2 201	69.1	61.6	2 921	3.4	2 785	92.0	15.9	.4	3 240	2 491	1 819	319	69.0	333
Ogunquit town, York County	872	468	61.6	55.3	530	7.0	482	75.1	10.0	–	652	434	292	41	39.0	19
Old Orchard Beach town, York County	6 426	3 336	70.3	64.0	4 497	7.8	4 090	93.3	16.7	.9	4 870	3 747	2 830	450	70.0	418

Table 6. **Employment Status and Journey to Work Characteristics: 1990**—Con.

[Data based on sample and subject to sampling variability, see text. For definitions of terms and meanings of symbols, see text]

State County Place and [In Selected States] County Subdivision	Persons 16 years and over															Own children under 6 years in families and subfamilies, all parents in household in labor force
			Labor force								Worked in 1989			Females with own children under 6 years		
			Percent in labor force		Civilian labor force		Workers					Worked 40 or more weeks in 1989				
								Means of transportation to work								
	Total	Female	Total	Female	Total	Percent unemployed	Total	Percent using car, truck, or van	Percent in carpools	Percent using public transportation	Total	Total	Usually worked 35 or more hours per week, 50 to 52 weeks	Total	Percent in labor force	
PLACE AND COUNTY SUBDIVISION—Con.																
Old Orchard Beach CDP, York County	6 426	3 336	70.3	64.0	4 497	7.8	4 090	93.3	16.7	.9	4 870	3 747	2 830	450	70.0	418
Old Town city, Penobscot County	6 572	3 479	64.3	56.0	4 220	5.1	3 913	93.8	13.5	.8	4 713	3 346	2 363	428	53.5	344
Orient town, Aroostook County	82	43	43.9	34.9	36	8.3	33	100.0	21.2	–	32	21	19	4	–	–
Orland town, Hancock County	1 394	718	59.5	49.2	826	5.3	768	88.8	9.4	–	957	709	528	93	53.8	87
Orono town, Penobscot County	9 588	4 596	51.3	52.2	4 914	4.9	4 596	61.5	9.5	1.1	8 232	3 478	1 823	255	69.4	238
Orono CDP, Penobscot County	8 959	4 275	49.6	50.9	4 446	4.9	4 148	58.3	9.3	1.2	7 719	3 059	1 472	202	65.3	184
Orrington town, Penobscot County	2 763	1 373	67.9	62.6	1 870	5.5	1 740	94.0	11.0	.5	2 058	1 571	1 174	155	52.9	128
Osborn town, Hancock County	66	34	69.7	55.9	46	4.3	44	81.8	4.5	–	52	46	32	7	42.9	1
Otis town, Hancock County	273	132	71.4	62.9	195	8.2	176	89.8	21.6	–	216	139	117	25	44.0	13
Otisfield town, Oxford County	823	424	64.9	55.7	532	7.9	490	92.4	13.3	–	589	453	311	86	73.3	91
Owls Head town, Knox County	1 287	655	57.7	49.5	738	5.7	672	86.9	10.7	.6	845	632	445	87	52.9	56
Oxbow plantation, Aroostook County	52	21	53.8	47.6	28	21.4	22	86.4	–	–	32	14	8	–	–	–
Oxford CDP, Oxford County	909	455	71.1	63.5	646	3.9	612	90.4	12.3	–	681	519	386	91	73.6	84
Oxford town, Oxford County	2 733	1 396	66.1	59.9	1 806	6.6	1 663	90.8	13.5	–	1 885	1 486	1 147	251	74.5	230
Palermo town, Waldo County	783	381	66.2	57.7	518	6.2	473	88.4	19.9	–	564	419	302	52	46.2	35
Palmyra town, Somerset County	1 397	719	67.4	59.8	941	10.1	806	89.7	15.0	1.0	1 025	729	539	100	74.0	93
Paris town, Oxford County	3 491	1 864	57.8	51.8	2 017	11.4	1 739	94.1	15.9	–	2 354	1 689	1 226	246	73.2	238
Parkman town, Piscataquis County	593	283	53.5	45.6	317	10.1	277	81.2	15.5	–	371	252	168	60	61.7	37
Parsonsfield town, York County	1 097	570	60.5	52.8	664	9.0	587	89.3	19.9	1.2	755	520	349	89	56.2	77
Passadumkeag town, Penobscot County	315	163	61.3	53.4	193	14.5	161	90.1	9.3	–	205	129	98	24	58.3	22
Passamaquoddy Indian Township Reservation, Washington County	397	198	63.7	55.1	253	34.8	155	87.7	17.4	–	289	142	102	50	38.0	42
Passamaquoddy Pleasant Point Reservation, Washington County	351	182	54.4	54.4	191	11.5	165	78.8	18.8	–	235	144	111	22	59.1	29
Patten town, Penobscot County	985	503	54.0	41.4	530	13.4	449	82.9	13.4	.4	615	412	271	48	45.8	39
Pembroke town, Washington County	637	322	50.2	41.3	320	13.4	260	79.6	11.2	2.3	368	238	175	41	51.2	32
Penobscot town, Hancock County	921	500	53.2	45.8	488	3.7	460	89.1	7.8	–	583	412	293	48	43.8	33
Penobscot Indian Island Reservation, Penobscot County	332	169	58.7	42.6	195	9.2	168	78.0	7.7	–	210	139	85	40	32.5	10
Perham town, Aroostook County	295	144	55.9	47.9	163	10.4	146	95.9	6.2	–	175	116	89	21	71.4	21
Perkins unorg., Sagadahoc County	–	–	–	–	–	–	–	–	–	–	–	–	–	–	–	–
Perry town, Washington County	581	291	57.7	45.4	335	9.6	290	95.5	6.9	–	365	263	169	46	50.0	44
Peru town, Oxford County	1 140	573	60.9	53.4	694	12.2	589	88.8	9.3	.7	728	521	370	110	55.5	93
Phillips town, Franklin County	834	440	63.7	57.0	531	12.2	457	89.3	20.1	–	583	418	285	46	45.7	40
Phippsburg town, Sagadahoc County	1 432	711	67.2	56.8	957	4.5	912	89.4	19.4	–	1 064	792	551	87	57.5	72
Pittsfield CDP, Somerset County	2 398	1 301	56.3	42.2	1 329	7.7	1 225	89.0	16.2	–	1 493	1 044	838	220	56.8	169
Pittsfield town, Somerset County	3 125	1 674	59.4	45.9	1 835	8.6	1 667	90.0	16.0	–	2 036	1 458	1 179	260	58.5	219
Pittston town, Kennebec County	1 901	942	64.9	57.3	1 234	4.0	1 185	92.6	17.7	.7	1 321	1 028	850	112	59.8	108
Pleasant Ridge plantation, Somerset County	95	50	60.0	52.0	57	10.5	51	92.2	29.4	2.0	71	51	25	6	50.0	2
Plymouth town, Penobscot County	817	420	64.6	59.3	521	11.5	449	90.4	14.5	–	582	415	323	73	49.3	42
Poland town, Androscoggin County	3 186	1 548	71.5	67.6	2 265	4.8	2 140	93.9	13.2	–	2 417	1 929	1 473	285	77.5	242
Portage Lake town, Aroostook County	363	169	65.6	60.9	238	15.1	193	90.2	11.9	–	269	164	134	17	94.1	26
Porter town, Oxford County	987	515	62.8	52.8	620	11.6	531	90.6	22.0	.8	674	493	367	73	63.0	71
Portland city, Cumberland County	52 977	29 059	67.7	60.4	35 800	6.8	32 731	79.5	11.7	4.1	38 836	29 616	20 788	3 662	59.6	2 809
Pownal town, Cumberland County	947	463	74.1	69.8	701	5.4	655	89.5	12.8	.3	764	611	447	83	68.7	77
Prentiss plantation, Penobscot County	162	77	40.1	26.0	65	23.1	50	94.0	22.0	–	72	44	16	19	36.8	9
Presque Isle city, Aroostook County	8 310	4 319	66.4	58.4	5 298	6.5	5 053	84.5	13.8	1.0	6 337	4 347	3 135	667	63.6	469
Princeton town, Washington County	731	376	60.1	50.8	439	12.8	363	86.0	8.8	1.1	500	314	231	45	46.7	36
Prospect town, Waldo County	460	211	65.4	55.0	301	14.6	250	96.0	9.2	–	344	240	185	13	46.2	13
Randolph town, Kennebec County	1 514	787	64.9	55.5	982	5.8	914	93.0	17.6	1.6	1 076	856	614	119	63.0	99
Randolph CDP, Kennebec County	1 514	787	64.9	55.5	982	5.8	914	93.0	17.6	1.6	1 076	856	614	119	63.0	99
Rangeley town, Franklin County	858	436	62.6	53.9	537	9.9	471	81.1	14.6	.4	612	434	293	56	73.2	61
Rangeley plantation, Franklin County	82	43	43.9	34.9	36	5.6	34	91.2	–	–	46	33	28	2	100.0	8
Raymond town, Cumberland County	2 462	1 242	70.5	59.3	1 736	5.5	1 590	97.0	13.5	–	1 930	1 531	1 093	300	70.0	236
Readfield town, Kennebec County	1 492	762	75.7	71.1	1 128	2.8	1 082	89.7	12.0	.2	1 205	928	689	128	71.9	130
Reed plantation, Aroostook County	168	75	40.5	29.3	68	38.2	42	81.0	16.7	–	73	36	20	14	35.7	17
Richmond CDP, Sagadahoc County	1 290	700	60.5	49.9	769	4.9	719	86.9	24.6	1.0	842	694	501	129	60.5	114
Richmond town, Sagadahoc County	2 325	1 222	64.9	56.3	1 475	6.2	1 363	86.9	26.3	.5	1 667	1 264	994	193	60.1	192
Ripley town, Somerset County	392	185	64.8	53.0	254	9.8	221	85.5	15.8	–	275	185	142	13	53.8	9
Robbinston town, Washington County	384	187	50.5	49.7	194	12.4	170	87.1	18.8	–	269	173	82	41	75.6	42
Rockland city, Knox County	6 221	3 366	63.2	57.0	3 914	9.0	3 474	82.8	15.0	.7	4 387	3 367	2 322	576	64.8	431
Rockport town, Knox County	2 232	1 186	60.2	54.0	1 337	5.8	1 242	83.2	10.7	–	1 578	1 097	766	113	48.7	103
Rome town, Kennebec County	578	290	62.8	54.5	361	11.6	313	94.6	12.1	–	404	267	200	39	64.1	38

Table 6. **Employment Status and Journey to Work Characteristics: 1990**—Con.

[Data based on sample and subject to sampling variability, see text. For definitions of terms and meanings of symbols, see text]

State County Place and [In Selected States] County Subdivision	Persons 16 years and over															Own children under 6 years in families and subfamilies, all parents in household in labor force
			Labor force								Worked in 1989			Females with own children under 6 years		
			Percent in labor force		Civilian labor force		Workers					Worked 40 or more weeks in 1989				
								Means of transportation to work								
	Total	Female	Total	Female	Total	Percent unemployed	Total	Percent using car, truck, or van	Percent in carpools	Percent using public transportation	Total	Total	Usually worked 35 or more hours per week, 50 to 52 weeks	Total	Percent in labor force	
PLACE AND COUNTY SUBDIVISION—Con.																
Roque Bluffs town, Washington County	188	87	50.0	36.8	94	6.4	85	85.9	10.6	–	105	70	44	12	50.0	6
Roxbury town, Oxford County	350	148	61.7	56.1	216	17.6	176	86.9	9.7	1.1	243	173	109	31	61.3	20
Rumford CDP, Oxford County	4 197	2 148	57.5	48.4	2 412	9.1	2 106	81.5	11.6	.6	2 611	1 884	1 300	274	65.0	296
Rumford town, Oxford County	5 533	2 830	56.6	46.7	3 133	8.2	2 783	83.6	11.3	.8	3 452	2 493	1 751	339	60.2	341
Sabattus town, Androscoggin County	2 721	1 393	75.3	67.0	2 036	6.4	1 875	91.9	15.3	.5	2 160	1 721	1 298	275	76.0	233
Saco city, York County	11 889	6 332	69.0	60.9	8 189	6.0	7 584	91.2	15.5	1.2	9 235	6 967	5 166	886	69.5	808
St. Agatha town, Aroostook County	695	343	65.2	54.8	453	5.1	415	90.1	8.7	–	473	334	256	40	40.0	21
St. Albans town, Somerset County	1 236	631	65.2	57.2	806	8.2	726	85.3	13.5	.1	870	626	470	94	59.6	64
St. Francis town, Aroostook County	495	249	48.5	39.4	240	16.7	200	90.0	32.0	–	283	175	97	48	52.1	25
St. George town, Knox County	1 791	935	58.0	49.2	1 038	5.8	955	83.7	10.2	–	1 195	852	563	126	58.7	106
St. John plantation, Aroostook County	203	101	57.6	50.5	117	17.1	97	90.7	3.1	3.1	127	95	66	15	13.3	3
Sandy River plantation, Franklin County	70	28	68.6	53.6	48	22.9	34	91.2	–	–	53	31	18	9	100.0	10
Sanford CDP, York County	7 800	4 266	64.0	56.1	4 969	8.1	4 520	90.2	17.6	1.1	5 372	4 238	3 129	666	61.4	585
Sanford town, York County	15 172	8 120	67.1	58.7	10 062	7.2	9 253	92.9	16.3	.8	10 995	8 441	6 381	1 394	61.2	1 180
Sangerville town, Piscataquis County	1 063	562	61.7	56.4	656	5.0	586	88.7	14.5	.3	736	565	428	86	67.4	81
Scarborough CDP, Cumberland County	2 066	1 167	68.6	62.5	1 409	1.9	1 365	96.7	12.1	–	1 557	1 238	919	103	87.4	138
Scarborough town, Cumberland County	9 776	5 110	72.8	64.0	7 099	4.5	6 670	94.3	10.1	.3	7 692	6 003	4 595	708	66.7	638
Searsmont town, Waldo County	713	351	67.0	57.8	478	7.3	428	89.3	16.1	1.2	548	391	271	39	71.8	44
Searsport CDP, Waldo County	916	513	58.1	50.7	532	7.9	481	86.9	15.0	.6	598	406	270	78	53.8	41
Searsport town, Waldo County	1 977	1 053	61.8	52.7	1 221	10.6	1 073	89.7	15.9	.7	1 335	915	631	169	53.8	98
Sebago town, Cumberland County	990	485	63.9	54.6	633	6.8	573	82.9	6.5	.3	717	538	404	70	71.4	70
Sebec town, Piscataquis County	422	229	71.6	59.0	302	11.9	244	80.7	12.7	–	313	250	188	32	68.8	35
Seboeis plantation, Penobscot County	23	12	43.5	41.7	10	–	10	100.0	30.0	–	10	10	6	–	–	–
Seboomook Lake unorg., Somerset County	17	9	47.1	–	8	100.0	–	–	–	–	17	–	–	–	–	–
Sedgwick town, Hancock County	710	366	61.0	50.5	433	10.2	387	87.6	13.7	1.0	525	331	228	59	47.5	30
Shapleigh town, York County	1 470	740	66.9	60.1	982	6.6	890	93.0	14.4	.7	1 087	816	589	129	73.6	113
Sherman town, Aroostook County	745	382	54.2	41.4	402	12.7	327	84.1	18.0	–	467	284	180	59	42.4	26
Shirley town, Piscataquis County	219	109	58.4	47.7	128	14.1	110	94.5	10.9	–	138	102	61	10	70.0	12
Sidney town, Kennebec County	1 891	952	72.9	65.8	1 374	3.1	1 309	92.3	16.2	–	1 481	1 172	914	161	66.5	148
Skowhegan CDP, Somerset County	5 465	2 971	60.1	53.4	3 276	7.2	2 954	88.4	9.8	1.2	3 625	2 654	1 967	447	60.4	314
Skowhegan town, Somerset County	6 713	3 660	61.4	54.9	4 117	6.9	3 734	88.7	9.1	1.0	4 534	3 320	2 501	596	62.6	433
Smithfield town, Somerset County	640	327	66.4	60.6	425	5.9	377	87.5	15.4	–	470	360	277	51	39.2	38
Smyrna town, Aroostook County	286	143	54.5	42.0	156	19.2	123	92.7	7.3	–	167	115	69	23	52.2	19
Solon town, Somerset County	689	362	57.8	47.8	398	12.8	347	81.3	12.4	–	408	287	206	43	48.8	33
Somerville town, Lincoln County	363	167	72.2	66.5	262	6.1	241	90.5	18.7	1.2	274	211	160	23	69.6	22
Sorrento town, Hancock County	250	123	56.4	47.2	141	8.5	124	85.5	16.1	–	191	110	77	9	100.0	14
South Aroostook unorg., Aroostook County	303	149	38.9	22.1	118	7.6	104	97.1	31.7	–	150	99	77	27	11.1	9
South Berwick town, York County	4 285	2 225	75.3	66.7	3 205	5.7	2 995	95.2	12.3	.7	3 492	2 807	2 158	439	67.4	431
South Bristol town, Lincoln County	677	357	55.1	42.0	373	4.0	351	80.9	11.1	–	444	325	212	38	39.5	14
Southeast Piscataquis unorg., Piscataquis County	151	73	51.7	37.0	78	11.5	69	95.7	17.4	–	93	60	48	18	33.3	9
South Eliot CDP, York County	2 437	1 239	65.9	54.8	1 597	3.6	1 549	95.6	15.8	–	1 785	1 337	1 011	143	42.7	93
South Franklin unorg., Franklin County	43	22	67.4	45.5	29	17.2	24	91.7	20.8	–	33	26	19	1	–	–
South Oxford unorg., Oxford County	311	155	82.6	76.8	257	18.3	210	93.3	23.8	–	267	195	149	31	74.2	37
South Paris CDP, Oxford County	1 822	983	53.4	48.0	973	15.2	792	92.9	20.5	–	1 165	814	609	121	75.2	104
Southport town, Lincoln County	527	277	56.2	50.2	294	8.5	264	77.7	18.6	–	343	231	144	20	75.0	26
South Portland city, Cumberland County	18 573	9 980	69.2	63.1	12 738	4.3	12 079	90.9	11.0	2.4	14 079	11 279	8 254	1 390	71.7	1 245
South Sanford CDP, York County	2 864	1 493	71.0	59.9	2 008	6.2	1 854	95.3	14.4	–	2 216	1 624	1 342	289	55.4	205
South Thomaston town, Knox County	985	512	63.2	56.6	619	5.7	569	89.6	14.6	–	710	526	353	62	58.1	45
Southwest Harbor town, Hancock County	1 528	799	67.3	55.3	980	5.2	932	76.7	7.1	.6	1 102	818	583	135	65.9	115
Springfield town, Penobscot County	328	152	55.5	40.1	182	18.1	149	90.6	18.8	–	182	123	88	19	26.3	9
Springvale CDP, York County	2 536	1 328	65.2	60.0	1 605	8.2	1 501	95.9	19.5	.9	1 786	1 332	1 028	266	62.0	222
Square Lake unorg., Aroostook County	462	200	46.1	38.0	213	14.1	172	88.4	20.3	–	237	145	106	12	50.0	5
Stacyville town, Penobscot County	354	181	53.4	39.2	189	11.1	162	82.7	22.8	–	220	152	105	25	32.0	9
Standish town, Cumberland County	6 046	3 111	69.7	63.5	4 207	3.9	4 006	92.8	12.1	–	4 935	3 618	2 752	488	67.6	473
Starks town, Somerset County	338	171	65.7	56.7	222	9.0	194	82.0	17.0	–	254	179	135	36	58.3	28
Stetson town, Penobscot County	587	280	69.5	57.1	408	15.2	339	95.3	22.4	–	443	279	199	68	57.4	57
Steuben town, Washington County	822	409	57.2	46.7	462	13.9	391	87.5	20.7	1.3	575	320	210	70	45.7	37
Stockholm town, Aroostook County	245	123	66.1	53.7	156	14.1	138	86.2	11.6	–	162	120	83	12	8.3	5
Stockton Springs town, Waldo County	1 073	564	65.0	55.7	692	11.1	609	91.6	12.5	.3	742	517	370	76	57.9	66
Stoneham town, Oxford County	192	107	56.3	44.9	108	9.3	92	95.7	14.1	–	119	79	61	9	44.4	5

Table 6. Employment Status and Journey to Work Characteristics: 1990—Con.

[Data based on sample and subject to sampling variability, see text. For definitions of terms and meanings of symbols, see text]

State County Place and [In Selected States] County Subdivision	Persons 16 years and over															Own children under 6 years in families and subfamilies, all parents in household in labor force
			Labor force								Worked in 1989			Females with own children under 6 years		
			Percent in labor force		Civilian labor force		Workers					Worked 40 or more weeks in 1989				
								Means of transportation to work								
	Total	Female	Total	Female	Total	Percent unemployed	Total	Percent using car, truck, or van	Percent in carpools	Percent using public transportation	Total	Total	Usually worked 35 or more hours per week, 50 to 52 weeks	Total	Percent in labor force	
PLACE AND COUNTY SUBDIVISION—Con.																
Stonington town, Hancock County	980	511	57.4	46.4	563	9.6	500	74.0	11.6	1.2	677	443	279	78	50.0	49
Stow town, Oxford County	215	117	72.1	59.8	155	5.2	144	95.8	42.4	–	181	139	104	17	52.9	12
Strong town, Franklin County	911	480	66.2	61.9	601	4.0	572	91.1	20.8	.7	707	514	367	90	80.0	102
Sullivan town, Hancock County	862	470	64.7	58.3	544	9.2	498	89.0	14.9	.6	621	432	315	71	64.8	65
Sumner town, Oxford County	540	269	62.2	51.7	336	6.0	307	90.2	8.8	–	359	277	199	44	50.0	35
Surry town, Hancock County	790	399	60.6	54.4	472	5.1	455	98.0	5.7	.4	542	416	317	47	63.8	44
Swans Island town, Hancock County	265	141	56.2	44.0	149	–	149	73.8	3.4	1.3	195	121	80	22	59.1	23
Swanville town, Waldo County	786	409	61.3	52.8	479	10.0	423	85.6	14.2	.5	565	359	255	82	57.3	61
Sweden town, Oxford County	173	82	64.7	61.0	112	10.7	98	92.9	11.2	–	133	111	84	16	81.3	12
Talmadge town, Washington County	43	22	37.2	40.9	16	12.5	14	100.0	42.9	–	19	8	6	–	–	–
Temple town, Franklin County	399	209	71.4	66.0	285	6.7	246	85.8	9.8	–	304	229	169	34	61.8	15
The Forks plantation, Somerset County	23	11	73.9	81.8	17	23.5	13	84.6	–	–	21	14	7	3	100.0	5
Thomaston CDP, Knox County	2 056	849	47.2	55.7	971	4.4	928	86.1	11.7	–	1 247	878	461	88	83.0	114
Thomaston town, Knox County	2 714	1 215	54.1	60.2	1 467	5.0	1 376	87.6	11.6	–	1 779	1 216	678	126	77.0	158
Thorndike town, Waldo County	528	273	59.3	48.0	313	12.8	264	81.4	18.2	–	354	232	149	35	60.0	30
Topsfield town, Washington County	193	97	54.4	39.2	105	11.4	88	87.5	25.0	6.8	127	77	55	13	53.8	7
Topsham CDP, Sagadahoc County	4 557	2 308	72.0	59.4	2 840	4.3	3 079	89.9	16.4	1.7	3 600	2 786	2 001	531	51.2	322
Topsham town, Sagadahoc County	6 410	3 256	72.3	60.5	4 157	4.5	4 369	91.0	17.3	1.2	5 095	3 949	2 899	703	52.9	461
Tremont town, Hancock County	1 065	541	65.4	57.3	689	4.1	634	82.5	15.0	1.3	808	572	400	77	70.1	87
Trenton town, Hancock County	808	411	67.0	57.7	541	3.1	513	88.5	12.5	–	639	462	363	53	67.9	69
Troy town, Waldo County	609	293	69.1	61.8	419	14.1	360	82.8	10.3	–	454	295	188	45	60.0	38
Turner town, Androscoggin County	3 241	1 623	74.8	64.2	2 417	6.4	2 215	88.8	12.5	.9	2 529	1 972	1 453	291	69.4	310
Twombly unorg., Penobscot County	–	–	–	–	–	–	–	–	–	–	–	–	–	–	–	–
Union town, Knox County	1 496	779	67.4	58.3	1 007	7.9	917	87.1	14.6	–	1 105	809	557	131	67.9	118
Unity town, Waldo County	1 403	661	58.3	50.8	818	6.6	742	75.1	10.9	.3	986	594	376	123	44.7	76
Unity unorg., Kennebec County	36	28	72.2	64.3	26	–	26	100.0	–	–	9	9	9	–	–	–
Upton town, Oxford County	63	32	63.5	53.1	40	17.5	33	93.9	30.3	–	46	31	17	7	42.9	4
Van Buren CDP, Aroostook County	2 202	1 202	52.5	45.8	1 157	12.6	996	90.9	18.5	–	1 252	741	473	100	19.0	43
Van Buren town, Aroostook County	2 350	1 277	53.4	46.0	1 256	12.4	1 085	90.2	19.1	.6	1 362	804	505	105	18.1	43
Vanceboro town, Washington County	160	73	42.5	27.4	68	23.5	50	84.0	4.0	–	90	38	34	6	33.3	3
Vassalboro town, Kennebec County	2 742	1 417	68.3	64.6	1 853	6.7	1 672	92.4	14.8	.8	2 102	1 526	1 142	266	63.5	207
Veazie town, Penobscot County	1 317	660	71.4	67.9	936	5.6	868	89.3	10.4	2.3	1 015	758	552	85	78.8	84
Verona town, Hancock County	370	194	56.2	43.8	207	5.3	190	89.5	10.0	–	231	182	115	20	–	1
Vienna town, Kennebec County	314	158	66.6	58.2	209	5.3	193	89.1	25.9	–	215	181	126	16	56.3	11
Vinalhaven town, Knox County	866	467	56.1	43.0	486	9.1	420	76.2	22.4	2.4	624	369	231	72	51.4	45
Wade town, Aroostook County	175	76	62.3	43.4	107	5.6	103	97.1	20.4	–	142	89	65	17	35.3	8
Waite town, Washington County	78	35	47.4	20.0	37	18.9	30	100.0	–	–	40	29	25	9	22.2	2
Waldo town, Waldo County	467	232	65.7	59.5	307	7.8	280	84.6	12.5	–	353	238	178	60	63.3	45
Waldoboro CDP, Lincoln County	1 167	668	57.2	48.7	668	9.6	588	79.3	15.1	–	697	501	337	54	35.2	39
Waldoboro town, Lincoln County	3 478	1 841	64.0	56.5	2 225	7.7	1 992	88.0	16.6	–	2 335	1 746	1 225	275	68.0	304
Wales town, Androscoggin County	892	438	70.6	65.3	630	5.9	580	93.6	16.9	–	691	528	386	82	79.3	97
Wallagrass plantation, Aroostook County	455	228	63.3	52.2	288	17.7	217	89.9	8.8	.9	308	182	133	38	52.6	19
Waltham town, Hancock County	208	107	66.8	57.0	139	10.1	125	88.0	12.0	–	154	116	73	28	42.9	9
Warren town, Knox County	2 308	1 111	69.8	66.5	1 605	7.7	1 468	91.3	18.3	.6	1 742	1 318	881	205	74.6	218
Washburn town, Aroostook County	1 435	754	63.6	52.5	896	6.1	846	87.9	15.4	.2	1 065	728	539	107	60.7	78
Washington town, Knox County	862	415	67.7	56.6	584	8.0	524	84.2	13.4	.8	591	449	334	66	69.7	60
Waterboro town, York County	3 300	1 678	72.2	62.2	2 383	7.0	2 194	93.3	19.5	1.0	2 590	2 054	1 507	353	59.2	282
Waterford town, Oxford County	1 034	524	64.6	58.6	668	9.0	603	93.9	13.3	–	744	534	416	66	77.3	75
Waterville city, Kennebec County	14 121	7 761	58.2	50.4	8 186	7.7	7 315	79.7	13.6	1.7	9 676	6 431	4 437	804	61.4	726
Wayne town, Kennebec County	788	413	68.1	61.5	537	4.3	495	87.9	12.1	–	580	444	297	46	73.9	51
Webster plantation, Penobscot County	80	42	45.0	31.0	36	30.6	22	100.0	27.3	–	48	19	12	5	–	–
Weld town, Franklin County	325	158	54.8	48.1	178	10.7	159	88.1	10.7	–	221	160	95	25	40.0	7
Wellington town, Piscataquis County	220	115	62.3	61.7	137	9.5	110	73.6	7.3	–	137	96	73	17	100.0	14
Wells town, York County	6 092	3 177	69.1	62.0	4 183	7.6	3 788	91.6	11.7	–	4 598	3 559	2 400	421	72.4	418
Wesley town, Washington County	103	51	53.4	49.0	55	20.0	44	100.0	20.5	–	74	38	21	13	30.8	8
West Bath town, Sagadahoc County	1 353	669	71.3	62.6	945	2.0	926	93.3	14.7	.6	1 086	837	637	87	63.2	75
Westbrook city, Cumberland County	12 660	6 835	69.5	63.4	8 787	5.0	8 176	91.8	15.2	2.0	9 593	7 527	5 556	945	69.3	830
West Central Franklin unorg., Franklin County	–	–	–	–	–	–	–	–	–	–	–	–	–	–	–	–
Westfield town, Aroostook County	455	242	63.1	52.5	287	8.7	258	95.3	21.7	–	310	215	154	39	53.8	27
West Forks plantation, Somerset County	45	19	46.7	36.8	21	14.3	18	77.8	–	–	28	18	15	2	100.0	2

Table 6. **Employment Status and Journey to Work Characteristics: 1990**—Con.

[Data based on sample and subject to sampling variability, see text. For definitions of terms and meanings of symbols, see text]

State County Place and [In Selected States] County Subdivision	Persons 16 years and over															Own children under 6 years in families and subfamilies, all parents in household in labor force
			Labor force								Worked in 1989			Females with own children under 6 years		
			Percent in labor force		Civilian labor force		Workers					Worked 40 or more weeks in 1989				
								Means of transportation to work								
	Total	Female	Total	Female	Total	Percent unemployed	Total	Percent using car, truck, or van	Percent in carpools	Percent using public transportation	Total	Total	Usually worked 35 or more hours per week, 50 to 52 weeks	Total	Percent in labor force	
PLACE AND COUNTY SUBDIVISION—Con.																
West Gardiner town, Kennebec County	1 899	969	73.1	65.5	1 380	3.4	1 316	92.7	20.7	.9	1 530	1 194	946	127	66.9	114
Westmanland town, Aroostook County	44	20	54.5	50.0	24	–	19	94.7	10.5	–	32	19	15	7	28.6	2
Weston town, Aroostook County	169	86	50.9	47.7	86	16.3	72	83.3	13.9	–	102	71	43	8	62.5	12
West Paris town, Oxford County	1 185	640	57.0	50.2	674	13.8	564	84.2	10.1	–	728	559	406	67	56.7	49
Westport town, Lincoln County	539	284	66.4	62.3	358	6.4	320	93.1	19.7	–	401	292	193	30	40.0	19
Whitefield town, Lincoln County	1 370	706	66.4	59.6	909	7.3	835	89.0	20.7	.8	997	755	541	110	60.0	95
Whiting town, Washington County	289	145	47.4	42.8	133	21.8	105	90.5	20.0	–	202	105	65	26	23.1	6
Whitney unorg., Penobscot County	–	–	–	–	–	–	–	–	–	–	–	–	–	–	–	–
Whitneyville town, Washington County	183	97	53.6	47.4	98	8.2	88	87.5	14.8	2.3	116	79	69	13	38.5	7
Willimantic town, Piscataquis County	134	62	56.7	35.5	76	10.5	68	86.8	29.4	–	77	60	52	14	71.4	17
Wilton CDP, Franklin County	1 815	979	62.1	51.2	1 128	6.8	1 014	87.7	10.8	–	1 237	984	757	203	42.4	118
Wilton town, Franklin County	3 129	1 645	64.0	54.5	2 004	6.2	1 817	89.5	10.3	–	2 190	1 706	1 337	294	46.6	189
Windham town, Cumberland County	10 076	4 950	69.3	65.1	6 960	4.4	6 520	93.4	10.4	.2	7 834	6 054	4 539	769	71.4	779
Windsor town, Kennebec County	1 418	739	70.5	67.0	996	5.5	922	93.2	18.7	.8	1 059	840	634	128	70.3	119
Winn town, Penobscot County	397	200	46.1	34.0	183	10.9	161	93.8	24.2	–	241	140	95	23	34.8	9
Winslow CDP, Kennebec County	4 310	2 338	66.2	56.9	2 852	4.3	2 657	93.5	11.7	1.0	3 146	2 429	1 789	267	62.5	229
Winslow town, Kennebec County	6 093	3 220	68.9	60.2	4 187	4.1	3 921	93.7	13.0	.7	4 568	3 544	2 557	437	66.6	402
Winter Harbor town, Hancock County	858	396	66.3	50.5	296	2.7	555	82.5	23.6	2.9	633	491	398	90	47.8	69
Winterport CDP, Waldo County	1 002	534	70.1	62.4	696	5.6	642	84.4	16.4	–	776	515	390	67	89.6	91
Winterport town, Waldo County	2 296	1 182	72.2	65.0	1 651	6.3	1 484	88.9	16.9	–	1 757	1 267	952	211	79.6	246
Winterville plantation, Aroostook County	172	92	52.3	46.7	90	11.1	80	82.5	13.8	–	105	57	37	13	61.5	7
Winthrop CDP, Kennebec County	2 236	1 224	64.2	57.3	1 429	2.9	1 353	90.3	11.4	–	1 643	1 208	878	149	61.1	88
Winthrop town, Kennebec County	4 654	2 430	66.5	57.7	3 087	2.5	2 951	91.8	14.0	.2	3 444	2 614	1 831	341	67.4	270
Wiscasset CDP, Lincoln County	993	513	61.1	53.8	590	3.7	585	83.1	13.8	–	702	574	412	48	47.9	42
Wiscasset town, Lincoln County	2 491	1 260	64.6	54.0	1 553	9.0	1 454	89.6	15.5	.6	1 780	1 390	971	232	51.7	170
Woodland town, Aroostook County	1 056	515	66.0	58.8	676	9.9	618	94.8	18.8	1.0	792	537	399	76	52.6	56
Woodland CDP, Washington County	1 007	527	59.9	47.4	601	4.0	547	75.7	7.5	–	688	485	364	78	60.3	57
Woodstock town, Oxford County	900	459	63.3	60.8	568	9.5	489	89.4	18.6	.4	650	459	321	79	72.2	72
Woodville town, Penobscot County	166	88	65.1	48.9	108	8.3	99	81.8	13.1	3.0	114	79	41	14	71.4	5
Woolwich town, Sagadahoc County	2 046	1 025	70.8	58.0	1 434	4.7	1 362	92.8	16.0	.4	1 588	1 223	902	128	59.4	107
Wyman unorg., Franklin County	47	25	87.2	80.0	41	19.5	33	90.9	–	–	44	36	20	4	100.0	7
Yarmouth CDP, Cumberland County	2 564	1 399	67.9	57.4	1 719	5.3	1 605	91.6	7.9	.4	1 922	1 538	1 134	205	62.4	152
Yarmouth town, Cumberland County	6 173	3 290	69.8	61.6	4 261	4.3	4 029	91.4	7.2	.2	4 768	3 756	2 783	406	63.3	326
York town, York County	7 720	4 071	67.3	57.9	5 164	4.6	4 905	91.5	8.8	.6	5 786	4 318	3 029	508	61.0	441
York Harbor CDP, York County	2 196	1 225	62.0	53.1	1 346	4.4	1 303	88.6	3.2	1.3	1 554	1 131	788	93	63.4	78

Table 7. **Disability Status: 1990**

[Data based on sample and subject to sampling variability, see text. For definitions of terms and meanings of symbols, see text]

State County County Subdivision Place	Civilian noninstitutionalized persons 16 to 64 years						Civilian noninstitutionalized persons 65 years and over				Percent in labor force of civilian noninstitutionalized persons 16 to 64 years with—			
		Percent with a work disability		Percent with a mobility or self-care limitation				Percent with a mobility or self-care limitation						
	Total	Total	Prevented from working	Total	Mobility limitation	Self-care limitation	Total	Total	Mobility limitation	Self-care limitation	A work disability	No work disability	A mobility limitation	No mobility limitation
The State	**772 988**	**10.2**	**4.9**	**3.5**	**2.0**	**2.4**	**153 606**	**18.0**	**14.5**	**9.9**	**43.5**	**80.7**	**21.7**	**78.0**
Androscoggin County	66 085	11.3	5.4	4.4	2.5	3.0	12 988	22.4	16.7	13.8	45.8	84.3	20.0	81.4
Auburn city	14 874	10.3	4.9	4.9	3.0	3.4	3 423	23.4	17.5	14.7	48.0	84.1	20.6	82.2
Durham town	1 915	11.9	4.0	4.9	3.6	2.0	211	19.9	17.5	14.2	59.0	84.5	39.7	83.1
Greene town	2 345	8.9	4.3	3.8	2.4	3.0	282	23.4	17.7	21.3	47.6	88.5	12.3	86.7
Leeds town	1 060	13.2	5.1	4.9	3.7	2.5	138	11.6	11.6	2.2	55.0	82.6	30.8	80.8
Lewiston city	25 002	12.4	6.0	4.9	2.4	3.5	5 863	24.7	17.3	14.6	43.7	83.4	17.4	80.0
Lisbon town	5 851	10.4	4.0	2.5	1.6	1.3	833	18.6	14.3	11.0	52.2	86.6	11.0	84.1
Lisbon Falls CDP	2 803	8.0	2.7	3.3	2.4	1.5	392	12.0	8.9	4.6	52.5	89.6	15.2	88.4
Livermore town	1 283	12.6	7.0	4.2	2.3	3.0	221	15.8	10.9	9.5	35.8	82.0	10.3	77.7
Livermore Falls town	2 098	13.3	6.9	4.5	4.0	2.1	454	18.3	18.3	13.7	42.1	82.6	41.0	78.7
Livermore Falls CDP	1 152	12.6	7.1	4.0	3.5	2.4	316	13.0	13.0	11.1	31.7	82.2	32.5	77.4
Mechanic Falls town	1 719	9.6	5.2	5.4	3.2	3.4	342	14.9	13.5	3.8	41.2	82.9	27.3	80.6
Mechanic Falls CDP	1 344	9.7	6.7	5.4	3.7	2.8	312	15.1	13.5	4.2	25.4	83.0	20.0	79.7
Minot town	1 071	7.5	4.1	2.5	1.4	1.8	153	16.3	9.8	11.8	41.3	80.0	20.0	77.9
Poland town	2 753	10.9	5.4	2.0	.7	1.5	348	22.4	21.0	14.9	44.9	86.0	–	82.1
Sabattus town	2 396	11.7	5.7	3.8	2.3	3.5	311	8.4	6.8	8.4	42.9	86.9	–	83.7
Turner town	2 933	10.0	4.5	4.1	1.6	2.8	302	20.5	14.2	12.9	44.4	85.4	30.4	82.1
Wales town	785	12.0	6.8	3.7	2.3	2.3	107	25.2	21.5	8.4	43.6	83.4	22.2	79.9
Aroostook County	50 725	12.2	6.9	3.8	2.0	2.7	10 269	14.2	11.7	7.6	35.0	76.8	10.0	73.0
Allagash town	215	24.2	18.6	5.1	4.2	4.2	68	10.3	10.3	5.9	19.2	68.7	–	59.2
Amity town	156	15.4	11.5	4.5	4.5	3.2	8	–	–	–	12.5	72.0	–	65.8
Ashland town	1 015	11.8	5.2	8.1	.9	7.5	173	18.5	12.1	13.3	42.5	76.3	–	73.0
Bancroft town	39	10.3	10.3	–	–	–	15	13.3	13.3	–	–	48.6	–	43.6
Blaine town	487	9.4	7.8	4.9	2.7	3.3	101	22.8	20.8	16.8	17.4	77.6	38.5	72.8
Mars Hill-Blaine CDP (pt.)	248	11.3	8.9	5.6	4.0	2.8	71	23.9	21.1	18.3	21.4	75.9	50.0	70.6
Bridgewater town	400	13.0	9.3	9.0	1.8	7.3	115	12.2	7.8	4.3	23.1	79.0	–	73.0
Caribou city	5 764	11.6	7.1	3.1	2.3	1.3	1 186	18.7	16.9	5.8	29.2	78.9	21.4	74.4
Cary plantation	124	11.3	2.4	3.2	3.2	3.2	38	13.2	13.2	5.3	64.3	90.9	–	90.8
Castle Hill town	286	7.3	4.5	3.1	2.1	2.1	66	7.6	7.6	4.5	14.3	77.4	50.0	73.2
Caswell town	252	10.3	6.7	4.0	4.0	.4	41	9.8	9.8	4.9	34.6	69.5	30.0	67.4
Central Aroostook unorg.	44	–	–	–	–	–	3	–	–	–	–	68.2	–	68.2
Chapman town	291	9.6	3.8	1.0	1.0	1.0	29	6.9	6.9	6.9	60.7	84.0	–	82.6
Connor unorg.	320	17.2	9.4	6.3	5.3	3.8	38	15.8	15.8	7.9	32.7	80.8	29.4	74.9
Crystal town	222	20.3	7.7	–	–	–	30	–	–	–	44.4	76.3	–	69.8
Cyr plantation	78	17.9	11.5	3.8	3.8	3.8	12	–	–	–	35.7	73.4	–	69.3
Dyer Brook town	156	12.2	7.1	1.3	1.3	1.3	32	6.3	6.3	–	42.1	73.7	–	70.8
E plantation	36	–	–	–	–	–	5	80.0	80.0	80.0	–	88.9	–	88.9
Eagle Lake town	530	9.8	9.4	4.0	4.0	2.1	136	15.4	9.6	11.8	3.8	62.6	–	59.1
Easton town	809	11.4	3.7	.4	.1	.4	158	3.2	3.2	–	60.9	78.1	–	76.2
Fort Fairfield town	2 407	10.4	5.0	2.0	1.8	1.8	545	11.2	9.9	3.9	37.2	82.8	–	79.6
Fort Fairfield CDP	932	10.7	4.4	2.4	1.8	2.4	335	12.8	10.7	6.3	50.0	89.2	–	86.6
Fort Kent town	2 688	10.2	7.4	4.0	2.0	3.8	520	14.6	9.4	12.3	13.9	82.9	–	77.4
Fort Kent CDP	1 304	11.7	7.3	4.3	1.5	4.1	371	17.3	10.0	14.0	19.1	83.2	–	76.9
Frenchville town	852	8.6	5.4	1.5	1.2	1.1	118	14.4	11.0	5.1	30.1	76.6	20.0	73.3
Garfield plantation	63	12.7	6.3	–	–	–	13	46.2	46.2	–	25.0	81.8	–	74.6
Glenwood plantation	–	–	–	–	–	–	3	–	–	–	–	–	–	–
Grand Isle town	345	13.0	8.7	2.3	2.3	1.4	90	5.6	5.6	2.2	28.9	72.3	–	68.2
Hamlin town	171	11.7	7.6	5.3	1.2	4.1	28	7.1	7.1	–	35.0	64.2	–	61.5
Hammond town	56	7.1	–	–	–	–	2	100.0	100.0	–	100.0	57.7	–	60.7
Haynesville town	178	18.0	10.7	3.9	2.8	2.2	28	10.7	10.7	–	28.1	67.1	40.0	60.7
Hersey town	34	23.5	23.5	5.9	5.9	–	7	71.4	42.9	71.4	–	73.1	–	59.4
Hodgdon town	790	10.9	4.3	2.4	1.6	.8	145	11.7	11.7	4.8	45.3	73.4	61.5	70.5
Houlton town	3 856	14.8	9.9	4.3	3.5	2.4	1 073	14.4	13.2	8.4	30.1	78.5	11.9	73.5
Houlton CDP	3 188	15.1	10.3	4.0	3.3	2.1	1 003	13.9	12.7	7.5	30.1	77.7	9.6	72.5
Island Falls town	506	10.3	7.5	2.6	2.6	2.2	180	8.3	8.3	4.4	23.1	76.7	–	73.0
Limestone town	2 894	5.5	3.8	1.6	1.6	.5	197	19.8	19.8	8.1	26.9	61.1	4.4	60.1
Limestone CDP	753	11.7	7.6	2.5	2.5	.7	131	25.2	25.2	7.6	29.5	70.7	–	67.6
Loring AFB CDP	1 617	1.5	.7	.3	.3	.1	4	–	–	–	48.0	56.0	40.0	55.9
Linneus town	504	13.7	8.7	2.0	1.2	1.2	104	17.3	15.4	9.6	23.2	80.9	–	73.9
Littleton town	594	21.0	9.6	2.4	1.2	1.9	117	7.7	7.7	–	42.4	79.7	–	72.7
Ludlow town	289	14.2	6.6	–	–	–	32	25.0	25.0	–	29.3	67.7	–	62.3
Macwahoc plantation	110	18.2	13.6	–	–	–	14	–	–	–	25.0	67.8	–	60.0
Madawaska town	3 168	12.2	6.0	1.5	1.0	1.3	551	7.8	6.7	6.5	42.3	75.8	–	72.4
Madawaska CDP	2 354	11.7	5.7	1.7	1.1	1.7	471	6.8	5.5	5.3	39.3	73.0	–	69.8
Mapleton town	1 252	13.4	5.4	2.3	2.3	1.6	165	13.9	13.9	7.3	48.8	80.7	6.9	78.1
Mars Hill town	1 010	13.3	6.0	16.2	3.6	15.8	301	25.2	14.3	19.6	46.3	80.0	16.7	77.7
Mars Hill-Blaine CDP (pt.)	738	14.4	6.0	18.2	3.4	17.9	219	31.1	18.7	24.2	48.1	81.6	16.0	79.0
Masardis town	199	13.6	7.5	–	–	–	59	15.3	15.3	–	37.0	76.7	–	71.4
Merrill town	166	20.5	11.4	3.0	3.0	1.8	45	–	–	–	44.1	66.7	–	64.0
Monticello town	528	17.4	9.5	3.8	3.2	.8	136	14.0	12.5	7.4	37.0	82.8	29.4	76.3
Moro plantation	34	11.8	11.8	–	–	–	2	–	–	–	–	43.3	–	38.2
Nashville plantation	22	–	–	36.4	–	36.4	–	–	–	–	–	90.9	–	90.9
New Canada town	170	14.7	6.5	–	–	–	17	23.5	23.5	11.8	56.0	80.7	–	77.1
New Limerick town	333	6.9	5.7	1.2	.6	.6	80	12.5	12.5	6.3	17.4	79.4	–	75.5
New Sweden town	454	15.2	8.1	1.8	1.8	.9	106	7.5	7.5	5.7	31.9	79.7	25.0	73.3
Northwest Aroostook unorg.	30	–	–	–	–	–	–	–	–	–	–	70.0	–	70.0
Oakfield town	504	17.7	8.7	2.8	2.0	1.4	153	11.8	11.8	6.5	31.5	77.3	–	70.6
Orient town	63	15.9	15.9	9.5	9.5	3.2	19	–	–	–	–	64.2	–	59.6
Oxbow plantation	37	13.5	8.1	8.1	8.1	8.1	15	20.0	20.0	–	40.0	81.3	–	82.4
Perham town	220	9.1	5.0	3.6	3.6	–	73	6.8	6.8	–	35.0	77.0	–	75.9
Portage Lake town	303	7.3	3.0	.7	.7	–	60	6.7	6.7	5.0	50.0	78.3	–	76.7
Presque Isle city	6 664	10.9	4.4	2.4	1.7	1.1	1 320	14.5	12.0	8.1	51.9	79.7	8.2	77.8
Reed plantation	113	20.4	18.6	5.3	5.3	2.7	55	23.6	20.0	18.2	8.7	70.0	–	60.7
St. Agatha town	586	9.2	5.3	1.7	.9	.9	109	5.5	5.5	1.8	31.5	78.9	–	75.2
St. Francis town	389	19.3	10.8	1.5	1.5	1.0	106	15.1	9.4	11.3	36.0	66.2	–	61.4
St. John plantation	175	16.6	11.4	3.4	3.4	3.4	28	28.6	21.4	28.6	24.1	75.3	–	69.2
Sherman town	606	11.9	7.6	1.5	1.0	.5	137	13.9	13.1	4.4	27.8	69.5	–	65.2
Smyrna town	228	13.6	8.3	1.8	.9	1.8	58	–	–	–	6.5	76.6	–	67.7
South Aroostook unorg.	245	10.2	9.0	6.9	3.7	4.5	58	20.7	17.2	12.1	12.0	52.3	–	50.0
Square Lake unorg.	355	18.0	13.2	8.2	6.8	1.4	107	–	–	–	26.6	67.4	–	64.4
Stockholm town	181	8.3	5.0	3.9	1.7	2.2	58	12.1	12.1	12.1	40.0	81.9	–	79.8
Van Buren town	1 809	21.4	13.9	3.9	2.7	3.1	404	14.9	8.2	6.7	30.4	76.9	–	68.8
Van Buren CDP	1 671	22.0	15.1	4.2	2.9	3.4	394	15.2	8.4	6.9	27.0	77.7	–	68.6
Wade town	150	9.3	2.7	1.3	–	1.3	23	–	–	–	35.7	75.0	–	71.3
Wallagrass plantation	382	11.5	6.5	3.9	2.6	2.1	73	6.8	6.8	6.8	34.1	77.8	–	74.7
Washburn town	1 194	16.0	7.6	1.2	1.2	–	224	20.1	20.1	6.3	36.1	80.7	–	74.4
Westfield town	371	10.8	7.0	96.0	8.6	96.0	60	96.7	35.0	86.7	30.0	82.2	18.8	82.0

Table 7. **Disability Status: 1990**—Con.

[Data based on sample and subject to sampling variability, see text. For definitions of terms and meanings of symbols, see text]

State County County Subdivision Place	Civilian noninstitutionalized persons 16 to 64 years						Civilian noninstitutionalized persons 65 years and over				Percent in labor force of civilian noninstitutionalized persons 16 to 64 years with—			
		Percent with a work disability		Percent with a mobility or self-care limitation				Percent with a mobility or self-care limitation						
	Total	Total	Prevented from working	Total	Mobility limitation	Self-care limitation	Total	Total	Mobility limitation	Self-care limitation	A work disability	No work disability	A mobility limitation	No mobility limitation
Aroostook County—Con.														
Westmanland town	37	10.8	-	-	-	-	7	-	-	-	50.0	66.7	-	64.9
Weston town	137	14.6	10.9	1.5	1.5	1.5	32	-	-	-	25.0	65.8	-	60.7
Winterville plantation	147	16.3	10.9	-	-	-	25	-	-	-	25.0	68.3	-	61.2
Woodland town	902	10.0	4.5	1.6	.9	.7	133	3.0	3.0	3.0	46.7	77.1	-	74.7
Cumberland County	156 995	8.2	3.5	3.0	1.8	2.0	30 059	17.9	14.3	9.6	48.7	83.1	28.6	81.3
Baldwin town	820	12.1	5.5	4.3	2.7	2.9	143	24.5	23.1	14.7	45.5	82.1	-	79.8
Bridgton town	2 436	13.6	6.7	5.5	5.0	2.1	540	22.2	19.1	14.8	43.4	76.0	14.8	74.6
Bridgton CDP	1 170	12.0	3.3	5.4	4.3	2.8	288	21.9	18.8	8.0	58.6	73.4	16.0	74.1
Brunswick town	11 989	7.9	2.2	2.4	1.5	1.7	2 626	18.9	16.2	10.2	61.9	76.9	36.3	76.3
Brunswick CDP	8 875	8.0	2.1	2.8	1.6	2.1	2 073	19.0	17.0	8.5	63.5	75.4	33.8	75.1
Brunswick Station CDP	375	4.3	-	-	-	-	12	-	-	-	37.5	73.0	-	71.5
Cape Elizabeth town	5 624	4.0	1.4	2.0	.6	1.4	1 153	8.6	6.2	5.3	59.5	77.7	16.7	77.3
Casco town	1 943	9.3	3.8	3.1	2.3	2.5	266	4.5	4.5	-	32.0	82.2	15.9	79.0
Cumberland town	3 846	7.7	2.8	3.4	1.9	2.1	590	18.8	12.9	12.5	53.2	78.4	34.7	77.3
Cumberland Center CDP	1 331	7.9	1.7	3.5	1.8	1.7	176	35.2	18.8	30.7	69.5	79.0	75.0	78.3
Yarmouth CDP (pt.)	-	-	-	-	-	-	-	-	-	-	-	-	-	-
Falmouth town	4 659	5.1	2.3	3.0	1.2	2.8	1 369	19.4	14.1	11.2	49.8	81.4	38.6	80.3
Falmouth Foreside CDP	841	3.7	2.0	3.2	2.6	2.7	423	13.7	13.7	1.2	32.3	76.3	22.7	76.1
Freeport town	4 546	6.5	2.2	1.5	1.1	.7	706	20.8	15.2	13.7	53.0	87.2	36.5	85.5
Freeport CDP	1 171	7.6	2.9	2.1	2.1	.6	198	22.7	14.1	18.7	42.7	92.0	-	90.1
Gorham town	8 085	6.6	3.2	1.8	1.1	1.1	1 099	15.0	12.9	5.8	40.8	82.2	13.8	80.2
Gorham CDP	2 651	5.1	2.6	.5	.2	.3	403	17.6	17.6	1.5	49.3	75.6	-	74.4
Little Falls-South Windham CDP (pt.)	437	16.7	10.8	3.7	3.7	.9	90	-	-	-	24.7	82.1	75.0	72.4
Gray town	3 880	7.3	2.5	2.2	1.3	1.3	564	24.5	19.3	14.5	52.3	86.4	45.1	84.4
Harpswell town	3 232	7.8	2.8	3.0	1.2	2.4	783	12.1	12.1	7.0	60.9	76.6	15.4	76.1
Harrison town	1 248	9.5	3.1	2.8	2.2	1.6	214	19.6	15.4	14.5	52.5	77.2	22.2	76.0
Naples town	1 803	11.8	4.8	3.4	2.3	2.3	372	10.8	7.8	7.8	52.8	81.4	26.2	79.3
New Gloucester town	2 369	10.8	4.2	5.8	2.4	4.8	261	23.4	18.0	14.6	53.7	86.8	50.0	84.0
North Yarmouth town	1 631	5.8	1.8	1.3	.4	1.2	199	12.6	8.5	6.0	58.9	84.0	-	82.9
Portland city	42 889	9.7	4.8	3.5	2.3	2.1	8 973	20.1	16.3	9.2	40.9	85.0	24.0	82.1
Pownal town	859	8.0	3.7	1.6	.6	1.4	87	14.9	14.9	3.4	43.5	83.9	-	81.1
Raymond town	2 132	8.3	2.9	2.6	1.0	2.0	330	7.3	7.3	7.3	55.6	79.9	52.4	78.1
Scarborough town	8 439	6.9	2.5	2.4	1.6	1.2	1 255	15.9	13.1	9.9	54.6	84.1	34.8	82.9
Scarborough CDP	1 715	8.1	1.7	3.4	3.4	-	343	10.2	7.9	7.3	59.0	81.5	33.9	81.3
Sebago town	814	12.5	6.3	2.6	1.7	1.7	176	16.5	11.9	9.1	41.2	79.6	-	76.1
South Portland city	14 606	8.8	3.7	2.9	1.5	2.2	3 501	17.5	14.3	8.9	50.3	87.2	33.9	84.7
Standish town	5 361	6.1	2.2	2.3	1.8	1.6	675	12.4	9.8	8.4	57.3	77.9	35.4	77.4
Westbrook city	10 507	9.8	3.8	3.7	2.4	2.3	2 096	21.5	15.4	13.8	54.6	84.7	37.6	82.8
Windham town	8 189	5.8	2.8	3.6	1.2	2.8	1 168	18.6	13.3	9.2	48.4	86.2	26.7	84.7
Little Falls-South Windham CDP (pt.)	358	1.4	-	1.4	-	1.4	70	34.3	15.7	18.6	-	83.6	-	82.4
North Windham CDP	2 659	5.3	2.9	2.6	1.0	1.9	432	22.0	19.7	5.3	40.0	89.4	23.1	87.4
Yarmouth town	5 088	5.3	2.1	2.5	1.4	1.8	913	10.2	9.3	5.7	55.7	82.4	38.4	81.6
Yarmouth CDP (pt.)	2 047	4.9	1.3	3.2	1.4	2.9	372	17.2	17.2	10.2	68.0	82.3	44.8	82.2
Franklin County	18 692	10.5	4.8	2.8	2.0	1.5	3 371	16.9	15.8	7.9	43.6	79.6	17.7	77.0
Avon town	357	14.3	9.5	5.0	4.2	2.5	79	19.0	19.0	10.1	33.3	80.4	40.0	75.1
Carrabassett Valley town	239	2.9	-	2.1	1.3	.8	23	-	-	-	57.1	86.6	-	86.9
Carthage town	307	21.2	8.5	6.2	6.2	3.3	43	9.3	9.3	-	50.8	74.0	15.8	72.6
Chesterville town	629	12.2	4.6	2.7	2.7	.3	102	8.8	5.9	2.9	44.2	83.3	-	80.7
Coplin plantation	105	6.7	3.8	-	-	-	2	100.0	100.0	100.0	42.9	82.7	-	80.0
Dallas plantation	117	6.0	4.3	1.7	1.7	1.7	9	-	-	-	28.6	82.7	-	80.9
East Central Franklin unorg.	297	13.1	5.7	4.4	3.7	1.0	33	12.1	12.1	12.1	43.6	79.8	9.1	77.6
Eustis town	399	10.3	4.8	1.5	1.0	1.0	87	16.1	16.1	5.7	41.5	77.9	-	74.9
Farmington town	5 039	8.6	4.5	2.9	1.7	2.0	819	23.1	22.2	7.4	37.3	77.3	5.7	75.1
Farmington CDP	2 979	8.2	4.2	3.4	2.1	2.1	533	23.5	23.5	4.3	37.3	73.7	-	72.2
Industry town	456	11.4	4.6	.9	.9	.4	55	3.6	3.6	3.6	36.5	79.5	-	75.2
Jay town	3 267	8.7	3.9	3.6	2.0	2.1	528	14.6	11.9	8.0	47.7	80.8	34.8	78.9
Chisholm CDP	1 083	7.6	5.2	3.3	3.3	.6	229	12.2	6.1	10.0	31.7	77.4	44.4	75.0
Kingfield town	721	5.3	2.6	1.8	1.8	.3	147	11.6	11.6	7.5	42.1	83.5	15.4	82.5
Madrid town	138	22.5	13.0	7.2	5.1	5.1	34	47.1	47.1	35.3	25.8	80.4	-	71.8
New Sharon town	726	13.4	3.4	.6	.6	-	134	20.9	17.2	11.2	59.8	84.4	25.0	81.4
New Vineyard town	392	13.5	3.6	1.3	1.3	1.3	83	12.0	12.0	8.4	37.7	75.5	-	71.3
North Franklin unorg.	18	-	-	-	-	-	-	-	-	-	-	66.7	-	66.7
Phillips town	696	13.2	6.0	3.6	2.7	1.9	138	22.5	19.6	13.8	42.4	78.5	26.3	75.0
Rangeley plantation	57	12.3	12.3	10.5	10.5	-	25	-	-	-	-	72.0	50.0	64.7
Rangeley town	656	8.7	5.0	3.4	2.1	1.7	202	14.9	13.9	9.9	36.8	80.3	42.9	77.3
Sandy River plantation	56	17.9	5.4	10.7	10.7	5.4	14	42.9	42.9	42.9	30.0	89.1	50.0	82.0
South Franklin unorg.	39	5.1	-	-	-	-	4	-	-	-	-	78.4	-	74.4
Strong town	738	15.6	7.7	1.6	1.6	.4	153	21.6	21.6	13.1	44.3	85.2	-	80.2
Temple town	350	13.7	6.9	3.1	2.3	1.7	49	14.3	14.3	6.1	35.4	84.4	12.5	79.2
Weld town	267	3.4	3.4	1.1	1.1	-	58	-	-	-	-	67.1	-	65.5
West Central Franklin unorg.	-	-	-	-	-	-	-	-	-	-	-	-	-	-
Wilton town	2 579	13.5	5.6	2.0	1.9	.8	550	14.0	13.5	4.7	52.4	79.2	14.6	76.8
Wilton CDP	1 454	12.4	5.9	1.7	1.7	.5	361	16.6	15.8	6.4	47.5	79.8	-	77.1
Wyman unorg.	47	4.3	-	-	-	-	-	-	-	-	100.0	86.7	-	87.2
Hancock County	28 887	9.7	4.4	2.1	1.5	1.4	6 726	12.1	11.3	5.8	44.5	77.9	27.4	75.4
Amherst town	124	5.6	4.0	-	-	-	31	-	-	-	28.6	71.8	-	69.4
Aurora town	54	13.0	7.4	11.1	5.6	11.1	-	-	-	-	-	76.6	-	70.6
Bar Harbor town	2 786	6.2	2.7	1.7	.5	1.5	680	5.9	5.9	3.8	46.8	82.0	28.6	80.1
Bar Harbor CDP	1 684	5.3	1.8	1.4	.2	1.2	468	6.2	6.2	4.7	59.6	79.0	100.0	77.9
Blue Hill town	1 158	7.4	3.2	1.1	1.1	.3	343	12.2	11.4	8.5	46.5	78.5	-	77.0
Brooklin town	450	10.0	4.2	2.2	2.2	.9	185	19.5	15.1	9.2	37.8	79.8	40.0	76.4
Brooksville town	461	11.5	7.6	3.0	2.2	1.5	130	7.7	7.7	5.4	34.0	68.1	20.0	65.2
Bucksport town	3 016	11.6	4.9	1.3	1.1	.6	581	17.4	16.0	4.5	42.5	76.6	17.6	73.3
Bucksport CDP	1 816	8.1	4.8	1.3	1.0	1.0	418	21.8	19.9	5.0	33.1	76.9	33.3	73.7
Castine town	885	2.3	.8	.6	.2	.6	139	7.2	7.2	-	50.0	53.9	-	53.9
Central Hancock unorg.	85	14.1	11.8	4.7	4.7	4.7	15	-	-	-	16.7	89.0	-	82.7
Cranberry Isles town	103	-	-	-	-	-	45	22.2	22.2	6.7	-	80.6	-	80.6
Dedham town	798	7.4	3.5	2.0	2.0	1.8	103	9.7	9.7	4.9	47.5	82.4	56.3	80.3
Deer Isle town	1 075	10.4	4.4	3.0	.7	2.8	316	15.8	14.6	7.6	44.6	79.4	-	76.4
Eastbrook town	209	3.8	3.3	7.7	1.0	6.7	31	25.8	19.4	25.8	12.5	70.1	-	68.6
East Hancock unorg.	18	22.2	11.1	-	-	-	4	50.0	50.0	50.0	50.0	42.9	-	44.4
Ellsworth city	3 668	9.6	4.2	2.2	1.6	1.6	859	10.0	10.0	7.9	55.0	81.6	16.7	80.1
Franklin town	745	16.5	7.9	2.8	2.6	1.7	136	15.4	11.8	6.6	50.4	80.1	52.6	75.8
Frenchboro town	26	-	-	-	-	-	6	50.0	50.0	-	-	69.2	-	69.2

Table 7. **Disability Status: 1990**—Con.

[Data based on sample and subject to sampling variability, see text. For definitions of terms and meanings of symbols, see text]

State County County Subdivision Place	Civilian noninstitutionalized persons 16 to 64 years						Civilian noninstitutionalized persons 65 years and over				Percent in labor force of civilian noninstitutionalized persons 16 to 64 years with—			
		Percent with a work disability		Percent with a mobility or self-care limitation				Percent with a mobility or self-care limitation						
	Total	Total	Prevented from working	Total	Mobility limitation	Self-care limitation	Total	Total	Mobility limitation	Self-care limitation	A work disability	No work disability	A mobility limitation	No mobility limitation
Hancock County—Con.														
Gouldsboro town	1 034	9.3	4.6	2.7	1.5	1.6	281	17.1	17.1	5.3	34.4	73.8	–	71.2
Great Pond town	50	–	–	–	–	–	9	–	–	–	–	76.0	–	76.0
Hancock town	1 136	10.9	5.3	1.7	1.3	.7	243	15.2	14.4	7.8	48.4	82.5	26.7	79.5
Lamoine town	858	5.7	2.7	.5	.5	.3	158	12.7	12.7	1.3	49.0	78.0	–	76.7
Mariaville town	132	5.3	–	–	–	–	28	–	–	–	42.9	82.4	–	80.3
Mount Desert town	1 209	10.5	3.0	5.8	5.6	5.0	356	8.4	5.9	5.6	63.8	80.6	67.6	79.5
Northwest Hancock unorg.	–	–	–	–	–	–	–	–	–	–	–	–	–	–
Orland town	1 179	13.9	6.9	2.8	2.3	1.4	212	20.8	19.8	5.2	34.1	74.1	11.1	69.9
Osborn town	58	3.4	3.4	–	–	–	8	37.5	37.5	37.5	–	82.1	–	79.3
Otis town	247	11.7	6.1	1.2	1.2	–	26	7.7	7.7	7.7	48.3	80.7	–	77.9
Penobscot town	660	9.4	5.0	2.0	2.0	1.2	155	12.9	12.9	9.7	37.1	72.4	15.4	70.2
Sedgwick town	565	10.8	5.0	2.5	1.1	1.8	145	13.1	11.0	4.8	49.2	76.2	–	74.1
Sorrento town	199	14.6	7.5	3.0	3.0	1.0	51	11.8	11.8	2.0	27.6	75.3	33.3	69.4
Southwest Harbor town	1 145	9.3	3.7	1.8	1.7	1.0	335	8.7	7.8	4.8	47.7	85.2	47.4	82.2
Stonington town	767	16.7	9.1	1.7	1.4	.9	213	16.9	16.0	7.0	32.0	77.0	18.2	70.2
Sullivan town	669	12.3	6.7	3.1	2.5	1.9	144	7.6	7.6	2.8	41.5	82.1	–	79.1
Surry town	622	6.6	2.4	1.9	1.1	1.4	161	21.7	21.7	11.8	39.0	76.1	28.6	74.1
Swans Island town	193	8.3	5.7	–	–	–	72	5.6	5.6	2.8	12.5	72.9	–	67.9
Tremont town	865	11.3	4.7	1.8	1.6	.9	193	12.4	12.4	5.7	54.1	79.4	35.7	77.2
Trenton town	684	9.2	4.7	1.5	1.0	1.5	124	3.2	3.2	1.6	30.2	82.0	–	78.0
Verona town	299	16.1	6.7	1.7	1.7	.3	70	4.3	2.9	4.3	52.1	69.7	–	68.0
Waltham town	184	9.8	5.4	4.9	1.6	3.3	24	–	–	–	27.8	75.3	–	71.8
Winter Harbor town	471	5.5	3.2	.4	.4	–	114	6.1	6.1	–	30.8	62.5	–	61.0
Kennebec County	73 567	10.8	5.0	3.6	2.0	2.5	14 447	20.5	15.8	11.4	46.3	82.1	26.1	79.3
Albion town	1 057	8.9	6.0	3.5	2.0	2.2	212	19.8	15.6	12.7	25.5	80.6	19.0	76.8
Augusta city	13 085	13.9	6.1	4.1	2.4	3.0	3 139	17.9	11.9	12.3	50.1	85.0	31.2	81.3
Belgrade town	1 571	5.9	2.2	2.5	1.7	1.5	263	34.2	32.3	10.3	55.4	80.7	40.7	79.9
Benton town	1 554	12.7	5.7	4.0	2.2	2.8	251	19.9	15.1	10.4	44.4	81.6	35.3	77.8
Chelsea town	1 469	14.6	5.4	3.5	2.9	.6	198	24.2	19.2	16.7	62.8	84.3	–	83.5
China town	2 368	9.0	3.3	2.4	.8	1.5	309	17.2	14.6	5.2	50.7	80.8	75.0	78.2
Clinton town	2 164	10.5	5.1	4.4	3.0	2.5	268	26.5	19.0	15.7	46.3	76.5	27.3	74.7
Clinton CDP	900	7.9	2.9	3.4	2.0	1.4	156	28.2	23.7	9.6	46.5	77.3	66.7	75.1
Farmingdale town	1 917	9.6	4.1	4.7	2.0	4.1	410	23.9	22.2	12.4	53.3	84.5	36.8	82.4
Farmingdale CDP	1 413	6.6	3.9	3.3	2.7	2.3	307	20.5	18.2	14.0	33.3	83.9	36.8	81.8
Fayette town	589	11.2	4.6	2.0	–	2.0	100	16.0	14.0	9.0	51.5	80.3	–	77.1
Gardiner city	4 103	10.9	4.8	3.4	2.1	1.9	859	28.5	22.8	15.3	48.4	84.4	52.9	81.1
Hallowell city	1 608	10.1	4.4	3.8	2.4	1.9	364	28.6	25.3	15.1	52.8	86.0	34.2	83.8
Litchfield town	1 714	11.1	6.2	3.7	2.2	2.2	218	22.0	21.1	10.1	34.6	83.5	26.3	79.2
Manchester town	1 232	7.1	3.0	3.2	1.6	2.3	287	12.9	10.1	6.6	50.0	86.3	30.0	84.6
Monmouth town	2 159	8.4	3.7	7.0	2.2	5.2	322	12.4	12.4	4.7	50.3	87.0	31.9	85.0
Mount Vernon town	868	8.9	2.8	2.3	1.2	1.4	138	8.7	6.5	5.1	53.2	83.1	40.0	80.9
Oakland town	3 613	10.0	4.0	2.1	.9	1.6	617	30.6	18.0	16.5	48.2	83.2	–	80.4
Oakland CDP	2 211	10.8	4.7	2.4	1.5	1.7	393	31.0	21.4	15.8	48.1	83.7	–	81.1
Pittston town	1 611	11.5	7.4	2.5	.8	1.7	290	25.2	23.8	10.7	28.0	80.5	–	75.0
Randolph town	1 256	14.1	5.9	5.2	2.9	3.3	258	17.4	11.6	11.6	46.9	81.6	32.4	78.0
Randolph CDP	1 256	14.1	5.9	5.2	2.9	3.3	258	17.4	11.6	11.6	46.9	81.6	32.4	78.0
Readfield town	1 308	7.0	2.1	2.0	1.1	1.5	182	11.0	8.8	8.8	59.3	85.8	40.0	84.5
Rome town	489	11.0	4.5	6.5	1.8	6.1	87	8.0	8.0	3.4	50.0	75.4	77.8	72.5
Sidney town	1 656	8.8	3.8	2.8	1.1	2.0	231	26.0	17.3	14.3	54.1	83.4	21.1	81.6
Unity unorg.	27	70.4	37.0	100.0	37.0	63.0	9	–	–	–	47.4	100.0	–	100.0
Vassalboro town	2 337	13.8	6.2	4.8	2.9	3.6	352	15.1	15.1	6.8	49.5	82.2	19.1	79.5
Vienna town	260	6.5	2.7	1.9	–	1.9	54	31.5	13.0	25.9	58.8	80.2	–	78.8
Waterville city	11 150	11.3	6.1	3.1	2.1	1.9	2 710	20.3	16.4	12.0	35.7	76.2	13.0	72.9
Wayne town	643	9.2	2.2	1.9	1.1	.8	145	9.7	9.7	6.9	62.7	83.2	28.6	81.9
West Gardiner town	1 698	9.4	4.7	4.1	2.5	2.7	192	30.7	26.0	13.5	38.1	84.0	19.0	81.2
Windsor town	1 239	11.8	5.6	5.6	2.7	3.9	176	24.4	17.6	10.8	49.3	83.7	18.2	81.3
Winslow town	5 074	8.0	3.9	3.8	1.6	3.2	1 010	21.2	14.2	9.9	49.4	82.1	19.5	80.5
Winslow CDP	3 486	7.8	4.3	4.7	1.9	4.0	824	21.1	14.9	9.7	45.4	81.3	24.2	79.5
Winthrop town	3 748	7.8	3.7	2.5	2.0	1.4	796	13.3	11.6	5.3	38.5	81.5	20.3	79.3
Winthrop CDP	1 734	7.4	3.6	3.1	2.4	1.5	451	16.0	14.6	5.8	46.9	80.1	19.0	79.1
Knox County	21 542	9.6	4.3	4.3	1.8	3.3	5 854	19.7	16.3	11.8	45.6	80.7	17.4	78.4
Appleton town	661	7.4	3.5	1.2	.9	.3	103	24.3	20.4	13.6	40.8	75.8	–	73.9
Camden town	2 901	7.8	2.1	1.4	.4	1.0	1 027	18.3	15.0	12.0	57.1	83.5	–	81.8
Camden CDP (pt.)	2 225	6.4	2.8	1.2	.5	.6	820	18.9	16.6	13.2	50.7	84.1	–	82.4
Criehaven unorg.	–	–	–	–	–	–	–	–	–	–	–	–	–	–
Cushing town	600	7.7	3.0	1.3	1.0	1.0	176	9.1	8.0	6.8	47.8	75.1	33.3	73.4
Friendship town	633	9.3	4.7	4.7	3.8	2.4	222	18.9	16.7	11.7	49.2	75.6	50.0	74.1
Hope town	636	7.1	4.2	3.6	2.0	3.0	120	17.5	8.3	11.7	33.3	79.2	–	77.5
Isle au Haut town	24	12.5	–	–	–	–	6	–	–	–	–	71.4	–	62.5
Matinicus Isle plantation	43	4.7	4.7	4.7	4.7	–	9	–	–	–	–	63.4	–	63.4
North Haven town	178	4.5	1.1	1.7	1.7	1.1	73	21.9	21.9	13.7	50.0	79.4	33.3	78.9
Owls Head town	935	9.3	5.0	4.8	1.5	4.4	347	21.3	19.9	10.4	40.2	77.5	35.7	74.6
Rockland city	4 770	11.9	4.8	6.0	1.7	5.1	1 285	24.9	19.2	14.6	51.5	82.1	18.8	79.5
Rockport town	1 733	6.5	3.2	2.4	.8	2.0	485	10.3	9.3	6.4	29.5	78.3	53.8	75.3
Camden CDP (pt.)	–	–	–	–	–	–	–	–	–	–	–	–	–	–
St. George town	1 361	9.8	4.6	3.6	2.0	2.4	430	18.1	14.7	10.0	39.6	76.0	11.1	73.6
South Thomaston town	792	10.4	5.8	5.4	1.8	4.7	189	18.0	16.4	11.1	40.2	80.4	57.1	76.6
Thomaston town	1 707	8.8	3.3	8.4	1.9	7.2	510	19.2	14.5	14.7	56.7	84.1	18.8	82.9
Thomaston CDP	1 141	9.9	5.0	4.7	2.0	3.8	418	17.0	13.6	15.6	42.5	84.7	26.1	81.7
Union town	1 228	11.8	5.3	5.5	4.4	5.0	266	30.1	25.9	19.9	48.3	82.3	–	81.9
Vinalhaven town	702	7.7	4.0	1.4	.6	.9	164	14.6	14.6	7.3	31.5	70.7	–	68.1
Warren town	1 897	11.0	5.3	3.7	2.5	2.3	321	18.1	18.1	8.7	38.5	85.8	19.1	82.2
Washington town	741	12.6	8.6	6.5	5.4	3.1	121	24.8	20.7	5.8	28.0	82.4	–	79.9
Lincoln County	18 456	10.2	4.5	3.0	1.9	1.9	4 827	17.0	14.6	8.7	45.6	78.7	13.0	76.5
Alna town	350	10.6	6.3	1.7	1.4	1.1	89	21.3	16.9	6.7	21.6	81.5	–	76.2
Boothbay town	1 677	11.5	5.1	1.3	1.3	.2	403	11.9	11.9	2.2	37.8	75.5	18.2	71.9
Boothbay Harbor town	1 415	7.6	3.7	2.7	1.1	1.7	478	19.0	12.8	10.7	44.9	77.1	13.3	75.3
Boothbay Harbor CDP	785	8.3	4.8	3.1	.6	2.4	265	24.2	15.8	14.3	33.8	78.1	–	74.9
Bremen town	417	13.7	5.8	5.3	4.3	2.4	124	25.0	21.8	20.2	50.9	70.6	11.1	70.4
Bristol town	1 361	7.2	3.5	1.8	1.1	1.2	524	10.7	8.4	5.9	34.7	73.1	–	71.1
Damariscotta town	1 022	9.6	6.1	3.2	2.2	1.9	452	15.3	14.6	8.0	26.5	81.1	–	77.5
Damariscotta-Newcastle CDP (pt.)	489	8.8	5.9	3.3	2.2	1.0	367	15.0	14.2	7.4	14.0	81.4	–	77.2
Dresden town	872	11.6	3.4	3.8	1.5	3.2	131	13.0	7.6	7.6	68.3	81.1	15.4	80.6
Edgecomb town	623	7.7	3.9	4.3	2.2	2.7	151	17.9	15.2	2.6	45.8	83.0	28.6	81.3
Hibberts gore	–	–	–	–	–	–	–	–	–	–	–	–	–	–
Jefferson town	1 347	9.1	3.6	1.6	.4	1.5	258	22.5	21.7	13.6	50.4	81.0	–	78.5
Monhegan plantation	63	27.0	17.5	17.5	17.5	12.7	6	–	–	–	35.3	73.9	27.3	71.2

Table 7. **Disability Status: 1990**—Con.

[Data based on sample and subject to sampling variability, see text. For definitions of terms and meanings of symbols, see text]

State County County Subdivision Place	Civilian noninstitutionalized persons 16 to 64 years						Civilian noninstitutionalized persons 65 years and over				Percent in labor force of civilian noninstitutionalized persons 16 to 64 years with—			
		Percent with a work disability		Percent with a mobility or self-care limitation				Percent with a mobility or self-care limitation						
	Total	Total	Prevented from working	Total	Mobility limitation	Self-care limitation	Total	Total	Mobility limitation	Self-care limitation	A work disability	No work disability	A mobility limitation	No mobility limitation
Lincoln County—Con.														
Newcastle town	898	10.9	4.3	2.7	2.3	1.1	248	11.3	11.3	2.4	46.9	80.4	–	78.6
Damariscotta-Newcastle CDP (pt.)	281	6.8	1.1	1.1	–	1.1	120	13.3	13.3	3.3	63.2	71.4	–	70.8
Nobleboro town	888	9.8	3.0	3.3	1.7	2.8	209	17.7	16.7	10.5	59.8	82.6	20.0	81.4
Somerville town	339	10.6	8.0	7.7	5.0	4.7	24	16.7	16.7	–	19.4	81.8	11.8	78.6
South Bristol town	479	11.3	5.4	2.9	2.9	.8	198	20.7	15.2	8.1	37.0	75.5	35.7	72.3
Southport town	332	11.1	4.2	2.4	1.5	2.4	193	15.0	12.4	11.4	54.1	81.4	20.0	79.2
Waldoboro town	2 765	10.4	5.4	3.1	1.8	2.2	645	26.8	24.2	12.2	43.9	81.1	11.8	78.4
Waldoboro CDP	835	14.5	6.2	1.3	.8	1.3	264	37.1	33.0	20.8	46.3	81.7	–	77.2
Westport town	463	4.5	4.1	1.3	.6	1.3	76	2.6	2.6	–	9.5	78.1	–	75.4
Whitefield town	1 124	12.5	3.4	2.5	1.9	1.5	204	25.5	18.1	18.6	58.9	81.4	28.6	79.5
Wiscasset town	2 021	11.8	3.8	4.8	3.2	2.8	414	9.2	9.2	6.8	52.1	75.0	9.2	74.4
Wiscasset CDP	754	10.5	4.4	8.0	3.8	5.8	222	9.9	9.9	5.4	31.6	77.3	–	75.4
Oxford County	32 244	13.3	6.8	4.2	2.3	2.9	7 412	13.6	10.8	7.7	40.7	80.0	21.4	76.0
Andover town	599	14.7	5.8	1.0	.7	.3	118	16.9	11.9	11.9	47.7	77.1	–	73.3
Bethel town	1 433	8.7	3.7	.5	.5	.5	389	10.5	8.0	4.4	44.4	86.4	–	83.2
Brownfield town	649	18.6	8.9	3.5	1.8	2.8	127	17.3	15.0	8.7	40.5	80.3	–	74.3
Buckfield town	967	10.0	3.9	1.6	1.6	.1	149	8.1	8.1	6.0	51.5	84.4	–	82.4
Byron town	63	12.7	12.7	–	–	–	24	45.8	12.5	45.8	–	81.8	–	71.4
Canton town	565	17.3	11.5	8.0	4.4	6.0	144	16.7	16.7	16.7	28.6	76.4	–	71.3
Denmark town	496	6.9	3.0	1.2	.8	1.2	103	3.9	3.9	3.9	55.9	71.9	50.0	70.9
Dixfield town	1 577	14.3	7.0	2.3	1.9	1.0	340	16.5	15.9	5.9	41.6	77.0	13.3	73.0
Dixfield CDP	782	14.7	7.4	2.4	2.0	.9	201	18.4	17.4	5.0	37.4	75.6	12.5	71.1
Fryeburg town	1 843	13.6	5.3	2.8	2.4	.8	402	13.2	11.4	3.5	39.0	84.9	8.9	80.4
Fryeburg CDP	977	14.8	4.7	2.3	1.7	1.3	262	14.1	11.5	5.3	43.4	84.7	23.5	79.6
Gilead town	131	26.0	10.7	1.5	1.5	1.5	15	–	–	–	58.8	80.4	100.0	74.4
Greenwood town	430	10.5	5.3	1.6	1.6	–	79	13.9	13.9	8.9	37.8	89.4	–	85.3
Hanover town	185	4.3	2.2	1.1	1.1	–	26	–	–	–	25.0	78.0	–	76.5
Hartford town	456	9.4	3.7	1.3	.4	.9	72	11.1	8.3	5.6	58.1	78.2	–	76.7
Hebron town	582	10.0	3.4	1.0	1.0	1.0	67	17.9	17.9	11.9	65.5	82.8	–	81.9
Hiram town	772	11.7	7.4	28.9	3.0	28.0	137	39.4	7.3	38.0	27.8	81.4	–	77.4
Lincoln plantation	31	–	–	–	–	–	–	–	–	–	–	67.7	–	67.7
Lovell town	523	7.8	4.8	2.3	1.0	2.3	158	7.0	6.3	1.3	39.0	74.9	100.0	71.8
Magalloway plantation	27	18.5	3.7	3.7	3.7	3.7	16	–	–	–	80.0	63.6	–	69.2
Mexico town	2 028	15.2	9.9	5.8	3.6	4.2	613	13.5	13.5	8.5	30.8	75.5	–	71.3
Mexico CDP	1 411	14.6	10.3	7.4	5.1	5.2	456	16.9	16.9	10.1	29.6	72.7	–	70.0
Rumford CDP (pt.)	–	–	–	–	–	–	–	–	–	–	–	–	–	–
Milton unorg.	84	6.0	–	–	–	–	8	100.0	100.0	100.0	100.0	75.9	–	77.4
Newry town	213	8.0	3.3	6.1	6.1	6.1	41	4.9	4.9	4.9	47.1	80.1	61.5	78.5
North Oxford unorg.	7	–	–	–	–	–	–	–	–	–	–	71.4	–	71.4
Norway town	2 883	13.7	8.0	3.2	2.5	1.9	731	15.5	13.1	5.9	35.2	82.4	58.9	76.3
Norway CDP	1 723	15.3	8.1	3.9	3.2	2.4	543	17.3	14.2	7.4	42.4	82.8	78.2	76.6
Otisfield town	676	13.6	6.2	3.4	3.3	1.5	145	6.9	5.5	1.4	45.7	82.0	22.7	78.9
Oxford town	2 348	15.5	9.2	3.2	2.2	1.6	385	9.9	9.9	7.0	32.5	83.3	32.7	76.4
Oxford CDP	790	13.9	9.5	1.8	1.3	1.4	119	–	–	–	20.9	89.0	30.0	80.1
Paris town	2 666	13.8	5.8	2.7	1.7	1.8	701	14.4	11.8	6.8	46.2	78.4	15.9	74.9
South Paris CDP	1 304	12.3	7.2	4.4	2.6	3.4	394	9.4	8.1	5.8	41.6	77.1	20.6	74.1
Peru town	943	14.1	8.2	1.6	1.2	.8	197	7.1	6.1	4.6	34.6	78.8	27.3	73.1
Porter town	822	13.0	5.5	8.2	5.0	4.9	165	21.8	17.0	15.2	54.2	77.5	24.4	77.1
Roxbury town	310	18.4	8.7	3.2	2.3	1.6	40	15.0	15.0	–	38.6	76.7	–	71.3
Rumford town	4 245	13.3	6.7	6.9	3.0	5.3	1 231	11.0	5.6	7.6	42.9	76.1	25.4	73.1
Rumford CDP (pt.)	3 175	13.6	7.4	4.0	3.2	2.0	965	6.3	5.6	3.3	40.1	78.8	12.7	75.6
South Oxford unorg.	291	4.8	2.7	–	–	–	20	30.0	30.0	30.0	42.9	89.2	–	86.9
Stoneham town	131	26.0	7.6	1.5	1.5	–	61	11.5	11.5	–	50.0	77.3	100.0	69.8
Stow town	190	7.9	2.6	1.1	1.1	–	25	24.0	24.0	16.0	66.7	80.0	100.0	78.7
Sumner town	452	9.1	3.8	1.8	1.8	.4	88	2.3	2.3	2.3	58.5	73.0	62.5	71.8
Sweden town	145	9.0	2.1	2.1	–	2.1	28	3.6	3.6	3.6	53.8	78.8	–	76.6
Upton town	51	23.5	17.6	–	–	–	12	33.3	33.3	–	25.0	84.6	–	70.6
Waterford town	851	14.3	8.7	6.0	3.2	4.8	183	17.5	13.7	9.8	33.6	83.3	3.7	78.5
West Paris town	850	16.0	8.9	2.6	1.8	2.2	203	15.8	15.8	6.4	39.7	82.8	–	77.2
Woodstock town	729	17.6	7.8	4.3	3.3	1.8	169	18.9	16.6	11.8	47.7	81.2	16.7	77.3
Penobscot County	96 915	10.0	5.1	3.8	2.0	2.6	16 010	20.4	16.1	11.5	40.9	76.4	19.1	74.0
Alton town	521	12.5	6.1	5.2	1.5	5.2	55	12.7	12.7	7.3	44.6	81.8	–	78.4
Argyle unorg.	142	14.8	8.5	–	–	–	13	–	–	–	42.9	76.9	–	71.8
Bangor city	21 386	10.3	4.8	3.8	2.2	2.5	4 052	20.5	16.3	11.4	45.4	81.2	15.5	78.9
Bradford town	705	15.9	10.2	3.7	2.4	1.6	96	19.8	12.5	17.7	27.7	74.7	29.4	68.2
Bradley town	806	10.8	6.5	1.6	1.2	1.0	129	21.7	14.0	12.4	35.6	73.6	30.0	70.0
Brewer city	5 797	10.3	5.7	3.5	2.4	1.8	1 218	18.1	15.2	8.0	39.1	84.5	20.9	81.3
Burlington town	204	13.2	7.8	7.4	2.5	6.4	36	13.9	13.9	–	40.7	74.6	–	71.9
Carmel town	1 285	9.8	4.6	3.6	1.9	2.3	186	21.0	14.0	12.4	39.7	81.9	4.2	79.1
Carroll plantation	110	2.7	2.7	–	–	–	25	8.0	8.0	–	–	61.7	–	60.0
Charleston town	799	9.4	3.5	3.5	2.8	1.9	84	17.9	15.5	16.7	53.3	72.0	27.3	71.4
Chester town	309	11.0	8.1	4.9	2.9	4.2	19	–	–	–	26.5	72.4	–	69.3
Clifton town	424	19.8	9.7	4.7	4.7	1.4	44	15.9	6.8	9.1	35.7	77.1	25.0	71.0
Corinna town	1 398	14.4	7.8	4.9	2.6	3.9	276	23.6	18.1	12.0	37.6	84.6	13.9	79.5
Corinth town	1 404	9.0	5.1	3.1	1.2	2.4	220	30.5	26.8	20.0	33.9	76.7	17.6	73.5
Dexter town	2 768	9.5	4.7	6.5	2.2	4.3	498	6.4	3.2	4.0	46.8	76.4	–	75.2
Dexter CDP	1 701	9.7	4.2	8.6	2.0	6.6	346	9.2	4.6	5.8	50.3	77.9	–	76.8
Dixmont town	655	14.0	9.5	4.7	2.9	2.4	86	14.0	14.0	3.5	27.2	76.4	–	71.5
Drew plantation	28	32.1	21.4	14.3	14.3	–	4	–	–	–	33.3	89.5	–	83.3
East Central Penobscot unorg.	–	–	–	–	–	–	–	–	–	–	–	–	–	–
East Millinocket town	1 393	10.9	6.2	4.3	1.7	3.0	288	13.9	11.5	7.3	37.5	66.9	4.2	64.7
East Millinocket CDP	1 337	11.2	6.4	3.9	1.8	2.5	274	13.1	10.6	7.7	38.0	66.8	4.2	64.7
Eddington town	1 325	10.4	4.3	2.2	1.4	1.5	193	20.2	14.5	13.5	44.2	82.6	11.1	79.6
Edinburg town	98	4.1	2.0	–	–	–	4	–	–	–	–	89.4	–	85.7
Enfield town	944	11.7	6.6	3.3	2.0	2.5	139	26.6	18.0	11.5	37.3	77.9	15.8	74.4
Etna town	635	12.9	8.2	4.9	3.8	2.5	67	19.4	19.4	11.9	30.5	79.9	8.3	76.1
Exeter town	623	16.2	9.6	5.5	3.2	3.2	125	30.4	20.8	21.6	29.7	83.9	20.0	76.9
Garland town	592	18.6	10.1	4.4	3.5	3.2	82	19.5	17.1	9.8	37.3	74.3	23.8	69.0
Glenburn town	2 090	8.5	2.7	4.1	2.4	2.5	274	21.9	13.1	19.7	65.7	81.8	78.0	80.5
Greenbush town	847	10.4	4.3	3.5	1.5	2.8	79	36.7	26.6	31.6	53.4	81.8	38.5	79.5
Greenfield town	153	2.0	2.0	2.0	–	2.0	10	50.0	50.0	20.0	–	79.3	–	77.8
Hampden town	3 842	6.5	2.6	2.1	1.2	1.7	532	28.2	28.2	13.5	48.0	78.5	–	77.5
Hampden CDP	2 618	5.8	2.4	1.7	1.0	1.7	367	21.3	21.3	9.8	41.1	79.2	–	77.8
Hermon town	2 502	11.8	5.7	4.8	2.2	4.1	423	19.1	17.5	8.7	42.9	85.0	21.4	81.4
Holden town	1 960	7.2	2.6	4.0	1.8	2.8	334	21.6	17.1	12.9	52.8	84.9	34.3	83.5
Howland town	900	12.9	6.7	5.7	3.2	3.9	186	29.6	20.4	17.2	41.4	69.9	20.7	67.7
Howland CDP	825	12.6	6.5	5.5	3.3	3.5	182	28.6	19.2	15.9	40.4	69.1	14.8	67.2
Hudson town	682	11.4	6.7	4.5	2.9	2.8	78	23.1	17.9	11.5	34.6	77.6	10.0	74.6

Table 7. **Disability Status: 1990**—Con.

[Data based on sample and subject to sampling variability, see text. For definitions of terms and meanings of symbols, see text]

State County County Subdivision Place	Civilian noninstitutionalized persons 16 to 64 years						Civilian noninstitutionalized persons 65 years and over				Percent in labor force of civilian noninstitutionalized persons 16 to 64 years with—			
		Percent with a work disability		Percent with a mobility or self-care limitation				Percent with a mobility or self-care limitation						
	Total	Total	Prevented from working	Total	Mobility limitation	Self-care limitation	Total	Total	Mobility limitation	Self-care limitation	A work disability	No work disability	A mobility limitation	No mobility limitation
Penobscot County—Con.														
Kenduskeag town	800	9.8	5.3	3.9	1.5	3.4	112	19.6	17.9	8.0	37.2	78.5	–	75.6
Kingman unorg.	179	16.2	16.2	2.8	2.8	–	5	–	–	–	–	62.7	–	54.0
Lagrange town	333	10.5	6.9	3.3	2.4	2.1	49	30.6	22.4	8.2	28.6	72.1	–	69.2
Lakeville town	27	14.8	14.8	14.8	14.8	–	14	28.6	28.6	–	–	56.5	–	56.5
Lee town	524	12.0	7.3	4.0	2.1	2.3	88	20.5	20.5	12.5	33.3	78.7	–	74.9
Levant town	1 065	10.6	4.4	4.4	1.7	3.8	123	7.3	4.9	5.7	51.3	75.7	38.9	73.7
Lincoln town	3 402	10.9	7.5	5.1	2.8	3.7	770	17.0	14.0	10.9	24.3	70.5	30.2	66.5
Lincoln CDP	2 005	12.0	8.0	5.0	3.4	3.6	579	16.6	14.0	8.5	23.3	71.5	27.9	67.1
Lowell town	190	9.5	3.7	6.3	3.7	5.3	27	–	–	–	38.9	66.9	–	66.7
Mattawamkeag town	534	11.2	5.4	4.9	2.8	3.4	128	20.3	17.2	14.8	41.7	65.4	–	64.5
Maxfield town	87	9.2	9.2	–	–	–	4	–	–	–	–	79.7	–	72.4
Medway town	1 264	14.9	6.1	6.6	3.7	5.0	117	23.9	22.2	9.4	49.5	67.9	14.9	67.1
Milford town	1 956	13.0	6.6	1.7	.9	1.4	183	7.7	2.7	4.9	47.6	80.8	–	77.2
Milford CDP	1 547	11.9	5.2	1.4	.7	1.0	152	3.3	3.3	–	53.8	80.7	–	78.1
Millinocket town	4 504	9.3	5.6	5.0	1.5	4.0	878	22.7	13.8	13.9	27.8	73.3	24.6	69.7
Millinocket CDP	4 481	9.3	5.6	5.1	1.5	4.0	878	22.7	13.8	13.9	27.8	73.3	24.6	69.7
Mount Chase town	141	11.3	9.9	4.3	2.8	4.3	54	18.5	14.8	13.0	12.5	74.4	–	69.3
Newburgh town	868	8.2	4.0	2.9	1.7	1.2	134	26.9	23.1	5.2	25.4	80.6	20.0	77.0
Newport town	1 896	13.2	6.2	4.2	2.2	2.8	319	19.7	13.2	12.5	43.4	78.9	14.6	75.5
Newport CDP	1 101	12.5	5.9	2.6	2.0	2.0	200	12.0	9.0	6.0	47.8	81.8	–	79.1
North Penobscot unorg.	274	13.9	9.9	2.2	–	2.2	49	16.3	16.3	–	28.9	60.2	–	55.8
Old Town city	5 346	9.3	4.4	3.6	2.0	2.5	1 218	24.5	20.6	13.5	43.5	80.3	42.9	77.6
Orono town	8 825	4.0	1.6	1.6	.9	1.2	668	18.7	15.7	11.7	45.8	55.0	21.7	54.9
Orono CDP	8 257	4.0	1.6	1.4	.9	1.1	607	16.1	13.8	10.9	44.3	53.1	13.3	53.1
Orrington town	2 411	8.8	5.1	4.6	2.2	3.4	347	25.1	13.5	17.0	28.6	80.9	11.5	77.7
Passadumkeag town	258	17.4	6.6	3.9	1.6	3.1	57	22.8	22.8	8.8	51.1	75.6	–	72.4
Patten town	779	14.0	9.6	6.0	2.7	4.7	184	20.1	17.4	12.5	28.4	72.4	–	68.1
Penobscot Indian Island Reservation	296	11.8	3.7	6.8	1.4	5.4	36	11.1	11.1	11.1	68.6	65.5	–	66.8
Plymouth town	721	17.3	11.1	6.0	3.5	4.7	89	18.0	14.6	11.2	32.0	79.9	–	74.1
Prentiss plantation	133	18.8	13.5	1.5	1.5	–	29	24.1	24.1	24.1	12.0	54.6	–	47.3
Seboeis plantation	15	–	–	–	–	–	8	25.0	25.0	–	–	53.3	–	53.3
Springfield town	278	10.1	9.0	3.6	2.2	2.9	50	28.0	24.0	4.0	10.7	69.6	–	65.1
Stacyville town	294	13.9	8.8	5.8	1.4	5.1	60	31.7	28.3	16.7	36.6	66.4	50.0	62.4
Stetson town	529	19.1	6.8	5.9	4.5	3.6	58	27.6	13.8	15.5	52.5	78.7	45.8	75.0
Twombly unorg.	–	–	–	–	–	–	–	–	–	–	–	–	–	–
Veazie town	1 103	6.7	2.5	2.3	.7	1.9	210	11.9	10.5	6.2	55.4	85.0	–	83.7
Webster plantation	74	13.5	9.5	9.5	6.8	2.7	6	–	–	–	30.0	45.3	–	46.4
Whitney unorg.	–	–	–	–	–	–	–	–	–	–	–	–	–	–
Winn town	321	12.8	9.0	3.4	1.6	2.8	76	19.7	17.1	5.3	24.4	59.6	–	56.0
Woodville town	161	24.2	10.6	2.5	.6	1.9	5	40.0	40.0	40.0	51.3	72.1	–	67.5
Piscataquis County	11 196	11.1	6.0	3.0	2.0	1.8	2 671	10.8	9.8	5.1	36.0	77.7	10.8	74.3
Abbot town	416	9.9	3.4	1.2	1.2	1.0	76	13.2	9.2	7.9	48.8	83.7	–	81.3
Atkinson town	230	2.6	2.6	1.3	1.3	1.3	3	–	–	–	–	81.7	–	80.6
Beaver Cove town	54	7.4	–	–	–	–	18	–	–	–	100.0	64.0	–	66.7
Blanchard unorg.	52	13.5	5.8	–	–	–	7	–	–	–	57.1	75.6	–	73.1
Bowerbank town	31	6.5	–	–	–	–	15	–	–	–	100.0	48.3	–	51.6
Brownville town	908	11.7	5.9	5.3	1.1	4.6	262	9.9	6.9	6.9	36.8	74.2	–	70.6
Dover-Foxcroft town	2 640	8.4	3.8	3.0	1.7	2.0	678	13.1	12.2	5.3	45.9	77.6	8.7	76.1
Dover-Foxcroft CDP	1 760	8.1	4.0	3.1	1.6	2.6	522	11.5	11.5	5.0	44.1	79.0	14.3	77.1
Greenville town	1 088	11.6	4.7	2.0	1.6	1.0	332	13.0	10.5	3.9	55.6	83.6	58.8	80.7
Greenville CDP	940	11.8	4.7	1.9	1.4	1.2	291	12.7	12.0	2.4	55.9	82.4	46.2	79.7
Guilford town	1 064	11.6	7.0	3.4	3.2	.5	282	8.9	7.8	3.2	24.4	80.3	5.9	76.1
Guilford CDP	657	13.4	8.8	4.0	3.7	.8	207	10.1	8.7	4.3	18.2	81.0	–	75.4
Kingsbury plantation	14	21.4	21.4	64.3	21.4	64.3	–	–	–	–	–	18.2	–	18.2
Lake View plantation	–	–	–	–	–	–	15	–	–	–	–	–	–	–
Medford town	111	16.2	14.4	7.2	3.6	7.2	18	–	–	–	11.1	71.0	–	63.6
Milo town	1 537	6.1	4.1	2.1	2.1	.1	339	7.1	7.1	3.5	23.4	74.0	–	72.5
Milo CDP	1 284	5.8	4.9	2.6	2.6	.2	265	9.1	9.1	4.5	16.0	74.6	–	73.1
Monson town	469	7.7	4.7	1.5	1.5	1.1	120	19.2	19.2	16.7	22.2	78.8	–	75.5
Northeast Piscataquis unorg.	151	2.6	2.6	–	–	–	12	16.7	16.7	–	–	57.8	–	56.3
Northwest Piscataquis unorg.	104	33.7	26.9	6.7	1.9	4.8	19	15.8	15.8	–	8.6	71.0	–	51.0
Parkman town	514	23.9	14.2	5.1	3.7	4.5	79	7.6	7.6	7.6	26.8	70.1	15.8	61.4
Sangerville town	844	14.5	7.0	2.1	1.9	.5	219	7.3	7.3	3.7	35.2	81.4	–	76.2
Sebec town	364	8.8	4.1	1.4	1.4	1.4	58	8.6	8.6	–	53.1	85.8	–	84.1
Shirley town	172	18.0	10.5	6.4	2.3	6.4	47	19.1	19.1	14.9	41.9	81.6	50.0	75.0
Southeast Piscataquis unorg.	142	21.8	17.6	4.2	4.2	2.1	9	–	–	–	19.4	64.9	50.0	55.1
Wellington town	176	31.8	15.9	7.4	4.5	7.4	44	11.4	11.4	4.5	50.0	88.3	–	79.8
Willimantic town	115	13.9	12.2	–	–	–	19	15.8	15.8	–	–	74.7	–	64.3
Sagadahoc County	20 581	9.3	3.6	3.1	1.8	2.1	3 553	18.2	14.5	10.9	52.0	81.9	26.7	80.1
Arrowsic town	308	10.1	3.9	5.8	2.9	4.2	51	15.7	11.8	7.8	45.2	84.5	11.1	82.6
Bath city	5 722	11.5	3.9	3.0	2.4	1.5	1 241	13.6	9.8	10.5	59.3	82.5	47.9	80.7
Bowdoin town	1 398	9.6	3.9	4.3	1.9	2.5	112	19.6	17.9	5.4	47.0	82.8	11.1	80.7
Bowdoinham town	1 408	9.4	3.6	3.3	1.9	2.1	204	15.2	12.3	9.3	57.6	81.7	37.0	80.3
Georgetown town	601	9.0	2.3	2.5	1.0	1.8	131	12.2	12.2	4.6	48.1	76.4	33.3	74.3
Perkins unorg.	–	–	–	–	–	–	–	–	–	–	–	–	–	–
Phippsburg town	1 195	5.7	1.8	2.2	.8	1.5	231	18.2	15.6	14.7	55.9	78.7	40.0	77.7
Richmond town	1 864	10.2	6.3	4.3	2.1	3.5	427	35.4	29.0	17.3	33.7	82.1	–	78.9
Richmond CDP	981	11.3	7.4	4.9	2.9	3.5	298	35.6	31.2	16.4	34.2	81.4	–	78.3
Topsham town	5 186	7.0	2.7	2.8	1.3	2.2	690	17.7	12.2	11.6	49.3	81.3	–	80.2
Topsham CDP	3 595	7.3	2.7	3.1	1.4	2.2	465	18.3	10.1	14.4	50.2	79.9	–	78.9
West Bath town	1 156	9.2	2.8	1.4	.7	1.0	177	18.6	17.5	6.8	60.4	81.5	50.0	79.8
Woolwich town	1 743	10.0	4.0	3.2	1.5	2.5	289	18.0	18.0	7.3	45.7	84.6	22.2	81.6
Somerset County	31 104	12.5	6.9	4.1	2.2	2.9	5 982	14.8	12.8	6.7	36.4	79.2	22.6	75.0
Anson town	1 599	19.1	9.8	1.8	1.2	1.8	303	16.2	16.2	7.3	38.7	75.4	–	69.2
Athens town	569	23.0	13.4	5.6	4.9	2.5	75	20.0	20.0	5.3	36.6	70.1	–	65.6
Bingham town	688	7.7	6.0	3.5	1.5	2.6	205	17.6	16.1	8.3	22.6	67.2	–	64.7
Bingham CDP	605	8.8	6.8	2.6	1.7	1.7	184	19.6	17.9	9.2	22.6	69.4	–	66.4
Brighton plantation	48	31.3	16.7	4.2	4.2	–	5	–	–	–	13.3	72.7	–	56.5
Cambridge town	336	19.3	11.3	4.8	4.2	1.5	25	12.0	12.0	–	38.5	72.3	–	68.6
Canaan town	1 052	15.0	7.1	1.5	.9	.9	142	11.3	9.9	1.4	37.3	80.5	44.4	74.3
Caratunk town	48	–	–	–	–	–	17	–	–	–	–	79.2	–	79.2
Central Somerset unorg.	182	15.9	4.9	9.3	9.3	7.7	54	–	–	–	69.0	64.1	64.7	64.8
Cornville town	647	10.5	5.3	1.7	.9	.8	105	2.9	2.9	2.9	26.5	74.6	–	70.2
Dennistown plantation	10	–	–	–	–	–	3	–	–	–	–	100.0	–	100.0
Detroit town	499	17.4	5.4	.6	.4	.2	78	19.2	16.7	9.0	56.3	87.6	–	82.5
Embden town	437	12.6	7.3	7.6	3.7	5.0	114	15.8	14.0	4.4	36.4	77.7	25.0	74.3

Table 7. **Disability Status: 1990**—Con.

[Data based on sample and subject to sampling variability, see text. For definitions of terms and meanings of symbols, see text]

State County County Subdivision Place	Civilian noninstitutionalized persons 16 to 64 years						Civilian noninstitutionalized persons 65 years and over				Percent in labor force of civilian noninstitutionalized persons 16 to 64 years with—			
		Percent with a work disability		Percent with a mobility or self-care limitation				Percent with a mobility or self-care limitation						
	Total	Total	Prevented from working	Total	Mobility limitation	Self-care limitation	Total	Total	Mobility limitation	Self-care limitation	A work disability	No work disability	A mobility limitation	No mobility limitation
Somerset County—Con.														
Fairfield town	4 401	8.6	5.4	3.8	3.4	2.7	635	10.1	10.1	6.6	31.6	79.1	28.7	76.7
Fairfield CDP	1 811	8.7	6.6	2.9	2.9	1.4	404	10.1	10.1	8.2	23.6	82.8	15.4	79.5
Harmony town	528	15.7	8.9	3.2	2.7	1.9	126	15.1	13.5	5.6	34.9	77.8	14.3	72.6
Hartland town	1 126	12.3	5.8	3.8	2.4	1.8	196	15.3	10.7	7.1	46.8	80.5	25.9	77.6
Hartland CDP	574	10.8	3.0	4.0	1.9	2.6	137	12.4	8.8	7.3	69.4	83.4	63.6	82.2
Highland plantation	22	27.3	–	–	–	–	10	–	–	–	66.7	93.8	–	86.4
Jackman town	566	6.7	3.9	8.5	1.6	7.8	120	11.7	8.3	6.7	23.7	76.7	–	74.3
Madison town	2 899	13.3	7.0	2.7	2.4	1.5	665	16.7	14.3	6.0	37.6	80.7	26.8	76.2
Madison CDP (pt.)	1 777	15.0	9.6	2.9	2.9	1.4	463	21.2	17.7	8.6	28.9	81.4	21.6	75.1
Mercer town	393	10.4	7.1	2.8	2.0	1.3	64	9.4	9.4	–	22.0	83.2	–	78.4
Moose River town	156	–	–	–	–	–	26	7.7	7.7	–	–	78.8	–	78.8
Moscow town	377	13.5	12.2	2.1	2.1	.5	81	13.6	11.1	2.5	7.8	73.0	–	65.6
New Portland town	488	17.4	5.5	7.4	3.7	3.9	84	25.0	25.0	13.1	57.6	81.9	44.4	78.9
Norridgewock town	1 875	7.8	3.3	3.6	.9	3.6	354	18.4	18.4	1.7	52.1	81.2	–	79.6
Madison CDP (pt.)	–	–	–	–	–	–	–	–	–	–	–	–	–	–
Norridgewock CDP	898	5.1	1.6	3.1	–	3.1	187	25.7	25.7	–	69.6	82.2	–	81.5
Northeast Somerset unorg.	226	8.0	6.2	3.5	3.5	–	42	–	–	–	22.2	80.8	–	78.9
Northwest Somerset unorg.	–	–	–	–	–	–	–	–	–	–	–	–	–	–
Palmyra town	1 218	13.8	7.1	1.7	1.4	.5	179	15.1	15.1	4.5	41.1	80.9	23.5	76.1
Pittsfield town	2 457	11.8	6.4	3.5	2.8	2.4	543	14.9	14.9	5.5	26.0	79.2	10.3	74.8
Pittsfield CDP	1 835	13.2	8.0	3.3	2.4	2.3	438	16.0	16.0	6.8	25.9	76.9	15.9	71.5
Pleasant Ridge plantation	80	12.5	8.8	17.5	3.8	13.8	15	–	–	–	30.0	77.1	–	74.0
Ripley town	313	10.2	3.5	3.5	.6	2.9	79	31.6	27.8	21.5	59.4	79.7	–	78.1
St. Albans town	1 065	17.2	8.0	6.2	3.3	4.9	171	11.1	9.9	5.3	49.2	78.8	54.3	74.4
Seboomook Lake unorg.	17	–	–	–	–	–	–	–	–	–	–	47.1	–	47.1
Skowhegan town	5 314	12.9	8.4	7.2	1.9	6.0	1 199	17.7	11.7	10.9	30.5	82.1	26.7	76.3
Skowhegan CDP	4 273	13.3	8.9	8.5	2.0	7.2	992	18.1	10.9	12.5	29.5	81.4	31.4	75.3
Smithfield town	563	7.8	5.0	.4	.4	–	77	7.8	7.8	7.8	36.4	76.9	–	74.0
Solon town	560	13.8	10.0	2.1	2.1	2.0	129	9.3	9.3	6.2	22.1	77.6	16.7	71.2
Starks town	289	17.0	6.9	1.0	1.0	–	49	10.2	10.2	–	51.0	80.4	–	76.2
The Forks plantation	23	–	–	–	–	–	–	–	–	–	–	73.9	–	73.9
West Forks plantation	33	18.2	–	–	–	–	12	–	–	–	66.7	55.6	–	57.6
Waldo County	20 640	11.4	6.0	3.9	2.3	2.5	4 201	21.4	17.3	10.5	36.6	78.7	14.4	75.3
Belfast city	3 754	12.7	7.6	4.6	3.1	2.9	1 070	29.0	22.1	11.5	28.7	82.9	11.0	78.1
Belmont town	415	9.9	2.7	3.4	1.7	2.9	85	9.4	9.4	2.4	68.3	79.9	57.1	79.2
Brooks town	527	12.1	8.3	4.9	2.7	4.2	136	22.8	21.3	12.5	23.4	83.2	–	78.0
Burnham town	593	11.0	4.6	3.5	1.9	2.5	128	21.1	19.5	12.5	55.4	74.6	54.5	72.9
Frankfort town	618	11.5	8.1	7.9	2.8	7.0	107	17.8	15.0	9.3	29.6	70.9	11.8	67.7
Freedom town	376	13.0	6.1	9.3	4.3	6.1	64	31.3	20.3	17.2	36.7	74.6	31.3	71.4
Islesboro town	323	7.1	2.8	1.9	1.2	.6	128	14.8	14.8	11.7	52.2	66.7	50.0	65.8
Jackson town	258	15.9	5.0	1.9	1.9	.8	35	37.1	37.1	14.3	51.2	78.3	–	75.5
Knox town	403	12.9	7.2	2.2	1.7	1.0	75	18.7	18.7	13.3	40.4	73.5	28.6	69.9
Liberty town	462	14.1	5.2	6.3	3.7	3.9	117	28.2	19.7	20.5	55.4	70.0	17.6	69.9
Lincolnville town	1 149	11.5	5.3	2.0	1.1	1.0	260	16.2	12.7	10.4	32.6	80.8	–	76.1
Monroe town	524	8.2	5.2	4.2	2.1	2.5	86	19.8	19.8	5.8	30.2	79.8	–	77.4
Montville town	554	10.6	6.9	4.2	3.2	2.5	70	5.7	5.7	2.9	27.1	73.3	11.1	70.3
Morrill town	403	11.2	8.2	3.2	2.7	1.2	57	7.0	7.0	–	24.4	82.1	18.2	77.3
Northport town	795	10.1	5.2	3.0	2.3	1.4	190	18.4	18.4	9.5	32.5	77.6	–	74.8
Palermo town	665	10.7	6.6	5.9	3.3	3.3	118	16.9	13.6	6.8	31.0	80.5	13.6	77.3
Prospect town	423	15.6	5.9	5.4	2.8	4.5	37	5.4	–	5.4	47.0	75.1	16.7	72.3
Searsmont town	596	12.1	5.2	3.5	2.7	1.8	117	17.9	11.1	11.1	48.6	82.6	–	80.7
Searsport town	1 602	11.1	4.9	3.8	2.3	2.7	375	15.2	12.3	7.2	41.0	78.9	21.6	75.9
Searsport CDP	689	12.5	5.1	2.8	1.5	2.5	227	12.3	8.4	6.2	37.2	80.1	–	75.8
Stockton Springs town	878	12.4	4.8	3.5	1.6	2.7	190	15.3	7.9	11.1	45.9	80.9	–	77.8
Swanville town	694	13.8	7.9	6.5	3.2	5.0	89	31.5	29.2	19.1	32.3	73.4	–	69.9
Thorndike town	449	8.5	4.7	1.8	1.8	.9	79	26.6	21.5	13.9	39.5	71.3	–	69.8
Troy town	534	13.7	5.8	3.2	1.9	1.5	73	24.7	24.7	9.6	47.9	81.1	20.0	77.7
Unity town	1 210	10.2	6.3	4.0	2.2	2.6	193	15.0	13.0	5.7	30.1	70.3	14.8	67.4
Waldo town	409	13.9	7.1	1.5	1.5	.5	58	44.8	32.8	27.6	49.1	77.8	–	74.9
Winterport town	2 026	8.2	4.1	1.4	.8	.5	264	20.1	16.3	9.5	30.5	84.1	52.9	79.9
Winterport CDP	841	6.4	2.0	1.0	1.0	–	155	17.4	14.8	9.7	37.0	82.6	–	80.4
Washington County	21 159	14.1	7.9	3.6	2.7	2.0	5 367	17.1	16.5	7.9	34.0	73.0	10.1	69.1
Addison town	720	12.1	6.7	2.4	1.3	1.9	152	21.7	20.4	7.9	39.1	73.6	22.2	70.0
Alexander town	309	16.5	10.0	2.3	1.6	1.3	33	6.1	6.1	–	31.4	73.6	–	67.8
Baileyville town	1 306	15.1	6.9	2.3	2.1	.9	255	9.8	9.0	3.5	45.7	78.4	32.1	74.3
Woodland CDP	806	13.3	4.8	1.5	1.5	1.2	199	10.6	9.5	4.5	49.5	76.7	33.3	73.7
Baring town	176	10.2	3.4	–	–	–	26	–	–	–	66.7	69.0	–	68.8
Beals town	412	19.9	12.1	3.6	2.7	1.7	105	26.7	26.7	2.9	34.1	80.3	–	73.1
Beddington town	26	73.1	42.3	11.5	11.5	–	–	–	–	–	31.6	100.0	–	56.5
Calais city	2 417	12.5	7.4	5.5	4.4	2.3	614	20.5	20.5	13.8	32.9	75.5	12.3	72.9
Centerville town	27	14.8	7.4	–	–	–	5	60.0	60.0	60.0	50.0	82.6	–	77.8
Charlotte town	150	14.0	8.0	5.3	–	5.3	55	25.5	18.2	10.9	28.6	76.0	–	69.3
Cherryfield town	690	15.2	11.2	4.6	4.6	2.0	207	20.8	20.8	4.8	13.3	75.4	6.3	68.8
Codyville plantation	25	–	–	–	–	–	5	–	–	–	–	100.0	–	100.0
Columbia town	273	19.8	8.8	4.8	4.8	1.1	38	18.4	18.4	7.9	40.7	73.5	–	70.4
Columbia Falls town	339	13.0	8.3	2.9	2.9	2.4	89	11.2	11.2	3.4	25.0	73.6	–	69.3
Cooper town	71	–	–	–	–	–	15	–	–	–	–	67.6	–	67.6
Crawford town	59	8.5	1.7	1.7	1.7	–	6	33.3	33.3	33.3	40.0	63.0	–	62.1
Cutler town	364	6.0	3.0	4.4	1.1	3.3	76	21.1	18.4	18.4	50.0	71.1	50.0	70.0
Danforth town	426	16.7	11.3	6.1	5.4	3.8	105	13.3	13.3	6.7	19.7	68.2	17.4	62.5
Deblois town	58	27.6	3.4	6.9	6.9	–	12	16.7	16.7	16.7	56.3	59.5	–	63.0
Dennysville town	205	12.7	9.8	3.9	2.4	1.5	86	26.7	26.7	23.3	23.1	73.7	–	69.0
East Central Washington unorg.	447	22.1	11.2	2.9	1.1	2.2	62	22.6	17.7	16.1	20.2	73.3	–	62.2
East Machias town	747	11.9	7.0	4.0	3.6	.8	191	29.8	29.8	23.0	37.1	79.2	18.5	76.3
Eastport city	1 116	21.0	11.1	7.0	4.4	4.9	394	21.1	20.3	7.6	38.9	78.3	4.1	73.1
Grand Lake Stream plantation	106	10.4	3.8	–	–	–	36	13.9	13.9	–	63.6	67.4	–	67.0
Harrington town	531	14.5	8.3	3.0	3.0	.9	162	21.6	21.6	7.4	23.4	72.2	12.5	66.8
Jonesboro town	354	13.3	9.3	7.3	2.8	4.5	77	15.6	13.0	5.2	21.3	83.4	–	77.3
Jonesport town	842	11.0	6.8	2.3	1.8	1.2	277	5.8	5.8	1.1	31.2	68.4	13.3	65.2
Lubec town	1 026	16.0	8.6	3.4	2.4	2.7	403	23.1	23.1	5.7	35.4	70.6	8.0	66.4
Machias town	1 595	10.5	5.2	1.9	1.0	1.4	419	20.8	20.3	7.6	41.9	72.4	–	69.9
Machias CDP	1 069	9.1	5.1	2.6	1.2	1.9	305	21.3	20.7	9.5	34.0	69.2	–	66.9
Machiasport town	650	11.7	6.5	3.1	2.8	1.2	149	9.4	9.4	4.7	39.5	71.4	22.2	69.0
Marshfield town	276	3.3	3.3	6.9	1.1	6.9	50	8.0	8.0	–	–	78.3	–	76.6
Meddybemps town	88	2.3	–	–	–	–	20	–	–	–	100.0	62.8	–	63.6
Milbridge town	735	14.3	9.4	2.3	2.0	1.4	239	8.4	8.4	3.3	29.5	69.5	–	65.1
Northfield town	66	27.3	15.2	–	–	–	3	–	–	–	44.4	79.2	–	69.7

Table 7. **Disability Status: 1990**—Con.

[Data based on sample and subject to sampling variability, see text. For definitions of terms and meanings of symbols, see text]

State County County Subdivision Place	Civilian noninstitutionalized persons 16 to 64 years						Civilian noninstitutionalized persons 65 years and over				Percent in labor force of civilian noninstitutionalized persons 16 to 64 years with—			
		Percent with a work disability		Percent with a mobility or self-care limitation				Percent with a mobility or self-care limitation						
	Total	Total	Prevented from working	Total	Mobility limitation	Self-care limitation	Total	Total	Mobility limitation	Self-care limitation	A work disability	No work disability	A mobility limitation	No mobility limitation
Washington County—Con.														
North Washington unorg.	334	12.9	9.9	1.5	.9	.9	66	19.7	15.2	10.6	16.3	64.9	-	59.2
Passamaquoddy Indian Township Reservation	362	11.6	4.1	1.4	.8	1.4	35	5.7	5.7	5.7	59.5	68.4	100.0	67.1
Passamaquoddy Pleasant Point Reservation	322	25.2	12.1	6.8	6.2	2.2	29	41.4	41.4	13.8	39.5	64.7	-	62.3
Pembroke town	505	17.2	9.9	3.4	3.0	1.6	132	12.1	12.1	8.3	18.4	71.5	20.0	63.7
Perry town	475	6.9	4.8	3.8	2.1	2.5	106	15.1	13.2	10.4	30.3	68.6	-	67.3
Princeton town	584	14.7	8.4	1.0	1.0	.3	147	10.9	9.5	8.2	38.4	76.9	33.3	71.6
Robbinston town	303	19.1	9.9	5.0	4.3	2.0	81	7.4	7.4	-	31.0	70.2	-	65.5
Roque Bluffs town	138	16.7	8.0	-	-	-	50	22.0	16.0	22.0	52.2	69.6	-	66.7
Steuben town	684	13.9	6.6	1.8	1.8	.9	130	12.3	12.3	1.5	44.2	68.4	-	66.2
Talmadge town	26	26.9	7.7	-	-	-	17	11.8	11.8	-	71.4	57.9	-	61.5
Topsfield town	150	8.7	2.7	1.3	1.3	1.3	43	9.3	9.3	9.3	46.2	68.6	-	67.6
Vanceboro town	118	10.2	7.6	4.2	1.7	4.2	42	16.7	16.7	-	25.0	59.4	-	56.9
Waite town	62	24.2	19.4	12.9	9.7	9.7	16	12.5	12.5	-	20.0	72.3	-	66.1
Wesley town	94	13.8	13.8	5.3	5.3	2.1	9	-	-	-	-	67.9	-	61.8
Whiting town	225	17.8	12.0	1.3	1.3	-	60	6.7	-	6.7	25.0	65.4	-	59.0
Whitneyville town	145	10.3	9.0	6.9	6.9	4.1	38	5.3	5.3	5.3	13.3	69.2	-	68.1
York County	104 200	8.6	3.7	3.3	1.8	2.3	19 869	18.7	14.1	10.8	47.7	83.4	26.2	81.3
Acton town	1 078	11.9	4.9	3.4	2.0	1.9	259	12.4	10.8	7.7	45.3	79.7	22.7	76.7
Alfred town	1 309	7.6	2.8	2.5	1.9	1.4	320	19.1	19.1	3.8	41.0	80.9	32.0	78.7
Arundel town	1 838	10.4	4.1	3.7	2.3	2.4	265	23.8	15.1	16.6	54.7	83.7	23.3	82.1
Berwick town	3 716	6.7	2.3	2.4	1.6	.8	516	21.1	14.0	14.7	55.2	84.8	52.5	83.3
Biddeford city	13 228	8.7	4.8	4.4	1.7	3.3	2 803	20.5	14.9	10.9	39.1	84.5	10.4	81.8
Buxton town	4 307	10.1	4.6	4.4	2.8	2.7	503	22.3	15.7	15.7	47.4	85.4	27.0	83.1
Cornish town	759	9.9	3.2	2.8	.9	1.8	139	16.5	15.1	9.4	56.0	79.7	14.3	77.9
Dayton town	789	9.1	2.7	4.4	2.0	4.1	118	28.0	22.9	18.6	59.7	83.3	43.8	81.9
Eliot town	3 443	7.5	2.5	1.5	.7	.9	586	16.7	16.7	9.2	48.4	81.5	21.7	79.4
South Eliot CDP	2 022	8.4	3.1	2.1	.9	1.2	405	20.7	20.7	11.4	42.6	78.8	27.8	76.2
Hollis town	2 331	10.7	3.5	1.6	1.2	1.1	267	9.7	9.7	5.6	51.8	84.5	-	82.0
Kennebunk town	4 974	9.3	4.5	2.3	2.3	1.6	1 131	16.4	11.9	10.1	43.4	84.0	55.7	80.8
Kennebunk CDP	2 609	9.9	4.1	2.6	2.6	2.1	716	18.9	14.1	11.9	46.7	85.8	59.4	82.6
Kennebunkport town	2 085	3.5	1.3	2.2	1.3	1.5	757	14.1	14.1	1.8	61.6	80.2	-	80.6
Kennebunkport CDP	557	6.3	2.5	5.6	2.5	3.1	312	19.9	19.9	4.5	60.0	72.4	-	73.5
Kittery town	5 516	5.2	2.4	1.4	.8	1.3	1 157	17.4	13.2	11.9	51.2	81.7	33.3	80.4
Kittery CDP	2 867	5.4	2.3	2.2	1.2	1.9	624	19.6	14.3	11.9	57.1	81.6	41.2	80.7
Kittery Point CDP	650	1.7	-	-	-	-	161	19.9	16.1	15.5	100.0	85.8	-	86.0
Lebanon town	2 682	11.0	5.0	2.2	1.4	1.4	376	21.3	15.4	14.6	48.5	86.0	-	83.1
Limerick town	1 066	12.9	6.8	5.3	3.6	4.0	185	18.9	17.8	9.2	34.3	80.9	13.2	77.2
Limington town	1 734	12.6	4.3	3.1	2.5	1.4	186	4.3	4.3	4.3	65.1	81.4	20.9	80.8
Lyman town	2 229	5.3	1.9	3.1	.1	3.1	220	20.0	17.7	12.7	64.4	80.2	-	79.5
Newfield town	647	7.4	3.9	3.6	1.2	2.6	125	16.0	14.4	9.6	33.3	81.3	25.0	78.4
North Berwick town	2 373	6.1	1.4	3.2	.5	3.2	343	32.4	18.7	25.1	73.1	80.6	-	80.5
North Berwick CDP	927	7.2	2.9	6.6	1.3	6.6	160	23.8	12.5	15.0	59.7	77.0	-	76.7
Ogunquit town	626	4.3	1.0	2.1	.6	1.4	239	13.8	11.7	8.8	55.6	80.0	50.0	79.1
Old Orchard Beach town	5 346	10.4	4.5	4.4	2.3	2.6	1 040	26.3	16.7	19.3	42.5	86.7	26.8	83.4
Old Orchard Beach CDP	5 346	10.4	4.5	4.4	2.3	2.6	1 040	26.3	16.7	19.3	42.5	86.7	26.8	83.4
Parsonsfield town	901	11.5	4.2	4.7	2.4	3.2	196	23.0	18.9	13.3	46.2	73.8	36.4	71.4
Saco city	9 859	7.8	3.3	3.3	1.9	2.6	1 958	18.4	14.6	12.2	51.4	82.9	42.9	81.2
Sanford town	12 276	11.0	5.5	4.7	2.8	3.6	2 616	19.8	13.8	12.4	43.1	84.0	15.5	81.3
Sanford CDP	6 028	12.5	7.3	5.6	3.4	4.2	1 593	21.4	15.4	11.4	36.3	85.3	18.4	81.3
South Sanford CDP	2 415	8.0	1.9	3.8	1.5	2.9	424	10.1	8.5	8.5	64.6	82.4	41.7	81.5
Springvale CDP	2 048	12.6	5.9	5.2	3.6	3.6	440	25.9	16.8	19.5	43.8	82.3	-	80.3
Shapleigh town	1 212	8.6	3.9	1.7	1.3	.7	256	15.6	11.7	10.5	39.4	81.5	31.3	78.5
South Berwick town	3 721	6.0	2.1	1.6	1.2	.6	496	16.5	12.9	3.6	50.0	87.5	36.4	85.8
Waterboro town	2 955	7.6	3.9	2.9	2.4	1.1	345	15.4	11.6	3.8	46.5	81.5	31.9	80.0
Wells town	4 947	10.4	3.2	3.1	2.6	.9	1 116	15.5	12.4	8.9	54.6	85.4	31.8	83.5
York town	6 253	5.9	1.9	3.3	.5	3.0	1 351	15.1	12.0	5.2	50.9	81.7	37.5	80.1
Cape Neddick CDP	1 351	10.2	4.5	4.7	1.5	3.8	284	19.0	12.3	12.3	21.7	87.6	-	82.0
York Harbor CDP	1 594	4.3	.9	4.1	.8	3.3	501	22.6	18.0	4.6	63.8	80.5	100.0	79.6

Table 8. **Disability Status: 1990**

[Data based on sample and subject to sampling variability, see text. For definitions of terms and meanings of symbols, see text]

State County Place and [In Selected States] County Subdivision	Civilian noninstitutionalized persons 16 to 64 years						Civilian noninstitutionalized persons 65 years and over				Percent in labor force of civilian noninstitutionalized persons 16 to 64 years with—			
		Percent with a work disability		Percent with a mobility or self-care limitation				Percent with a mobility or self-care limitation						
	Total	Total	Prevented from working	Total	Mobility limitation	Self-care limitation	Total	Total	Mobility limitation	Self-care limitation	A work disability	No work disability	A mobility limitation	No mobility limitation
The State	**772 988**	**10.2**	**4.9**	**3.5**	**2.0**	**2.4**	**153 606**	**18.0**	**14.5**	**9.9**	**43.5**	**80.7**	**21.7**	**78.0**
COUNTY														
Androscoggin County	66 085	11.3	5.4	4.4	2.5	3.0	12 988	22.4	16.7	13.8	45.8	84.3	20.0	81.4
Aroostook County	50 725	12.2	6.9	3.8	2.0	2.7	10 269	14.2	11.7	7.6	35.0	76.8	10.0	73.0
Cumberland County	156 995	8.2	3.5	3.0	1.8	2.0	30 059	17.9	14.3	9.6	48.7	83.1	28.6	81.3
Franklin County	18 692	10.5	4.8	2.8	2.0	1.5	3 371	16.9	15.8	7.9	43.6	79.6	17.7	77.0
Hancock County	28 887	9.7	4.4	2.1	1.5	1.4	6 726	12.1	11.3	5.8	44.5	77.9	27.4	75.4
Kennebec County	73 567	10.8	5.0	3.6	2.0	2.5	14 447	20.5	15.8	11.4	46.3	82.1	26.1	79.3
Knox County	21 542	9.6	4.3	4.3	1.8	3.3	5 854	19.7	16.3	11.8	45.6	80.7	17.4	78.4
Lincoln County	18 456	10.2	4.5	3.0	1.9	1.9	4 827	17.0	14.6	8.7	45.6	78.7	13.0	76.5
Oxford County	32 244	13.3	6.8	4.2	2.3	2.9	7 412	13.6	10.8	7.7	40.7	80.0	21.4	76.0
Penobscot County	96 915	10.0	5.1	3.8	2.0	2.6	16 010	20.4	16.1	11.5	40.9	76.4	19.1	74.0
Piscataquis County	11 196	11.1	6.0	3.0	2.0	1.8	2 671	10.8	9.8	5.1	36.0	77.7	10.8	74.3
Sagadahoc County	20 581	9.3	3.6	3.1	1.8	2.1	3 553	18.2	14.5	10.9	52.0	81.9	26.7	80.1
Somerset County	31 104	12.5	6.9	4.1	2.2	2.9	5 982	14.8	12.8	6.7	36.4	79.2	22.6	75.0
Waldo County	20 640	11.4	6.0	3.9	2.3	2.5	4 201	21.4	17.3	10.5	36.6	78.7	14.4	75.3
Washington County	21 159	14.1	7.9	3.6	2.7	2.0	5 367	17.1	16.5	7.9	34.0	73.0	10.1	69.1
York County	104 200	8.6	3.7	3.3	1.8	2.3	19 869	18.7	14.1	10.8	47.7	83.4	26.2	81.3
PLACE AND COUNTY SUBDIVISION														
Abbot town, Piscataquis County	416	9.9	3.4	1.2	1.2	1.0	76	13.2	9.2	7.9	48.8	83.7	–	81.3
Acton town, York County	1 078	11.9	4.9	3.4	2.0	1.9	259	12.4	10.8	7.7	45.3	79.7	22.7	76.7
Addison town, Washington County	720	12.1	6.7	2.4	1.3	1.9	152	21.7	20.4	7.9	39.1	73.6	22.2	70.0
Albion town, Kennebec County	1 057	8.9	6.0	3.5	2.0	2.2	212	19.8	15.6	12.7	25.5	80.6	19.0	76.8
Alexander town, Washington County	309	16.5	10.0	2.3	1.6	1.3	33	6.1	6.1	–	31.4	73.6	–	67.8
Alfred town, York County	1 309	7.6	2.8	2.5	1.9	1.4	320	19.1	19.1	3.8	41.0	80.9	32.0	78.7
Allagash town, Aroostook County	215	24.2	18.6	5.1	4.2	4.2	68	10.3	10.3	5.9	19.2	68.7	–	59.2
Alna town, Lincoln County	350	10.6	6.3	1.7	1.4	1.1	89	21.3	16.9	6.7	21.6	81.5	–	76.2
Alton town, Penobscot County	521	12.5	6.1	5.2	1.5	5.2	55	12.7	12.7	7.3	44.6	81.8	–	78.4
Amherst town, Hancock County	124	5.6	4.0	–	–	–	31	–	–	–	28.6	71.8	–	69.4
Amity town, Aroostook County	156	15.4	11.5	4.5	4.5	3.2	8	–	–	–	12.5	72.0	–	65.8
Andover town, Oxford County	599	14.7	5.8	1.0	.7	.3	118	16.9	11.9	11.9	47.7	77.1	–	73.3
Anson town, Somerset County	1 599	19.1	9.8	1.8	1.2	1.8	303	16.2	16.2	7.3	38.7	75.4	–	69.2
Appleton town, Knox County	661	7.4	3.5	1.2	.9	.3	103	24.3	20.4	13.6	40.8	75.8	–	73.9
Argyle unorg., Penobscot County	142	14.8	8.5	–	–	–	13	–	–	–	42.9	76.9	–	71.8
Arrowsic town, Sagadahoc County	308	10.1	3.9	5.8	2.9	4.2	51	15.7	11.8	7.8	45.2	84.5	11.1	82.6
Arundel town, York County	1 838	10.4	4.1	3.7	2.3	2.4	265	23.8	15.1	16.6	54.7	83.7	23.3	82.1
Ashland town, Aroostook County	1 015	11.8	5.2	8.1	.9	7.5	173	18.5	12.1	13.3	42.5	76.3	–	73.0
Athens town, Somerset County	569	23.0	13.4	5.6	4.9	2.5	75	20.0	20.0	5.3	36.6	70.1	–	65.6
Atkinson town, Piscataquis County	230	2.6	2.6	1.3	1.3	1.3	3	–	–	–	–	81.7	–	80.6
Auburn city, Androscoggin County	14 874	10.3	4.9	4.9	3.0	3.4	3 423	23.4	17.5	14.7	48.0	84.1	20.6	82.2
Augusta city, Kennebec County	13 085	13.9	6.1	4.1	2.4	3.0	3 139	17.9	11.9	12.3	50.1	85.0	31.2	81.3
Aurora town, Hancock County	54	13.0	7.4	11.1	5.6	11.1	–	–	–	–	–	76.6	–	70.6
Avon town, Franklin County	357	14.3	9.5	5.0	4.2	2.5	79	19.0	19.0	10.1	33.3	80.4	40.0	75.1
Baileyville town, Washington County	1 306	15.1	6.9	2.3	2.1	.9	255	9.8	9.0	3.5	45.7	78.4	32.1	74.3
Baldwin town, Cumberland County	820	12.1	5.5	4.3	2.7	2.9	143	24.5	23.1	14.7	45.5	82.1	–	79.8
Bancroft town, Aroostook County	39	10.3	10.3	–	–	–	15	13.3	13.3	–	–	48.6	–	43.6
Bangor city, Penobscot County	21 386	10.3	4.8	3.8	2.2	2.5	4 052	20.5	16.3	11.4	45.4	81.2	15.5	78.9
Bar Harbor CDP, Hancock County	1 684	5.3	1.8	1.4	.2	1.2	468	6.2	6.2	4.7	59.6	79.0	100.0	77.9
Bar Harbor town, Hancock County	2 786	6.2	2.7	1.7	.5	1.5	680	5.9	5.9	3.8	46.8	82.0	28.6	80.1
Baring town, Washington County	176	10.2	3.4	–	–	–	26	–	–	–	66.7	69.0	–	68.8
Bath city, Sagadahoc County	5 722	11.5	3.9	3.0	2.4	1.5	1 241	13.6	9.8	10.5	59.3	82.5	47.9	80.7
Beals town, Washington County	412	19.9	12.1	3.6	2.7	1.7	105	26.7	26.7	2.9	34.1	80.3	–	73.1
Beaver Cove town, Piscataquis County	54	7.4	–	–	–	–	18	–	–	–	100.0	64.0	–	66.7
Beddington town, Washington County	26	73.1	42.3	11.5	11.5	–	–	–	–	–	31.6	100.0	–	56.5
Belfast city, Waldo County	3 754	12.7	7.6	4.6	3.1	2.9	1 070	29.0	22.1	11.5	28.7	82.9	11.0	78.1
Belgrade town, Kennebec County	1 571	5.9	2.2	2.5	1.7	1.5	263	34.2	32.3	10.3	55.4	80.7	40.7	79.9
Belmont town, Waldo County	415	9.9	2.7	3.4	1.7	2.9	85	9.4	9.4	2.4	68.3	79.9	57.1	79.2
Benton town, Kennebec County	1 554	12.7	5.7	4.0	2.2	2.8	251	19.9	15.1	10.4	44.4	81.6	35.3	77.8
Berwick town, York County	3 716	6.7	2.3	2.4	1.6	.8	516	21.1	14.0	14.7	55.2	84.8	52.5	83.3
Bethel town, Oxford County	1 433	8.7	3.7	.5	.5	.5	389	10.5	8.0	4.4	44.4	86.4	–	83.2
Biddeford city, York County	13 228	8.7	4.8	4.4	1.7	3.3	2 803	20.5	14.9	10.9	39.1	84.5	10.4	81.8
Bingham CDP, Somerset County	605	8.8	6.8	2.6	1.7	1.7	184	19.6	17.9	9.2	22.6	69.4	–	66.4
Bingham town, Somerset County	688	7.7	6.0	3.5	1.5	2.6	205	17.6	16.1	8.3	22.6	67.2	–	64.7
Blaine town, Aroostook County	487	9.4	7.8	4.9	2.7	3.3	101	22.8	20.8	16.8	17.4	77.6	38.5	72.8
Blanchard unorg., Piscataquis County	52	13.5	5.8	–	–	–	7	–	–	–	57.1	75.6	–	73.1
Blue Hill town, Hancock County	1 158	7.4	3.2	1.1	1.1	.3	343	12.2	11.4	8.5	46.5	78.5	–	77.0
Boothbay town, Lincoln County	1 677	11.5	5.1	1.3	1.3	.2	403	11.9	11.9	2.2	37.8	75.5	18.2	71.9
Boothbay Harbor CDP, Lincoln County	785	8.3	4.8	3.1	.6	2.4	265	24.2	15.8	14.3	33.8	78.1	–	74.9
Boothbay Harbor town, Lincoln County	1 415	7.6	3.7	2.7	1.1	1.7	478	19.0	12.8	10.7	44.9	77.1	13.3	75.3
Bowdoin town, Sagadahoc County	1 398	9.6	3.9	4.3	1.9	2.5	112	19.6	17.9	5.4	47.0	82.8	11.1	80.7
Bowdoinham town, Sagadahoc County	1 408	9.4	3.6	3.3	1.9	2.1	204	15.2	12.3	9.3	57.6	81.7	37.0	80.3
Bowerbank town, Piscataquis County	31	6.5	–	–	–	–	15	–	–	–	100.0	48.3	–	51.6
Bradford town, Penobscot County	705	15.9	10.2	3.7	2.4	1.6	96	19.8	12.5	17.7	27.7	74.7	29.4	68.2
Bradley town, Penobscot County	806	10.8	6.5	1.6	1.2	1.0	129	21.7	14.0	12.4	35.6	73.6	30.0	70.0
Bremen town, Lincoln County	417	13.7	5.8	5.3	4.3	2.4	124	25.0	21.8	20.2	50.9	70.6	11.1	70.4
Brewer city, Penobscot County	5 797	10.3	5.7	3.5	2.4	1.8	1 218	18.1	15.2	8.0	39.1	84.5	20.9	81.3
Bridgewater town, Aroostook County	400	13.0	9.3	9.0	1.8	7.3	115	12.2	7.8	4.3	23.1	79.0	–	73.0
Bridgton CDP, Cumberland County	1 170	12.0	3.3	5.4	4.3	2.8	288	21.9	18.8	8.0	58.6	73.4	16.0	74.1
Bridgton town, Cumberland County	2 436	13.6	6.7	5.5	5.0	2.1	540	22.2	19.1	14.8	43.4	76.0	14.8	74.6
Brighton plantation, Somerset County	48	31.3	16.7	4.2	4.2	–	5	–	–	–	13.3	72.7	–	56.5
Bristol town, Lincoln County	1 361	7.2	3.5	1.8	1.1	1.2	524	10.7	8.4	5.9	34.7	73.1	–	71.1
Brooklin town, Hancock County	450	10.0	4.2	2.2	2.2	.9	185	19.5	15.1	9.2	37.8	79.8	40.0	76.4
Brooks town, Waldo County	527	12.1	8.3	4.9	2.7	4.2	136	22.8	21.3	12.5	23.4	83.2	–	78.0
Brooksville town, Hancock County	461	11.5	7.6	3.0	2.2	1.5	130	7.7	7.7	5.4	34.0	68.1	20.0	65.2
Brownfield town, Oxford County	649	18.6	8.9	3.5	1.8	2.8	127	17.3	15.0	8.7	40.5	80.3	–	74.3
Brownville town, Piscataquis County	908	11.7	5.9	5.3	1.1	4.6	262	9.9	6.9	6.9	36.8	74.2	–	70.6
Brunswick CDP, Cumberland County	8 875	8.0	2.1	2.8	1.6	2.1	2 073	19.0	17.0	8.5	63.5	75.4	33.8	75.1
Brunswick town, Cumberland County	11 989	7.9	2.2	2.4	1.5	1.7	2 626	18.9	16.2	10.2	61.9	76.9	36.3	76.3
Brunswick Station CDP, Cumberland County	375	4.3	–	–	–	–	12	–	–	–	37.5	73.0	–	71.5

Table 8. **Disability Status: 1990**—Con.

[Data based on sample and subject to sampling variability, see text. For definitions of terms and meanings of symbols, see text]

State County Place and [In Selected States] County Subdivision	Civilian noninstitutionalized persons 16 to 64 years						Civilian noninstitutionalized persons 65 years and over				Percent in labor force of civilian noninstitutionalized persons 16 to 64 years with—			
		Percent with a work disability		Percent with a mobility or self-care limitation				Percent with a mobility or self-care limitation						
	Total	Total	Prevented from working	Total	Mobility limitation	Self-care limitation	Total	Total	Mobility limitation	Self-care limitation	A work disability	No work disability	A mobility limitation	No mobility limitation
PLACE AND COUNTY SUBDIVISION— Con.														
Buckfield town, Oxford County	967	10.0	3.9	1.6	1.6	.1	149	8.1	8.1	6.0	51.5	84.4	–	82.4
Bucksport CDP, Hancock County	1 816	8.1	4.8	1.3	1.0	1.0	418	21.8	19.9	5.0	33.1	76.9	33.3	73.7
Bucksport town, Hancock County	3 016	11.6	4.9	1.3	1.1	.6	581	17.4	16.0	4.5	42.5	76.6	17.6	73.3
Burlington town, Penobscot County	204	13.2	7.8	7.4	2.5	6.4	36	13.9	13.9	–	40.7	74.6	–	71.9
Burnham town, Waldo County	593	11.0	4.6	3.5	1.9	2.5	128	21.1	19.5	12.5	55.4	74.6	54.5	72.9
Buxton town, York County	4 307	10.1	4.6	4.4	2.8	2.7	503	22.3	15.7	15.7	47.4	85.4	27.0	83.1
Byron town, Oxford County	63	12.7	12.7	–	–	–	24	45.8	12.5	45.8	–	81.8	–	71.4
Calais city, Washington County	2 417	12.5	7.4	5.5	4.4	2.3	614	20.5	20.5	13.8	32.9	75.5	12.3	72.9
Cambridge town, Somerset County	336	19.3	11.3	4.8	4.2	1.5	25	12.0	12.0	–	38.5	72.3	–	68.6
Camden CDP, Knox County	2 225	6.4	2.8	1.2	.5	.6	820	18.9	16.6	13.2	50.7	84.1	–	82.4
Camden town, Knox County	2 901	7.8	2.1	1.4	.4	1.0	1 027	18.3	15.0	12.0	57.1	83.5	–	81.8
Canaan town, Somerset County	1 052	15.0	7.1	1.5	.9	.9	142	11.3	9.9	1.4	37.3	80.5	44.4	74.3
Canton town, Oxford County	565	17.3	11.5	8.0	4.4	6.0	144	16.7	16.7	16.7	28.6	76.4	–	71.3
Cape Elizabeth town, Cumberland County	5 624	4.0	1.4	2.0	.6	1.4	1 153	8.6	6.2	5.3	59.5	77.7	16.7	77.3
Cape Neddick CDP, York County	1 351	10.2	4.5	4.7	1.5	3.8	284	19.0	12.3	12.3	21.7	87.6	–	82.0
Caratunk town, Somerset County	48	–	–	–	–	–	17	–	–	–	–	79.2	–	79.2
Caribou city, Aroostook County	5 764	11.6	7.1	3.1	2.3	1.3	1 186	18.7	16.9	5.8	29.2	78.9	21.4	74.4
Carmel town, Penobscot County	1 285	9.8	4.6	3.6	1.9	2.3	186	21.0	14.0	12.4	39.7	81.9	4.2	79.1
Carrabassett Valley town, Franklin County	239	2.9	–	2.1	1.3	.8	23	–	–	–	57.1	86.6	–	86.9
Carroll plantation, Penobscot County	110	2.7	2.7	–	–	–	25	8.0	8.0	–	–	61.7	–	60.0
Carthage town, Franklin County	307	21.2	8.5	6.2	6.2	3.3	43	9.3	9.3	–	50.8	74.0	15.8	72.6
Cary plantation, Aroostook County	124	11.3	2.4	3.2	3.2	3.2	38	13.2	13.2	5.3	64.3	90.9	–	90.8
Casco town, Cumberland County	1 943	9.3	3.8	3.1	2.3	2.5	266	4.5	4.5	–	32.0	82.2	15.9	79.0
Castine town, Hancock County	885	2.3	.8	.6	.2	.6	139	7.2	7.2	–	50.0	53.9	–	53.9
Castle Hill town, Aroostook County	286	7.3	4.5	3.1	2.1	2.1	66	7.6	7.6	4.5	14.3	77.4	50.0	73.2
Caswell town, Aroostook County	252	10.3	6.7	4.0	4.0	.4	41	9.8	9.8	4.9	34.6	69.5	30.0	67.4
Centerville town, Washington County	27	14.8	7.4	–	–	–	5	60.0	60.0	60.0	50.0	82.6	–	77.8
Central Aroostook unorg., Aroostook County	44	–	–	–	–	–	3	–	–	–	–	68.2	–	68.2
Central Hancock unorg., Hancock County	85	14.1	11.8	4.7	4.7	4.7	15	–	–	–	16.7	89.0	–	82.7
Central Somerset unorg., Somerset County	182	15.9	4.9	9.3	9.3	7.7	54	–	–	–	69.0	64.1	64.7	64.8
Chapman town, Aroostook County	291	9.6	3.8	1.0	1.0	1.0	29	6.9	6.9	6.9	60.7	84.0	–	82.6
Charleston town, Penobscot County	799	9.4	3.5	3.5	2.8	1.9	84	17.9	15.5	16.7	53.3	72.0	27.3	71.4
Charlotte town, Washington County	150	14.0	8.0	5.3	–	5.3	55	25.5	18.2	10.9	28.6	76.0	–	69.3
Chelsea town, Kennebec County	1 469	14.6	5.4	3.5	2.9	.6	198	24.2	19.2	16.7	62.8	84.3	–	83.5
Cherryfield town, Washington County	690	15.2	11.2	4.6	4.6	2.0	207	20.8	20.8	4.8	13.3	75.4	6.3	68.8
Chester town, Penobscot County	309	11.0	8.1	4.9	2.9	4.2	19	–	–	–	26.5	72.4	–	69.3
Chesterville town, Franklin County	629	12.2	4.6	2.7	2.7	.3	102	8.8	5.9	2.9	44.2	83.3	–	80.7
China town, Kennebec County	2 368	9.0	3.3	2.4	.8	1.5	309	17.2	14.6	5.2	50.7	80.8	75.0	78.2
Chisholm CDP, Franklin County	1 083	7.6	5.2	3.3	3.3	.6	229	12.2	6.1	10.0	31.7	77.4	44.4	75.0
Clifton town, Penobscot County	424	19.8	9.7	4.7	4.7	1.4	44	15.9	6.8	9.1	35.7	77.1	25.0	71.0
Clinton CDP, Kennebec County	900	7.9	2.9	3.4	2.0	1.4	156	28.2	23.7	9.6	46.5	77.3	66.7	75.1
Clinton town, Kennebec County	2 164	10.5	5.1	4.4	3.0	2.5	268	26.5	19.0	15.7	46.3	76.5	27.3	74.7
Codyville plantation, Washington County	25	–	–	–	–	–	5	–	–	–	–	100.0	–	100.0
Columbia town, Washington County	273	19.8	8.8	4.8	4.8	1.1	38	18.4	18.4	7.9	40.7	73.5	–	70.4
Columbia Falls town, Washington County	339	13.0	8.3	2.9	2.9	2.4	89	11.2	11.2	3.4	25.0	73.6	–	69.3
Connor unorg., Aroostook County	320	17.2	9.4	6.3	5.3	3.8	38	15.8	15.8	7.9	32.7	80.8	29.4	74.9
Cooper town, Washington County	71	–	–	–	–	–	15	–	–	–	–	67.6	–	67.6
Coplin plantation, Franklin County	105	6.7	3.8	–	–	–	2	100.0	100.0	100.0	42.9	82.7	–	80.0
Corinna town, Penobscot County	1 398	14.4	7.8	4.9	2.6	3.9	276	23.6	18.1	12.0	37.6	84.6	13.9	79.5
Corinth town, Penobscot County	1 404	9.0	5.1	3.1	1.2	2.4	220	30.5	26.8	20.0	33.9	76.7	17.6	73.5
Cornish town, York County	759	9.9	3.2	2.8	.9	1.8	139	16.5	15.1	9.4	56.0	79.7	14.3	77.9
Cornville town, Somerset County	647	10.5	5.3	1.7	.9	.8	105	2.9	2.9	2.9	26.5	74.6	–	70.2
Cranberry Isles town, Hancock County	103	–	–	–	–	–	45	22.2	22.2	6.7	–	80.6	–	80.6
Crawford town, Washington County	59	8.5	1.7	1.7	1.7	–	6	33.3	33.3	33.3	40.0	63.0	–	62.1
Criehaven unorg., Knox County	–	–	–	–	–	–	–	–	–	–	–	–	–	–
Crystal town, Aroostook County	222	20.3	7.7	–	–	–	30	–	–	–	44.4	76.3	–	69.8
Cumberland town, Cumberland County	3 846	7.7	2.8	3.4	1.9	2.1	590	18.8	12.9	12.5	53.2	78.4	34.7	77.3
Cumberland Center CDP, Cumberland County	1 331	7.9	1.7	3.5	1.8	1.7	176	35.2	18.8	30.7	69.5	79.0	75.0	78.3
Cushing town, Knox County	600	7.7	3.0	1.3	1.0	1.0	176	9.1	8.0	6.8	47.8	75.1	33.3	73.4
Cutler town, Washington County	364	6.0	3.0	4.4	1.1	3.3	76	21.1	18.4	18.4	50.0	71.1	50.0	70.0
Cyr plantation, Aroostook County	78	17.9	11.5	3.8	3.8	3.8	12	–	–	–	35.7	73.4	–	69.3
Dallas plantation, Franklin County	117	6.0	4.3	1.7	1.7	1.7	9	–	–	–	28.6	82.7	–	80.9
Damariscotta town, Lincoln County	1 022	9.6	6.1	3.2	2.2	1.9	452	15.3	14.6	8.0	26.5	81.1	–	77.5
Damariscotta-Newcastle CDP, Lincoln County	770	8.1	4.2	2.5	1.4	1.0	487	14.6	14.0	6.4	29.0	77.7	–	74.8
Danforth town, Washington County	426	16.7	11.3	6.1	5.4	3.8	105	13.3	13.3	6.7	19.7	68.2	17.4	62.5
Dayton town, York County	789	9.1	2.7	4.4	2.0	4.1	118	28.0	22.9	18.6	59.7	83.3	43.8	81.9
Deblois town, Washington County	58	27.6	3.4	6.9	6.9	–	12	16.7	16.7	16.7	56.3	59.5	–	63.0
Dedham town, Hancock County	798	7.4	3.5	2.0	2.0	1.8	103	9.7	9.7	4.9	47.5	82.4	56.3	80.3
Deer Isle town, Hancock County	1 075	10.4	4.4	3.0	.7	2.8	316	15.8	14.6	7.6	44.6	79.4	–	76.4
Denmark town, Oxford County	496	6.9	3.0	1.2	.8	1.2	103	3.9	3.9	3.9	55.9	71.9	50.0	70.9
Dennistown plantation, Somerset County	10	–	–	–	–	–	3	–	–	–	–	100.0	–	100.0
Dennysville town, Washington County	205	12.7	9.8	3.9	2.4	1.5	86	26.7	26.7	23.3	23.1	73.7	–	69.0
Detroit town, Somerset County	499	17.4	5.4	.6	.4	.2	78	19.2	16.7	9.0	56.3	87.6	–	82.5
Dexter CDP, Penobscot County	1 701	9.7	4.2	8.6	2.0	6.6	346	9.2	4.6	5.8	50.3	77.9	–	76.8
Dexter town, Penobscot County	2 768	9.5	4.7	6.5	2.2	4.3	498	6.4	3.2	4.0	46.8	76.4	–	75.2
Dixfield CDP, Oxford County	782	14.7	7.4	2.4	2.0	.9	201	18.4	17.4	5.0	37.4	75.6	12.5	71.1
Dixfield town, Oxford County	1 577	14.3	7.0	2.3	1.9	1.0	340	16.5	15.9	5.9	41.6	77.0	13.3	73.0
Dixmont town, Penobscot County	655	14.0	9.5	4.7	2.9	2.4	86	14.0	14.0	3.5	27.2	76.4	–	71.5
Dover-Foxcroft town, Piscataquis County	2 640	8.4	3.8	3.0	1.7	2.0	678	13.1	12.2	5.3	45.9	77.6	8.7	76.1
Dover-Foxcroft CDP, Piscataquis County	1 760	8.1	4.0	3.1	1.6	2.6	522	11.5	11.5	5.0	44.1	79.0	14.3	77.1
Dresden town, Lincoln County	872	11.6	3.4	3.8	1.5	3.2	131	13.0	7.6	7.6	68.3	81.1	15.4	80.6
Drew plantation, Penobscot County	28	32.1	21.4	14.3	14.3	–	4	–	–	–	33.3	89.5	–	83.3
Durham town, Androscoggin County	1 915	11.9	4.0	4.9	3.6	2.0	211	19.9	17.5	14.2	59.0	84.5	39.7	83.1
Dyer Brook town, Aroostook County	156	12.2	7.1	1.3	1.3	1.3	32	6.3	6.3	–	42.1	73.7	–	70.8
E plantation, Aroostook County	36	–	–	–	–	–	5	80.0	80.0	80.0	–	88.9	–	88.9
Eagle Lake town, Aroostook County	530	9.8	9.4	4.0	4.0	2.1	136	15.4	9.6	11.8	3.8	62.6	–	59.1
Eastbrook town, Hancock County	209	3.8	3.3	7.7	1.0	6.7	31	25.8	19.4	25.8	12.5	70.1	–	68.6
East Central Franklin unorg., Franklin County	297	13.1	5.7	4.4	3.7	1.0	33	12.1	12.1	12.1	43.6	79.8	9.1	77.6
East Central Penobscot unorg., Penobscot County	–	–	–	–	–	–	–	–	–	–	–	–	–	–
East Central Washington unorg., Washington County	447	22.1	11.2	2.9	1.1	2.2	62	22.6	17.7	16.1	20.2	73.3	–	62.2

Table 8. **Disability Status: 1990**—Con.

[Data based on sample and subject to sampling variability, see text. For definitions of terms and meanings of symbols, see text]

State County Place and [In Selected States] County Subdivision	Civilian noninstitutionalized persons 16 to 64 years						Civilian noninstitutionalized persons 65 years and over				Percent in labor force of civilian noninstitutionalized persons 16 to 64 years with—			
		Percent with a work disability		Percent with a mobility or self-care limitation				Percent with a mobility or self-care limitation						
	Total	Total	Prevented from working	Total	Mobility limitation	Self-care limitation	Total	Total	Mobility limitation	Self-care limitation	A work disability	No work disability	A mobility limitation	No mobility limitation
PLACE AND COUNTY SUBDIVISION—Con.														
East Hancock unorg., Hancock County	18	22.2	11.1	–	–	–	4	50.0	50.0	50.0	50.0	42.9	–	44.4
East Machias town, Washington County	747	11.9	7.0	4.0	3.6	.8	191	29.8	29.8	23.0	37.1	79.2	18.5	76.3
East Millinocket town, Penobscot County	1 393	10.9	6.2	4.3	1.7	3.0	288	13.9	11.5	7.3	37.5	66.9	4.2	64.7
East Millinocket CDP, Penobscot County	1 337	11.2	6.4	3.9	1.8	2.5	274	13.1	10.6	7.7	38.0	66.8	4.2	64.7
Easton town, Aroostook County	809	11.4	3.7	.4	.1	.4	158	3.2	3.2	–	60.9	78.1	–	76.2
Eastport city, Washington County	1 116	21.0	11.1	7.0	4.4	4.9	394	21.1	20.3	7.6	38.9	78.3	4.1	73.1
Eddington town, Penobscot County	1 325	10.4	4.3	2.2	1.4	1.5	193	20.2	14.5	13.5	44.2	82.6	11.1	79.6
Edgecomb town, Lincoln County	623	7.7	3.9	4.3	2.2	2.7	151	17.9	15.2	2.6	45.8	83.0	28.6	81.3
Edinburg town, Penobscot County	98	4.1	2.0	–	–	–	4	–	–	–	–	89.4	–	85.7
Eliot town, York County	3 443	7.5	2.5	1.5	.7	.9	586	16.7	16.7	9.2	48.4	81.5	21.7	79.4
Ellsworth city, Hancock County	3 668	9.6	4.2	2.2	1.6	1.6	859	10.0	10.0	7.9	55.0	81.6	16.7	80.1
Embden town, Somerset County	437	12.6	7.3	7.6	3.7	5.0	114	15.8	14.0	4.4	36.4	77.7	25.0	74.3
Enfield town, Penobscot County	944	11.7	6.6	3.3	2.0	2.5	139	26.6	18.0	11.5	37.3	77.9	15.8	74.4
Etna town, Penobscot County	635	12.9	8.2	4.9	3.8	2.5	67	19.4	19.4	11.9	30.5	79.9	8.3	76.1
Eustis town, Franklin County	399	10.3	4.8	1.5	1.0	1.0	87	16.1	16.1	5.7	41.5	77.9	–	74.9
Exeter town, Penobscot County	623	16.2	9.6	5.5	3.2	3.2	125	30.4	20.8	21.6	29.7	83.9	20.0	76.9
Fairfield CDP, Somerset County	1 811	8.7	6.6	2.9	2.9	1.4	404	10.1	10.1	8.2	23.6	82.8	15.4	79.5
Fairfield town, Somerset County	4 401	8.6	5.4	3.8	3.4	2.7	635	10.1	10.1	6.6	31.6	79.1	28.7	76.7
Falmouth town, Cumberland County	4 659	5.1	2.3	3.0	1.2	2.8	1 369	19.4	14.1	11.2	49.8	81.4	38.6	80.3
Falmouth Foreside CDP, Cumberland County	841	3.7	2.0	3.2	2.6	2.7	423	13.7	13.7	1.2	32.3	76.3	22.7	76.1
Farmingdale CDP, Kennebec County	1 413	6.6	3.9	3.3	2.7	2.3	307	20.5	18.2	14.0	33.3	83.9	36.8	81.8
Farmingdale town, Kennebec County	1 917	9.6	4.1	4.7	2.0	4.1	410	23.9	22.2	12.4	53.3	84.5	36.8	82.4
Farmington CDP, Franklin County	2 979	8.2	4.2	3.4	2.1	2.1	533	23.5	23.5	4.3	37.3	73.7	–	72.2
Farmington town, Franklin County	5 039	8.6	4.5	2.9	1.7	2.0	819	23.1	22.2	7.4	37.3	77.3	5.7	75.1
Fayette town, Kennebec County	589	11.2	4.6	2.0	–	2.0	100	16.0	14.0	9.0	51.5	80.3	–	77.1
Fort Fairfield town, Aroostook County	2 407	10.4	5.0	2.0	1.8	1.8	545	11.2	9.9	3.9	37.2	82.8	–	79.6
Fort Fairfield CDP, Aroostook County	932	10.7	4.4	2.4	1.8	2.4	335	12.8	10.7	6.3	50.0	89.2	–	86.6
Fort Kent CDP, Aroostook County	1 304	11.7	7.3	4.3	1.5	4.1	371	17.3	10.0	14.0	19.1	83.2	–	76.9
Fort Kent town, Aroostook County	2 688	10.2	7.4	4.0	2.0	3.8	520	14.6	9.4	12.3	13.9	82.9	–	77.4
Frankfort town, Waldo County	618	11.5	8.1	7.9	2.8	7.0	107	17.8	15.0	9.3	29.6	70.9	11.8	67.7
Franklin town, Hancock County	745	16.5	7.9	2.8	2.6	1.7	136	15.4	11.8	6.6	50.4	80.1	52.6	75.8
Freedom town, Waldo County	376	13.0	6.1	9.3	4.3	6.1	64	31.3	20.3	17.2	36.7	74.6	31.3	71.4
Freeport CDP, Cumberland County	1 171	7.6	2.9	2.1	2.1	.6	198	22.7	14.1	18.7	42.7	92.0	–	90.1
Freeport town, Cumberland County	4 546	6.5	2.2	1.5	1.1	.7	706	20.8	15.2	13.7	53.0	87.2	36.5	85.5
Frenchboro town, Hancock County	26	–	–	–	–	–	6	50.0	50.0	–	–	69.2	–	69.2
Frenchville town, Aroostook County	852	8.6	5.4	1.5	1.2	1.1	118	14.4	11.0	5.1	30.1	76.6	20.0	73.3
Friendship town, Knox County	633	9.3	4.7	4.7	3.8	2.4	222	18.9	16.7	11.7	49.2	75.6	50.0	74.1
Fryeburg CDP, Oxford County	977	14.8	4.7	2.3	1.7	1.3	262	14.1	11.5	5.3	43.4	84.7	23.5	79.6
Fryeburg town, Oxford County	1 843	13.6	5.3	2.8	2.4	.8	402	13.2	11.4	3.5	39.0	84.9	8.9	80.4
Gardiner city, Kennebec County	4 103	10.9	4.8	3.4	2.1	1.9	859	28.5	22.8	15.3	48.4	84.4	52.9	81.1
Garfield plantation, Aroostook County	63	12.7	6.3	–	–	–	13	46.2	46.2	–	25.0	81.8	–	74.6
Garland town, Penobscot County	592	18.6	10.1	4.4	3.5	3.2	82	19.5	17.1	9.8	37.3	74.3	23.8	69.0
Georgetown town, Sagadahoc County	601	9.0	2.3	2.5	1.0	1.8	131	12.2	12.2	4.6	48.1	76.4	33.3	74.3
Gilead town, Oxford County	131	26.0	10.7	1.5	1.5	1.5	15	–	–	–	58.8	80.4	100.0	74.4
Glenburn town, Penobscot County	2 090	8.5	2.7	4.1	2.4	2.5	274	21.9	13.1	19.7	65.7	81.8	78.0	80.5
Glenwood plantation, Aroostook County	–	–	–	–	–	–	3	–	–	–	–	–	–	–
Gorham CDP, Cumberland County	2 651	5.1	2.6	.5	.2	.3	403	17.6	17.6	1.5	49.3	75.6	–	74.4
Gorham town, Cumberland County	8 085	6.6	3.2	1.8	1.1	1.1	1 099	15.0	12.9	5.8	40.8	82.2	13.8	80.2
Gouldsboro town, Hancock County	1 034	9.3	4.6	2.7	1.5	1.6	281	17.1	17.1	5.3	34.4	73.8	–	71.2
Grand Isle town, Aroostook County	345	13.0	8.7	2.3	2.3	1.4	90	5.6	5.6	2.2	28.9	72.3	–	68.2
Grand Lake Stream plantation, Washington County	106	10.4	3.8	–	–	–	36	13.9	13.9	–	63.6	67.4	–	67.0
Gray town, Cumberland County	3 880	7.3	2.5	2.2	1.3	1.3	564	24.5	19.3	14.5	52.3	86.4	45.1	84.4
Great Pond town, Hancock County	50	–	–	–	–	–	9	–	–	–	–	76.0	–	76.0
Greenbush town, Penobscot County	847	10.4	4.3	3.5	1.5	2.8	79	36.7	26.6	31.6	53.4	81.8	38.5	79.5
Greene town, Androscoggin County	2 345	8.9	4.3	3.8	2.4	3.0	282	23.4	17.7	21.3	47.6	88.5	12.3	86.7
Greenfield town, Penobscot County	153	2.0	2.0	2.0	–	2.0	10	50.0	50.0	20.0	–	79.3	–	77.8
Greenville CDP, Piscataquis County	940	11.8	4.7	1.9	1.4	1.2	291	12.7	12.0	2.4	55.9	82.4	46.2	79.7
Greenville town, Piscataquis County	1 088	11.6	4.7	2.0	1.6	1.0	332	13.0	10.5	3.9	55.6	83.6	58.8	80.7
Greenwood town, Oxford County	430	10.5	5.3	1.6	1.6	–	79	13.9	13.9	8.9	37.8	89.4	–	85.3
Guilford CDP, Piscataquis County	657	13.4	8.8	4.0	3.7	.8	207	10.1	8.7	4.3	18.2	81.0	–	75.4
Guilford town, Piscataquis County	1 064	11.6	7.0	3.4	3.2	.5	282	8.9	7.8	3.2	24.4	80.3	5.9	76.1
Hallowell city, Kennebec County	1 608	10.1	4.4	3.8	2.4	1.9	364	28.6	25.3	15.1	52.8	86.0	34.2	83.8
Hamlin town, Aroostook County	171	11.7	7.6	5.3	1.2	4.1	28	7.1	7.1	–	35.0	64.2	–	61.5
Hammond town, Aroostook County	56	7.1	–	–	–	–	2	100.0	100.0	–	100.0	57.7	–	60.7
Hampden CDP, Penobscot County	2 618	5.8	2.4	1.7	1.0	1.7	367	21.3	21.3	9.8	41.1	79.2	–	77.8
Hampden town, Penobscot County	3 842	6.5	2.6	2.1	1.2	1.7	532	28.2	28.2	13.5	48.0	78.5	–	77.5
Hancock town, Hancock County	1 136	10.9	5.3	1.7	1.3	.7	243	15.2	14.4	7.8	48.4	82.5	26.7	79.5
Hanover town, Oxford County	185	4.3	2.2	1.1	1.1	–	26	–	–	–	25.0	78.0	–	76.5
Harmony town, Somerset County	528	15.7	8.9	3.2	2.7	1.9	126	15.1	13.5	5.6	34.9	77.8	14.3	72.6
Harpswell town, Cumberland County	3 232	7.8	2.8	3.0	1.2	2.4	783	12.1	12.1	7.0	60.9	76.6	15.4	76.1
Harrington town, Washington County	531	14.5	8.3	3.0	3.0	.9	162	21.6	21.6	7.4	23.4	72.2	12.5	66.8
Harrison town, Cumberland County	1 248	9.5	3.1	2.8	2.2	1.6	214	19.6	15.4	14.5	52.5	77.2	22.2	76.0
Hartford town, Oxford County	456	9.4	3.7	1.3	.4	.9	72	11.1	8.3	5.6	58.1	78.2	–	76.7
Hartland CDP, Somerset County	574	10.8	3.0	4.0	1.9	2.6	137	12.4	8.8	7.3	69.4	83.4	63.6	82.2
Hartland town, Somerset County	1 126	12.3	5.8	3.8	2.4	1.8	196	15.3	10.7	7.1	46.8	80.5	25.9	77.6
Haynesville town, Aroostook County	178	18.0	10.7	3.9	2.8	2.2	28	10.7	10.7	–	28.1	67.1	40.0	60.7
Hebron town, Oxford County	582	10.0	3.4	1.0	1.0	1.0	67	17.9	17.9	11.9	65.5	82.8	–	81.9
Hermon town, Penobscot County	2 502	11.8	5.7	4.8	2.2	4.1	423	19.1	17.5	8.7	42.9	85.0	21.4	81.4
Hersey town, Aroostook County	34	23.5	23.5	5.9	5.9	–	7	71.4	42.9	71.4	–	73.1	–	59.4
Hibberts gore, Lincoln County	–	–	–	–	–	–	–	–	–	–	–	–	–	–
Highland plantation, Somerset County	22	27.3	–	–	–	–	10	–	–	–	66.7	93.8	–	86.4
Hiram town, Oxford County	772	11.7	7.4	28.9	3.0	28.0	137	39.4	7.3	38.0	27.8	81.4	–	77.4
Hodgdon town, Aroostook County	790	10.9	4.3	2.4	1.6	.8	145	11.7	11.7	4.8	45.3	73.4	61.5	70.5
Holden town, Penobscot County	1 960	7.2	2.6	4.0	1.8	2.8	334	21.6	17.1	12.9	52.8	84.9	34.3	83.5
Hollis town, York County	2 331	10.7	3.5	1.6	1.2	1.1	267	9.7	9.7	5.6	51.8	84.5	–	82.0
Hope town, Knox County	636	7.1	4.2	3.6	2.0	3.0	120	17.5	8.3	11.7	33.3	79.2	–	77.5
Houlton CDP, Aroostook County	3 188	15.1	10.3	4.0	3.3	2.1	1 003	13.9	12.7	7.5	30.1	77.7	9.6	72.5
Houlton town, Aroostook County	3 856	14.8	9.9	4.3	3.5	2.4	1 073	14.4	13.2	8.4	30.1	78.5	11.9	73.5
Howland town, Penobscot County	900	12.9	6.7	5.7	3.2	3.9	186	29.6	20.4	17.2	41.4	69.9	20.7	67.7
Howland CDP, Penobscot County	825	12.6	6.5	5.5	3.3	3.5	182	28.6	19.2	15.9	40.4	69.1	14.8	67.2

Table 8. **Disability Status: 1990**—Con.

[Data based on sample and subject to sampling variability, see text. For definitions of terms and meanings of symbols, see text]

State County Place and [In Selected States] County Subdivision	Civilian noninstitutionalized persons 16 to 64 years						Civilian noninstitutionalized persons 65 years and over				Percent in labor force of civilian noninstitutionalized persons 16 to 64 years with—			
		Percent with a work disability		Percent with a mobility or self-care limitation				Percent with a mobility or self-care limitation						
	Total	Total	Prevented from working	Total	Mobility limitation	Self-care limitation	Total	Total	Mobility limitation	Self-care limitation	A work disability	No work disability	A mobility limitation	No mobility limitation
PLACE AND COUNTY SUBDIVISION— Con.														
Hudson town, Penobscot County	682	11.4	6.7	4.5	2.9	2.8	78	23.1	17.9	11.5	34.6	77.6	10.0	74.6
Industry town, Franklin County	456	11.4	4.6	.9	.9	.4	55	3.6	3.6	3.6	36.5	79.5	–	75.2
Island Falls town, Aroostook County	506	10.3	7.5	2.6	2.6	2.2	180	8.3	8.3	4.4	23.1	76.7	–	73.0
Isle au Haut town, Knox County	24	12.5	–	–	–	–	6	–	–	–	–	71.4	–	62.5
Islesboro town, Waldo County	323	7.1	2.8	1.9	1.2	.6	128	14.8	14.8	11.7	52.2	66.7	50.0	65.8
Jackman town, Somerset County	566	6.7	3.9	8.5	1.6	7.8	120	11.7	8.3	6.7	23.7	76.7	–	74.3
Jackson town, Waldo County	258	15.9	5.0	1.9	1.9	.8	35	37.1	37.1	14.3	51.2	78.3	–	75.5
Jay town, Franklin County	3 267	8.7	3.9	3.6	2.0	2.1	528	14.6	11.9	8.0	47.7	80.8	34.8	78.9
Jefferson town, Lincoln County	1 347	9.1	3.6	1.6	.4	1.5	258	22.5	21.7	13.6	50.4	81.0	–	78.5
Jonesboro town, Washington County	354	13.3	9.3	7.3	2.8	4.5	77	15.6	13.0	5.2	21.3	83.4	–	77.3
Jonesport town, Washington County	842	11.0	6.8	2.3	1.8	1.2	277	5.8	5.8	1.1	31.2	68.4	13.3	65.2
Kenduskeag town, Penobscot County	800	9.8	5.3	3.9	1.5	3.4	112	19.6	17.9	8.0	37.2	78.5	–	75.6
Kennebunk CDP, York County	2 609	9.9	4.1	2.6	2.6	2.1	716	18.9	14.1	11.9	46.7	85.8	59.4	82.6
Kennebunk town, York County	4 974	9.3	4.5	2.3	2.3	1.6	1 131	16.4	11.9	10.1	43.4	84.0	55.7	80.8
Kennebunkport CDP, York County	557	6.3	2.5	5.6	2.5	3.1	312	19.9	19.9	4.5	60.0	72.4	–	73.5
Kennebunkport town, York County	2 085	3.5	1.3	2.2	1.3	1.5	757	14.1	14.1	1.8	61.6	80.2	–	80.6
Kingfield town, Franklin County	721	5.3	2.6	1.8	1.8	.3	147	11.6	11.6	7.5	42.1	83.5	15.4	82.5
Kingman unorg., Penobscot County	179	16.2	16.2	2.8	2.8	–	5	–	–	–	–	62.7	–	54.0
Kingsbury plantation, Piscataquis County	14	21.4	21.4	64.3	21.4	64.3	–	–	–	–	–	18.2	–	18.2
Kittery CDP, York County	2 867	5.4	2.3	2.2	1.2	1.9	624	19.6	14.3	11.9	57.1	81.6	41.2	80.7
Kittery town, York County	5 516	5.2	2.4	1.4	.8	1.3	1 157	17.4	13.2	11.9	51.2	81.7	33.3	80.4
Kittery Point CDP, York County	650	1.7	–	–	–	–	161	19.9	16.1	15.5	100.0	85.8	–	86.0
Knox town, Waldo County	403	12.9	7.2	2.2	1.7	1.0	75	18.7	18.7	13.3	40.4	73.5	28.6	69.9
Lagrange town, Penobscot County	333	10.5	6.9	3.3	2.4	2.1	49	30.6	22.4	8.2	28.6	72.1	–	69.2
Lake View plantation, Piscataquis County	–	–	–	–	–	–	15	–	–	–	–	–	–	–
Lakeville town, Penobscot County	27	14.8	14.8	14.8	14.8	–	14	28.6	28.6	–	–	56.5	–	56.5
Lamoine town, Hancock County	858	5.7	2.7	.5	.5	.3	158	12.7	12.7	1.3	49.0	78.0	–	76.7
Lebanon town, York County	2 682	11.0	5.0	2.2	1.4	1.4	376	21.3	15.4	14.6	48.5	86.0	–	83.1
Lee town, Penobscot County	524	12.0	7.3	4.0	2.1	2.3	88	20.5	20.5	12.5	33.3	78.7	–	74.9
Leeds town, Androscoggin County	1 060	13.2	5.1	4.9	3.7	2.5	138	11.6	11.6	2.2	55.0	82.6	30.8	80.8
Levant town, Penobscot County	1 065	10.6	4.4	4.4	1.7	3.8	123	7.3	4.9	5.7	51.3	75.7	38.9	73.7
Lewiston city, Androscoggin County	25 002	12.4	6.0	4.9	2.4	3.5	5 863	24.7	17.3	14.6	43.7	83.4	17.4	80.0
Liberty town, Waldo County	462	14.1	5.2	6.3	3.7	3.9	117	28.2	19.7	20.5	55.4	70.0	17.6	69.9
Limerick town, York County	1 066	12.9	6.8	5.3	3.6	4.0	185	18.9	17.8	9.2	34.3	80.9	13.2	77.2
Limestone CDP, Aroostook County	753	11.7	7.6	2.5	2.5	.7	131	25.2	25.2	7.6	29.5	70.7	–	67.6
Limestone town, Aroostook County	2 894	5.5	3.8	1.6	1.6	.5	197	19.8	19.8	8.1	26.9	61.1	4.4	60.1
Limington town, York County	1 734	12.6	4.3	3.1	2.5	1.4	186	4.3	4.3	4.3	65.1	81.4	20.9	80.8
Lincoln CDP, Penobscot County	2 005	12.0	8.0	5.0	3.4	3.6	579	16.6	14.0	8.5	23.3	71.5	27.9	67.1
Lincoln town, Penobscot County	3 402	10.9	7.5	5.1	2.8	3.7	770	17.0	14.0	10.9	24.3	70.5	30.2	66.5
Lincoln plantation, Oxford County	31	–	–	–	–	–	–	–	–	–	–	67.7	–	67.7
Lincolnville town, Waldo County	1 149	11.5	5.3	2.0	1.1	1.0	260	16.2	12.7	10.4	32.6	80.8	–	76.1
Linneus town, Aroostook County	504	13.7	8.7	2.0	1.2	1.2	104	17.3	15.4	9.6	23.2	80.9	–	73.9
Lisbon town, Androscoggin County	5 851	10.4	4.0	2.5	1.6	1.3	833	18.6	14.3	11.0	52.2	86.6	11.0	84.1
Lisbon Falls CDP, Androscoggin County	2 803	8.0	2.7	3.3	2.4	1.5	392	12.0	8.9	4.6	52.5	89.6	15.2	88.4
Litchfield town, Kennebec County	1 714	11.1	6.2	3.7	2.2	2.2	218	22.0	21.1	10.1	34.6	83.5	26.3	79.2
Little Falls-South Windham CDP, Cumberland County	795	9.8	5.9	2.6	2.0	1.1	160	15.0	6.9	8.1	23.1	82.8	75.0	77.0
Littleton town, Aroostook County	594	21.0	9.6	2.4	1.2	1.9	117	7.7	7.7	–	42.4	79.7	–	72.7
Livermore town, Androscoggin County	1 283	12.6	7.0	4.2	2.3	3.0	221	15.8	10.9	9.5	35.8	82.0	10.3	77.7
Livermore Falls town, Androscoggin County	2 098	13.3	6.9	4.5	4.0	2.1	454	18.3	18.3	13.7	42.1	82.6	41.0	78.7
Livermore Falls CDP, Androscoggin County	1 152	12.6	7.1	4.0	3.5	2.4	316	13.0	13.0	11.1	31.7	82.2	32.5	77.4
Loring AFB CDP, Aroostook County	1 617	1.5	.7	.3	.3	.1	4	–	–	–	48.0	56.0	40.0	55.9
Lovell town, Oxford County	523	7.8	4.8	2.3	1.0	2.3	158	7.0	6.3	1.3	39.0	74.9	100.0	71.8
Lowell town, Penobscot County	190	9.5	3.7	6.3	3.7	5.3	27	–	–	–	38.9	66.9	–	66.7
Lubec town, Washington County	1 026	16.0	8.6	3.4	2.4	2.7	403	23.1	23.1	5.7	35.4	70.6	8.0	66.4
Ludlow town, Aroostook County	289	14.2	6.6	–	–	–	32	25.0	25.0	–	29.3	67.7	–	62.3
Lyman town, York County	2 229	5.3	1.9	3.1	.1	3.1	220	20.0	17.7	12.7	64.4	80.2	–	79.5
Machias CDP, Washington County	1 069	9.1	5.1	2.6	1.2	1.9	305	21.3	20.7	9.5	34.0	69.2	–	66.9
Machias town, Washington County	1 595	10.5	5.2	1.9	1.0	1.4	419	20.8	20.3	7.6	41.9	72.4	–	69.9
Machiasport town, Washington County	650	11.7	6.5	3.1	2.8	1.2	149	9.4	9.4	4.7	39.5	71.4	22.2	69.0
Macwahoc plantation, Aroostook County	110	18.2	13.6	–	–	–	14	–	–	–	25.0	67.8	–	60.0
Madawaska CDP, Aroostook County	2 354	11.7	5.7	1.7	1.1	1.7	471	6.8	5.5	5.3	39.3	73.0	–	69.8
Madawaska town, Aroostook County	3 168	12.2	6.0	1.5	1.0	1.3	551	7.8	6.7	6.5	42.3	75.8	–	72.4
Madison CDP, Somerset County	1 777	15.0	9.6	2.9	2.9	1.4	463	21.2	17.7	8.6	28.9	81.4	21.6	75.1
Madison town, Somerset County	2 899	13.3	7.0	2.7	2.4	1.5	665	16.7	14.3	6.0	37.6	80.7	26.8	76.2
Madrid town, Franklin County	138	22.5	13.0	7.2	5.1	5.1	34	47.1	47.1	35.3	25.8	80.4	–	71.8
Magalloway plantation, Oxford County	27	18.5	3.7	3.7	3.7	3.7	16	–	–	–	80.0	63.6	–	69.2
Manchester town, Kennebec County	1 232	7.1	3.0	3.2	1.6	2.3	287	12.9	10.1	6.6	50.0	86.3	30.0	84.6
Mapleton town, Aroostook County	1 252	13.4	5.4	2.3	2.3	1.6	165	13.9	13.9	7.3	48.8	80.7	6.9	78.1
Mariaville town, Hancock County	132	5.3	–	–	–	–	28	–	–	–	42.9	82.4	–	80.3
Marshfield town, Washington County	276	3.3	3.3	6.9	1.1	6.9	50	8.0	8.0	–	–	78.3	–	76.6
Mars Hill town, Aroostook County	1 010	13.3	6.0	16.2	3.6	15.8	301	25.2	14.3	19.6	46.3	80.0	16.7	77.7
Mars Hill-Blaine CDP, Aroostook County	986	13.6	6.7	15.0	3.5	14.1	290	29.3	19.3	22.8	42.5	80.2	25.7	76.9
Masardis town, Aroostook County	199	13.6	7.5	–	–	–	59	15.3	15.3	–	37.0	76.7	–	71.4
Matinicus Isle plantation, Knox County	43	4.7	4.7	4.7	4.7	–	9	–	–	–	–	63.4	–	63.4
Mattawamkeag town, Penobscot County	534	11.2	5.4	4.9	2.8	3.4	128	20.3	17.2	14.8	41.7	65.4	–	64.5
Maxfield town, Penobscot County	87	9.2	9.2	–	–	–	4	–	–	–	–	79.7	–	72.4
Mechanic Falls town, Androscoggin County	1 719	9.6	5.2	5.4	3.2	3.4	342	14.9	13.5	3.8	41.2	82.9	27.3	80.6
Mechanic Falls CDP, Androscoggin County	1 344	9.7	6.7	5.4	3.7	2.8	312	15.1	13.5	4.2	25.4	83.0	20.0	79.7
Meddybemps town, Washington County	88	2.3	–	–	–	–	20	–	–	–	100.0	62.8	–	63.6
Medford town, Piscataquis County	111	16.2	14.4	7.2	3.6	7.2	18	–	–	–	11.1	71.0	–	63.6
Medway town, Penobscot County	1 264	14.9	6.1	6.6	3.7	5.0	117	23.9	22.2	9.4	49.5	67.9	14.9	67.1
Mercer town, Somerset County	393	10.4	7.1	2.8	2.0	1.3	64	9.4	9.4	–	22.0	83.2	–	78.4
Merrill town, Aroostook County	166	20.5	11.4	3.0	3.0	1.8	45	–	–	–	44.1	66.7	–	64.0
Mexico CDP, Oxford County	1 411	14.6	10.3	7.4	5.1	5.2	456	16.9	16.9	10.1	29.6	72.7	–	70.0
Mexico town, Oxford County	2 028	15.2	9.9	5.8	3.6	4.2	613	13.5	13.5	8.5	30.8	75.5	–	71.3
Milbridge town, Washington County	735	14.3	9.4	2.3	2.0	1.4	239	8.4	8.4	3.3	29.5	69.5	–	65.1
Milford CDP, Penobscot County	1 547	11.9	5.2	1.4	.7	1.0	152	3.3	3.3	–	53.8	80.7	–	78.1
Milford town, Penobscot County	1 956	13.0	6.6	1.7	.9	1.4	183	7.7	2.7	4.9	47.6	80.8	–	77.2
Millinocket town, Penobscot County	4 504	9.3	5.6	5.0	1.5	4.0	878	22.7	13.8	13.9	27.8	73.3	24.6	69.7
Millinocket CDP, Penobscot County	4 481	9.3	5.6	5.1	1.5	4.0	878	22.7	13.8	13.9	27.8	73.3	24.6	69.7

Table 8. **Disability Status: 1990**—Con.

[Data based on sample and subject to sampling variability, see text. For definitions of terms and meanings of symbols, see text]

State County Place and [In Selected States] County Subdivision	Civilian noninstitutionalized persons 16 to 64 years						Civilian noninstitutionalized persons 65 years and over				Percent in labor force of civilian noninstitutionalized persons 16 to 64 years with—			
		Percent with a work disability		Percent with a mobility or self-care limitation				Percent with a mobility or self-care limitation						
	Total	Total	Prevented from working	Total	Mobility limitation	Self-care limitation	Total	Total	Mobility limitation	Self-care limitation	A work disability	No work disability	A mobility limitation	No mobility limitation
PLACE AND COUNTY SUBDIVISION—Con.														
Milo CDP, Piscataquis County	1 284	5.8	4.9	2.6	2.6	.2	265	9.1	9.1	4.5	16.0	74.6	–	73.1
Milo town, Piscataquis County	1 537	6.1	4.1	2.1	2.1	.1	339	7.1	7.1	3.5	23.4	74.0	–	72.5
Milton unorg., Oxford County	84	6.0	–	–	–	–	8	100.0	100.0	100.0	100.0	75.9	–	77.4
Minot town, Androscoggin County	1 071	7.5	4.1	2.5	1.4	1.8	153	16.3	9.8	11.8	41.3	80.0	20.0	77.9
Monhegan plantation, Lincoln County	63	27.0	17.5	17.5	17.5	12.7	6	–	–	–	35.3	73.9	27.3	71.2
Monmouth town, Kennebec County	2 159	8.4	3.7	7.0	2.2	5.2	322	12.4	12.4	4.7	50.3	87.0	31.9	85.0
Monroe town, Waldo County	524	8.2	5.2	4.2	2.1	2.5	86	19.8	19.8	5.8	30.2	79.8	–	77.4
Monson town, Piscataquis County	469	7.7	4.7	1.5	1.5	1.1	120	19.2	19.2	16.7	22.2	78.8	–	75.5
Monticello town, Aroostook County	528	17.4	9.5	3.8	3.2	.8	136	14.0	12.5	7.4	37.0	82.8	29.4	76.3
Montville town, Waldo County	554	10.6	6.9	4.2	3.2	2.5	70	5.7	5.7	2.9	27.1	73.3	11.1	70.3
Moose River town, Somerset County	156	–	–	–	–	–	26	7.7	7.7	–	–	78.8	–	78.8
Moro plantation, Aroostook County	34	11.8	11.8	–	–	–	2	–	–	–	–	43.3	–	38.2
Morrill town, Waldo County	403	11.2	8.2	3.2	2.7	1.2	57	7.0	7.0	–	24.4	82.1	18.2	77.3
Moscow town, Somerset County	377	13.5	12.2	2.1	2.1	.5	81	13.6	11.1	2.5	7.8	73.0	–	65.6
Mount Chase town, Penobscot County	141	11.3	9.9	4.3	2.8	4.3	54	18.5	14.8	13.0	12.5	74.4	–	69.3
Mount Desert town, Hancock County	1 209	10.5	3.0	5.8	5.6	5.0	356	8.4	5.9	5.6	63.8	80.6	67.6	79.5
Mount Vernon town, Kennebec County	868	8.9	2.8	2.3	1.2	1.4	138	8.7	6.5	5.1	53.2	83.1	40.0	80.9
Naples town, Cumberland County	1 803	11.8	4.8	3.4	2.3	2.3	372	10.8	7.8	7.8	52.8	81.4	26.2	79.3
Nashville plantation, Aroostook County	22	–	–	36.4	–	36.4	–	–	–	–	–	90.9	–	90.9
Newburgh town, Penobscot County	868	8.2	4.0	2.9	1.7	1.2	134	26.9	23.1	5.2	25.4	80.6	20.0	77.0
New Canada town, Aroostook County	170	14.7	6.5	–	–	–	17	23.5	23.5	11.8	56.0	80.7	–	77.1
Newcastle town, Lincoln County	898	10.9	4.3	2.7	2.3	1.1	248	11.3	11.3	2.4	46.9	80.4	–	78.6
Newfield town, York County	647	7.4	3.9	3.6	1.2	2.6	125	16.0	14.4	9.6	33.3	81.3	25.0	78.4
New Gloucester town, Cumberland County	2 369	10.8	4.2	5.8	2.4	4.8	261	23.4	18.0	14.6	53.7	86.8	50.0	84.0
New Limerick town, Aroostook County	333	6.9	5.7	1.2	.6	.6	80	12.5	12.5	6.3	17.4	79.4	–	75.5
Newport town, Penobscot County	1 896	13.2	6.2	4.2	2.2	2.8	319	19.7	13.2	12.5	43.4	78.9	14.6	75.5
Newport CDP, Penobscot County	1 101	12.5	5.9	2.6	2.0	2.0	200	12.0	9.0	6.0	47.8	81.8	–	79.1
New Portland town, Somerset County	488	17.4	5.5	7.4	3.7	3.9	84	25.0	25.0	13.1	57.6	81.9	44.4	78.9
Newry town, Oxford County	213	8.0	3.3	6.1	6.1	6.1	41	4.9	4.9	4.9	47.1	80.1	61.5	78.5
New Sharon town, Franklin County	726	13.4	3.4	.6	.6	–	134	20.9	17.2	11.2	59.8	84.4	25.0	81.4
New Sweden town, Aroostook County	454	15.2	8.1	1.8	1.8	.9	106	7.5	7.5	5.7	31.9	79.7	25.0	73.3
New Vineyard town, Franklin County	392	13.5	3.6	1.3	1.3	1.3	83	12.0	12.0	8.4	37.7	75.5	–	71.3
Nobleboro town, Lincoln County	888	9.8	3.0	3.3	1.7	2.8	209	17.7	16.7	10.5	59.8	82.6	20.0	81.4
Norridgewock CDP, Somerset County	898	5.1	1.6	3.1	–	3.1	187	25.7	25.7	–	69.6	82.2	–	81.5
Norridgewock town, Somerset County	1 875	7.8	3.3	3.6	.9	3.6	354	18.4	18.4	1.7	52.1	81.2	–	79.6
North Berwick CDP, York County	927	7.2	2.9	6.6	1.3	6.6	160	23.8	12.5	15.0	59.7	77.0	–	76.7
North Berwick town, York County	2 373	6.1	1.4	3.2	.5	3.2	343	32.4	18.7	25.1	73.1	80.6	–	80.5
Northeast Piscataquis unorg., Piscataquis County	151	2.6	2.6	–	–	–	12	16.7	16.7	–	–	57.8	–	56.3
Northeast Somerset unorg., Somerset County	226	8.0	6.2	3.5	3.5	–	42	–	–	–	22.2	80.8	–	78.9
Northfield town, Washington County	66	27.3	15.2	–	–	–	3	–	–	–	44.4	79.2	–	69.7
North Franklin unorg., Franklin County	18	–	–	–	–	–	–	–	–	–	–	66.7	–	66.7
North Haven town, Knox County	178	4.5	1.1	1.7	1.7	1.1	73	21.9	21.9	13.7	50.0	79.4	33.3	78.9
North Oxford unorg., Oxford County	7	–	–	–	–	–	–	–	–	–	–	71.4	–	71.4
North Penobscot unorg., Penobscot County	274	13.9	9.9	2.2	–	2.2	49	16.3	16.3	–	28.9	60.2	–	55.8
Northport town, Waldo County	795	10.1	5.2	3.0	2.3	1.4	190	18.4	18.4	9.5	32.5	77.6	–	74.8
North Washington unorg., Washington County	334	12.9	9.9	1.5	.9	.9	66	19.7	15.2	10.6	16.3	64.9	–	59.2
Northwest Aroostook unorg., Aroostook County	30	–	–	–	–	–	–	–	–	–	–	70.0	–	70.0
Northwest Hancock unorg., Hancock County	–	–	–	–	–	–	–	–	–	–	–	–	–	–
Northwest Piscataquis unorg., Piscataquis County	104	33.7	26.9	6.7	1.9	4.8	19	15.8	15.8	–	8.6	71.0	–	51.0
Northwest Somerset unorg., Somerset County	–	–	–	–	–	–	–	–	–	–	–	–	–	–
North Windham CDP, Cumberland County	2 659	5.3	2.9	2.6	1.0	1.9	432	22.0	19.7	5.3	40.0	89.4	23.1	87.4
North Yarmouth town, Cumberland County	1 631	5.8	1.8	1.3	.4	1.2	199	12.6	8.5	6.0	58.9	84.0	–	82.9
Norway CDP, Oxford County	1 723	15.3	8.1	3.9	3.2	2.4	543	17.3	14.2	7.4	42.4	82.8	78.2	76.6
Norway town, Oxford County	2 883	13.7	8.0	3.2	2.5	1.9	731	15.5	13.1	5.9	35.2	82.4	58.9	76.3
Oakfield town, Aroostook County	504	17.7	8.7	2.8	2.0	1.4	153	11.8	11.8	6.5	31.5	77.3	–	70.6
Oakland CDP, Kennebec County	2 211	10.8	4.7	2.4	1.5	1.7	393	31.0	21.4	15.8	48.1	83.7	–	81.1
Oakland town, Kennebec County	3 613	10.0	4.0	2.1	.9	1.6	617	30.6	18.0	16.5	48.2	83.2	–	80.4
Ogunquit town, York County	626	4.3	1.0	2.1	.6	1.4	239	13.8	11.7	8.8	55.6	80.0	50.0	79.1
Old Orchard Beach town, York County	5 346	10.4	4.5	4.4	2.3	2.6	1 040	26.3	16.7	19.3	42.5	86.7	26.8	83.4
Old Orchard Beach CDP, York County	5 346	10.4	4.5	4.4	2.3	2.6	1 040	26.3	16.7	19.3	42.5	86.7	26.8	83.4
Old Town city, Penobscot County	5 346	9.3	4.4	3.6	2.0	2.5	1 218	24.5	20.6	13.5	43.5	80.3	42.9	77.6
Orient town, Aroostook County	63	15.9	15.9	9.5	9.5	3.2	19	–	–	–	–	64.2	–	59.6
Orland town, Hancock County	1 179	13.9	6.9	2.8	2.3	1.4	212	20.8	19.8	5.2	34.1	74.1	11.1	69.9
Orono town, Penobscot County	8 825	4.0	1.6	1.6	.9	1.2	668	18.7	15.7	11.7	45.8	55.0	21.7	54.9
Orono CDP, Penobscot County	8 257	4.0	1.6	1.4	.9	1.1	607	16.1	13.8	10.9	44.3	53.1	13.3	53.1
Orrington town, Penobscot County	2 411	8.8	5.1	4.6	2.2	3.4	347	25.1	13.5	17.0	28.6	80.9	11.5	77.7
Osborn town, Hancock County	58	3.4	3.4	–	–	–	8	37.5	37.5	37.5	–	82.1	–	79.3
Otis town, Hancock County	247	11.7	6.1	1.2	1.2	–	26	7.7	7.7	7.7	48.3	80.7	–	77.9
Otisfield town, Oxford County	676	13.6	6.2	3.4	3.3	1.5	145	6.9	5.5	1.4	45.7	82.0	22.7	78.9
Owls Head town, Knox County	935	9.3	5.0	4.8	1.5	4.4	347	21.3	19.9	10.4	40.2	77.5	35.7	74.6
Oxbow plantation, Aroostook County	37	13.5	8.1	8.1	8.1	8.1	15	20.0	20.0	–	40.0	81.3	–	82.4
Oxford CDP, Oxford County	790	13.9	9.5	1.8	1.3	1.4	119	–	–	–	20.9	89.0	30.0	80.1
Oxford town, Oxford County	2 348	15.5	9.2	3.2	2.2	1.6	385	9.9	9.9	7.0	32.5	83.3	32.7	76.4
Palermo town, Waldo County	665	10.7	6.6	5.9	3.3	3.3	118	16.9	13.6	6.8	31.0	80.5	13.6	77.3
Palmyra town, Somerset County	1 218	13.8	7.1	1.7	1.4	.5	179	15.1	15.1	4.5	41.1	80.9	23.5	76.1
Paris town, Oxford County	2 666	13.8	5.8	2.7	1.7	1.8	701	14.4	11.8	6.8	46.2	78.4	15.9	74.9
Parkman town, Piscataquis County	514	23.9	14.2	5.1	3.7	4.5	79	7.6	7.6	7.6	26.8	70.1	15.8	61.4
Parsonsfield town, York County	901	11.5	4.2	4.7	2.4	3.2	196	23.0	18.9	13.3	46.2	73.8	36.4	71.4
Passadumkeag town, Penobscot County	258	17.4	6.6	3.9	1.6	3.1	57	22.8	22.8	8.8	51.1	75.6	–	72.4
Passamaquoddy Indian Township Reservation, Washington County	362	11.6	4.1	1.4	.8	1.4	35	5.7	5.7	5.7	59.5	68.4	100.0	67.1

Table 8. **Disability Status: 1990**—Con.

[Data based on sample and subject to sampling variability, see text. For definitions of terms and meanings of symbols, see text]

State County Place and [In Selected States] County Subdivision	Civilian noninstitutionalized persons 16 to 64 years						Civilian noninstitutionalized persons 65 years and over				Percent in labor force of civilian noninstitutionalized persons 16 to 64 years with—			
		Percent with a work disability		Percent with a mobility or self-care limitation				Percent with a mobility or self-care limitation						
	Total	Total	Prevented from working	Total	Mobility limitation	Self-care limitation	Total	Total	Mobility limitation	Self-care limitation	A work disability	No work disability	A mobility limitation	No mobility limitation
PLACE AND COUNTY SUBDIVISION— Con.														
Passamaquoddy Pleasant Point Reservation, Washington County	322	25.2	12.1	6.8	6.2	2.2	29	41.4	41.4	13.8	39.5	64.7	–	62.3
Patten town, Penobscot County	779	14.0	9.6	6.0	2.7	4.7	184	20.1	17.4	12.5	28.4	72.4	–	68.1
Pembroke town, Washington County	505	17.2	9.9	3.4	3.0	1.6	132	12.1	12.1	8.3	18.4	71.5	20.0	63.7
Penobscot town, Hancock County	660	9.4	5.0	2.0	2.0	1.2	155	12.9	12.9	9.7	37.1	72.4	15.4	70.2
Penobscot Indian Island Reservation, Penobscot County	296	11.8	3.7	6.8	1.4	5.4	36	11.1	11.1	11.1	68.6	65.5	–	66.8
Perham town, Aroostook County	220	9.1	5.0	3.6	3.6	–	73	6.8	6.8	–	35.0	77.0	–	75.9
Perkins unorg., Sagadahoc County	–	–	–	–	–	–	–	–	–	–	–	–	–	–
Perry town, Washington County	475	6.9	4.8	3.8	2.1	2.5	106	15.1	13.2	10.4	30.3	68.6	–	67.3
Peru town, Oxford County	943	14.1	8.2	1.6	1.2	.8	197	7.1	6.1	4.6	34.6	78.8	27.3	73.1
Phillips town, Franklin County	696	13.2	6.0	3.6	2.7	1.9	138	22.5	19.6	13.8	42.4	78.5	26.3	75.0
Phippsburg town, Sagadahoc County	1 195	5.7	1.8	2.2	.8	1.5	231	18.2	15.6	14.7	55.9	78.7	40.0	77.7
Pittsfield CDP, Somerset County	1 835	13.2	8.0	3.3	2.4	2.3	438	16.0	16.0	6.8	25.9	76.9	15.9	71.5
Pittsfield town, Somerset County	2 457	11.8	6.4	3.5	2.8	2.4	543	14.9	14.9	5.5	26.0	79.2	10.3	74.8
Pittston town, Kennebec County	1 611	11.5	7.4	2.5	.8	1.7	290	25.2	23.8	10.7	28.0	80.5	–	75.0
Pleasant Ridge plantation, Somerset County	80	12.5	8.8	17.5	3.8	13.8	15	–	–	–	30.0	77.1	–	74.0
Plymouth town, Penobscot County	721	17.3	11.1	6.0	3.5	4.7	89	18.0	14.6	11.2	32.0	79.9	–	74.1
Poland town, Androscoggin County	2 753	10.9	5.4	2.0	.7	1.5	348	22.4	21.0	14.9	44.9	86.0	–	82.1
Portage Lake town, Aroostook County	303	7.3	3.0	.7	.7	–	60	6.7	6.7	5.0	50.0	78.3	–	76.7
Porter town, Oxford County	822	13.0	5.5	8.2	5.0	4.9	165	21.8	17.0	15.2	54.2	77.5	24.4	77.1
Portland city, Cumberland County	42 889	9.7	4.8	3.5	2.3	2.1	8 973	20.1	16.3	9.2	40.9	85.0	24.0	82.1
Pownal town, Cumberland County	859	8.0	3.7	1.6	.6	1.4	87	14.9	14.9	3.4	43.5	83.9	–	81.1
Prentiss plantation, Penobscot County	133	18.8	13.5	1.5	1.5	–	29	24.1	24.1	24.1	12.0	54.6	–	47.3
Presque Isle city, Aroostook County	6 664	10.9	4.4	2.4	1.7	1.1	1 320	14.5	12.0	8.1	51.9	79.7	8.2	77.8
Princeton town, Washington County	584	14.7	8.4	1.0	1.0	.3	147	10.9	9.5	8.2	38.4	76.9	33.3	71.6
Prospect town, Waldo County	423	15.6	5.9	5.4	2.8	4.5	37	5.4	–	5.4	47.0	75.1	16.7	72.3
Randolph town, Kennebec County	1 256	14.1	5.9	5.2	2.9	3.3	258	17.4	11.6	11.6	46.9	81.6	32.4	78.0
Randolph CDP, Kennebec County	1 256	14.1	5.9	5.2	2.9	3.3	258	17.4	11.6	11.6	46.9	81.6	32.4	78.0
Rangeley town, Franklin County	656	8.7	5.0	3.4	2.1	1.7	202	14.9	13.9	9.9	36.8	80.3	42.9	77.3
Rangeley plantation, Franklin County	57	12.3	12.3	10.5	10.5	–	25	–	–	–	–	72.0	50.0	64.7
Raymond town, Cumberland County	2 132	8.3	2.9	2.6	1.0	2.0	330	7.3	7.3	7.3	55.6	79.9	52.4	78.1
Readfield town, Kennebec County	1 308	7.0	2.1	2.0	1.1	1.5	182	11.0	8.8	8.8	59.3	85.8	40.0	84.5
Reed plantation, Aroostook County	113	20.4	18.6	5.3	5.3	2.7	55	23.6	20.0	18.2	8.7	70.0	–	60.7
Richmond CDP, Sagadahoc County	981	11.3	7.4	4.9	2.9	3.5	298	35.6	31.2	16.4	34.2	81.4	–	78.3
Richmond town, Sagadahoc County	1 864	10.2	6.3	4.3	2.1	3.5	427	35.4	29.0	17.3	33.7	82.1	–	78.9
Ripley town, Somerset County	313	10.2	3.5	3.5	.6	2.9	79	31.6	27.8	21.5	59.4	79.7	–	78.1
Robbinston town, Washington County	303	19.1	9.9	5.0	4.3	2.0	81	7.4	7.4	–	31.0	70.2	–	65.5
Rockland city, Knox County	4 770	11.9	4.8	6.0	1.7	5.1	1 285	24.9	19.2	14.6	51.5	82.1	18.8	79.5
Rockport town, Knox County	1 733	6.5	3.2	2.4	.8	2.0	485	10.3	9.3	6.4	29.5	78.3	53.8	75.3
Rome town, Kennebec County	489	11.0	4.5	6.5	1.8	6.1	87	8.0	8.0	3.4	50.0	75.4	77.8	72.5
Roque Bluffs town, Washington County	138	16.7	8.0	–	–	–	50	22.0	16.0	22.0	52.2	69.6	–	66.7
Roxbury town, Oxford County	310	18.4	8.7	3.2	2.3	1.6	40	15.0	15.0	–	38.6	76.7	–	71.3
Rumford CDP, Oxford County	3 175	13.6	7.4	4.0	3.2	2.0	965	6.3	5.6	3.3	40.1	78.8	12.7	75.6
Rumford town, Oxford County	4 245	13.3	6.7	6.9	3.0	5.3	1 231	11.0	5.6	7.6	42.9	76.1	25.4	73.1
Sabattus town, Androscoggin County	2 396	11.7	5.7	3.8	2.3	3.5	311	8.4	6.8	8.4	42.9	86.9	–	83.7
Saco city, York County	9 859	7.8	3.3	3.3	1.9	2.6	1 958	18.4	14.6	12.2	51.4	82.9	42.9	81.2
St. Agatha town, Aroostook County	586	9.2	5.3	1.7	.9	.9	109	5.5	5.5	1.8	31.5	78.9	–	75.2
St. Albans town, Somerset County	1 065	17.2	8.0	6.2	3.3	4.9	171	11.1	9.9	5.3	49.2	78.8	54.3	74.4
St. Francis town, Aroostook County	389	19.3	10.8	1.5	1.5	1.0	106	15.1	9.4	11.3	36.0	66.2	–	61.4
St. George town, Knox County	1 361	9.8	4.6	3.6	2.0	2.4	430	18.1	14.7	10.0	39.6	76.0	11.1	73.6
St. John plantation, Aroostook County	175	16.6	11.4	3.4	3.4	3.4	28	28.6	21.4	28.6	24.1	75.3	–	69.2
Sandy River plantation, Franklin County	56	17.9	5.4	10.7	10.7	5.4	14	42.9	42.9	42.9	30.0	89.1	50.0	82.0
Sanford CDP, York County	6 028	12.5	7.3	5.6	3.4	4.2	1 593	21.4	15.4	11.4	36.3	85.3	18.4	81.3
Sanford town, York County	12 276	11.0	5.5	4.7	2.8	3.6	2 616	19.8	13.8	12.4	43.1	84.0	15.5	81.3
Sangerville town, Piscataquis County	844	14.5	7.0	2.1	1.9	.5	219	7.3	7.3	3.7	35.2	81.4	–	76.2
Scarborough CDP, Cumberland County	1 715	8.1	1.7	3.4	3.4	–	343	10.2	7.9	7.3	59.0	81.5	33.9	81.3
Scarborough town, Cumberland County	8 439	6.9	2.5	2.4	1.6	1.2	1 255	15.9	13.1	9.9	54.6	84.1	34.8	82.9
Searsmont town, Waldo County	596	12.1	5.2	3.5	2.7	1.8	117	17.9	11.1	11.1	48.6	82.6	–	80.7
Searsport CDP, Waldo County	689	12.5	5.1	2.8	1.5	2.5	227	12.3	8.4	6.2	37.2	80.1	–	75.8
Searsport town, Waldo County	1 602	11.1	4.9	3.8	2.3	2.7	375	15.2	12.3	7.2	41.0	78.9	21.6	75.9
Sebago town, Cumberland County	814	12.5	6.3	2.6	1.7	1.7	176	16.5	11.9	9.1	41.2	79.6	–	76.1
Sebec town, Piscataquis County	364	8.8	4.1	1.4	1.4	1.4	58	8.6	8.6	–	53.1	85.8	–	84.1
Seboeis plantation, Penobscot County	15	–	–	–	–	–	8	25.0	25.0	–	–	53.3	–	53.3
Seboomook Lake unorg., Somerset County	17	–	–	–	–	–	–	–	–	–	–	47.1	–	47.1
Sedgwick town, Hancock County	565	10.8	5.0	2.5	1.1	1.8	145	13.1	11.0	4.8	49.2	76.2	–	74.1
Shapleigh town, York County	1 212	8.6	3.9	1.7	1.3	.7	256	15.6	11.7	10.5	39.4	81.5	31.3	78.5
Sherman town, Aroostook County	606	11.9	7.6	1.5	1.0	.5	137	13.9	13.1	4.4	27.8	69.5	–	65.2
Shirley town, Piscataquis County	172	18.0	10.5	6.4	2.3	6.4	47	19.1	19.1	14.9	41.9	81.6	50.0	75.0
Sidney town, Kennebec County	1 656	8.8	3.8	2.8	1.1	2.0	231	26.0	17.3	14.3	54.1	83.4	21.1	81.6
Skowhegan CDP, Somerset County	4 273	13.3	8.9	8.5	2.0	7.2	992	18.1	10.9	12.5	29.5	81.4	31.4	75.3
Skowhegan town, Somerset County	5 314	12.9	8.4	7.2	1.9	6.0	1 199	17.7	11.7	10.9	30.5	82.1	26.7	76.3
Smithfield town, Somerset County	563	7.8	5.0	.4	.4	–	77	7.8	7.8	7.8	36.4	76.9	–	74.0
Smyrna town, Aroostook County	228	13.6	8.3	1.8	.9	1.8	58	–	–	–	6.5	76.6	–	67.7
Solon town, Somerset County	560	13.8	10.0	2.1	2.1	2.0	129	9.3	9.3	6.2	22.1	77.6	16.7	71.2
Somerville town, Lincoln County	339	10.6	8.0	7.7	5.0	4.7	24	16.7	16.7	–	19.4	81.8	11.8	78.6
Sorrento town, Hancock County	199	14.6	7.5	3.0	3.0	1.0	51	11.8	11.8	2.0	27.6	75.3	33.3	69.4
South Aroostook unorg., Aroostook County	245	10.2	9.0	6.9	3.7	4.5	58	20.7	17.2	12.1	12.0	52.3	–	50.0
South Berwick town, York County	3 721	6.0	2.1	1.6	1.2	.6	496	16.5	12.9	3.6	50.0	87.5	36.4	85.8
South Bristol town, Lincoln County	479	11.3	5.4	2.9	2.9	.8	198	20.7	15.2	8.1	37.0	75.5	35.7	72.3
Southeast Piscataquis unorg., Piscataquis County	142	21.8	17.6	4.2	4.2	2.1	9	–	–	–	19.4	64.9	50.0	55.1
South Eliot CDP, York County	2 022	8.4	3.1	2.1	.9	1.2	405	20.7	20.7	11.4	42.6	78.8	27.8	76.2
South Franklin unorg., Franklin County	39	5.1	–	–	–	–	4	–	–	–	–	78.4	–	74.4
South Oxford unorg., Oxford County	291	4.8	2.7	–	–	–	20	30.0	30.0	30.0	42.9	89.2	–	86.9
South Paris CDP, Oxford County	1 304	12.3	7.2	4.4	2.6	3.4	394	9.4	8.1	5.8	41.6	77.1	20.6	74.1
Southport town, Lincoln County	332	11.1	4.2	2.4	1.5	2.4	193	15.0	12.4	11.4	54.1	81.4	20.0	79.2
South Portland city, Cumberland County	14 606	8.8	3.7	2.9	1.5	2.2	3 501	17.5	14.3	8.9	50.3	87.2	33.9	84.7
South Sanford CDP, York County	2 415	8.0	1.9	3.8	1.5	2.9	424	10.1	8.5	8.5	64.6	82.4	41.7	81.5
South Thomaston town, Knox County	792	10.4	5.8	5.4	1.8	4.7	189	18.0	16.4	11.1	40.2	80.4	57.1	76.6
Southwest Harbor town, Hancock County	1 145	9.3	3.7	1.8	1.7	1.0	335	8.7	7.8	4.8	47.7	85.2	47.4	82.2
Springfield town, Penobscot County	278	10.1	9.0	3.6	2.2	2.9	50	28.0	24.0	4.0	10.7	69.6	–	65.1
Springvale CDP, York County	2 048	12.6	5.9	5.2	3.6	3.6	440	25.9	16.8	19.5	43.8	82.3	–	80.3

Table 8. **Disability Status: 1990**—Con.

[Data based on sample and subject to sampling variability, see text. For definitions of terms and meanings of symbols, see text]

State County Place and [In Selected States] County Subdivision	Civilian noninstitutionalized persons 16 to 64 years						Civilian noninstitutionalized persons 65 years and over				Percent in labor force of civilian noninstitutionalized persons 16 to 64 years with—			
		Percent with a work disability		Percent with a mobility or self-care limitation				Percent with a mobility or self-care limitation						
	Total	Total	Prevented from working	Total	Mobility limitation	Self-care limitation	Total	Total	Mobility limitation	Self-care limitation	A work disability	No work disability	A mobility limitation	No mobility limitation
PLACE AND COUNTY SUBDIVISION— Con.														
Square Lake unorg., Aroostook County	355	18.0	13.2	8.2	6.8	1.4	107	–	–	–	26.6	67.4	–	64.4
Stacyville town, Penobscot County	294	13.9	8.8	5.8	1.4	5.1	60	31.7	28.3	16.7	36.6	66.4	50.0	62.4
Standish town, Cumberland County	5 361	6.1	2.2	2.3	1.8	1.6	675	12.4	9.8	8.4	57.3	77.9	35.4	77.4
Starks town, Somerset County	289	17.0	6.9	1.0	1.0	–	49	10.2	10.2	–	51.0	80.4	–	76.2
Stetson town, Penobscot County	529	19.1	6.8	5.9	4.5	3.6	58	27.6	13.8	15.5	52.5	78.7	45.8	75.0
Steuben town, Washington County	684	13.9	6.6	1.8	1.8	.9	130	12.3	12.3	1.5	44.2	68.4	–	66.2
Stockholm town, Aroostook County	181	8.3	5.0	3.9	1.7	2.2	58	12.1	12.1	12.1	40.0	81.9	–	79.8
Stockton Springs town, Waldo County	878	12.4	4.8	3.5	1.6	2.7	190	15.3	7.9	11.1	45.9	80.9	–	77.8
Stonehom town, Oxford County	131	26.0	7.6	1.5	1.5	–	61	11.5	11.5	–	50.0	77.3	100.0	69.8
Stonington town, Hancock County	767	16.7	9.1	1.7	1.4	.9	213	16.9	16.0	7.0	32.0	77.0	18.2	70.2
Stow town, Oxford County	190	7.9	2.6	1.1	1.1	–	25	24.0	24.0	16.0	66.7	80.0	100.0	78.7
Strong town, Franklin County	738	15.6	7.7	1.6	1.6	.4	153	21.6	21.6	13.1	44.3	85.2	–	80.2
Sullivan town, Hancock County	669	12.3	6.7	3.1	2.5	1.9	144	7.6	7.6	2.8	41.5	82.1	–	79.1
Sumner town, Oxford County	452	9.1	3.8	1.8	1.8	.4	88	2.3	2.3	2.3	58.5	73.0	62.5	71.8
Surry town, Hancock County	622	6.6	2.4	1.9	1.1	1.4	161	21.7	21.7	11.8	39.0	76.1	28.6	74.1
Swans Island town, Hancock County	193	8.3	5.7	–	–	–	72	5.6	5.6	2.8	12.5	72.9	–	67.9
Swanville town, Waldo County	694	13.8	7.9	6.5	3.2	5.0	89	31.5	29.2	19.1	32.3	73.4	–	69.9
Sweden town, Oxford County	145	9.0	2.1	2.1	–	2.1	28	3.6	3.6	3.6	53.8	78.8	–	76.6
Talmadge town, Washington County	26	26.9	7.7	–	–	–	17	11.8	11.8	–	71.4	57.9	–	61.5
Temple town, Franklin County	350	13.7	6.9	3.1	2.3	1.7	49	14.3	14.3	6.1	35.4	84.4	12.5	79.2
The Forks plantation, Somerset County	23	–	–	–	–	–	–	–	–	–	–	73.9	–	73.9
Thomaston CDP, Knox County	1 141	9.9	5.0	4.7	2.0	3.8	418	17.0	13.6	15.6	42.5	84.7	26.1	81.7
Thomaston town, Knox County	1 707	8.8	3.3	8.4	1.9	7.2	510	19.2	14.5	14.7	56.7	84.1	18.8	82.9
Thorndike town, Waldo County	449	8.5	4.7	1.8	1.8	.9	79	26.6	21.5	13.9	39.5	71.3	–	69.8
Topsfield town, Washington County	150	8.7	2.7	1.3	1.3	1.3	43	9.3	9.3	9.3	46.2	68.6	–	67.6
Topsham CDP, Sagadahoc County	3 595	7.3	2.7	3.1	1.4	2.2	465	18.3	10.1	14.4	50.2	79.9	–	78.9
Topsham town, Sagadahoc County	5 186	7.0	2.7	2.8	1.3	2.2	690	17.7	12.2	11.6	49.3	81.3	–	80.2
Tremont town, Hancock County	865	11.3	4.7	1.8	1.6	.9	193	12.4	12.4	5.7	54.1	79.4	35.7	77.2
Trenton town, Hancock County	684	9.2	4.7	1.5	1.0	1.5	124	3.2	3.2	1.6	30.2	82.0	–	78.0
Troy town, Waldo County	534	13.7	5.8	3.2	1.9	1.5	73	24.7	24.7	9.6	47.9	81.1	20.0	77.7
Turner town, Androscoggin County	2 933	10.0	4.5	4.1	1.6	2.8	302	20.5	14.2	12.9	44.4	85.4	30.4	82.1
Twombly unorg., Penobscot County	–	–	–	–	–	–	–	–	–	–	–	–	–	–
Union town, Knox County	1 228	11.8	5.3	5.5	4.4	5.0	266	30.1	25.9	19.9	48.3	82.3	–	81.9
Unity town, Waldo County	1 210	10.2	6.3	4.0	2.2	2.6	193	15.0	13.0	5.7	30.1	70.3	14.8	67.4
Unity unorg., Kennebec County	27	70.4	37.0	100.0	37.0	63.0	9	–	–	–	47.4	100.0	–	100.0
Upton town, Oxford County	51	23.5	17.6	–	–	–	12	33.3	33.3	–	25.0	84.6	–	70.6
Van Buren CDP, Aroostook County	1 671	22.0	15.1	4.2	2.9	3.4	394	15.2	8.4	6.9	27.0	77.7	–	68.6
Van Buren town, Aroostook County	1 809	21.4	13.9	3.9	2.7	3.1	404	14.9	8.2	6.7	30.4	76.9	–	68.8
Vanceboro town, Washington County	118	10.2	7.6	4.2	1.7	4.2	42	16.7	16.7	–	25.0	59.4	–	56.9
Vassalboro town, Kennebec County	2 337	13.8	6.2	4.8	2.9	3.6	352	15.1	15.1	6.8	49.5	82.2	19.1	79.5
Veazie town, Penobscot County	1 103	6.7	2.5	2.3	.7	1.9	210	11.9	10.5	6.2	55.4	85.0	–	83.7
Verona town, Hancock County	299	16.1	6.7	1.7	1.7	.3	70	4.3	2.9	4.3	52.1	69.7	–	68.0
Vienna town, Kennebec County	260	6.5	2.7	1.9	–	1.9	54	31.5	13.0	25.9	58.8	80.2	–	78.8
Vinalhaven town, Knox County	702	7.7	4.0	1.4	.6	.9	164	14.6	14.6	7.3	31.5	70.7	–	68.1
Wade town, Aroostook County	150	9.3	2.7	1.3	–	1.3	23	–	–	–	35.7	75.0	–	71.3
Waite town, Washington County	62	24.2	19.4	12.9	9.7	9.7	16	12.5	12.5	–	20.0	72.3	–	66.1
Waldo town, Waldo County	409	13.9	7.1	1.5	1.5	.5	58	44.8	32.8	27.6	49.1	77.8	–	74.9
Waldoboro CDP, Lincoln County	835	14.5	6.2	1.3	.8	1.3	264	37.1	33.0	20.8	46.3	81.7	–	77.2
Waldoboro town, Lincoln County	2 765	10.4	5.4	3.1	1.8	2.2	645	26.8	24.2	12.2	43.9	81.1	11.8	78.4
Wales town, Androscoggin County	785	12.0	6.8	3.7	2.3	2.3	107	25.2	21.5	8.4	43.6	83.4	22.2	79.9
Wallagrass plantation, Aroostook County	382	11.5	6.5	3.9	2.6	2.1	73	6.8	6.8	6.8	34.1	77.8	–	74.7
Waltham town, Hancock County	184	9.8	5.4	4.9	1.6	3.3	24	–	–	–	27.8	75.3	–	71.8
Warren town, Knox County	1 897	11.0	5.3	3.7	2.5	2.3	321	18.1	18.1	8.7	38.5	85.8	19.1	82.2
Washburn town, Aroostook County	1 194	16.0	7.6	1.2	1.2	–	224	20.1	20.1	6.3	36.1	80.7	–	74.4
Washington town, Knox County	741	12.6	8.6	6.5	5.4	3.1	121	24.8	20.7	5.8	28.0	82.4	–	79.9
Waterboro town, York County	2 955	7.6	3.9	2.9	2.4	1.1	345	15.4	11.6	3.8	46.5	81.5	31.9	80.0
Waterford town, Oxford County	851	14.3	8.7	6.0	3.2	4.8	183	17.5	13.7	9.8	33.6	83.3	3.7	78.5
Waterville city, Kennebec County	11 150	11.3	6.1	3.1	2.1	1.9	2 710	20.3	16.4	12.0	35.7	76.2	13.0	72.9
Wayne town, Kennebec County	643	9.2	2.2	1.9	1.1	.8	145	9.7	9.7	6.9	62.7	83.2	28.6	81.9
Webster plantation, Penobscot County	74	13.5	9.5	9.5	6.8	2.7	6	–	–	–	30.0	45.3	–	46.4
Weld town, Franklin County	267	3.4	3.4	1.1	1.1	–	58	–	–	–	–	67.1	–	65.5
Wellington town, Piscataquis County	176	31.8	15.9	7.4	4.5	7.4	44	11.4	11.4	4.5	50.0	88.3	–	79.8
Wells town, York County	4 947	10.4	3.2	3.1	2.6	.9	1 116	15.5	12.4	8.9	54.6	85.4	31.8	83.5
Wesley town, Washington County	94	13.8	13.8	5.3	5.3	2.1	9	–	–	–	–	67.9	–	61.8
West Bath town, Sagadahoc County	1 156	9.2	2.8	1.4	.7	1.0	177	18.6	17.5	6.8	60.4	81.5	50.0	79.8
Westbrook city, Cumberland County	10 507	9.8	3.8	3.7	2.4	2.3	2 096	21.5	15.4	13.8	54.6	84.7	37.6	82.8
West Central Franklin unorg., Franklin County	–	–	–	–	–	–	–	–	–	–	–	–	–	–
Westfield town, Aroostook County	371	10.8	7.0	96.0	8.6	96.0	60	96.7	35.0	86.7	30.0	82.2	18.8	82.0
West Forks plantation, Somerset County	33	18.2	–	–	–	–	12	–	–	–	66.7	55.6	–	57.6
West Gardiner town, Kennebec County	1 698	9.4	4.7	4.1	2.5	2.7	192	30.7	26.0	13.5	38.1	84.0	19.0	81.2
Westmanland town, Aroostook County	37	10.8	–	–	–	–	7	–	–	–	50.0	66.7	–	64.9
Weston town, Aroostook County	137	14.6	10.9	1.5	1.5	1.5	32	–	–	–	25.0	65.8	–	60.7
West Paris town, Oxford County	850	16.0	8.9	2.6	1.8	2.2	203	15.8	15.8	6.4	39.7	82.8	–	77.2
Westport town, Lincoln County	463	4.5	4.1	1.3	.6	1.3	76	2.6	2.6	–	9.5	78.1	–	75.4
Whitefield town, Lincoln County	1 124	12.5	3.4	2.5	1.9	1.5	204	25.5	18.1	18.6	58.9	81.4	28.6	79.5
Whiting town, Washington County	225	17.8	12.0	1.3	1.3	–	60	6.7	–	6.7	25.0	65.4	–	59.0
Whitney unorg., Penobscot County	–	–	–	–	–	–	–	–	–	–	–	–	–	–
Whitneyville town, Washington County	145	10.3	9.0	6.9	6.9	4.1	38	5.3	5.3	5.3	13.3	69.2	–	68.1
Willimantic town, Piscataquis County	115	13.9	12.2	–	–	–	19	15.8	15.8	–	–	74.7	–	64.3
Wilton CDP, Franklin County	1 454	12.4	5.9	1.7	1.7	.5	361	16.6	15.8	6.4	47.5	79.8	–	77.1
Wilton town, Franklin County	2 579	13.5	5.6	2.0	1.9	.8	550	14.0	13.5	4.7	52.4	79.2	14.6	76.8
Windham town, Cumberland County	8 189	5.8	2.8	3.6	1.2	2.8	1 168	18.6	13.3	9.2	48.4	86.2	26.7	84.7
Windsor town, Kennebec County	1 239	11.8	5.6	5.6	2.7	3.9	176	24.4	17.6	10.8	49.3	83.7	18.2	81.3
Winn town, Penobscot County	321	12.8	9.0	3.4	1.6	2.8	76	19.7	17.1	5.3	24.4	59.6	–	56.0
Winslow CDP, Kennebec County	3 486	7.8	4.3	4.7	1.9	4.0	824	21.1	14.9	9.7	45.4	81.3	24.2	79.5
Winslow town, Kennebec County	5 074	8.0	3.9	3.8	1.6	3.2	1 010	21.2	14.2	9.9	49.4	82.1	19.5	80.5
Winter Harbor town, Hancock County	471	5.5	3.2	.4	.4	–	114	6.1	6.1	–	30.8	62.5	–	61.0
Winterport CDP, Waldo County	841	6.4	2.0	1.0	1.0	–	155	17.4	14.8	9.7	37.0	82.6	–	80.4
Winterport town, Waldo County	2 026	8.2	4.1	1.4	.8	.5	264	20.1	16.3	9.5	30.5	84.1	52.9	79.9
Winterville plantation, Aroostook County	147	16.3	10.9	–	–	–	25	–	–	–	25.0	68.3	–	61.2

Table 8. **Disability Status: 1990**—Con.

[Data based on sample and subject to sampling variability, see text. For definitions of terms and meanings of symbols, see text]

State County Place and [In Selected States] County Subdivision	Civilian noninstitutionalized persons 16 to 64 years						Civilian noninstitutionalized persons 65 years and over				Percent in labor force of civilian noninstitutionalized persons 16 to 64 years with—			
		Percent with a work disability		Percent with a mobility or self-care limitation				Percent with a mobility or self-care limitation						
	Total	Total	Prevented from working	Total	Mobility limitation	Self-care limitation	Total	Total	Mobility limitation	Self-care limitation	A work disability	No work disability	A mobility limitation	No mobility limitation
PLACE AND COUNTY SUBDIVISION—Con.														
Winthrop CDP, Kennebec County	1 734	7.4	3.6	3.1	2.4	1.5	451	16.0	14.6	5.8	46.9	80.1	19.0	79.1
Winthrop town, Kennebec County	3 748	7.8	3.7	2.5	2.0	1.4	796	13.3	11.6	5.3	38.5	81.5	20.3	79.3
Wiscasset CDP, Lincoln County	754	10.5	4.4	8.0	3.8	5.8	222	9.9	9.9	5.4	31.6	77.3	–	75.4
Wiscasset town, Lincoln County	2 021	11.8	3.8	4.8	3.2	2.8	414	9.2	9.2	6.8	52.1	75.0	9.2	74.4
Woodland town, Aroostook County	902	10.0	4.5	1.6	.9	.7	133	3.0	3.0	3.0	46.7	77.1	–	74.7
Woodland CDP, Washington County	806	13.3	4.8	1.5	1.5	1.2	199	10.6	9.5	4.5	49.5	76.7	33.3	73.7
Woodstock town, Oxford County	729	17.6	7.8	4.3	3.3	1.8	169	18.9	16.6	11.8	47.7	81.2	16.7	77.3
Woodville town, Penobscot County	161	24.2	10.6	2.5	.6	1.9	5	40.0	40.0	40.0	51.3	72.1	–	67.5
Woolwich town, Sagadahoc County	1 743	10.0	4.0	3.2	1.5	2.5	289	18.0	18.0	7.3	45.7	84.6	22.2	81.6
Wyman unorg., Franklin County	47	4.3	–	–	–	–	–	–	–	–	100.0	86.7	–	87.2
Yarmouth CDP, Cumberland County	2 047	4.9	1.3	3.2	1.4	2.9	372	17.2	17.2	10.2	68.0	82.3	44.8	82.2
Yarmouth town, Cumberland County	5 088	5.3	2.1	2.5	1.4	1.8	913	10.2	9.3	5.7	55.7	82.4	38.4	81.6
York town, York County	6 253	5.9	1.9	3.3	.5	3.0	1 351	15.1	12.0	5.2	50.9	81.7	37.5	80.1
York Harbor CDP, York County	1 594	4.3	.9	4.1	.8	3.3	501	22.6	18.0	4.6	63.8	80.5	100.0	79.6

* U.S. G.P.O.:1992-311-892:60288

Table 9. **Income and Poverty Status in 1989: 1990**

[Data based on sample and subject to sampling variability, see text. For definitions of terms and meanings of symbols, see text]

State County County Subdivision Place	Per capita income in 1989 (dollars)	Median income in 1989 (dollars): Households	Median income in 1989 (dollars): Families	Median income in 1989 (dollars): Nonfamily households	Persons for whom poverty status is determined: Total	Income in 1989 below poverty level: All ages: Number	All ages: Percent	Related children: Under 18 years: Number	Under 18 years: Percent	Related children: 5 to 17 years: Number	5 to 17 years: Percent	Persons 65 years and over: Number	Persons 65 years and over: Percent	Families with income in 1989 below poverty level: Number	Percent of all families
The State	**12 957**	**27 854**	**32 422**	**15 514**	**1 189 534**	**128 466**	**10.8**	**39 934**	**13.2**	**26 703**	**12.3**	**21 479**	**14.0**	**26 313**	**8.0**
Androscoggin County	12 397	26 979	31 992	14 178	101 946	11 572	11.4	4 090	15.5	2 555	13.7	1 984	15.3	2 481	8.7
Auburn city	13 511	27 493	32 735	15 528	23 672	2 583	10.9	906	14.9	561	12.9	514	15.0	515	8.0
Durham town	13 325	35 720	36 413	24 615	2 846	241	8.5	108	13.7	86	15.0	40	19.0	67	7.9
Greene town	12 677	32 897	36 932	15 288	3 600	293	8.1	71	6.8	53	6.8	60	21.3	52	5.0
Leeds town	10 652	29 777	30 888	11 250	1 669	134	8.0	62	11.5	46	11.3	19	13.8	27	6.0
Lewiston city	12 277	24 051	30 903	13 250	37 507	5 231	13.9	1 899	21.9	1 062	18.0	904	15.4	1 138	11.0
Lisbon town	12 000	30 356	33 451	16 456	9 404	790	8.4	283	10.9	199	11.1	117	14.0	205	7.5
Lisbon Falls CDP	12 055	30 908	34 879	15 938	4 668	284	6.1	92	6.9	56	6.3	59	15.1	91	6.7
Livermore town	11 537	27 431	29 798	14 926	1 947	179	9.2	52	10.2	34	9.1	35	15.8	46	8.0
Livermore Falls town	10 325	22 446	28 079	8 639	3 377	614	18.2	234	25.2	168	25.8	88	19.4	115	12.4
Livermore Falls CDP	10 725	20 518	28 750	9 242	1 923	393	20.4	166	32.6	112	31.7	37	11.7	70	13.9
Mechanic Falls town	10 371	25 909	28 933	8 743	2 838	289	10.2	49	5.6	25	3.7	59	17.3	58	7.4
Mechanic Falls CDP	9 878	24 652	28 583	8 964	2 306	248	10.8	40	5.5	16	2.8	59	18.9	50	7.9
Minot town	13 308	33 036	35 204	21 696	1 641	70	4.3	21	4.5	4	1.1	16	10.5	8	1.7
Poland town	12 015	30 296	33 398	16 620	4 195	374	8.9	144	12.2	121	14.1	51	14.7	78	6.6
Sabattus town	11 064	30 039	31 590	10 000	3 657	343	9.4	140	13.4	97	12.9	31	10.0	75	7.3
Turner town	12 742	29 989	35 262	16 154	4 373	359	8.2	102	8.3	84	9.6	37	12.3	81	6.7
Wales town	11 496	30 647	33 009	15 417	1 220	72	5.9	19	5.3	15	6.1	13	12.1	16	4.7
Aroostook County	10 449	22 230	26 353	9 946	82 071	11 876	14.5	3 646	16.7	2 437	15.4	2 256	22.0	2 608	11.0
Allagash town	6 963	11 630	15 893	5 531	375	90	24.0	25	25.5	25	28.1	20	29.4	20	19.4
Amity town	8 041	22 969	23 125	22 917	223	40	17.9	18	28.6	11	23.4	2	25.0	7	12.3
Ashland town	10 700	25 268	28 789	10 208	1 538	216	14.0	69	17.1	48	16.4	49	28.3	47	10.8
Bancroft town	8 883	10 000	7 881	16 250	70	34	48.6	8	50.0	3	27.3	10	66.7	14	58.3
Blaine town	9 973	24 643	28 438	10 625	762	105	13.8	33	16.8	22	14.4	17	16.8	26	11.8
Mars Hill-Blaine CDP (pt.)	11 548	26 875	31 786	14 063	383	29	7.6	3	3.8	3	4.5	11	15.5	6	5.5
Bridgewater town	9 160	19 671	21 250	11 667	638	161	25.2	51	34.7	24	21.8	27	23.5	38	20.8
Caribou city	10 487	22 166	24 970	10 949	9 277	1 441	15.5	520	22.4	312	18.6	233	19.6	314	11.9
Cary plantation	9 606	21 563	23 750	7 359	205	32	15.6	7	14.6	5	15.2	12	31.6	10	15.2
Castle Hill town	10 252	23 846	27 321	10 938	450	54	12.0	13	12.5	13	15.3	15	22.7	13	9.5
Caswell town	8 400	20 652	21 467	9 326	379	21	5.5	–	–	–	–	16	39.0	5	4.3
Central Aroostook unorg.	10 433	30 781	31 250	5 360	65	7	10.8	–	–	–	–	–	–	3	13.6
Chapman town	9 903	28 864	30 500	18 125	420	64	15.2	22	18.0	18	19.4	6	20.7	18	15.8
Connor unorg.	9 299	21 786	21 979	19 375	451	60	13.3	13	13.3	8	12.3	12	31.6	13	9.8
Crystal town	9 825	24 375	26 111	16 250	331	56	16.9	22	26.8	16	24.6	6	20.0	14	15.9
Cyr plantation	8 029	16 250	26 875	5 000–	140	27	19.3	12	21.8	6	15.0	5	41.7	4	11.4
Dyer Brook town	11 793	24 583	25 000	6 667	235	23	9.8	10	16.9	10	21.3	3	9.4	8	10.3
E plantation	7 504	20 625	25 000	6 538	59	16	27.1	5	21.7	5	22.7	2	40.0	5	31.3
Eagle Lake town	7 970	18 438	21 827	7 811	839	141	16.8	38	18.8	27	17.8	27	19.9	26	11.2
Easton town	9 467	22 171	24 830	12 054	1 291	181	14.0	60	16.7	49	18.8	36	22.8	38	10.5
Fort Fairfield town	10 815	21 429	26 929	11 078	3 920	574	14.6	154	15.7	93	13.1	102	18.7	138	12.1
Fort Fairfield CDP	10 837	18 698	26 295	9 813	1 653	286	17.3	61	17.3	32	11.2	85	25.4	73	15.2
Fort Kent town	11 202	24 075	31 061	9 930	4 088	561	13.7	158	14.6	90	11.2	102	19.6	110	9.4
Fort Kent CDP	11 125	19 832	29 554	9 278	1 982	309	15.6	85	19.3	57	17.9	70	18.9	58	9.7
Frenchville town	10 662	29 766	32 098	8 955	1 297	86	6.6	25	6.8	20	7.4	16	13.6	18	4.7
Garfield plantation	12 597	35 938	36 875	5 000–	97	9	9.3	2	7.4	2	9.5	3	23.1	2	6.3
Glenwood plantation	2 992	5 360	5 360	–	3	3	100.0	–	–	–	–	3	100.0	1	100.0
Grand Isle town	8 803	22 647	28 875	5 760	566	83	14.7	40	26.0	34	30.4	14	15.6	10	5.8
Hamlin town	11 676	20 139	23 750	5 465	235	31	13.2	6	14.3	3	8.3	11	39.3	5	6.4
Hammond town	9 056	21 875	22 500	16 875	92	11	12.0	6	16.7	4	16.7	–	–	4	15.4
Haynesville town	8 999	26 071	28 125	13 750	283	64	22.6	19	22.1	17	22.4	11	39.3	18	23.7
Hersey town	12 621	18 750	23 750	13 125	43	4	9.3	–	–	–	–	2	28.6	2	13.3
Hodgdon town	10 563	21 458	23 750	8 121	1 266	186	14.7	68	18.3	46	17.7	33	22.8	57	15.2
Houlton town	10 460	20 316	25 158	10 217	6 407	1 135	17.7	283	17.6	164	13.9	243	22.6	243	13.9
Houlton CDP	10 634	20 221	25 284	10 109	5 428	1 038	19.1	277	20.6	164	16.5	219	21.8	213	14.6
Island Falls town	10 175	22 772	26 522	10 114	880	96	10.9	11	5.0	9	5.4	26	14.4	12	5.0
Limestone town	10 973	22 081	23 365	11 111	6 825	543	8.0	207	8.4	89	5.9	39	19.8	125	6.3
Limestone CDP	10 428	22 599	27 298	12 083	1 199	138	11.5	39	15.2	27	13.4	32	24.4	31	8.7
Loring AFB CDP	11 121	21 775	21 839	11 563	4 773	277	5.8	137	7.0	50	4.6	–	–	66	4.8
Linneus town	10 199	22 829	25 870	9 453	799	141	17.6	52	23.2	38	22.8	17	16.3	24	10.5
Littleton town	10 047	24 306	27 222	6 115	949	141	14.9	35	13.1	25	12.7	50	42.7	31	11.1
Ludlow town	7 907	21 765	21 917	5 000–	429	93	21.7	31	24.6	26	26.3	13	40.6	27	20.3
Macwahoc plantation	9 719	23 333	23 750	5 000–	141	16	11.3	3	14.3	–	–	5	35.7	3	7.3
Madawaska town	12 564	29 112	35 258	11 000	4 743	514	10.8	129	11.2	123	14.0	108	19.6	96	6.8
Madawaska CDP	12 161	26 743	33 500	10 673	3 506	410	11.7	110	14.0	104	17.9	99	21.0	77	7.4
Mapleton town	11 611	26 103	30 194	13 036	1 835	228	12.4	84	17.2	71	17.8	43	26.1	54	10.0
Mars Hill town	8 996	18 114	21 638	6 381	1 719	382	22.2	112	25.0	65	21.0	82	27.2	90	17.6
Mars Hill-Blaine CDP (pt.)	8 530	14 643	19 848	5 510	1 258	347	27.6	108	32.7	61	27.0	63	28.8	83	21.7
Masardis town	9 060	21 083	23 214	5 312	324	54	16.7	14	17.7	14	25.5	21	35.6	11	11.2
Merrill town	7 169	19 038	21 250	7 857	273	42	15.4	11	14.3	11	22.4	10	22.2	6	8.3
Monticello town	9 942	20 380	22 619	7 265	866	130	15.0	44	19.6	28	16.9	34	25.0	27	10.5
Moro plantation	4 463	16 875	16 875	–	67	35	52.2	20	60.6	18	72.0	–	–	7	41.2
Nashville plantation	8 085	20 000	32 500	16 250	39	4	10.3	–	–	–	–	–	–	–	–
New Canada town	11 077	29 167	31 000	5 000–	256	22	8.6	4	4.5	–	–	5	29.4	6	8.1
New Limerick town	13 324	27 375	31 484	7 078	532	72	13.5	22	15.5	17	15.5	23	28.8	12	7.6
New Sweden town	11 231	21 576	26 563	9 784	735	77	10.5	16	8.1	13	8.7	31	29.2	19	9.2
Northwest Aroostook unorg.	22 353	48 056	48 056	–	30	–	–	–	–	–	–	–	–	–	–
Oakfield town	9 359	20 536	24 091	7 615	842	179	21.3	46	22.4	30	19.6	37	24.2	37	15.3
Orient town	5 069	8 429	9 352	6 199	121	59	48.8	22	51.2	22	55.0	6	31.6	13	46.4
Oxbow plantation	9 265	13 750	24 167	8 160	55	9	16.4	4	36.4	4	36.4	2	13.3	2	14.3
Perham town	8 567	21 250	25 804	8 185	380	67	17.6	14	15.4	13	18.3	16	21.9	13	11.5
Portage Lake town	11 657	25 865	27 344	17 500	427	33	7.7	7	8.2	4	6.3	8	13.3	4	3.1
Presque Isle city	11 252	23 053	28 648	12 075	10 089	1 272	12.6	416	16.4	273	15.5	195	14.8	271	9.3
Reed plantation	6 406	18 333	20 104	5 131	235	29	12.3	7	10.0	6	13.3	10	18.2	7	10.8
St. Agatha town	10 990	25 735	32 917	14 375	919	101	11.0	26	10.0	24	11.0	28	25.7	22	9.0
St. Francis town	7 127	16 389	20 972	6 322	681	136	20.0	42	20.5	36	22.9	41	38.7	38	20.1
St. John plantation	8 121	22 750	25 250	10 000	270	54	20.0	20	27.0	11	19.0	14	50.0	9	12.7
Sherman town	10 362	22 454	26 579	8 629	1 022	157	15.4	51	16.5	41	16.2	28	20.4	32	11.7
Smyrna town	8 925	17 813	19 583	11 250	365	59	16.2	13	14.9	10	16.7	23	39.7	16	14.5
South Aroostook unorg.	8 573	23 036	25 417	5 000–	392	44	11.2	5	4.6	–	–	21	36.2	6	5.5
Square Lake unorg.	9 765	17 679	29 643	6 010	555	71	12.8	28	20.0	28	21.2	–	–	11	6.9
Stockholm town	10 894	27 292	30 278	15 625	295	27	9.2	9	15.8	9	20.5	8	13.8	4	4.5
Van Buren town	8 729	15 250	19 842	6 794	2 785	673	24.2	198	30.7	111	22.9	145	35.9	150	18.5
Van Buren CDP	8 424	14 899	19 806	6 794	2 594	591	22.8	174	29.4	93	21.3	135	34.3	130	17.2

Table 9. **Income and Poverty Status in 1989: 1990**—Con.

[Data based on sample and subject to sampling variability, see text. For definitions of terms and meanings of symbols, see text]

State / County / County Subdivision / Place	Per capita income in 1989 (dollars)	Median income in 1989 (dollars): Households	Median income in 1989 (dollars): Families	Median income in 1989 (dollars): Nonfamily households	Persons for whom poverty status is determined: Total	Income in 1989 below poverty level: All ages: Number	All ages: Percent	Related children: Under 18 years: Number	Under 18 years: Percent	Related children: 5 to 17 years: Number	5 to 17 years: Percent	Persons 65 years and over: Number	Persons 65 years and over: Percent	Families with income in 1989 below poverty level: Number	Percent of all families
Aroostook County—Con.															
Wade town	8 616	23 750	24 107	16 667	251	28	11.2	10	11.6	8	12.1	6	26.1	6	9.0
Wallagrass plantation	9 363	21 750	23 958	9 046	584	67	11.5	26	18.1	22	19.5	12	16.4	14	8.0
Washburn town	10 052	23 922	28 714	8 216	1 863	261	14.0	75	15.0	44	11.8	55	24.6	67	12.1
Westfield town	9 528	20 714	23 375	6 282	559	108	19.3	31	21.5	28	25.2	18	30.0	28	16.4
Westmanland town	8 164	13 750	15 833	11 875	56	17	30.4	7	50.0	7	70.0	–	–	3	18.8
Weston town	7 332	16 563	18 250	15 625	220	89	40.5	31	58.5	28	66.7	11	34.4	24	40.7
Winterville plantation	7 276	19 792	20 227	8 937	216	39	18.1	14	26.9	10	27.0	2	8.0	8	13.8
Woodland town	8 878	24 292	25 703	12 188	1 402	191	13.6	62	16.0	46	15.3	25	18.8	42	10.3
Cumberland County	15 816	32 286	38 822	19 490	235 410	18 772	8.0	5 762	10.4	3 676	9.5	2 996	10.0	3 601	5.7
Baldwin town	12 143	33 864	35 481	11 000	1 221	91	7.5	24	8.0	20	7.9	21	14.7	18	5.0
Bridgton town	10 658	24 428	27 061	11 667	4 023	449	11.2	126	10.8	78	8.6	102	18.9	88	8.0
Bridgton CDP	10 445	22 254	25 500	10 000	1 995	276	13.8	78	12.4	58	10.9	83	28.8	43	8.6
Brunswick town	14 343	30 896	36 577	16 873	19 029	1 472	7.7	370	7.8	240	7.5	285	10.9	275	5.3
Brunswick CDP	13 944	30 539	38 325	15 795	13 552	1 115	8.2	226	7.1	146	6.7	235	11.3	179	5.0
Brunswick Station CDP	10 115	24 620	24 457	48 750	1 258	62	4.9	36	6.6	27	9.0	–	–	16	4.5
Cape Elizabeth town	27 630	47 642	53 976	27 083	8 780	302	3.4	109	4.9	68	4.2	25	2.2	59	2.3
Casco town	10 834	28 133	29 675	20 250	2 962	296	10.0	99	11.7	57	9.6	18	6.8	74	8.8
Cumberland town	22 482	50 161	54 944	19 779	5 825	246	4.2	39	2.5	30	2.6	66	11.2	62	3.6
Cumberland Center CDP	21 024	54 541	56 313	32 143	1 927	28	1.5	7	1.4	5	1.3	7	4.0	8	1.3
Yarmouth CDP (pt.)	–	–	–	–	–	–	–	–	–	–	–	–	–	–	–
Falmouth town	24 793	44 863	52 548	22 936	7 533	274	3.6	18	1.1	5	.4	86	6.3	43	2.0
Falmouth Foreside CDP	34 399	49 583	70 732	17 625	1 593	71	4.5	–	–	–	–	34	8.0	13	2.7
Freeport town	17 329	37 150	42 489	21 706	6 750	224	3.3	78	4.8	53	4.7	72	10.2	49	2.5
Freeport CDP	16 442	29 719	33 992	20 523	1 691	104	6.2	54	17.1	47	19.3	18	9.1	18	3.9
Gorham town	14 049	36 618	40 809	19 079	10 775	436	4.0	96	3.3	40	1.9	72	6.6	74	2.5
Gorham CDP	13 391	33 869	40 778	18 375	2 564	156	6.1	47	7.5	32	7.0	22	5.5	28	4.0
Little Falls-South Windham CDP (pt.)	12 851	30 750	32 250	15 000	637	32	5.0	6	5.1	–	–	–	–	4	2.2
Gray town	14 646	37 705	40 873	18 375	5 898	325	5.5	137	8.6	81	7.2	30	5.3	56	3.5
Harpswell town	16 952	33 298	36 604	22 377	5 007	215	4.3	14	1.3	14	1.9	76	9.7	42	3.0
Harrison town	12 007	29 009	31 700	16 176	1 942	196	10.1	79	14.5	63	14.5	5	2.3	46	7.9
Naples town	12 550	27 721	31 191	20 000	2 850	266	9.3	113	14.8	81	14.8	38	10.2	58	7.1
New Gloucester town	12 417	34 034	36 115	17 188	3 599	216	6.0	71	6.7	71	9.6	23	8.8	40	3.9
North Yarmouth town	16 984	41 488	44 896	24 318	2 411	85	3.5	19	2.9	16	3.5	10	5.0	18	2.6
Portland city	14 914	26 576	34 837	18 357	62 600	8 783	14.0	2 659	21.5	1 629	20.0	1 244	13.9	1 578	10.6
Pownal town	15 384	38 450	40 054	18 000	1 260	88	7.0	34	9.3	23	8.5	9	10.3	14	4.1
Raymond town	15 410	40 133	41 396	24 796	3 307	76	2.3	18	2.0	18	2.9	27	8.2	26	2.6
Scarborough town	17 849	40 718	46 549	24 600	12 422	326	2.6	58	2.0	52	2.5	69	5.5	55	1.5
Scarborough CDP	15 368	32 868	36 184	20 074	2 545	106	4.2	38	7.6	32	8.9	7	2.0	14	1.9
Sebago town	13 267	29 219	32 284	17 500	1 258	102	8.1	32	10.8	16	8.2	27	15.3	20	5.5
South Portland city	14 885	31 877	37 531	20 744	22 482	1 608	7.2	539	11.0	357	10.4	248	7.1	362	5.8
Standish town	13 377	34 503	37 419	22 684	7 427	379	5.1	174	8.8	139	9.9	53	7.9	66	3.0
Westbrook city	13 266	29 833	35 436	17 559	16 030	1 550	9.7	635	16.3	389	14.0	222	10.6	322	7.2
Windham town	14 948	37 245	40 564	21 951	12 288	470	3.8	153	4.8	90	3.9	62	5.3	113	3.2
Little Falls-South Windham CDP (pt.)	10 956	40 417	41 667	20 625	578	39	6.7	16	10.2	8	7.9	11	15.7	12	7.0
North Windham CDP	14 910	36 150	38 964	20 735	4 077	151	3.7	58	5.3	29	3.6	–	–	40	3.4
Yarmouth town	19 562	40 191	48 608	24 333	7 731	297	3.8	68	3.6	46	3.2	106	11.6	43	2.0
Yarmouth CDP (pt.)	17 117	37 301	46 098	21 304	3 214	150	4.7	43	5.2	29	5.0	47	12.6	21	2.4
Franklin County	10 830	24 432	29 395	12 265	27 831	3 480	12.5	996	13.5	705	13.0	591	17.5	690	9.0
Avon town	8 363	17 279	20 114	8 506	575	103	17.9	38	25.2	30	25.6	9	11.4	26	15.4
Carrabassett Valley town	19 983	27 344	36 250	17 125	300	10	3.3	–	–	–	–	2	8.7	–	–
Carthage town	9 725	26 389	26 736	16 250	458	31	6.8	6	5.3	2	2.7	1	2.3	8	6.0
Chesterville town	10 298	25 875	32 625	11 250	1 006	110	10.9	36	11.8	30	13.6	25	24.5	18	6.7
Coplin plantation	14 596	32 708	33 125	20 500	135	22	16.3	6	20.0	6	28.6	–	–	5	12.2
Dallas plantation	11 530	25 000	28 125	15 313	147	13	8.8	–	–	–	–	3	33.3	2	4.9
East Central Franklin unorg.	10 777	24 063	29 861	16 000	424	39	9.2	–	–	–	–	11	33.3	4	4.0
Eustis town	11 686	23 333	26 563	12 750	617	47	7.6	11	7.8	6	6.5	10	11.5	6	3.3
Farmington town	10 177	22 328	29 089	12 909	6 406	1 019	15.9	202	13.3	152	13.0	142	17.3	164	10.1
Farmington CDP	9 481	17 478	27 188	11 250	3 295	744	22.6	145	21.9	112	21.7	70	13.1	102	13.8
Industry town	10 011	26 902	31 875	11 250	689	107	15.5	33	16.4	26	16.6	6	10.9	19	10.4
Jay town	10 794	25 769	30 373	9 711	5 036	537	10.7	176	12.4	117	11.4	109	20.6	116	8.0
Chisholm CDP	11 075	25 197	30 244	8 421	1 616	160	9.9	32	9.3	9	3.6	57	24.9	31	6.0
Kingfield town	11 754	27 045	30 655	15 288	1 134	105	9.3	35	12.0	28	14.0	20	13.6	16	5.1
Madrid town	8 327	22 625	23 750	10 000	201	34	16.9	4	11.1	4	12.1	17	50.0	7	12.3
New Sharon town	10 549	25 101	27 361	11 375	1 171	100	8.5	31	9.0	17	6.4	36	26.9	21	6.1
New Vineyard town	9 438	20 764	23 125	11 000	648	60	9.3	19	9.4	12	8.7	9	10.8	20	10.6
North Franklin unorg.	7 009	18 333	8 447	18 750	21	8	38.1	3	100.0	3	100.0	–	–	3	60.0
Phillips town	8 697	19 837	22 446	11 136	1 117	187	16.7	61	18.7	33	13.0	24	17.4	40	13.5
Rangeley plantation	10 627	21 250	25 250	9 308	98	17	17.3	5	25.0	2	14.3	–	–	5	15.2
Rangeley town	11 702	22 850	28 077	11 797	1 058	158	14.9	40	18.1	35	22.0	48	23.8	30	10.0
Sandy River plantation	19 377	35 417	40 833	16 250	85	10	11.8	3	17.6	–	–	–	–	4	14.3
South Franklin unorg.	16 575	33 750	43 750	33 333	50	–	–	–	–	–	–	–	–	–	–
Strong town	10 788	22 937	27 321	11 538	1 197	166	13.9	68	20.2	37	15.4	28	18.3	39	11.2
Temple town	11 120	30 000	33 370	22 500	540	58	10.7	21	13.5	18	15.1	5	10.2	11	7.6
Weld town	10 622	27 000	31 667	14 167	435	79	18.2	30	23.6	24	23.1	12	20.7	15	13.2
West Central Franklin unorg.	–	–	–	–	–	–	–	–	–	–	–	–	–	–	–
Wilton town	12 048	27 833	31 397	11 500	4 216	460	10.9	168	14.0	123	14.2	74	13.5	111	9.1
Wilton CDP	11 925	26 366	30 849	10 493	2 440	281	11.5	98	14.5	65	13.9	39	10.8	71	10.0
Wyman unorg.	14 761	32 500	33 125	7 743	67	–	–	–	–	–	–	–	–	–	–
Hancock County	12 347	25 247	29 939	13 225	45 285	4 546	10.0	1 168	10.6	803	10.2	891	13.2	855	6.6
Amherst town	13 988	23 958	24 896	9 257	208	18	8.7	5	9.1	4	12.1	5	16.1	1	1.7
Aurora town	7 844	17 500	17 750	16 250	73	3	4.1	–	–	–	–	–	–	–	–
Bar Harbor town	14 234	28 100	36 495	12 736	4 214	366	8.7	51	5.6	44	7.0	74	10.9	47	4.2
Bar Harbor CDP	14 134	26 439	36 875	11 875	2 541	241	9.5	34	6.5	29	7.8	58	12.4	36	5.5
Blue Hill town	13 200	26 134	30 493	14 674	1 935	179	9.3	53	11.0	47	12.8	30	8.7	49	8.7
Brooklin town	13 846	20 875	24 000	13 000	779	108	13.9	23	14.8	16	16.0	17	9.2	24	10.5
Brooksville town	12 022	21 154	22 446	15 139	759	129	17.0	39	21.4	30	23.4	17	13.1	29	12.8
Bucksport town	11 341	26 265	30 047	15 952	4 780	487	10.2	153	11.4	102	10.7	74	12.7	83	6.5
Bucksport CDP	10 989	23 765	29 219	13 833	2 974	413	13.9	141	17.0	90	15.2	69	16.5	78	9.8
Castine town	12 623	35 104	44 250	16 875	716	69	9.6	9	7.2	9	8.7	17	12.2	7	3.3
Central Hancock unorg.	8 095	20 375	12 500	5 654	129	17	13.2	3	9.4	3	12.5	5	33.3	2	5.9
Cranberry Isles town	10 327	20 417	27 750	10 417	196	41	20.9	16	28.1	8	22.9	5	11.1	9	15.8

Table 9. **Income and Poverty Status in 1989: 1990**—Con.

[Data based on sample and subject to sampling variability, see text. For definitions of terms and meanings of symbols, see text]

State County County Subdivision Place	Per capita income in 1989 (dollars)	Median income in 1989 (dollars): Households	Median income in 1989 (dollars): Families	Median income in 1989 (dollars): Nonfamily households	Persons for whom poverty status is determined: Total	Income in 1989 below poverty level: All ages: Number	All ages: Percent	Related children: Under 18 years: Number	Under 18 years: Percent	Related children: 5 to 17 years: Number	5 to 17 years: Percent	Persons 65 years and over: Number	Persons 65 years and over: Percent	Families with income in 1989 below poverty level: Number	Percent of all families
Hancock County—Con.															
Dedham town	13 496	32 237	35 938	21 364	1 207	95	7.9	16	4.8	16	6.2	14	13.6	17	5.3
Deer Isle town	11 410	21 852	28 365	11 250	1 780	154	8.7	30	7.0	19	6.3	45	14.2	34	6.6
Eastbrook town	9 839	25 147	26 016	8 274	299	27	9.0	7	8.8	–	–	2	6.5	3	3.4
East Hancock unorg.	10 693	27 500	46 250	5 360	22	7	31.8	–	–	–	–	4	100.0	2	33.3
Ellsworth city	12 428	23 469	30 082	13 125	5 793	520	9.0	104	7.5	65	6.5	131	15.3	96	5.9
Franklin town	10 779	25 417	29 076	10 179	1 135	84	7.4	14	4.9	6	2.9	27	19.9	17	5.1
Frenchboro town	10 146	16 875	25 625	5 360	42	8	19.0	4	40.0	4	50.0	–	–	2	13.3
Gouldsboro town	12 310	24 617	26 440	13 500	1 688	202	12.0	57	14.4	42	14.1	35	12.5	42	8.3
Great Pond town	10 315	30 417	32 083	5 774	79	2	2.5	–	–	–	–	–	–	–	–
Hancock town	11 532	23 011	24 597	15 543	1 737	159	9.2	45	11.3	29	10.5	23	9.5	32	6.2
Lamoine town	12 937	30 625	33 370	15 795	1 301	106	8.1	33	10.7	20	9.0	27	17.1	22	5.8
Mariaville town	10 036	24 205	26 339	16 563	233	12	5.2	–	–	–	–	–	–	–	–
Mount Desert town	16 435	31 019	35 565	15 313	1 892	114	6.0	13	3.7	7	3.0	37	10.4	18	3.2
Northwest Hancock unorg.	–	–	–	–	–	–	–	–	–	–	–	–	–	–	–
Orland town	12 180	30 726	36 771	12 353	1 785	160	9.0	41	9.3	35	10.4	23	10.8	28	5.3
Osborn town	10 375	19 750	20 000	14 375	84	11	13.1	6	33.3	6	50.0	2	25.0	3	12.5
Otis town	10 377	31 094	35 625	11 094	362	48	13.3	19	17.6	13	18.1	4	15.4	8	7.8
Penobscot town	12 928	25 391	30 742	15 000	1 041	111	10.7	34	14.2	28	14.5	12	7.7	13	4.0
Sedgwick town	10 020	20 074	23 676	10 000	905	164	18.1	48	22.2	36	24.5	37	25.5	26	10.3
Sorrento town	11 149	19 792	30 417	10 208	294	28	9.5	6	10.7	5	11.9	9	17.6	4	4.8
Southwest Harbor town	13 334	25 290	29 102	13 167	1 919	244	12.7	65	14.7	44	14.6	57	17.0	50	9.5
Stonington town	9 462	19 038	22 500	9 555	1 244	194	15.6	56	19.0	27	13.4	37	17.4	48	13.2
Sullivan town	9 534	20 815	23 472	12 206	1 097	170	15.5	66	21.7	43	20.1	23	16.0	38	12.4
Surry town	15 932	28 194	33 611	13 929	996	77	7.7	14	6.3	12	7.3	17	10.6	12	4.1
Swans Island town	10 209	17 639	22 159	8 971	345	48	13.9	18	20.9	11	17.5	11	15.3	8	8.1
Tremont town	12 297	26 012	29 034	13 750	1 325	144	10.9	36	11.7	22	10.8	32	16.6	25	6.5
Trenton town	13 936	29 760	35 278	12 422	1 046	55	5.3	12	4.7	10	5.4	8	6.5	11	3.5
Verona town	10 605	30 000	32 000	20 625	516	10	1.9	2	1.2	2	1.5	2	2.9	3	2.2
Waltham town	9 971	23 472	25 625	6 009	301	81	26.9	41	39.8	19	27.1	–	–	17	19.1
Winter Harbor town	8 611	19 712	20 492	10 962	1 028	94	9.1	29	9.0	19	9.0	28	24.6	25	8.2
Kennebec County	12 885	28 616	33 375	15 618	111 944	11 464	10.2	3 417	11.9	2 307	11.0	2 080	14.4	2 268	7.3
Albion town	10 584	25 655	27 687	13 036	1 699	187	11.0	48	9.6	41	10.3	41	19.3	36	7.9
Augusta city	13 209	25 790	33 288	15 524	20 434	2 612	12.8	705	15.2	491	15.0	594	18.9	524	9.6
Belgrade town	14 633	31 774	38 724	17 727	2 357	192	8.1	62	10.1	49	11.3	40	15.2	41	6.0
Benton town	11 938	30 444	32 589	15 833	2 301	173	7.5	32	5.5	13	3.2	20	8.0	34	5.1
Chelsea town	9 771	26 271	26 944	18 711	2 283	251	11.0	88	13.6	71	17.4	16	8.1	62	9.8
China town	14 836	34 441	36 729	19 286	3 691	268	7.3	75	6.7	61	7.4	32	10.4	50	4.9
Clinton town	11 694	29 667	30 942	11 667	3 305	495	15.0	197	20.6	144	19.8	32	11.9	97	10.2
Clinton CDP	9 766	29 013	30 951	9 318	1 463	336	23.0	135	31.5	94	28.7	32	20.5	63	15.6
Farmingdale town	13 906	29 861	35 636	16 875	2 912	104	3.6	–	–	–	–	28	6.8	15	1.8
Farmingdale CDP	13 633	28 191	36 439	17 067	2 162	87	4.0	–	–	–	–	28	9.1	7	1.2
Fayette town	12 049	28 947	30 673	15 536	853	102	12.0	18	10.4	8	6.2	13	13.0	24	10.0
Gardiner city	11 411	27 330	31 841	13 794	6 568	691	10.5	193	11.2	120	9.9	130	15.1	153	8.9
Hallowell city	15 348	31 161	41 667	18 438	2 444	174	7.1	42	7.9	23	6.1	41	11.3	22	3.5
Litchfield town	11 770	30 625	32 453	20 500	2 632	205	7.8	45	5.9	32	5.7	30	13.8	37	5.0
Manchester town	17 410	37 750	42 841	19 038	2 099	124	5.9	51	8.0	36	7.4	26	9.1	35	6.0
Monmouth town	11 412	30 033	31 798	19 345	3 339	132	4.0	14	1.5	7	1.0	37	11.5	28	3.1
Mount Vernon town	11 994	29 219	31 131	18 125	1 356	156	11.5	51	13.0	38	12.9	17	12.3	27	7.1
Oakland town	11 786	28 258	31 682	14 554	5 680	600	10.6	216	13.8	96	8.4	66	10.7	122	7.5
Oakland CDP	11 451	26 360	31 221	16 204	3 577	554	15.5	216	21.3	96	13.2	52	13.2	122	12.6
Pittston town	12 823	36 250	38 477	10 583	2 428	181	7.5	49	8.0	40	8.0	49	16.9	29	4.0
Randolph town	11 804	28 389	32 773	12 679	1 928	217	11.3	74	16.4	48	15.2	26	10.1	51	9.3
Randolph CDP	11 804	28 389	32 773	12 679	1 928	217	11.3	74	16.4	48	15.2	26	10.1	51	9.3
Readfield town	14 915	36 536	40 924	20 000	2 031	140	6.9	46	7.7	34	7.5	13	7.1	30	5.4
Rome town	14 121	31 250	32 946	16 607	763	75	9.8	23	11.4	16	10.2	9	10.3	18	7.9
Sidney town	12 877	35 123	36 075	22 396	2 585	161	6.2	44	5.7	27	4.6	31	13.4	25	3.5
Unity unorg.	9 186	9 458	9 458	–	36	–	–	–	–	–	–	–	–	–	–
Vassalboro town	11 770	28 820	31 300	17 772	3 635	329	9.1	94	9.6	55	8.0	46	13.1	75	7.2
Vienna town	12 189	27 604	32 321	9 539	415	36	8.7	6	5.4	3	3.2	11	20.4	10	8.3
Waterville city	12 002	22 617	29 054	12 885	14 967	2 401	16.0	739	22.0	492	21.3	475	17.5	421	10.4
Wayne town	15 986	38 000	40 096	19 125	1 022	77	7.5	33	12.0	16	7.4	11	7.6	15	5.0
West Gardiner town	12 784	34 219	36 348	16 830	2 510	104	4.1	23	3.2	13	2.3	19	9.9	20	2.8
Windsor town	12 306	29 327	31 122	20 357	1 884	167	8.9	58	11.1	41	10.6	14	8.0	38	7.2
Winslow town	13 737	30 218	36 149	14 513	7 912	699	8.8	206	10.0	148	9.4	163	16.1	115	5.1
Winslow CDP	14 107	29 704	36 675	15 141	5 377	487	9.1	126	10.2	90	9.5	103	12.5	80	5.1
Winthrop town	15 413	35 203	39 836	21 366	5 875	411	7.0	185	12.0	144	11.9	50	6.3	114	7.0
Winthrop CDP	15 529	33 423	37 212	21 424	2 793	229	8.2	93	13.2	76	13.1	34	7.5	61	8.3
Knox County	12 949	25 405	30 236	15 042	35 178	4 199	11.9	1 311	15.3	774	12.5	779	13.3	806	8.2
Appleton town	11 173	25 455	28 047	13 839	1 067	128	12.0	45	13.4	42	17.2	22	21.4	33	10.5
Camden town	16 520	30 607	39 087	16 500	4 805	452	9.4	165	16.7	58	7.8	83	8.1	53	3.9
Camden CDP (pt.)	14 917	30 385	40 030	16 817	3 790	428	11.3	165	20.3	58	9.6	75	9.1	45	4.4
Criehaven unorg.	–	–	–	–	–	–	–	–	–	–	–	–	–	–	–
Cushing town	12 738	25 606	27 734	15 417	986	108	11.0	37	15.4	27	15.9	11	6.3	20	6.7
Friendship town	13 150	26 176	28 661	13 036	1 096	111	10.1	28	10.4	24	11.7	42	18.9	18	5.6
Hope town	11 275	25 787	27 300	17 031	1 011	93	9.2	44	15.7	27	13.6	10	8.3	18	6.2
Isle au Haut town	9 172	16 000	17 250	5 360	40	14	35.0	5	50.0	–	–	–	–	2	15.4
Matinicus Isle plantation	17 164	21 667	26 250	21 250	63	2	3.2	–	–	–	–	–	–	–	–
North Haven town	10 705	24 375	28 750	11 071	316	16	5.1	–	–	–	–	8	11.0	–	–
Owls Head town	15 448	30 647	34 063	20 000	1 563	120	7.7	23	7.2	18	7.9	44	12.7	35	7.2
Rockland city	11 224	22 006	27 569	12 492	7 781	1 241	15.9	392	21.1	198	15.8	194	15.1	263	12.7
Rockport town	20 333	31 361	33 893	18 785	2 847	191	6.7	61	8.6	34	6.4	32	6.6	33	4.2
Camden CDP (pt.)	–	–	–	–	–	–	–	–	–	–	–	–	–	–	–
St. George town	14 393	24 828	28 589	14 620	2 253	277	12.3	75	14.8	58	15.9	69	16.0	55	8.3
South Thomaston town	12 583	26 402	29 583	15 132	1 225	90	7.3	17	6.2	15	7.6	24	12.7	16	4.4
Thomaston town	10 506	25 332	33 235	14 760	2 833	288	10.2	94	13.4	60	11.0	71	13.9	61	7.8
Thomaston CDP	9 600	26 402	34 524	12 933	1 997	223	11.2	68	13.6	46	11.5	71	17.0	39	8.0
Union town	11 442	27 765	31 875	15 682	1 985	226	11.4	83	15.1	53	13.3	25	9.4	47	8.6
Vinalhaven town	11 702	19 706	23 309	9 767	1 099	129	11.7	32	12.4	24	13.7	33	20.1	20	6.8
Warren town	9 379	22 808	27 250	15 321	3 025	482	15.9	148	17.2	82	13.9	74	23.1	95	11.4
Washington town	9 434	24 000	25 208	15 500	1 183	231	19.5	62	17.9	54	20.3	37	30.6	37	11.8

Table 9. **Income and Poverty Status in 1989: 1990**—Con.

[Data based on sample and subject to sampling variability, see text. For definitions of terms and meanings of symbols, see text]

State / County / County Subdivision / Place	Per capita income in 1989 (dollars)	Median income in 1989 (dollars): Households	Median income in 1989 (dollars): Families	Median income in 1989 (dollars): Nonfamily households	Persons for whom poverty status is determined: Total	Income in 1989 below poverty level: All ages: Number	All ages: Percent	Related children: Under 18 years: Number	Under 18 years: Percent	Related children: 5 to 17 years: Number	5 to 17 years: Percent	Persons 65 years and over: Number	Persons 65 years and over: Percent	Families with income in 1989 below poverty level: Number	Percent of all families
Lincoln County	13 479	28 373	32 224	15 820	30 008	2 883	9.6	759	10.2	531	9.7	554	11.5	542	6.3
Alna town	13 900	30 750	37 614	16 042	570	39	6.8	13	9.0	10	11.4	2	2.2	7	4.4
Boothbay town	13 851	27 935	30 958	14 773	2 642	202	7.6	49	7.9	49	11.1	51	12.7	41	5.2
Boothbay Harbor town	14 693	27 650	32 238	15 707	2 325	182	7.8	32	6.6	20	5.8	51	10.7	32	5.1
Boothbay Harbor CDP	14 093	25 270	30 687	15 208	1 258	141	11.2	30	12.7	20	12.3	38	14.3	26	7.8
Bremen town	14 119	26 447	28 625	13 958	667	84	12.6	29	19.7	21	17.6	20	16.1	15	8.2
Bristol town	14 387	26 097	29 806	15 481	2 325	279	12.0	66	13.0	47	12.1	59	11.3	63	9.0
Damariscotta town	16 502	30 571	33 789	18 929	1 797	98	5.5	13	3.6	5	1.9	17	3.8	15	2.8
Damariscotta-Newcastle CDP (pt.)	19 004	30 926	35 250	18 942	1 012	59	5.8	8	4.7	–	–	17	4.6	10	3.4
Dresden town	12 575	29 914	34 211	18 000	1 312	82	6.3	17	4.9	17	6.7	10	7.6	19	4.9
Edgecomb town	16 289	32 670	37 917	16 528	989	58	5.9	22	9.4	18	9.9	3	2.0	13	4.4
Hibberts gore	–	–	–	–	–	–	–	–	–	–	–	–	–	–	–
Jefferson town	13 092	31 500	34 083	21 023	2 101	178	8.5	58	10.5	38	9.0	26	10.1	33	5.5
Monhegan plantation	11 787	23 750	28 000	5 181	87	6	6.9	–	–	–	–	–	–	–	–
Newcastle town	13 940	33 368	35 268	17 000	1 486	98	6.6	35	9.1	23	8.0	10	4.0	16	3.6
Damariscotta-Newcastle CDP (pt.)	16 337	33 654	38 654	15 357	493	26	5.3	9	8.5	1	1.3	3	2.5	4	2.6
Nobleboro town	14 161	28 846	32 200	15 417	1 454	134	9.2	39	9.9	26	9.4	27	12.9	29	7.0
Somerville town	14 069	30 667	33 750	20 714	458	55	12.0	14	13.3	11	14.5	–	–	8	6.5
South Bristol town	18 772	27 188	32 404	14 107	824	78	9.5	12	7.4	12	9.9	23	11.6	20	7.8
Southport town	17 519	30 375	38 295	15 313	628	57	9.1	14	13.3	14	16.5	23	11.9	11	5.9
Waldoboro town	10 332	23 281	27 854	11 444	4 496	735	16.3	200	16.6	124	14.3	125	19.4	130	10.3
Waldoboro CDP	8 272	17 083	24 803	10 000	1 415	333	23.5	57	16.5	45	18.2	84	31.8	52	14.9
Westport town	17 280	33 500	40 577	19 375	656	13	2.0	–	–	–	–	–	–	–	–
Whitefield town	10 560	28 272	31 413	13 542	1 865	189	10.1	49	8.1	41	8.9	43	21.1	36	7.3
Wiscasset town	12 260	29 397	33 438	17 262	3 326	316	9.5	97	10.5	55	8.0	64	15.5	54	6.0
Wiscasset CDP	14 891	29 485	33 393	16 136	1 232	75	6.1	–	–	–	–	33	14.9	6	1.8
Oxford County	11 373	24 535	28 486	13 226	51 717	6 444	12.5	2 173	16.1	1 456	14.9	1 038	14.0	1 434	9.8
Andover town	11 140	23 693	26 550	11 154	931	105	11.3	31	12.4	6	3.4	16	13.6	26	9.7
Bethel town	12 472	27 188	30 938	16 548	2 336	228	9.8	49	8.9	15	3.8	54	13.9	56	8.4
Brownfield town	9 675	21 833	25 313	12 614	1 034	144	13.9	40	14.3	35	17.8	25	19.7	36	12.0
Buckfield town	11 545	28 750	31 071	12 159	1 559	155	9.9	60	12.4	48	14.1	27	18.1	31	7.3
Byron town	16 267	32 708	45 625	8 559	98	6	6.1	2	15.4	–	–	–	–	2	7.4
Canton town	9 387	21 250	22 417	15 341	890	82	9.2	20	9.4	13	8.2	16	11.1	16	6.9
Denmark town	10 652	27 500	30 000	15 833	840	117	13.9	37	14.2	20	10.8	11	10.7	30	12.9
Dixfield town	10 796	24 782	28 661	13 516	2 520	296	11.7	109	15.8	76	14.6	40	11.8	66	9.2
Dixfield CDP	11 133	24 267	28 611	9 636	1 250	140	11.2	47	14.7	35	14.6	24	11.9	28	7.9
Fryeburg town	13 058	27 071	31 406	16 579	2 863	265	9.3	48	7.0	28	5.5	59	14.7	45	5.6
Fryeburg CDP	10 856	25 732	30 417	16 406	1 593	192	12.1	38	9.3	28	8.5	50	19.1	27	6.4
Gilead town	8 895	20 288	20 865	14 375	213	17	8.0	6	7.9	6	9.0	–	–	6	9.8
Greenwood town	11 074	26 806	29 196	15 104	680	65	9.6	30	16.5	22	16.2	2	2.5	15	7.9
Hanover town	14 998	33 750	37 188	6 400	256	23	9.0	4	7.0	4	10.3	3	11.5	2	2.5
Hartford town	9 753	29 659	30 588	13 125	712	97	13.6	35	17.3	26	17.8	14	19.4	25	12.5
Hebron town	11 526	31 250	32 667	15 417	870	61	7.0	25	10.2	9	5.3	6	9.0	9	3.4
Hiram town	10 344	25 152	27 424	10 833	1 258	142	11.3	35	9.3	29	10.3	19	13.9	27	7.8
Lincoln plantation	16 485	37 500	22 250	40 313	31	–	–	–	–	–	–	–	–	–	–
Lovell town	10 950	25 110	26 900	10 729	896	97	10.8	26	11.1	21	11.9	20	12.7	20	7.9
Magalloway plantation	7 384	20 000	18 750	16 250	49	9	18.4	4	40.0	4	40.0	–	–	2	14.3
Mexico town	10 557	21 671	26 484	13 986	3 370	459	13.6	146	17.9	112	18.1	81	13.2	107	11.8
Mexico CDP	10 343	21 173	25 000	15 225	2 335	285	12.2	68	13.2	62	16.1	61	13.4	67	10.9
Rumford CDP (pt.)	–	–	–	–	–	–	–	–	–	–	–	–	–	–	–
Milton unorg.	11 567	39 688	41 964	7 743	122	16	13.1	5	11.6	5	13.2	–	–	5	16.1
Newry town	13 451	26 250	38 750	11 563	317	27	8.5	3	4.5	3	5.6	6	14.6	5	5.7
North Oxford unorg.	1 000	5 000–	5 000–	–	7	7	100.0	2	100.0	2	100.0	–	–	3	100.0
Norway town	11 970	22 154	27 235	11 089	4 676	577	12.3	191	16.2	122	14.7	82	11.2	151	12.1
Norway CDP	10 130	18 532	23 728	10 410	2 948	441	15.0	161	21.5	98	19.2	69	12.7	118	15.6
Otisfield town	11 947	26 983	30 511	14 712	1 131	111	9.8	37	11.2	31	13.3	26	17.9	21	6.5
Oxford town	10 477	26 379	28 101	16 026	3 665	422	11.5	153	14.4	119	15.3	51	13.2	80	7.8
Oxford CDP	10 903	29 442	29 956	17 292	1 240	119	9.6	58	15.7	38	14.4	–	–	29	7.8
Paris town	12 620	23 882	28 958	13 472	4 308	556	12.9	224	20.8	141	17.5	83	11.8	127	10.0
South Paris CDP	11 278	22 348	27 763	14 167	2 152	309	14.4	131	25.5	76	20.5	31	7.9	80	12.7
Peru town	10 265	26 354	29 306	9 892	1 533	209	13.6	72	16.7	59	19.7	31	15.7	58	12.7
Porter town	10 797	22 203	25 268	10 000	1 279	176	13.8	54	17.3	40	18.6	42	25.5	32	8.8
Roxbury town	11 885	25 781	32 917	14 583	453	48	10.6	18	16.4	9	12.5	8	20.0	12	9.8
Rumford town	11 448	21 608	28 263	11 774	6 976	1 202	17.2	443	26.0	284	23.5	189	15.4	276	13.9
Rumford CDP (pt.)	11 348	20 700	27 451	11 321	5 313	994	18.7	370	27.9	250	26.9	158	16.4	224	15.1
South Oxford unorg.	11 892	33 571	30 893	42 083	458	62	13.5	27	16.6	14	10.7	14	70.0	11	9.9
Stoneham town	11 719	21 250	28 125	15 417	229	13	5.7	–	–	–	–	7	11.5	–	–
Stow town	12 111	35 735	36 667	27 500	283	–	–	–	–	–	–	–	–	–	–
Sumner town	9 771	27 813	28 882	17 500	755	158	20.9	67	28.3	39	22.8	12	13.6	30	14.5
Sweden town	18 300	26 875	27 500	26 000	207	2	1.0	–	–	–	–	2	7.1	–	–
Upton town	11 117	26 250	31 250	16 250	77	4	5.2	–	–	–	–	2	16.7	–	–
Waterford town	12 507	28 438	30 288	19 063	1 283	154	12.0	51	17.3	33	16.1	18	9.8	35	9.2
West Paris town	9 844	20 128	22 931	12 857	1 357	220	16.2	80	23.5	57	21.5	45	22.2	49	12.2
Woodstock town	9 994	23 580	27 708	13 750	1 195	112	9.4	39	11.7	24	10.0	27	16.0	18	5.5
Penobscot County	12 231	26 631	31 584	15 250	139 232	18 095	13.0	5 448	15.7	3 713	14.7	2 295	14.3	3 634	9.5
Alton town	13 445	29 500	29 500	21 667	764	37	4.8	15	7.2	12	8.5	7	12.7	9	3.9
Argyle unorg.	10 980	25 156	28 393	21 786	200	58	29.0	30	60.0	16	55.2	6	46.2	9	19.1
Bangor city	13 418	24 674	32 156	16 348	31 398	4 702	15.0	1 400	19.7	827	17.4	608	15.0	928	11.5
Bradford town	9 568	22 500	27 266	7 790	1 100	188	17.1	50	15.8	44	19.1	30	31.3	46	15.2
Bradley town	11 287	27 833	32 833	10 000	1 145	79	6.9	13	5.2	4	2.3	9	7.0	11	3.5
Brewer city	13 941	28 065	32 262	16 157	8 891	930	10.5	359	17.6	231	15.9	133	10.9	219	8.6
Burlington town	9 683	26 094	28 409	7 135	344	50	14.5	22	18.8	17	16.2	4	11.1	10	11.1
Carmel town	11 171	27 463	29 732	14 135	1 903	200	10.5	67	13.7	56	15.5	26	14.0	57	10.3
Carroll plantation	5 981	11 500	14 500	6 547	172	49	28.5	13	31.0	9	27.3	13	52.0	15	32.6
Charleston town	9 621	27 424	28 750	9 813	1 073	113	10.5	24	7.6	20	8.3	25	29.8	26	8.8
Chester town	11 102	30 750	31 167	26 250	446	50	11.2	13	9.9	12	12.5	2	10.5	13	9.8
Clifton town	10 053	24 265	24 205	19 844	606	69	11.4	24	16.8	13	12.1	5	11.4	10	5.6
Corinna town	10 398	22 236	25 357	11 793	2 180	355	16.3	131	22.9	96	21.7	55	19.9	73	11.7
Corinth town	11 030	26 383	29 083	11 771	2 170	264	12.2	78	12.8	59	13.0	51	23.2	62	10.0
Dexter town	10 909	21 066	25 557	14 019	4 306	557	12.9	224	19.1	138	15.8	84	16.9	139	11.4
Dexter CDP	10 313	19 979	24 492	15 000	2 652	355	13.4	136	19.9	56	11.5	71	20.5	77	10.6
Dixmont town	10 470	27 833	30 667	10 500	1 005	164	16.3	61	20.7	39	16.4	23	26.7	36	12.3
Drew plantation	6 992	13 750	15 625	5 000–	39	10	25.6	–	–	–	–	4	100.0	2	18.2
East Central Penobscot unorg.	–	–	–	–	–	–	–	–	–	–	–	–	–	–	–

Table 9. **Income and Poverty Status in 1989: 1990**—Con.

[Data based on sample and subject to sampling variability, see text. For definitions of terms and meanings of symbols, see text]

State County County Subdivision Place	Per capita income in 1989 (dollars)	Median income in 1989 (dollars): Households	Median income in 1989 (dollars): Families	Median income in 1989 (dollars): Nonfamily households	Persons for whom poverty status is determined: Total	Income in 1989 below poverty level: All ages: Number	All ages: Percent	Related children: Under 18 years: Number	Under 18 years: Percent	Related children: 5 to 17 years: Number	5 to 17 years: Percent	Persons 65 years and over: Number	Persons 65 years and over: Percent	Families with income in 1989 below poverty level: Number	Percent of all families
Penobscot County—Con.															
East Millinocket town	13 216	31 008	38 125	10 833	2 164	203	9.4	60	10.9	37	8.7	35	12.2	55	8.4
East Millinocket CDP	13 194	30 529	38 264	11 042	2 072	189	9.1	56	10.7	33	8.3	33	12.0	49	7.8
Eddington town	13 289	30 033	32 545	17 188	1 929	120	6.2	36	7.8	22	6.7	18	9.3	25	4.3
Edinburg town	10 382	27 000	35 000	5 122	131	15	11.5	4	11.8	2	8.0	–	–	3	7.5
Enfield town	12 114	28 929	31 339	12 321	1 481	149	10.1	40	9.6	22	7.2	22	15.8	28	6.4
Etna town	9 893	24 792	24 792	11 667	984	130	13.2	41	13.2	29	12.2	18	26.9	28	10.1
Exeter town	10 105	25 119	26 905	15 833	934	164	17.6	47	23.0	23	16.9	26	20.8	32	11.7
Garland town	7 496	21 630	21 905	18 214	928	151	16.3	41	14.6	27	12.9	36	43.9	41	15.8
Glenburn town	11 852	32 277	35 562	13 750	3 198	217	6.8	75	8.3	55	7.9	25	9.1	54	5.8
Greenbush town	9 556	25 658	27 946	14 375	1 301	171	13.1	74	17.6	51	16.6	15	19.0	36	10.0
Greenfield town	9 399	22 500	32 000	10 556	235	42	17.9	18	26.9	10	19.6	4	40.0	8	13.3
Hampden town	14 165	32 595	38 621	20 000	5 815	380	6.5	82	5.0	66	5.4	86	16.2	58	3.6
Hampden CDP	15 319	31 886	38 731	20 976	3 895	221	5.7	37	3.6	29	3.8	57	15.5	32	2.9
Hermon town	13 076	31 935	34 940	18 060	3 790	272	7.2	97	10.5	87	12.8	27	6.4	59	5.3
Holden town	16 133	31 141	38 438	14 904	2 942	256	8.7	55	8.0	45	9.1	41	12.3	60	6.9
Howland town	10 164	23 576	27 102	9 387	1 381	232	16.8	78	22.7	56	24.3	28	15.1	54	14.0
Howland CDP	10 306	22 958	26 937	9 239	1 262	212	16.8	68	22.5	46	22.1	28	15.4	48	13.7
Hudson town	10 651	27 069	27 112	10 417	1 034	115	11.1	33	11.6	24	12.2	18	23.1	24	8.2
Kenduskeag town	10 250	25 880	27 865	12 000	1 208	172	14.2	51	16.0	39	15.9	17	15.2	42	12.6
Kingman unorg.	8 333	18 864	19 545	16 250	246	69	28.0	38	53.5	32	54.2	–	–	19	25.0
Lagrange town	9 575	24 500	25 804	20 139	525	68	13.0	26	16.4	24	18.8	6	12.2	19	12.9
Lakeville town	5 609	14 375	14 375	12 500	53	13	24.5	5	33.3	5	38.5	–	–	3	15.8
Lee town	11 306	27 813	30 156	12 321	826	77	9.3	36	15.8	25	15.3	3	3.4	13	5.3
Levant town	10 260	27 461	27 891	19 286	1 627	138	8.5	53	10.4	24	6.7	9	7.3	30	6.7
Lincoln town	10 429	23 144	30 075	11 250	5 493	931	16.9	372	25.2	261	24.1	75	9.7	213	13.1
Lincoln CDP	10 515	21 455	24 792	11 444	3 324	709	21.3	293	34.9	196	31.9	75	13.0	164	17.0
Lowell town	10 476	24 833	27 083	15 833	290	29	10.0	9	10.8	7	10.9	–	–	6	7.1
Mattawamkeag town	10 442	23 088	29 375	8 085	825	101	12.2	28	15.1	21	15.6	25	19.5	17	6.8
Maxfield town	11 213	35 357	35 357	–	113	11	9.7	–	–	–	–	–	–	6	14.3
Medway town	10 815	32 014	35 172	12 500	1 904	252	13.2	86	14.1	71	15.1	23	19.7	57	10.8
Milford town	10 959	26 821	31 000	18 235	2 873	297	10.3	75	9.6	49	8.5	22	12.0	60	7.7
Milford CDP	11 295	26 953	30 750	18 148	2 246	179	8.0	42	7.2	22	5.1	14	9.2	39	6.3
Millinocket town	14 321	32 344	36 162	15 432	6 875	651	9.5	197	11.7	145	11.4	111	12.6	155	7.9
Millinocket CDP	14 315	32 283	36 106	15 432	6 834	651	9.5	197	11.9	145	11.5	111	12.6	155	7.9
Mount Chase town	10 063	19 063	19 318	11 667	244	27	11.1	12	22.2	7	15.9	2	3.7	5	6.1
Newburgh town	13 238	30 375	33 125	12 228	1 301	93	7.1	26	7.6	16	6.3	18	13.4	22	5.9
Newport town	13 607	22 432	25 750	14 762	3 002	490	16.3	175	20.5	143	22.5	65	20.4	92	11.5
Newport CDP	13 985	20 818	24 250	13 661	1 808	391	21.6	147	27.8	115	30.2	38	19.0	77	16.4
North Penobscot unorg.	9 925	22 450	23 382	16 417	393	6	1.5	–	–	–	–	–	–	–	–
Old Town city	12 311	22 890	30 753	13 279	8 195	1 368	16.7	352	19.3	256	19.7	182	14.9	227	10.3
Orono town	10 248	27 922	42 055	16 394	6 122	1 294	21.1	72	6.5	42	4.8	72	10.8	67	5.0
Orono CDP	9 852	26 986	41 932	16 190	5 352	1 197	22.4	46	4.9	22	2.9	72	11.9	54	4.8
Orrington town	13 647	34 441	37 377	14 000	3 425	222	6.5	79	10.2	70	11.7	32	9.2	45	4.3
Passadumkeag town	10 310	27 692	29 091	9 219	431	29	6.7	9	6.9	9	9.5	4	7.0	4	3.4
Patten town	9 930	20 104	25 682	8 602	1 230	262	21.3	81	26.6	69	28.3	50	27.2	70	20.3
Penobscot Indian Island Reservation	8 472	14 688	15 250	5 000–	462	173	37.4	66	46.8	46	43.0	16	44.4	43	31.2
Plymouth town	9 001	25 349	26 371	9 006	1 147	154	13.4	50	13.8	26	9.4	18	20.2	34	10.8
Prentiss plantation	6 623	12 232	12 232	16 250	235	96	40.9	46	54.8	37	53.6	2	6.9	20	31.7
Seboeis plantation	12 148	13 438	18 125	10 625	23	–	–	–	–	–	–	–	–	–	–
Springfield town	10 048	23 295	24 659	10 833	406	81	20.0	20	22.2	17	24.6	10	20.0	15	12.0
Stacyville town	9 091	20 481	22 955	13 542	484	77	15.9	29	20.0	20	19.0	14	23.3	24	16.7
Stetson town	8 980	22 250	22 917	12 813	833	183	22.0	74	28.0	49	29.5	17	29.3	43	18.9
Twombly unorg.	–	–	–	–	–	–	–	–	–	–	–	–	–	–	–
Veazie town	14 694	29 917	33 945	17 292	1 630	87	5.3	15	4.3	9	3.7	5	2.4	13	2.7
Webster plantation	4 532	14 688	14 063	5 000–	104	40	38.5	19	50.0	13	43.3	2	33.3	10	34.5
Whitney unorg.	–	–	–	–	–	–	–	–	–	–	–	–	–	–	–
Winn town	9 989	21 786	25 313	11 607	506	80	15.8	28	21.7	18	17.6	8	10.5	22	14.4
Woodville town	10 805	36 875	38 036	5 000–	212	32	15.1	14	26.4	14	34.1	3	60.0	8	13.1
Piscataquis County	9 919	22 132	26 315	11 672	18 364	2 800	15.2	902	18.2	650	16.9	473	17.7	607	11.7
Abbot town	8 975	23 125	27 045	10 556	664	80	12.0	27	14.2	18	12.2	8	10.5	20	11.1
Atkinson town	9 836	29 583	29 583	–	337	42	12.5	16	13.7	13	13.3	–	–	6	5.9
Beaver Cove town	16 455	41 875	41 667	42 083	101	21	20.8	12	41.4	9	37.5	–	–	3	10.0
Blanchard unorg.	13 083	13 333	28 333	7 748	63	16	25.4	–	–	–	–	3	42.9	–	–
Bowerbank town	11 977	30 833	32 750	5 000–	56	3	5.4	–	–	–	–	3	20.0	–	–
Brownville town	9 690	21 221	25 272	9 455	1 504	217	14.4	63	17.0	40	13.3	35	13.4	51	11.6
Dover-Foxcroft town	10 215	23 799	27 005	14 175	4 484	543	12.1	178	13.9	112	11.3	91	13.4	125	10.2
Dover-Foxcroft CDP	10 851	23 785	30 765	14 514	3 006	326	10.8	93	11.6	54	8.7	69	13.2	73	9.0
Greenville town	10 640	20 417	26 367	10 644	1 818	236	13.0	72	16.5	53	17.2	47	14.2	53	10.3
Greenville CDP	10 518	19 891	26 161	10 400	1 562	218	14.0	66	18.0	51	19.5	47	16.2	49	11.1
Guilford town	10 652	21 031	26 050	12 031	1 706	238	14.0	70	17.2	43	14.0	59	20.9	43	8.8
Guilford CDP	10 263	18 789	23 194	11 250	1 082	158	14.6	43	17.6	26	14.9	43	20.8	28	9.0
Kingsbury plantation	12 760	60 383	60 383	–	18	12	66.7	4	100.0	4	100.0	–	–	2	40.0
Lake View plantation	12 107	14 750	21 250	13 750	15	–	–	–	–	–	–	–	–	–	–
Medford town	8 713	23 026	23 882	5 669	178	8	4.5	–	–	–	–	4	22.2	–	–
Milo town	9 340	21 473	28 630	9 290	2 597	406	15.6	123	16.0	98	16.2	74	21.8	75	10.4
Milo CDP	9 270	23 125	29 063	7 584	2 191	314	14.3	98	14.3	73	13.6	55	20.8	67	10.8
Monson town	11 118	23 021	25 804	15 500	749	144	19.2	60	33.1	55	37.2	12	10.0	38	17.0
Northeast Piscataquis unorg.	11 911	17 298	17 277	22 500	197	17	8.6	7	16.7	5	13.5	3	25.0	4	6.2
Northwest Piscataquis unorg.	9 979	21 667	21 667	18 750	153	14	9.2	–	–	–	–	9	47.4	2	4.2
Parkman town	8 154	17 411	19 808	9 169	784	217	27.7	67	32.5	52	32.7	21	26.6	58	25.4
Sangerville town	9 187	23 565	27 014	8 427	1 396	224	16.0	61	16.4	38	13.8	53	24.2	50	12.4
Sebec town	10 103	25 547	25 859	19 000	557	137	24.6	69	45.7	53	50.5	11	19.0	26	15.6
Shirley town	10 263	23 750	30 833	17 250	303	51	16.8	25	27.5	15	19.7	5	10.6	9	11.3
Southeast Piscataquis unorg.	8 253	25 417	26 250	10 000	223	57	25.6	15	20.0	12	22.2	6	66.7	9	20.0
Wellington town	7 007	15 469	20 714	6 175	278	68	24.5	16	22.9	14	23.7	22	50.0	19	22.1
Willimantic town	8 845	26 932	26 364	29 583	183	49	26.8	17	31.5	16	41.0	7	36.8	14	25.9
Sagadahoc County	13 668	31 948	35 851	17 437	32 909	2 385	7.2	783	9.0	533	8.8	303	8.5	541	5.9
Arrowsic town	13 791	36 250	37 500	22 813	492	29	5.9	3	2.1	1	1.0	2	3.9	8	6.0
Bath city	13 984	29 892	34 126	16 926	9 424	947	10.0	331	14.4	216	14.4	66	5.3	235	9.1
Bowdoin town	11 822	32 946	35 658	19 342	2 195	118	5.4	48	6.7	40	7.8	13	11.6	27	4.6
Bowdoinham town	13 698	31 776	37 391	16 550	2 187	148	6.8	40	6.5	29	6.6	31	15.2	32	5.1
Georgetown town	16 777	28 967	36 477	16 667	913	55	6.0	17	8.8	14	10.9	2	1.5	7	2.6
Perkins unorg.	–	–	–	–	–	–	–	–	–	–	–	–	–	–	–
Phippsburg town	13 818	30 822	33 819	20 625	1 806	122	6.8	25	5.9	20	6.2	35	15.2	31	5.7

Table 9. **Income and Poverty Status in 1989: 1990**—Con.

[Data based on sample and subject to sampling variability, see text. For definitions of terms and meanings of symbols, see text]

State County County Subdivision Place	Per capita income in 1989 (dollars)	Median income in 1989 (dollars): Households	Median income in 1989 (dollars): Families	Median income in 1989 (dollars): Nonfamily households	Persons for whom poverty status is determined: Total	Income in 1989 below poverty level: All ages: Number	All ages: Percent	Related children: Under 18 years: Number	Under 18 years: Percent	5 to 17 years: Number	5 to 17 years: Percent	Persons 65 years and over: Number	Persons 65 years and over: Percent	Families with income in 1989 below poverty level: Number	Percent of all families
Sagadahoc County—Con.															
Richmond town	10 844	27 639	33 583	11 250	3 027	279	9.2	99	12.4	84	16.3	62	14.5	52	6.3
Richmond CDP	10 058	25 027	32 308	10 889	1 731	196	11.3	72	15.0	57	19.3	42	14.1	39	8.7
Topsham town	13 411	34 287	37 464	18 011	8 518	470	5.5	158	6.4	72	4.3	44	6.4	104	4.4
Topsham CDP	13 697	35 016	37 830	18 393	6 002	386	6.4	144	8.3	58	5.0	14	3.0	88	5.4
West Bath town	16 976	38 333	40 994	28 125	1 712	74	4.3	18	4.5	13	4.4	13	7.3	17	3.4
Woolwich town	14 768	35 250	36 952	20 893	2 635	143	5.4	44	6.4	44	8.4	35	12.1	28	3.7
Somerset County	10 471	22 829	26 693	11 518	48 819	7 072	14.5	2 402	18.2	1 656	17.0	1 119	18.7	1 500	11.0
Anson town	9 735	22 500	24 653	14 423	2 385	418	17.5	138	25.0	106	27.4	38	12.5	85	12.7
Athens town	7 539	18 750	19 241	8 843	870	221	25.4	88	34.4	63	31.0	8	10.7	44	19.0
Bingham town	8 482	17 109	21 648	8 040	1 157	248	21.4	81	27.3	52	23.0	38	18.5	54	17.1
Bingham CDP	8 370	16 696	21 761	7 902	1 021	203	19.9	62	23.8	33	17.3	38	20.7	42	15.1
Brighton plantation	8 033	16 667	14 792	8 689	81	29	35.8	11	42.3	7	35.0	–	–	4	19.0
Cambridge town	8 520	21 146	21 146	15 625	452	85	18.8	17	15.7	8	11.1	4	16.0	17	13.8
Canaan town	10 260	26 354	28 333	15 417	1 631	215	13.2	73	14.6	56	15.1	26	18.3	54	11.8
Caratunk town	10 448	19 167	28 125	5 000–	104	22	21.2	10	24.4	7	36.8	5	29.4	3	12.0
Central Somerset unorg.	9 439	15 500	21 607	10 125	287	57	19.9	18	31.0	8	21.1	12	22.2	14	16.5
Cornville town	11 579	25 625	29 091	13 594	994	115	11.6	24	8.6	19	8.6	16	15.2	24	8.6
Dennistown plantation	8 573	9 042	33 125	5 360	21	4	19.0	2	25.0	2	25.0	–	–	2	33.3
Detroit town	9 308	21 797	24 231	14 750	729	86	11.8	20	11.4	12	9.9	23	29.5	17	8.2
Embden town	10 094	22 619	25 750	10 583	677	74	10.9	13	9.3	8	7.3	24	21.1	16	8.1
Fairfield town	10 913	26 868	30 952	10 714	6 603	680	10.3	167	9.6	72	5.8	115	18.1	132	7.2
Fairfield CDP	10 796	19 698	27 653	9 548	2 830	373	13.2	129	19.3	38	8.4	49	12.1	82	10.4
Harmony town	12 170	17 361	22 411	8 312	851	179	21.0	63	29.0	47	27.6	23	18.3	45	18.4
Hartland town	9 872	23 162	27 629	15 550	1 733	256	14.8	106	23.1	69	21.6	26	13.3	52	10.6
Hartland CDP	9 208	23 583	27 679	12 031	967	137	14.2	62	21.9	41	20.2	13	9.5	27	10.7
Highland plantation	6 402	7 875	11 250	5 802	41	21	51.2	7	77.8	4	66.7	5	50.0	5	41.7
Jackman town	10 970	21 719	31 250	12 857	886	187	21.1	70	29.5	43	26.1	28	23.3	29	12.5
Madison town	10 232	21 720	24 833	10 943	4 605	758	16.5	249	20.3	152	16.4	154	23.2	169	13.0
Madison CDP (pt.)	9 906	18 968	23 553	10 396	2 863	570	19.9	184	25.1	118	22.2	118	25.5	131	16.2
Mercer town	10 864	30 750	31 875	13 438	615	74	12.0	23	12.6	14	9.4	21	32.8	16	9.8
Moose River town	10 974	30 625	34 375	13 500	251	10	4.0	–	–	–	–	5	19.2	–	–
Moscow town	7 175	18 864	18 056	18 750	592	119	20.1	51	33.1	35	29.9	18	22.2	32	20.8
New Portland town	9 811	21 424	22 208	11 250	761	104	13.7	33	16.2	29	18.5	15	17.9	18	7.9
Norridgewock town	10 970	26 140	31 013	11 635	3 044	379	12.5	164	18.1	152	21.6	56	15.8	81	9.7
Madison CDP (pt.)	–	–	–	–	–	–	–	–	–	–	–	–	–	–	–
Norridgewock CDP	11 574	27 464	31 389	13 125	1 438	171	11.9	86	22.0	86	29.4	28	15.0	32	8.1
Northeast Somerset unorg.	9 903	23 750	24 063	13 333	371	94	25.3	52	50.5	52	54.2	–	–	23	22.5
Northwest Somerset unorg.	–	–	–	–	–	–	–	–	–	–	–	–	–	–	–
Palmyra town	9 981	23 393	26 290	9 496	1 878	227	12.1	69	13.0	51	11.9	42	23.5	47	9.0
Pittsfield town	10 738	22 787	24 917	11 716	4 051	596	14.7	235	20.5	149	17.9	93	17.1	138	12.3
Pittsfield CDP	10 822	22 664	25 968	11 733	3 111	376	12.1	142	15.5	76	11.6	69	15.8	92	10.7
Pleasant Ridge plantation	9 907	16 250	15 833	25 417	108	6	5.6	–	–	–	–	–	–	3	7.5
Ripley town	11 342	25 000	26 618	9 038	482	54	11.2	10	9.1	3	3.1	16	20.3	12	8.8
St. Albans town	10 079	25 325	25 893	17 917	1 697	225	13.3	75	14.9	57	14.5	35	20.5	41	8.6
Seboomook Lake unorg.	5 227	11 250	11 250	–	17	–	–	–	–	–	–	–	–	–	–
Skowhegan town	11 332	22 165	27 809	10 865	8 500	1 159	13.6	417	18.7	289	18.2	214	17.8	230	9.9
Skowhegan CDP	11 062	21 737	27 054	11 353	6 765	974	14.4	359	21.2	243	20.5	157	15.8	202	10.9
Smithfield town	10 657	27 083	30 417	17 656	856	65	7.6	22	9.2	14	8.5	13	16.9	17	6.7
Solon town	10 113	19 250	20 221	13 750	930	220	23.7	82	29.7	66	29.6	25	19.4	59	22.3
Starks town	10 033	22 143	26 146	11 750	474	72	15.2	12	8.3	10	9.6	15	30.6	16	12.8
The Forks plantation	8 294	17 917	28 750	8 815	33	2	6.1	–	–	–	–	–	–	–	–
West Forks plantation	9 246	15 625	26 250	5 000–	52	11	21.2	–	–	–	–	6	50.0	1	6.7
Waldo County	11 047	23 148	26 780	11 862	32 516	5 199	16.0	1 624	18.6	1 147	17.9	846	20.1	1 144	12.6
Belfast city	11 777	19 884	26 511	10 169	6 207	1 097	17.7	303	19.8	193	17.3	262	24.5	258	14.8
Belmont town	9 481	23 529	24 667	12 083	646	103	15.9	34	20.5	20	16.0	15	17.6	19	10.2
Brooks town	8 722	16 818	22 417	10 104	825	161	19.5	37	19.8	29	22.1	25	18.4	40	17.0
Burnham town	8 253	19 511	22 375	7 792	960	225	23.4	70	26.3	57	27.5	31	24.2	54	20.1
Frankfort town	9 023	22 163	25 139	11 875	1 001	221	22.1	87	28.5	62	27.6	35	32.7	46	16.5
Freedom town	13 673	20 694	23 068	11 750	608	116	19.1	42	21.8	29	18.8	20	31.3	22	13.3
Islesboro town	13 865	23 068	26 875	18 523	558	52	9.3	10	8.8	7	8.1	17	13.3	9	5.6
Jackson town	10 229	22 353	26 000	10 000	388	75	19.3	21	21.0	16	20.3	13	37.1	13	12.5
Knox town	8 031	20 000	22 656	15 972	670	141	21.0	47	22.2	34	22.5	13	17.3	36	19.3
Liberty town	8 040	19 511	22 500	10 694	785	152	19.4	48	22.0	34	23.0	39	33.3	34	14.9
Lincolnville town	13 161	25 526	30 056	14 600	1 802	208	11.5	64	15.1	37	13.4	36	13.8	46	8.8
Monroe town	10 331	25 114	26 591	12 813	861	86	10.0	27	10.0	23	12.2	14	16.3	24	9.7
Montville town	9 396	24 219	27 604	10 455	873	190	21.8	66	23.2	49	21.8	26	37.1	29	13.1
Morrill town	9 499	24 423	28 750	14 583	645	90	14.0	30	16.0	19	12.3	3	5.3	16	9.6
Northport town	15 512	23 798	26 364	18 125	1 209	165	13.6	31	13.2	26	15.2	23	12.1	39	11.5
Palermo town	11 064	26 576	28 750	20 625	1 011	88	8.7	34	13.4	25	14.0	13	11.0	17	6.1
Prospect town	11 983	30 469	32 941	12 159	544	62	11.4	5	4.4	2	2.3	9	24.3	15	8.9
Searsmont town	11 096	24 063	26 375	11 111	927	124	13.4	36	15.7	33	19.4	19	16.2	21	7.7
Searsport town	10 062	23 255	26 512	12 197	2 595	442	17.0	132	19.5	76	15.2	65	17.3	99	13.4
Searsport CDP	11 108	23 981	27 632	11 786	1 151	183	15.9	48	18.8	29	14.9	34	15.0	41	12.2
Stockton Springs town	12 579	29 769	33 274	15 667	1 383	133	9.6	42	11.7	29	11.4	17	8.9	31	7.7
Swanville town	8 869	21 250	24 074	10 250	1 128	274	24.3	118	30.6	77	26.3	26	29.2	53	18.0
Thorndike town	8 950	19 773	25 375	9 750	685	114	16.6	38	20.2	26	18.2	17	21.5	25	13.5
Troy town	9 390	21 548	24 457	7 948	799	154	19.3	46	21.4	32	19.8	19	26.0	33	14.9
Unity town	9 668	19 783	25 221	11 450	1 583	323	20.4	107	23.6	86	26.1	44	22.8	67	16.4
Waldo town	7 926	19 196	21 250	10 000	646	114	17.6	51	25.6	41	32.5	10	17.2	34	18.4
Winterport town	13 582	30 852	32 336	16 667	3 177	289	9.1	98	10.1	85	11.9	35	13.3	64	7.3
Winterport CDP	14 061	30 956	31 759	19 038	1 303	115	8.8	48	14.4	35	13.6	15	9.7	20	5.6
Washington County	9 607	19 993	23 822	8 787	34 196	6 600	19.3	2 152	24.4	1 554	23.4	1 160	21.6	1 444	14.8
Addison town	8 796	17 028	18 618	9 681	1 112	234	21.0	69	24.7	54	24.3	41	27.0	55	17.1
Alexander town	9 317	22 778	24 306	7 044	475	118	24.8	48	31.6	44	33.8	10	30.3	26	20.5
Baileyville town	12 429	29 241	33 177	13 750	2 031	190	9.4	61	11.6	38	9.6	44	17.3	33	5.7
Woodland CDP	12 918	27 083	32 813	10 833	1 285	126	9.8	40	12.8	23	9.9	39	19.6	20	5.4
Baring town	10 198	26 042	29 063	6 048	266	26	9.8	5	6.8	–	–	3	11.5	4	5.1
Beals town	9 143	17 138	19 297	7 449	645	141	21.9	45	33.1	29	24.8	25	23.8	40	19.0
Beddington town	7 970	18 125	17 083	26 250	31	7	22.6	–	–	–	–	–	–	2	22.2
Calais city	11 211	25 326	31 672	10 408	3 744	555	14.8	177	19.3	119	17.6	145	23.6	90	8.3
Centerville town	9 679	34 167	35 000	5 000–	35	7	20.0	–	–	–	–	5	100.0	2	20.0
Charlotte town	10 621	23 214	25 313	6 261	264	53	20.1	12	19.0	9	19.6	18	32.7	16	18.4
Cherryfield town	9 677	20 000	23 750	10 750	1 173	240	20.5	77	25.3	57	25.9	39	18.8	53	15.2

Table 9. **Income and Poverty Status in 1989: 1990**—Con.

[Data based on sample and subject to sampling variability, see text. For definitions of terms and meanings of symbols, see text]

State County County Subdivision Place	Per capita income in 1989 (dollars)	Median income in 1989 (dollars)			Persons for whom poverty status is determined									Families with income in 1989 below poverty level	
						Income in 1989 below poverty level									
						All ages		Related children				Persons 65 years and over			
								Under 18 years		5 to 17 years					
		Households	Families	Nonfamily households	Total	Number	Percent	Number	Percent	Number	Percent	Number	Percent	Number	Percent of all families
Washington County—Con.															
Cadyville plantation	9 636	27 083	27 083	–	36	5	13.9	–	–	–	–	5	100.0	3	27.3
Columbia town	7 706	17 500	18 750	12 500	419	126	30.1	48	41.4	38	48.7	5	13.2	34	27.4
Columbia Falls town	9 341	20 536	24 688	6 454	567	92	16.2	24	15.6	19	17.0	33	37.1	19	11.6
Cooper town	9 840	21 750	23 750	18 750	114	19	16.7	9	32.1	–	–	–	–	7	17.5
Crawford town	7 140	25 833	20 625	25 417	89	23	25.8	10	37.0	9	56.3	2	33.3	6	24.0
Cutler town	10 374	20 458	21 450	11 667	680	83	12.2	27	13.8	14	10.8	10	13.2	23	11.1
Danforth town	7 616	19 583	23 309	6 118	679	176	25.9	56	33.7	44	36.1	37	35.2	30	16.8
Deblois town	9 681	23 000	22 000	42 500	91	4	4.4	–	–	–	–	–	–	–	–
Dennysville town	8 896	17 143	21 146	6 783	370	93	25.1	32	37.2	23	31.1	25	29.1	18	16.5
East Central Washington unorg.	8 120	17 396	20 375	7 543	702	160	22.8	60	28.6	53	30.5	14	22.6	35	17.8
East Machias town	10 046	21 094	24 095	7 735	1 218	246	20.2	81	25.7	58	23.9	57	29.8	56	15.3
Eastport city	9 337	17 282	21 029	8 039	1 928	344	17.8	98	21.8	74	22.6	63	16.0	67	12.6
Grand Lake Stream plantation	12 008	19 000	18 333	22 500	176	14	8.0	4	11.1	4	12.9	3	8.3	7	12.1
Harrington town	8 743	16 758	18 875	8 795	884	169	19.1	49	22.7	32	18.9	27	16.7	37	15.0
Jonesboro town	9 818	25 074	25 809	10 417	605	90	14.9	36	19.8	30	24.6	17	22.1	24	12.8
Jonesport town	7 597	15 574	19 036	7 226	1 478	447	30.2	146	37.0	106	35.0	76	27.4	102	24.3
Lubec town	8 761	14 398	19 735	6 912	1 783	475	26.6	165	41.0	123	40.9	103	25.6	104	21.6
Machias town	9 756	19 406	25 395	8 005	2 231	415	18.6	111	22.2	64	18.1	71	16.9	73	11.7
Machias CDP	9 211	17 250	24 737	7 603	1 426	259	18.2	59	18.8	40	17.4	50	16.4	37	9.9
Machiasport town	12 133	24 412	26 776	18 594	1 046	149	14.2	41	15.1	33	15.6	28	18.8	43	13.9
Marshfield town	12 401	33 250	36 953	10 000	434	51	11.8	18	14.5	13	12.6	11	22.0	9	7.2
Meddybemps town	9 608	17 188	25 625	13 250	128	24	18.8	10	35.7	7	28.0	5	25.0	6	15.4
Milbridge town	7 964	17 118	20 361	6 956	1 243	323	26.0	110	35.8	70	31.4	67	28.0	73	19.9
Northfield town	13 774	17 083	30 833	8 301	77	11	14.3	–	–	–	–	–	–	–	–
North Washington unorg.	9 071	21 328	24 583	11 250	516	104	20.2	39	27.5	31	25.8	17	25.8	30	21.9
Passamaquoddy Indian Township Reservation	6 023	17 750	17 237	7 809	619	213	34.4	94	37.9	57	33.3	9	25.7	46	31.5
Passamaquoddy Pleasant Point Reservation	6 654	18 333	18 333	8 717	542	93	17.2	44	21.3	40	26.3	1	3.4	22	19.6
Pembroke town	7 840	16 613	18 875	8 717	837	212	25.3	60	27.1	39	22.9	32	24.2	52	21.9
Perry town	9 770	25 893	27 794	8 062	788	131	16.6	30	13.3	26	15.3	19	17.9	35	15.2
Princeton town	10 131	23 173	27 604	9 602	963	129	13.4	42	16.1	29	14.2	21	14.3	28	10.2
Robbinston town	11 311	23 906	30 417	6 867	495	36	7.3	6	4.8	–	–	12	14.8	6	3.8
Roque Bluffs town	10 636	21 875	24 545	12 083	225	29	12.9	2	5.4	2	7.1	9	18.0	5	7.4
Steuben town	8 250	16 250	19 444	9 786	1 077	291	27.0	107	37.7	80	38.5	28	21.5	66	21.9
Talmadge town	7 187	7 515	13 750	5 000–	54	32	59.3	11	100.0	11	100.0	3	17.6	7	43.8
Topsfield town	11 493	24 375	27 813	22 708	248	24	9.7	6	8.6	6	10.2	4	9.3	6	7.8
Vanceboro town	8 615	18 409	19 063	14 375	203	45	22.2	19	40.4	17	42.5	6	14.3	9	17.6
Waite town	9 871	26 250	29 375	10 250	105	6	5.7	–	–	–	–	–	–	–	–
Wesley town	7 762	15 500	20 208	5 209	144	56	38.9	25	61.0	19	79.2	–	–	15	31.9
Whiting town	9 751	21 731	22 750	15 625	375	55	14.7	22	22.9	19	24.7	5	8.3	12	11.0
Whitneyville town	7 656	18 750	18 864	16 250	251	34	13.5	16	20.8	14	23.0	5	13.2	8	11.1
York County	14 131	32 432	37 232	17 898	162 108	11 079	6.8	3 301	7.8	2 206	7.3	2 114	10.6	2 158	4.7
Acton town	13 198	29 836	31 845	19 643	1 723	105	6.1	26	6.1	12	3.9	22	8.5	16	3.2
Alfred town	12 677	31 576	37 500	14 250	2 122	71	3.3	8	1.5	8	2.0	28	8.8	16	2.5
Arundel town	13 920	33 098	37 500	15 865	2 666	137	5.1	38	5.6	31	6.0	17	6.4	24	3.0
Berwick town	12 796	35 370	38 232	17 730	5 950	268	4.5	98	5.3	57	4.4	45	8.7	43	2.6
Biddeford city	12 382	28 496	33 984	15 598	19 809	2 273	11.5	765	16.3	420	13.0	399	14.2	483	8.9
Buxton town	14 425	37 575	39 834	20 901	6 420	352	5.5	95	5.4	78	6.0	71	14.1	77	4.3
Cornish town	11 730	28 158	32 778	11 875	1 178	107	9.1	34	11.0	24	11.8	24	17.3	21	6.4
Dayton town	12 804	35 114	37 440	12 321	1 186	63	5.3	13	4.2	10	4.6	16	13.6	11	3.4
Eliot town	14 918	38 280	42 865	18 365	5 289	239	4.5	71	4.9	57	5.2	19	3.2	65	4.3
South Eliot CDP	15 078	35 986	41 094	18 846	3 112	126	4.0	41	5.3	32	5.5	12	3.0	34	3.8
Hollis town	12 558	33 658	35 385	17 964	3 561	313	8.8	125	11.7	78	10.5	38	14.2	72	6.9
Kennebunk town	18 665	38 227	43 736	22 083	7 917	420	5.3	109	5.5	102	7.2	112	9.9	77	3.4
Kennebunk CDP	20 021	37 184	42 404	25 132	4 184	270	6.5	73	7.7	66	9.9	71	9.9	49	4.1
Kennebunkport town	22 347	34 837	47 551	24 800	3 386	190	5.6	31	5.1	31	6.7	34	4.5	31	3.3
Kennebunkport CDP	26 613	34 500	38 929	26 278	1 045	55	5.3	31	16.8	31	17.4	8	2.6	16	5.4
Kittery town	15 712	33 793	38 955	21 580	8 885	313	3.5	41	1.9	18	1.3	82	7.1	32	1.2
Kittery CDP	14 592	31 463	35 450	20 772	4 760	204	4.3	41	3.7	18	2.6	29	4.6	17	1.3
Kittery Point CDP	19 336	47 588	49 943	22 241	1 022	7	.7	–	–	–	–	–	–	–	–
Lebanon town	11 772	33 432	35 386	18 152	4 243	155	3.7	30	2.3	30	3.0	54	14.4	20	1.7
Limerick town	11 632	30 256	33 125	14 643	1 676	112	6.7	26	5.5	24	6.7	23	12.4	18	3.8
Limington town	11 452	30 864	32 482	7 974	2 790	192	6.9	78	8.2	66	8.8	20	10.8	39	4.8
Lyman town	12 940	36 875	39 537	13 992	3 380	193	5.7	84	8.0	57	7.1	10	4.5	48	5.0
Newfield town	11 500	30 341	31 563	21 667	1 037	104	10.0	36	12.2	27	11.7	9	7.2	27	9.1
North Berwick town	13 121	37 845	40 179	17 763	3 805	304	8.0	113	9.2	69	7.6	43	12.5	53	5.0
North Berwick CDP	11 494	30 000	31 743	13 393	1 582	243	15.4	113	21.1	69	17.4	20	12.5	53	12.4
Ogunquit town	19 936	31 250	42 000	18 871	976	36	3.7	2	1.6	2	2.5	9	3.8	4	1.6
Old Orchard Beach town	14 108	28 253	33 498	16 857	7 721	629	8.1	133	8.8	112	11.3	131	12.6	112	5.4
Old Orchard Beach CDP	14 108	28 253	33 498	16 857	7 721	629	8.1	133	8.8	112	11.3	131	12.6	112	5.4
Parsonsfield town	12 225	26 250	29 868	11 346	1 459	229	15.7	83	20.6	69	23.2	28	14.3	47	11.4
Saco city	14 405	32 655	37 328	19 330	15 067	914	6.1	221	6.2	152	6.0	234	12.0	124	2.9
Sanford town	12 053	27 824	32 943	15 848	20 151	2 095	10.4	759	13.2	438	10.7	335	12.8	464	8.4
Sanford CDP	11 360	24 475	31 745	15 972	10 113	1 230	12.2	398	14.5	197	10.2	265	16.6	280	10.2
South Sanford CDP	12 672	31 906	34 331	15 000	3 923	231	5.9	78	6.6	63	7.5	33	7.8	58	5.2
Springvale CDP	12 170	22 446	28 975	15 114	3 461	498	14.4	226	21.8	148	20.4	37	8.4	110	12.0
Shapleigh town	11 575	30 725	32 905	15 893	1 893	163	8.6	48	9.8	38	10.6	41	16.0	36	6.4
South Berwick town	15 091	37 770	42 674	26 029	5 815	199	3.4	52	3.0	52	4.4	44	8.9	50	3.0
Waterboro town	13 260	31 260	32 649	16 500	4 510	167	3.7	42	3.0	32	3.1	32	9.3	28	2.2
Wells town	14 967	35 035	41 151	17 993	7 772	410	5.3	79	4.2	73	5.4	136	12.2	67	3.0
York town	18 119	39 088	43 961	22 054	9 721	326	3.4	61	2.5	39	2.2	58	4.3	53	1.9
Cape Neddick CDP	15 803	36 893	41 161	22 958	2 116	97	4.6	39	7.6	39	9.5	–	–	14	2.3
York Harbor CDP	18 778	36 522	48 846	24 569	2 541	87	3.4	14	2.7	–	–	16	3.2	10	1.5

Table 10. **Income and Poverty Status in 1989: 1990**

[Data based on sample and subject to sampling variability, see text. For definitions of terms and meanings of symbols, see text]

State County Place and [In Selected States] County Subdivision	Per capita income in 1989 (dollars)	Median income in 1989 (dollars)			Persons for whom poverty status is determined									Families with income in 1989 below poverty level	
						Income in 1989 below poverty level									
						All ages		Related children				Persons 65 years and over			
								Under 18 years		5 to 17 years					
		Households	Families	Nonfamily households	Total	Number	Percent	Number	Percent	Number	Percent	Number	Percent	Number	Percent of all families
The State	**12 957**	**27 854**	**32 422**	**15 514**	**1 189 534**	**128 466**	**10.8**	**39 934**	**13.2**	**26 703**	**12.3**	**21 479**	**14.0**	**26 313**	**8.0**
COUNTY															
Androscoggin County	12 397	26 979	31 992	14 178	101 946	11 572	11.4	4 090	15.5	2 555	13.7	1 984	15.3	2 481	8.7
Aroostook County	10 449	22 230	26 353	9 946	82 071	11 876	14.5	3 646	16.7	2 437	15.4	2 256	22.0	2 608	11.0
Cumberland County	15 816	32 286	38 822	19 490	235 410	18 772	8.0	5 762	10.4	3 676	9.5	2 996	10.0	3 601	5.7
Franklin County	10 830	24 432	29 395	12 265	27 831	3 480	12.5	996	13.5	705	13.0	591	17.5	690	9.0
Hancock County	12 347	25 247	29 939	13 225	45 285	4 546	10.0	1 168	10.6	803	10.2	891	13.2	855	6.6
Kennebec County	12 885	28 616	33 375	15 618	111 944	11 464	10.2	3 417	11.9	2 307	11.0	2 080	14.4	2 268	7.3
Knox County	12 949	25 405	30 236	15 042	35 178	4 199	11.9	1 311	15.3	774	12.5	779	13.3	806	8.2
Lincoln County	13 479	28 373	32 224	15 820	30 008	2 883	9.6	759	10.2	531	9.7	554	11.5	542	6.3
Oxford County	11 373	24 535	28 486	13 226	51 717	6 444	12.5	2 173	16.1	1 456	14.9	1 038	14.0	1 434	9.8
Penobscot County	12 231	26 631	31 584	15 250	139 232	18 095	13.0	5 448	15.7	3 713	14.7	2 295	14.3	3 634	9.5
Piscataquis County	9 919	22 132	26 315	11 672	18 364	2 800	15.2	902	18.2	650	16.9	473	17.7	607	11.7
Sagadahoc County	13 668	31 948	35 851	17 437	32 909	2 385	7.2	783	9.0	533	8.8	303	8.5	541	5.9
Somerset County	10 471	22 829	26 693	11 518	48 819	7 072	14.5	2 402	18.2	1 656	17.0	1 119	18.7	1 500	11.0
Waldo County	11 047	23 148	26 780	11 862	32 516	5 199	16.0	1 624	18.6	1 147	17.9	846	20.1	1 144	12.6
Washington County	9 607	19 993	23 822	8 787	34 196	6 600	19.3	2 152	24.4	1 554	23.4	1 160	21.6	1 444	14.8
York County	14 131	32 432	37 232	17 898	162 108	11 079	6.8	3 301	7.8	2 206	7.3	2 114	10.6	2 158	4.7
PLACE AND COUNTY SUBDIVISION															
Abbot town, Piscataquis County	8 975	23 125	27 045	10 556	664	80	12.0	27	14.2	18	12.2	8	10.5	20	11.1
Acton town, York County	13 198	29 836	31 845	19 643	1 723	105	6.1	26	6.1	12	3.9	22	8.5	16	3.2
Addison town, Washington County	8 796	17 028	18 618	9 681	1 112	234	21.0	69	24.7	54	24.3	41	27.0	55	17.1
Albion town, Kennebec County	10 584	25 655	27 687	13 036	1 699	187	11.0	48	9.6	41	10.3	41	19.3	36	7.9
Alexander town, Washington County	9 317	22 778	24 306	7 044	475	118	24.8	48	31.6	44	33.8	10	30.3	26	20.5
Alfred town, York County	12 677	31 576	37 500	14 250	2 122	71	3.3	8	1.5	8	2.0	28	8.8	16	2.5
Allagash town, Aroostook County	6 963	11 630	15 893	5 531	375	90	24.0	25	25.5	25	28.1	20	29.4	20	19.4
Alna town, Lincoln County	13 900	30 750	37 614	16 042	570	39	6.8	13	9.0	10	11.4	2	2.2	7	4.4
Alton town, Penobscot County	13 445	29 500	29 500	21 667	764	37	4.8	15	7.2	12	8.5	7	12.7	9	3.9
Amherst town, Hancock County	13 988	23 958	24 896	9 257	208	18	8.7	5	9.1	4	12.1	5	16.1	1	1.7
Amity town, Aroostook County	8 041	22 969	23 125	22 917	223	40	17.9	18	28.6	11	23.4	2	25.0	7	12.3
Andover town, Oxford County	11 140	23 693	26 550	11 154	931	105	11.3	31	12.4	6	3.4	16	13.6	26	9.7
Anson town, Somerset County	9 735	22 500	24 653	14 423	2 385	418	17.5	138	25.0	106	27.4	38	12.5	85	12.7
Appleton town, Knox County	11 173	25 455	28 047	13 839	1 067	128	12.0	45	13.4	42	17.2	22	21.4	33	10.5
Argyle unorg., Penobscot County	10 980	25 156	28 393	21 786	200	58	29.0	30	60.0	16	55.2	6	46.2	9	19.1
Arrowsic town, Sagadahoc County	13 791	36 250	37 500	22 813	492	29	5.9	3	2.1	1	1.0	2	3.9	8	6.0
Arundel town, York County	13 920	33 098	37 500	15 865	2 666	137	5.1	38	5.6	31	6.0	17	6.4	24	3.0
Ashland town, Aroostook County	10 700	25 268	28 789	10 208	1 538	216	14.0	69	17.1	48	16.4	49	28.3	47	10.8
Athens town, Somerset County	7 539	18 750	19 241	8 843	870	221	25.4	88	34.4	63	31.0	8	10.7	44	19.0
Atkinson town, Piscataquis County	9 836	29 583	29 583	–	337	42	12.5	16	13.7	13	13.3	–	–	6	5.9
Auburn city, Androscoggin County	13 511	27 493	32 735	15 528	23 672	2 583	10.9	906	14.9	561	12.9	514	15.0	515	8.0
Augusta city, Kennebec County	13 209	25 790	33 288	15 524	20 434	2 612	12.8	705	15.2	491	15.0	594	18.9	524	9.6
Aurora town, Hancock County	7 844	17 500	17 750	16 250	73	3	4.1	–	–	–	–	–	–	–	–
Avon town, Franklin County	8 363	17 279	20 114	8 506	575	103	17.9	38	25.2	30	25.6	9	11.4	26	15.4
Baileyville town, Washington County	12 429	29 241	33 177	13 750	2 031	190	9.4	61	11.6	38	9.6	44	17.3	33	5.7
Baldwin town, Cumberland County	12 143	33 864	35 481	11 000	1 221	91	7.5	24	8.0	20	7.9	21	14.7	18	5.0
Bancroft town, Aroostook County	8 883	10 000	7 881	16 250	70	34	48.6	8	50.0	3	27.3	10	66.7	14	58.3
Bangor city, Penobscot County	13 418	24 674	32 156	16 348	31 398	4 702	15.0	1 400	19.7	827	17.4	608	15.0	928	11.5
Bar Harbor CDP, Hancock County	14 134	26 439	36 875	11 875	2 541	241	9.5	34	6.5	29	7.8	58	12.4	36	5.5
Bar Harbor town, Hancock County	14 234	28 100	36 495	12 736	4 214	366	8.7	51	5.6	44	7.0	74	10.9	47	4.2
Baring town, Washington County	10 198	26 042	29 063	6 048	266	26	9.8	5	6.8	–	–	3	11.5	4	5.1
Bath city, Sagadahoc County	13 984	29 892	34 126	16 926	9 424	947	10.0	331	14.4	216	14.4	66	5.3	235	9.1
Beals town, Washington County	9 143	17 138	19 297	7 449	645	141	21.9	45	33.1	29	24.8	25	23.8	40	19.0
Beaver Cove town, Piscataquis County	16 455	41 875	41 667	42 083	101	21	20.8	12	41.4	9	37.5	–	–	3	10.0
Beddington town, Washington County	7 970	18 125	17 083	26 250	31	7	22.6	–	–	–	–	–	–	2	22.2
Belfast city, Waldo County	11 777	19 884	26 511	10 169	6 207	1 097	17.7	303	19.8	193	17.3	262	24.5	258	14.8
Belgrade town, Kennebec County	14 633	31 774	38 724	17 727	2 357	192	8.1	62	10.1	49	11.3	40	15.2	41	6.0
Belmont town, Waldo County	9 481	23 529	24 667	12 083	646	103	15.9	34	20.5	20	16.0	15	17.6	19	10.2
Benton town, Kennebec County	11 938	30 444	32 589	15 833	2 301	173	7.5	32	5.5	13	3.2	20	8.0	34	5.1
Berwick town, York County	12 796	35 370	38 232	17 730	5 950	268	4.5	98	5.3	57	4.4	45	8.7	43	2.6
Bethel town, Oxford County	12 472	27 188	30 938	16 548	2 336	228	9.8	49	8.9	15	3.8	54	13.9	56	8.4
Biddeford city, York County	12 382	28 496	33 984	15 598	19 809	2 273	11.5	765	16.3	420	13.0	399	14.2	483	8.9
Bingham CDP, Somerset County	8 370	16 696	21 761	7 902	1 021	203	19.9	62	23.8	33	17.3	38	20.7	42	15.1
Bingham town, Somerset County	8 482	17 109	21 648	8 040	1 157	248	21.4	81	27.3	52	23.0	38	18.5	54	17.1
Blaine town, Aroostook County	9 973	24 643	28 438	10 625	762	105	13.8	33	16.8	22	14.4	17	16.8	26	11.8
Blanchard unorg., Piscataquis County	13 083	13 333	28 333	7 748	63	16	25.4	–	–	–	–	3	42.9	–	–
Blue Hill town, Hancock County	13 200	26 134	30 493	14 674	1 935	179	9.3	53	11.0	47	12.8	30	8.7	49	8.7
Boothbay town, Lincoln County	13 851	27 935	30 958	14 773	2 642	202	7.6	49	7.9	49	11.1	51	12.7	41	5.2
Boothbay Harbor CDP, Lincoln County	14 093	25 270	30 687	15 208	1 258	141	11.2	30	12.7	20	12.3	38	14.3	26	7.8
Boothbay Harbor town, Lincoln County	14 693	27 650	32 238	15 707	2 325	182	7.8	32	6.6	20	5.8	51	10.7	32	5.1
Bowdoin town, Sagadahoc County	11 822	32 946	35 658	19 342	2 195	118	5.4	48	6.7	40	7.8	13	11.6	27	4.6
Bowdoinham town, Sagadahoc County	13 698	31 776	37 391	16 550	2 187	148	6.8	40	6.5	29	6.6	31	15.2	32	5.1
Bowerbank town, Piscataquis County	11 977	30 833	32 750	5 000–	56	3	5.4	–	–	–	–	3	20.0	–	–
Bradford town, Penobscot County	9 568	22 500	27 266	7 790	1 100	188	17.1	50	15.8	44	19.1	30	31.3	46	15.2
Bradley town, Penobscot County	11 287	27 833	32 833	10 000	1 145	79	6.9	13	5.2	4	2.3	9	7.0	11	3.5
Bremen town, Lincoln County	14 119	26 447	28 625	13 958	667	84	12.6	29	19.7	21	17.6	20	16.1	15	8.2
Brewer city, Penobscot County	13 941	28 065	32 262	16 157	8 891	930	10.5	359	17.6	231	15.9	133	10.9	219	8.6
Bridgewater town, Aroostook County	9 160	19 671	21 250	11 667	638	161	25.2	51	34.7	24	21.8	27	23.5	38	20.8
Bridgton CDP, Cumberland County	10 445	22 254	25 500	10 000	1 995	276	13.8	78	12.4	58	10.9	83	28.8	43	8.6
Bridgton town, Cumberland County	10 658	24 428	27 061	11 667	4 023	449	11.2	126	10.8	78	8.6	102	18.9	88	8.0
Brighton plantation, Somerset County	8 033	16 667	14 792	8 689	81	29	35.8	11	42.3	7	35.0	–	–	4	19.0
Bristol town, Lincoln County	14 387	26 097	29 806	15 481	2 325	279	12.0	66	13.0	47	12.1	59	11.3	63	9.0
Brooklin town, Hancock County	13 846	20 875	24 000	13 000	779	108	13.9	23	14.8	16	16.0	17	9.2	24	10.5
Brooks town, Waldo County	8 722	16 818	22 417	10 104	825	161	19.5	37	19.8	29	22.1	25	18.4	40	17.0
Brooksville town, Hancock County	12 022	21 154	22 446	15 139	759	129	17.0	39	21.4	30	23.4	17	13.1	29	12.8
Brownfield town, Oxford County	9 675	21 833	25 313	12 614	1 034	144	13.9	40	14.3	35	17.8	25	19.7	36	12.0
Brownville town, Piscataquis County	9 690	21 221	25 272	9 455	1 504	217	14.4	63	17.0	40	13.3	35	13.4	51	11.6
Brunswick CDP, Cumberland County	13 944	30 539	38 325	15 795	13 552	1 115	8.2	226	7.1	146	6.7	235	11.3	179	5.0
Brunswick town, Cumberland County	14 343	30 896	36 577	16 873	19 029	1 472	7.7	370	7.8	240	7.5	285	10.9	275	5.3
Brunswick Station CDP, Cumberland County	10 115	24 620	24 457	48 750	1 258	62	4.9	36	6.6	27	9.0	–	–	16	4.5

Table 10. **Income and Poverty Status in 1989: 1990**—Con.

[Data based on sample and subject to sampling variability, see text. For definitions of terms and meanings of symbols, see text]

State County Place and [In Selected States] County Subdivision	Per capita income in 1989 (dollars)	Median income in 1989 (dollars)			Persons for whom poverty status is determined									Families with income in 1989 below poverty level	
						Income in 1989 below poverty level									
						All ages		Related children				Persons 65 years and over			
								Under 18 years		5 to 17 years					
		Households	Families	Nonfamily households	Total	Number	Percent	Number	Percent	Number	Percent	Number	Percent	Number	Percent of all families
PLACE AND COUNTY SUBDIVISION —Con.															
Buckfield town, Oxford County	11 545	28 750	31 071	12 159	1 559	155	9.9	60	12.4	48	14.1	27	18.1	31	7.3
Bucksport CDP, Hancock County	10 989	23 765	29 219	13 833	2 974	413	13.9	141	17.0	90	15.2	69	16.5	78	9.8
Bucksport town, Hancock County	11 341	26 265	30 047	15 952	4 780	487	10.2	153	11.4	102	10.7	74	12.7	83	6.5
Burlington town, Penobscot County	9 683	26 094	28 409	7 135	344	50	14.5	22	18.8	17	16.2	4	11.1	10	11.1
Burnham town, Waldo County	8 253	19 511	22 375	7 792	960	225	23.4	70	26.3	57	27.5	31	24.2	54	20.1
Buxton town, York County	14 425	37 575	39 834	20 901	6 420	352	5.5	95	5.4	78	6.0	71	14.1	77	4.3
Byron town, Oxford County	16 267	32 708	45 625	8 559	98	6	6.1	2	15.4	–	–	–	–	2	7.4
Calais city, Washington County	11 211	25 326	31 672	10 408	3 744	555	14.8	177	19.3	119	17.6	145	23.6	90	8.3
Cambridge town, Somerset County	8 520	21 146	21 146	15 625	452	85	18.8	17	15.7	8	11.1	4	16.0	17	13.8
Camden CDP, Knox County	14 917	30 385	40 030	16 817	3 790	428	11.3	165	20.3	58	9.6	75	9.1	45	4.4
Camden town, Knox County	16 520	30 607	39 087	16 500	4 805	452	9.4	165	16.7	58	7.8	83	8.1	53	3.9
Canaan town, Somerset County	10 260	26 354	28 333	15 417	1 631	215	13.2	73	14.6	56	15.1	26	18.3	54	11.8
Canton town, Oxford County	9 387	21 250	22 417	15 341	890	82	9.2	20	9.4	13	8.2	16	11.1	16	6.9
Cape Elizabeth town, Cumberland County	27 630	47 642	53 976	27 083	8 780	302	3.4	109	4.9	68	4.2	25	2.2	59	2.3
Cape Neddick CDP, York County	15 803	36 893	41 161	22 958	2 116	97	4.6	39	7.6	39	9.5	–	–	14	2.3
Caratunk town, Somerset County	10 448	19 167	28 125	5 000–	104	22	21.2	10	24.4	7	36.8	5	29.4	3	12.0
Caribou city, Aroostook County	10 487	22 166	24 970	10 949	9 277	1 441	15.5	520	22.4	312	18.6	233	19.6	314	11.9
Carmel town, Penobscot County	11 171	27 463	29 732	14 135	1 903	200	10.5	67	13.7	56	15.5	26	14.0	57	10.3
Carrabassett Valley town, Franklin County	19 983	27 344	36 250	17 125	300	10	3.3	–	–	–	–	2	8.7	–	–
Carroll plantation, Penobscot County	5 981	11 500	14 500	6 547	172	49	28.5	13	31.0	9	27.3	13	52.0	15	32.6
Carthage town, Franklin County	9 725	26 389	26 736	16 250	458	31	6.8	6	5.3	2	2.7	1	2.3	8	6.0
Cary plantation, Aroostook County	9 606	21 563	23 750	7 359	205	32	15.6	7	14.6	5	15.2	12	31.6	10	15.2
Casco town, Cumberland County	10 834	28 133	29 675	20 250	2 962	296	10.0	99	11.7	57	9.6	18	6.8	74	8.8
Castine town, Hancock County	12 623	35 104	44 250	16 875	716	69	9.6	9	7.2	9	8.7	17	12.2	7	3.3
Castle Hill town, Aroostook County	10 252	23 846	27 321	10 938	450	54	12.0	13	12.5	13	15.3	15	22.7	13	9.5
Caswell town, Aroostook County	8 400	20 652	21 467	9 326	379	21	5.5	–	–	–	–	16	39.0	5	4.3
Centerville town, Washington County	9 679	34 167	35 000	5 000–	35	7	20.0	–	–	–	–	5	100.0	2	20.0
Central Aroostook unorg., Aroostook County	10 433	30 781	31 250	5 360	65	7	10.8	–	–	–	–	–	–	3	13.6
Central Hancock unorg., Hancock County	8 095	20 375	12 500	5 654	129	17	13.2	3	9.4	3	12.5	5	33.3	2	5.9
Central Somerset unorg., Somerset County	9 439	15 500	21 607	10 125	287	57	19.9	18	31.0	8	21.1	12	22.2	14	16.5
Chapman town, Aroostook County	9 903	28 864	30 500	18 125	420	64	15.2	22	18.0	18	19.4	6	20.7	18	15.8
Charleston town, Penobscot County	9 621	27 424	28 750	9 813	1 073	113	10.5	24	7.6	20	8.3	25	29.8	26	8.8
Charlotte town, Washington County	10 621	23 214	25 313	6 261	264	53	20.1	12	19.0	9	19.6	18	32.7	16	18.4
Chelsea town, Kennebec County	9 771	26 271	26 944	18 711	2 283	251	11.0	88	13.6	71	17.4	16	8.1	62	9.8
Cherryfield town, Washington County	9 677	20 000	23 750	10 750	1 173	240	20.5	77	25.3	57	25.9	39	18.8	53	15.2
Chester town, Penobscot County	11 102	30 750	31 167	26 250	446	50	11.2	13	9.9	12	12.5	2	10.5	13	9.8
Chesterville town, Franklin County	10 298	25 875	32 625	11 250	1 006	110	10.9	36	11.8	30	13.6	25	24.5	18	6.7
China town, Kennebec County	14 836	34 441	36 729	19 286	3 691	268	7.3	75	6.7	61	7.4	32	10.4	50	4.9
Chisholm CDP, Franklin County	11 075	25 197	30 244	8 421	1 616	160	9.9	32	9.3	9	3.6	57	24.9	31	6.0
Clifton town, Penobscot County	10 053	24 265	24 205	19 844	606	69	11.4	24	16.8	13	12.1	5	11.4	10	5.6
Clinton CDP, Kennebec County	9 766	29 013	30 951	9 318	1 463	336	23.0	135	31.5	94	28.7	32	20.5	63	15.6
Clinton town, Kennebec County	11 694	29 667	30 942	11 667	3 305	495	15.0	197	20.6	144	19.8	32	11.9	97	10.2
Codyville plantation, Washington County	9 636	27 083	27 083	–	36	5	13.9	–	–	–	–	5	100.0	3	27.3
Columbia town, Washington County	7 706	17 500	18 750	12 500	419	126	30.1	48	41.4	38	48.7	5	13.2	34	27.4
Columbia Falls town, Washington County	9 341	20 536	24 688	6 454	567	92	16.2	24	15.6	19	17.0	33	37.1	19	11.6
Connor unorg., Aroostook County	9 299	21 786	21 979	19 375	451	60	13.3	13	13.3	8	12.3	12	31.6	13	9.8
Cooper town, Washington County	9 840	21 750	23 750	18 750	114	19	16.7	9	32.1	–	–	–	–	7	17.5
Coplin plantation, Franklin County	14 596	32 708	33 125	20 500	135	22	16.3	6	20.0	6	28.6	–	–	5	12.2
Corinna town, Penobscot County	10 398	22 236	25 357	11 793	2 180	355	16.3	131	22.9	96	21.7	55	19.9	73	11.7
Corinth town, Penobscot County	11 030	26 383	29 083	11 771	2 170	264	12.2	78	12.8	59	13.0	51	23.2	62	10.0
Cornish town, York County	11 730	28 158	32 778	11 875	1 178	107	9.1	34	11.0	24	11.8	24	17.3	21	6.4
Cornville town, Somerset County	11 579	25 625	29 091	13 594	994	115	11.6	24	8.6	19	8.6	16	15.2	24	8.6
Cranberry Isles town, Hancock County	10 327	20 417	27 750	10 417	196	41	20.9	16	28.1	8	22.9	5	11.1	9	15.8
Crawford town, Washington County	7 140	25 833	20 625	25 417	89	23	25.8	10	37.0	9	56.3	2	33.3	6	24.0
Criehaven unorg., Knox County	–	–	–	–	–	–	–	–	–	–	–	–	–	–	–
Crystal town, Aroostook County	9 825	24 375	26 111	16 250	331	56	16.9	22	26.8	16	24.6	6	20.0	14	15.9
Cumberland town, Cumberland County	22 482	50 161	54 944	19 779	5 825	246	4.2	39	2.5	30	2.6	66	11.2	62	3.6
Cumberland Center CDP, Cumberland County	21 024	54 541	56 313	32 143	1 927	28	1.5	7	1.4	5	1.3	7	4.0	8	1.3
Cushing town, Knox County	12 738	25 606	27 734	15 417	986	108	11.0	37	15.4	27	15.9	11	6.3	20	6.7
Cutler town, Washington County	10 374	20 458	21 450	11 667	680	83	12.2	27	13.8	14	10.8	10	13.2	23	11.1
Cyr plantation, Aroostook County	8 029	16 250	26 875	5 000–	140	27	19.3	12	21.8	6	15.0	5	41.7	4	11.4
Dallas plantation, Franklin County	11 530	25 000	28 125	15 313	147	13	8.8	–	–	–	–	3	33.3	2	4.9
Damariscotta town, Lincoln County	16 502	30 571	33 789	18 929	1 797	98	5.5	13	3.6	5	1.9	17	3.8	15	2.8
Damariscotta-Newcastle CDP, Lincoln County	18 126	31 481	36 458	17 788	1 505	85	5.6	17	6.2	1	.5	20	4.1	14	3.1
Danforth town, Washington County	7 616	19 583	23 309	6 118	679	176	25.9	56	33.7	44	36.1	37	35.2	30	16.8
Dayton town, York County	12 804	35 114	37 440	12 321	1 186	63	5.3	13	4.2	10	4.6	16	13.6	11	3.4
Deblois town, Washington County	9 681	23 000	22 000	42 500	91	4	4.4	–	–	–	–	–	–	–	–
Dedham town, Hancock County	13 496	32 237	35 938	21 364	1 207	95	7.9	16	4.8	16	6.2	14	13.6	17	5.3
Deer Isle town, Hancock County	11 410	21 852	28 365	11 250	1 780	154	8.7	30	7.0	19	6.3	45	14.2	34	6.6
Denmark town, Oxford County	10 652	27 500	30 000	15 833	840	117	13.9	37	14.2	20	10.8	11	10.7	30	12.9
Dennistown plantation, Somerset County	8 573	9 042	33 125	5 360	21	4	19.0	2	25.0	2	25.0	–	–	2	33.3
Dennysville town, Washington County	8 896	17 143	21 146	6 783	370	93	25.1	32	37.2	23	31.1	25	29.1	18	16.5
Detroit town, Somerset County	9 308	21 797	24 231	14 750	729	86	11.8	20	11.4	12	9.9	23	29.5	17	8.2
Dexter CDP, Penobscot County	10 313	19 979	24 492	15 000	2 652	355	13.4	136	19.9	56	11.5	71	20.5	77	10.6
Dexter town, Penobscot County	10 909	21 066	25 557	14 019	4 306	557	12.9	224	19.1	138	15.8	84	16.9	139	11.4
Dixfield CDP, Oxford County	11 133	24 267	28 611	9 636	1 250	140	11.2	47	14.7	35	14.6	24	11.9	28	7.9
Dixfield town, Oxford County	10 796	24 782	28 661	13 516	2 520	296	11.7	109	15.8	76	14.6	40	11.8	66	9.2
Dixmont town, Penobscot County	10 470	27 833	30 667	10 500	1 005	164	16.3	61	20.7	39	16.4	23	26.7	36	12.3
Dover-Foxcroft town, Piscataquis County	10 215	23 799	27 005	14 175	4 484	543	12.1	178	13.9	112	11.3	91	13.4	125	10.2
Dover-Foxcroft CDP, Piscataquis County	10 851	23 785	30 765	14 514	3 006	326	10.8	93	11.6	54	8.7	69	13.2	73	9.0

Table 10. **Income and Poverty Status in 1989: 1990**—Con.

[Data based on sample and subject to sampling variability, see text. For definitions of terms and meanings of symbols, see text]

State County Place and [In Selected States] County Subdivision	Per capita income in 1989 (dollars)	Median income in 1989 (dollars)			Persons for whom poverty status is determined									Families with income in 1989 below poverty level	
						Income in 1989 below poverty level									
						All ages		Related children				Persons 65 years and over			
								Under 18 years		5 to 17 years					
		Households	Families	Nonfamily households	Total	Number	Percent	Number	Percent	Number	Percent	Number	Percent	Number	Percent of all families
PLACE AND COUNTY SUBDIVISION —Con.															
Dresden town, Lincoln County	12 575	29 914	34 211	18 000	1 312	82	6.3	17	4.9	17	6.7	10	7.6	19	4.9
Drew plantation, Penobscot County	6 992	13 750	15 625	5 000–	39	10	25.6	–	–	–	–	4	100.0	2	18.2
Durham town, Androscoggin County	13 325	35 720	36 413	24 615	2 846	241	8.5	108	13.7	86	15.0	40	19.0	67	7.9
Dyer Brook town, Aroostook County	11 793	24 583	25 000	6 667	235	23	9.8	10	16.9	10	21.3	3	9.4	8	10.3
E plantation, Aroostook County	7 504	20 625	25 000	6 538	59	16	27.1	5	21.7	5	22.7	2	40.0	5	31.3
Eagle Lake town, Aroostook County	7 970	18 438	21 827	7 811	839	141	16.8	38	18.8	27	17.8	27	19.9	26	11.2
Eastbrook town, Hancock County	9 839	25 147	26 016	8 274	299	27	9.0	7	8.8	–	–	2	6.5	3	3.4
East Central Franklin unorg., Franklin County	10 777	24 063	29 861	16 000	424	39	9.2	–	–	–	–	11	33.3	4	4.0
East Central Penobscot unorg., Penobscot County	–	–	–	–	–	–	–	–	–	–	–	–	–	–	–
East Central Washington unorg., Washington County	8 120	17 396	20 375	7 543	702	160	22.8	60	28.6	53	30.5	14	22.6	35	17.8
East Hancock unorg., Hancock County	10 693	27 500	46 250	5 360	22	7	31.8	–	–	–	–	4	100.0	2	33.3
East Machias town, Washington County	10 046	21 094	24 095	7 735	1 218	246	20.2	81	25.7	58	23.9	57	29.8	56	15.3
East Millinocket town, Penobscot County	13 216	31 008	38 125	10 833	2 164	203	9.4	60	10.9	37	8.7	35	12.2	55	8.4
East Millinocket CDP, Penobscot County	13 194	30 529	38 264	11 042	2 072	189	9.1	56	10.7	33	8.3	33	12.0	49	7.8
Easton town, Aroostook County	9 467	22 171	24 830	12 054	1 291	181	14.0	60	16.7	49	18.8	36	22.8	38	10.5
Eastport city, Washington County	9 337	17 282	21 029	8 039	1 928	344	17.8	98	21.8	74	22.6	63	16.0	67	12.6
Eddington town, Penobscot County	13 289	30 033	32 545	17 188	1 929	120	6.2	36	7.8	22	6.7	18	9.3	25	4.3
Edgecomb town, Lincoln County	16 289	32 670	37 917	16 528	989	58	5.9	22	9.4	18	9.9	3	2.0	13	4.4
Edinburg town, Penobscot County	10 382	27 000	35 000	5 122	131	15	11.5	4	11.8	2	8.0	–	–	3	7.5
Eliot town, York County	14 918	38 280	42 865	18 365	5 289	239	4.5	71	4.9	57	5.2	19	3.2	65	4.3
Ellsworth city, Hancock County	12 428	23 469	30 082	13 125	5 793	520	9.0	104	7.5	65	6.5	131	15.3	96	5.9
Embden town, Somerset County	10 094	22 619	25 750	10 583	677	74	10.9	13	9.3	8	7.3	24	21.1	16	8.1
Enfield town, Penobscot County	12 114	28 929	31 339	12 321	1 481	149	10.1	40	9.6	22	7.2	22	15.8	28	6.4
Etna town, Penobscot County	9 893	24 792	24 792	11 667	984	130	13.2	41	13.2	29	12.2	18	26.9	28	10.1
Eustis town, Franklin County	11 686	23 333	26 563	12 750	617	47	7.6	11	7.8	6	6.5	10	11.5	6	3.3
Exeter town, Penobscot County	10 105	25 119	26 905	15 833	934	164	17.6	47	23.0	23	16.9	26	20.8	32	11.7
Fairfield CDP, Somerset County	10 796	19 698	27 653	9 548	2 830	373	13.2	129	19.3	38	8.4	49	12.1	82	10.4
Fairfield town, Somerset County	10 913	26 868	30 952	10 714	6 603	680	10.3	167	9.6	72	5.8	115	18.1	132	7.2
Falmouth town, Cumberland County	24 793	44 863	52 548	22 936	7 533	274	3.6	18	1.1	5	.4	86	6.3	43	2.0
Falmouth Foreside CDP, Cumberland County	34 399	49 583	70 732	17 625	1 593	71	4.5	–	–	–	–	34	8.0	13	2.7
Farmingdale CDP, Kennebec County	13 633	28 191	36 439	17 067	2 162	87	4.0	–	–	–	–	28	9.1	7	1.2
Farmingdale town, Kennebec County	13 906	29 861	35 636	16 875	2 912	104	3.6	–	–	–	–	28	6.8	15	1.8
Farmington CDP, Franklin County	9 481	17 478	27 188	11 250	3 295	744	22.6	145	21.9	112	21.7	70	13.1	102	13.8
Farmington town, Franklin County	10 177	22 328	29 089	12 909	6 406	1 019	15.9	202	13.3	152	13.0	142	17.3	164	10.1
Fayette town, Kennebec County	12 049	28 947	30 673	15 536	853	102	12.0	18	10.4	8	6.2	13	13.0	24	10.0
Fort Fairfield town, Aroostook County	10 815	21 429	26 929	11 078	3 920	574	14.6	154	15.7	93	13.1	102	18.7	138	12.1
Fort Fairfield CDP, Aroostook County	10 837	18 698	26 295	9 813	1 653	286	17.3	61	17.3	32	11.2	85	25.4	73	15.2
Fort Kent CDP, Aroostook County	11 125	19 832	29 554	9 278	1 982	309	15.6	85	19.3	57	17.9	70	18.9	58	9.7
Fort Kent town, Aroostook County	11 202	24 075	31 061	9 930	4 088	561	13.7	158	14.6	90	11.2	102	19.6	110	9.4
Frankfort town, Waldo County	9 023	22 163	25 139	11 875	1 001	221	22.1	87	28.5	62	27.6	35	32.7	46	16.5
Franklin town, Hancock County	10 779	25 417	29 076	10 179	1 135	84	7.4	14	4.9	6	2.9	27	19.9	17	5.1
Freedom town, Waldo County	13 673	20 694	23 068	11 750	608	116	19.1	42	21.8	29	18.8	20	31.3	22	13.3
Freeport CDP, Cumberland County	16 442	29 719	33 992	20 523	1 691	104	6.2	54	17.1	47	19.3	18	9.1	18	3.9
Freeport town, Cumberland County	17 329	37 150	42 489	21 706	6 750	224	3.3	78	4.8	53	4.7	72	10.2	49	2.5
Frenchboro town, Hancock County	10 146	16 875	25 625	5 360	42	8	19.0	4	40.0	4	50.0	–	–	2	13.3
Frenchville town, Aroostook County	10 662	29 766	32 098	8 955	1 297	86	6.6	25	6.8	20	7.4	16	13.6	18	4.7
Friendship town, Knox County	13 150	26 176	28 661	13 036	1 096	111	10.1	28	10.4	24	11.7	42	18.9	18	5.6
Fryeburg CDP, Oxford County	10 856	25 732	30 417	16 406	1 593	192	12.1	38	9.3	28	8.5	50	19.1	27	6.4
Fryeburg town, Oxford County	13 058	27 071	31 406	16 579	2 863	265	9.3	48	7.0	28	5.5	59	14.7	45	5.6
Gardiner city, Kennebec County	11 411	27 330	31 841	13 794	6 568	691	10.5	193	11.2	120	9.9	130	15.1	153	8.9
Garfield plantation, Aroostook County	12 597	35 938	36 875	5 000–	97	9	9.3	2	7.4	2	9.5	3	23.1	2	6.3
Garland town, Penobscot County	7 496	21 630	21 905	18 214	928	151	16.3	41	14.6	27	12.9	36	43.9	41	15.8
Georgetown town, Sagadahoc County	16 777	28 967	36 477	16 667	913	55	6.0	17	8.8	14	10.9	2	1.5	7	2.6
Gilead town, Oxford County	8 895	20 288	20 865	14 375	213	17	8.0	6	7.9	6	9.0	–	–	6	9.8
Glenburn town, Penobscot County	11 852	32 277	35 562	13 750	3 198	217	6.8	75	8.3	55	7.9	25	9.1	54	5.8
Glenwood plantation, Aroostook County	2 992	5 360	5 360	–	3	3	100.0	–	–	–	–	3	100.0	1	100.0
Gorham CDP, Cumberland County	13 391	33 869	40 778	18 375	2 564	156	6.1	47	7.5	32	7.0	22	5.5	28	4.0
Gorham town, Cumberland County	14 049	36 618	40 809	19 079	10 775	436	4.0	96	3.3	40	1.9	72	6.6	74	2.5
Gouldsboro town, Hancock County	12 310	24 617	26 440	13 500	1 688	202	12.0	57	14.4	42	14.1	35	12.5	42	8.3
Grand Isle town, Aroostook County	8 803	22 647	28 875	5 760	566	83	14.7	40	26.0	34	30.4	14	15.6	10	5.8
Grand Lake Stream plantation, Washington County	12 008	19 000	18 333	22 500	176	14	8.0	4	11.1	4	12.9	3	8.3	7	12.1
Gray town, Cumberland County	14 646	37 705	40 873	18 375	5 898	325	5.5	137	8.6	81	7.2	30	5.3	56	3.5
Great Pond town, Hancock County	10 315	30 417	32 083	5 774	79	2	2.5	–	–	–	–	–	–	–	–
Greenbush town, Penobscot County	9 556	25 658	27 946	14 375	1 301	171	13.1	74	17.6	51	16.6	15	19.0	36	10.0
Greene town, Androscoggin County	12 677	32 897	36 932	15 288	3 600	293	8.1	71	6.8	53	6.8	60	21.3	52	5.0
Greenfield town, Penobscot County	9 399	22 500	32 000	10 556	235	42	17.9	18	26.9	10	19.6	4	40.0	8	13.3
Greenville CDP, Piscataquis County	10 518	19 891	26 161	10 400	1 562	218	14.0	66	18.0	51	19.5	47	16.2	49	11.1
Greenville town, Piscataquis County	10 640	20 417	26 367	10 644	1 818	236	13.0	72	16.5	53	17.2	47	14.2	53	10.3
Greenwood town, Oxford County	11 074	26 806	29 196	15 104	680	65	9.6	30	16.5	22	16.2	2	2.5	15	7.9
Guilford CDP, Piscataquis County	10 263	18 789	23 194	11 250	1 082	158	14.6	43	17.6	26	14.9	43	20.8	28	9.0
Guilford town, Piscataquis County	10 652	21 031	26 050	12 031	1 706	238	14.0	70	17.2	43	14.0	59	20.9	43	8.8
Hallowell city, Kennebec County	15 348	31 161	41 667	18 438	2 444	174	7.1	42	7.9	23	6.1	41	11.3	22	3.5
Hamlin town, Aroostook County	11 676	20 139	23 750	5 465	235	31	13.2	6	14.3	3	8.3	11	39.3	5	6.4
Hammond town, Aroostook County	9 056	21 875	22 500	16 875	92	11	12.0	6	16.7	4	16.7	–	–	4	15.4
Hampden CDP, Penobscot County	15 319	31 886	38 731	20 976	3 895	221	5.7	37	3.6	29	3.8	57	15.5	32	2.9
Hampden town, Penobscot County	14 165	32 595	38 621	20 000	5 815	380	6.5	82	5.0	66	5.4	86	16.2	58	3.6
Hancock town, Hancock County	11 532	23 011	24 597	15 543	1 737	159	9.2	45	11.3	29	10.5	23	9.5	32	6.2
Hanover town, Oxford County	14 998	33 750	37 188	6 400	256	23	9.0	4	7.0	4	10.3	3	11.5	2	2.5
Harmony town, Somerset County	12 170	17 361	22 411	8 312	851	179	21.0	63	29.0	47	27.6	23	18.3	45	18.4
Harpswell town, Cumberland County	16 952	33 298	36 604	22 377	5 007	215	4.3	14	1.3	14	1.9	76	9.7	42	3.0

Table 10. **Income and Poverty Status in 1989: 1990**—Con.

[Data based on sample and subject to sampling variability, see text. For definitions of terms and meanings of symbols, see text]

State County Place and [In Selected States] County Subdivision	Per capita income in 1989 (dollars)	Median income in 1989 (dollars)			Persons for whom poverty status is determined									Families with income in 1989 below poverty level	
						Income in 1989 below poverty level									
						All ages		Related children				Persons 65 years and over			
								Under 18 years		5 to 17 years					
		Households	Families	Nonfamily households	Total	Number	Percent	Number	Percent	Number	Percent	Number	Percent	Number	Percent of all families
PLACE AND COUNTY SUBDIVISION —Con.															
Harrington town, Washington County	8 743	16 758	18 875	8 795	884	169	19.1	49	22.7	32	18.9	27	16.7	37	15.0
Harrison town, Cumberland County	12 007	29 009	31 700	16 176	1 942	196	10.1	79	14.5	63	14.5	5	2.3	46	7.9
Hartford town, Oxford County	9 753	29 659	30 588	13 125	712	97	13.6	35	17.3	26	17.8	14	19.4	25	12.5
Hartland CDP, Somerset County	9 208	23 583	27 679	12 031	967	137	14.2	62	21.9	41	20.2	13	9.5	27	10.7
Hartland town, Somerset County	9 872	23 162	27 629	15 550	1 733	256	14.8	106	23.1	69	21.6	26	13.3	52	10.6
Haynesville town, Aroostook County	8 999	26 071	28 125	13 750	283	64	22.6	19	22.1	17	22.4	11	39.3	18	23.7
Hebron town, Oxford County	11 526	31 250	32 667	15 417	870	61	7.0	25	10.2	9	5.3	6	9.0	9	3.4
Herman town, Penobscot County	13 076	31 935	34 940	18 060	3 790	272	7.2	97	10.5	87	12.8	27	6.4	59	5.3
Hersey town, Aroostook County	12 621	18 750	23 750	13 125	43	4	9.3	–	–	–	–	2	28.6	2	13.3
Hibberts gore, Lincoln County	–	–	–	–	–	–	–	–	–	–	–	–	–	–	–
Highland plantation, Somerset County	6 402	7 875	11 250	5 802	41	21	51.2	7	77.8	4	66.7	5	50.0	5	41.7
Hiram town, Oxford County	10 344	25 152	27 424	10 833	1 258	142	11.3	35	9.3	29	10.3	19	13.9	27	7.8
Hodgdon town, Aroostook County	10 563	21 458	23 750	8 121	1 266	186	14.7	68	18.3	46	17.7	33	22.8	57	15.2
Holden town, Penobscot County	16 133	31 141	38 438	14 904	2 942	256	8.7	55	8.0	45	9.1	41	12.3	60	6.9
Hollis town, York County	12 558	33 658	35 385	17 964	3 561	313	8.8	125	11.7	78	10.5	38	14.2	72	6.9
Hope town, Knox County	11 275	25 787	27 300	17 031	1 011	93	9.2	44	15.7	27	13.6	10	8.3	18	6.2
Houlton CDP, Aroostook County	10 634	20 221	25 284	10 109	5 428	1 038	19.1	277	20.6	164	16.5	219	21.8	213	14.6
Houlton town, Aroostook County	10 460	20 316	25 158	10 217	6 407	1 135	17.7	283	17.6	164	13.9	243	22.6	243	13.9
Howland town, Penobscot County	10 164	23 576	27 102	9 387	1 381	232	16.8	78	22.7	56	24.3	28	15.1	54	14.0
Howland CDP, Penobscot County	10 306	22 958	26 937	9 239	1 262	212	16.8	68	22.5	46	22.1	28	15.4	48	13.7
Hudson town, Penobscot County	10 651	27 069	27 112	10 417	1 034	115	11.1	33	11.6	24	12.2	18	23.1	24	8.2
Industry town, Franklin County	10 011	26 902	31 875	11 250	689	107	15.5	33	16.4	26	16.6	6	10.9	19	10.4
Island Falls town, Aroostook County	10 175	22 772	26 522	10 114	880	96	10.9	11	5.0	9	5.4	26	14.4	12	5.0
Isle au Haut town, Knox County	9 172	16 000	17 250	5 360	40	14	35.0	5	50.0	–	–	–	–	2	15.4
Islesboro town, Waldo County	13 865	23 068	26 875	18 523	558	52	9.3	10	8.8	7	8.1	17	13.3	9	5.6
Jackman town, Somerset County	10 970	21 719	31 250	12 857	886	187	21.1	70	29.5	43	26.1	28	23.3	29	12.5
Jackson town, Waldo County	10 229	22 353	26 000	10 000	388	75	19.3	21	21.0	16	20.3	13	37.1	13	12.5
Jay town, Franklin County	10 794	25 769	30 373	9 711	5 036	537	10.7	176	12.4	117	11.4	109	20.6	116	8.0
Jefferson town, Lincoln County	13 092	31 500	34 083	21 023	2 101	178	8.5	58	10.5	38	9.0	26	10.1	33	5.5
Jonesboro town, Washington County	9 818	25 074	25 809	10 417	605	90	14.9	36	19.8	30	24.6	17	22.1	24	12.8
Jonesport town, Washington County	7 597	15 574	19 036	7 226	1 478	447	30.2	146	37.0	106	35.0	76	27.4	102	24.3
Kenduskeag town, Penobscot County	10 250	25 880	27 865	12 000	1 208	172	14.2	51	16.0	39	15.9	17	15.2	42	12.6
Kennebunk CDP, York County	20 021	37 184	42 404	25 132	4 184	270	6.5	73	7.7	66	9.9	71	9.9	49	4.1
Kennebunk town, York County	18 665	38 227	43 736	22 083	7 917	420	5.3	109	5.5	102	7.2	112	9.9	77	3.4
Kennebunkport CDP, York County	26 613	34 500	38 929	26 278	1 045	55	5.3	31	16.8	31	17.4	8	2.6	16	5.4
Kennebunkport town, York County	22 347	34 837	47 551	24 800	3 386	190	5.6	31	5.1	31	6.7	34	4.5	31	3.3
Kingfield town, Franklin County	11 754	27 045	30 655	15 288	1 134	105	9.3	35	12.0	28	14.0	20	13.6	16	5.1
Kingman unorg., Penobscot County	8 333	18 864	19 545	16 250	246	69	28.0	38	53.5	32	54.2	–	–	19	25.0
Kingsbury plantation, Piscataquis County	12 760	60 383	60 383	–	18	12	66.7	4	100.0	4	100.0	–	–	2	40.0
Kittery CDP, York County	14 592	31 463	35 450	20 772	4 760	204	4.3	41	3.7	18	2.6	29	4.6	17	1.3
Kittery town, York County	15 712	33 793	38 955	21 580	8 885	313	3.5	41	1.9	18	1.3	82	7.1	32	1.2
Kittery Point CDP, York County	19 336	47 588	49 943	22 241	1 022	7	.7	–	–	–	–	–	–	–	–
Knox town, Waldo County	8 031	20 000	22 656	15 972	670	141	21.0	47	22.2	34	22.5	13	17.3	36	19.3
Lagrange town, Penobscot County	9 575	24 500	25 804	20 139	525	68	13.0	26	16.4	24	18.8	6	12.2	19	12.9
Lake View plantation, Piscataquis County	12 107	14 750	21 250	13 750	15	–	–	–	–	–	–	–	–	–	–
Lakeville town, Penobscot County	5 609	14 375	14 375	12 500	53	13	24.5	5	33.3	5	38.5	–	–	3	15.8
Lamoine town, Hancock County	12 937	30 625	33 370	15 795	1 301	106	8.1	33	10.7	20	9.0	27	17.1	22	5.8
Lebanon town, York County	11 772	33 432	35 386	18 152	4 243	155	3.7	30	2.3	30	3.0	54	14.4	20	1.7
Lee town, Penobscot County	11 306	27 813	30 156	12 321	826	77	9.3	36	15.8	25	15.3	3	3.4	13	5.3
Leeds town, Androscoggin County	10 652	29 777	30 888	11 250	1 669	134	8.0	62	11.5	46	11.3	19	13.8	27	6.0
Levant town, Penobscot County	10 260	27 461	27 891	19 286	1 627	138	8.5	53	10.4	24	6.7	9	7.3	30	6.7
Lewiston city, Androscoggin County	12 277	24 051	30 903	13 250	37 507	5 231	13.9	1 899	21.9	1 062	18.0	904	15.4	1 138	11.0
Liberty town, Waldo County	8 040	19 511	22 500	10 694	785	152	19.4	48	22.0	34	23.0	39	33.3	34	14.9
Limerick town, York County	11 632	30 256	33 125	14 643	1 676	112	6.7	26	5.5	24	6.7	23	12.4	18	3.8
Limestone CDP, Aroostook County	10 428	22 599	27 298	12 083	1 199	138	11.5	39	15.2	27	13.4	32	24.4	31	8.7
Limestone town, Aroostook County	10 973	22 081	23 365	11 111	6 825	543	8.0	207	8.4	89	5.9	39	19.8	125	6.3
Limington town, York County	11 452	30 864	32 482	7 974	2 790	192	6.9	78	8.2	66	8.8	20	10.8	39	4.8
Lincoln CDP, Penobscot County	10 515	21 455	24 792	11 444	3 324	709	21.3	293	34.9	196	31.9	75	13.0	164	17.0
Lincoln town, Penobscot County	10 429	23 144	30 075	11 250	5 493	931	16.9	372	25.2	261	24.1	75	9.7	213	13.1
Lincoln plantation, Oxford County	16 485	37 500	22 250	40 313	31	–	–	–	–	–	–	–	–	–	–
Lincolnville town, Waldo County	13 161	25 526	30 056	14 600	1 802	208	11.5	64	15.1	37	13.4	36	13.8	46	8.8
Linneus town, Aroostook County	10 199	22 829	25 870	9 453	799	141	17.6	52	23.2	38	22.8	17	16.3	24	10.5
Lisbon town, Androscoggin County	12 000	30 356	33 451	16 456	9 404	790	8.4	283	10.9	199	11.1	117	14.0	205	7.5
Lisbon Falls CDP, Androscoggin County	12 055	30 908	34 879	15 938	4 668	284	6.1	92	6.9	56	6.3	59	15.1	91	6.7
Litchfield town, Kennebec County	11 770	30 625	32 453	20 500	2 632	205	7.8	45	5.9	32	5.7	30	13.8	37	5.0
Little Falls-South Windham CDP, Cumberland County	11 642	34 000	36 696	18 036	1 215	71	5.8	22	8.0	8	4.2	11	6.9	16	4.5
Littleton town, Aroostook County	10 047	24 306	27 222	6 115	949	141	14.9	35	13.1	25	12.7	50	42.7	31	11.1
Livermore town, Androscoggin County	11 537	27 431	29 798	14 926	1 947	179	9.2	52	10.2	34	9.1	35	15.8	46	8.0
Livermore Falls town, Androscoggin County	10 325	22 446	28 079	8 639	3 377	614	18.2	234	25.2	168	25.8	88	19.4	115	12.4
Livermore Falls CDP, Androscoggin County	10 725	20 518	28 750	9 242	1 923	393	20.4	166	32.6	112	31.7	37	11.7	70	13.9
Loring AFB CDP, Aroostook County	11 121	21 775	21 839	11 563	4 773	277	5.8	137	7.0	50	4.6	–	–	66	4.8
Lovell town, Oxford County	10 950	25 110	26 900	10 729	896	97	10.8	26	11.1	21	11.9	20	12.7	20	7.9
Lowell town, Penobscot County	10 476	24 833	27 083	15 833	290	29	10.0	9	10.8	7	10.9	–	–	6	7.1
Lubec town, Washington County	8 761	14 398	19 735	6 912	1 783	475	26.6	165	41.0	123	40.9	103	25.6	104	21.6
Ludlow town, Aroostook County	7 907	21 765	21 917	5 000–	429	93	21.7	31	24.6	26	26.3	13	40.6	27	20.3
Lyman town, York County	12 940	36 875	39 537	13 992	3 380	193	5.7	84	8.0	57	7.1	10	4.5	48	5.0
Machias CDP, Washington County	9 211	17 250	24 737	7 603	1 426	259	18.2	59	18.8	40	17.4	50	16.4	37	9.9
Machias town, Washington County	9 756	19 406	25 395	8 005	2 231	415	18.6	111	22.2	64	18.1	71	16.9	73	11.7
Machiasport town, Washington County	12 133	24 412	26 776	18 594	1 046	149	14.2	41	15.1	33	15.6	28	18.8	43	13.9
Macwahoc plantation, Aroostook County	9 719	23 333	23 750	5 000–	141	16	11.3	3	14.3	–	–	5	35.7	3	7.3

Table 10. **Income and Poverty Status in 1989: 1990**—Con.

[Data based on sample and subject to sampling variability, see text. For definitions of terms and meanings of symbols, see text]

State County Place and [In Selected States] County Subdivision	Per capita income in 1989 (dollars)	Median income in 1989 (dollars)			Persons for whom poverty status is determined								Families with income in 1989 below poverty level	
						Income in 1989 below poverty level								
						All ages		Related children				Persons 65 years and over		
								Under 18 years		5 to 17 years				
		Households	Families	Nonfamily households	Total	Number	Percent	Number	Percent	Number	Percent	Number	Percent	Number	Percent of all families
PLACE AND COUNTY SUBDIVISION—Con.															
Madawaska CDP, Aroostook County	12 161	26 743	33 500	10 673	3 506	410	11.7	110	14.0	104	17.9	99	21.0	77	7.4
Madawaska town, Aroostook County	12 564	29 112	35 258	11 000	4 743	514	10.8	129	11.2	123	14.0	108	19.6	96	6.8
Madison CDP, Somerset County	9 906	18 968	23 553	10 396	2 863	570	19.9	184	25.1	118	22.2	118	25.5	131	16.2
Madison town, Somerset County	10 232	21 720	24 833	10 943	4 605	758	16.5	249	20.3	152	16.4	154	23.2	169	13.0
Madrid town, Franklin County	8 327	22 625	23 750	10 000	201	34	16.9	4	11.1	4	12.1	17	50.0	7	12.3
Magalloway plantation, Oxford County	7 384	20 000	18 750	16 250	49	9	18.4	4	40.0	4	40.0	–	–	2	14.3
Manchester town, Kennebec County	17 410	37 750	42 841	19 038	2 099	124	5.9	51	8.0	36	7.4	26	9.1	35	6.0
Mapleton town, Aroostook County	11 611	26 103	30 194	13 036	1 835	228	12.4	84	17.2	71	17.8	43	26.1	54	10.0
Mariaville town, Hancock County	10 036	24 205	26 339	16 563	233	12	5.2	–	–	–	–	–	–	–	–
Marshfield town, Washington County	12 401	33 250	36 953	10 000	434	51	11.8	18	14.5	13	12.6	11	22.0	9	7.2
Mars Hill town, Aroostook County	8 996	18 114	21 638	6 381	1 719	382	22.2	112	25.0	65	21.0	82	27.2	90	17.6
Mars Hill-Blaine CDP, Aroostook County	9 212	18 234	22 404	6 270	1 641	376	22.9	111	27.1	64	21.9	74	25.5	89	18.1
Masardis town, Aroostook County	9 060	21 083	23 214	5 312	324	54	16.7	14	17.7	14	25.5	21	35.6	11	11.2
Matinicus Isle plantation, Knox County	17 164	21 667	26 250	21 250	63	2	3.2	–	–	–	–	–	–	–	–
Mattawamkeag town, Penobscot County	10 442	23 088	29 375	8 085	825	101	12.2	28	15.1	21	15.6	25	19.5	17	6.8
Maxfield town, Penobscot County	11 213	35 357	35 357	–	113	11	9.7	–	–	–	–	–	–	6	14.3
Mechanic Falls town, Androscoggin County	10 371	25 909	28 933	8 743	2 838	289	10.2	49	5.6	25	3.7	59	17.3	58	7.4
Mechanic Falls CDP, Androscoggin County	9 878	24 652	28 583	8 964	2 306	248	10.8	40	5.5	16	2.8	59	18.9	50	7.9
Meddybemps town, Washington County	9 608	17 188	25 625	13 250	128	24	18.8	10	35.7	7	28.0	5	25.0	6	15.4
Medford town, Piscataquis County	8 713	23 026	23 882	5 669	178	8	4.5	–	–	–	–	4	22.2	–	–
Medway town, Penobscot County	10 815	32 014	35 172	12 500	1 904	252	13.2	86	14.1	71	15.1	23	19.7	57	10.8
Mercer town, Somerset County	10 864	30 750	31 875	13 438	615	74	12.0	23	12.6	14	9.4	21	32.8	16	9.8
Merrill town, Aroostook County	7 169	19 038	21 250	7 857	273	42	15.4	11	14.3	11	22.4	10	22.2	6	8.3
Mexico CDP, Oxford County	10 343	21 173	25 000	15 225	2 335	285	12.2	68	13.2	62	16.1	61	13.4	67	10.9
Mexico town, Oxford County	10 557	21 671	26 484	13 986	3 370	459	13.6	146	17.9	112	18.1	81	13.2	107	11.8
Milbridge town, Washington County	7 964	17 118	20 361	6 956	1 243	323	26.0	110	35.8	70	31.4	67	28.0	73	19.9
Milford CDP, Penobscot County	11 295	26 953	30 750	18 148	2 246	179	8.0	42	7.2	22	5.1	14	9.2	39	6.3
Milford town, Penobscot County	10 959	26 821	31 000	18 235	2 873	297	10.3	75	9.6	49	8.5	22	12.0	60	7.7
Millinocket town, Penobscot County	14 321	32 344	36 162	15 432	6 875	651	9.5	197	11.7	145	11.4	111	12.6	155	7.9
Millinocket CDP, Penobscot County	14 315	32 283	36 106	15 432	6 834	651	9.5	197	11.9	145	11.5	111	12.6	155	7.9
Milo CDP, Piscataquis County	9 270	23 125	29 063	7 584	2 191	314	14.3	98	14.3	73	13.6	55	20.8	67	10.8
Milo town, Piscataquis County	9 340	21 473	28 630	9 290	2 597	406	15.6	123	16.0	98	16.2	74	21.8	75	10.4
Milton unorg., Oxford County	11 567	39 688	41 964	7 743	122	16	13.1	5	11.6	5	13.2	–	–	5	16.1
Minot town, Androscoggin County	13 308	33 036	35 204	21 696	1 641	70	4.3	21	4.5	4	1.1	16	10.5	8	1.7
Monhegan plantation, Lincoln County	11 787	23 750	28 000	5 181	87	6	6.9	–	–	–	–	–	–	–	–
Monmouth town, Kennebec County	11 412	30 033	31 798	19 345	3 339	132	4.0	14	1.5	7	1.0	37	11.5	28	3.1
Monroe town, Waldo County	10 331	25 114	26 591	12 813	861	86	10.0	27	10.0	23	12.2	14	16.3	24	9.7
Monson town, Piscataquis County	11 118	23 021	25 804	15 500	749	144	19.2	60	33.1	55	37.2	12	10.0	38	17.0
Monticello town, Aroostook County	9 942	20 380	22 619	7 265	866	130	15.0	44	19.6	28	16.9	34	25.0	27	10.5
Montville town, Waldo County	9 396	24 219	27 604	10 455	873	190	21.8	66	23.2	49	21.8	26	37.1	29	13.1
Moose River town, Somerset County	10 974	30 625	34 375	13 500	251	10	4.0	–	–	–	–	5	19.2	–	–
Moro plantation, Aroostook County	4 463	16 875	16 875	–	67	35	52.2	20	60.6	18	72.0	–	–	7	41.2
Morrill town, Waldo County	9 499	24 423	28 750	14 583	645	90	14.0	30	16.0	19	12.3	3	5.3	16	9.6
Moscow town, Somerset County	7 175	18 864	18 056	18 750	592	119	20.1	51	33.1	35	29.9	18	22.2	32	20.8
Mount Chase town, Penobscot County	10 063	19 063	19 318	11 667	244	27	11.1	12	22.2	7	15.9	2	3.7	5	6.1
Mount Desert town, Hancock County	16 435	31 019	35 565	15 313	1 892	114	6.0	13	3.7	7	3.0	37	10.4	18	3.2
Mount Vernon town, Kennebec County	11 994	29 219	31 131	18 125	1 356	156	11.5	51	13.0	38	12.9	17	12.3	27	7.1
Naples town, Cumberland County	12 550	27 721	31 191	20 000	2 850	266	9.3	113	14.8	81	14.8	38	10.2	58	7.1
Nashville plantation, Aroostook County	8 085	20 000	32 500	16 250	39	4	10.3	–	–	–	–	–	–	–	–
Newburgh town, Penobscot County	13 238	30 375	33 125	12 228	1 301	93	7.1	26	7.6	16	6.3	18	13.4	22	5.9
New Canada town, Aroostook County	11 077	29 167	31 000	5 000–	256	22	8.6	4	4.5	–	–	5	29.4	6	8.1
Newcastle town, Lincoln County	13 940	33 368	35 268	17 000	1 486	98	6.6	35	9.1	23	8.0	10	4.0	16	3.6
Newfield town, York County	11 500	30 341	31 563	21 667	1 037	104	10.0	36	12.2	27	11.7	9	7.2	27	9.1
New Gloucester town, Cumberland County	12 417	34 034	36 115	17 188	3 599	216	6.0	71	6.7	71	9.6	23	8.8	40	3.9
New Limerick town, Aroostook County	13 324	27 375	31 484	7 078	532	72	13.5	22	15.5	17	15.5	23	28.8	12	7.6
Newport town, Penobscot County	13 607	22 432	25 750	14 762	3 002	490	16.3	175	20.5	143	22.5	65	20.4	92	11.5
Newport CDP, Penobscot County	13 985	20 818	24 250	13 661	1 808	391	21.6	147	27.8	115	30.2	38	19.0	77	16.4
New Portland town, Somerset County	9 811	21 424	22 208	11 250	761	104	13.7	33	16.2	29	18.5	15	17.9	18	7.9
Newry town, Oxford County	13 451	26 250	38 750	11 563	317	27	8.5	3	4.5	3	5.6	6	14.6	5	5.7
New Sharon town, Franklin County	10 549	25 101	27 361	11 375	1 171	100	8.5	31	9.0	17	6.4	36	26.9	21	6.1
New Sweden town, Aroostook County	11 231	21 576	26 563	9 784	735	77	10.5	16	8.1	13	8.7	31	29.2	19	9.2
New Vineyard town, Franklin County	9 438	20 764	23 125	11 000	648	60	9.3	19	9.4	12	8.7	9	10.8	20	10.6
Nobleboro town, Lincoln County	14 161	28 846	32 200	15 417	1 454	134	9.2	39	9.9	26	9.4	27	12.9	29	7.0
Norridgewock CDP, Somerset County	11 574	27 464	31 389	13 125	1 438	171	11.9	86	22.0	86	29.4	28	15.0	32	8.1
Norridgewock town, Somerset County	10 970	26 140	31 013	11 635	3 044	379	12.5	164	18.1	152	21.6	56	15.8	81	9.7
North Berwick CDP, York County	11 494	30 000	31 743	13 393	1 582	243	15.4	113	21.1	69	17.4	20	12.5	53	12.4
North Berwick town, York County	13 121	37 845	40 179	17 763	3 805	304	8.0	113	9.2	69	7.6	43	12.5	53	5.0
Northeast Piscataquis unorg., Piscataquis County	11 911	17 298	17 277	22 500	197	17	8.6	7	16.7	5	13.5	3	25.0	4	6.2
Northeast Somerset unorg., Somerset County	9 903	23 750	24 063	13 333	371	94	25.3	52	50.5	52	54.2	–	–	23	22.5
Northfield town, Washington County	13 774	17 083	30 833	8 301	77	11	14.3	–	–	–	–	–	–	–	–
North Franklin unorg., Franklin County	7 009	18 333	8 447	18 750	21	8	38.1	3	100.0	3	100.0	–	–	3	60.0
North Haven town, Knox County	10 705	24 375	28 750	11 071	316	16	5.1	–	–	–	–	8	11.0	–	–
North Oxford unorg., Oxford County	1 000	5 000–	5 000–	–	7	7	100.0	2	100.0	2	100.0	–	–	3	100.0
North Penobscot unorg., Penobscot County	9 925	22 450	23 382	16 417	393	6	1.5	–	–	–	–	–	–	–	–
Northport town, Waldo County	15 512	23 798	26 364	18 125	1 209	165	13.6	31	13.2	26	15.2	23	12.1	39	11.5
North Washington unorg., Washington County	9 071	21 328	24 583	11 250	516	104	20.2	39	27.5	31	25.8	17	25.8	30	21.9
Northwest Aroostook unorg., Aroostook County	22 353	48 056	48 056	–	30	–	–	–	–	–	–	–	–	–	–
Northwest Hancock unorg., Hancock County	–	–	–	–	–	–	–	–	–	–	–	–	–	–	–
Northwest Piscataquis unorg., Piscataquis County	9 979	21 667	21 667	18 750	153	14	9.2	–	–	–	–	9	47.4	2	4.2
Northwest Somerset unorg., Somerset County	–	–	–	–	–	–	–	–	–	–	–	–	–	–	–

Table 10. **Income and Poverty Status in 1989: 1990**—Con.

[Data based on sample and subject to sampling variability, see text. For definitions of terms and meanings of symbols, see text]

State County Place and [In Selected States] County Subdivision	Per capita income in 1989 (dollars)	Median income in 1989 (dollars)			Persons for whom poverty status is determined									Families with income in 1989 below poverty level	
						Income in 1989 below poverty level									
						All ages		Related children				Persons 65 years and over			
								Under 18 years		5 to 17 years					
		Households	Families	Nonfamily households	Total	Number	Percent	Number	Percent	Number	Percent	Number	Percent	Number	Percent of all families
PLACE AND COUNTY SUBDIVISION —Con.															
North Windham CDP, Cumberland County	14 910	36 150	38 964	20 735	4 077	151	3.7	58	5.3	29	3.6	–	–	40	3.4
North Yarmouth town, Cumberland County	16 984	41 488	44 896	24 318	2 411	85	3.5	19	2.9	16	3.5	10	5.0	18	2.6
Norway CDP, Oxford County	10 130	18 532	23 728	10 410	2 948	441	15.0	161	21.5	98	19.2	69	12.7	118	15.6
Norway town, Oxford County	11 970	22 154	27 235	11 089	4 676	577	12.3	191	16.2	122	14.7	82	11.2	151	12.1
Oakfield town, Aroostook County	9 359	20 536	24 091	7 615	842	179	21.3	46	22.4	30	19.6	37	24.2	37	15.3
Oakland CDP, Kennebec County	11 451	26 360	31 221	16 204	3 577	554	15.5	216	21.3	96	13.2	52	13.2	122	12.6
Oakland town, Kennebec County	11 786	28 258	31 682	14 554	5 680	600	10.6	216	13.8	96	8.4	66	10.7	122	7.5
Ogunquit town, York County	19 936	31 250	42 000	18 871	976	36	3.7	2	1.6	2	2.5	9	3.8	4	1.6
Old Orchard Beach town, York County	14 108	28 253	33 498	16 857	7 721	629	8.1	133	8.8	112	11.3	131	12.6	112	5.4
Old Orchard Beach CDP, York County	14 108	28 253	33 498	16 857	7 721	629	8.1	133	8.8	112	11.3	131	12.6	112	5.4
Old Town city, Penobscot County	12 311	22 890	30 753	13 279	8 195	1 368	16.7	352	19.3	256	19.7	182	14.9	227	10.3
Orient town, Aroostook County	5 069	8 429	9 352	6 199	121	59	48.8	22	51.2	22	55.0	6	31.6	13	46.4
Orland town, Hancock County	12 180	30 726	36 771	12 353	1 785	160	9.0	41	9.3	35	10.4	23	10.8	28	5.3
Orono town, Penobscot County	10 248	27 922	42 055	16 394	6 122	1 294	21.1	72	6.5	42	4.8	72	10.8	67	5.0
Orono CDP, Penobscot County	9 852	26 986	41 932	16 190	5 352	1 197	22.4	46	4.9	22	2.9	72	11.9	54	4.8
Orrington town, Penobscot County	13 647	34 441	37 377	14 000	3 425	222	6.5	79	10.2	70	11.7	32	9.2	45	4.3
Osborn town, Hancock County	10 375	19 750	20 000	14 375	84	11	13.1	6	33.3	6	50.0	2	25.0	3	12.5
Otis town, Hancock County	10 377	31 094	35 625	11 094	362	48	13.3	19	17.6	13	18.1	4	15.4	8	7.8
Otisfield town, Oxford County	11 947	26 983	30 511	14 712	1 131	111	9.8	37	11.2	31	13.3	26	17.9	21	6.5
Owls Head town, Knox County	15 448	30 647	34 063	20 000	1 563	120	7.7	23	7.2	18	7.9	44	12.7	35	7.2
Oxbow plantation, Aroostook County	9 265	13 750	24 167	8 160	55	9	16.4	4	36.4	4	36.4	2	13.3	2	14.3
Oxford CDP, Oxford County	10 903	29 442	29 956	17 292	1 240	119	9.6	58	15.7	38	14.4	–	–	29	7.8
Oxford town, Oxford County	10 477	26 379	28 101	16 026	3 665	422	11.5	153	14.4	119	15.3	51	13.2	80	7.8
Palermo town, Waldo County	11 064	26 576	28 750	20 625	1 011	88	8.7	34	13.4	25	14.0	13	11.0	17	6.1
Palmyra town, Somerset County	9 981	23 393	26 290	9 496	1 878	227	12.1	69	13.0	51	11.9	42	23.5	47	9.0
Paris town, Oxford County	12 620	23 882	28 958	13 472	4 308	556	12.9	224	20.8	141	17.5	83	11.8	127	10.0
Parkman town, Piscataquis County	8 154	17 411	19 808	9 169	784	217	27.7	67	32.5	52	32.7	21	26.6	58	25.4
Parsonsfield town, York County	12 225	26 250	29 868	11 346	1 459	229	15.7	83	20.6	69	23.2	28	14.3	47	11.4
Passadumkeag town, Penobscot County	10 310	27 692	29 091	9 219	431	29	6.7	9	6.9	9	9.5	4	7.0	4	3.4
Passamaquoddy Indian Township Reservation, Washington County	6 023	17 750	17 237	7 809	619	213	34.4	94	37.9	57	33.3	9	25.7	46	31.5
Passamaquoddy Pleasant Point Reservation, Washington County	6 654	18 333	18 333	8 717	542	93	17.2	44	21.3	40	26.3	1	3.4	22	19.6
Patten town, Penobscot County	9 930	20 104	25 682	8 602	1 230	262	21.3	81	26.6	69	28.3	50	27.2	70	20.3
Pembroke town, Washington County	7 840	16 613	18 875	8 717	837	212	25.3	60	27.1	39	22.9	32	24.2	52	21.9
Penobscot town, Hancock County	12 928	25 391	30 742	15 000	1 041	111	10.7	34	14.2	28	14.5	12	7.7	13	4.0
Penobscot Indian Island Reservation, Penobscot County	8 472	14 688	15 250	5 000–	462	173	37.4	66	46.8	46	43.0	16	44.4	43	31.2
Perham town, Aroostook County	8 567	21 250	25 804	8 185	380	67	17.6	14	15.4	13	18.3	16	21.9	13	11.5
Perkins unorg., Sagadahoc County	–	–	–	–	–	–	–	–	–	–	–	–	–	–	–
Perry town, Washington County	9 770	25 893	27 794	8 062	788	131	16.6	30	13.3	26	15.3	19	17.9	35	15.2
Peru town, Oxford County	10 265	26 354	29 306	9 892	1 533	209	13.6	72	16.7	59	19.7	31	15.7	58	12.7
Phillips town, Franklin County	8 697	19 837	22 446	11 136	1 117	187	16.7	61	18.7	33	13.0	24	17.4	40	13.5
Phippsburg town, Sagadahoc County	13 818	30 822	33 819	20 625	1 806	122	6.8	25	5.9	20	6.2	35	15.2	31	5.7
Pittsfield CDP, Somerset County	10 822	22 664	25 968	11 733	3 111	376	12.1	142	15.5	76	11.6	69	15.8	92	10.7
Pittsfield town, Somerset County	10 738	22 787	24 917	11 716	4 051	596	14.7	235	20.5	149	17.9	93	17.1	138	12.3
Pittston town, Kennebec County	12 823	36 250	38 477	10 583	2 428	181	7.5	49	8.0	40	8.0	49	16.9	29	4.0
Pleasant Ridge plantation, Somerset County	9 907	16 250	15 833	25 417	108	6	5.6	–	–	–	–	–	–	3	7.5
Plymouth town, Penobscot County	9 001	25 349	26 371	9 006	1 147	154	13.4	50	13.8	26	9.4	18	20.2	34	10.8
Poland town, Androscoggin County	12 015	30 296	33 398	16 620	4 195	374	8.9	144	12.2	121	14.1	51	14.7	78	6.6
Portage Lake town, Aroostook County	11 657	25 865	27 344	17 500	427	33	7.7	7	8.2	4	6.3	8	13.3	4	3.1
Porter town, Oxford County	10 797	22 203	25 268	10 000	1 279	176	13.8	54	17.3	40	18.6	42	25.5	32	8.8
Portland city, Cumberland County	14 914	26 576	34 837	18 357	62 600	8 783	14.0	2 659	21.5	1 629	20.0	1 244	13.9	1 578	10.6
Pownal town, Cumberland County	15 384	38 450	40 054	18 000	1 260	88	7.0	34	9.3	23	8.5	9	10.3	14	4.1
Prentiss plantation, Penobscot County	6 623	12 232	12 232	16 250	235	96	40.9	46	54.8	37	53.6	2	6.9	20	31.7
Presque Isle city, Aroostook County	11 252	23 053	28 648	12 075	10 089	1 272	12.6	416	16.4	273	15.5	195	14.8	271	9.3
Princeton town, Washington County	10 131	23 173	27 604	9 602	963	129	13.4	42	16.1	29	14.2	21	14.3	28	10.2
Prospect town, Waldo County	11 983	30 469	32 941	12 159	544	62	11.4	5	4.4	2	2.3	9	24.3	15	8.9
Randolph town, Kennebec County	11 804	28 389	32 773	12 679	1 928	217	11.3	74	16.4	48	15.2	26	10.1	51	9.3
Randolph CDP, Kennebec County	11 804	28 389	32 773	12 679	1 928	217	11.3	74	16.4	48	15.2	26	10.1	51	9.3
Rangeley town, Franklin County	11 702	22 850	28 077	11 797	1 058	158	14.9	40	18.1	35	22.0	48	23.8	30	10.0
Rangeley plantation, Franklin County	10 627	21 250	25 250	9 308	98	17	17.3	5	25.0	2	14.3	–	–	5	15.2
Raymond town, Cumberland County	15 410	40 133	41 396	24 796	3 307	76	2.3	18	2.0	18	2.9	27	8.2	26	2.6
Readfield town, Kennebec County	14 915	36 536	40 924	20 000	2 031	140	6.9	46	7.7	34	7.5	13	7.1	30	5.4
Reed plantation, Aroostook County	6 406	18 333	20 104	5 131	235	29	12.3	7	10.0	6	13.3	10	18.2	7	10.8
Richmond CDP, Sagadahoc County	10 058	25 027	32 308	10 889	1 731	196	11.3	72	15.0	57	19.3	42	14.1	39	8.7
Richmond town, Sagadahoc County	10 844	27 639	33 583	11 250	3 027	279	9.2	99	12.4	84	16.3	62	14.5	52	6.3
Ripley town, Somerset County	11 342	25 000	26 618	9 038	482	54	11.2	10	9.1	3	3.1	16	20.3	12	8.8
Robbinston town, Washington County	11 311	23 906	30 417	6 867	495	36	7.3	6	4.8	–	–	12	14.8	6	3.8
Rockland city, Knox County	11 224	22 006	27 569	12 492	7 781	1 241	15.9	392	21.1	198	15.8	194	15.1	263	12.7
Rockport town, Knox County	20 333	31 361	33 893	18 785	2 847	191	6.7	61	8.6	34	6.4	32	6.6	33	4.2
Rome town, Kennebec County	14 121	31 250	32 946	16 607	763	75	9.8	23	11.4	16	10.2	9	10.3	18	7.9
Roque Bluffs town, Washington County	10 636	21 875	24 545	12 083	225	29	12.9	2	5.4	2	7.1	9	18.0	5	7.4
Roxbury town, Oxford County	11 885	25 781	32 917	14 583	453	48	10.6	18	16.4	9	12.5	8	20.0	12	9.8
Rumford CDP, Oxford County	11 348	20 700	27 451	11 321	5 313	994	18.7	370	27.9	250	26.9	158	16.4	224	15.1
Rumford town, Oxford County	11 448	21 608	28 263	11 774	6 976	1 202	17.2	443	26.0	284	23.5	189	15.4	276	13.9
Sabattus town, Androscoggin County	11 064	30 039	31 590	10 000	3 657	343	9.4	140	13.4	97	12.9	31	10.0	75	7.3
Saco city, York County	14 405	32 655	37 328	19 330	15 067	914	6.1	221	6.2	152	6.0	234	12.0	124	2.9
St. Agatha town, Aroostook County	10 990	25 735	32 917	14 375	919	101	11.0	26	10.0	24	11.0	28	25.7	22	9.0
St. Albans town, Somerset County	10 079	25 325	25 893	17 917	1 697	225	13.3	75	14.9	57	14.5	35	20.5	41	8.6
St. Francis town, Aroostook County	7 127	16 389	20 972	6 322	681	136	20.0	42	20.5	36	22.9	41	38.7	38	20.1
St. George town, Knox County	14 393	24 828	28 589	14 620	2 253	277	12.3	75	14.8	58	15.9	69	16.0	55	8.3
St. John plantation, Aroostook County	8 121	22 750	25 250	10 000	270	54	20.0	20	27.0	11	19.0	14	50.0	9	12.7

Table 10. **Income and Poverty Status in 1989: 1990**—Con.

[Data based on sample and subject to sampling variability, see text. For definitions of terms and meanings of symbols, see text]

State County Place and [In Selected States] County Subdivision	Per capita income in 1989 (dollars)	Median income in 1989 (dollars)			Persons for whom poverty status is determined									Families with income in 1989 below poverty level	
						Income in 1989 below poverty level									
						All ages		Related children				Persons 65 years and over			
								Under 18 years		5 to 17 years					
		Households	Families	Nonfamily households	Total	Number	Percent	Number	Percent	Number	Percent	Number	Percent	Number	Percent of all families
PLACE AND COUNTY SUBDIVISION —Con.															
Sandy River plantation, Franklin County	19 377	35 417	40 833	16 250	85	10	11.8	3	17.6	–	–	–	–	4	14.3
Sanford CDP, York County	11 360	24 475	31 745	15 972	10 113	1 230	12.2	398	14.5	197	10.2	265	16.6	280	10.2
Sanford town, York County	12 053	27 824	32 943	15 848	20 151	2 095	10.4	759	13.2	438	10.7	335	12.8	464	8.4
Sangerville town, Piscataquis County	9 187	23 565	27 014	8 427	1 396	224	16.0	61	16.4	38	13.8	53	24.2	50	12.4
Scarborough CDP, Cumberland County	15 368	32 868	36 184	20 074	2 545	106	4.2	38	7.6	32	8.9	7	2.0	14	1.9
Scarborough town, Cumberland County	17 849	40 718	46 549	24 600	12 422	326	2.6	58	2.0	52	2.5	69	5.5	55	1.5
Searsmont town, Waldo County	11 096	24 063	26 375	11 111	927	124	13.4	36	15.7	33	19.4	19	16.2	21	7.7
Searsport CDP, Waldo County	11 108	23 981	27 632	11 786	1 151	183	15.9	48	18.8	29	14.9	34	15.0	41	12.2
Searsport town, Waldo County	10 062	23 255	26 512	12 197	2 595	442	17.0	132	19.5	76	15.2	65	17.3	99	13.4
Sebago town, Cumberland County	13 267	29 219	32 284	17 500	1 258	102	8.1	32	10.8	16	8.2	27	15.3	20	5.5
Sebec town, Piscataquis County	10 103	25 547	25 859	19 000	557	137	24.6	69	45.7	53	50.5	11	19.0	26	15.6
Seboeis plantation, Penobscot County	12 148	13 438	18 125	10 625	23	–	–	–	–	–	–	–	–	–	–
Seboomook Lake unorg., Somerset County	5 227	11 250	11 250	–	17	–	–	–	–	–	–	–	–	–	–
Sedgwick town, Hancock County	10 020	20 074	23 676	10 000	905	164	18.1	48	22.2	36	24.5	37	25.5	26	10.3
Shapleigh town, York County	11 575	30 725	32 905	15 893	1 893	163	8.6	48	9.8	38	10.6	41	16.0	36	6.4
Sherman town, Aroostook County	10 362	22 454	26 579	8 629	1 022	157	15.4	51	16.5	41	16.2	28	20.4	32	11.7
Shirley town, Piscataquis County	10 263	23 750	30 833	17 250	303	51	16.8	25	27.5	15	19.7	5	10.6	9	11.3
Sidney town, Kennebec County	12 877	35 123	36 075	22 396	2 585	161	6.2	44	5.7	27	4.6	31	13.4	25	3.5
Skowhegan CDP, Somerset County	11 062	21 737	27 054	11 353	6 765	974	14.4	359	21.2	243	20.5	157	15.8	202	10.9
Skowhegan town, Somerset County	11 332	22 165	27 809	10 865	8 500	1 159	13.6	417	18.7	289	18.2	214	17.8	230	9.9
Smithfield town, Somerset County	10 657	27 083	30 417	17 656	856	65	7.6	22	9.2	14	8.5	13	16.9	17	6.7
Smyrna town, Aroostook County	8 925	17 813	19 583	11 250	365	59	16.2	13	14.9	10	16.7	23	39.7	16	14.5
Solon town, Somerset County	10 113	19 250	20 221	13 750	930	220	23.7	82	29.7	66	29.6	25	19.4	59	22.3
Somerville town, Lincoln County	14 069	30 667	33 750	20 714	458	55	12.0	14	13.3	11	14.5	–	–	8	6.5
Sorrento town, Hancock County	11 149	19 792	30 417	10 208	294	28	9.5	6	10.7	5	11.9	9	17.6	4	4.8
South Aroostook unorg., Aroostook County	8 573	23 036	25 417	5 000–	392	44	11.2	5	4.6	–	–	21	36.2	6	5.5
South Berwick town, York County	15 091	37 770	42 674	26 029	5 815	199	3.4	52	3.0	52	4.4	44	8.9	50	3.0
South Bristol town, Lincoln County	18 772	27 188	32 404	14 107	824	78	9.5	12	7.4	12	9.9	23	11.6	20	7.8
Southeast Piscataquis unorg., Piscataquis County	8 253	25 417	26 250	10 000	223	57	25.6	15	20.0	12	22.2	6	66.7	9	20.0
South Eliot CDP, York County	15 078	35 986	41 094	18 846	3 112	126	4.0	41	5.3	32	5.5	12	3.0	34	3.8
South Franklin unorg., Franklin County	16 575	33 750	43 750	33 333	50	–	–	–	–	–	–	–	–	–	–
South Oxford unorg., Oxford County	11 892	33 571	30 893	42 083	458	62	13.5	27	16.6	14	10.7	14	70.0	11	9.9
South Paris CDP, Oxford County	11 278	22 348	27 763	14 167	2 152	309	14.4	131	25.5	76	20.5	31	7.9	80	12.7
Southport town, Lincoln County	17 519	30 375	38 295	15 313	628	57	9.1	14	13.3	14	16.5	23	11.9	11	5.9
South Portland city, Cumberland County	14 885	31 877	37 531	20 744	22 482	1 608	7.2	539	11.0	357	10.4	248	7.1	362	5.8
South Sanford CDP, York County	12 672	31 906	34 331	15 000	3 923	231	5.9	78	6.6	63	7.5	33	7.8	58	5.2
South Thomaston town, Knox County	12 583	26 402	29 583	15 132	1 225	90	7.3	17	6.2	15	7.6	24	12.7	16	4.4
Southwest Harbor town, Hancock County	13 334	25 290	29 102	13 167	1 919	244	12.7	65	14.7	44	14.6	57	17.0	50	9.5
Springfield town, Penobscot County	10 048	23 295	24 659	10 833	406	81	20.0	20	22.2	17	24.6	10	20.0	15	12.0
Springvale CDP, York County	12 170	22 446	28 975	15 114	3 461	498	14.4	226	21.8	148	20.4	37	8.4	110	12.0
Square Lake unorg., Aroostook County	9 765	17 679	29 643	6 010	555	71	12.8	28	20.0	28	21.2	–	–	11	6.9
Stacyville town, Penobscot County	9 091	20 481	22 955	13 542	484	77	15.9	29	20.0	20	19.0	14	23.3	24	16.7
Standish town, Cumberland County	13 377	34 503	37 419	22 684	7 427	379	5.1	174	8.8	139	9.9	53	7.9	66	3.0
Starks town, Somerset County	10 033	22 143	26 146	11 750	474	72	15.2	12	8.3	10	9.6	15	30.6	16	12.8
Stetson town, Penobscot County	8 980	22 250	22 917	12 813	833	183	22.0	74	28.0	49	29.5	17	29.3	43	18.9
Steuben town, Washington County	8 250	16 250	19 444	9 786	1 077	291	27.0	107	37.7	80	38.5	28	21.5	66	21.9
Stockholm town, Aroostook County	10 894	27 292	30 278	15 625	295	27	9.2	9	15.8	9	20.5	8	13.8	4	4.5
Stockton Springs town, Waldo County	12 579	29 769	33 274	15 667	1 383	133	9.6	42	11.7	29	11.4	17	8.9	31	7.7
Stoneham town, Oxford County	11 719	21 250	28 125	15 417	229	13	5.7	–	–	–	–	7	11.5	–	–
Stonington town, Hancock County	9 462	19 038	22 500	9 555	1 244	194	15.6	56	19.0	27	13.4	37	17.4	48	13.2
Stow town, Oxford County	12 111	35 735	36 667	27 500	283	–	–	–	–	–	–	–	–	–	–
Strong town, Franklin County	10 788	22 937	27 321	11 538	1 197	166	13.9	68	20.2	37	15.4	28	18.3	39	11.2
Sullivan town, Hancock County	9 534	20 815	23 472	12 206	1 097	170	15.5	66	21.7	43	20.1	23	16.0	38	12.4
Sumner town, Oxford County	9 771	27 813	28 882	17 500	755	158	20.9	67	28.3	39	22.8	12	13.6	30	14.5
Surry town, Hancock County	15 932	28 194	33 611	13 929	996	77	7.7	14	6.3	12	7.3	17	10.6	12	4.1
Swans Island town, Hancock County	10 209	17 639	22 159	8 971	345	48	13.9	18	20.9	11	17.5	11	15.3	8	8.1
Swanville town, Waldo County	8 869	21 250	24 074	10 250	1 128	274	24.3	118	30.6	77	26.3	26	29.2	53	18.0
Sweden town, Oxford County	18 300	26 875	27 500	26 000	207	2	1.0	–	–	–	–	2	7.1	–	–
Talmadge town, Washington County	7 187	7 515	13 750	5 000–	54	32	59.3	11	100.0	11	100.0	3	17.6	7	43.8
Temple town, Franklin County	11 120	30 000	33 370	22 500	540	58	10.7	21	13.5	18	15.1	5	10.2	11	7.6
The Forks plantation, Somerset County	8 294	17 917	28 750	8 815	33	2	6.1	–	–	–	–	–	–	–	–
Thomaston CDP, Knox County	9 600	26 402	34 524	12 933	1 997	223	11.2	68	13.6	46	11.5	71	17.0	39	8.0
Thomaston town, Knox County	10 506	25 332	33 235	14 760	2 833	288	10.2	94	13.4	60	11.0	71	13.9	61	7.8
Thorndike town, Waldo County	8 950	19 773	25 375	9 750	685	114	16.6	38	20.2	26	18.2	17	21.5	25	13.5
Topsfield town, Washington County	11 493	24 375	27 813	22 708	248	24	9.7	6	8.6	6	10.2	4	9.3	6	7.8
Topsham CDP, Sagadahoc County	13 697	35 016	37 830	18 393	6 002	386	6.4	144	8.3	58	5.0	14	3.0	88	5.4
Topsham town, Sagadahoc County	13 411	34 287	37 464	18 011	8 518	470	5.5	158	6.4	72	4.3	44	6.4	104	4.4
Tremont town, Hancock County	12 297	26 012	29 034	13 750	1 325	144	10.9	36	11.7	22	10.8	32	16.6	25	6.5
Trenton town, Hancock County	13 936	29 760	35 278	12 422	1 046	55	5.3	12	4.7	10	5.4	8	6.5	11	3.5
Troy town, Waldo County	9 390	21 548	24 457	7 948	799	154	19.3	46	21.4	32	19.8	19	26.0	33	14.9
Turner town, Androscoggin County	12 742	29 989	35 262	16 154	4 373	359	8.2	102	8.3	84	9.6	37	12.3	81	6.7
Twombly unorg., Penobscot County	–	–	–	–	–	–	–	–	–	–	–	–	–	–	–
Union town, Knox County	11 442	27 765	31 875	15 682	1 985	226	11.4	83	15.1	53	13.3	25	9.4	47	8.6
Unity town, Waldo County	9 668	19 783	25 221	11 450	1 583	323	20.4	107	23.6	86	26.1	44	22.8	67	16.4
Unity unorg., Kennebec County	9 186	9 458	9 458	–	36	–	–	–	–	–	–	–	–	–	–
Upton town, Oxford County	11 117	26 250	31 250	16 250	77	4	5.2	–	–	–	–	2	16.7	–	–
Van Buren CDP, Aroostook County	8 424	14 899	19 806	6 794	2 594	591	22.8	174	29.4	93	21.3	135	34.3	130	17.2
Van Buren town, Aroostook County	8 729	15 250	19 842	6 794	2 785	673	24.2	198	30.7	111	22.9	145	35.9	150	18.5
Vanceboro town, Washington County	8 615	18 409	19 063	14 375	203	45	22.2	19	40.4	17	42.5	6	14.3	9	17.6
Vassalboro town, Kennebec County	11 770	28 820	31 300	17 772	3 635	329	9.1	94	9.6	55	8.0	46	13.1	75	7.2

Table 10. **Income and Poverty Status in 1989: 1990**—Con.

[Data based on sample and subject to sampling variability, see text. For definitions of terms and meanings of symbols, see text]

State County Place and [In Selected States] County Subdivision	Per capita income in 1989 (dollars)	Median income in 1989 (dollars)			Persons for whom poverty status is determined									Families with income in 1989 below poverty level	
						Income in 1989 below poverty level									
						All ages		Related children				Persons 65 years and over			
								Under 18 years		5 to 17 years					
		Households	Families	Nonfamily households	Total	Number	Percent	Number	Percent	Number	Percent	Number	Percent	Number	Percent of all families
PLACE AND COUNTY SUBDIVISION —Con.															
Veazie town, Penobscot County	14 694	29 917	33 945	17 292	1 630	87	5.3	15	4.3	9	3.7	5	2.4	13	2.7
Verona town, Hancock County	10 605	30 000	32 000	20 625	516	10	1.9	2	1.2	2	1.5	2	2.9	3	2.2
Vienna town, Kennebec County	12 189	27 604	32 321	9 539	415	36	8.7	6	5.4	3	3.2	11	20.4	10	8.3
Vinalhaven town, Knox County	11 702	19 706	23 309	9 767	1 099	129	11.7	32	12.4	24	13.7	33	20.1	20	6.8
Wade town, Aroostook County	8 616	23 750	24 107	16 667	251	28	11.2	10	11.6	8	12.1	6	26.1	6	9.0
Waite town, Washington County	9 871	26 250	29 375	10 250	105	6	5.7	–	–	–	–	–	–	–	–
Waldo town, Waldo County	7 926	19 196	21 250	10 000	646	114	17.6	51	25.6	41	32.5	10	17.2	34	18.4
Waldoboro CDP, Lincoln County	8 272	17 083	24 803	10 000	1 415	333	23.5	57	16.5	45	18.2	84	31.8	52	14.9
Waldoboro town, Lincoln County	10 332	23 281	27 854	11 444	4 496	735	16.3	200	16.6	124	14.3	125	19.4	130	10.3
Wales town, Androscoggin County	11 496	30 647	33 009	15 417	1 220	72	5.9	19	5.3	15	6.1	13	12.1	16	4.7
Wallagrass plantation, Aroostook County	9 363	21 750	23 958	9 046	584	67	11.5	26	18.1	22	19.5	12	16.4	14	8.0
Waltham town, Hancock County	9 971	23 472	25 625	6 009	301	81	26.9	41	39.8	19	27.1	–	–	17	19.1
Warren town, Knox County	9 379	22 808	27 250	15 321	3 025	482	15.9	148	17.2	82	13.9	74	23.1	95	11.4
Washburn town, Aroostook County	10 052	23 922	28 714	8 216	1 863	261	14.0	75	15.0	44	11.8	55	24.6	67	12.1
Washington town, Knox County	9 434	24 000	25 208	15 500	1 183	231	19.5	62	17.9	54	20.3	37	30.6	37	11.8
Waterboro town, York County	13 260	31 260	32 649	16 500	4 510	167	3.7	42	3.0	32	3.1	32	9.3	28	2.2
Waterford town, Oxford County	12 507	28 438	30 288	19 063	1 283	154	12.0	51	17.3	33	16.1	18	9.8	35	9.2
Waterville city, Kennebec County	12 002	22 617	29 054	12 885	14 967	2 401	16.0	739	22.0	492	21.3	475	17.5	421	10.4
Wayne town, Kennebec County	15 986	38 000	40 096	19 125	1 022	77	7.5	33	12.0	16	7.4	11	7.6	15	5.0
Webster plantation, Penobscot County	4 532	14 688	14 063	5 000–	104	40	38.5	19	50.0	13	43.3	2	33.3	10	34.5
Weld town, Franklin County	10 622	27 000	31 667	14 167	435	79	18.2	30	23.6	24	23.1	12	20.7	15	13.2
Wellington town, Piscataquis County	7 007	15 469	20 714	6 175	278	68	24.5	16	22.9	14	23.7	22	50.0	19	22.1
Wells town, York County	14 967	35 035	41 151	17 993	7 772	410	5.3	79	4.2	73	5.4	136	12.2	67	3.0
Wesley town, Washington County	7 762	15 500	20 208	5 209	144	56	38.9	25	61.0	19	79.2	–	–	15	31.9
West Bath town, Sagadahoc County	16 976	38 333	40 994	28 125	1 712	74	4.3	18	4.5	13	4.4	13	7.3	17	3.4
Westbrook city, Cumberland County	13 266	29 833	35 436	17 559	16 030	1 550	9.7	635	16.3	389	14.0	222	10.6	322	7.2
West Central Franklin unorg., Franklin County	–	–	–	–	–	–	–	–	–	–	–	–	–	–	–
Westfield town, Aroostook County	9 528	20 714	23 375	6 282	559	108	19.3	31	21.5	28	25.2	18	30.0	28	16.4
West Forks plantation, Somerset County	9 246	15 625	26 250	5 000–	52	11	21.2	–	–	–	–	6	50.0	1	6.7
West Gardiner town, Kennebec County	12 784	34 219	36 348	16 830	2 510	104	4.1	23	3.2	13	2.3	19	9.9	20	2.8
Westmanland town, Aroostook County	8 164	13 750	15 833	11 875	56	17	30.4	7	50.0	7	70.0	–	–	3	18.8
Weston town, Aroostook County	7 332	16 563	18 250	15 625	220	89	40.5	31	58.5	28	66.7	11	34.4	24	40.7
West Paris town, Oxford County	9 844	20 128	22 931	12 857	1 357	220	16.2	80	23.5	57	21.5	45	22.2	49	12.2
Westport town, Lincoln County	17 280	33 500	40 577	19 375	656	13	2.0	–	–	–	–	–	–	–	–
Whitefield town, Lincoln County	10 560	28 272	31 413	13 542	1 865	189	10.1	49	8.1	41	8.9	43	21.1	36	7.3
Whiting town, Washington County	9 751	21 731	22 750	15 625	375	55	14.7	22	22.9	19	24.7	5	8.3	12	11.0
Whitney unorg., Penobscot County	–	–	–	–	–	–	–	–	–	–	–	–	–	–	–
Whitneyville town, Washington County	7 656	18 750	18 864	16 250	251	34	13.5	16	20.8	14	23.0	5	13.2	8	11.1
Willimantic town, Piscataquis County	8 845	26 932	26 364	29 583	183	49	26.8	17	31.5	16	41.0	7	36.8	14	25.9
Wilton CDP, Franklin County	11 925	26 366	30 849	10 493	2 440	281	11.5	98	14.5	65	13.9	39	10.8	71	10.0
Wilton town, Franklin County	12 048	27 833	31 397	11 500	4 216	460	10.9	168	14.0	123	14.2	74	13.5	111	9.1
Windham town, Cumberland County	14 948	37 245	40 564	21 951	12 288	470	3.8	153	4.8	90	3.9	62	5.3	113	3.2
Windsor town, Kennebec County	12 306	29 327	31 122	20 357	1 884	167	8.9	58	11.1	41	10.6	14	8.0	38	7.2
Winn town, Penobscot County	9 989	21 786	25 313	11 607	506	80	15.8	28	21.7	18	17.6	8	10.5	22	14.4
Winslow CDP, Kennebec County	14 107	29 704	36 675	15 141	5 377	487	9.1	126	10.2	90	9.5	103	12.5	80	5.1
Winslow town, Kennebec County	13 737	30 218	36 149	14 513	7 912	699	8.8	206	10.0	148	9.4	163	16.1	115	5.1
Winter Harbor town, Hancock County	8 611	19 712	20 492	10 962	1 028	94	9.1	29	9.0	19	9.0	28	24.6	25	8.2
Winterport CDP, Waldo County	14 061	30 956	31 759	19 038	1 303	115	8.8	48	14.4	35	13.6	15	9.7	20	5.6
Winterport town, Waldo County	13 582	30 852	32 336	16 667	3 177	289	9.1	98	10.1	85	11.9	35	13.3	64	7.3
Winterville plantation, Aroostook County	7 276	19 792	20 227	8 937	216	39	18.1	14	26.9	10	27.0	2	8.0	8	13.8
Winthrop CDP, Kennebec County	15 529	33 423	37 212	21 424	2 793	229	8.2	93	13.2	76	13.1	34	7.5	61	8.3
Winthrop town, Kennebec County	15 413	35 203	39 836	21 366	5 875	411	7.0	185	12.0	144	11.9	50	6.3	114	7.0
Wiscasset CDP, Lincoln County	14 891	29 485	33 393	16 136	1 232	75	6.1	–	–	–	–	33	14.9	6	1.8
Wiscasset town, Lincoln County	12 260	29 397	33 438	17 262	3 326	316	9.5	97	10.5	55	8.0	64	15.5	54	6.0
Woodland town, Aroostook County	8 878	24 292	25 703	12 188	1 402	191	13.6	62	16.0	46	15.3	25	18.8	42	10.3
Woodland CDP, Washington County	12 918	27 083	32 813	10 833	1 285	126	9.8	40	12.8	23	9.9	39	19.6	20	5.4
Woodstock town, Oxford County	9 994	23 580	27 708	13 750	1 195	112	9.4	39	11.7	24	10.0	27	16.0	18	5.5
Woodville town, Penobscot County	10 805	36 875	38 036	5 000–	212	32	15.1	14	26.4	14	34.1	3	60.0	8	13.1
Woolwich town, Sagadahoc County	14 768	35 250	36 952	20 893	2 635	143	5.4	44	6.4	44	8.4	35	12.1	28	3.7
Wyman unorg., Franklin County	14 761	32 500	33 125	7 743	67	–	–	–	–	–	–	–	–	–	–
Yarmouth CDP, Cumberland County	17 117	37 301	46 098	21 304	3 214	150	4.7	43	5.2	29	5.0	47	12.6	21	2.4
Yarmouth town, Cumberland County	19 562	40 191	48 608	24 333	7 731	297	3.8	68	3.6	46	3.2	106	11.6	43	2.0
York town, York County	18 119	39 088	43 961	22 054	9 721	326	3.4	61	2.5	39	2.2	58	4.3	53	1.9
York Harbor CDP, York County	18 778	36 522	48 846	24 569	2 541	87	3.4	14	2.7	–	–	16	3.2	10	1.5

Table 11. Structural, Plumbing, and Equipment Characteristics: 1990

[Data based on sample and subject to sampling variability, see text. For definitions of terms and meanings of symbols, see text]

State County County Subdivision Place	All housing units	Percent								
		Year structure built		Bedrooms						
		1980 to March 1990	1939 or earlier	None or 1	4 or more	Condominium	Lacking complete plumbing facilities	With public water system or private company	With public sewer	Lacking complete kitchen facilities
The State	**587 045**	**20.7**	**34.9**	**14.7**	**17.1**	**1.8**	**3.5**	**53.2**	**45.4**	**2.5**
Androscoggin County	43 815	16.9	39.0	16.0	14.9	1.1	1.2	71.9	67.2	1.3
Auburn city	10 406	16.8	47.5	19.7	17.3	2.9	.6	87.1	79.9	1.3
Durham town	1 025	34.1	19.4	1.2	24.1	–	.8	–	–	–
Greene town	1 446	27.9	11.8	5.5	18.2	–	1.6	2.7	2.7	1.4
Leeds town	666	15.0	24.2	13.4	23.6	–	7.4	1.4	1.7	4.2
Lewiston city	17 118	9.8	45.1	21.2	10.5	.4	.4	97.0	94.3	1.3
Lisbon town	3 616	21.6	29.7	9.1	17.9	1.2	.7	84.5	71.4	.9
Lisbon Falls CDP	1 759	20.0	37.0	9.2	18.8	1.5	–	97.1	85.0	.2
Livermore town	919	16.2	29.8	12.2	19.4	–	8.4	2.4	2.5	4.0
Livermore Falls town	1 478	13.5	42.2	12.3	16.8	2.4	1.3	76.5	66.8	.7
Livermore Falls CDP	904	4.3	57.0	17.5	18.1	2.4	–	99.0	94.6	–
Mechanic Falls town	1 115	13.3	50.5	9.8	16.4	1.3	.4	74.1	65.0	.5
Mechanic Falls CDP	928	12.0	54.2	11.2	14.9	1.5	.4	83.7	78.1	.6
Minot town	576	26.2	27.4	4.0	20.7	–	.7	–	–	.7
Poland town	1 864	31.5	20.1	9.3	14.1	–	5.4	2.1	2.5	2.3
Sabattus town	1 394	30.9	22.7	7.6	14.6	–	.4	41.1	35.0	.7
Turner town	1 712	29.6	23.8	6.3	19.0	–	1.9	3.6	3.2	1.3
Wales town	480	29.2	19.2	5.2	22.9	–	5.4	11.9	7.5	3.1
Aroostook County	38 421	16.1	33.2	15.0	15.3	.4	4.3	43.9	45.0	3.3
Allagash town	252	32.1	13.5	30.6	14.3	–	16.3	2.4	2.4	11.5
Amity town	91	19.8	45.1	13.2	13.2	–	2.2	–	4.4	–
Ashland town	727	12.2	30.1	13.8	18.6	–	8.3	46.9	40.6	5.8
Bancroft town	41	22.0	41.5	19.5	22.0	–	9.8	–	–	–
Blaine town	333	15.0	36.9	7.5	16.5	–	5.4	39.6	3.6	2.4
Mars Hill-Blaine CDP (pt.)	160	12.5	35.0	1.3	18.1	–	3.8	78.8	7.5	1.3
Bridgewater town	288	10.8	59.7	5.2	24.3	–	3.1	2.1	2.1	1.4
Caribou city	4 089	18.2	24.3	16.3	15.0	.7	.6	59.4	64.8	.4
Cary plantation	103	25.2	28.2	5.8	21.4	–	4.9	–	1.9	4.9
Castle Hill town	178	15.7	42.7	3.4	20.8	–	3.4	–	–	–
Caswell town	184	14.7	30.4	6.5	23.4	–	2.2	2.2	2.2	2.2
Central Aroostook unorg.	250	12.8	12.8	77.2	–	–	59.2	–	–	54.8
Chapman town	177	30.5	21.5	6.2	19.2	–	4.0	1.1	1.1	4.0
Connor unorg.	189	20.6	25.9	3.7	14.3	–	2.1	–	–	2.6
Crystal town	134	17.2	26.9	6.0	14.2	–	5.2	–	–	2.2
Cyr plantation	54	16.7	31.5	20.4	13.0	–	–	13.0	–	–
Dyer Brook town	109	15.6	32.1	18.3	32.1	–	11.9	–	–	10.1
E plantation	45	42.2	2.2	46.7	4.4	–	13.3	4.4	–	13.3
Eagle Lake town	558	14.0	30.3	10.4	10.0	–	.4	50.2	54.5	–
Easton town	527	17.1	39.8	10.2	18.0	–	3.4	2.7	4.9	2.3
Fort Fairfield town	1 661	14.9	48.4	13.5	15.9	–	2.9	58.3	57.1	1.7
Fort Fairfield CDP	781	15.9	50.8	20.9	13.6	–	.8	96.8	97.4	–
Fort Kent town	1 640	14.9	34.5	16.1	18.4	–	1.4	48.4	68.3	–
Fort Kent CDP	882	9.5	38.1	25.5	13.5	–	–	84.1	95.9	–
Frenchville town	475	12.8	31.8	8.2	24.4	–	2.3	1.5	1.5	1.9
Garfield plantation	59	23.7	23.7	20.3	15.3	–	39.0	–	–	39.0
Glenwood plantation	22	40.9	22.7	–	18.2	–	–	–	–	–
Grand Isle town	243	9.1	52.7	8.2	35.4	–	1.6	–	–	2.5
Hamlin town	108	7.4	39.8	1.9	25.9	–	–	12.0	1.9	–
Hammond town	77	26.0	10.4	50.6	3.9	–	55.8	–	–	53.2
Haynesville town	161	31.1	22.4	3.7	9.9	–	1.9	–	–	1.9
Hersey town	52	32.7	25.0	23.1	11.5	–	19.2	–	–	11.5
Hodgdon town	482	23.9	34.0	10.8	23.7	–	1.0	–	1.2	.4
Houlton town	2 771	12.7	56.1	17.4	16.5	–	1.2	85.9	80.6	1.2
Houlton CDP	2 393	12.1	59.3	19.1	15.4	–	.9	95.1	90.6	.7
Island Falls town	637	27.5	42.7	9.4	19.5	5.8	4.2	46.9	8.2	.3
Limestone town	2 421	10.6	6.4	5.8	14.1	.7	.4	83.1	84.4	.1
Limestone CDP	545	31.0	16.3	15.4	16.1	–	–	80.2	84.6	–
Loring AFB CDP	1 527	.2	1.8	.9	12.1	1.2	.1	100.0	99.9	.1
Linneus town	421	24.5	24.2	19.5	19.7	–	13.5	–	–	10.7
Littleton town	368	25.0	32.9	10.6	26.6	–	3.0	–	–	2.4
Ludlow town	178	28.7	25.3	14.0	20.8	–	13.5	1.1	–	15.2
Macwahoc plantation	101	23.8	29.7	2.0	9.9	–	4.0	–	–	–
Madawaska town	2 246	18.4	25.2	17.5	14.1	–	1.3	66.9	73.8	.4
Madawaska CDP	1 622	15.4	28.6	20.3	15.1	–	.4	92.2	96.9	–
Mapleton town	720	15.1	29.7	9.2	16.1	–	–	6.1	28.5	.3
Mars Hill town	717	16.6	40.7	12.3	15.2	–	.6	76.0	69.5	–
Mars Hill-Blaine CDP (pt.)	540	15.2	40.4	13.7	11.9	–	.2	97.0	92.0	–
Masardis town	154	22.1	33.1	9.1	13.0	–	10.4	–	–	7.8
Merrill town	156	24.4	24.4	18.6	12.2	–	26.9	–	–	21.2
Monticello town	393	8.7	44.8	10.4	21.1	–	5.6	–	–	3.6
Moro plantation	65	30.8	7.7	43.1	7.7	–	55.4	–	–	24.6
Nashville plantation	32	9.4	12.5	31.3	15.6	–	50.0	–	–	50.0
New Canada town	83	27.7	37.3	4.8	32.5	–	4.8	–	–	–
New Limerick town	346	17.6	32.4	15.0	9.8	–	11.6	–	–	6.4
New Sweden town	319	17.9	52.0	15.4	24.5	–	5.3	7.8	7.8	3.8
Northwest Aroostook unorg.	209	34.9	–	68.9	–	–	73.7	1.9	–	68.4
Oakfield town	465	16.6	32.5	21.7	12.0	7.7	19.1	–	–	18.7
Orient town	237	20.7	8.0	23.6	4.2	–	–	–	–	–
Oxbow plantation	70	47.1	22.9	21.4	12.9	–	38.6	2.9	–	28.6
Perham town	162	10.5	57.4	10.5	27.2	–	13.0	–	–	13.0
Portage Lake town	516	16.9	15.9	26.7	6.2	–	21.7	–	–	20.2
Presque Isle city	4 411	17.5	30.6	15.8	9.2	.5	1.0	76.6	78.4	1.1
Reed plantation	94	11.7	60.6	8.5	8.5	–	9.6	–	–	4.3
St. Agatha town	416	8.9	45.4	16.3	21.2	–	2.6	5.3	31.7	2.6
St. Francis town	305	10.8	27.5	13.8	21.3	–	6.2	19.7	.7	4.9
St. John plantation	115	13.0	25.2	11.3	11.3	–	–	–	–	–
Sherman town	388	21.6	43.0	8.5	34.0	–	2.1	–	–	1.3
Smyrna town	171	22.2	26.3	9.9	12.9	–	8.8	–	–	4.7
South Aroostook unorg.	476	20.8	22.3	12.6	18.7	–	18.1	–	–	14.3
Square Lake unorg.	1 060	2.7	77.3	19.6	11.9	–	–	–	–	–
Stockholm town	141	21.3	54.6	2.8	17.7	–	1.4	1.4	–	1.4
Van Buren town	1 214	7.7	46.5	16.5	12.9	–	.9	94.2	94.2	–
Van Buren CDP	1 142	7.4	47.6	16.8	10.8	–	.3	100.0	100.0	–
Wade town	100	12.0	32.0	12.0	24.0	–	21.0	–	–	12.0
Wallagrass plantation	263	11.8	37.3	10.6	25.9	–	3.8	3.8	3.8	2.3
Washburn town	761	14.7	35.0	11.0	11.6	–	.7	50.1	51.4	.1
Westfield town	246	13.4	31.7	6.9	16.3	–	4.5	5.7	–	5.3
Westmanland town	110	1.8	13.6	15.5	10.0	–	35.5	–	–	10.9
Weston town	233	12.0	15.5	35.6	12.0	–	3.0	–	–	–
Winterville plantation	286	30.4	2.4	26.2	4.9	–	1.4	6.6	13.6	–

Table 11. **Structural, Plumbing, and Equipment Characteristics: 1990**—Con.

[Data based on sample and subject to sampling variability, see text. For definitions of terms and meanings of symbols, see text]

State County County Subdivision Place	All housing units	Percent								
		Year structure built		Bedrooms						
		1980 to March 1990	1939 or earlier	None or 1	4 or more	Condominium	Lacking complete plumbing facilities	With public water system or private company	With public sewer	Lacking complete kitchen facilities
Aroostook County—Con.										
Woodland town	535	14.6	28.0	5.6	19.3	-	4.1	.4	.4	1.9
Cumberland County	109 890	20.3	32.9	16.0	18.0	4.4	1.4	70.2	58.8	1.1
Baldwin town	517	17.4	37.5	5.8	23.6	-	2.7	-	-	1.9
Bridgton town	2 814	21.1	27.9	13.9	17.4	4.1	3.4	38.5	9.3	5.0
Bridgton CDP	1 249	16.7	37.3	19.5	20.3	-	3.1	61.9	15.5	3.2
Brunswick town	8 197	30.3	22.7	15.3	21.5	4.7	.6	76.4	67.6	.2
Brunswick CDP	5 914	27.8	26.9	19.4	21.2	4.4	-	88.2	81.5	-
Brunswick Station CDP	384	39.1	1.6	3.1	16.7	-	-	98.4	98.4	-
Cape Elizabeth town	3 456	18.8	22.0	5.3	41.0	7.2	.2	96.3	64.0	.3
Casco town	1 677	28.2	17.8	11.6	15.5	2.3	5.4	4.0	2.9	2.6
Cumberland town	2 365	22.0	27.4	2.7	40.7	1.2	3.0	47.6	25.9	.2
Cumberland Center CDP	685	16.6	14.9	2.5	40.9	4.1	.6	88.6	42.5	.6
Yarmouth CDP (pt.)	-	-	-	-	-	-	-	-	-	-
Falmouth town	3 322	21.2	29.4	11.0	25.3	7.6	1.1	80.0	54.2	1.2
Falmouth Foreside CDP	754	11.4	47.9	10.9	32.0	12.5	1.2	99.3	87.1	1.2
Freeport town	3 011	28.8	26.5	11.8	17.8	3.8	2.0	39.7	32.4	.6
Freeport CDP	878	32.8	27.3	20.8	17.3	12.9	1.1	90.4	84.4	-
Gorham town	4 060	24.4	26.0	9.1	19.0	.4	.7	48.3	29.6	.8
Gorham CDP	1 091	13.1	35.9	11.4	16.7	1.4	.7	84.6	65.9	.7
Little Falls-South Windham CDP (pt.)	251	8.4	57.4	7.6	21.5	-	-	97.6	48.6	-
Gray town	2 836	23.9	16.4	13.2	16.2	.4	3.8	35.3	4.4	1.8
Harpswell town	3 432	26.5	27.2	16.8	16.6	-	8.3	2.6	2.2	4.7
Harrison town	1 193	23.9	24.3	9.6	21.7	-	4.2	13.1	.2	3.7
Naples town	1 946	32.1	15.3	9.8	14.3	8.0	3.3	8.2	3.2	2.7
New Gloucester town	1 363	30.7	23.3	7.6	21.5	-	1.8	1.1	.5	1.2
North Yarmouth town	833	31.6	24.8	2.5	27.4	1.3	.7	28.9	2.6	.4
Portland city	31 293	11.1	51.2	28.0	12.9	5.7	.4	98.2	95.1	.9
Pownal town	434	14.1	38.7	4.1	30.0	-	1.4	-	.5	.9
Raymond town	2 050	25.1	26.5	10.8	15.9	-	3.2	.4	.4	1.2
Scarborough town	5 391	27.2	18.7	4.7	24.0	6.6	1.0	83.9	63.1	.4
Scarborough CDP	1 176	45.3	5.4	8.8	11.1	23.1	-	96.8	83.0	-
Sebago town	1 202	22.7	36.7	9.9	21.0	-	2.7	.5	.5	1.7
South Portland city	9 713	17.4	32.9	12.3	14.5	7.1	.4	99.8	97.7	.7
Standish town	3 671	28.5	16.7	7.2	17.7	-	2.0	17.7	.9	1.8
Westbrook city	6 617	16.0	39.0	14.6	12.6	3.6	.2	97.8	89.1	.2
Windham town	5 188	25.6	15.8	15.1	16.3	2.8	2.6	53.0	10.1	1.7
Little Falls-South Windham CDP (pt.)	230	26.1	47.8	8.7	19.1	3.0	4.3	92.6	41.7	4.3
North Windham CDP	1 636	24.1	9.7	12.6	16.8	4.5	2.7	76.7	9.9	2.8
Yarmouth town	3 309	25.8	26.3	11.8	21.6	7.8	1.2	90.4	77.4	.5
Yarmouth CDP (pt.)	1 327	14.8	39.2	14.6	21.2	-	.5	96.5	92.2	-
Franklin County	17 280	21.4	36.4	17.8	17.3	4.2	7.1	45.2	30.9	5.1
Avon town	321	31.8	26.2	28.0	13.4	-	23.7	34.9	5.0	15.9
Carrabassett Valley town	1 591	20.1	45.7	23.2	23.3	40.9	.7	63.0	56.2	2.3
Carthage town	253	14.6	24.5	24.5	15.0	-	25.7	-	-	24.1
Chesterville town	535	30.1	31.0	17.8	14.4	-	8.8	6.9	-	3.2
Coplin plantation	137	38.0	10.9	13.9	24.1	-	-	65.0	-	-
Dallas plantation	278	23.4	34.9	23.0	14.7	1.4	7.2	5.8	-	8.6
East Central Franklin unorg.	302	34.8	21.2	24.5	9.9	-	17.5	2.6	1.3	10.9
Eustis town	630	20.0	31.9	22.7	12.9	6.0	7.6	32.2	8.1	5.7
Farmington town	2 877	17.0	39.9	24.3	15.1	-	.9	76.7	57.9	1.1
Farmington CDP	1 644	14.5	52.7	33.8	14.4	-	.7	97.0	94.4	1.1
Industry town	430	26.3	27.2	15.1	7.9	1.9	10.2	-	-	7.7
Jay town	2 002	21.6	22.7	4.6	18.1	-	1.7	67.1	52.1	1.7
Chisholm CDP	718	8.8	24.0	7.2	15.9	-	-	99.2	96.0	-
Kingfield town	596	22.0	45.3	13.8	20.3	-	4.2	68.1	33.4	2.3
Madrid town	195	24.6	30.3	34.9	13.8	-	31.8	-	-	27.7
New Sharon town	492	26.0	34.6	10.4	18.3	-	11.8	17.5	-	6.1
New Vineyard town	391	23.3	37.9	8.7	31.7	-	6.1	-	.8	5.6
North Franklin unorg.	183	15.8	20.8	51.4	9.3	-	20.2	45.4	12.0	15.8
Phillips town	601	20.1	48.1	23.3	21.0	-	21.3	40.6	3.0	20.3
Rangeley plantation	417	42.9	37.9	24.0	5.0	-	13.7	13.2	-	5.3
Rangeley town	1 349	24.9	50.3	13.0	20.2	2.0	2.1	33.1	27.4	.3
Sandy River plantation	241	20.7	29.5	16.6	24.5	-	8.7	2.5	1.7	5.8
South Franklin unorg.	47	8.5	27.7	46.8	10.6	-	31.9	-	-	27.7
Strong town	567	11.1	40.4	13.1	23.1	-	6.2	48.7	3.9	2.6
Temple town	308	19.5	25.3	27.9	17.9	-	28.6	17.2	.6	24.4
Weld town	564	11.3	41.7	24.6	13.7	-	23.6	1.1	-	11.0
West Central Franklin unorg.	29	37.9	20.7	100.0	-	-	100.0	-	-	100.0
Wilton town	1 809	18.6	39.2	9.3	16.6	-	3.4	61.5	56.4	1.1
Wilton CDP	1 067	15.2	44.2	10.3	13.4	-	.6	86.4	84.2	-
Wyman unorg.	135	28.9	-	5.9	9.6	-	-	12.6	1.5	-
Hancock County	30 396	24.8	37.0	15.5	17.8	.2	5.8	24.9	23.3	4.0
Amherst town	135	18.5	35.6	11.1	21.5	-	8.1	1.5	-	3.0
Aurora town	110	24.5	36.4	12.7	18.2	-	1.8	-	-	-
Bar Harbor town	2 586	24.7	48.8	25.4	18.1	.2	1.5	68.3	64.9	1.8
Bar Harbor CDP	1 537	22.3	49.1	28.2	18.1	-	.3	97.4	95.9	.9
Blue Hill town	1 332	24.7	46.6	23.8	20.3	-	6.8	5.3	12.3	7.5
Brooklin town	657	18.4	49.9	16.7	20.4	-	15.8	-	-	10.7
Brooksville town	712	19.9	58.1	19.2	21.3	-	16.6	-	-	13.5
Bucksport town	2 079	20.9	35.7	14.8	12.7	-	1.4	41.5	44.0	.4
Bucksport CDP	1 289	15.8	48.1	16.9	11.9	-	-	66.5	71.0	-
Castine town	559	16.8	58.5	13.1	27.2	-	3.9	55.3	55.3	3.6
Central Hancock unorg.	80	11.3	17.5	17.5	15.0	-	26.3	-	-	8.8
Cranberry Isles town	320	25.0	59.1	17.8	16.9	-	7.2	1.3	1.3	2.5
Dedham town	964	25.2	23.0	7.7	13.0	-	2.9	-	-	2.0
Deer Isle town	1 473	21.1	44.7	19.1	20.8	-	11.5	1.8	1.4	9.1
Eastbrook town	411	37.5	8.5	18.0	9.0	-	11.7	.5	.5	10.7
East Hancock unorg.	560	13.4	28.4	8.9	34.6	-	.7	5.7	5.7	.4
Ellsworth city	3 202	31.1	26.5	17.7	15.5	-	2.4	49.4	49.5	1.3
Franklin town	760	31.6	31.6	14.5	19.7	-	9.2	29.3	2.0	2.4
Frenchboro town	56	55.4	10.7	17.9	1.8	-	28.6	-	-	28.6
Gouldsboro town	1 158	24.3	36.4	10.3	19.8	-	4.7	.9	.9	3.6
Great Pond town	59	40.7	16.9	16.9	13.6	-	20.3	-	-	5.1
Hancock town	960	30.4	31.4	6.9	15.8	-	3.9	3.3	3.4	2.7
Lamoine town	692	29.9	31.6	4.6	25.6	-	1.6	6.6	-	1.6
Mariaville town	222	39.2	15.8	23.9	14.0	-	12.2	.9	2.3	12.2
Mount Desert town	1 700	21.6	42.1	11.6	27.8	.2	1.5	43.8	56.1	2.1
Northwest Hancock unorg.	17	11.8	11.8	11.8	11.8	-	11.8	-	-	-
Orland town	1 068	25.4	29.1	8.9	13.6	-	6.5	.7	.4	2.3
Osborn town	125	-	80.8	17.6	12.8	-	14.4	-	-	3.2

Table 11. **Structural, Plumbing, and Equipment Characteristics: 1990**—Con.

[Data based on sample and subject to sampling variability, see text. For definitions of terms and meanings of symbols, see text]

State / County / County Subdivision / Place	All housing units	Percent								
		Year structure built		Bedrooms						
		1980 to March 1990	1939 or earlier	None or 1	4 or more	Condominium	Lacking complete plumbing facilities	With public water system or private company	With public sewer	Lacking complete kitchen facilities
Hancock County—Con.										
Otis town	599	37.7	13.9	19.4	11.0	-	4.3	-	-	3.2
Penobscot town	571	23.5	39.6	12.8	12.6	-	17.0	1.1	-	13.1
Sedgwick town	561	18.0	48.3	16.2	22.1	-	13.0	3.4	3.4	11.2
Sorrento town	280	21.1	25.7	13.9	16.4	-	2.9	41.8	2.9	.7
Southwest Harbor town	1 271	19.1	39.5	15.7	18.3	1.4	1.7	79.9	59.6	1.4
Stonington town	858	15.6	44.9	16.6	11.7	-	16.0	27.4	12.9	9.2
Sullivan town	641	25.7	41.7	8.0	22.5	-	4.1	4.2	.3	3.4
Surry town	762	23.9	35.0	26.9	12.1	-	18.5	1.3	-	8.8
Swans Island town	381	23.6	28.9	12.3	14.4	-	11.3	2.6	3.1	10.8
Tremont town	948	25.5	41.0	13.3	12.3	2.0	2.7	4.1	2.8	2.3
Trenton town	670	36.3	14.9	12.4	12.1	.6	.9	3.6	3.4	.6
Verona town	225	19.6	39.1	6.7	24.4	-	.4	-	22.7	-
Waltham town	117	34.2	16.2	6.8	33.3	-	5.1	-	-	-
Winter Harbor town	515	31.3	37.5	11.3	14.6	3.3	2.1	66.6	66.2	-
Kennebec County	51 648	19.3	32.1	14.6	16.6	1.0	1.9	53.0	48.5	1.1
Albion town	698	21.3	26.2	10.6	25.5	-	4.3	1.0	.3	2.6
Augusta city	9 572	13.9	35.3	20.0	12.3	1.6	1.1	82.6	76.1	.8
Belgrade town	1 619	35.7	29.1	8.4	19.4	-	2.2	3.2	3.2	1.4
Benton town	876	19.4	31.6	6.2	21.3	-	1.4	31.4	18.8	.9
Chelsea town	811	23.3	19.6	7.6	18.9	-	6.2	2.3	2.2	2.2
China town	1 694	29.3	20.5	8.4	20.1	-	1.5	3.7	1.8	1.1
Clinton town	1 235	28.7	26.4	6.9	15.7	-	.6	36.8	32.2	-
Clinton CDP	549	29.0	34.6	11.7	16.8	-	-	81.8	71.4	-
Farmingdale town	1 236	31.3	23.9	17.0	10.6	1.5	-	78.6	74.2	-
Farmingdale CDP	940	32.2	23.9	20.6	9.6	2.0	-	97.3	92.8	-
Fayette town	631	24.1	27.3	17.3	14.4	-	21.6	1.1	1.1	8.6
Gardiner city	2 705	7.7	59.9	18.9	20.9	.5	1.2	92.1	76.0	1.0
Hallowell city	1 192	9.5	72.9	29.4	19.3	1.4	.3	88.1	86.1	.2
Litchfield town	1 328	26.1	20.0	6.6	14.3	-	5.6	5.7	.9	3.8
Manchester town	1 004	21.6	17.9	6.2	19.8	5.2	.5	32.9	38.2	.5
Monmouth town	1 540	23.8	25.2	9.4	17.0	-	1.8	21.2	30.5	.8
Mount Vernon town	829	27.3	32.9	9.4	20.1	-	5.9	1.9	.8	6.3
Oakland town	2 473	22.6	21.5	16.5	12.6	.6	-	47.6	37.8	-
Oakland CDP	1 481	22.9	25.7	16.7	13.4	1.1	-	74.1	62.1	-
Pittston town	889	16.0	25.5	6.3	20.2	-	4.7	9.9	.8	1.1
Randolph town	819	20.4	41.3	13.3	15.4	1.2	.5	99.1	95.8	-
Randolph CDP	819	20.4	41.3	13.3	15.4	1.2	.5	99.1	95.8	-
Readfield town	1 003	23.4	27.1	5.9	27.2	-	1.2	3.1	1.9	-
Rome town	776	26.2	15.7	9.0	18.7	.8	5.2	.6	.6	5.3
Sidney town	1 123	32.1	20.1	5.6	21.1	-	2.7	3.6	3.7	1.2
Unity unorg.	14	-	-	-	42.9	-	-	-	-	-
Vassalboro town	1 602	24.8	30.8	12.6	17.0	-	4.3	24.5	19.0	3.6
Vienna town	311	28.0	31.5	8.4	27.3	-	10.0	-	1.6	7.7
Waterville city	6 975	7.7	45.1	23.1	14.9	1.9	.6	97.4	94.3	.6
Wayne town	719	20.7	36.4	10.2	22.4	-	4.0	-	.3	.7
West Gardiner town	1 051	28.4	16.7	7.6	16.7	-	2.7	1.8	1.6	.6
Windsor town	758	31.7	18.1	7.1	18.6	-	1.2	2.6	1.6	.5
Winslow town	3 306	18.1	17.0	10.6	17.0	2.8	1.7	72.4	66.4	.5
Winslow CDP	2 270	14.8	19.0	10.5	17.2	4.1	.3	97.8	94.9	.3
Winthrop town	2 859	24.2	26.5	13.1	17.6	.3	.6	54.5	46.8	.3
Winthrop CDP	1 366	17.8	35.4	14.4	16.6	-	-	86.2	79.7	-
Knox County	19 009	17.8	46.0	15.0	18.5	.5	4.1	46.6	33.0	2.8
Appleton town	450	24.4	34.4	9.3	20.4	-	10.4	.2	1.1	8.0
Camden town	2 663	18.3	49.4	16.7	20.2	-	.8	72.0	62.7	1.2
Camden CDP (pt.)	2 010	15.0	52.3	17.4	21.2	-	-	93.6	82.8	.4
Criehaven unorg.	27	-	74.1	-	-	-	25.9	25.9	-	-
Cushing town	602	29.1	33.4	11.3	12.5	-	1.7	-	-	1.3
Friendship town	818	13.3	50.4	16.9	17.6	-	14.1	3.7	.7	10.6
Hope town	542	24.9	30.3	12.2	16.1	-	7.4	.4	-	6.1
Isle au Haut town	140	15.0	41.4	13.6	18.6	-	40.0	25.0	-	26.4
Matinicus Isle plantation	102	11.8	64.7	3.9	23.5	-	24.5	-	-	11.8
North Haven town	436	9.9	62.2	2.1	30.0	-	2.3	60.1	50.7	-
Owls Head town	909	17.7	31.2	7.3	16.8	1.2	1.7	18.4	1.8	1.2
Rockland city	3 719	11.4	59.2	24.8	15.9	.5	.5	97.2	87.9	1.2
Rockport town	1 409	24.2	37.5	6.6	19.6	3.4	.3	58.8	8.6	.3
Camden CDP (pt.)	-	-	-	-	-	-	-	-	-	-
St. George town	1 567	17.9	41.6	10.0	18.4	.4	4.5	6.6	1.1	3.1
South Thomaston town	697	22.8	28.8	14.9	15.2	-	6.0	.4	.7	3.7
Thomaston town	1 183	17.2	50.8	16.1	26.0	-	-	87.3	72.9	.5
Thomaston CDP	813	8.7	64.3	20.0	28.4	-	-	97.5	92.3	.7
Union town	878	23.2	35.8	15.1	16.1	-	8.7	13.4	2.4	4.9
Vinalhaven town	1 029	9.6	64.7	13.3	22.5	1.0	10.2	48.1	2.4	2.5
Warren town	1 306	24.2	35.1	13.6	17.5	-	3.4	18.7	2.1	2.5
Washington town	532	18.0	31.6	14.1	15.2	-	11.5	-	-	9.4
Lincoln County	17 538	21.3	39.2	10.0	18.5	1.1	2.9	23.5	14.7	1.7
Alna town	264	18.6	48.5	14.4	24.2	-	9.1	-	-	6.1
Boothbay town	1 714	21.5	40.9	7.9	17.1	.8	2.0	36.6	2.2	1.4
Boothbay Harbor town	1 891	16.3	46.1	12.6	17.2	5.2	.7	83.8	48.3	.2
Boothbay Harbor CDP	817	16.3	57.9	19.5	14.9	5.9	.6	93.4	82.1	.2
Bremen town	441	16.6	39.2	3.6	19.7	-	3.6	-	-	2.7
Bristol town	1 800	17.0	41.6	6.1	20.1	-	1.7	4.5	1.1	1.0
Damariscotta town	1 010	25.2	38.6	21.3	15.0	5.0	3.2	50.2	35.2	2.2
Damariscotta-Newcastle CDP (pt.)	598	27.1	49.0	26.1	14.9	8.4	.3	78.4	57.4	1.0
Dresden town	552	25.0	40.6	6.7	22.1	-	4.0	.9	.4	1.3
Edgecomb town	518	18.7	42.5	6.0	20.5	-	2.3	1.0	-	1.5
Hibberts gore	-	-	-	-	-	-	-	-	-	-
Jefferson town	1 219	24.5	25.8	4.4	19.1	-	5.4	.2	-	3.9
Monhegan plantation	145	11.0	69.7	1.4	11.0	-	-	23.4	4.8	-
Newcastle town	723	18.3	51.0	6.4	30.4	-	2.1	21.6	14.2	1.9
Damariscotta-Newcastle CDP (pt.)	257	11.7	59.9	8.6	33.1	-	.8	56.8	37.0	1.2
Nobleboro town	892	24.8	27.7	11.2	13.8	-	5.6	4.1	8.9	4.0
Somerville town	237	24.9	13.5	7.2	12.2	-	9.3	-	-	6.3
South Bristol town	790	13.8	48.1	10.5	22.9	-	3.2	-	-	.9
Southport town	781	6.7	59.3	7.9	20.9	-	.1	19.5	14.0	-
Waldoboro town	2 039	29.7	37.2	12.9	14.3	-	2.8	26.9	22.0	2.2
Waldoboro CDP	665	29.3	40.5	19.2	20.3	-	-	75.0	65.3	2.6
Westport town	411	31.6	27.5	6.3	19.5	-	1.7	-	-	-
Whitefield town	737	24.3	34.1	10.4	22.4	-	6.1	-	-	3.9
Wiscasset town	1 374	24.7	28.8	14.3	17.5	2.2	2.3	28.2	36.9	-
Wiscasset CDP	583	11.3	55.7	18.0	19.9	5.1	-	62.6	76.0	-

Table 11. **Structural, Plumbing, and Equipment Characteristics: 1990**—Con.

[Data based on sample and subject to sampling variability, see text. For definitions of terms and meanings of symbols, see text]

State County County Subdivision Place	All housing units	Percent								
		Year structure built		Bedrooms						
		1980 to March 1990	1939 or earlier	None or 1	4 or more	Condominium	Lacking complete plumbing facilities	With public water system or private company	With public sewer	Lacking complete kitchen facilities
Oxford County	29 689	20.9	39.6	12.9	19.1	.7	4.6	38.3	30.8	3.1
Andover town	560	23.2	36.6	20.9	24.5	–	28.8	29.3	–	23.9
Bethel town	1 266	22.7	36.5	12.6	23.1	8.8	2.4	51.3	41.5	1.0
Brownfield town	681	26.6	18.1	10.1	17.3	–	9.8	1.3	.4	7.9
Buckfield town	633	24.5	42.3	13.6	12.0	–	9.0	32.7	7.6	6.8
Byron town	184	20.7	25.5	45.1	9.2	–	51.1	–	–	29.3
Canton town	384	16.7	46.6	18.0	21.1	–	6.8	35.7	42.7	5.7
Denmark town	941	18.1	36.9	7.2	23.9	–	1.9	.7	.7	2.0
Dixfield town	1 081	20.4	33.1	14.2	16.9	–	4.5	60.9	59.0	3.8
Dixfield CDP	544	16.4	37.7	15.6	18.4	–	1.7	94.9	94.1	1.1
Fryeburg town	1 553	24.5	32.1	11.1	17.7	–	2.3	53.4	5.2	1.5
Fryeburg CDP	784	23.0	31.1	13.0	15.7	–	1.7	91.2	8.7	.5
Gilead town	117	12.0	38.5	3.4	11.1	–	12.0	3.4	1.7	1.7
Greenwood town	626	19.3	39.1	16.3	20.9	–	7.5	11.0	6.4	5.0
Hanover town	192	24.0	44.3	6.8	26.0	–	4.2	10.9	10.9	–
Hartford town	478	27.0	18.0	24.3	9.4	–	23.6	–	–	18.8
Hebron town	333	25.2	40.8	10.8	19.5	–	1.5	18.0	11.1	2.4
Hiram town	693	33.9	34.1	10.8	27.0	–	6.2	5.5	–	3.9
Lincoln plantation	114	26.3	17.5	1.8	28.9	–	–	45.6	43.0	–
Lovell town	922	22.3	47.9	4.9	26.0	–	3.8	–	–	5.6
Magalloway plantation	108	25.9	24.1	–	21.3	–	3.7	3.7	–	–
Mexico town	1 495	11.8	40.9	13.2	8.9	–	–	88.8	83.0	.3
Mexico CDP	1 033	6.3	52.5	14.2	10.7	–	–	100.0	95.6	–
Rumford CDP (pt.)	–	–	–	–	–	–	–	–	–	–
Milton unorg.	60	30.0	31.7	8.3	40.0	–	8.3	–	–	8.3
Newry town	960	12.5	76.4	13.1	25.0	–	.4	71.1	73.1	–
North Oxford unorg.	287	19.9	22.6	1.4	32.8	–	1.4	33.8	26.8	–
Norway town	2 479	23.0	37.3	17.6	15.1	2.9	.9	52.3	52.0	.6
Norway CDP	1 419	23.3	38.5	23.4	11.7	5.1	1.1	90.3	89.9	.6
Otisfield town	816	24.6	29.8	4.8	20.6	–	3.6	–	–	2.9
Oxford town	1 781	30.8	27.4	9.8	20.3	–	1.9	28.5	6.0	1.5
Oxford CDP	554	28.2	29.4	8.5	30.0	–	1.8	37.0	2.5	2.5
Paris town	1 899	21.6	38.1	16.8	19.2	–	3.2	65.4	61.8	1.7
South Paris CDP	983	18.4	44.5	21.7	12.6	–	1.4	93.5	92.2	.6
Peru town	843	20.3	30.2	6.9	16.8	–	4.0	.2	–	2.7
Porter town	675	28.1	45.5	8.1	20.0	–	4.6	30.5	.7	1.2
Roxbury town	418	16.7	30.9	19.1	13.4	–	25.4	.5	–	8.9
Rumford town	3 274	6.9	66.4	15.0	19.8	–	.2	83.8	86.3	.8
Rumford CDP (pt.)	2 595	3.7	72.8	17.5	18.0	–	.2	97.1	99.0	1.0
South Oxford unorg.	360	33.1	13.1	5.3	25.8	–	–	–	–	–
Stoneham town	344	16.9	44.5	19.5	19.2	–	4.1	20.3	17.4	.6
Stow town	169	30.8	27.8	5.3	20.7	–	4.7	–	–	2.4
Sumner town	430	26.5	25.6	13.5	17.0	–	18.1	.7	–	10.7
Sweden town	228	34.6	30.3	15.4	13.6	–	8.3	2.6	2.6	4.8
Upton town	162	9.9	23.5	11.7	24.1	–	3.7	–	–	–
Waterford town	766	22.2	34.1	7.3	23.6	–	2.0	–	1.4	1.2
West Paris town	619	22.9	39.1	13.2	15.2	–	4.7	42.3	1.0	1.8
Woodstock town	758	21.9	38.9	16.2	15.3	1.6	6.7	1.6	1.6	3.3
Penobscot County	61 359	19.5	32.4	15.8	15.5	.8	4.1	57.6	54.6	2.7
Alton town	271	45.0	10.3	5.5	12.9	–	2.6	–	–	–
Argyle unorg.	82	11.0	17.1	7.3	–	–	6.1	–	–	6.1
Bangor city	14 366	16.2	49.2	23.1	14.6	2.0	.6	96.0	94.7	.9
Bradford town	447	24.8	20.6	15.0	16.6	–	5.6	1.1	–	3.4
Bradley town	506	12.8	26.3	10.1	13.2	1.2	1.2	67.6	4.2	1.2
Brewer city	3 780	13.9	38.7	16.7	16.3	1.3	.4	91.0	90.1	.1
Burlington town	268	13.8	32.1	38.8	17.2	–	4.9	–	–	.7
Carmel town	735	25.0	21.6	6.0	13.1	–	5.9	1.6	1.5	3.7
Carroll plantation	75	12.0	32.0	30.7	20.0	–	45.3	–	–	25.3
Charleston town	419	30.5	26.0	14.6	20.5	–	6.4	4.8	5.5	6.2
Chester town	163	17.2	14.7	6.7	18.4	–	11.0	–	–	5.5
Clifton town	375	17.6	18.4	17.1	12.8	–	32.0	1.1	–	21.6
Corinna town	938	22.9	27.9	10.8	15.5	–	3.6	3.7	32.5	2.3
Corinth town	813	30.1	25.2	5.8	19.7	.7	1.5	4.6	3.9	1.0
Dexter town	2 116	17.7	35.8	21.5	15.7	–	3.4	61.4	59.9	1.2
Dexter CDP	1 261	8.9	52.1	21.3	19.3	–	.9	88.8	86.4	–
Dixmont town	372	22.3	24.7	7.5	25.0	–	3.2	–	–	2.2
Drew plantation	29	37.9	13.8	31.0	24.1	–	44.8	–	–	37.9
East Central Penobscot unorg.	13	30.8	15.4	46.2	–	–	61.5	–	–	15.4
East Millinocket town	881	6.7	35.5	10.4	19.3	.3	.9	99.1	99.3	.2
East Millinocket CDP	846	6.7	36.6	10.6	19.7	.4	.7	100.0	100.0	.2
Eddington town	843	18.7	18.5	10.1	17.0	.5	5.3	45.8	5.6	2.7
Edinburg town	45	22.2	11.1	4.4	15.6	–	–	–	–	–
Enfield town	755	16.4	26.1	11.8	11.1	1.7	13.8	1.1	.7	6.8
Etna town	449	22.7	23.2	8.9	17.8	–	10.0	–	–	3.8
Exeter town	373	25.2	36.5	6.2	29.0	–	7.2	1.1	1.1	4.0
Garland town	415	29.4	21.7	20.5	17.8	–	22.4	–	–	16.1
Glenburn town	1 298	41.8	7.6	10.1	8.0	–	2.5	2.8	3.0	–
Greenbush town	527	28.8	15.7	13.3	12.7	–	9.5	3.2	–	6.8
Greenfield town	186	31.2	17.7	45.7	7.0	–	4.8	–	–	1.6
Hampden town	2 288	25.5	23.1	6.5	24.5	–	.7	67.6	55.2	.3
Hampden CDP	1 574	27.0	20.6	7.3	22.6	–	–	92.8	77.4	–
Hermon town	1 421	23.9	16.5	7.5	14.1	.6	1.4	4.5	6.4	.5
Holden town	1 333	29.0	9.8	10.9	14.1	–	1.2	25.5	13.1	2.6
Howland town	577	14.4	29.8	13.2	12.8	–	–	81.6	76.9	.3
Howland CDP	532	13.5	31.6	13.2	13.2	–	–	88.5	83.5	.4
Hudson town	603	35.0	15.1	5.8	15.9	–	3.5	–	–	2.5
Kenduskeag town	454	25.1	18.1	5.3	13.4	–	2.9	6.4	5.5	2.4
Kingman unorg.	97	35.1	17.5	17.5	6.2	–	13.4	–	–	10.3
Lagrange town	214	25.2	34.1	6.1	18.2	–	.9	1.4	–	–
Lakeville town	106	16.0	11.3	64.2	5.7	–	77.4	–	–	31.1
Lee town	387	30.0	23.8	13.2	13.2	–	21.4	–	.5	9.8
Levant town	571	33.5	18.9	2.3	16.3	–	2.1	1.6	.9	–
Lincoln town	2 569	23.0	24.0	14.8	11.8	–	11.4	57.0	51.5	7.0
Lincoln CDP	1 454	12.9	32.5	12.8	10.9	–	1.2	89.0	86.2	.7
Lowell town	161	24.8	19.9	17.4	16.8	–	20.5	–	–	5.0
Mattawamkeag town	347	19.3	32.6	11.8	17.3	–	6.3	2.9	5.5	6.9
Maxfield town	54	40.7	3.7	20.4	3.7	–	9.3	–	–	–
Medway town	676	22.3	12.9	6.8	15.8	–	2.7	8.7	2.7	.9
Milford town	1 178	37.6	17.6	12.1	5.9	–	2.9	68.2	61.8	.6
Milford CDP	928	36.0	20.4	11.4	5.3	–	.8	85.8	78.4	.3
Millinocket town	2 874	5.5	35.1	11.7	16.4	–	.3	99.1	98.3	.8
Millinocket CDP	2 867	5.5	34.9	11.8	16.4	–	.3	99.4	98.6	.8

Table 11. **Structural, Plumbing, and Equipment Characteristics: 1990**—Con.

[Data based on sample and subject to sampling variability, see text. For definitions of terms and meanings of symbols, see text]

State County County Subdivision Place	All housing units	Percent								
		Year structure built		Bedrooms		Condominium	Lacking complete plumbing facilities	With public water system or private company	With public sewer	Lacking complete kitchen facilities
		1980 to March 1990	1939 or earlier	None or 1	4 or more					
Penobscot County—Con.										
Mount Chase town	217	21.7	21.7	7.8	16.6	–	–	35.9	38.2	–
Newburgh town	519	26.2	21.0	13.7	18.5	–	1.7	8.3	8.3	.4
Newport town	1 487	14.3	40.8	10.0	18.0	–	2.9	58.0	51.6	2.8
Newport CDP	887	11.0	50.5	10.5	19.8	–	1.8	90.0	84.7	1.7
North Penobscot unorg.	877	14.3	10.4	47.3	2.3	–	65.7	.6	.6	52.3
Old Town city	3 483	13.7	44.5	17.0	15.9	–	.5	87.5	86.0	–
Orono town	2 685	17.3	30.9	21.5	17.6	2.2	.6	82.2	79.7	1.2
Orono CDP	2 299	16.6	33.4	24.3	18.6	2.5	.7	95.5	91.1	1.3
Orrington town	1 376	17.4	29.5	6.9	22.7	–	.9	7.5	2.5	1.3
Passadumkeag town	181	22.1	20.4	18.2	17.1	–	13.8	6.1	6.1	10.5
Patten town	535	16.8	41.5	11.6	17.6	1.9	3.0	42.1	11.2	1.1
Penobscot Indian Island Reservation	181	20.4	24.9	14.9	17.1	–	3.3	95.0	96.7	–
Plymouth town	457	28.2	15.5	10.9	15.3	–	9.4	–	.4	1.8
Prentiss plantation	99	34.3	32.3	22.2	22.2	–	24.2	–	1.0	15.2
Seboeis plantation	66	12.1	21.2	25.8	4.5	–	27.3	19.7	19.7	12.1
Springfield town	161	10.6	41.0	1.2	15.5	–	13.7	–	–	6.8
Stacyville town	205	16.1	34.6	9.8	9.8	–	4.4	1.0	1.0	2.0
Stetson town	382	34.6	20.7	7.3	20.7	–	3.1	–	3.1	3.1
Twombly unorg.	–	–	–	–	–	–	–	–	–	–
Veazie town	694	16.0	20.0	8.4	17.3	5.0	–	93.2	91.9	–
Webster plantation	40	25.0	15.0	27.5	–	–	15.0	–	–	5.0
Whitney unorg.	–	–	–	–	–	–	–	–	–	–
Winn town	193	16.1	32.6	8.8	17.6	–	7.8	–	–	4.1
Woodville town	71	28.2	2.8	–	7.0	–	2.8	–	–	2.8
Piscataquis County	13 194	18.8	36.8	19.1	14.7	.7	17.7	35.2	29.5	14.0
Abbot town	429	24.7	28.7	23.5	12.8	–	10.0	2.3	.9	9.3
Atkinson town	179	19.6	46.9	6.7	25.1	–	5.0	–	–	3.4
Beaver Cove town	221	28.1	4.5	6.8	14.9	–	26.2	25.8	24.0	18.1
Blanchard unorg.	133	19.5	45.9	42.1	9.0	–	31.6	1.5	1.5	19.5
Bowerbank town	303	14.5	36.0	21.8	12.2	–	10.9	–	–	10.9
Brownville town	718	20.9	50.0	6.8	14.5	–	4.3	65.3	44.0	3.2
Dover-Foxcroft town	2 122	10.8	44.7	12.0	25.1	.5	2.3	54.2	48.1	.5
Dover-Foxcroft CDP	1 288	8.8	55.9	13.7	28.9	.9	2.3	87.0	78.6	.5
Greenville town	1 309	27.0	32.8	18.3	10.5	1.1	4.8	46.3	53.2	2.4
Greenville CDP	908	21.6	39.1	17.4	13.0	–	2.5	65.0	74.9	2.0
Guilford town	845	19.6	45.4	22.1	20.2	.6	8.4	65.2	58.3	8.6
Guilford CDP	525	16.6	50.3	25.1	19.2	1.0	.6	96.4	90.9	1.3
Kingsbury plantation	81	27.2	34.6	85.2	–	–	30.9	–	–	17.3
Lake View plantation	438	23.3	28.3	21.0	.5	–	20.5	–	8.2	4.8
Medford town	115	35.7	33.0	40.0	10.4	–	11.3	1.7	1.7	7.8
Milo town	1 225	17.2	41.8	13.0	10.9	–	6.9	78.9	66.2	5.9
Milo CDP	982	14.7	48.0	9.1	9.6	–	1.4	92.5	79.0	1.4
Monson town	506	13.6	52.0	16.0	17.8	–	16.6	30.6	10.3	13.0
Northeast Piscataquis unorg.	1 249	16.4	26.7	32.3	6.3	–	79.8	2.8	2.5	75.5
Northwest Piscataquis unorg.	913	7.1	25.2	23.1	6.9	6.2	17.3	39.2	16.9	11.7
Parkman town	398	29.4	21.6	19.3	12.1	–	16.1	1.3	.8	7.0
Sangerville town	710	14.5	42.5	14.5	25.1	–	7.9	33.1	25.8	7.6
Sebec town	319	29.2	42.6	7.5	26.0	–	8.2	3.4	3.4	6.9
Shirley town	173	31.8	21.4	28.3	17.3	–	33.5	1.2	1.2	25.4
Southeast Piscataquis unorg.	330	40.6	38.2	42.1	9.7	–	61.8	–	–	40.3
Wellington town	239	20.9	21.3	20.9	14.2	–	20.9	–	–	9.6
Willimantic town	239	15.5	35.1	15.5	12.6	–	10.5	10.5	8.8	9.6
Sagadahoc County	14 633	22.8	34.0	12.5	18.3	1.2	2.5	53.0	43.3	1.1
Arrowsic town	234	39.7	17.9	12.8	12.8	–	7.3	–	–	5.6
Bath city	4 233	14.2	47.1	17.0	16.3	1.6	.4	95.0	94.4	–
Bowdoin town	785	37.8	16.4	5.4	16.8	–	2.0	9.6	1.0	1.3
Bowdoinham town	884	29.0	29.5	8.8	17.6	–	2.1	28.1	3.7	.9
Georgetown town	803	18.2	38.2	11.7	17.9	–	10.3	6.2	1.7	4.2
Perkins unorg.	–	–	–	–	–	–	–	–	–	–
Phippsburg town	1 224	18.3	41.3	8.5	22.3	–	6.0	3.7	1.5	1.7
Richmond town	1 322	16.7	46.8	13.1	13.0	–	3.7	51.4	50.5	1.2
Richmond CDP	746	9.7	59.8	16.4	17.8	–	.7	85.9	85.1	–
Topsham town	3 237	30.9	19.2	11.9	22.1	3.2	.3	73.7	47.0	.4
Topsham CDP	2 285	29.2	19.4	14.5	23.5	4.6	.4	92.2	62.7	.6
West Bath town	894	23.7	24.2	13.6	15.7	–	6.8	11.3	6.0	3.9
Woolwich town	1 017	28.2	28.1	7.5	22.1	–	2.6	14.1	1.9	1.2
Somerset County	24 927	21.6	39.3	15.1	16.1	.2	4.2	45.5	36.7	2.4
Anson town	1 049	13.7	42.1	8.3	15.5	–	1.4	65.1	44.0	.7
Athens town	417	22.3	39.1	17.7	20.9	–	22.8	1.4	1.4	9.1
Bingham town	573	11.0	42.4	12.9	19.5	4.7	2.1	88.0	77.3	–
Bingham CDP	483	10.8	45.8	13.0	20.9	5.6	1.2	98.3	86.3	–
Brighton plantation	76	11.8	39.5	18.4	19.7	–	30.3	–	–	17.1
Cambridge town	182	24.7	33.5	7.7	20.9	–	3.3	–	–	3.3
Canaan town	792	29.8	24.2	20.5	13.0	–	7.4	–	–	6.7
Caratunk town	149	11.4	62.4	20.1	18.8	–	6.7	5.4	12.8	–
Central Somerset unorg.	223	17.9	28.7	19.3	9.0	–	6.7	33.6	–	1.3
Cornville town	404	30.0	31.9	6.2	19.6	–	5.2	1.5	.5	2.7
Dennistown plantation	34	17.6	29.4	47.1	20.6	–	–	–	–	–
Detroit town	313	17.9	31.9	9.3	17.6	2.9	5.8	2.9	2.9	4.2
Embden town	722	21.1	32.3	15.4	9.6	–	3.7	29.2	1.4	1.0
Fairfield town	2 639	25.4	38.5	12.8	19.2	–	1.0	65.4	55.8	.7
Fairfield CDP	1 261	13.6	61.4	19.9	21.3	–	.2	100.0	98.5	.2
Harmony town	446	27.8	37.2	16.1	13.9	–	10.1	2.2	2.2	7.2
Hartland town	978	21.6	34.4	11.6	14.4	–	5.4	45.9	41.1	4.0
Hartland CDP	393	13.7	54.2	9.4	18.1	–	1.3	94.4	89.8	1.0
Highland plantation	36	11.1	33.3	5.6	41.7	–	19.4	–	–	–
Jackman town	524	11.1	45.0	17.7	12.4	–	.4	84.9	86.3	.4
Madison town	2 180	17.6	48.7	12.6	19.2	–	3.2	57.2	53.6	2.8
Madison CDP (pt.)	1 224	11.0	55.4	13.0	19.4	–	–	95.8	92.6	–
Mercer town	321	42.1	23.7	9.3	13.1	–	6.2	2.5	1.9	1.9
Moose River town	138	23.2	48.6	8.7	17.4	–	–	23.2	3.6	–
Moscow town	291	23.4	24.7	18.6	16.8	–	5.2	51.9	–	3.4
New Portland town	469	27.5	34.5	8.7	22.0	–	4.1	13.4	2.6	2.3
Norridgewock town	1 193	26.7	31.0	13.1	18.0	.8	6.0	42.2	5.2	3.6
Madison CDP (pt.)	–	–	–	–	–	–	–	–	–	–
Norridgewock CDP	598	27.4	33.1	13.5	16.9	1.7	.7	71.4	6.9	.7
Northeast Somerset unorg.	968	21.0	40.2	31.2	7.6	–	4.8	35.3	16.9	1.2
Northwest Somerset unorg.	263	16.3	50.6	20.2	29.3	–	19.0	41.8	33.5	15.2
Palmyra town	757	28.8	23.9	10.0	16.5	–	6.6	5.7	2.0	4.0

Table 11. **Structural, Plumbing, and Equipment Characteristics: 1990**—Con.

[Data based on sample and subject to sampling variability, see text. For definitions of terms and meanings of symbols, see text]

State County County Subdivision Place	All housing units	Percent								
		Year structure built		Bedrooms		Condominium	Lacking complete plumbing facilities	With public water system or private company	With public sewer	Lacking complete kitchen facilities
		1980 to March 1990	1939 or earlier	None or 1	4 or more					
Somerset County—Con.										
Pittsfield town	1 713	16.7	50.1	12.7	15.4	-	-	72.0	66.5	-
Pittsfield CDP	1 292	15.9	54.3	13.2	14.2	-	-	94.4	88.2	-
Pleasant Ridge plantation	68	10.3	52.9	41.2	13.2	-	2.9	-	-	-
Ripley town	262	25.2	29.8	8.8	17.9	-	4.6	-	-	3.4
St. Albans town	984	24.9	26.4	12.9	16.1	1.4	4.8	.6	.4	.9
Seboomook Lake unorg.	190	-	32.1	19.5	40.5	-	8.9	91.1	91.1	-
Skowhegan town	3 914	21.3	47.1	18.2	12.8	-	1.5	72.6	76.4	.9
Skowhegan CDP	3 124	19.2	55.5	19.1	13.0	-	.3	85.8	89.3	.2
Smithfield town	581	16.9	42.3	20.0	10.7	-	3.6	-	.2	2.1
Solon town	501	28.1	33.3	10.8	20.6	-	.4	45.1	5.0	-
Starks town	246	23.6	36.2	13.0	19.1	-	23.2	12.2	-	11.8
The Forks plantation	230	16.5	33.9	49.6	12.2	-	10.9	86.1	-	11.3
West Forks plantation	101	25.7	47.5	13.9	31.7	-	23.8	-	-	23.8
Waldo County	16 181	22.1	36.0	13.5	18.5	.4	8.0	24.1	18.0	5.2
Belfast city	2 898	15.4	49.4	17.0	16.6	1.0	3.2	72.4	54.6	.2
Belmont town	277	30.0	17.7	11.9	12.3	-	4.0	2.5	1.1	2.2
Brooks town	432	25.0	30.3	19.4	21.3	-	15.0	5.8	6.5	9.5
Burnham town	539	26.0	17.4	7.8	10.6	-	7.4	.2	.2	3.7
Frankfort town	376	29.3	28.2	11.2	18.1	-	5.1	-	.5	4.3
Freedom town	259	27.4	27.8	11.6	18.9	-	7.3	-	-	6.2
Islesboro town	632	14.2	54.3	14.1	29.7	-	9.7	1.7	4.3	6.8
Jackson town	167	35.3	16.8	17.4	22.2	-	22.2	-	-	15.6
Knox town	278	24.5	20.5	12.9	20.9	-	10.8	-	-	6.8
Liberty town	580	27.2	24.3	22.8	12.9	-	14.1	-	-	9.0
Lincolnville town	1 142	27.0	36.8	18.4	15.1	2.5	10.0	3.4	3.9	6.0
Monroe town	358	21.2	34.6	4.2	19.6	-	8.1	-	-	3.4
Montville town	383	21.1	40.2	18.8	21.1	-	19.8	-	1.6	15.9
Morrill town	227	28.2	35.2	6.6	25.6	-	7.5	19.8	-	5.7
Northport town	893	19.0	48.0	12.0	17.8	-	4.7	29.5	25.5	3.6
Palermo town	644	31.1	25.8	13.8	19.1	.6	9.9	.6	.6	7.8
Prospect town	237	17.7	45.1	8.4	27.4	-	13.1	.8	-	11.4
Searsmont town	483	20.7	29.4	14.5	19.5	-	15.7	2.3	1.0	10.4
Searsport town	1 237	20.6	34.3	13.5	18.4	.6	8.6	51.9	35.2	7.2
Searsport CDP	593	12.6	49.6	16.4	20.6	1.2	1.9	83.6	69.6	1.0
Stockton Springs town	669	16.1	49.0	6.0	21.5	-	3.6	45.9	2.4	2.8
Swanville town	622	24.1	17.7	15.0	10.9	-	17.5	2.3	.2	11.6
Thorndike town	276	22.1	28.6	17.4	19.6	-	9.4	6.9	6.2	2.2
Troy town	360	21.9	32.5	7.2	18.6	-	13.3	-	-	10.6
Unity town	783	21.6	31.3	14.9	18.1	-	5.9	8.6	23.9	5.0
Waldo town	249	30.1	22.9	5.6	15.7	-	7.6	-	-	2.4
Winterport town	1 180	26.5	32.7	5.5	24.0	-	1.1	28.7	27.7	.5
Winterport CDP	518	17.6	49.4	6.8	31.9	-	1.4	64.7	62.4	1.2
Washington County	19 124	18.3	39.7	15.9	18.1	-	11.2	30.6	25.4	8.1
Addison town	601	16.3	37.3	13.8	19.8	-	6.5	10.6	1.3	1.7
Alexander town	326	13.2	15.6	18.4	6.7	-	26.7	-	-	15.6
Baileyville town	898	16.3	29.7	9.1	12.8	-	5.1	72.7	63.1	2.1
Woodland CDP	534	14.0	40.4	7.7	15.9	-	-	99.6	91.9	.2
Baring town	109	9.2	29.4	2.8	12.8	-	-	-	-	-
Beals town	318	12.6	32.7	13.8	18.2	-	14.8	-	-	6.9
Beddington town	199	46.2	9.0	55.8	2.0	-	79.4	4.0	4.0	62.3
Calais city	1 773	11.5	55.4	13.5	19.1	-	1.7	84.2	80.6	1.7
Centerville town	40	12.5	5.0	55.0	-	-	45.0	-	-	45.0
Charlotte town	156	19.2	11.5	8.3	22.4	-	16.7	-	-	1.9
Cherryfield town	573	21.6	41.4	14.7	21.5	-	12.2	-	-	8.4
Codyville plantation	24	41.7	33.3	16.7	12.5	-	12.5	-	-	-
Columbia town	220	37.3	30.9	8.2	26.8	-	13.2	-	-	13.2
Columbia Falls town	275	28.4	30.9	18.5	26.5	-	8.7	14.9	-	4.7
Cooper town	79	20.3	21.5	34.2	10.1	-	30.4	-	-	30.4
Crawford town	88	25.0	13.6	14.8	10.2	-	20.5	-	-	20.5
Cutler town	331	13.0	28.1	8.5	16.9	-	11.5	13.9	16.9	8.8
Danforth town	508	23.8	36.4	45.3	16.5	-	3.7	39.6	32.1	3.0
Deblois town	46	32.6	30.4	23.9	4.3	-	13.0	-	-	8.7
Dennysville town	186	26.9	34.9	13.4	22.6	-	3.8	16.7	16.7	2.7
East Central Washington unorg.	438	29.0	26.7	31.1	13.9	-	36.5	-	-	33.6
East Machias town	635	15.4	37.6	10.1	20.5	-	9.8	.8	6.3	7.4
Eastport city	1 046	7.6	71.3	12.0	25.6	.8	2.4	89.0	81.8	2.7
Grand Lake Stream plantation	232	17.2	40.5	12.5	21.1	-	17.7	-	-	4.3
Harrington town	485	15.3	49.5	15.3	25.8	-	11.8	35.1	.6	5.6
Jonesboro town	288	16.0	34.4	13.5	17.4	-	11.8	-	-	9.4
Jonesport town	851	18.6	41.0	12.5	18.8	-	13.9	2.4	2.0	10.9
Lubec town	1 014	11.6	54.2	17.0	21.5	-	7.7	76.8	44.0	6.0
Machias town	1 050	18.0	47.1	19.4	15.1	-	2.5	70.5	71.3	2.2
Machias CDP	684	19.7	52.3	23.8	14.6	-	1.0	95.2	96.2	.9
Machiasport town	516	15.9	43.0	10.5	18.4	-	6.6	.4	.4	6.4
Marshfield town	169	17.2	21.9	1.2	30.2	-	2.4	-	-	2.4
Meddybemps town	139	28.1	22.3	12.9	17.3	-	20.1	-	-	20.1
Milbridge town	776	22.0	39.3	11.3	16.1	-	7.0	30.8	5.0	4.4
Northfield town	185	41.6	42.7	22.7	17.3	-	54.6	-	-	36.8
North Washington unorg.	672	18.5	26.6	24.1	15.0	-	16.5	1.6	1.2	11.2
Passamaquoddy Indian Township Reservation	231	41.6	6.5	4.8	27.7	-	.9	89.2	87.4	.9
Passamaquoddy Pleasant Point Reservation	168	32.7	1.2	14.3	23.2	-	4.2	95.8	94.0	4.2
Pembroke town	445	14.2	58.2	11.5	18.9	-	10.8	-	-	7.4
Perry town	428	16.4	38.1	11.2	15.2	-	10.3	2.8	.5	3.3
Princeton town	468	22.0	32.1	15.0	17.5	-	3.8	4.9	5.3	.9
Robbinston town	317	20.5	38.5	15.5	12.6	-	7.3	1.9	3.2	6.0
Roque Bluffs town	218	19.7	30.7	19.3	15.6	-	20.6	-	-	19.7
Steuben town	670	26.1	26.3	20.1	12.7	-	22.2	-	.3	18.2
Talmadge town	45	20.0	44.4	15.6	4.4	-	33.3	-	-	24.4
Topsfield town	148	14.9	38.5	8.1	14.9	-	18.9	-	-	13.5
Vanceboro town	155	2.6	72.9	7.7	29.0	-	6.5	7.7	1.9	3.2
Waite town	90	15.6	40.0	23.3	11.1	-	16.7	-	-	8.9
Wesley town	133	30.8	21.1	42.1	7.5	-	47.4	3.8	3.0	36.8
Whiting town	241	22.4	28.6	17.8	9.5	-	20.7	-	-	19.1
Whitneyville town	121	8.3	43.0	1.7	30.6	-	5.0	-	23.1	1.7

Table 11. **Structural, Plumbing, and Equipment Characteristics: 1990**—Con.

[Data based on sample and subject to sampling variability, see text. For definitions of terms and meanings of symbols, see text]

State County County Subdivision Place	All housing units	Percent								
		Year structure built		Bedrooms						
		1980 to March 1990	1939 or earlier	None or 1	4 or more	Condominium	Lacking complete plumbing facilities	With public water system or private company	With public sewer	Lacking complete kitchen facilities
York County	79 941	25.8	30.4	11.6	17.5	3.3	.8	63.6	48.6	.7
Acton town	1 596	30.7	23.2	7.4	12.7	–	2.1	5.7	4.6	1.4
Alfred town	916	30.5	31.6	12.2	22.8	–	1.3	37.8	3.6	–
Arundel town	1 036	30.4	16.5	4.0	17.1	–	1.6	9.7	1.7	.8
Berwick town	2 222	39.7	31.7	8.1	20.8	–	.9	44.1	45.0	.5
Biddeford city	9 051	11.3	48.6	16.5	14.5	.2	.5	94.3	78.0	.4
Buxton town	2 362	19.1	17.5	6.0	15.5	–	1.6	–	.5	1.4
Cornish town	502	24.1	42.8	10.8	20.1	–	4.2	49.8	4.0	1.8
Dayton town	425	33.4	18.4	5.2	25.6	–	1.6	2.8	.5	.5
Eliot town	2 019	20.0	26.8	3.9	23.1	–	.5	46.4	24.9	–
South Eliot CDP	1 249	16.5	31.1	4.5	21.3	–	.8	69.1	36.8	–
Hollis town	1 254	28.9	22.6	2.7	26.2	–	1.5	3.7	3.7	.5
Kennebunk town	4 021	30.2	26.9	9.1	27.5	6.0	.1	83.3	56.5	–
Kennebunk CDP	1 969	31.9	29.0	13.2	23.6	11.1	–	95.9	75.3	–
Kennebunkport town	2 244	19.7	33.0	8.9	22.1	3.1	.4	70.5	38.3	.4
Kennebunkport CDP	781	15.1	45.7	8.3	31.2	5.6	1.2	84.0	75.2	1.2
Kittery town	3 927	15.5	35.0	13.1	16.2	–	.5	89.3	46.2	.7
Kittery CDP	2 096	10.5	42.3	19.2	14.8	–	.5	98.5	75.6	1.2
Kittery Point CDP	512	6.3	53.7	3.1	18.4	–	–	93.6	1.4	–
Lebanon town	1 750	38.5	23.8	4.2	17.4	–	.5	9.4	–	1.1
Limerick town	968	23.9	27.8	5.8	21.0	–	2.1	42.1	21.2	.9
Limington town	1 058	25.0	20.7	5.4	21.8	–	4.4	–	–	1.6
Lyman town	1 473	27.0	4.8	8.3	18.6	–	–	3.3	1.2	–
Newfield town	800	32.4	18.1	6.1	25.0	–	.4	1.4	.9	.4
North Berwick town	1 449	24.8	30.4	6.1	21.0	1.9	–	37.9	31.2	1.0
North Berwick CDP	572	10.7	54.7	8.7	21.3	–	–	82.3	74.3	2.6
Ogunquit town	1 469	21.3	34.7	18.2	20.6	24.0	.7	93.1	83.3	.5
Old Orchard Beach town	5 668	35.3	27.3	23.8	9.1	18.9	.4	96.8	91.5	.3
Old Orchard Beach CDP	5 668	35.3	27.3	23.8	9.1	18.9	.4	96.8	91.5	.3
Parsonsfield town	855	19.4	38.1	7.6	25.8	.6	3.6	30.6	2.1	2.1
Saco city	6 826	26.8	36.3	12.6	14.3	4.2	1.1	87.1	74.4	.5
Sanford town	8 315	22.6	37.0	13.7	15.9	1.2	.3	83.6	73.7	.4
Sanford CDP	4 275	13.1	50.4	14.5	15.8	.5	.3	98.2	95.5	–
South Sanford CDP	1 635	33.6	5.8	14.4	13.3	–	.4	55.6	32.5	.4
Springvale CDP	1 474	24.8	44.6	15.8	13.6	5.3	–	95.3	91.6	1.6
Shapleigh town	1 608	28.9	20.3	11.8	15.2	–	3.1	3.2	.2	1.1
South Berwick town	2 262	33.7	35.6	10.5	17.6	6.4	1.7	58.2	51.8	.6
Waterboro town	2 144	35.8	10.1	9.9	15.7	–	1.7	17.2	3.0	.3
Wells town	5 217	31.3	17.7	12.8	16.5	3.0	.5	64.1	53.8	2.3
York town	6 504	28.9	29.4	7.5	20.7	2.5	.6	73.8	42.5	.8
Cape Neddick CDP	2 813	28.4	33.3	7.8	18.9	4.0	1.0	93.0	66.1	1.4
York Harbor CDP	1 383	24.5	32.8	8.7	24.2	3.5	–	97.3	55.9	–

Table 12. **Structural, Plumbing, and Equipment Characteristics: 1990**

[Data based on sample and subject to sampling variability, see text. For definitions of terms and meanings of symbols, see text]

State County Place and [In Selected States] County Subdivision	All housing units	Percent								
		Year structure built		Bedrooms						
		1980 to March 1990	1939 or earlier	None or 1	4 or more	Condominium	Lacking complete plumbing facilities	With public water system or private company	With public sewer	Lacking complete kitchen facilities
The State	**587 045**	**20.7**	**34.9**	**14.7**	**17.1**	**1.8**	**3.5**	**53.2**	**45.4**	**2.5**
COUNTY										
Androscoggin County	43 815	16.9	39.0	16.0	14.9	1.1	1.2	71.9	67.2	1.3
Aroostook County	38 421	16.1	33.2	15.0	15.3	.4	4.3	43.9	45.0	3.3
Cumberland County	109 890	20.3	32.9	16.0	18.0	4.4	1.4	70.2	58.8	1.1
Franklin County	17 280	21.4	36.4	17.8	17.3	4.2	7.1	45.2	30.9	5.1
Hancock County	30 396	24.8	37.0	15.5	17.8	.2	5.8	24.9	23.3	4.0
Kennebec County	51 648	19.3	32.1	14.6	16.6	1.0	1.9	53.0	48.5	1.1
Knox County	19 009	17.8	46.0	15.0	18.5	.5	4.1	46.6	33.0	2.8
Lincoln County	17 538	21.3	39.2	10.0	18.5	1.1	2.9	23.5	14.7	1.7
Oxford County	29 689	20.9	39.6	12.9	19.1	.7	4.6	38.3	30.8	3.1
Penobscot County	61 359	19.5	32.4	15.8	15.5	.8	4.1	57.6	54.6	2.7
Piscataquis County	13 194	18.8	36.8	19.1	14.7	.7	17.7	35.2	29.5	14.0
Sagadahoc County	14 633	22.8	34.0	12.5	18.3	1.2	2.5	53.0	43.3	1.1
Somerset County	24 927	21.6	39.3	15.1	16.1	.2	4.2	45.5	36.7	2.4
Waldo County	16 181	22.1	36.0	13.5	18.5	.4	8.0	24.1	18.0	5.2
Washington County	19 124	18.3	39.7	15.9	18.1	–	11.2	30.6	25.4	8.1
York County	79 941	25.8	30.4	11.6	17.5	3.3	.8	63.6	48.6	.7
PLACE AND COUNTY SUBDIVISION										
Abbot town, Piscataquis County	429	24.7	28.7	23.5	12.8	–	10.0	2.3	.9	9.3
Acton town, York County	1 596	30.7	23.2	7.4	12.7	–	2.1	5.7	4.6	1.4
Addison town, Washington County	601	16.3	37.3	13.8	19.8	–	6.5	10.6	1.3	1.7
Albion town, Kennebec County	698	21.3	26.2	10.6	25.5	–	4.3	1.0	.3	2.6
Alexander town, Washington County	326	13.2	15.6	18.4	6.7	–	26.7	–	–	15.6
Alfred town, York County	916	30.5	31.6	12.2	22.8	–	1.3	37.8	3.6	–
Allagash town, Aroostook County	252	32.1	13.5	30.6	14.3	–	16.3	2.4	2.4	11.5
Alna town, Lincoln County	264	18.6	48.5	14.4	24.2	–	9.1	–	–	6.1
Alton town, Penobscot County	271	45.0	10.3	5.5	12.9	–	2.6	–	–	–
Amherst town, Hancock County	135	18.5	35.6	11.1	21.5	–	8.1	1.5	–	3.0
Amity town, Aroostook County	91	19.8	45.1	13.2	13.2	–	2.2	–	4.4	–
Andover town, Oxford County	560	23.2	36.6	20.9	24.5	–	28.8	29.3	–	23.9
Anson town, Somerset County	1 049	13.7	42.1	8.3	15.5	–	1.4	65.1	44.0	.7
Appleton town, Knox County	450	24.4	34.4	9.3	20.4	–	10.4	.2	1.1	8.0
Argyle unorg., Penobscot County	82	11.0	17.1	7.3	–	–	6.1	–	–	6.1
Arrowsic town, Sagadahoc County	234	39.7	17.9	12.8	12.8	–	7.3	–	–	5.6
Arundel town, York County	1 036	30.4	16.5	4.0	17.1	–	1.6	9.7	1.7	.8
Ashland town, Aroostook County	727	12.2	30.1	13.8	18.6	–	8.3	46.9	40.6	5.8
Athens town, Somerset County	417	22.3	39.1	17.7	20.9	–	22.8	1.4	1.4	9.1
Atkinson town, Piscataquis County	179	19.6	46.9	6.7	25.1	–	5.0	–	–	3.4
Auburn city, Androscoggin County	10 406	16.8	47.5	19.7	17.3	2.9	.6	87.1	79.9	1.3
Augusta city, Kennebec County	9 572	13.9	35.3	20.0	12.3	1.6	1.1	82.6	76.1	.8
Aurora town, Hancock County	110	24.5	36.4	12.7	18.2	–	1.8	–	–	–
Avon town, Franklin County	321	31.8	26.2	28.0	13.4	–	23.7	34.9	5.0	15.9
Baileyville town, Washington County	898	16.3	29.7	9.1	12.8	–	5.1	72.7	63.1	2.1
Baldwin town, Cumberland County	517	17.4	37.5	5.8	23.6	–	2.7	–	–	1.9
Bancroft town, Aroostook County	41	22.0	41.5	19.5	22.0	–	9.8	–	–	–
Bangor city, Penobscot County	14 366	16.2	49.2	23.1	14.6	2.0	.6	96.0	94.7	.9
Bar Harbor CDP, Hancock County	1 537	22.3	49.1	28.2	18.1	–	.3	97.4	95.9	.9
Bar Harbor town, Hancock County	2 586	24.7	48.8	25.4	18.1	.2	1.5	68.3	64.9	1.8
Baring town, Washington County	109	9.2	29.4	2.8	12.8	–	–	–	–	–
Bath city, Sagadahoc County	4 233	14.2	47.1	17.0	16.3	1.6	.4	95.0	94.4	–
Beals town, Washington County	318	12.6	32.7	13.8	18.2	–	14.8	–	–	6.9
Beaver Cove town, Piscataquis County	221	28.1	4.5	6.8	14.9	–	26.2	25.8	24.0	18.1
Beddington town, Washington County	199	46.2	9.0	55.8	2.0	–	79.4	4.0	4.0	62.3
Belfast city, Waldo County	2 898	15.4	49.4	17.0	16.6	1.0	3.2	72.4	54.6	.2
Belgrade town, Kennebec County	1 619	35.7	29.1	8.4	19.4	–	2.2	3.2	3.2	1.4
Belmont town, Waldo County	277	30.0	17.7	11.9	12.3	–	4.0	2.5	1.1	2.2
Benton town, Kennebec County	876	19.4	31.6	6.2	21.3	–	1.4	31.4	18.8	.9
Berwick town, York County	2 222	39.7	31.7	8.1	20.8	–	.9	44.1	45.0	.5
Bethel town, Oxford County	1 266	22.7	36.5	12.6	23.1	8.8	2.4	51.3	41.5	1.0
Biddeford city, York County	9 051	11.3	48.6	16.5	14.5	.2	.5	94.3	78.0	.4
Bingham CDP, Somerset County	483	10.8	45.8	13.0	20.9	5.6	1.2	98.3	86.3	–
Bingham town, Somerset County	573	11.0	42.4	12.9	19.5	4.7	2.1	88.0	77.3	–
Blaine town, Aroostook County	333	15.0	36.9	7.5	16.5	–	5.4	39.6	3.6	2.4
Blanchard unorg., Piscataquis County	133	19.5	45.9	42.1	9.0	–	31.6	1.5	1.5	19.5
Blue Hill town, Hancock County	1 332	24.7	46.6	23.8	20.3	–	6.8	.5	12.3	7.5
Boothbay town, Lincoln County	1 714	21.5	40.9	7.9	17.1	.8	2.0	36.6	2.2	1.4
Boothbay Harbor CDP, Lincoln County	817	16.3	57.9	19.5	14.9	5.9	.6	93.4	82.1	.2
Boothbay Harbor town, Lincoln County	1 891	16.3	46.1	12.6	17.2	5.2	.7	83.8	48.3	.2
Bowdoin town, Sagadahoc County	785	37.8	16.4	5.4	16.8	–	2.0	9.6	1.0	1.3
Bowdoinham town, Sagadahoc County	884	29.0	29.5	8.8	17.6	–	2.1	28.1	3.7	.9
Bowerbank town, Piscataquis County	303	14.5	36.0	21.8	12.2	–	10.9	–	–	10.9
Bradford town, Penobscot County	447	24.8	20.6	15.0	16.6	–	5.6	1.1	–	3.4
Bradley town, Penobscot County	506	12.8	26.3	10.1	13.2	1.2	1.2	67.6	4.2	1.2
Bremen town, Lincoln County	441	16.6	39.2	3.6	19.7	–	3.6	–	–	2.7
Brewer city, Penobscot County	3 780	13.9	38.7	16.7	16.3	1.3	.4	91.0	90.1	.1
Bridgewater town, Aroostook County	288	10.8	59.7	5.2	24.3	–	3.1	2.1	2.1	1.4
Bridgton CDP, Cumberland County	1 249	16.7	37.3	19.5	20.3	–	3.1	61.9	15.5	3.2
Bridgton town, Cumberland County	2 814	21.1	27.9	13.9	17.4	4.1	3.4	38.5	9.3	5.0
Brighton plantation, Somerset County	76	11.8	39.5	18.4	19.7	–	30.3	–	–	17.1
Bristol town, Lincoln County	1 800	17.0	41.6	6.1	20.1	–	1.7	4.5	1.1	1.0
Brooklin town, Hancock County	657	18.4	49.9	16.7	20.4	–	15.8	–	–	10.7
Brooks town, Waldo County	432	25.0	30.3	19.4	21.3	–	15.0	5.8	6.5	9.5
Brooksville town, Hancock County	712	19.9	58.1	19.2	21.3	–	16.6	–	–	13.5
Brownfield town, Oxford County	681	26.6	18.1	10.1	17.3	–	9.8	1.3	.4	7.9
Brownville town, Piscataquis County	718	20.9	50.0	6.8	14.5	–	4.3	65.3	44.0	3.2
Brunswick CDP, Cumberland County	5 914	27.8	26.9	19.4	21.2	4.4	–	88.2	81.5	–
Brunswick town, Cumberland County	8 197	30.3	22.7	15.3	21.5	4.7	.6	76.4	67.6	.2
Brunswick Station CDP, Cumberland County	384	39.1	1.6	3.1	16.7	–	–	98.4	98.4	–

Table 12. **Structural, Plumbing, and Equipment Characteristics: 1990**—Con.

[Data based on sample and subject to sampling variability, see text. For definitions of terms and meanings of symbols, see text]

State County Place and [In Selected States] County Subdivision	All housing units	Percent								
		Year structure built		Bedrooms		Condominium	Lacking complete plumbing facilities	With public water system or private company	With public sewer	Lacking complete kitchen facilities
		1980 to March 1990	1939 or earlier	None or 1	4 or more					
PLACE AND COUNTY SUBDIVISION—Con.										
Buckfield town, Oxford County	633	24.5	42.3	13.6	12.0	–	9.0	32.7	7.6	6.8
Bucksport CDP, Hancock County	1 289	15.8	48.1	16.9	11.9	–	–	66.5	71.0	–
Bucksport town, Hancock County	2 079	20.9	35.7	14.8	12.7	–	1.4	41.5	44.0	.4
Burlington town, Penobscot County	268	13.8	32.1	38.8	17.2	–	4.9	–	–	.7
Burnham town, Waldo County	539	26.0	17.4	7.8	10.6	–	7.4	.2	.2	3.7
Buxton town, York County	2 362	19.1	17.5	6.0	15.5	–	1.6	–	.5	1.4
Byron town, Oxford County	184	20.7	25.5	45.1	9.2	–	51.1	–	–	29.3
Calais city, Washington County	1 773	11.5	55.4	13.5	19.1	–	1.7	84.2	80.6	1.7
Cambridge town, Somerset County	182	24.7	33.5	7.7	20.9	–	3.3	–	–	3.3
Camden CDP, Knox County	2 010	15.0	52.3	17.4	21.2	–	–	93.6	82.8	.4
Camden town, Knox County	2 663	18.3	49.4	16.7	20.2	–	.8	72.0	62.7	1.2
Canaan town, Somerset County	792	29.8	24.2	20.5	13.0	–	7.4	–	–	6.7
Canton town, Oxford County	384	16.7	46.6	18.0	21.1	–	6.8	35.7	42.7	5.7
Cape Elizabeth town, Cumberland County	3 456	18.8	22.0	5.3	41.0	7.2	.2	96.3	64.0	.3
Cape Neddick CDP, York County	2 813	28.4	33.3	7.8	18.9	4.0	1.0	93.0	66.1	1.4
Caratunk town, Somerset County	149	11.4	62.4	20.1	18.8	–	6.7	5.4	12.8	–
Caribou city, Aroostook County	4 089	18.2	24.3	16.3	15.0	.7	.6	59.4	64.8	.4
Carmel town, Penobscot County	735	25.0	21.6	6.0	13.1	–	5.9	1.6	1.5	3.7
Carrabassett Valley town, Franklin County	1 591	20.1	45.7	23.2	23.3	40.9	.7	63.0	56.2	2.3
Carroll plantation, Penobscot County	75	12.0	32.0	30.7	20.0	–	45.3	–	–	25.3
Carthage town, Franklin County	253	14.6	24.5	24.5	15.0	–	25.7	–	–	24.1
Cary plantation, Aroostook County	103	25.2	28.2	5.8	21.4	–	4.9	–	1.9	4.9
Casco town, Cumberland County	1 677	28.2	17.8	11.6	15.5	2.3	5.4	4.0	2.9	2.6
Castine town, Hancock County	559	16.8	58.5	13.1	27.2	–	3.9	55.3	55.3	3.6
Castle Hill town, Aroostook County	178	15.7	42.7	3.4	20.8	–	3.4	–	–	–
Caswell town, Aroostook County	184	14.7	30.4	6.5	23.4	–	2.2	2.2	2.2	2.2
Centerville town, Washington County	40	12.5	5.0	55.0	–	–	45.0	–	–	45.0
Central Aroostook unorg., Aroostook County	250	12.8	12.8	77.2	–	–	59.2	–	–	54.8
Central Hancock unorg., Hancock County	80	11.3	17.5	17.5	15.0	–	26.3	–	–	8.8
Central Somerset unorg., Somerset County	223	17.9	28.7	19.3	9.0	–	6.7	33.6	–	1.3
Chapman town, Aroostook County	177	30.5	21.5	6.2	19.2	–	4.0	1.1	1.1	4.0
Charleston town, Penobscot County	419	30.5	26.0	14.6	20.5	–	6.4	4.8	5.5	6.2
Charlotte town, Washington County	156	19.2	11.5	8.3	22.4	–	16.7	–	–	1.9
Chelsea town, Kennebec County	811	23.3	19.6	7.6	18.9	–	6.2	2.3	2.2	2.2
Cherryfield town, Washington County	573	21.6	41.4	14.7	21.5	–	12.2	–	–	8.4
Chester town, Penobscot County	163	17.2	14.7	6.7	18.4	–	11.0	–	–	5.5
Chesterville town, Franklin County	535	30.1	31.0	17.8	14.4	–	8.8	6.9	–	3.2
China town, Kennebec County	1 694	29.3	20.5	8.4	20.1	–	1.5	3.7	1.8	1.1
Chisholm CDP, Franklin County	718	8.8	24.0	7.2	15.9	–	–	99.2	96.0	–
Clifton town, Penobscot County	375	17.6	18.4	17.1	12.8	–	32.0	1.1	–	21.6
Clinton CDP, Kennebec County	549	29.0	34.6	11.7	16.8	–	–	81.8	71.4	–
Clinton town, Kennebec County	1 235	28.7	26.4	6.9	15.7	–	.6	36.8	32.2	–
Codyville plantation, Washington County	24	41.7	33.3	16.7	12.5	–	12.5	–	–	–
Columbia town, Washington County	220	37.3	30.9	8.2	26.8	–	13.2	–	–	13.2
Columbia Falls town, Washington County	275	28.4	30.9	18.5	26.5	–	8.7	14.9	–	4.7
Connor unorg., Aroostook County	189	20.6	25.9	3.7	14.3	–	2.1	–	–	2.6
Cooper town, Washington County	79	20.3	21.5	34.2	10.1	–	30.4	–	–	30.4
Coplin plantation, Franklin County	137	38.0	10.9	13.9	24.1	–	–	65.0	–	–
Corinna town, Penobscot County	938	22.9	27.9	10.8	15.5	–	3.6	3.7	32.5	2.3
Corinth town, Penobscot County	813	30.1	25.2	5.8	19.7	.7	1.5	4.6	3.9	1.0
Cornish town, York County	502	24.1	42.8	10.8	20.1	–	4.2	49.8	4.0	1.8
Cornville town, Somerset County	404	30.0	31.9	6.2	19.6	–	5.2	1.5	.5	2.7
Cranberry Isles town, Hancock County	320	25.0	59.1	17.8	16.9	–	7.2	1.3	1.3	2.5
Crawford town, Washington County	88	25.0	13.6	14.8	10.2	–	20.5	–	–	20.5
Criehaven unorg., Knox County	27	–	74.1	–	–	–	25.9	25.9	–	–
Crystal town, Aroostook County	134	17.2	26.9	6.0	14.2	–	5.2	–	–	2.2
Cumberland town, Cumberland County	2 365	22.0	27.4	2.7	40.7	1.2	3.0	47.6	25.9	.2
Cumberland Center CDP, Cumberland County	685	16.6	14.9	2.5	40.9	4.1	.6	88.6	42.5	.6
Cushing town, Knox County	602	29.1	33.4	11.3	12.5	–	1.7	–	–	1.3
Cutler town, Washington County	331	13.0	28.1	8.5	16.9	–	11.5	13.9	16.9	8.8
Cyr plantation, Aroostook County	54	16.7	31.5	20.4	13.0	–	–	13.0	–	–
Dallas plantation, Franklin County	278	23.4	34.9	23.0	14.7	1.4	7.2	5.8	–	8.6
Damariscotta town, Lincoln County	1 010	25.2	38.6	21.3	15.0	5.0	3.2	50.2	35.2	2.2
Damariscotta-Newcastle CDP, Lincoln County	855	22.5	52.3	20.8	20.4	5.8	.5	71.9	51.2	1.1
Danforth town, Washington County	508	23.8	36.4	45.3	16.5	–	3.7	39.6	32.1	3.0
Dayton town, York County	425	33.4	18.4	5.2	25.6	–	1.6	2.8	.5	.5
Deblois town, Washington County	46	32.6	30.4	23.9	4.3	–	13.0	–	–	8.7
Dedham town, Hancock County	964	25.2	23.0	7.7	13.0	–	2.9	–	–	2.0
Deer Isle town, Hancock County	1 473	21.1	44.7	19.1	20.8	–	11.5	1.8	1.4	9.1
Denmark town, Oxford County	941	18.1	36.9	7.2	23.9	–	1.9	.7	.7	2.0
Dennistown plantation, Somerset County	34	17.6	29.4	47.1	20.6	–	–	–	–	–
Dennysville town, Washington County	186	26.9	34.9	13.4	22.6	–	3.8	16.7	16.7	2.7
Detroit town, Somerset County	313	17.9	31.9	9.3	17.6	2.9	5.8	2.9	2.9	4.2
Dexter CDP, Penobscot County	1 261	8.9	52.1	21.3	19.3	–	.9	88.8	86.4	–
Dexter town, Penobscot County	2 116	17.7	35.8	21.5	15.7	–	3.4	61.4	59.9	1.2
Dixfield CDP, Oxford County	544	16.4	37.7	15.6	18.4	–	1.7	94.9	94.1	1.1
Dixfield town, Oxford County	1 081	20.4	33.1	14.2	16.9	–	4.5	60.9	59.0	3.8
Dixmont town, Penobscot County	372	22.3	24.7	7.5	25.0	–	3.2	–	–	2.2
Dover-Foxcroft town, Piscataquis County	2 122	10.8	44.7	12.0	25.1	.5	2.3	54.2	48.1	.5
Dover-Foxcroft CDP, Piscataquis County	1 288	8.8	55.9	13.7	28.9	.9	2.3	87.0	78.6	.5
Dresden town, Lincoln County	552	25.0	40.6	6.7	22.1	–	4.0	.9	.4	1.3
Drew plantation, Penobscot County	29	37.9	13.8	31.0	24.1	–	44.8	–	–	37.9
Durham town, Androscoggin County	1 025	34.1	19.4	1.2	24.1	–	.8	–	–	–
Dyer Brook town, Aroostook County	109	15.6	32.1	18.3	32.1	–	11.9	–	–	10.1
E plantation, Aroostook County	45	42.2	2.2	46.7	4.4	–	13.3	4.4	–	13.3
Eagle Lake town, Aroostook County	558	14.0	30.3	10.4	10.0	–	.4	50.2	54.5	–
Eastbrook town, Hancock County	411	37.5	8.5	18.0	9.0	–	11.7	.5	.5	10.7
East Central Franklin unorg., Franklin County	302	34.8	21.2	24.5	9.9	–	17.5	2.6	1.3	10.9
East Central Penobscot unorg., Penobscot County	13	30.8	15.4	46.2	–	–	61.5	–	–	15.4
East Central Washington unorg., Washington County	438	29.0	26.7	31.1	13.9	–	36.5	–	–	33.6

Table 12. **Structural, Plumbing, and Equipment Characteristics: 1990**—Con.

[Data based on sample and subject to sampling variability, see text. For definitions of terms and meanings of symbols, see text]

State County Place and [In Selected States] County Subdivision	All housing units	Year structure built: 1980 to March 1990	Year structure built: 1939 or earlier	Bedrooms: None or 1	Bedrooms: 4 or more	Condominium	Lacking complete plumbing facilities	With public water system or private company	With public sewer	Lacking complete kitchen facilities
		Percent								
PLACE AND COUNTY SUBDIVISION—Con.										
East Hancock unorg., Hancock County	560	13.4	28.4	8.9	34.6	–	.7	5.7	5.7	.4
East Machias town, Washington County	635	15.4	37.6	10.1	20.5	–	9.8	.8	6.3	7.4
East Millinocket town, Penobscot County	881	6.7	35.5	10.4	19.3	.3	.9	99.1	99.3	.2
East Millinocket CDP, Penobscot County	846	6.7	36.6	10.6	19.7	.4	.7	100.0	100.0	.2
Easton town, Aroostook County	527	17.1	39.8	10.2	18.0	–	3.4	2.7	4.9	2.3
Eastport city, Washington County	1 046	7.6	71.3	12.0	25.6	.8	2.4	89.0	81.8	2.7
Eddington town, Penobscot County	843	18.7	18.5	10.1	17.0	.5	5.3	45.8	5.6	2.7
Edgecomb town, Lincoln County	518	18.7	42.5	6.0	20.5	–	2.3	1.0	–	1.5
Edinburg town, Penobscot County	45	22.2	11.1	4.4	15.6	–	–	–	–	–
Eliot town, York County	2 019	20.0	26.8	3.9	23.1	–	.5	46.4	24.9	–
Ellsworth city, Hancock County	3 202	31.1	26.5	17.7	15.5	–	2.4	49.4	49.5	1.3
Embden town, Somerset County	722	21.1	32.3	15.4	9.6	–	3.7	29.2	1.4	1.0
Enfield town, Penobscot County	755	16.4	26.1	11.8	11.1	1.7	13.8	1.1	.7	6.8
Etna town, Penobscot County	449	22.7	23.2	8.9	17.8	–	10.0	–	–	3.8
Eustis town, Franklin County	630	20.0	31.9	22.7	12.9	6.0	7.6	32.2	8.1	5.7
Exeter town, Penobscot County	373	25.2	36.5	6.2	29.0	–	7.2	1.1	1.1	4.0
Fairfield CDP, Somerset County	1 261	13.6	61.4	19.9	21.3	–	.2	100.0	98.5	.2
Fairfield town, Somerset County	2 639	25.4	38.5	12.8	19.2	–	1.0	65.4	55.8	.7
Falmouth town, Cumberland County	3 322	21.2	29.4	11.0	25.3	7.6	1.1	80.0	54.2	1.2
Falmouth Foreside CDP, Cumberland County	754	11.4	47.9	10.9	32.0	12.5	1.2	99.3	87.1	1.2
Farmingdale CDP, Kennebec County	940	32.2	23.9	20.6	9.6	2.0	–	97.3	92.8	–
Farmingdale town, Kennebec County	1 236	31.3	23.9	17.0	10.6	1.5	–	78.6	74.2	–
Farmington CDP, Franklin County	1 644	14.5	52.7	33.8	14.4	–	.7	97.0	94.4	1.1
Farmington town, Franklin County	2 877	17.0	39.9	24.3	15.1	–	.9	76.7	57.9	1.1
Fayette town, Kennebec County	631	24.1	27.3	17.3	14.4	–	21.6	1.1	1.1	8.6
Fort Fairfield town, Aroostook County	1 661	14.9	48.4	13.5	15.9	–	2.9	58.3	57.1	1.7
Fort Fairfield CDP, Aroostook County	781	15.9	50.8	20.9	13.6	–	.8	96.8	97.4	–
Fort Kent CDP, Aroostook County	882	9.5	38.1	25.5	13.5	–	–	84.1	95.9	–
Fort Kent town, Aroostook County	1 640	14.9	34.5	16.1	18.4	–	1.4	48.4	68.3	–
Frankfort town, Waldo County	376	29.3	28.2	11.2	18.1	–	5.1	–	.5	4.3
Franklin town, Hancock County	760	31.6	31.6	14.5	19.7	–	9.2	29.3	2.0	2.4
Freedom town, Waldo County	259	27.4	27.8	11.6	18.9	–	7.3	–	–	6.2
Freeport CDP, Cumberland County	878	32.8	27.3	20.8	17.3	12.9	1.1	90.4	84.4	–
Freeport town, Cumberland County	3 011	28.8	26.5	11.8	17.8	3.8	2.0	39.7	32.4	.6
Frenchboro town, Hancock County	56	55.4	10.7	17.9	1.8	–	28.6	–	–	28.6
Frenchville town, Aroostook County	475	12.8	31.8	8.2	24.4	–	2.3	1.5	1.5	1.9
Friendship town, Knox County	818	13.3	50.4	16.9	17.6	–	14.1	3.7	.7	10.6
Fryeburg CDP, Oxford County	784	23.0	31.1	13.0	15.7	–	1.7	91.2	8.7	.5
Fryeburg town, Oxford County	1 553	24.5	32.1	11.1	17.7	–	2.3	53.4	5.2	1.5
Gardiner city, Kennebec County	2 705	7.7	59.9	18.9	20.9	.5	1.2	92.1	76.0	1.0
Garfield plantation, Aroostook County	59	23.7	23.7	20.3	15.3	–	39.0	–	–	39.0
Garland town, Penobscot County	415	29.4	21.7	20.5	17.8	–	22.4	–	–	16.1
Georgetown town, Sagadahoc County	803	18.2	38.2	11.7	17.9	–	10.3	6.2	1.7	4.2
Gilead town, Oxford County	117	12.0	38.5	3.4	11.1	–	12.0	3.4	1.7	1.7
Glenburn town, Penobscot County	1 298	41.8	7.6	10.1	8.0	–	2.5	2.8	3.0	–
Glenwood plantation, Aroostook County	22	40.9	22.7	–	18.2	–	–	–	–	–
Gorham CDP, Cumberland County	1 091	13.1	35.9	11.4	16.7	1.4	.7	84.6	65.9	.7
Gorham town, Cumberland County	4 060	24.4	26.0	9.1	19.0	.4	.7	48.3	29.6	.8
Gouldsboro town, Hancock County	1 158	24.3	36.4	10.3	19.8	–	4.7	.9	.9	3.6
Grand Isle town, Aroostook County	243	9.1	52.7	8.2	35.4	–	1.6	–	–	2.5
Grand Lake Stream plantation, Washington County	232	17.2	40.5	12.5	21.1	–	17.7	–	–	4.3
Gray town, Cumberland County	2 836	23.9	16.4	13.2	16.2	.4	3.8	35.3	4.4	1.8
Great Pond town, Hancock County	59	40.7	16.9	16.9	13.6	–	20.3	–	–	5.1
Greenbush town, Penobscot County	527	28.8	15.7	13.3	12.7	–	9.5	3.2	–	6.8
Greene town, Androscoggin County	1 446	27.9	11.8	5.5	18.2	–	1.6	2.7	2.7	1.4
Greenfield town, Penobscot County	186	31.2	17.7	45.7	7.0	–	4.8	–	–	1.6
Greenville CDP, Piscataquis County	908	21.6	39.1	17.4	13.0	–	2.5	65.0	74.9	2.0
Greenville town, Piscataquis County	1 309	27.0	32.8	18.3	10.5	1.1	4.8	46.3	53.2	2.4
Greenwood town, Oxford County	626	19.3	39.1	16.3	20.9	–	7.5	11.0	6.4	5.0
Guilford CDP, Piscataquis County	525	16.6	50.3	25.1	19.2	1.0	.6	96.4	90.9	1.3
Guilford town, Piscataquis County	845	19.6	45.4	22.1	20.2	.6	8.4	65.2	58.3	8.6
Hallowell city, Kennebec County	1 192	9.5	72.9	29.4	19.3	1.4	.3	88.1	86.1	.2
Hamlin town, Aroostook County	108	7.4	39.8	1.9	25.9	–	–	12.0	1.9	–
Hammond town, Aroostook County	77	26.0	10.4	50.6	3.9	–	55.8	–	–	53.2
Hampden CDP, Penobscot County	1 574	27.0	20.6	7.3	22.6	–	–	92.8	77.4	–
Hampden town, Penobscot County	2 288	25.5	23.1	6.5	24.5	–	.7	67.6	55.2	.3
Hancock town, Hancock County	960	30.4	31.4	6.9	15.8	–	3.9	3.3	3.4	2.7
Hanover town, Oxford County	192	24.0	44.3	6.8	26.0	–	4.2	10.9	10.9	–
Harmony town, Somerset County	446	27.8	37.2	16.1	13.9	–	10.1	2.2	2.2	7.2
Harpswell town, Cumberland County	3 432	26.5	27.2	16.8	16.6	–	8.3	2.6	2.2	4.7
Harrington town, Washington County	485	15.3	49.5	15.3	25.8	–	11.8	35.1	.6	5.6
Harrison town, Cumberland County	1 193	23.9	24.3	9.6	21.7	–	4.2	13.1	.2	3.7
Hartford town, Oxford County	478	27.0	18.0	24.3	9.4	–	23.6	–	–	18.8
Hartland CDP, Somerset County	393	13.7	54.2	9.4	18.1	–	1.3	94.4	89.8	1.0
Hartland town, Somerset County	978	21.6	34.4	11.6	14.4	–	5.4	45.9	41.1	4.0
Haynesville town, Aroostook County	161	31.1	22.4	3.7	9.9	–	1.9	–	–	1.9
Hebron town, Oxford County	333	25.2	40.8	10.8	19.5	–	1.5	18.0	11.1	2.4
Hermon town, Penobscot County	1 421	23.9	16.5	7.5	14.1	.6	1.4	4.5	6.4	.5
Hersey town, Aroostook County	52	32.7	25.0	23.1	11.5	–	19.2	–	–	11.5
Hibberts gore, Lincoln County	–	–	–	–	–	–	–	–	–	–
Highland plantation, Somerset County	36	11.1	33.3	5.6	41.7	–	19.4	–	–	–
Hiram town, Oxford County	693	33.9	34.1	10.8	27.0	–	6.2	5.5	–	3.9
Hodgdon town, Aroostook County	482	23.9	34.0	10.8	23.7	–	1.0	–	1.2	.4
Holden town, Penobscot County	1 333	29.0	9.8	10.9	14.1	–	1.2	25.5	13.1	2.6
Hollis town, York County	1 254	28.9	22.6	2.7	26.2	–	1.5	3.7	3.7	.5
Hope town, Knox County	542	24.9	30.3	12.2	16.1	–	7.4	.4	–	6.1
Houlton CDP, Aroostook County	2 393	12.1	59.3	19.1	15.4	–	.9	95.1	90.6	.7
Houlton town, Aroostook County	2 771	12.7	56.1	17.4	16.5	–	1.2	85.9	80.6	1.2
Howland town, Penobscot County	577	14.4	29.8	13.2	12.8	–	–	81.6	76.9	.3
Howland CDP, Penobscot County	532	13.5	31.6	13.2	13.2	–	–	88.5	83.5	.4

Table 12. **Structural, Plumbing, and Equipment Characteristics: 1990**—Con.

[Data based on sample and subject to sampling variability, see text. For definitions of terms and meanings of symbols, see text]

State County Place and [In Selected States] County Subdivision	All housing units	Percent								
		Year structure built		Bedrooms		Condominium	Lacking complete plumbing facilities	With public water system or private company	With public sewer	Lacking complete kitchen facilities
		1980 to March 1990	1939 or earlier	None or 1	4 or more					
PLACE AND COUNTY SUBDIVISION—Con.										
Hudson town, Penobscot County	603	35.0	15.1	5.8	15.9	-	3.5	-	-	2.5
Industry town, Franklin County	430	26.3	27.2	15.1	7.9	1.9	10.2	-	-	7.7
Island Falls town, Aroostook County	637	27.5	42.7	9.4	19.5	5.8	4.2	46.9	8.2	.3
Isle au Haut town, Knox County	140	15.0	41.4	13.6	18.6	-	40.0	25.0	-	26.4
Islesboro town, Waldo County	632	14.2	54.3	14.1	29.7	-	9.7	1.7	4.3	6.8
Jackman town, Somerset County	524	11.1	45.0	17.7	12.4	-	.4	84.9	86.3	.4
Jackson town, Waldo County	167	35.3	16.8	17.4	22.2	-	22.2	-	-	15.6
Jay town, Franklin County	2 002	21.6	22.7	4.6	18.1	-	1.7	67.1	52.1	1.7
Jefferson town, Lincoln County	1 219	24.5	25.8	4.4	19.1	-	5.4	.2	-	3.9
Jonesboro town, Washington County	288	16.0	34.4	13.5	17.4	-	11.8	-	-	9.4
Jonesport town, Washington County	851	18.6	41.0	12.5	18.8	-	13.9	2.4	2.0	10.9
Kenduskeag town, Penobscot County	454	25.1	18.1	5.3	13.4	-	2.9	6.4	5.5	2.4
Kennebunk CDP, York County	1 969	31.9	29.0	13.2	23.6	11.1	-	95.9	75.3	-
Kennebunk town, York County	4 021	30.2	26.9	9.1	27.5	6.0	.1	83.3	56.5	-
Kennebunkport CDP, York County	781	15.1	45.7	8.3	31.2	5.6	1.2	84.0	75.2	1.2
Kennebunkport town, York County	2 244	19.7	33.0	8.9	22.1	3.1	.4	70.5	38.3	.4
Kingfield town, Franklin County	596	22.0	45.3	13.8	20.3	-	4.2	68.1	33.4	2.3
Kingman unorg., Penobscot County	97	35.1	17.5	17.5	6.2	-	13.4	-	-	10.3
Kingsbury plantation, Piscataquis County	81	27.2	34.6	85.2	-	-	30.9	-	-	17.3
Kittery CDP, York County	2 096	10.5	42.3	19.2	14.8	-	.5	98.5	75.6	1.2
Kittery town, York County	3 927	15.5	35.0	13.1	16.2	-	.5	89.3	46.2	.7
Kittery Point CDP, York County	512	6.3	53.7	3.1	18.4	-	-	93.6	1.4	-
Knox town, Waldo County	278	24.5	20.5	12.9	20.9	-	10.8	-	-	6.8
Lagrange town, Penobscot County	214	25.2	34.1	6.1	18.2	-	.9	1.4	-	-
Lake View plantation, Piscataquis County	438	23.3	28.3	21.0	.5	-	20.5	-	8.2	4.8
Lakeville town, Penobscot County	106	16.0	11.3	64.2	5.7	-	77.4	-	-	31.1
Lamoine town, Hancock County	692	29.9	31.6	4.6	25.6	-	1.6	6.6	-	1.6
Lebanon town, York County	1 750	38.5	23.8	4.2	17.4	-	.5	9.4	-	1.1
Lee town, Penobscot County	387	30.0	23.8	13.2	13.2	-	21.4	-	.5	9.8
Leeds town, Androscoggin County	666	15.0	24.2	13.4	23.6	-	7.4	1.4	1.7	4.2
Levant town, Penobscot County	571	33.5	18.9	2.3	16.3	-	2.1	1.6	.9	-
Lewiston city, Androscoggin County	17 118	9.8	45.1	21.2	10.5	.4	.4	97.0	94.3	1.3
Liberty town, Waldo County	580	27.2	24.3	22.8	12.9	-	14.1	-	-	9.0
Limerick town, York County	968	23.9	27.8	5.8	21.0	-	2.1	42.1	21.2	.9
Limestone CDP, Aroostook County	545	31.0	16.3	15.4	16.1	-	-	80.2	84.6	-
Limestone town, Aroostook County	2 421	10.6	6.4	5.8	14.1	.7	.4	83.1	84.4	.1
Limington town, York County	1 058	25.0	20.7	5.4	21.8	-	4.4	-	-	1.6
Lincoln CDP, Penobscot County	1 454	12.9	32.5	12.8	10.9	-	1.2	89.0	86.2	.7
Lincoln town, Penobscot County	2 569	23.0	24.0	14.8	11.8	-	11.4	57.0	51.5	7.0
Lincoln plantation, Oxford County	114	26.3	17.5	1.8	28.9	-	-	45.6	43.0	-
Lincolnville town, Waldo County	1 142	27.0	36.8	18.4	15.1	2.5	10.0	3.4	3.9	6.0
Linneus town, Aroostook County	421	24.5	24.2	19.5	19.7	-	13.5	-	-	10.7
Lisbon town, Androscoggin County	3 616	21.6	29.7	9.1	17.9	1.2	.7	84.5	71.4	.9
Lisbon Falls CDP, Androscoggin County	1 759	20.0	37.0	9.2	18.8	1.5	-	97.1	85.0	.2
Litchfield town, Kennebec County	1 328	26.1	20.0	6.6	14.3	-	5.6	5.7	.9	3.8
Little Falls-South Windham CDP, Cumberland County	481	16.8	52.8	8.1	20.4	1.5	2.1	95.2	45.3	2.1
Littleton town, Aroostook County	368	25.0	32.9	10.6	26.6	-	3.0	-	-	2.4
Livermore town, Androscoggin County	919	16.2	29.8	12.2	19.4	-	8.4	2.4	2.5	4.0
Livermore Falls town, Androscoggin County	1 478	13.5	42.2	12.3	16.8	2.4	1.3	76.5	66.8	.7
Livermore Falls CDP, Androscoggin County	904	4.3	57.0	17.5	18.1	2.4	-	99.0	94.6	-
Loring AFB CDP, Aroostook County	1 527	.2	1.8	.9	12.1	1.2	.1	100.0	99.9	.1
Lovell town, Oxford County	922	22.3	47.9	4.9	26.0	-	3.8	-	-	5.6
Lowell town, Penobscot County	161	24.8	19.9	17.4	16.8	-	20.5	-	-	5.0
Lubec town, Washington County	1 014	11.6	54.2	17.0	21.5	-	7.7	76.8	44.0	6.0
Ludlow town, Aroostook County	178	28.7	25.3	14.0	20.8	-	13.5	1.1	-	15.2
Lyman town, York County	1 473	27.0	4.8	8.3	18.6	-	-	3.3	1.2	-
Machias CDP, Washington County	684	19.7	52.3	23.8	14.6	-	1.0	95.2	96.2	.9
Machias town, Washington County	1 050	18.0	47.1	19.4	15.1	-	2.5	70.5	71.3	2.2
Machiasport town, Washington County	516	15.9	43.0	10.5	18.4	-	6.6	.4	.4	6.4
Macwahoc plantation, Aroostook County	101	23.8	29.7	2.0	9.9	-	4.0	-	-	-
Madawaska CDP, Aroostook County	1 622	15.4	28.6	20.3	15.1	-	.4	92.2	96.9	-
Madawaska town, Aroostook County	2 246	18.4	25.2	17.5	14.1	-	1.3	66.9	73.8	.4
Madison CDP, Somerset County	1 224	11.0	55.4	13.0	19.4	-	-	95.8	92.6	-
Madison town, Somerset County	2 180	17.6	48.7	12.6	19.2	-	3.2	57.2	53.6	2.8
Madrid town, Franklin County	195	24.6	30.3	34.9	13.8	-	31.8	-	-	27.7
Magalloway plantation, Oxford County	108	25.9	24.1	-	21.3	-	3.7	3.7	-	-
Manchester town, Kennebec County	1 004	21.6	17.9	6.2	19.8	5.2	.5	32.9	38.2	.5
Mapleton town, Aroostook County	720	15.1	29.7	9.2	16.1	-	-	6.1	28.5	.3
Mariaville town, Hancock County	222	39.2	15.8	23.9	14.0	-	12.2	.9	2.3	12.2
Marshfield town, Washington County	169	17.2	21.9	1.2	30.2	-	2.4	-	-	2.4
Mars Hill town, Aroostook County	717	16.6	40.7	12.3	15.2	-	.6	76.0	69.5	-
Mars Hill-Blaine CDP, Aroostook County	700	14.6	39.1	10.9	13.3	-	1.0	92.9	72.7	.3
Masardis town, Aroostook County	154	22.1	33.1	9.1	13.0	-	10.4	-	-	7.8
Matinicus Isle plantation, Knox County	102	11.8	64.7	3.9	23.5	-	24.5	-	-	11.8
Mattawamkeag town, Penobscot County	347	19.3	32.6	11.8	17.3	-	6.3	2.9	5.5	6.9
Maxfield town, Penobscot County	54	40.7	3.7	20.4	3.7	-	9.3	-	-	-
Mechanic Falls town, Androscoggin County	1 115	13.3	50.5	9.8	16.4	1.3	.4	74.1	65.0	.5
Mechanic Falls CDP, Androscoggin County	928	12.0	54.2	11.2	14.9	1.5	.4	83.7	78.1	.6
Meddybemps town, Washington County	139	28.1	22.3	12.9	17.3	-	20.1	-	-	20.1
Medford town, Piscataquis County	115	35.7	33.0	40.0	10.4	-	11.3	1.7	1.7	7.8
Medway town, Penobscot County	676	22.3	12.9	6.8	15.8	-	2.7	8.7	2.7	.9
Mercer town, Somerset County	321	42.1	23.7	9.3	13.1	-	6.2	2.5	1.9	1.9
Merrill town, Aroostook County	156	24.4	24.4	18.6	12.2	-	26.9	-	-	21.2
Mexico CDP, Oxford County	1 033	6.3	52.5	14.2	10.7	-	-	100.0	95.6	-
Mexico town, Oxford County	1 495	11.8	40.9	13.2	8.9	-	-	88.8	83.0	.3
Milbridge town, Washington County	776	22.0	39.3	11.3	16.1	-	7.0	30.8	5.0	4.4
Milford CDP, Penobscot County	928	36.0	20.4	11.4	5.3	-	.8	85.8	78.4	.3
Milford town, Penobscot County	1 178	37.6	17.6	12.1	5.9	-	2.9	68.2	61.8	.6
Millinocket town, Penobscot County	2 874	5.5	35.1	11.7	16.4	-	.3	99.1	98.3	.8
Millinocket CDP, Penobscot County	2 867	5.5	34.9	11.8	16.4	-	.3	99.4	98.6	.8

Table 12. **Structural, Plumbing, and Equipment Characteristics: 1990**—Con.

[Data based on sample and subject to sampling variability, see text. For definitions of terms and meanings of symbols, see text]

State County Place and [In Selected States] County Subdivision	All housing units	Percent								
		Year structure built		Bedrooms		Condominium	Lacking complete plumbing facilities	With public water system or private company	With public sewer	Lacking complete kitchen facilities
		1980 to March 1990	1939 or earlier	None or 1	4 or more					
PLACE AND COUNTY SUBDIVISION— Con.										
Milo CDP, Piscataquis County	982	14.7	48.0	9.1	9.6	–	1.4	92.5	79.0	1.4
Milo town, Piscataquis County	1 225	17.2	41.8	13.0	10.9	–	6.9	78.9	66.2	5.9
Milton unorg., Oxford County	60	30.0	31.7	8.3	40.0	–	8.3	–	–	8.3
Minot town, Androscoggin County	576	26.2	27.4	4.0	20.7	–	.7	–	–	.7
Monhegan plantation, Lincoln County	145	11.0	69.7	1.4	11.0	–	–	23.4	4.8	–
Monmouth town, Kennebec County	1 540	23.8	25.2	9.4	17.0	–	1.8	21.2	30.5	.8
Monroe town, Waldo County	358	21.2	34.6	4.2	19.6	–	8.1	–	–	3.4
Monson town, Piscataquis County	506	13.6	52.0	16.0	17.8	–	16.6	30.6	10.3	13.0
Monticello town, Aroostook County	393	8.7	44.8	10.4	21.1	–	5.6	–	–	3.6
Montville town, Waldo County	383	21.1	40.2	18.8	21.1	–	19.8	–	1.6	15.9
Moose River town, Somerset County	138	23.2	48.6	8.7	17.4	–	–	23.2	3.6	–
Moro plantation, Aroostook County	65	30.8	7.7	43.1	7.7	–	55.4	–	–	24.6
Morrill town, Waldo County	227	28.2	35.2	6.6	25.6	–	7.5	19.8	–	5.7
Moscow town, Somerset County	291	23.4	24.7	18.6	16.8	–	5.2	51.9	–	3.4
Mount Chase town, Penobscot County	217	21.7	21.7	7.8	16.6	–	–	35.9	38.2	–
Mount Desert town, Hancock County	1 700	21.6	42.1	11.6	27.8	.2	1.5	43.8	56.1	2.1
Mount Vernon town, Kennebec County	829	27.3	32.9	9.4	20.1	–	5.9	1.9	.8	6.3
Naples town, Cumberland County	1 946	32.1	15.3	9.8	14.3	8.0	3.3	8.2	3.2	2.7
Nashville plantation, Aroostook County	32	9.4	12.5	31.3	15.6	–	50.0	–	–	50.0
Newburgh town, Penobscot County	519	26.2	21.0	13.7	18.5	–	1.7	8.3	8.3	.4
New Canada town, Aroostook County	83	27.7	37.3	4.8	32.5	–	4.8	–	–	–
Newcastle town, Lincoln County	723	18.3	51.0	6.4	30.4	–	2.1	21.6	14.2	1.9
Newfield town, York County	800	32.4	18.1	6.1	25.0	–	.4	1.4	.9	.4
New Gloucester town, Cumberland County	1 363	30.7	23.3	7.6	21.5	–	1.8	1.1	.5	1.2
New Limerick town, Aroostook County	346	17.6	32.4	15.0	9.8	–	11.6	–	–	6.4
Newport town, Penobscot County	1 487	14.3	40.8	10.0	18.0	–	2.9	58.0	51.6	2.8
Newport CDP, Penobscot County	887	11.0	50.5	10.5	19.8	–	1.8	90.0	84.7	1.7
New Portland town, Somerset County	469	27.5	34.5	8.7	22.0	–	4.1	13.4	2.6	2.3
Newry town, Oxford County	960	12.5	76.4	13.1	25.0	–	.4	71.1	73.1	–
New Sharon town, Franklin County	492	26.0	34.6	10.4	18.3	–	11.8	17.5	–	6.1
New Sweden town, Aroostook County	319	17.9	52.0	15.4	24.5	–	5.3	7.8	7.8	3.8
New Vineyard town, Franklin County	391	23.3	37.9	8.7	31.7	–	6.1	–	.8	5.6
Nobleboro town, Lincoln County	892	24.8	27.7	11.2	13.8	–	5.6	4.1	8.9	4.0
Norridgewock CDP, Somerset County	598	27.4	33.1	13.5	16.9	1.7	.7	71.4	6.9	.7
Norridgewock town, Somerset County	1 193	26.7	31.0	13.1	18.0	.8	6.0	42.2	5.2	3.6
North Berwick CDP, York County	572	10.7	54.7	8.7	21.3	–	–	82.3	74.3	2.6
North Berwick town, York County	1 449	24.8	30.4	6.1	21.0	1.9	–	37.9	31.2	1.0
Northeast Piscataquis unorg., Piscataquis County	1 249	16.4	26.7	32.3	6.3	–	79.8	2.8	2.5	75.5
Northeast Somerset unorg., Somerset County	968	21.0	40.2	31.2	7.6	–	4.8	35.3	16.9	1.2
Northfield town, Washington County	185	41.6	42.7	22.7	17.3	–	54.6	–	–	36.8
North Franklin unorg., Franklin County	183	15.8	20.8	51.4	9.3	–	20.2	45.4	12.0	15.8
North Haven town, Knox County	436	9.9	62.2	2.1	30.0	–	2.3	60.1	50.7	–
North Oxford unorg., Oxford County	287	19.9	22.6	1.4	32.8	–	1.4	33.8	26.8	–
North Penobscot unorg., Penobscot County	877	14.3	10.4	47.3	2.3	–	65.7	.6	.6	52.3
Northport town, Waldo County	893	19.0	48.0	12.0	17.8	–	4.7	29.5	25.5	3.6
North Washington unorg., Washington County	672	18.5	26.6	24.1	15.0	–	16.5	1.6	1.2	11.2
Northwest Aroostook unorg., Aroostook County	209	34.9	–	68.9	–	–	73.7	1.9	–	68.4
Northwest Hancock unorg., Hancock County	17	11.8	11.8	11.8	11.8	–	11.8	–	–	–
Northwest Piscataquis unorg., Piscataquis County	913	7.1	25.2	23.1	6.9	6.2	17.3	39.2	16.9	11.7
Northwest Somerset unorg., Somerset County	263	16.3	50.6	20.2	29.3	–	19.0	41.8	33.5	15.2
North Windham CDP, Cumberland County	1 636	24.1	9.7	12.6	16.8	4.5	2.7	76.7	9.9	2.8
North Yarmouth town, Cumberland County	833	31.6	24.8	2.5	27.4	1.3	.7	28.9	2.6	.4
Norway CDP, Oxford County	1 419	23.3	38.5	23.4	11.7	5.1	1.1	90.3	89.9	.6
Norway town, Oxford County	2 479	23.0	37.3	17.6	15.1	2.9	.9	52.3	52.0	.6
Oakfield town, Aroostook County	465	16.6	32.5	21.7	12.0	7.7	19.1	–	–	18.7
Oakland CDP, Kennebec County	1 481	22.9	25.7	16.7	13.4	1.1	–	74.1	62.1	–
Oakland town, Kennebec County	2 473	22.6	21.5	16.5	12.6	.6	–	47.6	37.8	–
Ogunquit town, York County	1 469	21.3	34.7	18.2	20.6	24.0	.7	93.1	83.3	.5
Old Orchard Beach town, York County	5 668	35.3	27.3	23.8	9.1	18.9	.4	96.8	91.5	.3
Old Orchard Beach CDP, York County	5 668	35.3	27.3	23.8	9.1	18.9	.4	96.8	91.5	.3
Old Town city, Penobscot County	3 483	13.7	44.5	17.0	15.9	–	.5	87.5	86.0	–
Orient town, Aroostook County	237	20.7	8.0	23.6	4.2	–	–	–	–	–
Orland town, Hancock County	1 068	25.4	29.1	8.9	13.6	–	6.5	.7	.4	2.3
Orono town, Penobscot County	2 685	17.3	30.9	21.5	17.6	2.2	.6	82.2	79.7	1.2
Orono CDP, Penobscot County	2 299	16.6	33.4	24.3	18.6	2.5	.7	95.5	91.1	1.3
Orrington town, Penobscot County	1 376	17.4	29.5	6.9	22.7	–	.9	7.5	2.5	1.3
Osborn town, Hancock County	125	–	80.8	17.6	12.8	–	14.4	–	–	3.2
Otis town, Hancock County	599	37.7	13.9	19.4	11.0	–	4.3	–	–	3.2
Otisfield town, Oxford County	816	24.6	29.8	4.8	20.6	–	3.6	–	–	2.9
Owls Head town, Knox County	909	17.7	31.2	7.3	16.8	1.2	1.7	18.4	1.8	1.2
Oxbow plantation, Aroostook County	70	47.1	22.9	21.4	12.9	–	38.6	2.9	–	28.6
Oxford CDP, Oxford County	554	28.2	29.4	8.5	30.0	–	1.8	37.0	2.5	2.5
Oxford town, Oxford County	1 781	30.8	27.4	9.8	20.3	–	1.9	28.5	6.0	1.5
Palermo town, Waldo County	644	31.1	25.8	13.8	19.1	.6	9.9	.6	.6	7.8
Palmyra town, Somerset County	757	28.8	23.9	10.0	16.5	–	6.6	5.7	2.0	4.0
Paris town, Oxford County	1 899	21.6	38.1	16.8	19.2	–	3.2	65.4	61.8	1.7
Parkman town, Piscataquis County	398	29.4	21.6	19.3	12.1	–	16.1	1.3	.8	7.0
Parsonsfield town, York County	855	19.4	38.1	7.6	25.8	.6	3.6	30.6	2.1	2.1
Passadumkeag town, Penobscot County	181	22.1	20.4	18.2	17.1	–	13.8	6.1	6.1	10.5
Passamaquoddy Indian Township Reservation, Washington County	231	41.6	6.5	4.8	27.7	–	.9	89.2	87.4	.9

Table 12. **Structural, Plumbing, and Equipment Characteristics: 1990**—Con.

[Data based on sample and subject to sampling variability, see text. For definitions of terms and meanings of symbols, see text]

State County Place and [In Selected States] County Subdivision	All housing units	Percent								
		Year structure built		Bedrooms		Condominium	Lacking complete plumbing facilities	With public water system or private company	With public sewer	Lacking complete kitchen facilities
		1980 to March 1990	1939 or earlier	None or 1	4 or more					
PLACE AND COUNTY SUBDIVISION— Con.										
Passamaquoddy Pleasant Point Reservation, Washington County	168	32.7	1.2	14.3	23.2	–	4.2	95.8	94.0	4.2
Patten town, Penobscot County	535	16.8	41.5	11.6	17.6	1.9	3.0	42.1	11.2	1.1
Pembroke town, Washington County	445	14.2	58.2	11.5	18.9	–	10.8	–	–	7.4
Penobscot town, Hancock County	571	23.5	39.6	12.8	12.6	–	17.0	1.1	–	13.1
Penobscot Indian Island Reservation, Penobscot County	181	20.4	24.9	14.9	17.1	–	3.3	95.0	96.7	–
Perham town, Aroostook County	162	10.5	57.4	10.5	27.2	–	13.0	–	–	13.0
Perkins unorg., Sagadahoc County	–	–	–	–	–	–	–	–	–	–
Perry town, Washington County	428	16.4	38.1	11.2	15.2	–	10.3	2.8	.5	3.3
Peru town, Oxford County	843	20.3	30.2	6.9	16.8	–	4.0	.2		2.7
Phillips town, Franklin County	601	20.1	48.1	23.3	21.0	–	21.3	40.6	3.0	20.3
Phippsburg town, Sagadahoc County	1 224	18.3	41.3	8.5	22.3	–	6.0	3.7	1.5	1.7
Pittsfield CDP, Somerset County	1 292	15.9	54.3	13.2	14.2	–	–	94.4	88.2	–
Pittsfield town, Somerset County	1 713	16.7	50.1	12.7	15.4	–	–	72.0	66.5	–
Pittston town, Kennebec County	889	16.0	25.5	6.3	20.2	–	4.7	9.9	.8	1.1
Pleasant Ridge plantation, Somerset County	68	10.3	52.9	41.2	13.2	–	2.9	–	–	–
Plymouth town, Penobscot County	457	28.2	15.5	10.9	15.3	–	9.4	–	.4	1.8
Poland town, Androscoggin County	1 864	31.5	20.1	9.3	14.1	–	5.4	2.1	2.5	2.3
Portage Lake town, Aroostook County	516	16.9	15.9	26.7	6.2	–	21.7	–	–	20.2
Porter town, Oxford County	675	28.1	45.5	8.1	20.0	–	4.6	30.5	.7	1.2
Portland city, Cumberland County	31 293	11.1	51.2	28.0	12.9	5.7	.4	98.2	95.1	.9
Pownal town, Cumberland County	434	14.1	38.7	4.1	30.0	–	1.4	–	.5	.9
Prentiss plantation, Penobscot County	99	34.3	32.3	22.2	22.2	–	24.2	–	1.0	15.2
Presque Isle city, Aroostook County	4 411	17.5	30.6	15.8	9.2	.5	1.0	76.6	78.4	1.1
Princeton town, Washington County	468	22.0	32.1	15.0	17.5	–	3.8	4.9	5.3	.9
Prospect town, Waldo County	237	17.7	45.1	8.4	27.4	–	13.1	.8	–	11.4
Randolph town, Kennebec County	819	20.4	41.3	13.3	15.4	1.2	.5	99.1	95.8	–
Randolph CDP, Kennebec County	819	20.4	41.3	13.3	15.4	1.2	.5	99.1	95.8	–
Rangeley town, Franklin County	1 349	24.9	50.3	13.0	20.2	2.0	2.1	33.1	27.4	.3
Rangeley plantation, Franklin County	417	42.9	37.9	24.0	5.0	–	13.7	13.2	–	5.3
Raymond town, Cumberland County	2 050	25.1	26.5	10.8	15.9	–	3.2	.4	.4	1.2
Readfield town, Kennebec County	1 003	23.4	27.1	5.9	27.2	–	1.2	3.1	1.9	–
Reed plantation, Aroostook County	94	11.7	60.6	8.5	8.5	–	9.6	–	–	4.3
Richmond CDP, Sagadahoc County	746	9.7	59.8	16.4	17.8	–	.7	85.9	85.1	–
Richmond town, Sagadahoc County	1 322	16.7	46.8	13.1	13.0	–	3.7	51.4	50.5	1.2
Ripley town, Somerset County	262	25.2	29.8	8.8	17.9	–	4.6	–	–	3.4
Robbinston town, Washington County	317	20.5	38.5	15.5	12.6	–	7.3	1.9	3.2	6.0
Rockland city, Knox County	3 719	11.4	59.2	24.8	15.9	.5	.5	97.2	87.9	1.2
Rockport town, Knox County	1 409	24.2	37.5	6.6	19.6	3.4	.3	58.8	8.6	.3
Rome town, Kennebec County	776	26.2	15.7	9.0	18.7	.8	5.2	.6	.6	5.3
Roque Bluffs town, Washington County	218	19.7	30.7	19.3	15.6	–	20.6	–	–	19.7
Roxbury town, Oxford County	418	16.7	30.9	19.1	13.4	–	25.4	.5	–	8.9
Rumford CDP, Oxford County	2 595	3.7	72.8	17.5	18.0	–	.2	97.1	99.0	1.0
Rumford town, Oxford County	3 274	6.9	66.4	15.0	19.8	–	.2	83.8	86.3	.8
Sabattus town, Androscoggin County	1 394	30.9	22.7	7.6	14.6	–	.4	41.1	35.0	.7
Saco city, York County	6 826	26.8	36.3	12.6	14.3	4.2	1.1	87.1	74.4	.5
St. Agatha town, Aroostook County	416	8.9	45.4	16.3	21.2	–	2.6	5.3	31.7	2.6
St. Albans town, Somerset County	984	24.9	26.4	12.9	16.1	1.4	4.8	.6	.4	.9
St. Francis town, Aroostook County	305	10.8	27.5	13.8	21.3	–	6.2	19.7	.7	4.9
St. George town, Knox County	1 567	17.9	41.6	10.0	18.4	.4	4.5	6.6	1.1	3.1
St. John plantation, Aroostook County	115	13.0	25.2	11.3	11.3	–	–	–	–	–
Sandy River plantation, Franklin County	241	20.7	29.5	16.6	24.5	–	8.7	2.5	1.7	5.8
Sanford CDP, York County	4 275	13.1	50.4	14.5	15.8	.5	.3	98.2	95.5	–
Sanford town, York County	8 315	22.6	37.0	13.7	15.9	1.2	.3	83.6	73.7	.4
Sangerville town, Piscataquis County	710	14.5	42.5	14.5	25.1	–	7.9	33.1	25.8	7.6
Scarborough CDP, Cumberland County	1 176	45.3	5.4	8.8	11.1	23.1	–	96.8	83.0	–
Scarborough town, Cumberland County	5 391	27.2	18.7	4.7	24.0	6.6	1.0	83.9	63.1	.4
Searsmont town, Waldo County	483	20.7	29.4	14.5	19.5	–	15.7	2.3	1.0	10.4
Searsport CDP, Waldo County	593	12.6	49.6	16.4	20.6	1.2	1.9	83.6	69.6	1.0
Searsport town, Waldo County	1 237	20.6	34.3	13.5	18.4	.6	8.6	51.9	35.2	7.2
Sebago town, Cumberland County	1 202	22.7	36.7	9.9	21.0	–	2.7	.5	.5	1.7
Sebec town, Piscataquis County	319	29.2	42.6	7.5	26.0	–	8.2	3.4	3.4	6.9
Seboeis plantation, Penobscot County	66	12.1	21.2	25.8	4.5	–	27.3	19.7	19.7	12.1
Seboomook Lake unorg., Somerset County	190	–	32.1	19.5	40.5	–	8.9	91.1	91.1	–
Sedgwick town, Hancock County	561	18.0	48.3	16.2	22.1	–	13.0	3.4	3.4	11.2
Shapleigh town, York County	1 608	28.9	20.3	11.8	15.2	–	3.1	3.2	.2	1.1
Sherman town, Aroostook County	388	21.6	43.0	8.5	34.0	–	2.1	–	–	1.3
Shirley town, Piscataquis County	173	31.8	21.4	28.3	17.3	–	33.5	1.2	1.2	25.4
Sidney town, Kennebec County	1 123	32.1	20.1	5.6	21.1	–	2.7	3.6	3.7	1.2
Skowhegan CDP, Somerset County	3 124	19.2	55.5	19.1	13.0	–	.3	85.8	89.3	.2
Skowhegan town, Somerset County	3 914	21.3	47.1	18.2	12.8	–	1.5	72.6	76.4	.9
Smithfield town, Somerset County	581	16.9	42.3	20.0	10.7	–	3.6	–	.2	2.1
Smyrna town, Aroostook County	171	22.2	26.3	9.9	12.9	–	8.8	–	–	4.7
Solon town, Somerset County	501	28.1	33.3	10.8	20.6	–	.4	45.1	5.0	–
Somerville town, Lincoln County	237	24.9	13.5	7.2	12.2	–	9.3	–	–	6.3
Sorrento town, Hancock County	280	21.1	25.7	13.9	16.4	–	2.9	41.8	2.9	.7
South Aroostook unorg., Aroostook County	476	20.8	22.3	12.6	18.7	–	18.1	–	–	14.3
South Berwick town, York County	2 262	33.7	35.6	10.5	17.6	6.4	1.7	58.2	51.8	.6
South Bristol town, Lincoln County	790	13.8	48.1	10.5	22.9	–	3.2	–	–	.9
Southeast Piscataquis unorg., Piscataquis County	330	40.6	38.2	42.1	9.7	–	61.8	–		40.3
South Eliot CDP, York County	1 249	16.5	31.1	4.5	21.3	–	.8	69.1	36.8	–
South Franklin unorg., Franklin County	47	8.5	27.7	46.8	10.6	–	31.9	–	–	27.7
South Oxford unorg., Oxford County	360	33.1	13.1	5.3	25.8	–	–	–	–	–
South Paris CDP, Oxford County	983	18.4	44.5	21.7	12.6	–	1.4	93.5	92.2	.6
Southport town, Lincoln County	781	6.7	59.3	7.9	20.9	–	.1	19.5	14.0	–
South Portland city, Cumberland County	9 713	17.4	32.9	12.3	14.5	7.1	.4	99.8	97.7	.7
South Sanford CDP, York County	1 635	33.6	5.8	14.4	13.3	–	.4	55.6	32.5	.4
South Thomaston town, Knox County	697	22.8	28.8	14.9	15.2	–	6.0	.4	.7	3.7
Southwest Harbor town, Hancock County	1 271	19.1	39.5	15.7	18.3	1.4	1.7	79.9	59.6	1.4
Springfield town, Penobscot County	161	10.6	41.0	1.2	15.5	–	13.7	–	–	6.8
Springvale CDP, York County	1 474	24.8	44.6	15.8	13.6	5.3	–	95.3	91.6	1.6

Table 12. **Structural, Plumbing, and Equipment Characteristics: 1990**—Con.

[Data based on sample and subject to sampling variability, see text. For definitions of terms and meanings of symbols, see text]

State County Place and [In Selected States] County Subdivision	All housing units	Percent								
		Year structure built		Bedrooms						
		1980 to March 1990	1939 or earlier	None or 1	4 or more	Condominium	Lacking complete plumbing facilities	With public water system or private company	With public sewer	Lacking complete kitchen facilities
PLACE AND COUNTY SUBDIVISION—Con.										
Square Lake unorg., Aroostook County	1 060	2.7	77.3	19.6	11.9	–	–	–	–	–
Stacyville town, Penobscot County	205	16.1	34.6	9.8	9.8	–	4.4	1.0	1.0	2.0
Standish town, Cumberland County	3 671	28.5	16.7	7.2	17.7	–	2.0	17.7	.9	1.8
Starks town, Somerset County	246	23.6	36.2	13.0	19.1	–	23.2	12.2	–	11.8
Stetson town, Penobscot County	382	34.6	20.7	7.3	20.7	–	3.1	–	3.1	3.1
Steuben town, Washington County	670	26.1	26.3	20.1	12.7	–	22.2	–	.3	18.2
Stockholm town, Aroostook County	141	21.3	54.6	2.8	17.7	–	1.4	1.4	–	1.4
Stockton Springs town, Waldo County	669	16.1	49.0	6.0	21.5	–	3.6	45.9	2.4	2.8
Stoneham town, Oxford County	344	16.9	44.5	19.5	19.2	–	4.1	20.3	17.4	.6
Stonington town, Hancock County	858	15.6	44.9	16.6	11.7	–	16.0	27.4	12.9	9.2
Stow town, Oxford County	169	30.8	27.8	5.3	20.7	–	4.7	–	–	2.4
Strong town, Franklin County	567	11.1	40.4	13.1	23.1	–	6.2	48.7	3.9	2.6
Sullivan town, Hancock County	641	25.7	41.7	8.0	22.5	–	4.1	4.2	.3	3.4
Sumner town, Oxford County	430	26.5	25.6	13.5	17.0	–	18.1	.7	–	10.7
Surry town, Hancock County	762	23.9	35.0	26.9	12.1	–	18.5	1.3	–	8.8
Swans Island town, Hancock County	381	23.6	28.9	12.3	14.4	–	11.3	2.6	3.1	10.8
Swanville town, Waldo County	622	24.1	17.7	15.0	10.9	–	17.5	2.3	.2	11.6
Sweden town, Oxford County	228	34.6	30.3	15.4	13.6	–	8.3	2.6	2.6	4.8
Talmadge town, Washington County	45	20.0	44.4	15.6	4.4	–	33.3	–	–	24.4
Temple town, Franklin County	308	19.5	25.3	27.9	17.9	–	28.6	17.2	.6	24.4
The Forks plantation, Somerset County	230	16.5	33.9	49.6	12.2	–	10.9	86.1	–	11.3
Thomaston CDP, Knox County	813	8.7	64.3	20.0	28.4	–	–	97.5	92.3	.7
Thomaston town, Knox County	1 183	17.2	50.8	16.1	26.0	–	–	87.3	72.9	.5
Thorndike town, Waldo County	276	22.1	28.6	17.4	19.6	–	9.4	6.9	6.2	2.2
Topsfield town, Washington County	148	14.9	38.5	8.1	14.9	–	18.9	–	–	13.5
Topsham CDP, Sagadahoc County	2 285	29.2	19.4	14.5	23.5	4.6	.4	92.2	62.7	.6
Topsham town, Sagadahoc County	3 237	30.9	19.2	11.9	22.1	3.2	.3	73.7	47.0	.4
Tremont town, Hancock County	948	25.5	41.0	13.3	12.3	2.0	2.7	4.1	2.8	2.3
Trenton town, Hancock County	670	36.3	14.9	12.4	12.1	.6	.9	3.6	3.4	.6
Troy town, Waldo County	360	21.9	32.5	7.2	18.6	–	13.3	–	–	10.6
Turner town, Androscoggin County	1 712	29.6	23.8	6.3	19.0	–	1.9	3.6	3.2	1.3
Twombly unorg., Penobscot County	–	–	–	–	–	–	–	–	–	–
Union town, Knox County	878	23.2	35.8	15.1	16.1	–	8.7	13.4	2.4	4.9
Unity town, Waldo County	783	21.6	31.3	14.9	18.1	–	5.9	8.6	23.9	5.0
Unity unorg., Kennebec County	14	–	–	–	42.9	–	–	–	–	–
Upton town, Oxford County	162	9.9	23.5	11.7	24.1	–	3.7	–	–	–
Van Buren CDP, Aroostook County	1 142	7.4	47.6	16.8	10.8	–	.3	100.0	100.0	–
Van Buren town, Aroostook County	1 214	7.7	46.5	16.5	12.9	–	.9	94.2	94.2	–
Vanceboro town, Washington County	155	2.6	72.9	7.7	29.0	–	6.5	7.7	1.9	3.2
Vassalboro town, Kennebec County	1 602	24.8	30.8	12.6	17.0	–	4.3	24.5	19.0	3.6
Veazie town, Penobscot County	694	16.0	20.0	8.4	17.3	5.0	–	93.2	91.9	–
Verona town, Hancock County	225	19.6	39.1	6.7	24.4	–	.4	–	22.7	–
Vienna town, Kennebec County	311	28.0	31.5	8.4	27.3	–	10.0	–	1.6	7.7
Vinalhaven town, Knox County	1 029	9.6	64.7	13.3	22.5	1.0	10.2	48.1	2.4	2.5
Wade town, Aroostook County	100	12.0	32.0	12.0	24.0	–	21.0	–	–	12.0
Waite town, Washington County	90	15.6	40.0	23.3	11.1	–	16.7	–	–	8.9
Waldo town, Waldo County	249	30.1	22.9	5.6	15.7	–	7.6	–	–	2.4
Waldoboro CDP, Lincoln County	665	29.3	40.5	19.2	20.3	–	–	75.0	65.3	2.6
Waldoboro town, Lincoln County	2 039	29.7	37.2	12.9	14.3	–	2.8	26.9	22.0	2.2
Wales town, Androscoggin County	480	29.2	19.2	5.2	22.9	–	5.4	11.9	7.5	3.1
Wallagrass plantation, Aroostook County	263	11.8	37.3	10.6	25.9	–	3.8	3.8	3.8	2.3
Waltham town, Hancock County	117	34.2	16.2	6.8	33.3	–	5.1	–	–	–
Warren town, Knox County	1 306	24.2	35.1	13.6	17.5	–	3.4	18.7	2.1	2.5
Washburn town, Aroostook County	761	14.7	35.0	11.0	11.6	–	.7	50.1	51.4	.1
Washington town, Knox County	532	18.0	31.6	14.1	15.2	–	11.5	–	–	9.4
Waterboro town, York County	2 144	35.8	10.1	9.9	15.7	–	1.7	17.2	3.0	.3
Waterford town, Oxford County	766	22.2	34.1	7.3	23.6	–	2.0	–	1.4	1.2
Waterville city, Kennebec County	6 975	7.7	45.1	23.1	14.9	1.9	.6	97.4	94.3	.6
Wayne town, Kennebec County	719	20.7	36.4	10.2	22.4	–	4.0	–	.3	.7
Webster plantation, Penobscot County	40	25.0	15.0	27.5	–	–	15.0	–	–	5.0
Weld town, Franklin County	564	11.3	41.7	24.6	13.7	–	23.6	1.1	–	11.0
Wellington town, Piscataquis County	239	20.9	21.3	20.9	14.2	–	20.9	–	–	9.6
Wells town, York County	5 217	31.3	17.7	12.8	16.5	3.0	.5	64.1	53.8	2.3
Wesley town, Washington County	133	30.8	21.1	42.1	7.5	–	47.4	3.8	3.0	36.8
West Bath town, Sagadahoc County	894	23.7	24.2	13.6	15.7	–	6.8	11.3	6.0	3.9
Westbrook city, Cumberland County	6 617	16.0	39.0	14.6	12.6	3.6	.2	97.8	89.1	.2
West Central Franklin unorg., Franklin County	29	37.9	20.7	100.0	–	–	100.0	–	–	100.0
Westfield town, Aroostook County	246	13.4	31.7	6.9	16.3	–	4.5	5.7	–	5.3
West Forks plantation, Somerset County	101	25.7	47.5	13.9	31.7	–	23.8	–	–	23.8
West Gardiner town, Kennebec County	1 051	28.4	16.7	7.6	16.7	–	2.7	1.8	1.6	.6
Westmanland town, Aroostook County	110	1.8	13.6	15.5	10.0	–	35.5	–	–	10.9
Weston town, Aroostook County	233	12.0	15.5	35.6	12.0	–	3.0	–	–	–
West Paris town, Oxford County	619	22.9	39.1	13.2	15.2	–	4.7	42.3	1.0	1.8
Westport town, Lincoln County	411	31.6	27.5	6.3	19.5	–	1.7	–	–	–
Whitefield town, Lincoln County	737	24.3	34.1	10.4	22.4	–	6.1	–	–	3.9
Whiting town, Washington County	241	22.4	28.6	17.8	9.5	–	20.7	–	–	19.1
Whitney unorg., Penobscot County	–	–	–	–	–	–	–	–	–	–
Whitneyville town, Washington County	121	8.3	43.0	1.7	30.6	–	5.0	–	23.1	1.7
Willimantic town, Piscataquis County	239	15.5	35.1	15.5	12.6	–	10.5	10.5	8.8	9.6
Wilton CDP, Franklin County	1 067	15.2	44.2	10.3	13.4	–	.6	86.4	84.2	–
Wilton town, Franklin County	1 809	18.6	39.2	9.3	16.6	–	3.4	61.5	56.4	1.1
Windham town, Cumberland County	5 188	25.6	15.8	15.1	16.3	2.8	2.6	53.0	10.1	1.7
Windsor town, Kennebec County	758	31.7	18.1	7.1	18.6	–	1.2	2.6	1.6	.5
Winn town, Penobscot County	193	16.1	32.6	8.8	17.6	–	7.8	–	–	4.1
Winslow CDP, Kennebec County	2 270	14.8	19.0	10.5	17.2	4.1	.3	97.8	94.9	.3
Winslow town, Kennebec County	3 306	18.1	17.0	10.6	17.0	2.8	1.7	72.4	66.4	.5
Winter Harbor town, Hancock County	515	31.3	37.5	11.3	14.6	3.3	2.1	66.6	66.2	–
Winterport CDP, Waldo County	518	17.6	49.4	6.8	31.9	–	1.4	64.7	62.4	1.2
Winterport town, Waldo County	1 180	26.5	32.7	5.5	24.0	–	1.1	28.7	27.7	.5
Winterville plantation, Aroostook County	286	30.4	2.4	26.2	4.9	–	1.4	6.6	13.6	–

Table 12. **Structural, Plumbing, and Equipment Characteristics: 1990**—Con.

[Data based on sample and subject to sampling variability, see text. For definitions of terms and meanings of symbols, see text]

State County Place and [In Selected States] County Subdivision	All housing units	Percent								
		Year structure built		Bedrooms		Condominium	Lacking complete plumbing facilities	With public water system or private company	With public sewer	Lacking complete kitchen facilities
		1980 to March 1990	1939 or earlier	None or 1	4 or more					
PLACE AND COUNTY SUBDIVISION—Con.										
Winthrop CDP, Kennebec County	1 366	17.8	35.4	14.4	16.6	–	–	86.2	79.7	–
Winthrop town, Kennebec County	2 859	24.2	26.5	13.1	17.6	.3	.6	54.5	46.8	.3
Wiscasset CDP, Lincoln County	583	11.3	55.7	18.0	19.9	5.1	–	62.6	76.0	–
Wiscasset town, Lincoln County	1 374	24.7	28.8	14.3	17.5	2.2	2.3	28.2	36.9	–
Woodland town, Aroostook County	535	14.6	28.0	5.6	19.3	–	4.1	.4	.4	1.9
Woodland CDP, Washington County	534	14.0	40.4	7.7	15.9	–	–	99.6	91.9	.2
Woodstock town, Oxford County	758	21.9	38.9	16.2	15.3	1.6	6.7	1.6	1.6	3.3
Woodville town, Penobscot County	71	28.2	2.8	–	7.0	–	2.8	–	–	2.8
Woolwich town, Sagadahoc County	1 017	28.2	28.1	7.5	22.1	–	2.6	14.1	1.9	1.2
Wyman unorg., Franklin County	135	28.9	–	5.9	9.6	–	–	12.6	1.5	–
Yarmouth CDP, Cumberland County	1 327	14.8	39.2	14.6	21.2	–	.5	96.5	92.2	–
Yarmouth town, Cumberland County	3 309	25.8	26.3	11.8	21.6	7.8	1.2	90.4	77.4	.5
York town, York County	6 504	28.9	29.4	7.5	20.7	2.5	.6	73.8	42.5	.8
York Harbor CDP, York County	1 383	24.5	32.8	8.7	24.2	3.5	–	97.3	55.9	–

Table 13. **Fuels and Equipment Characteristics: 1990**

[Data based on sample and subject to sampling variability, see text. For definitions of terms and meanings of symbols, see text]

State County County Subdivision Place	All occupied housing units	Percent with— House heating fuel: Utility gas	Bottled, tank, or LP gas	Electricity	Fuel oil, kerosene, etc.	Other or none	Vehicles available: None	1	2 or more	No telephone in unit
The State	**465 312**	**1.8**	**1.9**	**11.7**	**69.5**	**15.2**	**8.7**	**34.2**	**57.1**	**3.7**
Androscoggin County	40 017	5.9	1.5	8.9	74.0	9.7	12.3	35.3	52.4	5.1
Auburn city	9 547	8.8	1.8	8.5	73.9	6.9	14.1	35.9	50.0	5.3
Durham town	1 000	–	.4	6.3	72.0	21.3	4.1	17.3	78.6	–
Greene town	1 223	–	.6	8.3	68.8	22.2	1.7	20.4	77.8	2.7
Leeds town	559	–	1.3	6.8	63.7	28.3	3.4	27.0	69.6	3.6
Lewiston city	15 823	9.5	1.2	7.8	77.9	3.5	18.6	41.6	39.8	6.3
Lisbon town	3 474	–	2.2	15.3	71.5	11.0	4.1	35.5	60.4	1.4
Lisbon Falls CDP	1 697	–	2.8	17.0	69.2	11.0	2.3	34.2	63.5	2.9
Livermore town	724	–	1.1	2.5	61.7	34.7	4.0	27.5	68.5	2.6
Livermore Falls town	1 353	–	–	9.9	76.9	13.2	8.0	40.1	52.0	9.2
Livermore Falls CDP	821	–	–	11.8	81.0	7.2	10.0	43.6	46.4	12.4
Mechanic Falls town	1 064	–	3.3	15.0	71.2	10.4	9.4	27.7	62.9	6.2
Mechanic Falls CDP	886	–	2.7	14.2	75.1	8.0	11.3	32.1	56.7	6.4
Minot town	558	–	2.5	8.6	63.6	25.3	1.4	23.1	75.4	2.9
Poland town	1 484	–	1.9	12.9	61.3	23.9	4.4	25.3	70.3	5.6
Sabattus town	1 304	–	1.6	9.6	75.8	13.0	3.5	26.5	69.9	.9
Turner town	1 477	.2	1.6	5.4	69.9	22.9	2.1	20.7	77.2	5.8
Wales town	427	–	.2	1.4	74.2	24.1	5.9	27.2	67.0	4.2
Aroostook County	31 366	–	1.0	6.0	73.4	19.5	8.5	35.9	55.7	3.6
Allagash town	148	–	–	6.8	42.6	50.7	6.8	38.5	54.7	5.4
Amity town	69	–	–	–	68.1	31.9	–	31.9	68.1	2.9
Ashland town	606	–	1.3	1.5	59.2	38.0	6.6	30.7	62.7	4.6
Bancroft town	28	–	3.6	–	42.9	53.6	–	53.6	46.4	14.3
Blaine town	287	–	–	1.0	80.1	18.8	9.8	24.0	66.2	3.5
Mars Hill-Blaine CDP (pt.)	152	–	–	2.0	90.8	7.2	13.8	22.4	63.8	.7
Bridgewater town	244	–	4.1	1.2	71.3	23.4	2.5	29.9	67.6	2.0
Caribou city	3 719	–	1.0	13.6	74.9	10.5	9.5	41.4	49.1	3.7
Cary plantation	77	–	–	–	41.6	58.4	2.6	22.1	75.3	2.6
Castle Hill town	168	–	3.6	–	53.0	43.5	2.4	35.1	62.5	3.6
Caswell town	143	–	1.4	–	74.8	23.8	7.0	19.6	73.4	6.3
Central Aroostook unorg.	25	–	–	–	64.0	36.0	–	32.0	68.0	–
Chapman town	151	–	–	–	57.0	43.0	2.0	31.8	66.2	6.0
Connor unorg.	166	–	–	1.2	80.1	18.7	3.0	32.5	64.5	1.8
Crystal town	109	–	–	.9	71.6	27.5	7.3	10.1	82.6	5.5
Cyr plantation	44	–	–	–	52.3	47.7	4.5	38.6	56.8	–
Dyer Brook town	81	–	2.5	2.5	45.7	49.4	–	23.5	76.5	4.9
E plantation	23	–	–	8.7	47.8	43.5	4.3	34.8	60.9	–
Eagle Lake town	335	–	–	8.7	63.9	27.5	13.1	31.6	55.2	.6
Easton town	481	–	.8	3.7	73.2	22.2	8.1	32.0	59.9	1.7
Fort Fairfield town	1 494	–	.9	2.0	79.9	17.3	11.5	30.2	58.3	2.5
Fort Fairfield CDP	714	–	–	3.5	85.7	10.8	19.6	33.6	46.8	3.8
Fort Kent town	1 575	.3	.6	3.2	78.7	17.1	8.3	31.5	60.2	2.5
Fort Kent CDP	856	.6	–	6.0	78.4	15.1	13.9	38.6	47.5	4.0
Frenchville town	448	–	–	2.5	68.5	29.0	2.5	30.8	66.7	2.5
Garfield plantation	36	–	–	–	38.9	61.1	5.6	8.3	86.1	5.6
Glenwood plantation	1	–	–	–	–	100.0	–	100.0	–	–
Grand Isle town	212	–	–	–	71.2	28.8	4.7	32.5	62.7	.9
Hamlin town	91	–	–	2.2	53.8	44.0	4.4	25.3	70.3	2.2
Hammond town	33	–	–	–	78.8	21.2	3.0	54.5	42.4	–
Haynesville town	102	–	5.9	–	58.8	35.3	4.9	29.4	65.7	15.7
Hersey town	22	–	9.1	–	63.6	27.3	–	31.8	68.2	9.1
Hodgdon town	448	–	1.1	4.0	64.5	30.4	9.6	25.9	64.5	3.6
Houlton town	2 577	–	1.8	5.1	82.5	10.6	13.6	40.0	46.4	6.4
Houlton CDP	2 230	–	1.7	5.9	83.5	8.8	14.8	41.1	44.2	6.8
Island Falls town	350	–	–	9.7	60.9	29.4	9.7	35.4	54.9	6.9
Limestone town	2 251	–	.7	3.5	92.4	3.4	2.6	47.4	50.0	1.6
Limestone CDP	506	–	–	8.9	82.6	8.5	3.4	50.4	46.2	3.6
Loring AFB CDP	1 411	–	.1	.2	99.6	.1	.4	48.8	50.9	.7
Linneus town	276	–	–	.7	57.6	41.7	2.2	29.0	68.8	1.8
Littleton town	336	–	–	8.9	59.2	31.8	3.6	25.9	70.5	1.5
Ludlow town	142	–	–	–	59.2	40.8	2.8	35.2	62.0	5.6
Macwahoc plantation	52	–	–	–	71.2	28.8	11.5	19.2	69.2	5.8
Madawaska town	1 937	–	.4	9.3	75.8	14.6	7.9	39.1	53.0	3.2
Madawaska CDP	1 500	–	.5	10.6	77.3	11.6	10.2	44.9	44.9	4.1
Mapleton town	668	–	1.3	9.6	67.8	21.3	4.5	24.3	71.3	.1
Mars Hill town	685	.1	.1	9.3	77.4	13.0	16.1	32.1	51.8	6.7
Mars Hill-Blaine CDP (pt.)	511	–	.2	12.5	77.5	9.8	21.1	35.2	43.6	7.4
Masardis town	130	–	6.2	3.1	46.9	43.8	3.1	37.7	59.2	6.2
Merrill town	110	–	–	–	61.8	38.2	1.8	33.6	64.5	8.2
Monticello town	333	–	.6	3.3	70.0	26.1	5.1	29.7	65.2	3.0
Moro plantation	17	–	–	–	70.6	29.4	–	29.4	70.6	–
Nashville plantation	14	–	–	–	71.4	28.6	–	50.0	50.0	14.3
New Canada town	75	–	–	–	66.7	33.3	2.7	10.7	86.7	2.7
New Limerick town	192	–	–	–	70.8	29.2	3.6	31.8	64.6	2.6
New Sweden town	272	–	1.5	7.0	59.6	32.0	4.8	33.1	62.1	4.8
Northwest Aroostook unorg.	10	–	–	–	100.0	–	–	100.0	–	40.0
Oakfield town	322	–	1.6	2.8	52.8	42.9	14.6	33.5	51.9	2.8
Orient town	50	4.0	–	–	48.0	48.0	16.0	30.0	54.0	12.0
Oxbow plantation	26	–	–	–	57.7	42.3	15.4	42.3	42.3	23.1
Perham town	144	–	1.4	–	72.2	26.4	3.5	36.8	59.7	1.4
Portage Lake town	180	–	2.2	1.7	54.4	41.7	6.1	33.3	60.6	2.2
Presque Isle city	4 124	–	1.9	11.0	73.0	14.1	11.3	41.7	47.0	4.6
Reed plantation	70	–	–	–	51.4	48.6	5.7	45.7	48.6	5.7
St. Agatha town	330	–	–	3.3	75.8	20.9	6.4	26.4	67.3	–
St. Francis town	244	–	–	1.6	56.1	42.2	13.5	35.7	50.8	2.5
St. John plantation	91	–	–	–	48.4	51.6	2.2	33.0	64.8	2.2
Sherman town	362	–	–	3.6	54.7	41.7	5.5	27.9	66.6	3.6
Smyrna town	149	–	2.0	1.3	55.7	40.9	4.0	29.5	66.4	2.7
South Aroostook unorg.	148	–	–	–	71.6	28.4	6.1	31.1	62.8	6.8
Squore Lake unorg.	198	–	–	–	82.8	17.2	2.0	37.9	60.1	–
Stockholm town	120	–	–	–	68.3	31.7	1.7	20.8	77.5	–
Van Buren town	1 146	–	.6	2.3	80.1	17.0	15.6	34.8	49.6	4.5
Van Buren CDP	1 087	–	–	1.8	81.8	16.4	15.8	36.4	47.7	4.7
Wade town	81	–	2.5	–	67.9	29.6	–	35.8	64.2	4.9
Wallagrass plantation	210	–	–	–	62.4	37.6	1.0	25.7	73.3	2.9
Washburn town	708	.3	1.3	6.5	70.8	21.2	8.1	31.8	60.2	3.5
Westfield town	205	–	1.0	2.0	72.2	24.9	4.4	23.9	71.7	.5
Westmanland town	24	–	–	–	37.5	62.5	–	45.8	54.2	–
Weston town	80	–	8.8	–	61.3	30.0	–	30.0	70.0	2.5
Winterville plantation	76	–	–	–	46.1	53.9	3.9	15.8	80.3	–

Table 13. **Fuels and Equipment Characteristics: 1990**—Con.

[Data based on sample and subject to sampling variability, see text. For definitions of terms and meanings of symbols, see text]

State County County Subdivision Place	All occupied housing units	Percent with— House heating fuel: Utility gas	Bottled, tank, or LP gas	Electricity	Fuel oil, kerosene, etc.	Other or none	Vehicles available: None	1	2 or more	No telephone in unit
Aroostook County—Con.										
Woodland town	485	–	.8	1.9	74.6	22.7	4.1	33.0	62.9	.4
Cumberland County	94 512	5.7	2.3	16.4	67.7	7.8	10.1	33.6	56.3	2.2
Baldwin town	424	1.2	4.2	5.2	63.0	26.4	5.0	19.1	75.9	2.4
Bridgton town	1 557	–	4.4	16.7	62.7	16.2	7.1	40.3	52.7	6.7
Bridgton CDP	797	–	1.6	19.8	66.9	11.7	10.3	46.5	43.2	6.4
Brunswick town	7 711	.4	1.4	19.0	73.1	6.2	9.3	36.7	54.0	1.1
Brunswick CDP	5 673	.2	1.4	21.4	73.1	3.9	12.0	38.0	50.0	1.4
Brunswick Station CDP	370	5.7	–	6.8	87.6	–	–	38.4	61.6	–
Cape Elizabeth town	3 257	2.9	1.4	14.5	76.0	5.2	2.6	24.6	72.8	–
Casco town	1 057	.6	5.7	14.8	56.6	22.4	2.3	27.4	70.3	3.9
Cumberland town	2 021	–	1.2	9.7	81.0	8.1	1.3	18.3	80.4	.4
Cumberland Center CDP	674	–	–	9.3	85.5	5.2	.3	21.7	78.0	–
Yarmouth CDP (pt.)	–	–	–	–	–	–	–	–	–	–
Falmouth town	3 076	–	2.4	21.9	69.7	5.9	4.1	35.3	60.6	.3
Falmouth Foreside CDP	706	–	2.3	18.6	76.8	2.4	4.1	31.6	64.3	–
Freeport town	2 614	.5	2.1	18.1	67.6	11.8	3.9	28.3	67.8	–
Freeport CDP	806	1.6	–	35.4	56.7	6.3	7.2	39.6	53.2	–
Gorham town	3 923	–	2.9	13.4	71.5	12.2	3.3	27.7	69.0	1.2
Gorham CDP	1 051	–	2.5	18.0	73.8	5.7	6.7	33.9	59.5	1.2
Little Falls-South Windham CDP (pt.)	242	–	6.2	5.0	79.8	9.1	4.1	19.4	76.4	1.7
Gray town	2 144	–	1.6	13.3	68.4	16.7	5.2	23.2	71.6	1.7
Harpswell town	2 051	–	3.6	18.0	59.8	18.6	2.2	26.7	71.1	1.2
Harrison town	701	.3	2.6	7.1	59.3	30.7	4.6	24.7	70.8	3.7
Naples town	1 078	.4	4.3	10.8	62.3	22.3	2.0	31.9	66.0	2.7
New Gloucester town	1 221	–	4.3	4.4	65.5	25.8	2.9	18.2	78.9	2.2
North Yarmouth town	815	.4	2.2	11.4	65.4	20.6	1.2	21.1	77.7	.6
Portland city	28 235	12.5	2.0	16.3	67.1	2.1	21.2	40.2	38.6	4.5
Pownal town	414	–	2.7	3.4	61.6	32.4	1.9	20.3	77.8	.7
Raymond town	1 160	–	5.5	8.6	67.8	18.0	–	30.1	69.9	–
Scarborough town	4 742	1.2	2.3	21.0	66.6	8.9	2.6	30.2	67.2	.4
Scarborough CDP	1 094	5.4	2.9	36.2	53.6	1.9	3.4	34.3	62.3	–
Sebago town	504	–	9.9	3.8	56.9	29.4	3.2	29.2	67.7	4.8
South Portland city	9 288	12.9	1.8	18.7	63.7	2.9	10.2	38.3	51.5	.8
Standish town	2 590	–	5.7	10.2	66.4	17.7	2.5	24.6	72.9	2.1
Westbrook city	6 349	6.0	1.6	16.4	72.9	3.2	8.1	38.5	53.4	1.9
Windham town	4 512	.3	3.0	18.5	63.2	15.0	3.2	23.0	73.8	1.3
Little Falls-South Windham CDP (pt.)	210	–	2.4	21.0	65.7	11.0	5.2	20.5	74.3	–
North Windham CDP	1 501	.6	2.5	22.0	64.5	10.5	4.5	26.0	69.5	1.7
Yarmouth town	3 068	.6	1.7	22.9	67.0	7.8	3.6	29.4	67.0	.5
Yarmouth CDP (pt.)	1 274	–	1.3	17.8	74.6	6.2	8.0	29.1	62.9	.4
Franklin County	10 778	.1	1.9	9.8	57.2	31.0	7.0	33.7	59.3	6.2
Avon town	226	–	1.3	13.3	50.0	35.4	9.7	32.7	57.5	10.6
Carrabassett Valley town	136	–	11.8	16.2	43.4	28.7	1.5	37.5	61.0	2.2
Carthage town	152	–	2.0	–	50.0	48.0	–	30.9	69.1	15.1
Chesterville town	357	–	–	3.4	60.5	36.1	1.7	30.8	67.5	7.3
Coplin plantation	56	–	–	3.6	33.9	62.5	–	14.3	85.7	5.4
Dallas plantation	60	–	–	–	66.7	33.3	–	30.0	70.0	3.3
East Central Franklin unorg.	172	–	4.1	1.2	37.8	57.0	4.1	27.9	68.0	12.2
Eustis town	266	–	4.9	3.4	57.9	33.8	8.3	30.8	60.9	8.6
Farmington town	2 645	–	2.9	16.0	62.3	18.8	10.7	37.5	51.8	6.4
Farmington CDP	1 522	–	3.5	23.9	65.4	7.2	16.1	44.5	39.4	8.6
Industry town	249	–	2.4	1.2	48.6	47.8	6.4	27.7	65.9	4.8
Jay town	1 870	–	.4	8.3	61.2	30.2	6.5	32.0	61.5	5.3
Chisholm CDP	676	–	1.0	10.1	71.7	17.2	9.9	29.7	60.4	3.3
Kingfield town	437	–	2.5	9.2	50.6	37.8	3.9	33.0	63.2	5.7
Madrid town	78	–	1.3	–	46.2	52.6	3.8	28.2	67.9	3.8
New Sharon town	422	–	2.1	2.4	50.7	44.8	5.5	22.0	72.5	6.4
New Vineyard town	235	–	2.1	3.0	39.1	55.7	6.0	32.8	61.3	8.9
North Franklin unorg.	11	–	–	–	72.7	27.3	–	–	100.0	–
Phillips town	409	–	2.4	5.9	46.9	44.7	7.1	35.9	57.0	7.1
Rangeley plantation	52	–	13.5	–	30.8	55.8	5.8	42.3	51.9	–
Rangeley town	461	–	3.0	12.6	64.2	20.2	7.4	34.7	57.9	2.0
Sandy River plantation	36	–	–	–	63.9	36.1	–	33.3	66.7	–
South Franklin unorg.	24	–	–	–	62.5	37.5	–	25.0	75.0	–
Strong town	459	–	.4	7.4	54.5	37.7	6.5	36.2	57.3	10.9
Temple town	195	–	–	8.2	46.7	45.1	2.1	30.8	67.2	7.2
Weld town	160	–	–	3.1	53.8	43.1	9.4	29.4	61.3	1.9
West Central Franklin unorg.	–	–	–	–	–	–	–	–	–	–
Wilton town	1 588	.4	.7	13.2	60.2	25.5	6.7	35.8	57.4	5.1
Wilton CDP	961	.6	.9	17.4	65.9	15.2	8.3	39.4	52.2	5.3
Wyman unorg.	22	–	9.1	–	59.1	31.8	–	31.8	68.2	9.1
Hancock County	18 342	–	3.6	10.4	65.9	20.1	6.9	34.6	58.5	3.9
Amherst town	80	–	–	–	52.5	47.5	2.5	43.8	53.8	2.5
Aurora town	34	–	–	–	58.8	41.2	–	23.5	76.5	–
Bar Harbor town	1 851	–	5.9	15.9	63.4	14.7	11.3	40.0	48.7	4.5
Bar Harbor CDP	1 184	–	4.5	22.1	64.4	9.0	15.0	44.4	40.5	5.3
Blue Hill town	798	–	2.4	10.9	60.3	26.4	4.3	39.6	56.1	4.8
Brooklin town	334	.6	1.2	2.7	60.2	35.3	4.8	36.5	58.7	5.1
Brooksville town	325	.3	.6	.6	64.3	34.2	1.8	32.9	65.2	8.3
Bucksport town	1 811	–	1.6	12.7	69.2	16.5	8.7	28.0	63.3	3.0
Bucksport CDP	1 179	–	.6	18.0	70.1	11.4	12.4	28.7	58.9	3.6
Castine town	335	–	1.2	18.8	68.7	11.3	4.8	39.1	56.1	1.8
Central Hancock unorg.	49	–	4.1	–	44.9	51.0	8.2	28.6	63.3	10.2
Cranberry Isles town	74	–	–	17.6	54.1	28.4	29.7	59.5	10.8	4.1
Dedham town	433	–	3.0	3.2	69.7	24.0	5.8	22.9	71.4	5.3
Deer Isle town	724	–	3.6	7.5	68.9	20.0	9.5	32.5	58.0	4.3
Eastbrook town	103	–	2.9	–	61.2	35.9	1.0	38.8	60.2	4.9
East Hancock unorg.	9	–	–	–	77.8	22.2	44.4	–	55.6	22.2
Ellsworth city	2 416	–	4.2	16.5	63.9	15.4	8.8	38.3	52.9	2.9
Franklin town	438	–	1.4	3.0	69.4	26.3	5.5	26.7	67.8	6.4
Frenchboro town	18	–	–	–	88.9	11.1	16.7	72.2	11.1	–
Gouldsboro town	653	–	7.5	3.7	61.9	27.0	3.1	29.7	67.2	4.7
Great Pond town	28	–	–	10.7	53.6	35.7	–	28.6	71.4	–
Hancock town	715	–	4.1	7.8	75.1	13.0	4.2	37.6	58.2	4.3
Lamoine town	501	–	1.8	9.4	68.1	20.8	3.4	24.2	72.5	.8
Mariaville town	86	–	–	–	51.2	48.8	–	27.9	72.1	4.7
Mount Desert town	837	–	3.0	8.2	70.0	18.8	3.9	37.9	58.2	1.1
Northwest Hancock unorg.	–	–	–	–	–	–	–	–	–	–
Orland town	670	–	4.9	6.0	62.8	26.3	5.4	31.0	63.6	2.7
Osborn town	30	–	–	–	66.7	33.3	6.7	36.7	56.7	6.7

Table 13. **Fuels and Equipment Characteristics: 1990**—Con.

[Data based on sample and subject to sampling variability, see text. For definitions of terms and meanings of symbols, see text]

State County County Subdivision Place	All occupied housing units	Percent with— House heating fuel: Utility gas	Bottled, tank, or LP gas	Electricity	Fuel oil, kerosene, etc.	Other or none	Vehicles available: None	1	2 or more	No telephone in unit
Hancock County—Con.										
Otis town	132	–	3.0	–	67.4	29.5	5.3	23.5	71.2	19.7
Penobscot town	397	–	1.3	5.5	56.7	36.5	4.8	27.7	67.5	3.8
Sedgwick town	380	–	1.6	8.9	61.8	27.6	9.5	32.6	57.9	6.8
Sorrento town	124	–	6.5	7.3	68.5	17.7	4.0	30.6	65.3	4.0
Southwest Harbor town	852	–	3.6	15.6	69.7	11.0	8.3	40.8	50.8	1.8
Stonington town	521	–	6.1	7.1	77.2	9.6	10.0	40.3	49.7	5.0
Sullivan town	418	–	7.7	6.0	65.3	21.1	5.3	29.2	65.6	8.6
Surry town	397	–	6.5	4.0	55.4	34.0	4.5	28.2	67.3	1.8
Swans Island town	133	–	–	2.3	91.7	6.0	8.3	36.1	55.6	5.3
Tremont town	560	–	3.9	6.6	68.8	20.7	7.0	37.5	55.5	3.0
Trenton town	428	–	4.0	19.2	56.5	20.3	4.4	33.9	61.7	3.7
Verona town	187	1.6	–	3.7	65.8	28.9	.5	31.6	67.9	1.1
Waltham town	96	–	–	–	76.0	24.0	–	24.0	76.0	6.3
Winter Harbor town	365	–	2.5	23.8	66.0	7.7	6.3	44.1	49.6	3.0
Kennebec County	43 889	–	1.8	11.9	71.0	15.3	8.8	34.9	56.3	3.6
Albion town	609	–	1.0	10.0	53.7	35.3	4.3	36.5	59.3	3.6
Augusta city	8 856	–	1.1	16.1	74.4	8.4	11.8	41.4	46.7	4.1
Belgrade town	889	.7	3.6	5.8	65.0	24.9	5.6	28.5	65.9	1.2
Benton town	854	–	1.4	4.6	72.7	21.3	4.2	28.7	67.1	2.6
Chelsea town	789	–	3.2	6.0	69.6	21.3	4.3	33.2	62.5	3.3
China town	1 254	–	2.1	7.3	63.1	27.5	3.3	22.3	74.3	1.5
Clinton town	1 167	–	2.1	3.3	73.4	21.2	6.9	26.3	66.8	5.0
Clinton CDP	531	–	4.7	1.1	83.8	10.4	8.3	32.2	59.5	3.8
Farmingdale town	1 161	–	1.1	16.9	75.5	6.5	7.1	38.1	54.9	1.7
Farmingdale CDP	884	–	1.5	21.3	73.3	4.0	7.8	44.7	47.5	2.3
Fayette town	311	–	6.1	3.2	49.8	40.8	2.9	19.3	77.8	2.3
Gardiner city	2 513	–	1.5	11.3	78.1	9.1	9.4	37.4	53.2	4.2
Hallowell city	1 080	–	2.3	9.8	80.5	7.4	9.1	44.5	46.4	3.7
Litchfield town	926	.3	2.9	5.0	60.3	31.5	3.2	22.7	74.1	2.9
Manchester town	811	–	.7	19.0	60.0	20.2	2.2	29.5	68.3	.5
Monmouth town	1 185	–	4.6	13.9	56.0	25.4	3.1	32.7	64.1	2.9
Mount Vernon town	501	–	2.0	2.8	51.1	44.1	3.2	24.6	72.3	3.6
Oakland town	2 096	–	2.5	8.6	72.3	16.6	3.4	33.3	63.3	4.8
Oakland CDP	1 391	–	3.0	9.1	77.2	10.7	4.7	36.0	59.2	6.1
Pittston town	841	–	–	3.3	57.1	39.6	6.7	20.3	73.0	4.4
Randolph town	773	–	.4	15.3	79.4	4.9	10.1	38.8	51.1	3.4
Randolph CDP	773	–	.4	15.3	79.4	4.9	10.1	38.8	51.1	3.4
Readfield town	722	–	2.1	5.7	55.3	37.0	2.4	20.2	77.4	–
Rome town	286	.7	6.6	7.7	45.1	39.9	2.8	30.1	67.1	3.1
Sidney town	888	–	2.3	6.6	64.8	26.4	2.1	23.5	74.3	2.1
Unity unorg.	14	–	–	–	–	100.0	–	42.9	57.1	–
Vassalboro town	1 324	–	3.0	6.0	66.2	24.7	5.7	29.5	64.8	6.9
Vienna town	152	–	5.9	1.3	37.5	55.3	2.6	33.6	63.8	1.3
Waterville city	6 550	–	1.3	18.3	77.6	2.8	19.6	42.1	38.3	6.1
Wayne town	393	–	2.8	8.7	59.3	29.3	1.8	29.3	69.0	–
West Gardiner town	888	–	1.4	8.6	70.6	19.5	3.7	26.0	70.3	1.7
Windsor town	681	–	1.0	3.7	70.3	25.0	3.2	26.0	70.8	2.6
Winslow town	3 077	–	1.1	11.0	79.5	8.4	5.8	37.2	56.9	1.6
Winslow CDP	2 187	–	.7	12.9	82.1	4.3	7.0	43.3	49.7	2.0
Winthrop town	2 298	–	2.7	12.2	65.1	20.0	6.5	31.2	62.4	2.2
Winthrop CDP	1 180	–	2.4	11.9	74.2	11.5	9.4	33.3	57.3	3.6
Knox County	14 344	.2	1.1	12.7	67.6	18.4	10.4	33.9	55.7	4.0
Appleton town	388	–	1.3	5.9	48.7	44.1	3.6	25.8	70.6	4.6
Camden town	2 157	–	–	17.2	73.0	9.7	11.5	35.5	53.1	2.6
Camden CDP (pt.)	1 730	–	–	18.9	73.3	7.8	13.1	39.6	47.3	2.9
Criehaven unorg.	–	–	–	–	–	–	–	–	–	–
Cushing town	393	–	4.3	6.9	64.1	24.7	6.1	25.2	68.7	4.3
Friendship town	442	–	–	5.9	78.5	15.6	9.5	35.1	55.4	4.1
Hope town	374	–	2.9	3.5	51.6	42.0	2.4	23.8	73.8	5.1
Isle au Haut town	24	–	–	16.7	12.5	70.8	16.7	29.2	54.2	8.3
Matinicus Isle plantation	32	–	–	–	84.4	15.6	25.0	15.6	59.4	9.4
North Haven town	135	–	1.5	–	83.0	15.6	7.4	39.3	53.3	2.2
Owls Head town	657	.3	2.0	10.5	68.6	18.6	4.3	35.9	59.8	2.4
Rockland city	3 323	.2	1.0	19.9	73.3	5.6	21.0	37.7	41.3	7.9
Rockport town	1 174	–	1.4	11.9	63.1	23.5	4.2	34.8	61.1	1.6
Camden CDP (pt.)	–	–	–	–	–	–	–	–	–	–
St. George town	949	.1	3.1	8.7	64.2	23.9	5.8	31.8	62.4	2.1
South Thomaston town	496	–	3.8	11.3	61.1	23.8	4.8	31.9	63.3	1.4
Thomaston town	1 087	1.8	.6	16.1	66.5	15.0	7.4	33.7	59.0	3.2
Thomaston CDP	737	–	–	19.1	68.9	11.9	9.8	37.6	52.6	3.8
Union town	701	–	.4	9.4	58.6	31.5	3.9	30.0	66.2	2.6
Vinalhaven town	472	–	.4	2.1	89.4	8.1	24.6	35.4	40.0	6.4
Warren town	1 142	–	–	6.3	61.0	32.7	3.2	32.1	64.6	1.4
Washington town	398	–	1.3	4.8	50.0	44.0	4.0	30.4	65.6	4.3
Lincoln County	11 968	–	1.3	10.6	65.9	22.2	5.5	30.6	63.9	3.3
Alna town	220	–	–	13.2	48.6	38.2	6.4	32.7	60.9	1.4
Boothbay town	1 048	–	1.5	10.4	65.6	22.4	4.0	31.4	64.6	4.0
Boothbay Harbor town	1 029	–	.6	20.6	69.7	9.1	9.1	41.6	49.3	2.2
Boothbay Harbor CDP	584	–	–	20.4	75.2	4.5	11.0	47.1	42.0	2.7
Bremen town	273	–	1.1	8.1	70.3	20.5	4.4	32.6	63.0	1.8
Bristol town	993	–	.9	13.7	67.2	18.2	6.4	34.6	58.9	1.1
Damariscotta town	809	–	1.0	18.0	71.3	9.6	7.2	42.2	50.7	1.6
Damariscotta-Newcastle CDP (pt.)	510	–	1.2	23.1	69.4	6.3	9.0	48.6	42.4	1.2
Dresden town	507	–	.8	3.0	67.5	28.8	2.6	26.0	71.4	1.0
Edgecomb town	403	–	1.0	8.2	62.0	28.8	2.0	28.3	69.7	3.5
Hibberts gore	–	–	–	–	–	–	–	–	–	–
Jefferson town	764	–	.9	7.5	59.3	32.3	4.1	23.7	72.3	3.9
Monhegan plantation	40	–	–	–	67.5	32.5	30.0	52.5	17.5	–
Newcastle town	577	–	2.4	3.5	73.8	20.3	4.7	21.5	73.8	1.4
Damariscotta-Newcastle CDP (pt.)	218	–	3.2	4.1	82.6	10.1	8.3	28.9	62.8	1.4
Nobleboro town	557	–	1.4	2.9	63.7	32.0	4.5	22.6	72.9	1.1
Somerville town	168	–	2.4	–	50.0	47.6	10.1	17.3	72.6	3.0
South Bristol town	354	–	2.5	10.2	60.5	26.8	4.0	28.0	68.1	2.5
Southport town	281	–	2.8	18.9	59.8	18.5	5.7	38.1	56.2	1.4
Waldoboro town	1 738	–	2.1	9.4	66.0	22.5	8.9	31.4	59.7	7.0
Waldoboro CDP	583	–	3.1	17.2	62.4	17.3	15.4	46.7	37.9	6.5
Westport town	271	–	2.2	16.2	55.4	26.2	1.1	29.9	69.0	1.8
Whitefield town	656	–	.3	3.4	62.3	34.0	5.3	24.4	70.3	5.0
Wiscasset town	1 280	–	.4	12.4	71.6	15.6	1.5	26.5	72.0	4.5
Wiscasset CDP	532	–	–	16.4	69.5	14.1	2.3	33.5	64.3	3.2

Table 13. **Fuels and Equipment Characteristics: 1990**—Con.

[Data based on sample and subject to sampling variability, see text. For definitions of terms and meanings of symbols, see text]

State County County Subdivision Place	All occupied housing units	Percent with— House heating fuel: Utility gas	Bottled, tank, or LP gas	Electricity	Fuel oil, kerosene, etc.	Other or none	Vehicles available: None	1	2 or more	No telephone in unit
Oxford County	20 064	.1	2.3	8.6	65.6	23.4	8.3	33.9	57.9	4.9
Andover town	358	–	1.1	5.9	45.5	47.5	10.3	24.6	65.1	7.0
Bethel town	958	–	–	9.8	62.4	27.8	8.4	29.5	62.1	1.9
Brownfield town	394	1.8	13.2	4.1	49.7	31.2	4.6	27.2	68.3	4.8
Buckfield town	556	–	1.1	4.7	62.1	32.2	5.9	26.4	67.6	2.9
Byron town	43	–	–	–	60.5	39.5	–	39.5	60.5	–
Canton town	316	–	.9	11.7	57.3	30.1	5.4	36.4	58.2	4.7
Denmark town	317	–	6.3	6.9	59.9	26.8	3.2	27.1	69.7	6.9
Dixfield town	963	–	.5	10.9	67.5	21.1	7.3	32.9	59.8	2.1
Dixfield CDP	504	–	.6	14.5	74.0	10.9	8.9	32.1	58.9	2.4
Fryeburg town	1 103	–	10.4	10.8	60.3	18.5	7.6	35.4	56.9	4.7
Fryeburg CDP	641	–	4.8	16.5	61.2	17.5	10.8	40.4	48.8	5.0
Gilead town	72	–	–	6.9	62.5	30.6	8.3	37.5	54.2	5.6
Greenwood town	255	–	2.0	3.1	57.3	37.6	5.1	27.8	67.1	3.1
Hanover town	96	–	4.2	7.3	68.8	19.8	2.1	21.9	76.0	2.1
Hartford town	237	–	1.7	2.1	43.0	53.2	1.7	24.9	73.4	10.1
Hebron town	296	–	3.7	5.4	55.7	35.1	3.0	27.0	69.9	4.1
Hiram town	458	–	9.2	4.8	59.2	26.9	5.7	33.4	60.9	7.4
Lincoln plantation	14	–	21.4	–	28.6	50.0	–	–	100.0	–
Lovell town	353	–	7.9	8.2	59.5	24.4	4.5	35.4	60.1	2.3
Magalloway plantation	23	–	–	8.7	43.5	47.8	–	30.4	69.6	21.7
Mexico town	1 384	.5	.4	4.8	85.5	8.9	7.0	48.8	44.1	2.0
Mexico CDP	957	.7	.5	3.0	90.6	5.1	8.9	52.1	39.0	2.2
Rumford CDP (pt.)	–	–	–	–	–	–	–	–	–	–
Milton unorg.	44	–	–	–	56.8	43.2	15.9	–	84.1	–
Newry town	115	–	1.7	8.7	33.9	55.7	1.7	36.5	61.7	7.0
North Oxford unorg.	3	–	–	–	–	100.0	–	–	100.0	–
Norway town	1 923	–	2.0	14.9	66.4	16.7	12.9	38.1	49.0	6.3
Norway CDP	1 290	–	1.8	20.7	70.8	6.7	16.7	44.0	39.4	8.4
Otisfield town	421	–	1.7	6.9	55.1	36.3	3.8	27.1	69.1	4.3
Oxford town	1 298	–	.8	9.5	67.5	22.2	6.2	34.4	59.3	5.7
Oxford CDP	409	–	1.5	1.2	73.3	24.0	1.2	21.5	77.3	6.1
Paris town	1 723	–	.5	15.7	64.5	19.3	9.3	32.8	57.8	6.6
South Paris CDP	901	–	1.0	16.5	66.6	15.9	14.3	34.5	51.2	7.2
Peru town	562	–	.9	4.4	65.1	29.5	5.3	27.9	66.7	5.2
Porter town	482	–	4.4	3.7	59.5	32.4	10.0	25.3	64.7	3.1
Roxbury town	171	–	1.2	3.5	56.1	39.2	6.4	28.1	65.5	7.0
Rumford town	2 924	–	.4	8.1	82.6	8.9	15.0	39.1	45.9	6.3
Rumford CDP (pt.)	2 291	–	.3	10.4	86.0	3.3	18.3	42.6	39.1	7.7
South Oxford unorg.	164	–	–	4.3	50.0	45.7	–	23.2	76.8	–
Stoneham town	87	–	2.3	5.7	42.5	49.4	1.1	46.0	52.9	6.9
Stow town	100	–	2.0	4.0	52.0	42.0	2.0	18.0	80.0	3.0
Sumner town	271	–	3.0	.4	56.5	40.2	5.2	26.6	68.3	7.0
Sweden town	82	3.7	2.4	6.1	62.2	25.6	–	32.9	67.1	2.4
Upton town	35	–	–	–	45.7	54.3	14.3	25.7	60.0	–
Waterford town	483	–	3.7	4.8	57.8	33.7	2.7	26.7	70.6	2.9
West Paris town	536	–	.7	9.1	59.0	31.2	5.4	37.3	57.3	5.2
Woodstock town	444	–	2.3	3.8	55.2	38.7	6.1	27.5	66.4	4.7
Penobscot County	54 063	.2	1.4	8.6	76.4	13.4	8.2	35.3	56.5	4.1
Alton town	268	–	1.1	2.2	70.9	25.7	.7	24.3	75.0	6.3
Argyle unorg.	79	–	8.9	–	68.4	22.8	–	32.9	67.1	6.3
Bangor city	13 392	.4	2.0	12.1	82.7	2.9	14.2	42.7	43.0	3.9
Bradford town	381	–	2.4	3.9	59.1	34.6	6.3	31.5	62.2	8.1
Bradley town	442	–	.7	7.5	82.6	9.3	5.4	28.1	66.5	.9
Brewer city	3 619	.2	1.1	10.6	83.6	4.4	7.6	36.4	56.1	2.7
Burlington town	124	–	1.6	–	58.9	39.5	4.0	16.1	79.8	7.3
Carmel town	679	–	3.1	4.9	71.4	20.6	4.0	32.5	63.5	4.4
Carroll plantation	55	–	–	–	30.9	69.1	3.6	43.6	52.7	18.2
Charleston town	368	–	1.4	6.0	56.8	35.9	8.4	25.0	66.6	3.5
Chester town	154	–	3.9	2.6	54.5	39.0	3.9	24.7	71.4	9.7
Clifton town	233	–	1.7	–	59.7	38.6	5.2	26.6	68.2	3.9
Corinna town	848	–	1.5	3.5	66.9	28.1	6.7	34.6	58.7	6.7
Corinth town	783	–	.8	3.2	75.1	20.9	5.7	29.2	65.0	2.9
Dexter town	1 687	–	2.5	9.7	71.4	16.5	8.8	38.2	53.1	8.8
Dexter CDP	1 060	–	3.2	10.8	72.8	13.2	9.8	43.4	46.8	12.4
Dixmont town	338	–	1.5	3.8	55.9	38.8	2.1	28.4	69.5	4.7
Drew plantation	21	–	–	–	81.0	19.0	19.0	47.6	33.3	19.0
East Central Penobscot unorg.	–	–	–	–	–	–	–	–	–	–
East Millinocket town	845	.2	.2	6.0	86.0	7.5	8.6	35.6	55.7	1.5
East Millinocket CDP	810	.2	.2	6.3	86.0	7.2	8.6	36.2	55.2	1.6
Eddington town	740	–	–	8.8	74.5	16.8	3.6	29.3	67.0	1.2
Edinburg town	41	–	–	9.8	51.2	39.0	7.3	24.4	68.3	–
Enfield town	530	–	.8	3.4	70.2	25.7	6.0	26.8	67.2	3.6
Etna town	339	–	.9	4.1	58.1	36.9	1.5	29.2	69.3	12.1
Exeter town	346	.6	–	1.7	63.0	34.7	4.0	25.4	70.5	4.9
Garland town	335	–	3.9	2.7	51.9	41.5	4.5	23.9	71.6	10.4
Glenburn town	1 101	–	1.8	7.1	72.5	18.6	2.2	25.3	72.5	1.5
Greenbush town	448	–	.9	1.8	73.4	23.9	4.0	25.0	71.0	7.8
Greenfield town	86	–	–	–	55.8	44.2	5.8	41.9	52.3	3.5
Hampden town	2 150	.5	.6	6.2	81.2	11.5	3.6	29.0	67.4	2.3
Hampden CDP	1 490	–	.4	7.4	85.2	7.0	3.9	30.3	65.8	2.2
Hermon town	1 358	–	1.9	7.1	81.2	9.7	2.8	28.9	68.3	3.0
Holden town	1 132	–	1.7	8.9	72.7	16.7	2.4	35.6	62.0	1.8
Howland town	523	–	.8	9.8	75.7	13.8	8.4	33.1	58.5	2.9
Howland CDP	488	–	.8	10.5	76.8	11.9	9.0	34.0	57.0	3.1
Hudson town	362	–	3.3	.8	70.4	25.4	4.4	19.3	76.2	7.5
Kenduskeag town	437	–	.9	2.3	75.3	21.5	3.9	28.8	67.3	8.2
Kingman unorg.	91	–	4.4	–	38.5	57.1	5.5	29.7	64.8	5.5
Lagrange town	193	–	4.1	1.0	57.0	37.8	5.2	31.6	63.2	16.1
Lakeville town	23	–	–	–	47.8	52.2	–	43.5	56.5	–
Lee town	291	–	1.7	1.7	56.4	40.2	4.1	22.7	73.2	5.5
Levant town	552	–	.9	3.4	74.1	21.6	3.3	25.7	71.0	1.4
Lincoln town	2 096	–	–	10.0	70.9	19.1	9.5	33.0	57.5	5.2
Lincoln CDP	1 342	–	–	13.4	73.1	13.5	12.9	36.7	50.4	7.5
Lowell town	102	–	–	–	56.9	43.1	2.9	25.5	71.6	12.7
Mattawamkeag town	316	–	.9	10.4	64.2	24.4	11.7	36.4	51.9	4.7
Maxfield town	41	–	–	24.4	14.6	61.0	–	4.9	95.1	7.3
Medway town	637	–	.2	1.7	73.0	25.1	2.7	26.7	70.6	5.5
Milford town	1 116	–	2.9	5.8	85.4	5.9	2.2	38.8	59.0	4.2
Milford CDP	894	–	3.6	7.3	84.9	4.3	2.3	36.6	61.1	1.2
Millinocket town	2 704	–	.8	5.5	85.2	8.4	6.8	40.5	52.8	4.8
Millinocket CDP	2 697	–	.8	5.6	85.2	8.4	6.8	40.6	52.7	4.8

Table 13. **Fuels and Equipment Characteristics: 1990**—Con.

[Data based on sample and subject to sampling variability, see text. For definitions of terms and meanings of symbols, see text]

State County County Subdivision Place	All occupied housing units	Percent with— House heating fuel: Utility gas	Bottled, tank, or LP gas	Electricity	Fuel oil, kerosene, etc.	Other or none	Vehicles available: None	1	2 or more	No telephone in unit
Penobscot County—Con.										
Mount Chase town	101	–	–	2.0	60.4	37.6	3.0	16.8	80.2	3.0
Newburgh town	480	–	2.1	3.5	61.0	33.3	6.5	24.2	69.4	4.2
Newport town	1 184	–	3.0	12.4	65.8	18.8	7.7	36.6	55.7	7.7
Newport CDP	758	–	3.4	17.4	70.2	9.0	8.4	39.4	52.1	10.3
North Penobscot unorg.	158	–	.6	–	40.5	58.9	–	29.1	70.9	4.4
Old Town city	3 204	–	1.0	12.3	80.5	6.2	10.1	37.0	52.9	2.2
Orono town	2 452	1.0	.6	14.8	78.2	5.4	8.2	38.4	53.4	1.9
Orono CDP	2 161	1.1	.7	16.4	78.1	3.7	8.4	39.1	52.5	2.1
Orrington town	1 269	–	1.3	4.3	75.9	18.5	2.3	27.7	70.1	1.1
Passadumkeag town	148	–	1.4	–	60.8	37.8	4.7	31.8	63.5	–
Patten town	473	–	–	3.8	71.2	24.9	10.8	37.6	51.6	2.3
Penobscot Indian Island Reservation	176	3.4	1.7	5.7	79.0	10.2	28.4	37.5	34.1	10.8
Plymouth town	382	–	.8	7.9	62.3	29.1	4.7	25.1	70.2	8.4
Prentiss plantation	79	–	2.5	–	50.6	46.8	2.5	49.4	48.1	3.8
Seboeis plantation	14	–	14.3	–	28.6	57.1	35.7	28.6	35.7	–
Springfield town	143	–	1.4	–	51.7	46.9	4.2	32.9	62.9	5.6
Stacyville town	179	–	–	1.1	73.2	25.7	10.6	38.5	50.8	6.1
Stetson town	281	–	1.8	2.8	49.5	45.9	1.4	18.5	80.1	7.8
Twombly unorg.	–	–	–	–	–	–	–	–	–	–
Veazie town	660	–	.9	12.9	81.1	5.2	6.8	36.5	56.7	3.8
Webster plantation	30	–	6.7	–	13.3	80.0	13.3	26.7	60.0	6.7
Whitney unorg.	–	–	–	–	–	–	–	–	–	–
Winn town	178	–	1.1	–	59.0	39.9	7.9	25.3	66.9	5.6
Woodville town	66	–	–	–	63.6	36.4	9.1	12.1	78.8	–
Piscataquis County	7 194	–	1.3	7.1	64.7	26.9	7.8	36.9	55.2	6.2
Abbot town	235	–	2.1	–	58.3	39.6	3.8	26.0	70.2	4.7
Atkinson town	120	–	–	–	49.2	50.8	3.3	6.7	90.0	6.7
Beaver Cove town	41	–	22.0	9.8	26.8	41.5	–	41.5	58.5	–
Blanchard unorg.	43	–	–	–	30.2	69.8	23.3	34.9	41.9	9.3
Bowerbank town	29	–	–	–	100.0	–	–	31.0	69.0	–
Brownville town	596	–	.3	3.5	76.0	20.1	6.7	37.1	56.2	5.9
Dover-Foxcroft town	1 695	–	2.1	8.1	70.6	19.2	6.8	37.2	56.0	5.7
Dover-Foxcroft CDP	1 195	–	2.9	9.5	75.7	11.9	9.0	42.0	49.0	6.9
Greenville town	787	–	2.8	11.7	58.8	26.7	10.3	41.0	48.7	3.8
Greenville CDP	684	–	2.6	12.9	60.2	24.3	10.7	43.4	45.9	4.4
Guilford town	688	–	.3	14.5	60.6	24.6	11.6	44.0	44.3	6.1
Guilford CDP	462	–	.4	15.4	66.7	17.5	13.4	50.2	36.4	8.4
Kingsbury plantation	6	–	–	–	50.0	50.0	–	–	100.0	100.0
Lake View plantation	9	–	–	–	44.4	55.6	–	–	100.0	–
Medford town	62	–	–	6.5	48.4	45.2	19.4	6.5	74.2	12.9
Milo town	1 047	–	.3	3.2	83.4	13.2	7.5	43.6	48.9	6.3
Milo CDP	866	–	.3	3.8	86.6	9.2	6.0	46.7	47.3	3.6
Monson town	301	–	–	6.6	59.8	33.6	9.0	39.5	51.5	9.3
Northeast Piscataquis unorg.	81	–	–	–	54.3	45.7	27.2	13.6	59.3	18.5
Northwest Piscataquis unorg.	65	–	–	23.1	41.5	35.4	1.5	49.2	49.2	16.9
Parkman town	291	–	3.4	3.1	37.1	56.4	2.1	39.9	58.1	12.4
Sangerville town	522	–	.8	12.1	62.1	25.1	6.5	36.0	57.5	1.3
Sebec town	203	–	–	4.9	59.6	35.5	5.4	20.7	73.9	–
Shirley town	110	–	–	1.8	45.5	52.7	5.5	26.4	68.2	8.2
Southeast Piscataquis unorg.	88	–	–	–	44.3	55.7	15.9	18.2	65.9	15.9
Wellington town	112	–	–	1.8	37.5	60.7	9.8	33.0	57.1	15.2
Willimantic town	63	–	6.3	–	44.4	49.2	–	31.7	68.3	3.2
Sagadahoc County	12 581	.6	1.7	12.7	69.5	15.6	7.3	32.0	60.7	2.0
Arrowsic town	183	–	2.2	1.6	55.7	40.4	1.1	24.6	74.3	1.6
Bath city	3 933	1.1	2.5	14.7	77.8	3.8	13.3	43.7	43.0	2.4
Bowdoin town	750	–	.8	5.1	60.4	33.7	2.0	24.0	74.0	2.1
Bowdoinham town	818	–	.6	7.2	67.0	25.2	3.4	29.1	67.5	2.1
Georgetown town	393	.3	2.3	9.7	59.3	28.5	4.8	32.1	63.1	2.0
Perkins unorg.	–	–	–	–	–	–	–	–	–	–
Phippsburg town	706	–	2.3	8.4	63.9	25.5	6.4	27.6	66.0	2.8
Richmond town	1 138	.5	.5	10.9	72.2	15.8	11.4	31.5	57.0	4.4
Richmond CDP	674	–	.9	16.0	72.7	10.4	16.6	36.5	46.9	1.8
Topsham town	3 061	.6	1.4	17.4	66.5	14.1	3.2	27.8	69.0	1.2
Topsham CDP	2 146	.8	2.0	20.2	65.1	11.9	4.5	27.6	67.9	1.7
West Bath town	662	–	1.1	18.0	61.8	19.2	2.7	21.3	76.0	.5
Woolwich town	937	.5	1.8	4.3	67.1	26.3	3.7	18.8	77.5	–
Somerset County	18 513	–	1.8	7.4	65.2	25.6	8.5	35.7	55.8	6.4
Anson town	922	–	.8	3.1	65.2	30.9	9.1	33.8	57.0	4.2
Athens town	294	–	1.0	1.7	34.4	62.9	6.1	32.7	61.2	18.0
Bingham town	477	–	2.3	10.7	64.6	22.4	13.6	41.3	45.1	7.1
Bingham CDP	426	–	1.9	11.0	69.0	18.1	14.6	40.6	44.8	6.6
Brighton plantation	28	–	–	–	28.6	71.4	–	21.4	78.6	25.0
Cambridge town	153	–	2.0	4.6	48.4	45.1	2.6	33.3	64.1	5.9
Canaan town	569	–	2.5	3.7	56.9	36.9	4.4	32.5	63.1	7.9
Caratunk town	39	–	–	–	41.0	59.0	7.7	10.3	82.1	–
Central Somerset unorg.	126	–	2.4	–	58.7	38.9	5.6	39.7	54.8	6.3
Cornville town	348	–	2.6	1.7	50.6	45.1	3.4	30.2	66.4	6.6
Dennistown plantation	12	–	–	–	33.3	66.7	–	58.3	41.7	–
Detroit town	280	–	2.9	3.2	60.4	33.6	5.4	32.1	62.5	9.6
Embden town	258	–	5.0	2.7	57.4	34.9	5.4	27.9	66.7	7.4
Fairfield town	2 466	–	2.1	10.9	75.3	11.7	7.2	37.6	55.3	2.6
Fairfield CDP	1 192	–	2.6	9.2	81.6	6.5	10.2	43.8	46.1	4.2
Harmony town	332	–	2.4	1.2	50.0	46.4	9.3	29.2	61.4	5.1
Hartland town	617	.3	4.4	5.8	61.8	27.7	9.1	29.5	61.4	13.8
Hartland CDP	341	–	3.5	7.0	70.4	19.1	12.9	30.2	56.9	12.9
Highland plantation	20	–	–	–	45.0	55.0	15.0	50.0	35.0	–
Jackman town	370	–	1.1	8.6	72.7	17.6	8.6	41.1	50.3	7.0
Madison town	1 790	–	.4	7.4	70.3	22.0	7.6	37.5	54.9	6.0
Madison CDP (pt.)	1 153	–	–	9.9	79.2	10.9	10.2	39.5	50.2	6.5
Mercer town	201	–	2.0	4.5	42.3	51.2	2.0	22.9	75.1	6.0
Moose River town	89	–	–	18.0	66.3	15.7	6.7	33.7	59.6	6.7
Moscow town	205	–	–	–	66.8	33.2	6.3	33.2	60.5	9.3
New Portland town	293	–	1.0	3.1	49.1	46.8	3.4	30.7	65.9	9.9
Norridgewock town	1 084	–	1.4	5.4	66.0	27.2	7.7	36.1	56.2	3.9
Madison CDP (pt.)	–	–	–	–	–	–	–	–	–	–
Norridgewock CDP	530	–	2.3	3.4	77.5	16.8	11.3	37.0	51.7	4.0
Northeast Somerset unorg.	147	–	–	–	36.1	63.9	–	48.3	51.7	2.7
Northwest Somerset unorg.	–	–	–	–	–	–	–	–	–	–
Palmyra town	657	–	2.4	6.1	59.4	32.1	7.3	34.6	58.1	6.5

Table 13. **Fuels and Equipment Characteristics: 1990**—Con.

[Data based on sample and subject to sampling variability, see text. For definitions of terms and meanings of symbols, see text]

State County County Subdivision Place	All occupied housing units	Percent with— House heating fuel: Utility gas	Bottled, tank, or LP gas	Electricity	Fuel oil, kerosene, etc.	Other or none	Vehicles available: None	1	2 or more	No telephone in unit
Somerset County—Con.										
Pittsfield town	1 545	-	.8	10.8	68.7	19.6	10.2	32.6	57.2	6.4
Pittsfield CDP	1 201	-	.4	12.4	74.4	12.8	12.0	33.1	54.9	6.3
Pleasant Ridge plantation	42	-	4.8	-	28.6	66.7	-	61.9	38.1	21.4
Ripley town	163	-	-	1.2	49.7	49.1	3.1	36.2	60.7	8.6
St. Albans town	621	.3	.8	5.0	60.5	33.3	4.0	29.3	66.7	7.9
Sebaomook Lake unorg.	5	-	-	-	-	100.0	100.0	-	-	100.0
Skowhegan town	3 483	-	1.6	11.7	73.6	13.1	13.7	40.3	46.0	6.9
Skowhegan CDP	2 816	-	2.0	10.8	78.6	8.6	15.1	41.5	43.4	7.3
Smithfield town	307	-	8.1	4.2	45.6	42.0	2.3	26.7	71.0	4.2
Solon town	346	-	3.2	3.5	59.5	33.8	8.7	37.3	54.0	5.2
Starks town	187	-	3.2	1.6	42.2	52.9	10.7	32.6	56.7	7.5
The Forks plantation	11	-	45.5	-	18.2	36.4	45.5	-	54.5	-
West Forks plantation	26	-	7.7	-	76.9	15.4	7.7	61.5	30.8	7.7
Waldo County	12 415	.1	2.0	7.2	61.6	29.0	8.2	31.0	60.7	5.0
Belfast city	2 579	.3	2.7	10.3	70.3	16.3	18.3	33.9	47.8	4.9
Belmont town	239	-	-	3.3	58.6	38.1	2.9	33.9	63.2	9.2
Brooks town	344	-	.6	9.6	63.1	26.7	10.2	36.0	53.8	8.4
Burnham town	346	-	4.6	3.8	55.8	35.8	9.0	28.0	63.0	13.0
Frankfort town	338	-	2.4	1.5	60.9	35.2	5.3	30.5	64.2	9.8
Freedom town	209	-	-	2.9	52.6	44.5	4.8	27.8	67.5	5.7
Islesboro town	271	-	1.1	13.3	62.0	23.6	2.2	45.0	52.8	1.8
Jackson town	142	-	1.4	2.1	32.4	64.1	7.7	29.6	62.7	7.0
Knox town	240	-	-	4.2	54.2	41.7	2.5	37.5	60.0	5.0
Liberty town	303	-	3.3	5.3	59.1	32.3	3.6	32.7	63.7	5.0
Lincolnville town	728	-	.8	10.0	56.7	32.4	3.3	30.5	66.2	1.5
Monroe town	300	-	2.7	.7	57.7	39.0	3.7	25.3	71.0	2.0
Montville town	298	-	3.0	1.7	45.0	50.3	4.7	28.9	66.4	7.0
Morrill town	212	-	1.4	2.8	62.3	33.5	1.9	26.9	71.2	3.8
Northport town	503	.4	2.0	8.7	57.5	31.4	3.8	34.8	61.4	3.4
Palermo town	372	-	3.5	7.0	43.8	45.7	4.0	24.2	71.8	4.0
Prospect town	207	-	1.9	-	64.7	33.3	4.3	22.7	72.9	5.3
Searsmont town	349	-	-	3.4	59.3	37.2	5.4	29.8	64.8	2.9
Searsport town	979	.1	1.0	10.2	70.5	18.2	8.1	31.7	60.3	3.5
Searsport CDP	481	.2	1.0	17.9	70.1	10.8	10.6	35.1	54.3	2.1
Stockton Springs town	540	-	.4	5.2	72.4	22.0	5.6	28.1	66.3	3.1
Swanville town	398	-	2.3	4.5	54.0	39.2	4.3	32.7	63.1	7.3
Thorndike town	258	-	-	9.3	49.2	41.5	5.4	34.5	60.1	9.7
Troy town	304	-	3.0	2.6	46.1	48.4	9.5	20.4	70.1	7.6
Unity town	610	.2	3.6	10.0	60.0	26.2	11.1	33.6	55.2	8.0
Waldo town	228	-	3.1	1.8	48.2	46.9	4.4	31.1	64.5	7.0
Winterport town	1 118	-	2.8	8.0	68.4	20.8	4.9	25.6	69.5	1.3
Winterport CDP	504	-	1.4	9.5	78.8	10.3	7.9	28.8	63.3	-
Washington County	13 418	-	2.5	6.0	72.2	19.3	10.8	35.6	53.6	5.5
Addison town	433	-	2.5	4.2	72.1	21.2	10.2	26.3	63.5	3.7
Alexander town	159	-	1.9	1.9	64.2	32.1	1.3	19.5	79.2	1.9
Baileyville town	772	-	-	2.6	84.2	13.2	5.6	31.7	62.7	3.4
Woodland CDP	502	-	-	1.4	88.0	10.6	7.0	36.9	56.2	3.8
Baring town	96	-	-	3.1	78.1	18.8	9.4	22.9	67.7	4.2
Beals town	239	-	8.4	2.9	83.7	5.0	13.4	36.8	49.8	4.6
Beddington town	11	-	-	-	18.2	81.8	-	45.5	54.5	-
Calais city	1 536	-	2.0	8.4	79.9	9.7	16.3	40.7	43.0	2.2
Centerville town	12	-	-	-	16.7	83.3	-	-	100.0	-
Charlotte town	103	-	-	17.5	41.7	40.8	6.8	33.0	60.2	2.9
Cherryfield town	466	-	4.7	10.9	66.1	18.2	12.7	32.0	55.4	6.2
Codyville plantation	9	-	-	-	55.6	44.4	-	-	100.0	-
Columbia town	147	-	.7	4.1	63.9	31.3	2.7	35.4	61.9	15.6
Columbia Falls town	232	-	1.3	10.3	62.5	25.9	12.5	25.4	62.1	3.4
Cooper town	40	-	-	7.5	50.0	42.5	-	27.5	72.5	7.5
Crawford town	33	-	-	15.2	45.5	39.4	-	27.3	72.7	-
Cutler town	247	-	.8	.8	85.0	13.4	3.6	34.8	61.5	4.0
Danforth town	262	-	6.1	8.4	55.0	30.5	12.6	35.5	51.9	11.5
Deblois town	36	-	5.6	-	61.1	33.3	5.6	33.3	61.1	5.6
Dennysville town	146	-	-	10.3	63.7	26.0	14.4	28.8	56.8	1.4
East Central Washington unorg.	263	-	1.5	1.5	57.0	39.9	9.5	31.2	59.3	11.0
East Machias town	469	-	2.1	2.6	70.6	24.7	6.8	35.2	58.0	3.2
Eastport city	797	-	1.1	10.8	81.1	7.0	18.2	44.7	37.1	6.0
Grand Lake Stream plantation	78	-	-	-	79.5	20.5	3.8	39.7	56.4	5.1
Harrington town	343	-	2.0	3.5	73.2	21.3	9.0	32.4	58.6	4.7
Jonesboro town	229	-	.9	.9	71.6	26.6	3.5	33.2	63.3	4.8
Jonesport town	586	-	2.9	9.9	77.1	10.1	14.5	42.8	42.7	6.8
Lubec town	782	-	2.2	5.1	82.5	10.2	13.9	39.3	46.8	5.5
Machias town	949	.4	7.0	13.6	69.8	9.3	11.3	43.1	45.6	5.0
Machias CDP	621	.6	9.5	19.8	63.0	7.1	13.4	48.1	38.5	3.5
Machiasport town	394	-	3.0	-	81.5	15.5	4.8	31.7	63.5	4.3
Marshfield town	155	-	2.6	1.9	70.3	25.2	3.9	29.0	67.1	1.9
Meddybemps town	58	-	-	-	69.0	31.0	6.9	24.1	69.0	-
Milbridge town	501	-	5.2	8.4	62.7	23.8	16.2	32.1	51.7	8.6
Northfield town	35	-	-	-	28.6	71.4	8.6	22.9	68.6	14.3
North Washington unorg.	187	-	1.1	-	63.6	35.3	5.9	27.8	66.3	7.0
Passamaquoddy Indian Township Reservation	187	-	-	8.6	66.8	24.6	11.2	53.5	35.3	19.3
Passamaquoddy Pleasant Point Reservation	165	-	-	-	92.7	7.3	37.0	27.3	35.8	23.0
Pembroke town	337	-	2.1	1.2	66.2	30.6	9.5	31.8	58.8	4.7
Perry town	282	-	.7	3.2	66.3	29.8	6.4	30.9	62.8	2.8
Princeton town	373	-	1.6	7.2	69.4	21.7	8.0	37.3	54.7	5.1
Robbinston town	200	-	-	-	61.5	38.5	4.5	32.5	63.0	1.0
Roque Bluffs town	104	-	2.9	-	69.2	27.9	5.8	30.8	63.5	5.8
Steuben town	421	-	5.0	2.1	59.4	33.5	6.2	32.3	61.5	8.6
Talmadge town	25	-	-	16.0	44.0	40.0	-	68.0	32.0	20.0
Topsfield town	92	-	-	-	53.3	46.7	2.2	35.9	62.0	12.0
Vanceboro town	86	-	-	4.7	80.2	15.1	17.4	31.4	51.2	12.8
Waite town	43	-	-	-	79.1	20.9	11.6	34.9	53.5	9.3
Wesley town	58	-	6.9	-	32.8	60.3	-	34.5	65.5	-
Whiting town	140	-	-	5.0	66.4	28.6	1.4	34.3	64.3	3.6
Whitneyville town	100	-	-	5.0	77.0	18.0	10.0	40.0	50.0	-

Table 13. **Fuels and Equipment Characteristics: 1990**—Con.

[Data based on sample and subject to sampling variability, see text. For definitions of terms and meanings of symbols, see text]

State County County Subdivision Place	All occupied housing units	Percent with— House heating fuel: Utility gas	Bottled, tank, or LP gas	Electricity	Fuel oil, kerosene, etc.	Other or none	Vehicles available: None	1	2 or more	No telephone in unit
York County	61 848	.3	2.4	16.9	68.5	11.8	6.1	32.9	61.0	2.9
Acton town	640	1.4	6.1	10.0	55.2	27.3	3.0	27.0	70.0	2.3
Alfred town	815	–	.7	12.8	73.1	13.4	2.5	31.3	66.3	–
Arundel town	973	–	2.3	10.1	73.4	14.3	3.3	22.8	73.9	1.6
Berwick town	2 058	–	1.2	11.8	72.0	15.0	3.3	30.9	65.9	5.5
Biddeford city	7 956	.3	1.0	14.3	81.0	3.4	11.6	42.4	46.0	5.0
Buxton town	2 219	.5	1.4	13.0	66.0	19.2	2.2	18.4	79.4	1.2
Cornish town	430	–	6.5	7.2	64.0	22.3	6.7	33.3	60.0	4.4
Dayton town	409	–	1.2	5.6	74.3	18.8	4.4	21.0	74.6	1.2
Eliot town	1 916	–	2.2	12.7	71.9	13.1	2.7	30.1	67.2	1.4
South Eliot CDP	1 169	–	1.9	15.4	71.1	11.6	3.0	34.2	62.8	2.3
Hollis town	1 193	–	4.2	13.9	60.5	21.4	2.8	27.4	69.7	.9
Kennebunk town	3 141	–	.5	25.8	62.8	10.9	4.6	34.0	61.4	1.3
Kennebunk CDP	1 691	–	.5	32.9	58.6	8.0	4.4	36.2	59.4	1.8
Kennebunkport town	1 419	–	5.4	18.3	55.4	20.9	3.2	36.9	59.9	.6
Kennebunkport CDP	513	–	3.7	25.1	56.3	14.8	7.0	42.1	50.9	1.8
Kittery town	3 624	.3	2.7	11.9	76.4	8.6	5.5	35.7	58.9	1.5
Kittery CDP	1 946	–	3.0	11.8	80.0	5.2	5.2	44.7	50.1	2.3
Kittery Point CDP	451	–	2.9	7.1	79.2	10.9	4.7	30.2	65.2	–
Lebanon town	1 450	1.0	4.6	3.1	72.1	19.2	3.9	26.1	70.1	3.0
Limerick town	598	–	2.2	8.9	63.4	25.6	3.3	30.3	66.4	2.8
Limington town	886	–	5.2	4.7	63.5	26.5	3.7	20.5	75.7	3.0
Lyman town	1 108	–	4.7	6.6	70.2	18.5	1.4	22.7	75.9	2.2
Newfield town	381	–	3.7	5.0	66.4	24.9	2.1	26.2	71.7	2.9
North Berwick town	1 275	–	2.6	10.0	68.3	19.1	3.1	25.9	71.0	1.0
North Berwick CDP	537	–	3.4	11.2	78.2	7.3	5.4	29.2	65.4	2.4
Ogunquit town	518	–	2.1	22.2	67.8	7.9	6.9	42.3	50.8	2.7
Old Orchard Beach town	3 472	.5	2.4	36.9	56.1	4.2	10.4	43.2	46.4	5.2
Old Orchard Beach CDP	3 472	.5	2.4	36.9	56.1	4.2	10.4	43.2	46.4	5.2
Parsonsfield town	538	–	4.8	10.2	60.2	24.7	5.9	25.1	69.0	3.0
Saco city	5 978	–	1.4	23.8	68.0	6.8	7.9	35.6	56.5	3.0
Sanford town	7 645	1.1	.7	16.2	73.5	8.5	9.0	37.5	53.6	4.1
Sanford CDP	3 995	2.1	.8	13.1	80.3	3.8	13.3	41.2	45.5	4.3
South Sanford CDP	1 438	–	1.0	20.4	64.5	14.1	2.9	30.0	67.2	1.9
Springvale CDP	1 315	–	.5	20.7	68.4	10.5	5.1	43.8	51.1	7.1
Shapleigh town	703	–	8.0	8.4	58.3	25.3	2.4	25.6	72.0	2.6
South Berwick town	2 104	–	3.3	15.3	64.7	16.8	3.3	25.0	71.7	1.9
Waterboro town	1 555	–	1.9	13.4	64.4	20.3	2.3	26.1	71.6	3.0
Wells town	3 056	.1	3.2	24.1	60.8	11.9	5.5	30.1	64.4	2.5
York town	3 788	.4	6.0	20.4	60.7	12.4	2.5	25.2	72.4	.7
Cape Neddick CDP	825	1.9	8.7	29.1	49.1	11.2	–	25.9	74.1	–
York Harbor CDP	1 093	–	5.0	25.3	66.4	3.3	4.0	30.1	65.9	–

Table 14. **Fuels and Equipment Characteristics: 1990**

[Data based on sample and subject to sampling variability, see text. For definitions of terms and meanings of symbols, see text]

State County Place and [In Selected States] County Subdivision	All occupied housing units	Percent with— House heating fuel: Utility gas	Bottled, tank, or LP gas	Electricity	Fuel oil, kerosene, etc.	Other or none	Vehicles available: None	1	2 or more	No telephone in unit
The State	**465 312**	**1.8**	**1.9**	**11.7**	**69.5**	**15.2**	**8.7**	**34.2**	**57.1**	**3.7**
COUNTY										
Androscoggin County	40 017	5.9	1.5	8.9	74.0	9.7	12.3	35.3	52.4	5.1
Aroostook County	31 366	–	1.0	6.0	73.4	19.5	8.5	35.9	55.7	3.6
Cumberland County	94 512	5.7	2.3	16.4	67.7	7.8	10.1	33.6	56.3	2.2
Franklin County	10 778	.1	1.9	9.8	57.2	31.0	7.0	33.7	59.3	6.2
Hancock County	18 342	–	3.6	10.4	65.9	20.1	6.9	34.6	58.5	3.9
Kennebec County	43 889	–	1.8	11.9	71.0	15.3	8.8	34.9	56.3	3.6
Knox County	14 344	.2	1.1	12.7	67.6	18.4	10.4	33.9	55.7	4.0
Lincoln County	11 968	–	1.3	10.6	65.9	22.2	5.5	30.6	63.9	3.3
Oxford County	20 064	.1	2.3	8.6	65.6	23.4	8.3	33.9	57.9	4.9
Penobscot County	54 063	.2	1.4	8.6	76.4	13.4	8.2	35.3	56.5	4.1
Piscataquis County	7 194	–	1.3	7.1	64.7	26.9	7.8	36.9	55.2	6.2
Sagadahoc County	12 581	.6	1.7	12.7	69.5	15.6	7.3	32.0	60.7	2.0
Somerset County	18 513	–	1.8	7.4	65.2	25.6	8.5	35.7	55.8	6.4
Waldo County	12 415	.1	2.0	7.2	61.6	29.0	8.2	31.0	60.7	5.0
Washington County	13 418	–	2.5	6.0	72.2	19.3	10.8	35.6	53.6	5.5
York County	61 848	.3	2.4	16.9	68.5	11.8	6.1	32.9	61.0	2.9
PLACE AND COUNTY SUBDIVISION										
Abbot town, Piscataquis County	235	–	2.1	–	58.3	39.6	3.8	26.0	70.2	4.7
Acton town, York County	640	1.4	6.1	10.0	55.2	27.3	3.0	27.0	70.0	2.3
Addison town, Washington County	433	–	2.5	4.2	72.1	21.2	10.2	26.3	63.5	3.7
Albion town, Kennebec County	609	–	1.0	10.0	53.7	35.3	4.3	36.5	59.3	3.6
Alexander town, Washington County	159	–	1.9	1.9	64.2	32.1	1.3	19.5	79.2	1.9
Alfred town, York County	815	–	.7	12.8	73.1	13.4	2.5	31.3	66.3	–
Allagash town, Aroostook County	148	–	–	6.8	42.6	50.7	6.8	38.5	54.7	5.4
Alna town, Lincoln County	220	–	–	13.2	48.6	38.2	6.4	32.7	60.9	1.4
Alton town, Penobscot County	268	–	1.1	2.2	70.9	25.7	.7	24.3	75.0	6.3
Amherst town, Hancock County	80	–	–	–	52.5	47.5	2.5	43.8	53.8	2.5
Amity town, Aroostook County	69	–	–	–	68.1	31.9	–	31.9	68.1	2.9
Andover town, Oxford County	358	–	1.1	5.9	45.5	47.5	10.3	24.6	65.1	7.0
Anson town, Somerset County	922	–	.8	3.1	65.2	30.9	9.1	33.8	57.0	4.2
Appleton town, Knox County	388	–	1.3	5.9	48.7	44.1	3.6	25.8	70.6	4.6
Argyle unorg., Penobscot County	79	–	8.9	–	68.4	22.8	–	32.9	67.1	6.3
Arrowsic town, Sagadahoc County	183	–	2.2	1.6	55.7	40.4	1.1	24.6	74.3	1.6
Arundel town, York County	973	–	2.3	10.1	73.4	14.3	3.3	22.8	73.9	1.6
Ashland town, Aroostook County	606	–	1.3	1.5	59.2	38.0	6.6	30.7	62.7	4.6
Athens town, Somerset County	294	–	1.0	1.7	34.4	62.9	6.1	32.7	61.2	18.0
Atkinson town, Piscataquis County	120	–	–	–	49.2	50.8	3.3	6.7	90.0	6.7
Auburn city, Androscoggin County	9 547	8.8	1.8	8.5	73.9	6.9	14.1	35.9	50.0	5.3
Augusta city, Kennebec County	8 856	–	1.1	16.1	74.4	8.4	11.8	41.4	46.7	4.1
Aurora town, Hancock County	34	–	–	–	58.8	41.2	–	23.5	76.5	–
Avon town, Franklin County	226	–	1.3	13.3	50.0	35.4	9.7	32.7	57.5	10.6
Baileyville town, Washington County	772	–	–	2.6	84.2	13.2	5.6	31.7	62.7	3.4
Baldwin town, Cumberland County	424	1.2	4.2	5.2	63.0	26.4	5.0	19.1	75.9	2.4
Bancroft town, Aroostook County	28	–	3.6	–	42.9	53.6	–	53.6	46.4	14.3
Bangor city, Penobscot County	13 392	.4	2.0	12.1	82.7	2.9	14.2	42.7	43.0	3.9
Bar Harbor CDP, Hancock County	1 184	–	4.5	22.1	64.4	9.0	15.0	44.4	40.5	5.3
Bar Harbor town, Hancock County	1 851	–	5.9	15.9	63.4	14.7	11.3	40.0	48.7	4.5
Baring town, Washington County	96	–	–	3.1	78.1	18.8	9.4	22.9	67.7	4.2
Bath city, Sagadahoc County	3 933	1.1	2.5	14.7	77.8	3.8	13.3	43.7	43.0	2.4
Beals town, Washington County	239	–	8.4	2.9	83.7	5.0	13.4	36.8	49.8	4.6
Beaver Cove town, Piscataquis County	41	–	22.0	9.8	26.8	41.5	–	41.5	58.5	–
Beddington town, Washington County	11	–	–	–	18.2	81.8	–	45.5	54.5	–
Belfast city, Waldo County	2 579	.3	2.7	10.3	70.3	16.3	18.3	33.9	47.8	4.9
Belgrade town, Kennebec County	889	.7	3.6	5.8	65.0	24.9	5.6	28.5	65.9	1.2
Belmont town, Waldo County	239	–	–	3.3	58.6	38.1	2.9	33.9	63.2	9.2
Benton town, Kennebec County	854	–	1.4	4.6	72.7	21.3	4.2	28.7	67.1	2.6
Berwick town, York County	2 058	–	1.2	11.8	72.0	15.0	3.3	30.9	65.9	5.5
Bethel town, Oxford County	958	–	–	9.8	62.4	27.8	8.4	29.5	62.1	1.9
Biddeford city, York County	7 956	.3	1.0	14.3	81.0	3.4	11.6	42.4	46.0	5.0
Bingham CDP, Somerset County	426	–	1.9	11.0	69.0	18.1	14.6	40.6	44.8	6.6
Bingham town, Somerset County	477	–	2.3	10.7	64.6	22.4	13.6	41.3	45.1	7.1
Blaine town, Aroostook County	287	–	–	1.0	80.1	18.8	9.8	24.0	66.2	3.5
Blanchard unorg., Piscataquis County	43	–	–	–	30.2	69.8	23.3	34.9	41.9	9.3
Blue Hill town, Hancock County	798	–	2.4	10.9	60.3	26.4	4.3	39.6	56.1	4.8
Boothbay town, Lincoln County	1 048	–	1.5	10.4	65.6	22.4	4.0	31.4	64.6	4.0
Boothbay Harbor CDP, Lincoln County	584	–	–	20.4	75.2	4.5	11.0	47.1	42.0	2.7
Boothbay Harbor town, Lincoln County	1 029	–	.6	20.6	69.7	9.1	9.1	41.6	49.3	2.2
Bowdoin town, Sagadahoc County	750	–	.8	5.1	60.4	33.7	2.0	24.0	74.0	2.1
Bowdoinham town, Sagadahoc County	818	–	.6	7.2	67.0	25.2	3.4	29.1	67.5	2.1
Bowerbank town, Piscataquis County	29	–	–	–	100.0	–	–	31.0	69.0	–
Bradford town, Penobscot County	381	–	2.4	3.9	59.1	34.6	6.3	31.5	62.2	8.1
Bradley town, Penobscot County	442	–	.7	7.5	82.6	9.3	5.4	28.1	66.5	.9
Bremen town, Lincoln County	273	–	1.1	8.1	70.3	20.5	4.4	32.6	63.0	1.8
Brewer city, Penobscot County	3 619	.2	1.1	10.6	83.6	4.4	7.6	36.4	56.1	2.7
Bridgewater town, Aroostook County	244	–	4.1	1.2	71.3	23.4	2.5	29.9	67.6	2.0
Bridgton CDP, Cumberland County	797	–	1.6	19.8	66.9	11.7	10.3	46.5	43.2	6.4
Bridgton town, Cumberland County	1 557	–	4.4	16.7	62.7	16.2	7.1	40.3	52.7	6.7
Brighton plantation, Somerset County	28	–	–	–	28.6	71.4	–	21.4	78.6	25.0
Bristol town, Lincoln County	993	–	.9	13.7	67.2	18.2	6.4	34.6	58.9	1.1
Brooklin town, Hancock County	334	.6	1.2	2.7	60.2	35.3	4.8	36.5	58.7	5.1
Brooks town, Waldo County	344	–	.6	9.6	63.1	26.7	10.2	36.0	53.8	8.4
Brooksville town, Hancock County	325	.3	.6	.6	64.3	34.2	1.8	32.9	65.2	8.3
Brownfield town, Oxford County	394	1.8	13.2	4.1	49.7	31.2	4.6	27.2	68.3	4.8
Brownville town, Piscataquis County	596	–	.3	3.5	76.0	20.1	6.7	37.1	56.2	5.9
Brunswick CDP, Cumberland County	5 673	.2	1.4	21.4	73.1	3.9	12.0	38.0	50.0	1.4
Brunswick town, Cumberland County	7 711	.4	1.4	19.0	73.1	6.2	9.3	36.7	54.0	1.1
Brunswick Station CDP, Cumberland County	370	5.7	–	6.8	87.6	–	–	38.4	61.6	–

Table 14. **Fuels and Equipment Characteristics: 1990**—Con.

[Data based on sample and subject to sampling variability, see text. For definitions of terms and meanings of symbols, see text]

State County Place and [In Selected States] County Subdivision	All occupied housing units	Percent with— House heating fuel: Utility gas	Bottled, tank, or LP gas	Electricity	Fuel oil, kerosene, etc.	Other or none	Vehicles available: None	1	2 or more	No telephone in unit
PLACE AND COUNTY SUBDIVISION—Con.										
Buckfield town, Oxford County	556	–	1.1	4.7	62.1	32.2	5.9	26.4	67.6	2.9
Bucksport CDP, Hancock County	1 179	–	.6	18.0	70.1	11.4	12.4	28.7	58.9	3.6
Bucksport town, Hancock County	1 811	–	1.6	12.7	69.2	16.5	8.7	28.0	63.3	3.0
Burlington town, Penobscot County	124	–	1.6	–	58.9	39.5	4.0	16.1	79.8	7.3
Burnham town, Waldo County	346	–	4.6	3.8	55.8	35.8	9.0	28.0	63.0	13.0
Buxton town, York County	2 219	.5	1.4	13.0	66.0	19.2	2.2	18.4	79.4	1.2
Byron town, Oxford County	43	–	–	–	60.5	39.5	–	39.5	60.5	–
Calais city, Washington County	1 536	–	2.0	8.4	79.9	9.7	16.3	40.7	43.0	2.2
Cambridge town, Somerset County	153	–	2.0	4.6	48.4	45.1	2.6	33.3	64.1	5.9
Camden CDP, Knox County	1 730	–	–	18.9	73.3	7.8	13.1	39.6	47.3	2.9
Camden town, Knox County	2 157	–	–	17.2	73.0	9.7	11.5	35.5	53.1	2.6
Canaan town, Somerset County	569	–	2.5	3.7	56.9	36.9	4.4	32.5	63.1	7.9
Canton town, Oxford County	316	–	.9	11.7	57.3	30.1	5.4	36.4	58.2	4.7
Cape Elizabeth town, Cumberland County	3 257	2.9	1.4	14.5	76.0	5.2	2.6	24.6	72.8	–
Cape Neddick CDP, York County	825	1.9	8.7	29.1	49.1	11.2	–	25.9	74.1	–
Caratunk town, Somerset County	39	–	–	–	41.0	59.0	7.7	10.3	82.1	–
Caribou city, Aroostook County	3 719	–	1.0	13.6	74.9	10.5	9.5	41.4	49.1	3.7
Carmel town, Penobscot County	679	–	3.1	4.9	71.4	20.6	4.0	32.5	63.5	4.4
Carrabassett Valley town, Franklin County	136	–	11.8	16.2	43.4	28.7	1.5	37.5	61.0	2.2
Carroll plantation, Penobscot County	55	–	–	–	30.9	69.1	3.6	43.6	52.7	18.2
Carthage town, Franklin County	152	–	2.0	–	50.0	48.0	–	30.9	69.1	15.1
Cary plantation, Aroostook County	77	–	–	–	41.6	58.4	2.6	22.1	75.3	2.6
Casco town, Cumberland County	1 057	.6	5.7	14.8	56.6	22.4	2.3	27.4	70.3	3.9
Castine town, Hancock County	335	–	1.2	18.8	68.7	11.3	4.8	39.1	56.1	1.8
Castle Hill town, Aroostook County	168	–	3.6	–	53.0	43.5	2.4	35.1	62.5	3.6
Caswell town, Aroostook County	143	–	1.4	–	74.8	23.8	7.0	19.6	73.4	6.3
Centerville town, Washington County	12	–	–	–	16.7	83.3	–	–	100.0	–
Central Aroostook unorg., Aroostook County	25	–	–	–	64.0	36.0	–	32.0	68.0	–
Central Hancock unorg., Hancock County	49	–	4.1	–	44.9	51.0	8.2	28.6	63.3	10.2
Central Somerset unorg., Somerset County	126	–	2.4	–	58.7	38.9	5.6	39.7	54.8	6.3
Chapman town, Aroostook County	151	–	–	–	57.0	43.0	2.0	31.8	66.2	6.0
Charleston town, Penobscot County	368	–	1.4	6.0	56.8	35.9	8.4	25.0	66.6	3.5
Charlotte town, Washington County	103	–	–	17.5	41.7	40.8	6.8	33.0	60.2	2.9
Chelsea town, Kennebec County	789	–	3.2	6.0	69.6	21.3	4.3	33.2	62.5	3.3
Cherryfield town, Washington County	466	–	4.7	10.9	66.1	18.2	12.7	32.0	55.4	6.2
Chester town, Penobscot County	154	–	3.9	2.6	54.5	39.0	3.9	24.7	71.4	9.7
Chesterville town, Franklin County	357	–	–	3.4	60.5	36.1	1.7	30.8	67.5	7.3
China town, Kennebec County	1 254	–	2.1	7.3	63.1	27.5	3.3	22.3	74.3	1.5
Chisholm CDP, Franklin County	676	–	1.0	10.1	71.7	17.2	9.9	29.7	60.4	3.3
Clifton town, Penobscot County	233	–	1.7	–	59.7	38.6	5.2	26.6	68.2	3.9
Clinton CDP, Kennebec County	531	–	4.7	1.1	83.8	10.4	8.3	32.2	59.5	3.8
Clinton town, Kennebec County	1 167	–	2.1	3.3	73.4	21.2	6.9	26.3	66.8	5.0
Codyville plantation, Washington County	9	–	–	–	55.6	44.4	–	–	100.0	–
Columbia town, Washington County	147	–	.7	4.1	63.9	31.3	2.7	35.4	61.9	15.6
Columbia Falls town, Washington County	232	–	1.3	10.3	62.5	25.9	12.5	25.4	62.1	3.4
Connor unorg., Aroostook County	166	–	–	1.2	80.1	18.7	3.0	32.5	64.5	1.8
Cooper town, Washington County	40	–	–	7.5	50.0	42.5	–	27.5	72.5	7.5
Coplin plantation, Franklin County	56	–	–	3.6	33.9	62.5	–	14.3	85.7	5.4
Corinna town, Penobscot County	848	–	1.5	3.5	66.9	28.1	6.7	34.6	58.7	6.7
Corinth town, Penobscot County	783	–	.8	3.2	75.1	20.9	5.7	29.2	65.0	2.9
Cornish town, York County	430	–	6.5	7.2	64.0	22.3	6.7	33.3	60.0	4.4
Cornville town, Somerset County	348	–	2.6	1.7	50.6	45.1	3.4	30.2	66.4	6.6
Cranberry Isles town, Hancock County	74	–	–	17.6	54.1	28.4	29.7	59.5	10.8	4.1
Crawford town, Washington County	33	–	–	15.2	45.5	39.4	–	27.3	72.7	–
Criehaven unorg., Knox County	–	–	–	–	–	–	–	–	–	–
Crystal town, Aroostook County	109	–	–	.9	71.6	27.5	7.3	10.1	82.6	5.5
Cumberland town, Cumberland County	2 021	–	1.2	9.7	81.0	8.1	1.3	18.3	80.4	.4
Cumberland Center CDP, Cumberland County	674	–	–	9.3	85.5	5.2	.3	21.7	78.0	–
Cushing town, Knox County	393	–	4.3	6.9	64.1	24.7	6.1	25.2	68.7	4.3
Cutler town, Washington County	247	–	.8	.8	85.0	13.4	3.6	34.8	61.5	4.0
Cyr plantation, Aroostook County	44	–	–	–	52.3	47.7	4.5	38.6	56.8	–
Dallas plantation, Franklin County	60	–	–	–	66.7	33.3	–	30.0	70.0	3.3
Damariscotta town, Lincoln County	809	–	1.0	18.0	71.3	9.6	7.2	42.2	50.7	1.6
Damariscotta-Newcastle CDP, Lincoln County	728	–	1.8	17.4	73.4	7.4	8.8	42.7	48.5	1.2
Danforth town, Washington County	262	–	6.1	8.4	55.0	30.5	12.6	35.5	51.9	11.5
Dayton town, York County	409	–	1.2	5.6	74.3	18.8	4.4	21.0	74.6	1.2
Deblois town, Washington County	36	–	5.6	–	61.1	33.3	5.6	33.3	61.1	5.6
Dedham town, Hancock County	433	–	3.0	3.2	69.7	24.0	5.8	22.9	71.4	5.3
Deer Isle town, Hancock County	724	–	3.6	7.5	68.9	20.0	9.5	32.5	58.0	4.3
Denmark town, Oxford County	317	–	6.3	6.9	59.9	26.8	3.2	27.1	69.7	6.9
Dennistown plantation, Somerset County	12	–	–	–	33.3	66.7	–	58.3	41.7	–
Dennysville town, Washington County	146	–	–	10.3	63.7	26.0	14.4	28.8	56.8	1.4
Detroit town, Somerset County	280	–	2.9	3.2	60.4	33.6	5.4	32.1	62.5	9.6
Dexter CDP, Penobscot County	1 060	–	3.2	10.8	72.8	13.2	9.8	43.4	46.8	12.4
Dexter town, Penobscot County	1 687	–	2.5	9.7	71.4	16.5	8.8	38.2	53.1	8.8
Dixfield CDP, Oxford County	504	–	.6	14.5	74.0	10.9	8.9	32.1	58.9	2.4
Dixfield town, Oxford County	963	–	.5	10.9	67.5	21.1	7.3	32.9	59.8	2.1
Dixmont town, Penobscot County	338	–	1.5	3.8	55.9	38.8	2.1	28.4	69.5	4.7
Dover-Foxcroft town, Piscataquis County	1 695	–	2.1	8.1	70.6	19.2	6.8	37.2	56.0	5.7
Dover-Foxcroft CDP, Piscataquis County	1 195	–	2.9	9.5	75.7	11.9	9.0	42.0	49.0	6.9
Dresden town, Lincoln County	507	–	.8	3.0	67.5	28.8	2.6	26.0	71.4	1.0
Drew plantation, Penobscot County	21	–	–	–	81.0	19.0	19.0	47.6	33.3	19.0
Durham town, Androscoggin County	1 000	–	.4	6.3	72.0	21.3	4.1	17.3	78.6	–
Dyer Brook town, Aroostook County	81	–	2.5	2.5	45.7	49.4	–	23.5	76.5	4.9
E plantation, Aroostook County	23	–	–	8.7	47.8	43.5	4.3	34.8	60.9	–
Eagle Lake town, Aroostook County	335	–	–	8.7	63.9	27.5	13.1	31.6	55.2	.6
Eastbrook town, Hancock County	103	–	2.9	–	61.2	35.9	1.0	38.8	60.2	4.9
East Central Franklin unorg., Franklin County	172	–	4.1	1.2	37.8	57.0	4.1	27.9	68.0	12.2
East Central Penobscot unorg., Penobscot County	–	–	–	–	–	–	–	–	–	–
East Central Washington unorg., Washington County	263	–	1.5	1.5	57.0	39.9	9.5	31.2	59.3	11.0

Table 14. **Fuels and Equipment Characteristics: 1990**—Con.

[Data based on sample and subject to sampling variability, see text. For definitions of terms and meanings of symbols, see text]

State County Place and [In Selected States] County Subdivision	All occupied housing units	Percent with— House heating fuel: Utility gas	Bottled, tank, or LP gas	Electricity	Fuel oil, kerosene, etc.	Other or none	Vehicles available: None	1	2 or more	No telephone in unit
PLACE AND COUNTY SUBDIVISION—Con.										
East Hancock unorg., Hancock County	9	–	–	–	77.8	22.2	44.4	–	55.6	22.2
East Machias town, Washington County	469	–	2.1	2.6	70.6	24.7	6.8	35.2	58.0	3.2
East Millinocket town, Penobscot County	845	.2	.2	6.0	86.0	7.5	8.6	35.6	55.7	1.5
East Millinocket CDP, Penobscot County	810	.2	.2	6.3	86.0	7.2	8.6	36.2	55.2	1.6
Easton town, Aroostook County	481	–	.8	3.7	73.2	22.2	8.1	32.0	59.9	1.7
Eastport city, Washington County	797	–	1.1	10.8	81.1	7.0	18.2	44.7	37.1	6.0
Eddington town, Penobscot County	740	–	–	8.8	74.5	16.8	3.6	29.3	67.0	1.2
Edgecomb town, Lincoln County	403	–	1.0	8.2	62.0	28.8	2.0	28.3	69.7	3.5
Edinburg town, Penobscot County	41	–	–	9.8	51.2	39.0	7.3	24.4	68.3	–
Eliot town, York County	1 916	–	2.2	12.7	71.9	13.1	2.7	30.1	67.2	1.4
Ellsworth city, Hancock County	2 416	–	4.2	16.5	63.9	15.4	8.8	38.3	52.9	2.9
Embden town, Somerset County	258	–	5.0	2.7	57.4	34.9	5.4	27.9	66.7	7.4
Enfield town, Penobscot County	530	–	.8	3.4	70.2	25.7	6.0	26.8	67.2	3.6
Etna town, Penobscot County	339	–	.9	4.1	58.1	36.9	1.5	29.2	69.3	12.1
Eustis town, Franklin County	266	–	4.9	3.4	57.9	33.8	8.3	30.8	60.9	8.6
Exeter town, Penobscot County	346	.6	–	1.7	63.0	34.7	4.0	25.4	70.5	4.9
Fairfield CDP, Somerset County	1 192	–	2.6	9.2	81.6	6.5	10.2	43.8	46.1	4.2
Fairfield town, Somerset County	2 466	–	2.1	10.9	75.3	11.7	7.2	37.6	55.3	2.6
Falmouth town, Cumberland County	3 076	–	2.4	21.9	69.7	5.9	4.1	35.3	60.6	.3
Falmouth Foreside CDP, Cumberland County	706	–	2.3	18.6	76.8	2.4	4.1	31.6	64.3	–
Farmingdale CDP, Kennebec County	884	–	1.5	21.3	73.3	4.0	7.8	44.7	47.5	2.3
Farmingdale town, Kennebec County	1 161	–	1.1	16.9	75.5	6.5	7.1	38.1	54.9	1.7
Farmington CDP, Franklin County	1 522	–	3.5	23.9	65.4	7.2	16.1	44.5	39.4	8.6
Farmington town, Franklin County	2 645	–	2.9	16.0	62.3	18.8	10.7	37.5	51.8	6.4
Fayette town, Kennebec County	311	–	6.1	3.2	49.8	40.8	2.9	19.3	77.8	2.3
Fort Fairfield town, Aroostook County	1 494	–	.9	2.0	79.9	17.3	11.5	30.2	58.3	2.5
Fort Fairfield CDP, Aroostook County	714	–	–	3.5	85.7	10.8	19.6	33.6	46.8	3.8
Fort Kent CDP, Aroostook County	856	.6	–	6.0	78.4	15.1	13.9	38.6	47.5	4.0
Fort Kent town, Aroostook County	1 575	.3	.6	3.2	78.7	17.1	8.3	31.5	60.2	2.5
Frankfort town, Waldo County	338	–	2.4	1.5	60.9	35.2	5.3	30.5	64.2	9.8
Franklin town, Hancock County	438	–	1.4	3.0	69.4	26.3	5.5	26.7	67.8	6.4
Freedom town, Waldo County	209	–	–	2.9	52.6	44.5	4.8	27.8	67.5	5.7
Freeport CDP, Cumberland County	806	1.6	–	35.4	56.7	6.3	7.2	39.6	53.2	–
Freeport town, Cumberland County	2 614	.5	2.1	18.1	67.6	11.8	3.9	28.3	67.8	–
Frenchboro town, Hancock County	18	–	–	–	88.9	11.1	16.7	72.2	11.1	–
Frenchville town, Aroostook County	448	–	–	2.5	68.5	29.0	2.5	30.8	66.7	2.5
Friendship town, Knox County	442	–	–	5.9	78.5	15.6	9.5	35.1	55.4	4.1
Fryeburg CDP, Oxford County	641	–	4.8	16.5	61.2	17.5	10.8	40.4	48.8	5.0
Fryeburg town, Oxford County	1 103	–	10.4	10.8	60.3	18.5	7.6	35.4	56.9	4.7
Gardiner city, Kennebec County	2 513	–	1.5	11.3	78.1	9.1	9.4	37.4	53.2	4.2
Garfield plantation, Aroostook County	36	–	–	–	38.9	61.1	5.6	8.3	86.1	5.6
Garland town, Penobscot County	335	–	3.9	2.7	51.9	41.5	4.5	23.9	71.6	10.4
Georgetown town, Sagadahoc County	393	.3	2.3	9.7	59.3	28.5	4.8	32.1	63.1	2.0
Gilead town, Oxford County	72	–	–	6.9	62.5	30.6	8.3	37.5	54.2	5.6
Glenburn town, Penobscot County	1 101	–	1.8	7.1	72.5	18.6	2.2	25.3	72.5	1.5
Glenwood plantation, Aroostook County	1	–	–	–	–	100.0	–	100.0	–	–
Gorham CDP, Cumberland County	1 051	–	2.5	18.0	73.8	5.7	6.7	33.9	59.5	1.2
Gorham town, Cumberland County	3 923	–	2.9	13.4	71.5	12.2	3.3	27.7	69.0	1.2
Gouldsboro town, Hancock County	653	–	7.5	3.7	61.9	27.0	3.1	29.7	67.2	4.7
Grand Isle town, Aroostook County	212	–	–	–	71.2	28.8	4.7	32.5	62.7	.9
Grand Lake Stream plantation, Washington County	78	–	–	–	79.5	20.5	3.8	39.7	56.4	5.1
Gray town, Cumberland County	2 144	–	1.6	13.3	68.4	16.7	5.2	23.2	71.6	1.7
Great Pond town, Hancock County	28	–	–	10.7	53.6	35.7	–	28.6	71.4	–
Greenbush town, Penobscot County	448	–	.9	1.8	73.4	23.9	4.0	25.0	71.0	7.8
Greene town, Androscoggin County	1 223	–	.6	8.3	68.8	22.2	1.7	20.4	77.8	2.7
Greenfield town, Penobscot County	86	–	–	–	55.8	44.2	5.8	41.9	52.3	3.5
Greenville CDP, Piscataquis County	684	–	2.6	12.9	60.2	24.3	10.7	43.4	45.9	4.4
Greenville town, Piscataquis County	787	–	2.8	11.7	58.8	26.7	10.3	41.0	48.7	3.8
Greenwood town, Oxford County	255	–	2.0	3.1	57.3	37.6	5.1	27.8	67.1	3.1
Guilford CDP, Piscataquis County	462	–	.4	15.4	66.7	17.5	13.4	50.2	36.4	8.4
Guilford town, Piscataquis County	688	–	.3	14.5	60.6	24.6	11.6	44.0	44.3	6.1
Hallowell city, Kennebec County	1 080	–	2.3	9.8	80.5	7.4	9.1	44.5	46.4	3.7
Hamlin town, Aroostook County	91	–	–	2.2	53.8	44.0	4.4	25.3	70.3	2.2
Hammond town, Aroostook County	33	–	–	–	78.8	21.2	3.0	54.5	42.4	–
Hampden CDP, Penobscot County	1 490	–	.4	7.4	85.2	7.0	3.9	30.3	65.8	2.2
Hampden town, Penobscot County	2 150	.5	.6	6.2	81.2	11.5	3.6	29.0	67.4	2.3
Hancock town, Hancock County	715	–	4.1	7.8	75.1	13.0	4.2	37.6	58.2	4.3
Hanover town, Oxford County	96	–	4.2	7.3	68.8	19.8	2.1	21.9	76.0	2.1
Harmony town, Somerset County	332	–	2.4	1.2	50.0	46.4	9.3	29.2	61.4	5.1
Harpswell town, Cumberland County	2 051	–	3.6	18.0	59.8	18.6	2.2	26.7	71.1	1.2
Harrington town, Washington County	343	–	2.0	3.5	73.2	21.3	9.0	32.4	58.6	4.7
Harrison town, Cumberland County	701	.3	2.6	7.1	59.3	30.7	4.6	24.7	70.8	3.7
Hartford town, Oxford County	237	–	1.7	2.1	43.0	53.2	1.7	24.9	73.4	10.1
Hartland CDP, Somerset County	341	–	3.5	7.0	70.4	19.1	12.9	30.2	56.9	12.9
Hartland town, Somerset County	617	.3	4.4	5.8	61.8	27.7	9.1	29.5	61.4	13.8
Haynesville town, Aroostook County	102	–	5.9	–	58.8	35.3	4.9	29.4	65.7	15.7
Hebron town, Oxford County	296	–	3.7	5.4	55.7	35.1	3.0	27.0	69.9	4.1
Hermon town, Penobscot County	1 358	–	1.9	7.1	81.2	9.7	2.8	28.9	68.3	3.0
Hersey town, Aroostook County	22	–	9.1	–	63.6	27.3	–	31.8	68.2	9.1
Hibberts gore, Lincoln County	–	–	–	–	–	–	–	–	–	–
Highland plantation, Somerset County	20	–	–	–	45.0	55.0	15.0	50.0	35.0	–
Hiram town, Oxford County	458	–	9.2	4.8	59.2	26.9	5.7	33.4	60.9	7.4
Hodgdon town, Aroostook County	448	–	1.1	4.0	64.5	30.4	9.6	25.9	64.5	3.6
Holden town, Penobscot County	1 132	–	1.7	8.9	72.7	16.7	2.4	35.6	62.0	1.8
Hollis town, York County	1 193	–	4.2	13.9	60.5	21.4	2.8	27.4	69.7	.9
Hope town, Knox County	374	–	2.9	3.5	51.6	42.0	2.4	23.8	73.8	5.1
Houlton CDP, Aroostook County	2 230	–	1.7	5.9	83.5	8.8	14.8	41.1	44.2	6.8
Houlton town, Aroostook County	2 577	–	1.8	5.1	82.5	10.6	13.6	40.0	46.4	6.4
Howland town, Penobscot County	523	–	.8	9.8	75.7	13.8	8.4	33.1	58.5	2.9
Howland CDP, Penobscot County	488	–	.8	10.5	76.8	11.9	9.0	34.0	57.0	3.1

Table 14. **Fuels and Equipment Characteristics: 1990**—Con.

[Data based on sample and subject to sampling variability, see text. For definitions of terms and meanings of symbols, see text]

State County Place and [In Selected States] County Subdivision	All occupied housing units	Percent with— House heating fuel: Utility gas	Bottled, tank, or LP gas	Electricity	Fuel oil, kerosene, etc.	Other or none	Vehicles available: None	1	2 or more	No telephone in unit
PLACE AND COUNTY SUBDIVISION—Con.										
Hudson town, Penobscot County	362	-	3.3	.8	70.4	25.4	4.4	19.3	76.2	7.5
Industry town, Franklin County	249	-	2.4	1.2	48.6	47.8	6.4	27.7	65.9	4.8
Island Falls town, Aroostook County	350	-	-	9.7	60.9	29.4	9.7	35.4	54.9	6.9
Isle au Haut town, Knox County	24	-	-	16.7	12.5	70.8	16.7	29.2	54.2	8.3
Islesboro town, Waldo County	271	-	1.1	13.3	62.0	23.6	2.2	45.0	52.8	1.8
Jackman town, Somerset County	370	-	1.1	8.6	72.7	17.6	8.6	41.1	50.3	7.0
Jackson town, Waldo County	142	-	1.4	2.1	32.4	64.1	7.7	29.6	62.7	7.0
Jay town, Franklin County	1 870	-	.4	8.3	61.2	30.2	6.5	32.0	61.5	5.3
Jefferson town, Lincoln County	764	-	.9	7.5	59.3	32.3	4.1	23.7	72.3	3.9
Jonesboro town, Washington County	229	-	.9	.9	71.6	26.6	3.5	33.2	63.3	4.8
Jonesport town, Washington County	586	-	2.9	9.9	77.1	10.1	14.5	42.8	42.7	6.8
Kenduskeag town, Penobscot County	437	-	.9	2.3	75.3	21.5	3.9	28.8	67.3	8.2
Kennebunk CDP, York County	1 691	-	.5	32.9	58.6	8.0	4.4	36.2	59.4	1.8
Kennebunk town, York County	3 141	-	.5	25.8	62.8	10.9	4.6	34.0	61.4	1.3
Kennebunkport CDP, York County	513	-	3.7	25.1	56.3	14.8	7.0	42.1	50.9	1.8
Kennebunkport town, York County	1 419	-	5.4	18.3	55.4	20.9	3.2	36.9	59.9	.6
Kingfield town, Franklin County	437	-	2.5	9.2	50.6	37.8	3.9	33.0	63.2	5.7
Kingman unorg., Penobscot County	91	-	4.4	-	38.5	57.1	5.5	29.7	64.8	5.5
Kingsbury plantation, Piscataquis County	6	-	-	-	50.0	50.0	-	-	100.0	100.0
Kittery CDP, York County	1 946	-	3.0	11.8	80.0	5.2	5.2	44.7	50.1	2.3
Kittery town, York County	3 624	.3	2.7	11.9	76.4	8.6	5.5	35.7	58.9	1.5
Kittery Point CDP, York County	451	-	2.9	7.1	79.2	10.9	4.7	30.2	65.2	-
Knox town, Waldo County	240	-	-	4.2	54.2	41.7	2.5	37.5	60.0	5.0
Lagrange town, Penobscot County	193	-	4.1	1.0	57.0	37.8	5.2	31.6	63.2	16.1
Lake View plantation, Piscataquis County	9	-	-	-	44.4	55.6	-	-	100.0	-
Lakeville town, Penobscot County	23	-	-	-	47.8	52.2	-	43.5	56.5	-
Lamoine town, Hancock County	501	-	1.8	9.4	68.1	20.8	3.4	24.2	72.5	.8
Lebanon town, York County	1 450	1.0	4.6	3.1	72.1	19.2	3.9	26.1	70.1	3.0
Lee town, Penobscot County	291	-	1.7	1.7	56.4	40.2	4.1	22.7	73.2	5.5
Leeds town, Androscoggin County	559	-	1.3	6.8	63.7	28.3	3.4	27.0	69.6	3.6
Levant town, Penobscot County	552	-	.9	3.4	74.1	21.6	3.3	25.7	71.0	1.4
Lewiston city, Androscoggin County	15 823	9.5	1.2	7.8	77.9	3.5	18.6	41.6	39.8	6.3
Liberty town, Waldo County	303	-	3.3	5.3	59.1	32.3	3.6	32.7	63.7	5.0
Limerick town, York County	598	-	2.2	8.9	63.4	25.6	3.3	30.3	66.4	2.8
Limestone CDP, Aroostook County	506	-	-	8.9	82.6	8.5	3.4	50.4	46.2	3.6
Limestone town, Aroostook County	2 251	-	.7	3.5	92.4	3.4	2.6	47.4	50.0	1.6
Limington town, York County	886	-	5.2	4.7	63.5	26.5	3.7	20.5	75.7	3.0
Lincoln CDP, Penobscot County	1 342	-	-	13.4	73.1	13.5	12.9	36.7	50.4	7.5
Lincoln town, Penobscot County	2 096	-	-	10.0	70.9	19.1	9.5	33.0	57.5	5.2
Lincoln plantation, Oxford County	14	-	21.4	-	28.6	50.0	-	-	100.0	-
Lincolnville town, Waldo County	728	-	.8	10.0	56.7	32.4	3.3	30.5	66.2	1.5
Linneus town, Aroostook County	276	-	-	.7	57.6	41.7	2.2	29.0	68.8	1.8
Lisbon town, Androscoggin County	3 474	-	2.2	15.3	71.5	11.0	4.1	35.5	60.4	1.4
Lisbon Falls CDP, Androscoggin County	1 697	-	2.8	17.0	69.2	11.0	2.3	34.2	63.5	2.9
Litchfield town, Kennebec County	926	.3	2.9	5.0	60.3	31.5	3.2	22.7	74.1	2.9
Little Falls-South Windham CDP, Cumberland County	452	-	4.4	12.4	73.2	10.0	4.6	19.9	75.4	.9
Littleton town, Aroostook County	336	-	-	8.9	59.2	31.8	3.6	25.9	70.5	1.5
Livermore town, Androscoggin County	724	-	1.1	2.5	61.7	34.7	4.0	27.5	68.5	2.6
Livermore Falls town, Androscoggin County	1 353	-	-	9.9	76.9	13.2	8.0	40.1	52.0	9.2
Livermore Falls CDP, Androscoggin County	821	-	-	11.8	81.0	7.2	10.0	43.6	46.4	12.4
Loring AFB CDP, Aroostook County	1 411	-	.1	.2	99.6	.1	.4	48.8	50.9	.7
Lovell town, Oxford County	353	-	7.9	8.2	59.5	24.4	4.5	35.4	60.1	2.3
Lowell town, Penobscot County	102	-	-	-	56.9	43.1	2.9	25.5	71.6	12.7
Lubec town, Washington County	782	-	2.2	5.1	82.5	10.2	13.9	39.3	46.8	5.5
Ludlow town, Aroostook County	142	-	-	-	59.2	40.8	2.8	35.2	62.0	5.6
Lyman town, York County	1 108	-	4.7	6.6	70.2	18.5	1.4	22.7	75.9	2.2
Machias CDP, Washington County	621	.6	9.5	19.8	63.0	7.1	13.4	48.1	38.5	3.5
Machias town, Washington County	949	.4	7.0	13.6	69.8	9.3	11.3	43.1	45.6	5.0
Machiasport town, Washington County	394	-	3.0	-	81.5	15.5	4.8	31.7	63.5	4.3
Macwahoc plantation, Aroostook County	52	-	-	-	71.2	28.8	11.5	19.2	69.2	5.8
Madawaska CDP, Aroostook County	1 500	-	.5	10.6	77.3	11.6	10.2	44.9	44.9	4.1
Madawaska town, Aroostook County	1 937	-	.4	9.3	75.8	14.6	7.9	39.1	53.0	3.2
Madison CDP, Somerset County	1 153	-	-	9.9	79.2	10.9	10.2	39.5	50.2	6.5
Madison town, Somerset County	1 790	-	.4	7.4	70.3	22.0	7.6	37.5	54.9	6.0
Madrid town, Franklin County	78	-	1.3	-	46.2	52.6	3.8	28.2	67.9	3.8
Magalloway plantation, Oxford County	23	-	-	8.7	43.5	47.8	-	30.4	69.6	21.7
Manchester town, Kennebec County	811	-	.7	19.0	60.0	20.2	2.2	29.5	68.3	.5
Mapleton town, Aroostook County	668	-	1.3	9.6	67.8	21.3	4.5	24.3	71.3	.1
Mariaville town, Hancock County	86	-	-	-	51.2	48.8	-	27.9	72.1	4.7
Marshfield town, Washington County	155	-	2.6	1.9	70.3	25.2	3.9	29.0	67.1	1.9
Mars Hill town, Aroostook County	685	.1	.1	9.3	77.4	13.0	16.1	32.1	51.8	6.7
Mars Hill-Blaine CDP, Aroostook County	663	-	.2	10.1	80.5	9.2	19.5	32.3	48.3	5.9
Masardis town, Aroostook County	130	-	6.2	3.1	46.9	43.8	3.1	37.7	59.2	6.2
Matinicus Isle plantation, Knox County	32	-	-	-	84.4	15.6	25.0	15.6	59.4	9.4
Mattawamkeag town, Penobscot County	316	-	.9	10.4	64.2	24.4	11.7	36.4	51.9	4.7
Maxfield town, Penobscot County	41	-	-	24.4	14.6	61.0	-	4.9	95.1	7.3
Mechanic Falls town, Androscoggin County	1 064	-	3.3	15.0	71.2	10.4	9.4	27.7	62.9	6.2
Mechanic Falls CDP, Androscoggin County	886	-	2.7	14.2	75.1	8.0	11.3	32.1	56.7	6.4
Meddybemps town, Washington County	58	-	-	-	69.0	31.0	6.9	24.1	69.0	-
Medford town, Piscataquis County	62	-	-	6.5	48.4	45.2	19.4	6.5	74.2	12.9
Medway town, Penobscot County	637	-	.2	1.7	73.0	25.1	2.7	26.7	70.6	5.5
Mercer town, Somerset County	201	-	2.0	4.5	42.3	51.2	2.0	22.9	75.1	6.0
Merrill town, Aroostook County	110	-	-	-	61.8	38.2	1.8	33.6	64.5	8.2
Mexico CDP, Oxford County	957	.7	.5	3.0	90.6	5.1	8.9	52.1	39.0	2.2
Mexico town, Oxford County	1 384	.5	.4	4.8	85.5	8.9	7.0	48.8	44.1	2.0
Milbridge town, Washington County	501	-	5.2	8.4	62.7	23.8	16.2	32.1	51.7	8.6
Milford CDP, Penobscot County	894	-	3.6	7.3	84.9	4.3	2.3	36.6	61.1	1.2
Milford town, Penobscot County	1 116	-	2.9	5.8	85.4	5.9	2.2	38.8	59.0	4.2
Millinocket town, Penobscot County	2 704	-	.8	5.5	85.2	8.4	6.8	40.5	52.8	4.8
Millinocket CDP, Penobscot County	2 697	-	.8	5.6	85.2	8.4	6.8	40.6	52.7	4.8

Table 14. **Fuels and Equipment Characteristics: 1990**—Con.

[Data based on sample and subject to sampling variability, see text. For definitions of terms and meanings of symbols, see text]

State County Place and [In Selected States] County Subdivision	All occupied housing units	Percent with— House heating fuel: Utility gas	Bottled, tank, or LP gas	Electricity	Fuel oil, kerosene, etc.	Other or none	Vehicles available: None	1	2 or more	No telephone in unit
PLACE AND COUNTY SUBDIVISION—Con.										
Milo CDP, Piscataquis County	866	–	.3	3.8	86.6	9.2	6.0	46.7	47.3	3.6
Milo town, Piscataquis County	1 047	–	.3	3.2	83.4	13.2	7.5	43.6	48.9	6.3
Milton unorg., Oxford County	44	–	–	–	56.8	43.2	15.9	–	84.1	–
Minot town, Androscoggin County	558	–	2.5	8.6	63.6	25.3	1.4	23.1	75.4	2.9
Monhegan plantation, Lincoln County	40	–	–	–	67.5	32.5	30.0	52.5	17.5	–
Monmouth town, Kennebec County	1 185	–	4.6	13.9	56.0	25.4	3.1	32.7	64.1	2.9
Monroe town, Waldo County	300	–	2.7	.7	57.7	39.0	3.7	25.3	71.0	2.0
Monson town, Piscataquis County	301	–	–	6.6	59.8	33.6	9.0	39.5	51.5	9.3
Monticello town, Aroostook County	333	–	.6	3.3	70.0	26.1	5.1	29.7	65.2	3.0
Montville town, Waldo County	298	–	3.0	1.7	45.0	50.3	4.7	28.9	66.4	7.0
Moose River town, Somerset County	89	–	–	18.0	66.3	15.7	6.7	33.7	59.6	6.7
Moro plantation, Aroostook County	17	–	–	–	70.6	29.4	–	29.4	70.6	–
Morrill town, Waldo County	212	–	1.4	2.8	62.3	33.5	1.9	26.9	71.2	3.8
Moscow town, Somerset County	205	–	–	–	66.8	33.2	6.3	33.2	60.5	9.3
Mount Chase town, Penobscot County	101	–	–	2.0	60.4	37.6	3.0	16.8	80.2	3.0
Mount Desert town, Hancock County	837	–	3.0	8.2	70.0	18.8	3.9	37.9	58.2	1.1
Mount Vernon town, Kennebec County	501	–	2.0	2.8	51.1	44.1	3.2	24.6	72.3	3.6
Naples town, Cumberland County	1 078	.4	4.3	10.8	62.3	22.3	2.0	31.9	66.0	2.7
Nashville plantation, Aroostook County	14	–	–	–	71.4	28.6	–	50.0	50.0	14.3
Newburgh town, Penobscot County	480	–	2.1	3.5	61.0	33.3	6.5	24.2	69.4	4.2
New Canada town, Aroostook County	75	–	–	–	66.7	33.3	2.7	10.7	86.7	2.7
Newcastle town, Lincoln County	577	–	2.4	3.5	73.8	20.3	4.7	21.5	73.8	1.4
Newfield town, York County	381	–	3.7	5.0	66.4	24.9	2.1	26.2	71.7	2.9
New Gloucester town, Cumberland County	1 221	–	4.3	4.4	65.5	25.8	2.9	18.2	78.9	2.2
New Limerick town, Aroostook County	192	–	–	–	70.8	29.2	3.6	31.8	64.6	2.6
Newport town, Penobscot County	1 184	–	3.0	12.4	65.8	18.8	7.7	36.6	55.7	7.7
Newport CDP, Penobscot County	758	–	3.4	17.4	70.2	9.0	8.4	39.4	52.1	10.3
New Portland town, Somerset County	293	–	1.0	3.1	49.1	46.8	3.4	30.7	65.9	9.9
Newry town, Oxford County	115	–	1.7	8.7	33.9	55.7	1.7	36.5	61.7	7.0
New Sharon town, Franklin County	422	–	2.1	2.4	50.7	44.8	5.5	22.0	72.5	6.4
New Sweden town, Aroostook County	272	–	1.5	7.0	59.6	32.0	4.8	33.1	62.1	4.8
New Vineyard town, Franklin County	235	–	2.1	3.0	39.1	55.7	6.0	32.8	61.3	8.9
Nobleboro town, Lincoln County	557	–	1.4	2.9	63.7	32.0	4.5	22.6	72.9	1.1
Norridgewock CDP, Somerset County	530	–	2.3	3.4	77.5	16.8	11.3	37.0	51.7	4.0
Norridgewock town, Somerset County	1 084	–	1.4	5.4	66.0	27.2	7.7	36.1	56.2	3.9
North Berwick CDP, York County	537	–	3.4	11.2	78.2	7.3	5.4	29.2	65.4	2.4
North Berwick town, York County	1 275	–	2.6	10.0	68.3	19.1	3.1	25.9	71.0	1.0
Northeast Piscataquis unorg., Piscataquis County	81	–	–	–	54.3	45.7	27.2	13.6	59.3	18.5
Northeast Somerset unorg., Somerset County	147	–	–	–	36.1	63.9	–	48.3	51.7	2.7
Northfield town, Washington County	35	–	–	–	28.6	71.4	8.6	22.9	68.6	14.3
North Franklin unorg., Franklin County	11	–	–	–	72.7	27.3	–	–	100.0	–
North Haven town, Knox County	135	–	1.5	–	83.0	15.6	7.4	39.3	53.3	2.2
North Oxford unorg., Oxford County	3	–	–	–	–	100.0	–	–	100.0	–
North Penobscot unorg., Penobscot County	158	–	.6	–	40.5	58.9	–	29.1	70.9	4.4
Northport town, Waldo County	503	.4	2.0	8.7	57.5	31.4	3.8	34.8	61.4	3.4
North Washington unorg., Washington County	187	–	1.1	–	63.6	35.3	5.9	27.8	66.3	7.0
Northwest Aroostook unorg., Aroostook County	10	–	–	–	100.0	–	–	100.0	–	40.0
Northwest Hancock unorg., Hancock County	–	–	–	–	–	–	–	–	–	–
Northwest Piscataquis unorg., Piscataquis County	65	–	–	23.1	41.5	35.4	1.5	49.2	49.2	16.9
Northwest Somerset unorg., Somerset County	–	–	–	–	–	–	–	–	–	–
North Windham CDP, Cumberland County	1 501	.6	2.5	22.0	64.5	10.5	4.5	26.0	69.5	1.7
North Yarmouth town, Cumberland County	815	.4	2.2	11.4	65.4	20.6	1.2	21.1	77.7	.6
Norway CDP, Oxford County	1 290	–	1.8	20.7	70.8	6.7	16.7	44.0	39.4	8.4
Norway town, Oxford County	1 923	–	2.0	14.9	66.4	16.7	12.9	38.1	49.0	6.3
Oakfield town, Aroostook County	322	–	1.6	2.8	52.8	42.9	14.6	33.5	51.9	2.8
Oakland CDP, Kennebec County	1 391	–	3.0	9.1	77.2	10.7	4.7	36.0	59.2	6.1
Oakland town, Kennebec County	2 096	–	2.5	8.6	72.3	16.6	3.4	33.3	63.3	4.8
Ogunquit town, York County	518	–	2.1	22.2	67.8	7.9	6.9	42.3	50.8	2.7
Old Orchard Beach town, York County	3 472	.5	2.4	36.9	56.1	4.2	10.4	43.2	46.4	5.2
Old Orchard Beach CDP, York County	3 472	.5	2.4	36.9	56.1	4.2	10.4	43.2	46.4	5.2
Old Town city, Penobscot County	3 204	–	1.0	12.3	80.5	6.2	10.1	37.0	52.9	2.2
Orient town, Aroostook County	50	4.0	–	–	48.0	48.0	16.0	30.0	54.0	12.0
Orland town, Hancock County	670	–	4.9	6.0	62.8	26.3	5.4	31.0	63.6	2.7
Orono town, Penobscot County	2 452	1.0	.6	14.8	78.2	5.4	8.2	38.4	53.4	1.9
Orono CDP, Penobscot County	2 161	1.1	.7	16.4	78.1	3.7	8.4	39.1	52.5	2.1
Orrington town, Penobscot County	1 269	–	1.3	4.3	75.9	18.5	2.3	27.7	70.1	1.1
Osborn town, Hancock County	30	–	–	–	66.7	33.3	6.7	36.7	56.7	6.7
Otis town, Hancock County	132	–	3.0	–	67.4	29.5	5.3	23.5	71.2	19.7
Otisfield town, Oxford County	421	–	1.7	6.9	55.1	36.3	3.8	27.1	69.1	4.3
Owls Head town, Knox County	657	.3	2.0	10.5	68.6	18.6	4.3	35.9	59.8	2.4
Oxbow plantation, Aroostook County	26	–	–	–	57.7	42.3	15.4	42.3	42.3	23.1
Oxford CDP, Oxford County	409	–	1.5	1.2	73.3	24.0	1.2	21.5	77.3	6.1
Oxford town, Oxford County	1 298	–	.8	9.5	67.5	22.2	6.2	34.4	59.3	5.7
Palermo town, Waldo County	372	–	3.5	7.0	43.8	45.7	4.0	24.2	71.8	4.0
Palmyra town, Somerset County	657	–	2.4	6.1	59.4	32.1	7.3	34.6	58.1	6.5
Paris town, Oxford County	1 723	–	.5	15.7	64.5	19.3	9.3	32.8	57.8	6.6
Parkman town, Piscataquis County	291	–	3.4	3.1	37.1	56.4	2.1	39.9	58.1	12.4
Parsonsfield town, York County	538	–	4.8	10.2	60.2	24.7	5.9	25.1	69.0	3.0
Passadumkeag town, Penobscot County	148	–	1.4	–	60.8	37.8	4.7	31.8	63.5	–
Passamaquoddy Indian Township Reservation, Washington County	187	–	–	8.6	66.8	24.6	11.2	53.5	35.3	19.3

Table 14. **Fuels and Equipment Characteristics: 1990**—Con.

[Data based on sample and subject to sampling variability, see text. For definitions of terms and meanings of symbols, see text]

State County Place and [In Selected States] County Subdivision	All occupied housing units	Percent with— House heating fuel: Utility gas	Bottled, tank, or LP gas	Electricity	Fuel oil, kerosene, etc.	Other or none	Vehicles available: None	1	2 or more	No telephone in unit
PLACE AND COUNTY SUBDIVISION—Con.										
Passamaquoddy Pleasant Point Reservation, Washington County	165	–	–	–	92.7	7.3	37.0	27.3	35.8	23.0
Patten town, Penobscot County	473	–	–	3.8	71.2	24.9	10.8	37.6	51.6	2.3
Pembroke town, Washington County	337	–	2.1	1.2	66.2	30.6	9.5	31.8	58.8	4.7
Penobscot town, Hancock County	397	–	1.3	5.5	56.7	36.5	4.8	27.7	67.5	3.8
Penobscot Indian Island Reservation, Penobscot County	176	3.4	1.7	5.7	79.0	10.2	28.4	37.5	34.1	10.8
Perham town, Aroostook County	144	–	1.4	–	72.2	26.4	3.5	36.8	59.7	1.4
Perkins unorg., Sagadahoc County	–	–	–	–	–	–	–	–	–	–
Perry town, Washington County	282	–	.7	3.2	66.3	29.8	6.4	30.9	62.8	2.8
Peru town, Oxford County	562	–	.9	4.4	65.1	29.5	5.3	27.9	66.7	5.2
Phillips town, Franklin County	409	–	2.4	5.9	46.9	44.7	7.1	35.9	57.0	7.1
Phippsburg town, Sagadahoc County	706	–	2.3	8.4	63.9	25.5	6.4	27.6	66.0	2.8
Pittsfield CDP, Somerset County	1 201	–	.4	12.4	74.4	12.8	12.0	33.1	54.9	6.3
Pittsfield town, Somerset County	1 545	–	.8	10.8	68.7	19.6	10.2	32.6	57.2	6.4
Pittston town, Kennebec County	841	–	–	3.3	57.1	39.6	6.7	20.3	73.0	4.4
Pleasant Ridge plantation, Somerset County	42	–	4.8	–	28.6	66.7	–	61.9	38.1	21.4
Plymouth town, Penobscot County	382	–	.8	7.9	62.3	29.1	4.7	25.1	70.2	8.4
Poland town, Androscoggin County	1 484	–	1.9	12.9	61.3	23.9	4.4	25.3	70.3	5.6
Portage Lake town, Aroostook County	180	–	2.2	1.7	54.4	41.7	6.1	33.3	60.6	2.2
Porter town, Oxford County	482	–	4.4	3.7	59.5	32.4	10.0	25.3	64.7	3.1
Portland city, Cumberland County	28 235	12.5	2.0	16.3	67.1	2.1	21.2	40.2	38.6	4.5
Pownal town, Cumberland County	414	–	2.7	3.4	61.6	32.4	1.9	20.3	77.8	.7
Prentiss plantation, Penobscot County	79	–	2.5	–	50.6	46.8	2.5	49.4	48.1	3.8
Presque Isle city, Aroostook County	4 124	–	1.9	11.0	73.0	14.1	11.3	41.7	47.0	4.6
Princeton town, Washington County	373	–	1.6	7.2	69.4	21.7	8.0	37.3	54.7	5.1
Prospect town, Waldo County	207	–	1.9	–	64.7	33.3	4.3	22.7	72.9	5.3
Randolph town, Kennebec County	773	–	.4	15.3	79.4	4.9	10.1	38.8	51.1	3.4
Randolph CDP, Kennebec County	773	–	.4	15.3	79.4	4.9	10.1	38.8	51.1	3.4
Rangeley town, Franklin County	461	–	3.0	12.6	64.2	20.2	7.4	34.7	57.9	2.0
Rangeley plantation, Franklin County	52	–	13.5	–	30.8	55.8	5.8	42.3	51.9	–
Raymond town, Cumberland County	1 160	–	5.5	8.6	67.8	18.0	–	30.1	69.9	–
Readfield town, Kennebec County	722	–	2.1	5.7	55.3	37.0	2.4	20.2	77.4	–
Reed plantation, Aroostook County	70	–	–	–	51.4	48.6	5.7	45.7	48.6	5.7
Richmond CDP, Sagadahoc County	674	–	.9	16.0	72.7	10.4	16.6	36.5	46.9	1.8
Richmond town, Sagadahoc County	1 138	.5	.5	10.9	72.2	15.8	11.4	31.5	57.0	4.4
Ripley town, Somerset County	163	–	–	1.2	49.7	49.1	3.1	36.2	60.7	8.6
Robbinston town, Washington County	200	–	–	–	61.5	38.5	4.5	32.5	63.0	1.0
Rockland city, Knox County	3 323	.2	1.0	19.9	73.3	5.6	21.0	37.7	41.3	7.9
Rockport town, Knox County	1 174	–	1.4	11.9	63.1	23.5	4.2	34.8	61.1	1.6
Rome town, Kennebec County	286	.7	6.6	7.7	45.1	39.9	2.8	30.1	67.1	3.1
Roque Bluffs town, Washington County	104	–	2.9	–	69.2	27.9	5.8	30.8	63.5	5.8
Roxbury town, Oxford County	171	–	1.2	3.5	56.1	39.2	6.4	28.1	65.5	7.0
Rumford CDP, Oxford County	2 291	–	.3	10.4	86.0	3.3	18.3	42.6	39.1	7.7
Rumford town, Oxford County	2 924	–	.4	8.1	82.6	8.9	15.0	39.1	45.9	6.3
Sabattus town, Androscoggin County	1 304	–	1.6	9.6	75.8	13.0	3.5	26.5	69.9	.9
Saco city, York County	5 978	–	1.4	23.8	68.0	6.8	7.9	35.6	56.5	3.0
St. Agatha town, Aroostook County	330	–	–	3.3	75.8	20.9	6.4	26.4	67.3	–
St. Albans town, Somerset County	621	.3	.8	5.0	60.5	33.3	4.0	29.3	66.7	7.9
St. Francis town, Aroostook County	244	–	–	1.6	56.1	42.2	13.5	35.7	50.8	2.5
St. George town, Knox County	949	.1	3.1	8.7	64.2	23.9	5.8	31.8	62.4	2.1
St. John plantation, Aroostook County	91	–	–	–	48.4	51.6	2.2	33.0	64.8	2.2
Sandy River plantation, Franklin County	36	–	–	–	63.9	36.1	–	33.3	66.7	–
Sanford CDP, York County	3 995	2.1	.8	13.1	80.3	3.8	13.3	41.2	45.5	4.3
Sanford town, York County	7 645	1.1	.7	16.2	73.5	8.5	9.0	37.5	53.6	4.1
Sangerville town, Piscataquis County	522	–	.8	12.1	62.1	25.1	6.5	36.0	57.5	1.3
Scarborough CDP, Cumberland County	1 094	5.4	2.9	36.2	53.6	1.9	3.4	34.3	62.3	–
Scarborough town, Cumberland County	4 742	1.2	2.3	21.0	66.6	8.9	2.6	30.2	67.2	.4
Searsmont town, Waldo County	349	–	–	3.4	59.3	37.2	5.4	29.8	64.8	2.9
Searsport CDP, Waldo County	481	.2	1.0	17.9	70.1	10.8	10.6	35.1	54.3	2.1
Searsport town, Waldo County	979	.1	1.0	10.2	70.5	18.2	8.1	31.7	60.3	3.5
Sebago town, Cumberland County	504	–	9.9	3.8	56.9	29.4	3.2	29.2	67.7	4.8
Sebec town, Piscataquis County	203	–	–	4.9	59.6	35.5	5.4	20.7	73.9	–
Seboeis plantation, Penobscot County	14	–	14.3	–	28.6	57.1	35.7	28.6	35.7	–
Seboomook Lake unorg., Somerset County	5	–	–	–	–	100.0	100.0	–	–	100.0
Sedgwick town, Hancock County	380	–	1.6	8.9	61.8	27.6	9.5	32.6	57.9	6.8
Shapleigh town, York County	703	–	8.0	8.4	58.3	25.3	2.4	25.6	72.0	2.6
Sherman town, Aroostook County	362	–	–	3.6	54.7	41.7	5.5	27.9	66.6	3.6
Shirley town, Piscataquis County	110	–	–	1.8	45.5	52.7	5.5	26.4	68.2	8.2
Sidney town, Kennebec County	888	–	2.3	6.6	64.8	26.4	2.1	23.5	74.3	2.1
Skowhegan CDP, Somerset County	2 816	–	2.0	10.8	78.6	8.6	15.1	41.5	43.4	7.3
Skowhegan town, Somerset County	3 483	–	1.6	11.7	73.6	13.1	13.7	40.3	46.0	6.9
Smithfield town, Somerset County	307	–	8.1	4.2	45.6	42.0	2.3	26.7	71.0	4.2
Smyrna town, Aroostook County	149	–	2.0	1.3	55.7	40.9	4.0	29.5	66.4	2.7
Solon town, Somerset County	346	–	3.2	3.5	59.5	33.8	8.7	37.3	54.0	5.2
Somerville town, Lincoln County	168	–	2.4	–	50.0	47.6	10.1	17.3	72.6	3.0
Sorrento town, Hancock County	124	–	6.5	7.3	68.5	17.7	4.0	30.6	65.3	4.0
South Aroostook unorg., Aroostook County	148	–	–	–	71.6	28.4	6.1	31.1	62.8	6.8
South Berwick town, York County	2 104	–	3.3	15.3	64.7	16.8	3.3	25.0	71.7	1.9
South Bristol town, Lincoln County	354	–	2.5	10.2	60.5	26.8	4.0	28.0	68.1	2.5
Southeast Piscataquis unorg., Piscataquis County	88	–	–	–	44.3	55.7	15.9	18.2	65.9	15.9
South Eliot CDP, York County	1 169	–	1.9	15.4	71.1	11.6	3.0	34.2	62.8	2.3
South Franklin unorg., Franklin County	24	–	–	–	62.5	37.5	–	25.0	75.0	–
South Oxford unorg., Oxford County	164	–	–	4.3	50.0	45.7	–	23.2	76.8	–
South Paris CDP, Oxford County	901	–	1.0	16.5	66.6	15.9	14.3	34.5	51.2	7.2
Southport town, Lincoln County	281	–	2.8	18.9	59.8	18.5	5.7	38.1	56.2	1.4
South Portland city, Cumberland County	9 288	12.9	1.8	18.7	63.7	2.9	10.2	38.3	51.5	.8
South Sanford CDP, York County	1 438	–	1.0	20.4	64.5	14.1	2.9	30.0	67.2	1.9
South Thomaston town, Knox County	496	–	3.8	11.3	61.1	23.8	4.8	31.9	63.3	1.4
Southwest Harbor town, Hancock County	852	–	3.6	15.6	69.7	11.0	8.3	40.8	50.8	1.8
Springfield town, Penobscot County	143	–	1.4	–	51.7	46.9	4.2	32.9	62.9	5.6
Springvale CDP, York County	1 315	–	.5	20.7	68.4	10.5	5.1	43.8	51.1	7.1

Table 14. **Fuels and Equipment Characteristics: 1990**—Con.

[Data based on sample and subject to sampling variability, see text. For definitions of terms and meanings of symbols, see text]

State County Place and [In Selected States] County Subdivision	All occupied housing units	Percent with— House heating fuel: Utility gas	Bottled, tank, or LP gas	Electricity	Fuel oil, kerosene, etc.	Other or none	Vehicles available: None	1	2 or more	No telephone in unit
PLACE AND COUNTY SUBDIVISION—Con.										
Square Lake unorg., Aroostook County	198	–	–	–	82.8	17.2	2.0	37.9	60.1	–
Stacyville town, Penobscot County	179	–	–	1.1	73.2	25.7	10.6	38.5	50.8	6.1
Standish town, Cumberland County	2 590	–	5.7	10.2	66.4	17.7	2.5	24.6	72.9	2.1
Starks town, Somerset County	187	–	3.2	1.6	42.2	52.9	10.7	32.6	56.7	7.5
Stetson town, Penobscot County	281	–	1.8	2.8	49.5	45.9	1.4	18.5	80.1	7.8
Steuben town, Washington County	421	–	5.0	2.1	59.4	33.5	6.2	32.3	61.5	8.6
Stockholm town, Aroostook County	120	–	–	–	68.3	31.7	1.7	20.8	77.5	–
Stockton Springs town, Waldo County	540	–	.4	5.2	72.4	22.0	5.6	28.1	66.3	3.1
Stoneham town, Oxford County	87	–	2.3	5.7	42.5	49.4	1.1	46.0	52.9	6.9
Stonington town, Hancock County	521	–	6.1	7.1	77.2	9.6	10.0	40.3	49.7	5.0
Stow town, Oxford County	100	–	2.0	4.0	52.0	42.0	2.0	18.0	80.0	3.0
Strong town, Franklin County	459	–	.4	7.4	54.5	37.7	6.5	36.2	57.3	10.9
Sullivan town, Hancock County	418	–	7.7	6.0	65.3	21.1	5.3	29.2	65.6	8.6
Sumner town, Oxford County	271	–	3.0	.4	56.5	40.2	5.2	26.6	68.3	7.0
Surry town, Hancock County	397	–	6.5	4.0	55.4	34.0	4.5	28.2	67.3	1.8
Swans Island town, Hancock County	133	–	–	2.3	91.7	6.0	8.3	36.1	55.6	5.3
Swanville town, Waldo County	398	–	2.3	4.5	54.0	39.2	4.3	32.7	63.1	7.3
Sweden town, Oxford County	82	3.7	2.4	6.1	62.2	25.6	–	32.9	67.1	2.4
Talmadge town, Washington County	25	–	–	16.0	44.0	40.0	–	68.0	32.0	20.0
Temple town, Franklin County	195	–	–	8.2	46.7	45.1	2.1	30.8	67.2	7.2
The Forks plantation, Somerset County	11	–	45.5	–	18.2	36.4	45.5	–	54.5	–
Thomaston CDP, Knox County	737	–	–	19.1	68.9	11.9	9.8	37.6	52.6	3.8
Thomaston town, Knox County	1 087	1.8	.6	16.1	66.5	15.0	7.4	33.7	59.0	3.2
Thorndike town, Waldo County	258	–	–	9.3	49.2	41.5	5.4	34.5	60.1	9.7
Topsfield town, Washington County	92	–	–	–	53.3	46.7	2.2	35.9	62.0	12.0
Topsham CDP, Sagadahoc County	2 146	.8	2.0	20.2	65.1	11.9	4.5	27.6	67.9	1.7
Topsham town, Sagadahoc County	3 061	.6	1.4	17.4	66.5	14.1	3.2	27.8	69.0	1.2
Tremont town, Hancock County	560	–	3.9	6.6	68.8	20.7	7.0	37.5	55.5	3.0
Trenton town, Hancock County	428	–	4.0	19.2	56.5	20.3	4.4	33.9	61.7	3.7
Troy town, Waldo County	304	–	3.0	2.6	46.1	48.4	9.5	20.4	70.1	7.6
Turner town, Androscoggin County	1 477	.2	1.6	5.4	69.9	22.9	2.1	20.7	77.2	5.8
Twombly unorg., Penobscot County	–	–	–	–	–	–	–	–	–	–
Union town, Knox County	701	–	.4	9.4	58.6	31.5	3.9	30.0	66.2	2.6
Unity town, Waldo County	610	.2	3.6	10.0	60.0	26.2	11.1	33.6	55.2	8.0
Unity unorg., Kennebec County	14	–	–	–	–	100.0	–	42.9	57.1	–
Upton town, Oxford County	35	–	–	–	45.7	54.3	14.3	25.7	60.0	–
Van Buren CDP, Aroostook County	1 087	–	–	1.8	81.8	16.4	15.8	36.4	47.7	4.7
Van Buren town, Aroostook County	1 146	–	.6	2.3	80.1	17.0	15.6	34.8	49.6	4.5
Vanceboro town, Washington County	86	–	–	4.7	80.2	15.1	17.4	31.4	51.2	12.8
Vassalboro town, Kennebec County	1 324	–	3.0	6.0	66.2	24.7	5.7	29.5	64.8	6.9
Veazie town, Penobscot County	660	–	.9	12.9	81.1	5.2	6.8	36.5	56.7	3.8
Verona town, Hancock County	187	1.6	–	3.7	65.8	28.9	.5	31.6	67.9	1.1
Vienna town, Kennebec County	152	–	5.9	1.3	37.5	55.3	2.6	33.6	63.8	1.3
Vinalhaven town, Knox County	472	–	.4	2.1	89.4	8.1	24.6	35.4	40.0	6.4
Wade town, Aroostook County	81	–	2.5	–	67.9	29.6	–	35.8	64.2	4.9
Waite town, Washington County	43	–	–	–	79.1	20.9	11.6	34.9	53.5	9.3
Waldo town, Waldo County	228	–	3.1	1.8	48.2	46.9	4.4	31.1	64.5	7.0
Waldoboro CDP, Lincoln County	583	–	3.1	17.2	62.4	17.3	15.4	46.7	37.9	6.5
Waldoboro town, Lincoln County	1 738	–	2.1	9.4	66.0	22.5	8.9	31.4	59.7	7.0
Wales town, Androscoggin County	427	–	.2	1.4	74.2	24.1	5.9	27.2	67.0	4.2
Wallagrass plantation, Aroostook County	210	–	–	–	62.4	37.6	1.0	25.7	73.3	2.9
Waltham town, Hancock County	96	–	–	–	76.0	24.0	–	24.0	76.0	6.3
Warren town, Knox County	1 142	–	–	6.3	61.0	32.7	3.2	32.1	64.6	1.4
Washburn town, Aroostook County	708	.3	1.3	6.5	70.8	21.2	8.1	31.8	60.2	3.5
Washington town, Knox County	398	–	1.3	4.8	50.0	44.0	4.0	30.4	65.6	4.3
Waterboro town, York County	1 555	–	1.9	13.4	64.4	20.3	2.3	26.1	71.6	3.0
Waterford town, Oxford County	483	–	3.7	4.8	57.8	33.7	2.7	26.7	70.6	2.9
Waterville city, Kennebec County	6 550	–	1.3	18.3	77.6	2.8	19.6	42.1	38.3	6.1
Wayne town, Kennebec County	393	–	2.8	8.7	59.3	29.3	1.8	29.3	69.0	–
Webster plantation, Penobscot County	30	–	6.7	–	13.3	80.0	13.3	26.7	60.0	6.7
Weld town, Franklin County	160	–	–	3.1	53.8	43.1	9.4	29.4	61.3	1.9
Wellington town, Piscataquis County	112	–	–	1.8	37.5	60.7	9.8	33.0	57.1	15.2
Wells town, York County	3 056	.1	3.2	24.1	60.8	11.9	5.5	30.1	64.4	2.5
Wesley town, Washington County	58	–	6.9	–	32.8	60.3	–	34.5	65.5	–
West Bath town, Sagadahoc County	662	–	1.1	18.0	61.8	19.2	2.7	21.3	76.0	.5
Westbrook city, Cumberland County	6 349	6.0	1.6	16.4	72.9	3.2	8.1	38.5	53.4	1.9
West Central Franklin unorg., Franklin County	–	–	–	–	–	–	–	–	–	–
Westfield town, Aroostook County	205	–	1.0	2.0	72.2	24.9	4.4	23.9	71.7	.5
West Forks plantation, Somerset County	26	–	7.7	–	76.9	15.4	7.7	61.5	30.8	7.7
West Gardiner town, Kennebec County	888	–	1.4	8.6	70.6	19.5	3.7	26.0	70.3	1.7
Westmanland town, Aroostook County	24	–	–	–	37.5	62.5	–	45.8	54.2	–
Weston town, Aroostook County	80	–	8.8	–	61.3	30.0	–	30.0	70.0	2.5
West Paris town, Oxford County	536	–	.7	9.1	59.0	31.2	5.4	37.3	57.3	5.2
Westport town, Lincoln County	271	–	2.2	16.2	55.4	26.2	1.1	29.9	69.0	1.8
Whitefield town, Lincoln County	656	–	.3	3.4	62.3	34.0	5.3	24.4	70.3	5.0
Whiting town, Washington County	140	–	–	5.0	66.4	28.6	1.4	34.3	64.3	3.6
Whitney unorg., Penobscot County	–	–	–	–	–	–	–	–	–	–
Whitneyville town, Washington County	100	–	–	5.0	77.0	18.0	10.0	40.0	50.0	–
Willimantic town, Piscataquis County	63	–	6.3	–	44.4	49.2	–	31.7	68.3	3.2
Wilton CDP, Franklin County	961	.6	.9	17.4	65.9	15.2	8.3	39.4	52.2	5.3
Wilton town, Franklin County	1 588	.4	.7	13.2	60.2	25.5	6.7	35.8	57.4	5.1
Windham town, Cumberland County	4 512	.3	3.0	18.5	63.2	15.0	3.2	23.0	73.8	1.3
Windsor town, Kennebec County	681	–	1.0	3.7	70.3	25.0	3.2	26.0	70.8	2.6
Winn town, Penobscot County	178	–	1.1	–	59.0	39.9	7.9	25.3	66.9	5.6
Winslow CDP, Kennebec County	2 187	–	.7	12.9	82.1	4.3	7.0	43.3	49.7	2.0
Winslow town, Kennebec County	3 077	–	1.1	11.0	79.5	8.4	5.8	37.2	56.9	1.6
Winter Harbor town, Hancock County	365	–	2.5	23.8	66.0	7.7	6.3	44.1	49.6	3.0
Winterport CDP, Waldo County	504	–	1.4	9.5	78.8	10.3	7.9	28.8	63.3	–
Winterport town, Waldo County	1 118	–	2.8	8.0	68.4	20.8	4.9	25.6	69.5	1.3
Winterville plantation, Aroostook County	76	–	–	–	46.1	53.9	3.9	15.8	80.3	–

Table 14. **Fuels and Equipment Characteristics: 1990**—Con.

[Data based on sample and subject to sampling variability, see text. For definitions of terms and meanings of symbols, see text]

State County Place and [In Selected States] County Subdivision	All occupied housing units	Percent with— House heating fuel: Utility gas	Bottled, tank, or LP gas	Electricity	Fuel oil, kerosene, etc.	Other or none	Vehicles available: None	1	2 or more	No telephone in unit
PLACE AND COUNTY SUBDIVISION—Con.										
Winthrop CDP, Kennebec County	1 180	–	2.4	11.9	74.2	11.5	9.4	33.3	57.3	3.6
Winthrop town, Kennebec County	2 298	–	2.7	12.2	65.1	20.0	6.5	31.2	62.4	2.2
Wiscasset CDP, Lincoln County	532	–	–	16.4	69.5	14.1	2.3	33.5	64.3	3.2
Wiscasset town, Lincoln County	1 280	–	.4	12.4	71.6	15.6	1.5	26.5	72.0	4.5
Woodland town, Aroostook County	485	–	.8	1.9	74.6	22.7	4.1	33.0	62.9	.4
Woodland CDP, Washington County	502	–	–	1.4	88.0	10.6	7.0	36.9	56.2	3.8
Woodstock town, Oxford County	444	–	2.3	3.8	55.2	38.7	6.1	27.5	66.4	4.7
Woodville town, Penobscot County	66	–	–	–	63.6	36.4	9.1	12.1	78.8	–
Woolwich town, Sagadahoc County	937	.5	1.8	4.3	67.1	26.3	3.7	18.8	77.5	–
Wyman unorg., Franklin County	22	–	9.1	–	59.1	31.8	–	31.8	68.2	9.1
Yarmouth CDP, Cumberland County	1 274	–	1.3	17.8	74.6	6.2	8.0	29.1	62.9	.4
Yarmouth town, Cumberland County	3 068	.6	1.7	22.9	67.0	7.8	3.6	29.4	67.0	.5
York town, York County	3 788	.4	6.0	20.4	60.7	12.4	2.5	25.2	72.4	.7
York Harbor CDP, York County	1 093	–	5.0	25.3	66.4	3.3	4.0	30.1	65.9	–

Table 15. **Homeowner and Renter Characteristics: 1990**

[Data based on sample and subject to sampling variability, see text. For definitions of terms and meanings of symbols, see text]

State / County / County Subdivision / Place	All owner-occupied housing units			Specified owner-occupied housing units						All renter-occupied housing units				
		Percent with householder moved into unit—		With a mortgage			Not mortgaged				Percent with householder moved into unit—		Specified renter paying cash rent	
	Total	1989 to March 1990	1969 or earlier	Total	Median selected monthly owner costs (dollars)	Median selected monthly owner costs as a percentage of household income in 1989	Total	Median selected monthly owner costs (dollars)	Median selected monthly owner costs as a percentage of household income in 1989	Total	1989 to March 1990	1969 or earlier	Median gross rent (dollars)	Median gross rent as a percentage of household income in 1989
The State	**327 928**	**8.0**	**25.9**	**131 558**	**664**	**21.4**	**84 438**	**222**	**13.4**	**137 384**	**42.1**	**3.8**	**419**	**26.8**
Androscoggin County	24 906	8.8	29.0	10 514	702	21.4	5 753	235	13.9	15 111	39.9	4.6	374	25.9
Auburn city	5 439	8.8	33.6	2 631	735	21.8	1 484	249	14.0	4 108	40.7	4.5	396	25.9
Durham town	890	5.8	20.0	397	740	21.3	137	220	11.8	110	42.7	–	550	22.7
Greene town	1 075	8.8	14.3	474	701	20.7	110	201	12.1	148	35.8	–	459	23.2
Leeds town	487	6.2	31.2	135	655	19.9	99	181	13.4	72	37.5	4.2	400	25.0
Lewiston city	7 441	8.5	37.1	3 152	708	20.6	2 254	247	14.3	8 382	39.1	4.7	361	25.8
Lisbon town	2 634	9.6	23.0	1 147	704	22.6	527	225	14.0	840	42.9	3.2	445	26.9
Lisbon Falls CDP	1 205	10.1	27.0	622	702	22.4	287	229	14.7	492	45.3	4.1	467	25.0
Livermore town	636	7.9	27.4	212	618	22.4	121	180	13.4	88	35.2	9.1	334	30.2
Livermore Falls town	954	10.5	36.7	301	550	18.8	187	208	13.7	399	38.8	6.5	321	29.5
Livermore Falls CDP	503	7.4	46.7	226	522	17.1	131	226	12.5	318	42.5	6.3	313	29.0
Mechanic Falls town	776	12.4	27.6	351	612	21.4	183	203	14.2	288	41.3	–	416	29.4
Mechanic Falls CDP	615	13.5	29.8	261	604	22.3	166	200	14.8	271	37.6	–	411	29.3
Minot town	518	7.5	20.5	184	726	20.0	72	188	11.3	40	20.0	15.0	347	21.3
Poland town	1 313	6.5	16.8	471	708	20.9	213	205	14.4	171	28.1	12.3	405	19.7
Sabattus town	1 135	6.7	18.9	381	711	24.5	206	192	13.0	169	25.4	5.9	408	24.5
Turner town	1 204	13.4	16.1	556	644	21.8	110	189	13.1	273	67.4	6.2	416	24.3
Wales town	404	8.9	17.1	122	695	22.7	50	200	13.9	23	39.1	–	506	14.4
Aroostook County	21 810	7.2	30.3	7 584	486	18.5	6 878	199	14.0	9 556	43.2	4.8	332	27.6
Allagash town	124	2.4	33.1	31	395	20.0	37	148	14.8	24	37.5	29.2	250	35.0+
Amity town	65	15.4	16.9	18	383	18.0	14	167	10.0	4	–	–	–	–
Ashland town	474	6.5	30.0	129	515	17.9	146	184	13.0	132	35.6	8.3	299	23.5
Bancroft town	26	15.4	42.3	2	450	10.0	13	128	30.8	2	–	–	–	–
Blaine town	241	7.9	34.9	67	441	14.6	79	220	14.1	46	30.4	10.9	247	17.7
Mars Hill-Blaine CDP (pt.)	125	6.4	48.0	44	417	15.7	53	222	13.9	27	29.6	–	350	12.7
Bridgewater town	211	8.1	42.7	36	467	23.6	89	174	14.4	33	33.3	18.2	369	21.3
Caribou city	2 490	7.6	28.3	925	540	20.3	754	219	14.6	1 229	54.1	2.4	371	27.2
Cary plantation	72	5.6	38.9	12	440	10.0	23	130	10.0	5	–	20.0	325	35.0+
Castle Hill town	158	5.7	31.0	40	446	16.7	66	162	13.8	10	40.0	40.0	375	20.0
Caswell town	112	1.8	59.8	21	456	17.5	51	174	14.6	31	19.4	12.9	552	21.9
Central Aroostook unorg.	25	24.0	–	19	505	11.2	–	–	–	–	–	–	–	–
Chapman town	123	6.5	27.6	26	400	21.7	23	178	12.1	28	39.3	–	367	22.5
Connor unorg.	133	4.5	37.6	23	463	15.3	42	143	14.5	33	36.4	18.2	379	20.0
Crystal town	86	12.8	25.6	27	536	16.9	27	141	11.7	23	52.2	13.0	325	16.7
Cyr plantation	39	–	20.5	17	438	26.9	7	163	10.0	5	–	40.0	–	–
Dyer Brook town	76	2.6	28.9	27	532	19.3	18	125	11.3	5	40.0	–	425	10.0
E plantation	23	17.4	4.3	4	550	35.0	7	138	17.5	–	–	–	–	–
Eagle Lake town	228	8.3	28.1	52	427	22.5	110	194	14.7	107	42.1	–	222	23.3
Easton town	376	5.3	27.1	106	504	19.3	117	178	13.0	105	39.0	9.5	367	26.3
Fort Fairfield town	1 099	7.6	28.3	438	495	21.8	339	217	18.2	395	45.1	3.8	275	28.6
Fort Fairfield CDP	469	11.1	36.5	187	544	17.8	181	242	21.3	245	44.1	3.7	259	27.7
Fort Kent town	1 131	5.7	32.4	457	502	19.2	384	224	15.4	444	30.0	12.8	295	28.1
Fort Kent CDP	497	7.4	40.6	207	514	20.4	220	229	15.8	359	30.9	13.4	276	27.3
Frenchville town	374	6.4	25.7	137	547	16.9	123	219	13.5	74	27.0	27.0	262	18.4
Garfield plantation	36	5.6	25.0	9	390	12.9	16	175	13.3	–	–	–	–	–
Glenwood plantation	1	–	100.0	–	–	–	1	125	22.5	–	–	–	–	–
Grand Isle town	188	11.7	47.3	50	379	14.5	86	183	15.3	24	33.3	12.5	328	35.0+
Hamlin town	83	9.6	41.0	22	375	32.5	28	157	12.7	8	62.5	–	315	35.0+
Hammond town	31	–	29.0	10	340	22.5	5	158	10.0	2	–	100.0	100–	10.0
Haynesville town	102	2.0	21.6	21	443	11.1	23	162	19.2	–	–	–	–	–
Hersey town	22	9.1	40.9	–	–	–	4	100–	10.0	–	–	–	–	–
Hodgdon town	377	7.7	24.9	134	467	14.6	84	178	12.7	71	46.5	–	318	29.4
Houlton town	1 641	6.9	34.0	717	463	18.1	602	208	15.2	936	35.3	3.7	329	28.4
Houlton CDP	1 351	6.5	35.4	650	476	16.7	524	206	15.5	879	35.5	4.0	327	28.1
Island Falls town	274	7.7	37.6	87	378	14.5	121	184	11.7	76	42.1	3.9	317	31.3
Limestone town	539	10.4	21.7	245	474	16.4	118	190	15.3	1 712	56.6	.5	406	23.9
Limestone CDP	313	4.5	28.1	158	437	15.3	85	176	15.5	193	61.1	4.7	371	26.1
Loring AFB CDP	6	66.7	–	6	450	22.5	–	–	–	1 405	54.9	–	442	20.6
Linneus town	259	13.9	22.4	73	506	19.7	53	175	11.9	17	47.1	–	386	35.0+
Littleton town	298	10.7	26.5	76	448	16.9	70	182	12.5	38	65.8	7.9	206	27.5
Ludlow town	136	13.2	18.4	31	382	22.5	16	150	11.4	6	66.7	–	375	25.0
Macwahoc plantation	45	4.4	40.0	5	383	10.0	21	160	11.1	7	–	–	488	14.0
Madawaska town	1 357	6.6	34.9	507	492	17.0	472	223	12.0	580	41.4	5.3	283	24.1
Madawaska CDP	956	6.0	36.8	367	469	15.7	370	226	11.9	544	39.7	5.7	279	24.6
Mapleton town	535	6.2	22.4	238	504	17.3	136	186	12.4	133	46.6	15.0	331	24.3
Mars Hill town	458	6.6	40.8	143	495	19.9	189	218	16.7	227	34.8	3.1	260	30.1
Mars Hill-Blaine CDP (pt.)	303	5.3	45.2	94	476	18.8	148	220	15.9	208	36.1	1.0	258	30.4
Masardis town	115	1.7	31.3	16	529	14.5	56	152	15.6	15	40.0	–	350	30.0
Merrill town	100	7.0	28.0	32	317	18.8	32	171	12.8	10	60.0	–	338	35.0+
Monticello town	281	4.3	32.4	78	417	19.0	94	168	13.6	52	32.7	13.5	256	25.8
Moro plantation	14	–	14.3	3	350	35.0+	2	225	10.0	3	100.0	–	–	–
Nashville plantation	10	–	–	3	450	27.5	5	192	10.0	4	–	–	350	27.5
New Canada town	75	8.0	26.7	29	468	20.5	26	171	10.0	–	–	–	–	–
New Limerick town	161	9.9	21.1	61	491	18.5	40	179	13.3	31	54.8	3.2	265	17.9
New Sweden town	225	11.1	34.7	38	482	14.1	48	190	13.3	47	38.3	4.3	281	31.5
Northwest Aroostook unorg.	–	–	–	–	–	–	–	–	–	10	60.0	–	175	10.0
Oakfield town	257	9.3	31.1	83	394	13.4	85	157	11.8	65	24.6	9.2	200	32.5
Orient town	47	17.0	10.6	3	550	35.0+	13	118	14.4	3	100.0	–	425	35.0+
Oxbow plantation	23	13.0	34.8	4	300	10.0	17	195	13.1	3	100.0	–	125	22.5
Perham town	137	10.9	45.3	35	450	14.6	51	204	20.3	7	28.6	–	325	10.0
Portage Lake town	160	3.1	30.6	50	454	19.2	58	164	11.8	20	50.0	–	350	32.5
Presque Isle city	2 449	8.5	25.7	1 038	546	19.6	698	242	14.3	1 675	39.5	1.6	370	29.8
Reed plantation	64	6.3	35.9	10	500	23.8	12	180	13.3	6	33.3	–	363	21.3
St. Agatha town	241	6.6	29.9	89	509	17.8	72	211	12.9	89	29.2	11.2	287	24.6
St. Francis town	199	5.0	35.2	63	395	26.9	76	179	14.1	45	28.9	8.9	134	26.6
St. John plantation	87	6.9	33.3	24	467	18.3	36	162	11.7	4	100.0	–	288	10.0
Sherman town	322	5.0	28.0	107	444	17.5	92	161	15.9	40	45.0	10.0	188	32.9

Table 15. **Homeowner and Renter Characteristics: 1990**—Con.

[Data based on sample and subject to sampling variability, see text. For definitions of terms and meanings of symbols, see text]

State County County Subdivision Place	All owner-occupied housing units			Specified owner-occupied housing units						All renter-occupied housing units				
		Percent with householder moved into unit—		With a mortgage			Not mortgaged				Percent with householder moved into unit—		Specified renter paying cash rent	
	Total	1989 to March 1990	1969 or earlier	Total	Median selected monthly owner costs (dollars)	Median selected monthly owner costs as a percentage of household income in 1989	Total	Median selected monthly owner costs (dollars)	Median selected monthly owner costs as a percentage of household income in 1989	Total	1989 to March 1990	1969 or earlier	Median gross rent (dollars)	Median gross rent as a percentage of household income in 1989
Aroostook County—Con.														
Smyrna town	141	2.1	24.1	40	392	17.4	35	153	12.1	8	62.5	12.5	342	35.0+
South Aroostook unorg.	128	9.4	36.7	9	650	22.5	36	163	12.9	20	10.0	20.0	350	27.5
Square Lake unorg.	153	3.9	27.5	58	381	21.6	61	153	14.9	45	–	71.1	316	35.0+
Stockholm town	97	6.2	41.2	22	480	22.5	35	208	12.5	23	60.9	8.7	438	21.0
Van Buren town	690	5.7	35.8	220	418	17.1	281	202	13.5	456	31.1	7.0	231	29.2
Van Buren CDP	649	4.9	37.0	212	411	16.5	274	203	13.2	438	31.5	7.3	231	29.1
Wade town	66	10.6	37.9	22	483	12.9	4	125	10.0	15	40.0	13.3	300	27.5
Wallagrass plantation	182	4.4	33.5	57	465	16.3	54	182	13.8	28	25.0	21.4	313	18.9
Washburn town	544	6.3	29.4	211	494	16.8	169	195	14.8	164	45.1	11.0	309	28.6
Westfield town	184	5.4	31.0	49	482	22.9	48	157	18.5	21	23.8	9.5	381	18.6
Westmanland town	23	–	21.7	6	450	35.0+	2	225	10.0	1	100.0	–	–	–
Weston town	62	4.8	22.6	8	420	16.0	16	160	14.5	18	33.3	16.7	438	33.8
Winterville plantation	73	8.2	21.9	20	500	27.5	29	167	12.3	3	66.7	–	325	35.0+
Woodland town	432	4.4	33.8	114	458	20.0	81	153	12.9	53	54.7	9.4	368	24.2
Cumberland County	60 812	7.9	26.0	31 039	842	22.7	15 091	264	13.2	33 700	43.2	3.0	522	27.2
Baldwin town	387	5.7	25.1	129	498	17.4	71	166	13.1	37	40.5	2.7	473	29.6
Bridgton town	1 176	5.9	21.5	483	601	24.8	314	200	12.6	381	56.2	4.2	415	27.4
Bridgton CDP	533	6.9	27.4	213	605	26.1	153	192	12.4	264	54.9	4.2	379	29.1
Brunswick town	4 640	10.1	21.3	1 852	913	22.8	1 004	275	12.4	3 071	47.0	3.8	478	26.9
Brunswick CDP	3 213	9.2	24.1	1 342	901	22.9	788	278	12.7	2 460	46.6	3.9	475	27.8
Brunswick Station CDP	29	41.4	20.7	–	–	–	6	175	10.0	341	59.8	–	474	21.2
Cape Elizabeth town	2 796	9.8	23.7	1 789	1 162	23.2	708	359	13.8	461	48.2	3.5	730	27.0
Casco town	866	7.3	16.2	477	658	22.8	181	197	12.2	191	55.0	–	579	32.9
Cumberland town	1 873	7.3	20.8	1 107	1 013	21.7	450	284	12.4	148	30.4	4.7	638	19.3
Cumberland Center CDP	605	6.0	19.5	419	942	19.0	114	277	10.2	69	36.2	2.9	619	26.9
Yarmouth CDP (pt.)	–	–	–	–	–	–	–	–	–	–	–	–	–	–
Falmouth town	2 463	6.3	28.9	1 236	1 109	23.5	766	342	13.4	613	45.4	3.8	697	25.8
Falmouth Foreside CDP	587	5.1	31.0	279	1 308	18.4	230	400+	14.6	119	40.3	3.4	489	28.6
Freeport town	1 941	10.1	25.8	894	919	22.2	344	245	13.6	673	45.3	2.2	540	25.9
Freeport CDP	397	10.8	39.0	204	805	16.3	86	226	15.6	409	54.3	–	531	27.3
Gorham town	3 134	6.6	19.0	1 565	836	23.5	611	266	12.6	789	47.1	1.9	526	28.0
Gorham CDP	710	8.5	24.4	323	821	22.8	200	274	13.7	341	42.5	–	522	28.8
Little Falls-South Windham CDP (pt.)	173	4.0	57.2	64	686	23.4	104	254	12.1	69	40.6	5.8	548	23.5
Gray town	1 717	5.6	13.9	909	777	22.7	360	209	10.5	427	42.4	–	543	27.5
Harpswell town	1 569	6.6	24.7	701	783	21.3	506	227	12.0	482	39.0	3.1	540	23.1
Harrison town	631	5.9	15.7	237	551	19.7	119	198	13.9	70	38.6	–	517	29.0
Naples town	888	10.1	14.9	403	651	25.2	196	229	13.3	190	40.5	4.2	486	27.0
New Gloucester town	1 074	9.8	19.0	408	727	23.5	160	210	12.5	147	61.2	–	578	20.7
North Yarmouth town	736	6.7	17.7	384	863	23.1	120	248	13.4	79	41.8	13.9	658	30.8
Portland city	11 895	7.9	33.3	5 786	879	23.2	3 534	288	14.9	16 340	45.1	3.0	504	28.1
Pownal town	374	2.1	19.0	145	682	20.7	52	211	11.8	40	5.0	20.0	688	21.0
Raymond town	1 032	12.9	17.5	626	860	27.1	213	251	11.5	128	48.4	7.8	657	31.0
Scarborough town	3 642	8.0	25.5	2 133	907	22.5	822	247	11.6	1 100	38.1	1.5	676	24.7
Scarborough CDP	767	7.3	18.3	421	776	22.6	132	234	10.5	327	38.8	–	664	27.8
Sebago town	434	6.0	23.7	155	635	20.1	125	210	12.8	70	44.3	5.7	525	23.5
South Portland city	5 811	8.2	38.0	3 186	778	22.2	1 887	257	13.8	3 477	31.2	3.3	531	26.5
Standish town	2 273	6.2	15.9	1 262	746	23.3	381	223	11.7	317	39.1	3.8	477	25.2
Westbrook city	3 836	6.6	34.4	1 778	748	21.0	1 038	244	13.0	2 513	38.2	2.4	504	26.8
Windham town	3 541	8.0	19.1	2 088	776	22.0	699	231	11.8	971	40.6	2.4	570	22.9
Little Falls-South Windham CDP (pt.)	178	13.5	33.1	93	732	21.3	49	255	11.4	32	37.5	–	575	22.5
North Windham CDP	1 143	9.4	10.8	712	764	22.4	222	250	11.8	358	36.9	1.4	527	20.4
Yarmouth town	2 083	9.0	23.0	1 306	956	21.6	430	247	14.1	985	53.7	1.5	626	25.7
Yarmouth CDP (pt.)	802	6.5	28.6	492	919	21.1	158	223	13.2	472	39.4	3.2	589	25.5
Franklin County	8 151	8.9	25.8	2 779	526	19.3	2 131	187	13.3	2 627	49.8	3.0	342	26.5
Avon town	187	15.0	31.0	33	468	14.8	55	161	13.8	39	15.4	7.7	177	35.0+
Carrabassett Valley town	77	16.9	2.6	50	563	21.0	15	188	10.0	59	62.7	–	380	27.9
Carthage town	141	12.1	17.7	35	406	17.5	33	148	11.8	11	63.6	–	356	33.8
Chesterville town	322	8.1	16.5	103	492	17.2	40	161	12.1	35	40.0	5.7	508	16.7
Coplin plantation	33	12.1	9.1	13	517	21.3	3	263	10.0	23	65.2	30.4	333	17.1
Dallas plantation	46	6.5	4.3	21	550	24.6	9	263	12.9	14	28.6	–	350	29.0
East Central Franklin unorg.	148	13.5	17.6	28	467	31.0	38	100–	10.0	24	54.2	8.3	313	33.8
Eustis town	197	11.7	30.5	69	457	15.7	81	166	12.1	69	52.2	4.3	346	29.6
Farmington town	1 548	6.5	23.9	565	544	18.8	382	216	14.6	1 097	52.5	.9	342	27.1
Farmington CDP	593	7.1	30.0	221	532	16.3	211	231	13.2	929	53.0	.5	335	28.4
Industry town	211	10.4	19.4	65	441	14.8	32	217	13.9	38	39.5	–	418	15.3
Jay town	1 508	7.5	31.2	544	505	16.8	425	162	12.5	362	41.4	11.0	351	29.8
Chisholm CDP	501	6.2	45.9	215	570	17.3	237	160	11.6	175	34.3	4.0	306	27.8
Kingfield town	345	8.7	33.3	131	579	20.1	120	185	13.0	92	64.1	–	402	26.4
Madrid town	70	12.9	18.6	25	425	27.2	11	125	18.3	8	75.0	–	325	20.0
New Sharon town	383	11.0	25.6	108	489	19.3	72	183	13.8	39	48.7	5.1	395	18.0
New Vineyard town	216	9.7	20.8	57	448	19.7	43	128	10.8	19	21.1	–	288	23.8
North Franklin unorg.	11	–	36.4	4	650	35.0+	3	175	10.0	–	–	–	–	–
Phillips town	331	4.2	27.8	92	455	22.9	101	186	14.3	78	48.7	2.6	314	28.3
Rangeley plantation	46	15.2	15.2	15	483	18.8	22	190	18.3	6	50.0	–	325	35.0+
Rangeley town	332	8.1	28.0	132	576	26.2	118	226	16.4	129	38.0	2.3	333	25.3
Sandy River plantation	28	–	57.1	2	950	22.5	15	194	10.0	8	37.5	–	525	10.0
South Franklin unorg.	19	10.5	42.1	4	300	10.0	10	113	16.7	5	40.0	–	242	10.0
Strong town	384	7.8	21.4	95	516	17.3	103	201	16.6	75	56.0	–	339	32.0
Temple town	180	6.1	15.0	50	560	19.2	44	164	10.7	15	40.0	6.7	425	15.0
Weld town	130	7.7	22.3	29	619	18.1	25	166	12.1	30	56.7	–	330	35.0+
West Central Franklin unorg.	–	–	–	–	–	–	–	–	–	–	–	–	–	–
Wilton town	1 240	11.8	29.6	498	592	21.1	329	216	13.0	348	53.4	1.1	330	20.5
Wilton CDP	677	12.4	28.2	318	561	20.8	199	220	13.5	284	54.9	–	311	20.1
Wyman unorg.	18	16.7	–	11	908	20.8	2	125	10.0	4	50.0	–	350	25.0
Hancock County	13 876	8.1	25.2	4 271	594	20.9	4 258	207	13.6	4 466	43.7	4.1	403	25.9
Amherst town	73	19.2	28.8	18	567	30.0	19	143	15.5	7	57.1	–	–	–
Aurora town	26	–	19.2	7	425	27.5	9	175	10.0	8	50.0	–	425	27.5
Bar Harbor town	1 141	7.4	29.5	446	678	20.3	372	243	12.8	710	42.1	1.0	405	24.6
Bar Harbor CDP	621	4.8	32.7	248	679	20.6	218	243	12.8	563	39.1	–	402	24.4
Blue Hill town	624	7.9	26.1	151	579	21.4	200	226	13.2	174	29.3	7.5	398	29.5

Table 15. **Homeowner and Renter Characteristics: 1990**—Con.

[Data based on sample and subject to sampling variability, see text. For definitions of terms and meanings of symbols, see text]

State County County Subdivision Place	All owner-occupied housing units			Specified owner-occupied housing units						All renter-occupied housing units				
		Percent with householder moved into unit—		With a mortgage			Not mortgaged				Percent with householder moved into unit—		Specified renter paying cash rent	
	Total	1989 to March 1990	1969 or earlier	Total	Median selected monthly owner costs (dollars)	Median selected monthly owner costs as a percentage of household income in 1989	Total	Median selected monthly owner costs (dollars)	Median selected monthly owner costs as a percentage of household income in 1989	Total	1989 to March 1990	1969 or earlier	Median gross rent (dollars)	Median gross rent as a percentage of household income in 1989
Hancock County—Con.														
Brooklin town	268	9.7	29.1	58	671	22.9	75	190	12.7	66	53.0	13.6	450	20.0
Brooksville town	279	10.4	32.6	58	542	25.0	107	185	14.5	46	50.0	4.3	383	20.8
Bucksport town	1 350	9.3	23.6	475	619	16.8	303	191	14.2	461	34.7	2.8	354	23.6
Bucksport CDP	776	9.1	30.2	303	656	16.8	231	201	15.1	403	32.8	3.2	347	23.5
Castine town	232	5.6	25.0	87	994	22.5	95	322	13.5	103	56.3	3.9	475	22.3
Central Hancock unorg.	44	4.5	36.4	4	200–	10.0	22	122	11.6	5	–	–	275	10.0
Cranberry Isles town	65	4.6	49.2	22	618	23.0	40	182	19.0	9	22.2	11.1	250	10.0
Dedham town	372	8.6	14.2	142	622	18.9	86	187	11.5	61	32.8	4.9	450	16.2
Deer Isle town	588	6.0	31.6	132	455	16.5	204	184	12.1	136	39.7	8.1	338	29.7
Eastbrook town	88	13.6	20.5	29	528	16.1	20	163	11.1	15	40.0	6.7	413	13.3
East Hancock unorg.	9	–	22.2	–	–	–	6	125	15.0	–	–	–	–	–
Ellsworth city	1 612	5.4	26.5	634	564	20.5	445	230	15.0	804	45.9	4.0	394	30.3
Franklin town	362	11.9	13.3	99	521	16.0	90	167	13.0	76	55.3	2.6	377	23.6
Frenchboro town	11	–	54.5	3	650	28.8	8	275	22.5	7	42.9	–	556	17.5
Gouldsboro town	529	10.6	25.1	137	546	23.0	185	201	12.6	124	53.2	4.0	450	25.0
Great Pond town	23	8.7	39.1	–	–	–	14	169	12.7	5	40.0	–	–	–
Hancock town	589	14.3	17.1	123	625	23.2	124	176	12.5	126	43.7	6.3	438	27.6
Lamoine town	415	10.1	15.9	133	594	20.2	86	213	12.5	86	43.0	3.5	475	23.0
Marlaville town	76	14.5	19.7	14	550	21.0	26	125	11.5	10	100.0	–	–	–
Mount Desert town	618	6.0	30.4	224	684	21.8	257	241	13.6	219	41.6	10.5	488	22.1
Northwest Hancock unorg.	–	–	–	–	–	–	–	–	–	–	–	–	–	–
Orland town	591	10.0	24.5	165	593	18.3	146	180	13.3	79	54.4	15.2	372	26.7
Osborn town	30	23.3	40.0	2	550	22.5	6	100–	15.0	–	–	–	–	–
Otis town	114	6.1	21.1	17	575	26.3	30	206	10.0	18	72.2	–	500	30.0
Penobscot town	356	3.1	23.3	65	450	17.6	125	167	12.7	41	34.1	12.2	368	22.5
Sedgwick town	308	6.2	24.7	62	468	25.0	99	198	13.9	72	52.8	2.8	335	26.5
Sorrento town	103	5.8	30.1	11	550	23.8	43	196	13.8	21	47.6	–	475	31.3
Southwest Harbor town	569	7.0	24.1	204	692	22.8	207	254	14.0	283	49.1	1.1	399	28.4
Stonington town	400	6.5	33.3	89	455	22.8	180	186	17.3	121	28.9	10.7	337	23.5
Sullivan town	352	16.5	19.0	86	518	25.5	109	174	12.2	66	54.5	–	325	32.5
Surry town	351	4.0	23.4	116	612	23.4	98	209	15.3	46	43.5	6.5	496	26.8
Swans Island town	106	4.7	33.0	21	488	24.5	53	196	14.2	27	25.9	–	200	26.3
Tremont town	439	5.7	30.8	155	584	25.5	147	189	13.6	121	47.9	2.5	432	30.1
Trenton town	335	9.3	11.9	152	628	21.9	77	268	13.9	93	53.8	6.5	432	22.5
Verona town	167	4.2	31.7	58	564	19.3	47	166	12.4	20	20.0	–	464	31.4
Waltham town	92	9.8	31.5	27	519	16.9	23	203	16.4	4	100.0	–	275	35.0+
Winter Harbor town	169	6.5	26.0	45	463	27.5	75	229	16.0	196	45.9	–	436	28.8
Kennebec County	31 098	7.7	25.6	12 709	624	19.4	7 024	212	12.6	12 791	39.1	5.1	382	25.9
Albion town	527	7.8	17.3	202	514	21.3	92	171	13.9	82	43.9	6.1	422	35.0+
Augusta city	5 016	7.8	33.0	1 803	677	20.0	1 574	237	13.5	3 840	38.6	5.1	386	26.2
Belgrade town	761	12.1	21.8	321	643	22.8	180	171	12.9	128	48.4	4.7	419	22.1
Benton town	763	9.7	26.5	297	538	19.4	160	190	12.0	91	35.2	–	365	21.5
Chelsea town	692	6.8	26.0	307	604	22.0	133	199	15.1	97	55.7	–	429	16.4
China town	1 080	11.9	14.7	479	640	17.0	122	196	11.3	174	45.4	6.3	395	23.7
Clinton town	999	6.5	12.1	370	507	16.4	140	204	12.6	168	57.1	4.2	397	21.8
Clinton CDP	453	5.1	12.6	151	571	17.4	87	206	14.5	78	64.1	9.0	319	35.0+
Farmingdale town	785	5.9	32.2	417	640	15.7	164	189	12.7	376	39.4	3.5	412	24.2
Farmingdale CDP	521	8.8	31.7	330	658	16.8	139	193	12.5	363	39.4	3.6	415	24.5
Fayette town	290	6.9	23.4	78	555	19.0	56	204	13.4	21	–	14.3	415	22.5
Gardiner city	1 582	9.4	28.0	783	659	21.8	315	237	13.9	931	38.0	7.1	380	27.7
Hallowell city	603	8.6	28.9	294	696	18.7	182	257	12.0	477	44.2	5.2	398	24.6
Litchfield town	840	9.5	14.5	257	655	24.1	141	184	11.9	86	43.0	4.7	411	22.3
Manchester town	690	5.1	22.2	310	654	15.6	148	215	12.1	121	24.8	2.5	304	27.5
Monmouth town	1 014	9.0	20.0	392	627	22.3	167	206	14.3	171	37.4	8.8	370	33.1
Mount Vernon town	451	6.7	14.2	130	635	20.2	113	174	11.6	50	36.0	–	379	24.6
Oakland town	1 645	4.6	20.1	719	615	19.0	279	219	12.7	451	40.6	–	403	27.6
Oakland CDP	1 016	5.2	21.5	412	597	17.0	158	224	13.6	375	42.4	–	393	27.6
Pittston town	764	5.5	30.9	185	660	15.7	187	163	10.0	77	–	–	314	32.7
Randolph town	549	8.9	28.2	237	525	16.8	153	191	11.4	224	35.7	1.8	351	28.2
Randolph CDP	549	8.9	28.2	237	525	16.8	153	191	11.4	224	35.7	1.8	351	28.2
Readfield town	649	5.7	15.6	289	667	18.8	113	195	11.6	73	43.8	6.8	560	34.2
Rome town	245	8.2	15.5	75	643	20.2	77	155	11.9	41	14.6	–	406	15.9
Sidney town	800	7.6	15.6	320	566	18.0	104	164	11.0	88	30.7	18.2	454	19.7
Unity unorg.	14	–	57.1	6	200–	27.5	–	–	–	–	–	–	–	–
Vassalboro town	1 069	6.8	21.9	428	525	16.6	156	170	12.5	255	64.7	4.3	417	33.1
Vienna town	139	10.8	16.5	18	550	21.4	24	164	15.0	13	23.1	–	417	15.0
Waterville city	3 237	8.2	40.7	1 480	565	17.2	958	230	12.7	3 313	36.6	4.4	359	26.0
Wayne town	335	4.8	21.8	111	653	17.1	94	218	12.5	58	25.9	3.4	509	20.0
West Gardiner town	788	6.1	17.4	324	606	19.2	117	189	11.0	100	41.0	2.0	450	18.7
Windsor town	618	9.7	19.1	183	587	22.0	69	185	13.5	63	49.2	11.1	429	21.7
Winslow town	2 327	7.6	26.5	1 043	619	19.8	545	186	13.1	750	43.2	11.1	371	24.8
Winslow CDP	1 527	8.1	32.4	708	619	18.2	429	188	12.7	660	45.6	10.3	363	24.5
Winthrop town	1 826	5.3	21.5	851	697	20.2	461	218	10.6	472	37.9	4.0	396	24.1
Winthrop CDP	837	2.4	29.2	388	674	20.2	256	246	10.4	343	39.1	5.5	382	26.6
Knox County	10 564	6.1	27.2	3 987	595	22.6	3 139	231	14.0	3 780	41.4	4.2	399	28.1
Appleton town	352	8.2	16.8	105	517	22.5	30	207	21.7	36	55.6	11.1	550	35.0+
Camden town	1 481	5.9	36.7	540	847	23.4	580	241	14.4	676	47.8	2.7	397	26.1
Camden CDP (pt.)	1 101	7.4	39.1	429	808	24.2	424	247	14.9	629	51.4	2.9	397	27.3
Criehaven unorg.	–	–	–	–	–	–	–	–	–	–	–	–	–	–
Cushing town	348	7.2	22.7	95	497	19.6	92	232	14.8	45	35.6	20.0	500	20.0
Friendship town	373	2.4	33.0	111	532	19.8	129	198	13.6	69	36.2	7.2	361	24.7
Hope town	341	8.8	24.3	111	512	23.8	92	202	12.4	33	57.6	15.2	388	25.9
Isle au Haut town	13	–	38.5	4	200–	35.0+	5	125	20.8	11	36.4	–	125	35.0+
Matinicus Isle plantation	27	–	11.1	7	488	14.0	13	194	18.6	5	60.0	–	275	35.0+
North Haven town	111	4.5	55.9	31	468	18.2	58	259	17.2	24	50.0	8.3	483	29.0
Owls Head town	555	4.0	29.0	229	644	21.3	199	236	12.5	102	46.1	3.9	514	19.4
Rockland city	1 776	5.5	33.6	816	559	21.8	525	243	13.7	1 547	41.4	3.3	381	28.9
Rockport town	924	8.9	20.7	381	743	23.7	259	278	13.6	250	41.2	–	461	26.5
Camden CDP (pt.)	–	–	–	–	–	–	–	–	–	–	–	–	–	–
St. George town	794	3.9	23.6	282	536	24.1	283	205	12.9	155	29.0	9.7	493	32.1

Table 15. **Homeowner and Renter Characteristics: 1990**—Con.

[Data based on sample and subject to sampling variability, see text. For definitions of terms and meanings of symbols, see text]

State County County Subdivision Place	All owner-occupied housing units			Specified owner-occupied housing units						All renter-occupied housing units				
		Percent with householder moved into unit—		With a mortgage			Not mortgaged				Percent with householder moved into unit—		Specified renter paying cash rent	
	Total	1989 to March 1990	1969 or earlier	Total	Median selected monthly owner costs (dollars)	Median selected monthly owner costs as a percentage of household income in 1989	Total	Median selected monthly owner costs (dollars)	Median selected monthly owner costs as a percentage of household income in 1989	Total	1989 to March 1990	1969 or earlier	Median gross rent (dollars)	Median gross rent as a percentage of household income in 1989
Knox County—Con.														
South Thomaston town	416	6.3	22.6	161	633	22.8	105	208	14.4	80	35.0	11.3	465	27.5
Thomaston town	786	10.2	22.3	371	629	23.0	237	262	14.6	301	32.2	4.7	377	28.3
Thomaston CDP	477	6.7	28.1	225	593	22.2	183	268	16.1	260	33.1	5.4	349	26.7
Union town	601	5.5	20.0	217	509	20.7	98	202	14.3	100	32.0	9.0	446	21.4
Vinalhaven town	358	5.6	37.4	113	505	25.7	179	225	19.0	114	28.9	5.3	339	29.4
Warren town	944	5.3	19.9	315	526	23.9	200	181	12.7	198	49.0	3.0	427	33.3
Washington town	364	5.5	20.3	98	533	23.8	55	172	12.0	34	61.8	–	429	25.0
Lincoln County	9 955	7.2	24.7	3 203	619	22.1	2 556	212	13.5	2 013	37.0	3.9	438	26.0
Alna town	185	5.4	25.9	56	592	21.4	39	181	12.6	35	37.1	–	392	29.2
Boothbay town	903	12.0	23.1	367	685	25.8	241	253	12.8	145	42.8	4.8	475	32.3
Boothbay Harbor town	706	5.8	32.0	271	650	21.8	257	255	14.1	323	36.5	2.5	461	26.9
Boothbay Harbor CDP	354	4.0	39.5	130	643	20.9	132	236	14.2	230	41.3	3.5	455	27.9
Bremen town	247	4.0	23.5	72	658	27.7	81	210	13.1	26	15.4	–	413	16.3
Bristol town	868	5.4	24.7	273	588	23.7	306	217	14.9	125	49.6	10.4	463	22.5
Damariscotta town	595	8.4	20.3	159	689	26.4	209	266	13.3	214	44.9	1.9	426	27.8
Damariscotta-Newcastle CDP (pt.)	338	7.7	24.3	78	844	26.3	159	276	12.5	172	46.5	2.3	412	28.4
Dresden town	459	5.7	22.2	154	651	20.0	64	186	12.6	48	43.8	12.5	515	21.3
Edgecomb town	356	5.3	23.9	116	688	24.0	66	236	14.3	47	38.3	4.3	425	15.4
Hibberts gore	–	–	–	–	–	–	–	–	–	–	–	–	–	–
Jefferson town	672	4.2	20.1	210	541	20.1	134	180	13.8	92	34.8	9.8	419	22.6
Monhegan plantation	34	–	20.6	14	1 000	35.0+	7	100–	17.5	6	–	–	425	10.0
Newcastle town	499	6.8	25.1	189	534	22.9	112	279	11.5	78	50.0	2.6	522	31.5
Damariscotta-Newcastle CDP (pt.)	178	6.7	28.7	65	491	23.2	63	303	12.4	40	35.0	–	490	33.8
Nobleboro town	515	5.2	24.7	179	639	21.5	119	179	12.1	42	42.9	4.8	392	22.1
Somerville town	160	16.3	10.0	56	500	17.0	19	143	11.2	8	75.0	25.0	–	–
South Bristol town	299	3.0	31.4	88	588	22.8	110	219	13.7	55	50.9	7.3	509	22.5
Southport town	247	6.1	28.3	68	625	23.0	109	266	13.4	34	14.7	17.6	467	26.0
Waldoboro town	1 422	9.8	28.5	381	563	24.2	294	201	17.0	316	30.4	2.8	335	27.5
Waldoboro CDP	358	15.1	42.5	102	592	21.7	122	202	19.5	225	33.3	4.0	318	26.7
Westport town	245	3.3	14.7	81	840	23.1	54	163	11.8	26	26.9	–	346	12.2
Whitefield town	564	5.7	18.1	133	609	19.9	72	192	13.7	92	28.3	4.3	381	22.8
Wiscasset town	979	8.9	28.8	336	600	14.5	263	160	11.5	301	30.9	–	471	24.9
Wiscasset CDP	359	5.8	44.8	121	463	11.0	130	180	12.6	173	43.9	–	431	23.9
Oxford County	15 262	7.4	27.8	4 778	539	19.7	4 336	189	12.6	4 802	40.6	5.1	333	25.9
Andover town	312	7.1	31.4	66	447	19.4	95	138	12.2	46	30.4	–	285	29.4
Bethel town	713	3.9	40.3	217	558	18.7	156	219	12.6	245	27.8	2.9	366	20.9
Brownfield town	345	8.7	17.4	96	573	24.2	97	209	14.5	49	57.1	10.2	438	27.5
Buckfield town	457	9.4	19.0	132	505	20.5	94	159	12.1	99	48.5	8.1	370	22.8
Byron town	38	5.3	34.2	6	450	10.0	20	110	14.3	5	–	–	525	35.0+
Canton town	259	9.3	26.6	93	483	21.6	75	212	13.6	57	24.6	3.5	267	25.0
Denmark town	267	12.7	14.2	89	614	23.7	79	224	14.6	50	66.0	2.0	450	35.0+
Dixfield town	749	8.0	28.4	288	533	15.5	197	179	11.9	214	31.8	4.7	320	23.4
Dixfield CDP	357	6.2	31.1	146	550	14.7	107	182	11.9	147	33.3	4.8	326	23.0
Fryeburg town	872	9.2	27.6	364	602	21.0	209	218	12.5	231	49.8	–	414	30.8
Fryeburg CDP	454	8.8	31.7	197	505	18.6	155	219	12.2	187	50.3	–	390	31.0
Gilead town	65	3.1	21.5	22	500	23.0	20	207	15.4	7	57.1	–	450	32.5
Greenwood town	219	7.3	22.8	62	481	20.6	88	158	10.7	36	52.8	–	517	24.2
Hanover town	77	2.6	24.7	25	610	14.7	13	209	11.8	19	47.4	–	507	33.8
Hartford town	212	10.4	12.7	44	583	18.3	39	175	13.2	25	24.0	8.0	317	10.0
Hebron town	231	14.7	20.3	104	548	15.8	44	187	10.0	65	40.0	7.7	455	28.8
Hiram town	395	9.1	23.3	135	528	23.4	103	184	13.6	63	55.6	3.2	444	26.0
Lincoln plantation	7	–	42.9	4	350	10.0	3	100–	10.0	7	–	–	–	–
Lovell town	303	10.2	19.1	98	575	22.9	86	188	15.9	50	44.0	20.0	567	24.2
Magalloway plantation	23	–	13.0	7	350	14.0	7	185	10.0	–	–	–	–	–
Mexico town	1 010	3.8	41.7	268	466	17.9	400	193	12.5	374	33.7	1.6	320	24.8
Mexico CDP	670	3.6	43.7	166	448	15.4	282	191	12.5	287	31.0	2.1	325	23.8
Rumford CDP (pt.)	–	–	–	–	–	–	–	–	–	–	–	–	–	–
Milton unorg.	38	–	50.0	6	450	10.0	13	175	25.4	6	–	–	–	–
Newry town	100	17.0	20.0	20	583	16.4	37	139	13.3	15	66.7	–	655	16.7
North Oxford unorg.	3	–	–	–	–	–	–	–	–	–	–	–	–	–
Norway town	1 280	5.7	24.5	309	580	16.7	323	185	12.7	643	48.4	2.2	331	29.3
Norway CDP	718	4.0	26.2	123	598	14.3	253	188	12.8	572	47.6	1.0	328	28.7
Otisfield town	380	13.7	13.2	147	549	21.6	74	182	14.2	41	39.0	7.3	400	21.7
Oxford town	1 085	6.6	16.3	394	559	23.8	201	199	12.6	213	46.0	–	369	21.9
Oxford CDP	364	3.3	20.3	128	557	23.9	55	244	11.2	45	53.3	–	400	13.1
Paris town	1 211	5.8	26.6	371	592	19.8	406	209	12.5	512	51.0	7.8	359	29.7
South Paris CDP	527	4.0	32.6	171	597	23.0	215	227	11.8	374	51.6	6.7	369	29.8
Peru town	512	9.2	30.7	149	459	16.2	149	166	13.3	50	38.0	8.0	386	29.7
Porter town	392	7.7	28.3	105	522	25.5	158	182	12.1	90	43.3	10.0	403	23.2
Roxbury town	154	9.1	26.6	58	523	14.1	51	139	11.9	17	35.3	–	500	16.7
Rumford town	1 717	6.0	38.1	593	554	16.5	626	212	12.6	1 207	35.3	7.5	295	26.6
Rumford CDP (pt.)	1 143	5.0	40.2	433	561	15.6	419	216	12.6	1 148	36.1	7.2	293	26.8
South Oxford unorg.	126	5.6	23.0	66	489	21.7	23	184	10.0	38	18.4	–	475	16.5
Stoneham town	79	5.1	39.2	11	525	20.6	36	171	12.1	8	25.0	–	–	–
Stow town	97	11.3	18.6	30	560	15.0	11	146	10.0	3	–	–	–	–
Sumner town	235	15.3	25.1	70	521	25.0	46	166	11.9	36	36.1	8.3	306	19.0
Sweden town	77	6.5	26.0	24	533	18.5	15	119	10.0	5	100.0	–	675	10.0
Upton town	19	–	15.8	2	750	10.0	11	113	11.0	16	50.0	25.0	200	10.0
Waterford town	424	8.5	28.3	106	600	22.8	116	211	13.3	59	27.1	3.4	350	22.8
West Paris town	410	4.1	35.4	111	498	23.4	105	140	12.0	126	39.7	8.7	325	29.5
Woodstock town	369	7.6	28.7	86	495	20.0	110	164	14.1	75	38.7	8.0	410	31.7
Penobscot County	37 679	8.9	25.7	14 245	610	19.3	9 726	217	13.1	16 384	43.1	2.4	397	26.9
Alton town	238	6.7	19.3	48	517	15.0	53	178	12.9	30	40.0	–	356	10.0
Argyle unorg.	69	21.7	18.8	7	650	32.5	27	204	10.0	10	–	–	–	–
Bangor city	6 491	9.3	26.4	2 885	680	18.8	1 631	255	14.2	6 901	43.8	1.4	411	26.5
Bradford town	314	6.7	10.8	68	469	21.8	40	184	16.3	67	46.3	–	323	29.2
Bradley town	353	6.5	30.9	119	554	18.3	97	213	13.5	89	38.2	3.4	401	28.8
Brewer city	2 318	7.7	28.7	1 160	740	20.3	728	266	15.7	1 301	42.6	2.4	416	26.1
Burlington town	116	9.5	21.6	28	455	10.8	24	164	16.9	8	25.0	–	275	27.5
Carmel town	623	6.9	27.6	189	579	21.1	128	173	12.1	56	30.4	10.7	469	20.0

Table 15. **Homeowner and Renter Characteristics: 1990**—Con.

[Data based on sample and subject to sampling variability, see text. For definitions of terms and meanings of symbols, see text]

State / County / County Subdivision / Place	All owner-occupied housing units			Specified owner-occupied housing units						All renter-occupied housing units				
		Percent with householder moved into unit—		With a mortgage			Not mortgaged				Percent with householder moved into unit—		Specified renter paying cash rent	
	Total	1989 to March 1990	1969 or earlier	Total	Median selected monthly owner costs (dollars)	Median selected monthly owner costs as a percentage of household income in 1989	Total	Median selected monthly owner costs (dollars)	Median selected monthly owner costs as a percentage of household income in 1989	Total	1989 to March 1990	1969 or earlier	Median gross rent (dollars)	Median gross rent as a percentage of household income in 1989
Penobscot County—Con.														
Carroll plantation	53	13.2	26.4	–	–	–	12	140	22.0	2	–	100.0	–	–
Charleston town	296	10.5	15.2	74	606	21.0	44	184	14.7	72	52.8	2.8	320	22.2
Chester town	135	8.9	17.8	33	458	17.4	24	172	10.0	19	36.8	–	400	14.0
Clifton town	190	11.6	9.5	58	569	24.3	47	198	16.8	43	37.2	–	388	22.0
Corinna town	684	10.2	23.7	170	463	16.7	177	172	11.4	164	31.7	4.9	305	26.8
Corinth town	671	11.3	19.1	179	534	19.0	91	195	12.0	112	33.9	–	331	26.5
Dexter town	1 186	7.9	27.5	377	531	15.7	307	201	11.0	501	45.5	2.8	354	29.6
Dexter CDP	647	6.6	33.1	198	517	20.2	241	191	11.0	413	41.4	3.4	358	27.4
Dixmont town	303	9.6	13.2	75	498	21.6	36	168	13.3	35	28.6	5.7	433	30.0
Drew plantation	21	–	33.3	3	250	22.5	11	138	20.6	–	–	–	–	–
East Central Penobscot unorg.	–	–	–	–	–	–	–	–	–	–	–	–	–	–
East Millinocket town	648	5.6	40.1	281	554	14.6	288	210	12.9	197	42.6	5.6	327	24.1
East Millinocket CDP	616	5.2	41.9	259	552	14.7	282	211	12.7	194	43.3	5.7	325	23.7
Eddington town	613	9.6	22.7	227	572	18.8	121	177	13.9	127	48.8	–	437	25.5
Edinburg town	41	–	12.2	23	396	15.3	9	188	12.9	–	–	–	–	–
Enfield town	476	10.3	17.4	163	517	17.5	110	177	11.8	54	35.2	9.3	418	21.3
Etna town	317	9.5	13.9	56	573	23.5	59	181	11.1	22	36.4	–	397	19.0
Exeter town	310	8.7	29.0	70	511	17.1	49	182	12.2	36	38.9	33.3	310	35.0+
Garland town	290	9.7	16.9	61	489	25.9	52	138	15.3	45	33.3	8.9	325	35.0+
Glenburn town	1 003	16.0	13.4	416	664	22.4	163	205	12.8	98	41.8	8.2	370	22.6
Greenbush town	386	6.0	19.9	82	450	14.4	104	167	12.1	62	45.2	3.2	307	25.0
Greenfield town	65	15.4	23.1	17	479	31.3	10	275	10.0	21	52.4	–	350	35.0+
Hampden town	1 746	9.0	28.2	925	794	22.7	427	239	12.5	404	35.1	8.2	452	26.8
Hampden CDP	1 128	9.0	29.8	643	841	22.3	337	236	12.6	362	35.4	9.1	453	24.8
Hermon town	1 137	9.4	22.6	488	637	20.8	182	195	12.1	221	50.7	6.8	455	21.1
Holden town	975	11.1	10.1	350	682	20.4	132	199	12.5	157	38.9	–	456	26.2
Howland town	394	5.8	35.0	126	486	17.2	148	186	12.8	129	31.8	5.4	241	23.6
Howland CDP	363	5.0	35.5	112	490	16.7	143	185	12.9	125	32.8	5.6	228	24.5
Hudson town	324	10.8	14.5	72	544	23.6	58	175	13.0	38	39.5	5.3	454	35.0+
Kenduskeag town	380	6.3	18.4	122	498	20.7	43	135	11.0	57	47.4	3.5	375	24.2
Kingman unorg.	84	4.8	26.2	11	508	22.5	33	112	10.0	7	–	–	–	–
Lagrange town	178	9.0	22.5	43	425	21.6	48	194	13.0	15	–	–	308	26.3
Lakeville town	23	13.0	–	3	550	27.5	4	150	22.5	–	–	–	–	–
Lee town	266	7.5	27.8	57	450	15.8	78	175	11.5	25	20.0	8.0	256	31.7
Levant town	506	7.7	17.0	158	560	20.4	74	185	13.2	46	63.0	13.0	458	27.9
Lincoln town	1 621	9.4	32.3	611	500	21.5	521	197	12.5	475	51.8	–	368	30.1
Lincoln CDP	955	5.4	42.0	348	480	21.9	389	199	12.3	387	54.8	–	357	33.5
Lowell town	102	6.9	12.7	37	417	18.5	29	108	11.6	–	–	–	–	–
Mattawamkeag town	254	4.3	35.8	67	387	17.6	94	186	12.7	62	24.2	–	273	27.3
Maxfield town	35	5.7	11.4	8	550	22.5	13	188	10.0	6	50.0	–	275	35.0+
Medway town	542	3.5	22.1	145	578	16.9	154	211	12.5	95	45.3	7.4	383	30.6
Milford town	915	17.8	18.6	346	543	20.3	187	202	12.7	201	55.7	–	404	30.2
Milford CDP	709	18.8	23.0	256	559	20.8	154	199	12.9	185	58.4	–	405	30.2
Millinocket town	1 960	6.9	32.7	773	568	15.8	721	229	13.7	744	32.0	3.8	368	20.3
Millinocket CDP	1 953	6.9	32.8	766	571	15.9	721	229	13.7	744	32.0	3.8	368	20.3
Mount Chase town	88	4.5	37.5	16	550	21.0	32	193	14.5	13	23.1	–	275	31.7
Newburgh town	416	8.7	21.6	113	534	17.9	72	202	12.9	64	50.0	–	402	28.3
Newport town	819	11.1	26.0	344	564	20.9	190	211	13.0	365	37.5	2.2	372	27.1
Newport CDP	449	13.8	33.6	179	540	19.0	104	231	11.3	309	38.2	2.6	375	27.6
North Penobscot unorg.	149	14.8	13.4	12	450	27.5	119	146	12.5	9	88.9	–	275	10.0
Old Town city	1 939	8.5	41.7	704	563	17.5	640	203	13.9	1 265	40.0	3.6	376	29.5
Orono town	1 242	7.6	29.5	588	755	19.7	350	281	11.7	1 210	55.5	.9	434	32.2
Orono CDP	1 006	8.2	32.4	518	790	19.6	304	283	11.6	1 155	56.1	.7	424	31.8
Orrington town	1 093	6.0	22.5	548	662	18.8	292	207	13.8	176	40.9	–	429	27.9
Passadumkeag town	129	1.6	19.4	55	529	17.2	36	162	10.6	19	63.2	10.5	238	25.8
Patten town	356	7.9	38.2	108	459	21.0	134	194	12.8	117	42.7	2.6	324	32.5
Penobscot Indian Island Reservation	94	–	30.9	22	333	18.0	44	155	23.3	82	28.0	–	303	30.0
Plymouth town	338	9.8	14.8	126	500	20.0	42	167	16.7	44	15.9	13.6	404	30.4
Prentiss plantation	63	3.2	25.4	4	450	10.0	27	169	16.9	16	–	–	267	35.0+
Seboeis plantation	14	–	64.3	–	–	–	10	100–	10.0	–	–	–	–	–
Springfield town	121	5.0	33.1	27	392	15.0	30	169	11.5	22	27.3	4.5	317	13.8
Stacyville town	158	5.1	28.5	48	414	22.9	45	202	15.0	21	9.5	23.8	425	21.3
Stetson town	243	14.0	9.9	45	489	16.1	34	183	11.0	38	28.9	7.9	390	31.3
Twombly unorg.	–	–	–	–	–	–	–	–	–	–	–	–	–	–
Veazie town	509	10.2	27.7	218	660	14.6	154	225	11.2	151	53.0	1.3	481	26.8
Webster plantation	26	15.4	30.8	7	370	21.3	9	100–	12.9	4	50.0	–	225	35.0+
Whitney unorg.	–	–	–	–	–	–	–	–	–	–	–	–	–	–
Winn town	168	7.1	31.0	30	430	14.3	66	168	11.4	10	30.0	–	175	27.5
Woodville town	62	11.3	4.8	19	450	13.8	12	170	10.0	4	–	50.0	475	27.5
Piscataquis County	5 694	10.3	26.9	1 738	476	17.6	1 794	183	14.0	1 500	43.9	3.3	324	27.9
Abbot town	214	7.9	17.3	46	482	20.7	54	159	15.0	21	61.9	–	431	15.7
Atkinson town	108	–	7.4	28	488	32.5	23	178	10.0	12	–	33.3	275	10.0
Beaver Cove town	39	20.5	–	7	825	21.3	24	190	10.0	2	100.0	–	625	10.0
Blanchard unorg.	41	17.1	17.1	8	300	27.5	11	138	12.2	2	–	–	–	–
Bowerbank town	26	11.5	38.5	11	517	13.8	9	142	23.8	3	100.0	–	325	10.0
Brownville town	483	10.6	31.1	151	442	18.0	197	184	14.8	113	39.8	2.7	325	24.8
Dover-Foxcroft town	1 272	13.9	27.7	428	542	18.9	309	201	12.5	423	31.9	3.3	345	27.7
Dover-Foxcroft CDP	813	16.1	29.6	314	553	16.4	216	206	11.9	382	29.6	3.7	333	27.7
Greenville town	520	8.1	32.1	180	506	17.8	213	180	14.2	267	48.7	1.1	351	29.0
Greenville CDP	436	7.3	34.9	159	510	18.7	182	181	14.0	248	48.8	1.2	343	29.2
Guilford town	464	8.8	34.7	136	477	17.9	145	168	14.2	224	50.9	6.7	287	26.6
Guilford CDP	274	7.7	40.1	95	466	17.3	103	176	14.9	188	54.3	1.6	296	27.0
Kingsbury plantation	6	–	–	3	350	10.0	–	–	–	–	–	–	–	–
Lake View plantation	9	–	–	–	–	–	9	155	10.0	–	–	–	–	–
Medford town	50	24.0	22.0	15	513	24.7	14	175	14.0	12	33.3	–	375	35.0+
Milo town	870	9.1	26.3	351	455	13.9	316	223	16.7	177	65.0	1.1	249	35.0+
Milo CDP	718	9.2	27.2	324	453	14.4	266	237	18.6	148	65.5	1.4	249	35.0+
Monson town	251	12.7	27.1	76	463	18.1	93	172	12.7	50	30.0	10.0	322	18.6
Northeast Piscataquis unorg.	81	23.5	11.1	17	357	27.2	29	129	12.6	–	–	–	–	–
Northwest Piscataquis unorg.	40	2.5	–	21	483	16.2	16	100–	25.0	25	72.0	–	330	12.0
Parkman town	257	13.2	17.9	41	420	15.8	57	143	12.7	34	50.0	–	354	35.0+

Table 15. **Homeowner and Renter Characteristics: 1990**—Con.

[Data based on sample and subject to sampling variability, see text. For definitions of terms and meanings of symbols, see text]

State / County / County Subdivision / Place	All owner-occupied housing units			Specified owner-occupied housing units						All renter-occupied housing units				
		Percent with householder moved into unit—		With a mortgage			Not mortgaged				Percent with householder moved into unit—		Specified renter paying cash rent	
	Total	1989 to March 1990	1969 or earlier	Total	Median selected monthly owner costs (dollars)	Median selected monthly owner costs as a percentage of household income in 1989	Total	Median selected monthly owner costs (dollars)	Median selected monthly owner costs as a percentage of household income in 1989	Total	1989 to March 1990	1969 or earlier	Median gross rent (dollars)	Median gross rent as a percentage of household income in 1989
Piscataquis County—Con.														
Sangerville town	420	4.8	32.9	108	466	16.4	119	176	12.3	102	39.2	3.9	320	34.2
Sebec town	203	10.3	29.6	43	590	33.8	43	217	13.4	-	-	-	-	-
Shirley town	100	6.0	20.0	23	530	14.4	35	164	14.6	10	40.0	-	400	35.0+
Southeast Piscataquis unorg.	75	14.7	13.3	13	383	18.6	11	169	15.7	13	23.1	-	294	29.4
Wellington town	106	3.8	34.9	12	350	22.5	47	119	20.6	6	16.7	-	225	10.0
Willimantic town	59	5.1	15.3	20	333	18.2	20	158	13.3	4	-	-	-	-
Sagadahoc County	8 909	8.1	23.1	3 860	757	23.3	2 022	241	12.9	3 672	43.2	4.1	498	25.8
Arrowsic town	164	6.7	15.2	53	736	20.6	42	227	11.1	19	36.8	5.3	706	23.3
Bath city	2 132	5.4	32.6	1 005	722	22.4	736	271	13.5	1 801	41.9	5.2	479	27.1
Bowdoin town	672	6.8	13.7	204	726	23.8	49	193	12.2	78	46.2	3.8	509	23.5
Bowdoinham town	700	8.6	16.4	226	754	24.0	74	260	11.9	118	49.2	1.7	419	24.1
Georgetown town	305	4.6	19.3	104	618	17.9	92	210	11.6	88	27.3	10.2	507	22.0
Perkins unorg.	-	-	-	-	-	-	-	-	-	-	-	-	-	-
Phippsburg town	582	5.2	24.6	197	737	23.6	186	195	11.5	124	37.9	6.5	507	21.2
Richmond town	863	12.1	18.8	270	644	22.3	175	211	20.4	275	62.9	2.2	398	24.2
Richmond CDP	451	12.2	22.6	140	618	21.1	136	205	27.1	223	61.4	2.7	391	24.9
Topsham town	2 158	11.9	20.0	1 280	896	25.3	360	264	11.8	903	40.6	2.0	539	25.0
Topsham CDP	1 397	11.0	21.5	886	900	24.0	280	259	12.0	749	40.5	2.4	537	27.9
West Bath town	506	5.3	22.7	227	763	21.6	116	212	12.6	156	40.4	1.3	577	22.4
Woolwich town	827	7.1	26.6	294	578	18.6	192	185	12.6	110	50.9	9.1	506	22.9
Somerset County	14 303	9.5	25.8	4 280	501	19.2	3 673	172	13.1	4 210	42.7	4.7	344	26.7
Anson town	789	9.0	27.6	211	425	14.6	186	194	12.4	133	30.8	9.0	303	24.0
Athens town	262	15.3	20.2	41	496	23.1	73	100–	11.3	32	50.0	-	338	25.0
Bingham town	347	7.2	45.2	99	467	19.4	163	172	15.8	130	56.9	5.4	288	24.6
Bingham CDP	303	7.3	49.5	88	444	19.6	158	173	16.1	123	55.3	5.7	282	24.8
Brighton plantation	19	15.8	26.3	5	250	25.8	5	158	10.0	9	33.3	-	338	35.0+
Cambridge town	125	3.2	14.4	40	447	22.5	26	161	11.8	28	53.6	-	325	16.4
Canaan town	474	16.5	18.4	116	615	17.6	85	163	12.0	95	43.2	-	404	23.4
Caratunk town	37	-	16.2	11	508	21.3	20	112	10.0	2	-	-	-	-
Central Somerset unorg.	115	3.5	28.7	15	350	16.7	29	114	12.6	11	63.6	36.4	325	10.0
Cornville town	325	5.5	22.8	55	486	18.3	68	159	11.8	23	47.8	4.3	425	21.3
Dennistown plantation	9	-	44.4	-	-	-	-	-	-	3	-	-	-	-
Detroit town	240	8.8	28.8	57	445	16.3	57	167	15.4	40	45.0	12.5	405	25.0
Embden town	227	11.5	31.3	40	450	23.5	65	144	12.5	31	41.9	-	425	27.5
Fairfield town	1 804	9.0	26.3	737	552	21.2	380	208	13.1	662	50.9	6.2	361	28.2
Fairfield CDP	729	10.4	38.4	248	478	15.1	227	205	13.9	463	46.4	5.6	349	29.8
Harmony town	294	8.2	32.3	47	386	22.9	99	151	13.5	38	50.0	15.8	400	26.7
Hartland town	494	9.3	24.9	141	458	17.6	142	175	13.4	123	54.5	2.4	385	22.9
Hartland CDP	254	7.5	29.5	86	442	15.6	87	178	15.5	87	60.9	-	392	21.7
Highland plantation	13	-	53.8	-	-	-	9	132	10.0	7	71.4	-	185	32.5
Jackman town	250	14.8	26.0	67	463	15.6	99	168	13.4	120	35.0	3.3	294	23.8
Madison town	1 289	8.0	30.5	448	472	17.9	355	169	11.8	501	30.3	6.6	319	27.9
Madison CDP (pt.)	757	7.3	35.8	269	468	16.9	247	178	11.9	396	25.5	4.8	307	27.0
Mercer town	187	5.9	13.4	34	533	13.6	36	143	15.0	14	71.4	-	413	14.0
Moose River town	81	13.6	22.2	30	555	21.7	30	134	13.6	8	25.0	-	263	10.0
Moscow town	178	8.4	35.4	47	397	24.5	71	142	11.1	27	29.6	14.8	275	16.3
New Portland town	267	6.7	21.7	82	444	17.8	66	171	12.2	26	46.2	-	453	30.8
Norridgewock town	919	15.6	15.3	326	512	19.8	166	146	11.2	165	45.5	-	322	25.6
Madison CDP (pt.)	-	-	-	-	-	-	-	-	-	-	-	-	-	-
Norridgewock CDP	444	9.7	18.0	185	475	19.9	71	181	10.0	86	60.5	-	323	28.5
Northeast Somerset unorg.	118	-	34.7	20	567	35.0+	36	200	10.0	29	62.1	-	325	27.5
Northwest Somerset unorg.	-	-	-	-	-	-	-	-	-	-	-	-	-	-
Palmyra town	576	8.3	18.8	144	492	19.2	80	147	12.3	81	40.7	8.6	313	22.7
Pittsfield town	1 132	6.5	28.4	395	533	19.1	349	201	15.2	413	46.0	3.4	392	27.7
Pittsfield CDP	816	7.4	26.6	317	548	18.0	285	199	15.6	385	46.0	3.6	387	27.5
Pleasant Ridge plantation	37	13.5	51.4	7	413	10.0	16	110	10.0	5	100.0	-	225	27.5
Ripley town	144	13.2	28.5	40	485	13.8	40	121	11.8	19	-	15.8	225	-
St. Albans town	545	12.7	16.5	126	476	19.1	125	133	12.0	76	34.2	2.6	392	29.6
Seboomook Lake unorg.	5	-	-	5	950	35.0+	-	-	-	-	-	-	-	-
Skowhegan town	2 272	10.0	29.0	701	542	19.4	634	168	15.4	1 211	39.4	4.0	339	28.0
Skowhegan CDP	1 749	10.7	32.4	561	519	18.1	530	171	16.1	1 067	41.9	4.6	341	26.8
Smithfield town	274	13.5	17.9	109	503	17.0	47	175	11.7	33	33.3	3.0	475	22.3
Solon town	284	6.0	28.2	59	489	26.0	80	161	13.8	62	43.5	-	378	25.4
Starks town	143	2.8	15.4	19	431	12.7	31	209	11.5	44	86.4	-	442	30.8
The Forks plantation	6	33.3	-	2	350	27.5	-	-	-	5	40.0	-	292	24.2
West Forks plantation	22	4.5	36.4	4	450	10.0	5	188	12.5	4	100.0	-	325	10.0
Waldo County	10 028	8.3	23.2	2 577	529	21.1	2 312	190	14.2	2 387	38.2	4.1	354	29.2
Belfast city	1 728	7.5	27.0	507	550	22.2	498	235	17.2	851	40.5	1.4	345	30.8
Belmont town	208	8.2	13.9	58	473	19.3	21	182	11.1	31	35.5	9.7	217	28.3
Brooks town	265	6.8	22.6	56	459	18.1	73	160	12.6	79	25.3	17.7	241	27.5
Burnham town	313	4.5	24.3	80	492	23.1	66	140	13.2	33	39.4	9.1	275	32.5
Frankfort town	308	6.8	26.3	77	517	16.0	68	167	14.9	30	36.7	10.0	363	31.0
Freedom town	191	6.8	22.5	40	427	20.0	48	139	13.7	18	66.7	-	375	35.0+
Islesboro town	217	6.5	28.6	43	475	15.4	105	238	16.6	54	25.9	5.6	377	23.3
Jackson town	130	1.5	21.5	25	421	20.4	21	165	11.1	12	25.0	-	100–	10.0
Knox town	197	4.6	24.4	29	450	23.8	38	180	12.7	43	23.3	11.6	342	25.0
Liberty town	270	10.0	17.4	56	474	23.8	64	165	14.8	33	24.2	-	388	35.0
Lincolnville town	601	7.0	19.6	167	632	23.1	133	191	12.7	127	41.7	5.5	393	26.3
Monroe town	274	8.4	14.2	34	514	17.0	41	176	15.2	26	46.2	7.7	333	30.0
Montville town	263	6.8	17.9	55	443	16.7	34	146	13.6	35	51.4	-	246	21.3
Morrill town	190	13.7	34.2	41	605	21.1	38	155	12.3	22	22.7	4.5	441	26.3
Northport town	431	13.5	20.2	116	533	23.2	105	191	14.9	72	34.7	5.6	455	28.1
Palermo town	333	8.4	30.6	83	503	16.9	50	153	13.9	39	35.9	12.8	275	21.0
Prospect town	190	10.5	26.8	39	670	25.8	38	192	17.3	17	11.8	11.8	400	10.0
Searsmont town	297	9.1	19.9	77	504	20.9	51	149	11.6	52	28.8	9.6	354	24.4
Searsport town	748	8.4	26.3	177	547	21.0	207	227	13.6	231	34.2	5.2	358	28.4
Searsport CDP	322	6.8	38.5	93	529	20.9	127	238	13.7	159	35.2	3.1	357	26.5
Stockton Springs town	465	8.0	22.4	149	551	18.8	149	205	13.7	75	41.3	4.0	438	23.4
Swanville town	358	11.5	14.2	95	518	23.4	65	179	13.0	40	32.5	5.0	379	35.0+
Thorndike town	201	6.5	25.4	32	457	17.8	34	175	12.6	57	42.1	8.8	339	35.0+

Table 15. **Homeowner and Renter Characteristics: 1990**—Con.

[Data based on sample and subject to sampling variability, see text. For definitions of terms and meanings of symbols, see text]

State / County / County Subdivision / Place	All owner-occupied housing units			Specified owner-occupied housing units						All renter-occupied housing units				
		Percent with householder moved into unit—		With a mortgage			Not mortgaged				Percent with householder moved into unit—		Specified renter paying cash rent	
	Total	1989 to March 1990	1969 or earlier	Total	Median selected monthly owner costs (dollars)	Median selected monthly owner costs as a percentage of household income in 1989	Total	Median selected monthly owner costs (dollars)	Median selected monthly owner costs as a percentage of household income in 1989	Total	1989 to March 1990	1969 or earlier	Median gross rent (dollars)	Median gross rent as a percentage of household income in 1989
Waldo County—Con.														
Troy town	262	12.2	22.5	27	464	16.9	44	160	13.9	42	40.5	4.8	392	34.4
Unity town	423	9.2	20.3	93	497	21.1	82	168	10.8	187	62.6	2.7	312	29.8
Waldo town	202	9.4	25.7	53	423	21.8	26	157	16.3	26	50.0	–	350	35.0+
Winterport town	963	8.1	23.1	368	619	21.3	213	187	13.9	155	17.4	–	365	22.4
Winterport CDP	414	8.7	33.3	184	700	19.4	116	195	15.3	90	21.1	–	273	23.2
Washington County	10 568	7.2	29.2	3 054	469	20.5	3 529	186	14.6	2 850	44.4	4.8	319	28.6
Addison town	369	2.7	23.6	90	471	33.0	108	167	14.6	64	40.6	9.4	379	32.5
Alexander town	136	11.0	16.2	43	459	22.1	27	186	10.8	23	60.9	–	425	22.5
Baileyville town	620	6.9	25.6	245	535	15.3	167	197	12.7	152	50.0	2.6	398	26.8
Woodland CDP	385	7.8	34.5	151	539	16.2	134	203	13.0	117	45.3	3.4	402	27.2
Baring town	86	15.1	41.9	25	506	13.9	27	159	13.5	10	60.0	–	425	15.0
Beals town	210	4.3	48.1	92	436	22.8	73	174	15.5	29	82.8	17.2	510	35.0+
Beddington town	11	18.2	27.3	2	550	35.0+	5	142	25.8	–	–	–	–	–
Calais city	1 055	6.0	36.2	398	504	16.0	354	246	15.7	481	45.5	5.0	321	30.1
Centerville town	9	–	22.2	2	450	10.0	5	108	16.7	3	–	–	–	–
Charlotte town	97	–	32.0	26	500	20.0	28	157	12.7	6	50.0	–	475	–
Cherryfield town	360	5.8	21.9	110	495	22.3	115	177	15.8	106	60.4	2.8	263	29.2
Codyville plantation	9	–	22.2	2	450	22.5	2	125	10.0	–	–	–	–	–
Columbia town	126	20.6	15.9	29	408	25.8	18	144	11.3	21	28.6	–	317	14.0
Columbia Falls town	194	13.4	15.5	59	592	23.5	40	177	12.8	38	13.2	15.8	175	35.0+
Cooper town	32	–	–	14	380	17.5	7	194	10.0	8	62.5	–	475	10.0
Crawford town	32	–	25.0	8	533	23.3	5	158	25.8	1	100.0	–	–	–
Cutler town	168	8.3	30.4	62	488	25.5	50	173	13.9	79	55.7	3.8	364	23.3
Danforth town	210	3.3	32.9	20	500	21.9	108	166	12.9	52	44.2	7.7	205	35.0+
Deblois town	27	–	7.4	4	300	25.0	2	175	10.0	9	55.6	–	442	34.2
Dennysville town	113	8.0	29.2	15	294	18.8	54	172	18.0	33	15.2	–	150	21.0
East Central Washington unorg.	232	9.1	24.6	25	286	22.5	72	148	15.8	31	45.2	6.5	358	35.0+
East Machias town	402	4.7	31.3	105	470	21.3	131	196	16.2	67	49.3	3.0	340	35.0+
Eastport city	566	11.5	32.5	159	522	23.0	304	210	15.9	231	44.2	1.7	352	30.5
Grand Lake Stream plantation	61	–	42.6	16	471	14.5	27	148	15.0	17	11.8	17.6	513	23.8
Harrington town	305	6.9	27.2	61	446	26.3	110	177	16.1	38	26.3	5.3	313	28.1
Jonesboro town	202	5.0	21.8	67	406	23.5	49	166	11.7	27	40.7	18.5	478	15.4
Jonesport town	469	7.2	37.5	141	425	25.2	185	167	17.4	117	38.5	10.3	377	33.3
Lubec town	613	7.8	39.3	124	438	22.3	291	204	15.5	169	28.4	8.9	231	31.7
Machias town	578	6.9	31.1	210	550	20.0	177	229	15.9	371	53.1	3.0	308	29.0
Machias CDP	326	6.1	32.8	136	579	20.3	105	233	16.4	295	48.5	3.1	274	29.2
Machiasport town	333	7.2	30.3	112	495	23.7	86	166	13.4	61	54.1	–	363	12.9
Marshfield town	148	10.1	19.6	52	600	20.6	30	177	13.6	7	57.1	28.6	469	35.0+
Meddybemps town	54	–	46.3	11	521	15.7	23	164	17.7	4	100.0	–	475	32.5
Milbridge town	406	6.2	30.3	81	466	19.3	155	168	13.8	95	44.2	3.2	340	31.4
Northfield town	34	–	8.8	10	340	22.5	10	133	12.5	1	–	–	525	10.0
North Washington unorg.	148	8.1	28.4	32	475	15.2	51	156	10.0	39	51.3	10.3	288	35.0+
Passamaquoddy Indian Township Reservation	87	4.6	2.3	46	265	14.8	25	175	10.9	16	13.0	–	207	14.4
Passamaquoddy Pleasant Point Reservation	114	27.2	–	63	302	14.3	28	174	13.3	51	33.3	–	190	15.0
Pembroke town	301	7.3	31.2	79	422	21.4	99	157	19.0	36	50.0	–	292	27.5
Perry town	250	8.0	32.8	58	529	22.1	58	178	17.1	32	68.8	–	350	27.5
Princeton town	287	4.2	32.4	65	462	13.5	80	179	12.9	86	47.7	7.0	305	27.0
Robbinston town	175	7.4	18.9	56	407	16.5	32	153	11.0	25	16.0	16.0	338	23.3
Roque Bluffs town	101	5.9	36.6	18	400	35.0+	30	155	14.3	3	–	–	–	–
Steuben town	364	8.2	16.5	95	430	25.4	117	167	13.7	57	43.9	7.0	375	24.6
Talmadge town	20	–	15.0	2	350	10.0	4	125	32.5	5	60.0	40.0	225	35.0+
Topsfield town	82	9.8	26.8	19	430	12.7	19	188	10.0	10	60.0	–	275	10.0
Vanceboro town	66	–	43.9	10	250	20.0	46	167	11.5	20	35.0	10.0	317	25.8
Waite town	36	–	30.6	6	375	22.5	7	138	10.0	7	42.9	–	350	27.5
Wesley town	54	3.7	33.3	23	450	23.3	15	125	10.0	4	50.0	–	325	35.0+
Whiting town	127	12.6	15.7	43	461	15.4	33	141	15.0	13	84.6	–	385	35.0+
Whitneyville town	89	10.1	31.5	19	339	26.9	40	187	12.9	11	18.2	–	375	17.5
York County	44 313	7.3	22.2	20 940	799	23.2	10 216	252	13.3	17 535	41.7	3.9	498	26.4
Acton town	573	7.3	16.9	239	713	24.9	159	202	12.2	67	43.3	10.4	489	22.9
Alfred town	671	6.1	23.7	188	780	19.6	156	257	13.8	144	33.3	9.0	377	25.0
Arundel town	865	8.8	13.6	360	790	24.6	111	225	13.5	108	42.6	4.6	556	29.6
Berwick town	1 592	4.3	22.3	769	902	23.3	227	266	15.0	466	46.8	4.5	516	20.5
Biddeford city	3 879	6.9	31.8	1 814	812	24.5	964	250	12.2	4 077	39.6	5.4	456	25.8
Buxton town	1 961	3.1	17.4	961	673	18.8	291	201	11.0	258	45.3	3.1	589	28.0
Cornish town	350	8.0	20.6	123	589	22.1	89	194	15.1	80	28.8	11.3	405	22.3
Dayton town	359	5.6	23.1	140	789	21.4	49	183	14.4	50	28.0	8.0	496	28.1
Eliot town	1 614	4.9	26.1	746	889	23.8	423	262	13.7	302	51.0	–	703	26.2
South Eliot CDP	946	3.7	34.8	453	792	21.5	303	259	13.6	223	52.0	–	670	29.6
Hollis town	1 045	4.5	11.0	498	707	21.3	172	195	14.6	148	53.4	3.4	528	25.7
Kennebunk town	2 385	6.5	22.4	1 265	933	23.8	636	316	14.9	756	37.8	4.2	596	27.2
Kennebunk CDP	1 200	8.1	22.9	667	959	23.2	324	304	15.7	491	41.1	4.9	566	27.4
Kennebunkport town	1 209	11.8	25.3	526	860	24.2	446	285	13.5	210	53.3	8.6	643	25.5
Kennebunkport CDP	428	6.8	29.7	141	902	21.1	188	302	12.7	85	28.2	21.2	755	28.2
Kittery town	2 343	7.4	37.7	952	818	21.6	800	290	14.3	1 281	51.7	2.8	574	24.0
Kittery CDP	930	8.5	47.0	379	801	20.5	399	283	12.8	1 016	55.3	2.1	563	25.2
Kittery Point CDP	390	2.1	42.3	174	878	21.0	133	321	16.0	61	62.3	11.5	816	22.0
Lebanon town	1 318	6.8	15.3	455	730	24.8	161	202	13.9	132	24.2	7.6	734	25.7
Limerick town	495	10.1	21.2	200	614	21.4	142	200	11.9	103	35.9	3.9	523	29.6
Limington town	788	4.4	12.4	323	717	20.7	133	183	12.5	98	36.7	5.1	461	28.8
Lyman town	1 028	6.2	13.7	527	809	21.1	128	212	13.2	80	23.8	–	577	22.0
Newfield town	334	14.4	20.7	128	641	20.9	82	204	14.0	47	36.2	10.6	513	31.0
North Berwick town	1 026	6.3	15.9	501	818	26.2	185	242	11.6	249	37.8	–	564	31.0
North Berwick CDP	358	2.0	26.8	175	790	26.7	94	227	12.1	179	39.1	–	564	35.0+
Ogunquit town	344	8.1	33.4	92	1 000	29.1	162	313	13.8	174	51.1	2.3	547	29.4
Old Orchard Beach town	1 951	13.8	25.1	740	805	23.3	535	243	13.5	1 521	53.6	.7	490	28.6
Old Orchard Beach CDP	1 951	13.8	25.1	740	805	23.3	535	243	13.5	1 521	53.6	.7	490	28.6
Parsonsfield town	417	6.2	23.3	115	521	15.9	125	195	11.4	121	27.3	8.3	430	25.6
Saco city	3 775	6.3	26.1	1 852	817	23.0	889	265	14.6	2 203	37.5	2.7	506	25.5

Table 15. **Homeowner and Renter Characteristics: 1990**—Con.

[Data based on sample and subject to sampling variability, see text. For definitions of terms and meanings of symbols, see text]

State County County Subdivision Place	All owner-occupied housing units			Specified owner-occupied housing units						All renter-occupied housing units				
		Percent with householder moved into unit—		With a mortgage			Not mortgaged				Percent with householder moved into unit—		Specified renter paying cash rent	
	Total	1989 to March 1990	1969 or earlier	Total	Median selected monthly owner costs (dollars)	Median selected monthly owner costs as a percentage of household income in 1989	Total	Median selected monthly owner costs (dollars)	Median selected monthly owner costs as a percentage of household income in 1989	Total	1989 to March 1990	1969 or earlier	Median gross rent (dollars)	Median gross rent as a percentage of household income in 1989
York County—Con.														
Sanford town	4 862	7.8	24.8	2 628	746	24.4	1 228	249	13.8	2 783	36.2	5.0	454	28.5
Sanford CDP	2 128	7.5	37.4	1 020	689	23.5	762	247	13.1	1 867	34.0	4.5	457	29.3
South Sanford CDP	1 160	7.7	8.5	619	749	24.4	157	265	11.8	278	26.6	1.8	382	25.3
Springvale CDP	802	10.2	22.4	499	739	27.2	200	245	19.9	513	47.4	8.2	465	27.6
Shapleigh town	633	6.0	19.0	263	758	24.6	160	200	12.7	70	42.9	10.0	575	23.8
South Berwick town	1 600	9.2	17.6	922	860	22.1	285	234	12.6	504	36.3	1.4	534	24.2
Waterboro town	1 378	11.5	13.6	802	742	25.7	220	213	14.0	177	44.6	–	504	24.6
Wells town	2 499	7.9	10.2	1 227	774	22.0	531	240	12.8	557	35.4	1.4	514	25.6
York town	3 019	6.7	19.3	1 584	963	24.9	727	299	12.0	769	54.0	3.9	629	25.9
Cape Neddick CDP	608	6.1	20.4	314	753	21.5	168	351	11.7	217	66.8	–	667	24.1
York Harbor CDP	787	11.2	19.2	418	1 086	24.5	216	304	12.0	306	42.5	3.9	605	27.2

Table 16. Homeowner and Renter Characteristics: 1990

[Data based on sample and subject to sampling variability, see text. For definitions of terms and meanings of symbols, see text]

State County Place and [In Selected States] County Subdivision	All owner-occupied housing units			Specified owner-occupied housing units						All renter-occupied housing units				
		Percent with householder moved into unit—		With a mortgage			Not mortgaged				Percent with householder moved into unit—		Specified renter paying cash rent	
	Total	1989 to March 1990	1969 or earlier	Total	Median selected monthly owner costs (dollars)	Median selected monthly owner costs as a percentage of household income in 1989	Total	Median selected monthly owner costs (dollars)	Median selected monthly owner costs as a percentage of household income in 1989	Total	1989 to March 1990	1969 or earlier	Median gross rent (dollars)	Median gross rent as a percentage of household income in 1989
The State	**327 928**	**8.0**	**25.9**	**131 558**	**664**	**21.4**	**84 438**	**222**	**13.4**	**137 384**	**42.1**	**3.8**	**419**	**26.8**
COUNTY														
Androscoggin County	24 906	8.8	29.0	10 514	702	21.4	5 753	235	13.9	15 111	39.9	4.6	374	25.9
Aroostook County	21 810	7.2	30.3	7 584	486	18.5	6 878	199	14.0	9 556	43.2	4.8	332	27.6
Cumberland County	60 812	7.9	26.0	31 039	842	22.7	15 091	264	13.2	33 700	43.2	3.0	522	27.2
Franklin County	8 151	8.9	25.8	2 779	526	19.3	2 131	187	13.3	2 627	49.8	3.0	342	26.5
Hancock County	13 876	8.1	25.2	4 271	594	20.9	4 258	207	13.6	4 466	43.7	4.1	403	25.9
Kennebec County	31 098	7.7	25.6	12 709	624	19.4	7 024	212	12.6	12 791	39.1	5.1	382	25.9
Knox County	10 564	6.1	27.2	3 987	595	22.6	3 139	231	14.0	3 780	41.4	4.2	399	28.1
Lincoln County	9 955	7.2	24.7	3 203	619	22.1	2 556	212	13.5	2 013	37.0	3.9	438	26.0
Oxford County	15 262	7.4	27.8	4 778	539	19.7	4 336	189	12.6	4 802	40.6	5.1	333	25.9
Penobscot County	37 679	8.9	25.7	14 245	610	19.3	9 726	217	13.1	16 384	43.1	2.4	397	26.9
Piscataquis County	5 694	10.3	26.9	1 738	476	17.6	1 794	183	14.0	1 500	43.9	3.3	324	27.9
Sagadahoc County	8 909	8.1	23.1	3 860	757	23.3	2 022	241	12.9	3 672	43.2	4.1	498	25.8
Somerset County	14 303	9.5	25.8	4 280	501	19.2	3 673	172	13.1	4 210	42.7	4.7	344	26.7
Waldo County	10 028	8.3	23.2	2 577	529	21.1	2 312	190	14.2	2 387	38.2	4.1	354	29.2
Washington County	10 568	7.2	29.2	3 054	469	20.5	3 529	186	14.6	2 850	44.4	4.8	319	28.6
York County	44 313	7.3	22.2	20 940	799	23.2	10 216	252	13.3	17 535	41.7	3.9	498	26.4
PLACE AND COUNTY SUBDIVISION														
Abbot town, Piscataquis County	214	7.9	17.3	46	482	20.7	54	159	15.0	21	61.9	–	431	15.7
Acton town, York County	573	7.3	16.9	239	713	24.9	159	202	12.2	67	43.3	10.4	489	22.9
Addison town, Washington County	369	2.7	23.6	90	471	33.0	108	167	14.6	64	40.6	9.4	379	32.5
Albion town, Kennebec County	527	7.8	17.3	202	514	21.3	92	171	13.9	82	43.9	6.1	422	35.0+
Alexander town, Washington County	136	11.0	16.2	43	459	22.1	27	186	10.8	23	60.9	–	425	22.5
Alfred town, York County	671	6.1	23.7	188	780	19.6	156	257	13.8	144	33.3	9.0	377	25.0
Allagash town, Aroostook County	124	2.4	33.1	31	395	20.0	37	148	14.8	24	37.5	29.2	250	35.0+
Alna town, Lincoln County	185	5.4	25.9	56	592	21.4	39	181	12.6	35	37.1	–	392	29.2
Alton town, Penobscot County	238	6.7	19.3	48	517	15.0	53	178	12.9	30	40.0	–	356	10.0
Amherst town, Hancock County	73	19.2	28.8	18	567	30.0	19	143	15.5	7	57.1	–	–	–
Amity town, Aroostook County	65	15.4	16.9	18	383	18.0	14	167	10.0	4	–	–	–	–
Andover town, Oxford County	312	7.1	31.4	66	447	19.4	95	138	12.2	46	30.4	–	285	29.4
Anson town, Somerset County	789	9.0	27.6	211	425	14.6	186	194	12.4	133	30.8	9.0	303	24.0
Appleton town, Knox County	352	8.2	16.8	105	517	22.5	30	207	21.7	36	55.6	11.1	550	35.0+
Argyle unorg., Penobscot County	69	21.7	18.8	7	650	32.5	27	204	10.0	10	–	–	–	–
Arrowsic town, Sagadahoc County	164	6.7	15.2	53	736	20.6	42	227	11.1	19	36.8	5.3	706	23.3
Arundel town, York County	865	8.8	13.6	360	790	24.6	111	225	13.5	108	42.6	4.6	556	29.6
Ashland town, Aroostook County	474	6.5	30.0	129	515	17.9	146	184	13.0	132	35.6	8.3	299	23.5
Athens town, Somerset County	262	15.3	20.2	41	496	23.1	73	100–	11.3	32	50.0	–	338	25.0
Atkinson town, Piscataquis County	108	–	7.4	28	488	32.5	23	178	10.0	12	–	33.3	275	10.0
Auburn city, Androscoggin County	5 439	8.8	33.6	2 631	735	21.8	1 484	249	14.0	4 108	40.7	4.5	396	25.9
Augusta city, Kennebec County	5 016	7.8	33.0	1 803	677	20.0	1 574	237	13.5	3 840	38.6	5.1	386	26.2
Aurora town, Hancock County	26	–	19.2	7	425	27.5	9	175	10.0	8	50.0	–	425	27.5
Avon town, Franklin County	187	15.0	31.0	33	468	14.8	55	161	13.8	39	15.4	7.7	177	35.0+
Baileyville town, Washington County	620	6.9	25.6	245	535	15.3	167	197	12.7	152	50.0	2.6	398	26.8
Baldwin town, Cumberland County	387	5.7	25.1	129	498	17.4	71	166	13.1	37	40.5	2.7	473	29.6
Bancroft town, Aroostook County	26	15.4	42.3	2	450	10.0	13	128	30.8	2	–	–	–	–
Bangor city, Penobscot County	6 491	9.3	26.4	2 885	680	18.8	1 631	255	14.2	6 901	43.8	1.4	411	26.5
Bar Harbor CDP, Hancock County	621	4.8	32.7	248	679	20.6	218	243	12.8	563	39.1	–	402	24.4
Bar Harbor town, Hancock County	1 141	7.4	29.5	446	678	20.3	372	243	12.8	710	42.1	1.0	405	24.6
Baring town, Washington County	86	15.1	41.9	25	506	13.9	27	159	13.5	10	60.0	–	425	15.0
Bath city, Sagadahoc County	2 132	5.4	32.6	1 005	722	22.4	736	271	13.5	1 801	41.9	5.2	479	27.1
Beals town, Washington County	210	4.3	48.1	92	436	22.8	73	174	15.5	29	82.8	17.2	510	35.0+
Beaver Cove town, Piscataquis County	39	20.5	–	7	825	21.3	24	190	10.0	2	100.0	–	625	10.0
Beddington town, Washington County	11	18.2	27.3	2	550	35.0+	5	142	25.8	–	–	–	–	–
Belfast city, Waldo County	1 728	7.5	27.0	507	550	22.2	498	235	17.2	851	40.5	1.4	345	30.8
Belgrade town, Kennebec County	761	12.1	21.8	321	643	22.8	180	171	12.9	128	48.4	4.7	419	22.1
Belmont town, Waldo County	208	8.2	13.9	58	473	19.3	21	182	11.1	31	35.5	9.7	217	28.3
Benton town, Kennebec County	763	9.7	26.5	297	538	19.4	160	190	12.0	91	35.2	–	365	21.5
Berwick town, York County	1 592	4.3	22.3	769	902	23.3	227	266	15.0	466	46.8	4.5	516	20.5
Bethel town, Oxford County	713	3.9	40.3	217	558	18.7	156	219	12.6	245	27.8	2.9	366	20.9
Biddeford city, York County	3 879	6.9	31.8	1 814	812	24.5	964	250	12.2	4 077	39.6	5.4	456	25.8
Bingham CDP, Somerset County	303	7.3	49.5	88	444	19.6	158	173	16.1	123	55.3	5.7	282	24.8
Bingham town, Somerset County	347	7.2	45.2	99	467	19.4	163	172	15.8	130	56.9	5.4	288	24.6
Blaine town, Aroostook County	241	7.9	34.9	67	441	14.6	79	220	14.1	46	30.4	10.9	247	17.7
Blanchard unorg., Piscataquis County	41	17.1	17.1	8	300	27.5	11	138	12.2	2	–	–	–	–
Blue Hill town, Hancock County	624	7.9	26.1	151	579	21.4	200	226	13.2	174	29.3	7.5	398	29.5
Boothbay town, Lincoln County	903	12.0	23.1	367	685	25.8	241	253	12.8	145	42.8	4.8	475	32.3
Boothbay Harbor CDP, Lincoln County	354	4.0	39.5	130	643	20.9	132	236	14.2	230	41.3	3.5	455	27.9
Boothbay Harbor town, Lincoln County	706	5.8	32.0	271	650	21.8	257	255	14.1	323	36.5	2.5	461	26.9
Bowdoin town, Sagadahoc County	672	6.8	13.7	204	726	23.8	49	193	12.2	78	46.2	3.8	509	23.5
Bowdoinham town, Sagadahoc County	700	8.6	16.4	226	754	24.0	74	260	11.9	118	49.2	1.7	419	24.1
Bowerbank town, Piscataquis County	26	11.5	38.5	11	517	13.8	9	142	23.8	3	100.0	–	325	10.0
Bradford town, Penobscot County	314	6.7	10.8	68	469	21.8	40	184	16.3	67	46.3	–	323	29.2
Bradley town, Penobscot County	353	6.5	30.9	119	554	18.3	97	213	13.5	89	38.2	3.4	401	28.8
Bremen town, Lincoln County	247	4.0	23.5	72	658	27.7	81	210	13.1	26	15.4	–	413	16.3
Brewer city, Penobscot County	2 318	7.7	28.7	1 160	740	20.3	728	266	15.7	1 301	42.6	2.4	416	26.1
Bridgewater town, Aroostook County	211	8.1	42.7	36	467	23.6	89	174	14.4	33	33.3	18.2	369	21.3
Bridgton CDP, Cumberland County	533	6.9	27.4	213	605	26.1	153	192	12.4	264	54.9	4.2	379	29.1
Bridgton town, Cumberland County	1 176	5.9	21.5	483	601	24.8	314	200	12.6	381	56.2	4.2	415	27.4
Brighton plantation, Somerset County	19	15.8	26.3	5	250	25.8	5	158	10.0	9	33.3	–	338	35.0+
Bristol town, Lincoln County	868	5.4	24.7	273	588	23.7	306	217	14.9	125	49.6	10.4	463	22.5
Brooklin town, Hancock County	268	9.7	29.1	58	671	22.9	75	190	12.7	66	53.0	13.6	450	20.0
Brooks town, Waldo County	265	6.8	22.6	56	459	18.1	73	160	12.6	79	25.3	17.7	241	27.5
Brooksville town, Hancock County	279	10.4	32.6	58	542	25.0	107	185	14.5	46	50.0	4.3	383	20.8
Brownfield town, Oxford County	345	8.7	17.4	96	573	24.2	97	209	14.5	49	57.1	10.2	438	27.5
Brownville town, Piscataquis County	483	10.6	31.1	151	442	18.0	197	184	14.8	113	39.8	2.7	325	24.8
Brunswick CDP, Cumberland County	3 213	9.2	24.1	1 342	901	22.9	788	278	12.7	2 460	46.6	3.9	475	27.8
Brunswick town, Cumberland County	4 640	10.1	21.3	1 852	913	22.8	1 004	275	12.4	3 071	47.0	3.8	478	26.9
Brunswick Station CDP, Cumberland County	29	41.4	20.7	–	–	–	6	175	10.0	341	59.8	–	474	21.2

Table 16. **Homeowner and Renter Characteristics: 1990**—Con.

[Data based on sample and subject to sampling variability, see text. For definitions of terms and meanings of symbols, see text]

State County Place and [In Selected States] County Subdivision	All owner-occupied housing units			Specified owner-occupied housing units						All renter-occupied housing units				
		Percent with householder moved into unit—		With a mortgage			Not mortgaged				Percent with householder moved into unit—		Specified renter paying cash rent	
	Total	1989 to March 1990	1969 or earlier	Total	Median selected monthly owner costs (dollars)	Median selected monthly owner costs as a percentage of household income in 1989	Total	Median selected monthly owner costs (dollars)	Median selected monthly owner costs as a percentage of household income in 1989	Total	1989 to March 1990	1969 or earlier	Median gross rent (dollars)	Median gross rent as a percentage of household income in 1989
PLACE AND COUNTY SUBDIVISION—Con.														
Buckfield town, Oxford County	457	9.4	19.0	132	505	20.5	94	159	12.1	99	48.5	8.1	370	22.8
Bucksport CDP, Hancock County	776	9.1	30.2	303	656	16.8	231	201	15.1	403	32.8	3.2	347	23.5
Bucksport town, Hancock County	1 350	9.3	23.6	475	619	16.8	303	191	14.2	461	34.7	2.8	354	23.6
Burlington town, Penobscot County	116	9.5	21.6	28	455	10.8	24	164	16.9	8	25.0	-	275	27.5
Burnham town, Waldo County	313	4.5	24.3	80	492	23.1	66	140	13.2	33	39.4	9.1	275	32.5
Buxton town, York County	1 961	3.1	17.4	961	673	18.8	291	201	11.0	258	45.3	3.1	589	28.0
Byron town, Oxford County	38	5.3	34.2	6	450	10.0	20	110	14.3	5	-	-	525	35.0+
Calais city, Washington County	1 055	6.0	36.2	398	504	16.0	354	246	15.7	481	45.5	5.0	321	30.1
Cambridge town, Somerset County	125	3.2	14.4	40	447	22.5	26	161	11.8	28	53.6	-	325	16.4
Camden CDP, Knox County	1 101	7.4	39.1	429	808	24.2	424	247	14.9	629	51.4	2.9	397	27.3
Camden town, Knox County	1 481	5.9	36.7	540	847	23.4	580	241	14.4	676	47.8	2.7	397	26.1
Canaan town, Somerset County	474	16.5	18.4	116	615	17.6	85	163	12.0	95	43.2	-	404	23.4
Canton town, Oxford County	259	9.3	26.6	93	483	21.6	75	212	13.6	57	24.6	3.5	267	25.0
Cape Elizabeth town, Cumberland County	2 796	9.8	23.7	1 789	1 162	23.2	708	359	13.8	461	48.2	3.5	730	27.0
Cape Neddick CDP, York County	608	6.1	20.4	314	753	21.5	168	351	11.7	217	66.8	-	667	24.1
Caratunk town, Somerset County	37	-	16.2	11	508	21.3	20	112	10.0	2	-	-	-	-
Caribou city, Aroostook County	2 490	7.6	28.3	925	540	20.3	754	219	14.6	1 229	54.1	2.4	371	27.2
Carmel town, Penobscot County	623	6.9	27.6	189	579	21.1	128	173	12.1	56	30.4	10.7	469	20.0
Carrabassett Valley town, Franklin County	77	16.9	2.6	50	563	21.0	15	188	10.0	59	62.7	-	380	27.9
Carroll plantation, Penobscot County	53	13.2	26.4	-	-	-	12	140	22.0	2	-	100.0	-	-
Carthage town, Franklin County	141	12.1	17.7	35	406	17.5	33	148	11.8	11	63.6	-	356	33.8
Cary plantation, Aroostook County	72	5.6	38.9	12	440	10.0	23	130	10.0	5	-	20.0	325	35.0+
Casco town, Cumberland County	866	7.3	16.2	477	658	22.8	181	197	12.2	191	55.0	-	579	32.9
Castine town, Hancock County	232	5.6	25.0	87	994	22.5	95	322	13.5	103	56.3	3.9	475	22.3
Castle Hill town, Aroostook County	158	5.7	31.0	40	446	16.7	66	162	13.8	10	40.0	40.0	375	20.0
Caswell town, Aroostook County	112	1.8	59.8	21	456	17.5	51	174	14.6	31	19.4	12.9	552	21.9
Centerville town, Washington County	9	-	22.2	2	450	10.0	5	108	16.7	3	-	-	-	-
Central Aroostook unorg., Aroostook County	25	24.0	-	19	505	11.2	-	-	-	-	-	-	-	-
Central Hancock unorg., Hancock County	44	4.5	36.4	4	200-	10.0	22	122	11.6	5	-	-	275	10.0
Central Somerset unorg., Somerset County	115	3.5	28.7	15	350	16.7	29	114	12.6	11	63.6	36.4	325	10.0
Chapman town, Aroostook County	123	6.5	27.6	26	400	21.7	23	178	12.1	28	39.3	-	367	22.5
Charleston town, Penobscot County	296	10.5	15.2	74	606	21.0	44	184	14.7	72	52.8	2.8	320	22.2
Charlotte town, Washington County	97	-	32.0	26	500	20.0	28	157	12.7	6	50.0	-	475	-
Chelsea town, Kennebec County	692	6.8	26.0	307	604	22.0	133	199	15.1	97	55.7	-	429	16.4
Cherryfield town, Washington County	360	5.8	21.9	110	495	22.3	115	177	15.8	106	60.4	2.8	263	29.2
Chester town, Penobscot County	135	8.9	17.8	33	458	17.4	24	172	10.0	19	36.8	-	400	14.0
Chesterville town, Franklin County	322	8.1	16.5	103	492	17.2	40	161	12.1	35	40.0	5.7	508	16.7
China town, Kennebec County	1 080	11.9	14.7	479	640	17.0	122	196	11.3	174	45.4	6.3	395	23.7
Chisholm CDP, Franklin County	501	6.2	45.9	215	570	17.3	237	160	11.6	175	34.3	4.0	306	27.8
Clifton town, Penobscot County	190	11.6	9.5	58	569	24.3	47	198	16.8	43	37.2	-	388	22.0
Clinton CDP, Kennebec County	453	5.1	12.6	151	571	17.4	87	206	14.5	78	64.1	9.0	319	35.0+
Clinton town, Kennebec County	999	6.5	12.1	370	507	16.4	140	204	12.6	168	57.1	4.2	397	21.8
Codyville plantation, Washington County	9	-	22.2	2	450	22.5	2	125	10.0	-	-	-	-	-
Columbia town, Washington County	126	20.6	15.9	29	408	25.8	18	144	11.3	21	28.6	-	317	14.0
Columbia Falls town, Washington County	194	13.4	15.5	59	592	23.5	40	177	12.8	38	13.2	15.8	175	35.0+
Connor unorg., Aroostook County	133	4.5	37.6	23	463	15.3	42	143	14.5	33	36.4	18.2	379	20.0
Cooper town, Washington County	32	-	-	14	380	17.5	7	194	10.0	8	62.5	-	475	10.0
Coplin plantation, Franklin County	33	12.1	9.1	13	517	21.3	3	263	10.0	23	65.2	30.4	333	17.1
Corinna town, Penobscot County	684	10.2	23.7	170	463	16.7	177	172	11.4	164	31.7	4.9	305	26.8
Corinth town, Penobscot County	671	11.3	19.1	179	534	19.0	91	195	12.0	112	33.9	-	331	26.5
Cornish town, York County	350	8.0	20.6	123	589	22.1	89	194	15.1	80	28.8	11.3	405	22.3
Cornville town, Somerset County	325	5.5	22.8	55	486	18.3	68	159	11.8	23	47.8	4.3	425	21.3
Cranberry Isles town, Hancock County	65	4.6	49.2	22	618	23.0	40	182	19.0	9	22.2	11.1	250	10.0
Crawford town, Washington County	32	-	25.0	8	533	23.3	5	158	25.8	1	100.0	-	-	-
Criehaven unorg., Knox County	-	-	-	-	-	-	-	-	-	-	-	-	-	-
Crystal town, Aroostook County	86	12.8	25.6	27	536	16.9	27	141	11.7	23	52.2	13.0	325	16.7
Cumberland town, Cumberland County	1 873	7.3	20.8	1 107	1 013	21.7	450	284	12.4	148	30.4	4.7	638	19.3
Cumberland Center CDP, Cumberland County	605	6.0	19.5	419	942	19.0	114	277	10.2	69	36.2	2.9	619	26.9
Cushing town, Knox County	348	7.2	22.7	95	497	19.6	92	232	14.8	45	35.6	20.0	500	20.0
Cutler town, Washington County	168	8.3	30.4	62	488	25.5	50	173	13.9	79	55.7	3.8	364	23.3
Cyr plantation, Aroostook County	39	-	20.5	17	438	26.9	7	163	10.0	5	-	40.0	-	-
Dallas plantation, Franklin County	46	6.5	4.3	21	550	24.6	9	263	12.9	14	28.6	-	350	29.0
Damariscotta town, Lincoln County	595	8.4	20.3	159	689	26.4	209	266	13.3	214	44.9	1.9	426	27.8
Damariscotta-Newcastle CDP, Lincoln County	516	7.4	25.8	143	675	24.6	222	282	12.4	212	44.3	1.9	421	29.1
Danforth town, Washington County	210	3.3	32.9	20	500	21.9	108	166	12.9	52	44.2	7.7	205	35.0+
Dayton town, York County	359	5.6	23.1	140	789	21.4	49	183	14.4	50	28.0	8.0	496	28.1
Deblois town, Washington County	27	-	7.4	4	300	25.0	2	175	10.0	9	55.6	-	442	34.2
Dedham town, Hancock County	372	8.6	14.2	142	622	18.9	86	187	11.5	61	32.8	4.9	450	16.2
Deer Isle town, Hancock County	588	6.0	31.6	132	455	16.5	204	184	12.1	136	39.7	8.1	338	29.7
Denmark town, Oxford County	267	12.7	14.2	89	614	23.7	79	224	14.6	50	66.0	2.0	450	35.0+
Dennistown plantation, Somerset County	9	-	44.4	-	-	-	-	-	-	3	-	-	-	-
Dennysville town, Washington County	113	8.0	29.2	15	294	18.8	54	172	18.0	33	15.2	-	150	21.0
Detroit town, Somerset County	240	8.8	28.8	57	445	16.3	57	167	15.4	40	45.0	12.5	405	25.0
Dexter CDP, Penobscot County	647	6.6	33.1	198	517	20.2	241	191	11.0	413	41.4	3.4	358	27.4
Dexter town, Penobscot County	1 186	7.9	27.5	377	531	15.7	307	201	11.0	501	45.5	2.8	354	29.6
Dixfield CDP, Oxford County	357	6.2	31.1	146	550	14.7	107	182	11.9	147	33.3	4.8	326	23.0
Dixfield town, Oxford County	749	8.0	28.4	288	533	15.5	197	179	11.9	214	31.8	4.7	320	23.4
Dixmont town, Penobscot County	303	9.6	13.2	75	498	21.6	36	168	13.3	35	28.6	5.7	433	30.0
Dover-Foxcroft town, Piscataquis County	1 272	13.9	27.7	428	542	18.9	309	201	12.5	423	31.9	3.3	345	27.7
Dover-Foxcroft CDP, Piscataquis County	813	16.1	29.6	314	553	16.4	216	206	11.9	382	29.6	3.7	333	27.7

Table 16. **Homeowner and Renter Characteristics: 1990**—Con.

[Data based on sample and subject to sampling variability, see text. For definitions of terms and meanings of symbols, see text]

State County Place and [In Selected States] County Subdivision	All owner-occupied housing units			Specified owner-occupied housing units						All renter-occupied housing units				
		Percent with householder moved into unit—		With a mortgage			Not mortgaged				Percent with householder moved into unit—		Specified renter paying cash rent	
	Total	1989 to March 1990	1969 or earlier	Total	Median selected monthly owner costs (dollars)	Median selected monthly owner costs as a percentage of household income in 1989	Total	Median selected monthly owner costs (dollars)	Median selected monthly owner costs as a percentage of household income in 1989	Total	1989 to March 1990	1969 or earlier	Median gross rent (dollars)	Median gross rent as a percentage of household income in 1989
PLACE AND COUNTY SUBDIVISION—Con.														
Dresden town, Lincoln County	459	5.7	22.2	154	651	20.0	64	186	12.6	48	43.8	12.5	515	21.3
Drew plantation, Penobscot County	21	–	33.3	3	250	22.5	11	138	20.6	–	–	–	–	–
Durham town, Androscoggin County	890	5.8	20.0	397	740	21.3	137	220	11.8	110	42.7	–	550	22.7
Dyer Brook town, Aroostook County	76	2.6	28.9	27	532	19.3	18	125	11.3	5	40.0	–	425	10.0
E plantation, Aroostook County	23	17.4	4.3	4	550	35.0	7	138	17.5	–	–	–	–	–
Eagle Lake town, Aroostook County	228	8.3	28.1	52	427	22.5	110	194	14.7	107	42.1	–	222	23.3
Eastbrook town, Hancock County	88	13.6	20.5	29	528	16.1	20	163	11.1	15	40.0	6.7	413	13.3
East Central Franklin unorg., Franklin County	148	13.5	17.6	28	467	31.0	38	100–	10.0	24	54.2	8.3	313	33.8
East Central Penobscot unorg., Penobscot County	–	–	–	–	–	–	–	–	–	–	–	–	–	–
East Central Washington unorg., Washington County	232	9.1	24.6	25	286	22.5	72	148	15.8	31	45.2	6.5	358	35.0+
East Hancock unorg., Hancock County	9	–	22.2	–	–	–	6	125	15.0	–	–	–	–	–
East Machias town, Washington County	402	4.7	31.3	105	470	21.3	131	196	16.2	67	49.3	3.0	340	35.0+
East Millinocket town, Penobscot County	648	5.6	40.1	281	554	14.6	288	210	12.9	197	42.6	5.6	327	24.1
East Millinocket CDP, Penobscot County	616	5.2	41.9	259	552	14.7	282	211	12.7	194	43.3	5.7	325	23.7
Easton town, Aroostook County	376	5.3	27.1	106	504	19.3	117	178	13.0	105	39.0	9.5	367	26.3
Eastport city, Washington County	566	11.5	32.5	159	522	23.0	304	210	15.9	231	44.2	1.7	352	30.5
Eddington town, Penobscot County	613	9.6	22.7	227	572	18.8	121	177	13.9	127	48.8	–	437	25.5
Edgecomb town, Lincoln County	356	5.3	23.9	116	688	24.0	66	236	14.3	47	38.3	4.3	425	15.4
Edinburg town, Penobscot County	41	–	12.2	23	396	15.3	9	188	12.9	–	–	–	–	–
Eliot town, York County	1 614	4.9	26.1	746	889	23.8	423	262	13.7	302	51.0	–	703	26.2
Ellsworth city, Hancock County	1 612	5.4	26.5	634	564	20.5	445	230	15.0	804	45.9	4.0	394	30.3
Embden town, Somerset County	227	11.5	31.3	40	450	23.5	65	144	12.5	31	41.9	–	425	27.5
Enfield town, Penobscot County	476	10.3	17.4	163	517	17.5	110	177	11.8	54	35.2	9.3	418	21.3
Etna town, Penobscot County	317	9.5	13.9	56	573	23.5	59	181	11.1	22	36.4	–	397	19.0
Eustis town, Franklin County	197	11.7	30.5	69	457	15.7	81	166	12.1	69	52.2	4.3	346	29.6
Exeter town, Penobscot County	310	8.7	29.0	70	511	17.1	49	182	12.2	36	38.9	33.3	310	35.0+
Fairfield CDP, Somerset County	729	10.4	38.4	248	478	15.1	227	205	13.9	463	46.4	5.6	349	29.8
Fairfield town, Somerset County	1 804	9.0	26.3	737	552	21.2	380	208	13.1	662	50.9	6.2	361	28.2
Falmouth town, Cumberland County	2 463	6.3	28.9	1 236	1 109	23.5	766	342	13.4	613	45.4	3.8	697	25.8
Falmouth Foreside CDP, Cumberland County	587	5.1	31.0	279	1 308	18.4	230	400+	14.6	119	40.3	3.4	489	28.6
Farmingdale CDP, Kennebec County	521	8.8	31.7	330	658	16.8	139	193	12.5	363	39.4	3.6	415	24.5
Farmingdale town, Kennebec County	785	5.9	32.2	417	640	15.7	164	189	12.7	376	39.4	3.5	412	24.2
Farmington CDP, Franklin County	593	7.1	30.0	221	532	16.3	211	231	13.2	929	53.0	.5	335	28.4
Farmington town, Franklin County	1 548	6.5	23.9	565	544	18.8	382	216	14.6	1 097	52.5	.9	342	27.1
Fayette town, Kennebec County	290	6.9	23.4	78	555	19.0	56	204	13.4	21	–	14.3	415	22.5
Fort Fairfield town, Aroostook County	1 099	7.6	28.3	438	495	21.8	339	217	18.2	395	45.1	3.8	275	28.6
Fort Fairfield CDP, Aroostook County	469	11.1	36.5	187	544	17.8	181	242	21.3	245	44.1	3.7	259	27.7
Fort Kent CDP, Aroostook County	497	7.4	40.6	207	514	20.4	220	229	15.8	359	30.9	13.4	276	27.3
Fort Kent town, Aroostook County	1 131	5.7	32.4	457	502	19.2	384	224	15.4	444	30.0	12.8	295	28.1
Frankfort town, Waldo County	308	6.8	26.3	77	517	16.0	68	167	14.9	30	36.7	10.0	363	31.0
Franklin town, Hancock County	362	11.9	13.3	99	521	16.0	90	167	13.0	76	55.3	2.6	377	23.6
Freedom town, Waldo County	191	6.8	22.5	40	427	20.0	48	139	13.7	18	66.7	–	375	35.0+
Freeport CDP, Cumberland County	397	10.8	39.0	204	805	16.3	86	226	15.6	409	54.3	–	531	27.3
Freeport town, Cumberland County	1 941	10.1	25.8	894	919	22.2	344	245	13.6	673	45.3	2.2	540	25.9
Frenchboro town, Hancock County	11	–	54.5	3	650	28.8	8	275	22.5	7	42.9	–	556	17.5
Frenchville town, Aroostook County	374	6.4	25.7	137	547	16.9	123	219	13.5	74	27.0	27.0	262	18.4
Friendship town, Knox County	373	2.4	33.0	111	532	19.8	129	198	13.6	69	36.2	7.2	361	24.7
Fryeburg CDP, Oxford County	454	8.8	31.7	197	505	18.6	155	219	12.2	187	50.3	–	390	31.0
Fryeburg town, Oxford County	872	9.2	27.6	364	602	21.0	209	218	12.5	231	49.8	–	414	30.8
Gardiner city, Kennebec County	1 582	9.4	28.0	783	659	21.8	315	237	13.9	931	38.0	7.1	380	27.7
Garfield plantation, Aroostook County	36	5.6	25.0	9	390	12.9	16	175	13.3	–	–	–	–	–
Garland town, Penobscot County	290	9.7	16.9	61	489	25.9	52	138	15.3	45	33.3	8.9	325	35.0+
Georgetown town, Sagadahoc County	305	4.6	19.3	104	618	17.9	92	210	11.6	88	27.3	10.2	507	22.0
Gilead town, Oxford County	65	3.1	21.5	22	500	23.0	20	207	15.4	7	57.1	–	450	32.5
Glenburn town, Penobscot County	1 003	16.0	13.4	416	664	22.4	163	205	12.8	98	41.8	8.2	370	22.6
Glenwood plantation, Aroostook County	1	–	100.0	–	–	–	1	125	22.5	–	–	–	–	–
Gorham CDP, Cumberland County	710	8.5	24.4	323	821	22.8	200	274	13.7	341	42.5	–	522	28.8
Gorham town, Cumberland County	3 134	6.6	19.0	1 565	836	23.5	611	266	12.6	789	47.1	1.9	526	28.0
Gouldsboro town, Hancock County	529	10.6	25.1	137	546	23.0	185	201	12.6	124	53.2	4.0	450	25.0
Grand Isle town, Aroostook County	188	11.7	47.3	50	379	14.5	86	183	15.3	24	33.3	12.5	328	35.0+
Grand Lake Stream plantation, Washington County	61	–	42.6	16	471	14.5	27	148	15.0	17	11.8	17.6	513	23.8
Gray town, Cumberland County	1 717	5.6	13.9	909	777	22.7	360	209	10.5	427	42.4	–	543	27.5
Great Pond town, Hancock County	23	8.7	39.1	–	–	–	14	169	12.7	5	40.0	–	–	–
Greenbush town, Penobscot County	386	6.0	19.9	82	450	14.4	104	167	12.1	62	45.2	3.2	307	25.0
Greene town, Androscoggin County	1 075	8.8	14.3	474	701	20.7	110	201	12.1	148	35.8	–	459	23.2
Greenfield town, Penobscot County	65	15.4	23.1	17	479	31.3	10	275	10.0	21	52.4	–	350	35.0+
Greenville CDP, Piscataquis County	436	7.3	34.9	159	510	18.7	182	181	14.0	248	48.8	1.2	343	29.2
Greenville town, Piscataquis County	520	8.1	32.1	180	506	17.8	213	180	14.2	267	48.7	1.1	351	29.0
Greenwood town, Oxford County	219	7.3	22.8	62	481	20.6	88	158	10.7	36	52.8	–	517	24.2
Guilford CDP, Piscataquis County	274	7.7	40.1	95	466	17.3	103	176	14.9	188	54.3	1.6	296	27.0
Guilford town, Piscataquis County	464	8.8	34.7	136	477	17.9	145	168	14.2	224	50.9	6.7	287	26.6
Hallowell city, Kennebec County	603	8.6	28.9	294	696	18.7	182	257	12.0	477	44.2	5.2	398	24.6
Hamlin town, Aroostook County	83	9.6	41.0	22	375	32.5	28	157	12.7	8	62.5	–	315	35.0+
Hammond town, Aroostook County	31	–	29.0	10	340	22.5	5	158	10.0	2	–	100.0	100–	10.0
Hampden CDP, Penobscot County	1 128	9.0	29.8	643	841	22.3	337	236	12.6	362	35.4	9.1	453	24.8
Hampden town, Penobscot County	1 746	9.0	28.2	925	794	22.7	427	239	12.5	404	35.1	8.2	452	26.8
Hancock town, Hancock County	589	14.3	17.1	123	625	23.2	124	176	12.5	126	43.7	6.3	438	27.6
Hanover town, Oxford County	77	2.6	24.7	25	610	14.7	13	209	11.8	19	47.4	–	507	33.8
Harmony town, Somerset County	294	8.2	32.3	47	386	22.9	99	151	13.5	38	50.0	15.8	400	26.7
Harpswell town, Cumberland County	1 569	6.6	24.7	701	783	21.3	506	227	12.0	482	39.0	3.1	540	23.1

Table 16. **Homeowner and Renter Characteristics: 1990**—Con.

[Data based on sample and subject to sampling variability, see text. For definitions of terms and meanings of symbols, see text]

State County Place and [In Selected States] County Subdivision	All owner-occupied housing units			Specified owner-occupied housing units						All renter-occupied housing units				
		Percent with householder moved into unit—		With a mortgage			Not mortgaged				Percent with householder moved into unit—		Specified renter paying cash rent	
	Total	1989 to March 1990	1969 or earlier	Total	Median selected monthly owner costs (dollars)	Median selected monthly owner costs as a percentage of household income in 1989	Total	Median selected monthly owner costs (dollars)	Median selected monthly owner costs as a percentage of household income in 1989	Total	1989 to March 1990	1969 or earlier	Median gross rent (dollars)	Median gross rent as a percentage of household income in 1989
PLACE AND COUNTY SUBDIVISION—Con.														
Harrington town, Washington County	305	6.9	27.2	61	446	26.3	110	177	16.1	38	26.3	5.3	313	28.1
Harrison town, Cumberland County	631	5.9	15.7	237	551	19.7	119	198	13.9	70	38.6	-	517	29.0
Hartford town, Oxford County	212	10.4	12.7	44	583	18.3	39	175	13.2	25	24.0	8.0	317	10.0
Hartland CDP, Somerset County	254	7.5	29.5	86	442	15.6	87	178	15.5	87	60.9	-	392	21.7
Hartland town, Somerset County	494	9.3	24.9	141	458	17.6	142	175	13.4	123	54.5	2.4	385	22.9
Haynesville town, Aroostook County	102	2.0	21.6	21	443	11.1	23	162	19.2	-	-	-	-	-
Hebron town, Oxford County	231	14.7	20.3	104	548	15.8	44	187	10.0	65	40.0	7.7	455	28.8
Hermon town, Penobscot County	1 137	9.4	22.6	488	637	20.8	182	195	12.1	221	50.7	6.8	455	21.1
Hersey town, Aroostook County	22	9.1	40.9	-	-	-	4	100-	10.0	-	-	-	-	-
Hibberts gore, Lincoln County	-	-	-	-	-	-	-	-	-	-	-	-	-	-
Highland plantation, Somerset County	13	-	53.8	-	-	-	9	132	10.0	7	71.4	-	185	32.5
Hiram town, Oxford County	395	9.1	23.3	135	528	23.4	103	184	13.6	63	55.6	3.2	444	26.0
Hodgdon town, Aroostook County	377	7.7	24.9	134	467	14.6	84	178	12.7	71	46.5	-	318	29.4
Holden town, Penobscot County	975	11.1	10.1	350	682	20.4	132	199	12.5	157	38.9	-	456	26.2
Hollis town, York County	1 045	4.5	11.0	498	707	21.3	172	195	14.6	148	53.4	3.4	528	25.7
Hope town, Knox County	341	8.8	24.3	111	512	23.8	92	202	12.4	33	57.6	15.2	388	25.9
Houlton CDP, Aroostook County	1 351	6.5	35.4	650	476	16.7	524	206	15.5	879	35.5	4.0	327	28.1
Houlton town, Aroostook County	1 641	6.9	34.0	717	463	18.1	602	208	15.2	936	35.3	3.7	329	28.4
Howland town, Penobscot County	394	5.8	35.0	126	486	17.2	148	186	12.8	129	31.8	5.4	241	23.6
Howland CDP, Penobscot County	363	5.0	35.5	112	490	16.7	143	185	12.9	125	32.8	5.6	228	24.5
Hudson town, Penobscot County	324	10.8	14.5	72	544	23.6	58	175	13.0	38	39.5	5.3	454	35.0+
Industry town, Franklin County	211	10.4	19.4	65	441	14.8	32	217	13.9	38	39.5	-	418	15.3
Island Falls town, Aroostook County	274	7.7	37.6	87	378	14.5	121	184	11.7	76	42.1	3.9	317	31.3
Isle au Haut town, Knox County	13	-	38.5	4	200-	35.0+	5	125	20.8	11	36.4	-	125	35.0+
Islesboro town, Waldo County	217	6.5	28.6	43	475	15.4	105	238	16.6	54	25.9	5.6	377	23.3
Jackman town, Somerset County	250	14.8	26.0	67	463	15.6	99	168	13.4	120	35.0	3.3	294	23.8
Jackson town, Waldo County	130	1.5	21.5	25	421	20.4	21	165	11.1	12	25.0	-	100-	10.0
Jay town, Franklin County	1 508	7.5	31.2	544	505	16.8	425	162	12.5	362	41.4	11.0	351	29.8
Jefferson town, Lincoln County	672	4.2	20.1	210	541	20.1	134	180	13.8	92	34.8	9.8	419	22.6
Jonesboro town, Washington County	202	5.0	21.8	67	406	23.5	49	166	11.7	27	40.7	18.5	478	15.4
Jonesport town, Washington County	469	7.2	37.5	141	425	25.2	185	167	17.4	117	38.5	10.3	377	33.3
Kenduskeag town, Penobscot County	380	6.3	18.4	122	498	20.7	43	135	11.0	57	47.4	3.5	375	24.2
Kennebunk CDP, York County	1 200	8.1	22.9	667	959	23.2	324	304	15.7	491	41.1	4.9	566	27.4
Kennebunk town, York County	2 385	6.5	22.4	1 265	933	23.8	636	316	14.9	756	37.8	4.2	596	27.2
Kennebunkport CDP, York County	428	6.8	29.7	141	902	21.1	188	302	12.7	85	28.2	21.2	755	28.2
Kennebunkport town, York County	1 209	11.8	25.3	526	860	24.2	446	285	13.5	210	53.3	8.6	643	25.5
Kingfield town, Franklin County	345	8.7	33.3	131	579	20.1	120	185	13.0	92	64.1	-	402	26.4
Kingman unorg., Penobscot County	84	4.8	26.2	11	508	22.5	33	112	10.0	7	-	-	-	-
Kingsbury plantation, Piscataquis County	6	-	-	3	350	10.0	-	-	-	-	-	-	-	-
Kittery CDP, York County	930	8.5	47.0	379	801	20.5	399	283	12.8	1 016	55.3	2.1	563	25.2
Kittery town, York County	2 343	7.4	37.7	952	818	21.6	800	290	14.3	1 281	51.7	2.8	574	24.0
Kittery Point CDP, York County	390	2.1	42.3	174	878	21.0	133	321	16.0	61	62.3	11.5	816	22.0
Knox town, Waldo County	197	4.6	24.4	29	450	23.8	38	180	12.7	43	23.3	11.6	342	25.0
Lagrange town, Penobscot County	178	9.0	22.5	43	425	21.6	48	194	13.0	15	-	-	308	26.3
Lake View plantation, Piscataquis County	9	-	-	-	-	-	9	155	10.0	-	-	-	-	-
Lakeville town, Penobscot County	23	13.0	-	3	550	27.5	4	150	22.5	-	-	-	-	-
Lamoine town, Hancock County	415	10.1	15.9	133	594	20.2	86	213	12.5	86	43.0	3.5	475	23.0
Lebanon town, York County	1 318	6.8	15.3	455	730	24.8	161	202	13.9	132	24.2	7.6	734	25.7
Lee town, Penobscot County	266	7.5	27.8	57	450	15.8	78	175	11.5	25	20.0	8.0	256	31.7
Leeds town, Androscoggin County	487	6.2	31.2	135	655	19.9	99	181	13.4	72	37.5	4.2	400	25.0
Levant town, Penobscot County	506	7.7	17.0	158	560	20.4	74	185	13.2	46	63.0	13.0	458	27.9
Lewiston city, Androscoggin County	7 441	8.5	37.1	3 152	708	20.6	2 254	247	14.3	8 382	39.1	4.7	361	25.8
Liberty town, Waldo County	270	10.0	17.4	56	474	23.8	64	165	14.8	33	24.2	-	388	35.0
Limerick town, York County	495	10.1	21.2	200	614	21.4	142	200	11.9	103	35.9	3.9	523	29.6
Limestone CDP, Aroostook County	313	4.5	28.1	158	437	15.3	85	176	15.5	193	61.1	4.7	371	26.1
Limestone town, Aroostook County	539	10.4	21.7	245	474	16.4	118	190	15.3	1 712	56.6	.5	406	23.9
Limington town, York County	788	4.4	12.4	323	717	20.7	133	183	12.5	98	36.7	5.1	461	28.8
Lincoln CDP, Penobscot County	955	5.4	42.0	348	480	21.9	389	199	12.3	387	54.8	-	357	33.5
Lincoln town, Penobscot County	1 621	9.4	32.3	611	500	21.5	521	197	12.5	475	51.8	-	368	30.1
Lincoln plantation, Oxford County	7	-	42.9	4	350	10.0	3	100-	10.0	7	-	-	-	-
Lincolnville town, Waldo County	601	7.0	19.6	167	632	23.1	133	191	12.7	127	41.7	5.5	393	26.3
Linneus town, Aroostook County	259	13.9	22.4	73	506	19.7	53	175	11.9	17	47.1	-	386	35.0+
Lisbon town, Androscoggin County	2 634	9.6	23.0	1 147	704	22.6	527	225	14.0	840	42.9	3.2	445	26.9
Lisbon Falls CDP, Androscoggin County	1 205	10.1	27.0	622	702	22.4	287	229	14.7	492	45.3	4.1	467	25.0
Litchfield town, Kennebec County	840	9.5	14.5	257	655	24.1	141	184	11.9	86	43.0	4.7	411	22.3
Little Falls-South Windham CDP, Cumberland County	351	8.8	45.0	157	723	22.3	153	254	11.9	101	39.6	4.0	556	23.3
Littleton town, Aroostook County	298	10.7	26.5	76	448	16.9	70	182	12.5	38	65.8	7.9	206	27.5
Livermore town, Androscoggin County	636	7.9	27.4	212	618	22.4	121	180	13.4	88	35.2	9.1	334	30.2
Livermore Falls town, Androscoggin County	954	10.5	36.7	301	550	18.8	187	208	13.7	399	38.8	6.5	321	29.5
Livermore Falls CDP, Androscoggin County	503	7.4	46.7	226	522	17.1	131	226	12.5	318	42.5	6.3	313	29.0
Loring AFB CDP, Aroostook County	6	66.7	-	6	450	22.5	-	-	-	1 405	54.9	-	442	20.6
Lovell town, Oxford County	303	10.2	19.1	98	575	22.9	86	188	15.9	50	44.0	20.0	567	24.2
Lowell town, Penobscot County	102	6.9	12.7	37	417	18.5	29	108	11.6	-	-	-	-	-
Lubec town, Washington County	613	7.8	39.3	124	438	22.3	291	204	15.5	169	28.4	8.9	231	31.7
Ludlow town, Aroostook County	136	13.2	18.4	31	382	22.5	16	150	11.4	6	66.7	-	375	25.0
Lyman town, York County	1 028	6.2	13.7	527	809	21.1	128	212	13.2	80	23.8	-	577	22.0
Machias CDP, Washington County	326	6.1	32.8	136	579	20.3	105	233	16.4	295	48.5	3.1	274	29.2
Machias town, Washington County	578	6.9	31.1	210	550	20.0	177	229	15.9	371	53.1	3.0	308	29.0
Machiasport town, Washington County	333	7.2	30.3	112	495	23.7	86	166	13.4	61	54.1	-	363	12.9
Macwahoc plantation, Aroostook County	45	4.4	40.0	5	383	10.0	21	160	11.1	7	-	-	488	14.0

Table 16. **Homeowner and Renter Characteristics: 1990**—Con.

[Data based on sample and subject to sampling variability, see text. For definitions of terms and meanings of symbols, see text]

State County Place and [In Selected States] County Subdivision	All owner-occupied housing units			Specified owner-occupied housing units						All renter-occupied housing units				
		Percent with householder moved into unit—		With a mortgage			Not mortgaged				Percent with householder moved into unit—		Specified renter paying cash rent	
	Total	1989 to March 1990	1969 or earlier	Total	Median selected monthly owner costs (dollars)	Median selected monthly owner costs as a percentage of household income in 1989	Total	Median selected monthly owner costs (dollars)	Median selected monthly owner costs as a percentage of household income in 1989	Total	1989 to March 1990	1969 or earlier	Median gross rent (dollars)	Median gross rent as a percentage of household income in 1989
PLACE AND COUNTY SUBDIVISION—Con.														
Madawaska CDP, Aroostook County	956	6.0	36.8	367	469	15.7	370	226	11.9	544	39.7	5.7	279	24.6
Madawaska town, Aroostook County	1 357	6.6	34.9	507	492	17.0	472	223	12.0	580	41.4	5.3	283	24.1
Madison CDP, Somerset County	757	7.3	35.8	269	468	16.9	247	178	11.9	396	25.5	4.8	307	27.0
Madison town, Somerset County	1 289	8.0	30.5	448	472	17.9	355	169	11.8	501	30.3	6.6	319	27.9
Madrid town, Franklin County	70	12.9	18.6	25	425	27.2	11	125	18.3	8	75.0	–	325	20.0
Magalloway plantation, Oxford County	23	–	13.0	7	350	14.0	7	185	10.0	–	–	–	–	–
Manchester town, Kennebec County	690	5.1	22.2	310	654	15.6	148	215	12.1	121	24.8	2.5	304	27.5
Mapleton town, Aroostook County	535	6.2	22.4	238	504	17.3	136	186	12.4	133	46.6	15.0	331	24.3
Mariaville town, Hancock County	76	14.5	19.7	14	550	21.0	26	125	11.5	10	100.0	–	–	–
Marshfield town, Washington County	148	10.1	19.6	52	600	20.6	30	177	13.6	7	57.1	28.6	469	35.0+
Mars Hill town, Aroostook County	458	6.6	40.8	143	495	19.9	189	218	16.7	227	34.8	3.1	260	30.1
Mars Hill-Blaine CDP, Aroostook County	428	5.6	46.0	138	463	17.7	201	220	15.3	235	35.3	.9	260	27.9
Masardis town, Aroostook County	115	1.7	31.3	16	529	14.5	56	152	15.6	15	40.0	–	350	30.0
Matinicus Isle plantation, Knox County	27	–	11.1	7	488	14.0	13	194	18.6	5	60.0	–	275	35.0+
Mattawamkeag town, Penobscot County	254	4.3	35.8	67	387	17.6	94	186	12.7	62	24.2	–	273	27.3
Maxfield town, Penobscot County	35	5.7	11.4	8	550	22.5	13	188	10.0	6	50.0	–	275	35.0+
Mechanic Falls town, Androscoggin County	776	12.4	27.6	351	612	21.4	183	203	14.2	288	41.3	–	416	29.4
Mechanic Falls CDP, Androscoggin County	615	13.5	29.8	261	604	22.3	166	200	14.8	271	37.6	–	411	29.3
Meddybemps town, Washington County	54	–	46.3	11	521	15.7	23	164	17.7	4	100.0	–	475	32.5
Medford town, Piscataquis County	50	24.0	22.0	15	513	24.7	14	175	14.0	12	33.3	–	375	35.0+
Medway town, Penobscot County	542	3.5	22.1	145	578	16.9	154	211	12.5	95	45.3	7.4	383	30.6
Mercer town, Somerset County	187	5.9	13.4	34	533	13.6	36	143	15.0	14	71.4	–	413	14.0
Merrill town, Aroostook County	100	7.0	28.0	32	317	18.8	32	171	12.8	10	60.0	–	338	35.0+
Mexico CDP, Oxford County	670	3.6	43.7	166	448	15.4	282	191	12.5	287	31.0	2.1	325	23.8
Mexico town, Oxford County	1 010	3.8	41.7	268	466	17.9	400	193	12.5	374	33.7	1.6	320	24.8
Milbridge town, Washington County	406	6.2	30.3	81	466	19.3	155	168	13.8	95	44.2	3.2	340	31.4
Milford CDP, Penobscot County	709	18.8	23.0	256	559	20.8	154	199	12.9	185	58.4	–	405	30.2
Milford town, Penobscot County	915	17.8	18.6	346	543	20.3	187	202	12.7	201	55.7	–	404	30.2
Millinocket town, Penobscot County	1 960	6.9	32.7	773	568	15.8	721	229	13.7	744	32.0	3.8	368	20.3
Millinocket CDP, Penobscot County	1 953	6.9	32.8	766	571	15.9	721	229	13.7	744	32.0	3.8	368	20.3
Milo CDP, Piscataquis County	718	9.2	27.2	324	453	14.4	266	237	18.6	148	65.5	1.4	249	35.0+
Milo town, Piscataquis County	870	9.1	26.3	351	455	13.9	316	223	16.7	177	65.0	1.1	249	35.0+
Milton unorg., Oxford County	38	–	50.0	6	450	10.0	13	175	25.4	6	–	–	–	–
Minot town, Androscoggin County	518	7.5	20.5	184	726	20.0	72	188	11.3	40	20.0	15.0	347	21.3
Monhegan plantation, Lincoln County	34	–	20.6	14	1 000	35.0+	7	100–	17.5	6	–	–	425	10.0
Monmouth town, Kennebec County	1 014	9.0	20.0	392	627	22.3	167	206	14.3	171	37.4	8.8	370	33.1
Monroe town, Waldo County	274	8.4	14.2	34	514	17.0	41	176	15.2	26	46.2	7.7	333	30.0
Monson town, Piscataquis County	251	12.7	27.1	76	463	18.1	93	172	12.7	50	30.0	10.0	322	18.6
Monticello town, Aroostook County	281	4.3	32.4	78	417	19.0	94	168	13.6	52	32.7	13.5	256	25.8
Montville town, Waldo County	263	6.8	17.9	55	443	16.7	34	146	13.6	35	51.4	–	246	21.3
Moose River town, Somerset County	81	13.6	22.2	30	555	21.7	30	134	13.6	8	25.0	–	263	10.0
Moro plantation, Aroostook County	14	–	14.3	3	350	35.0+	2	225	10.0	3	100.0	–	–	–
Morrill town, Waldo County	190	13.7	34.2	41	605	21.1	38	155	12.3	22	22.7	4.5	441	26.3
Moscow town, Somerset County	178	8.4	35.4	47	397	24.5	71	142	11.1	27	29.6	14.8	275	16.3
Mount Chase town, Penobscot County	88	4.5	37.5	16	550	21.0	32	193	14.5	13	23.1	–	275	31.7
Mount Desert town, Hancock County	618	6.0	30.4	224	684	21.8	257	241	13.6	219	41.6	10.5	488	22.1
Mount Vernon town, Kennebec County	451	6.7	14.2	130	635	20.2	113	174	11.6	50	36.0	–	379	24.6
Naples town, Cumberland County	888	10.1	14.9	403	651	25.2	196	229	13.3	190	40.5	4.2	486	27.0
Nashville plantation, Aroostook County	10	–	–	3	450	27.5	5	192	10.0	4	–	–	350	27.5
Newburgh town, Penobscot County	416	8.7	21.6	113	534	17.9	72	202	12.9	64	50.0	–	402	28.3
New Canada town, Aroostook County	75	8.0	26.7	29	468	20.5	26	171	10.0	–	–	–	–	–
Newcastle town, Lincoln County	499	6.8	25.1	189	534	22.9	112	279	11.5	78	50.0	2.6	522	31.5
Newfield town, York County	334	14.4	20.7	128	641	20.9	82	204	14.0	47	36.2	10.6	513	31.0
New Gloucester town, Cumberland County	1 074	9.8	19.0	408	727	23.5	160	210	12.5	147	61.2	–	578	20.7
New Limerick town, Aroostook County	161	9.9	21.1	61	491	18.5	40	179	13.3	31	54.8	3.2	265	17.9
Newport town, Penobscot County	819	11.1	26.0	344	564	20.9	190	211	13.0	365	37.5	2.2	372	27.1
Newport CDP, Penobscot County	449	13.8	33.6	179	540	19.0	104	231	11.3	309	38.2	2.6	375	27.6
New Portland town, Somerset County	267	6.7	21.7	82	444	17.8	66	171	12.2	26	46.2	–	453	30.8
Newry town, Oxford County	100	17.0	20.0	20	583	16.4	37	139	13.3	15	66.7	–	655	16.7
New Sharon town, Franklin County	383	11.0	25.6	108	489	19.3	72	183	13.8	39	48.7	5.1	395	18.0
New Sweden town, Aroostook County	225	11.1	34.7	38	482	14.1	48	190	13.3	47	38.3	4.3	281	31.5
New Vineyard town, Franklin County	216	9.7	20.8	57	448	19.7	43	128	10.8	19	21.1	–	288	23.8
Nobleboro town, Lincoln County	515	5.2	24.7	179	639	21.5	119	179	12.1	42	42.9	4.8	392	22.1
Norridgewock CDP, Somerset County	444	9.7	18.0	185	475	19.9	71	181	10.0	86	60.5	–	323	28.5
Norridgewock town, Somerset County	919	15.6	15.3	326	512	19.8	166	146	11.2	165	45.5	–	322	25.6
North Berwick CDP, York County	358	2.0	26.8	175	790	26.7	94	227	12.1	179	39.1	–	564	35.0+
North Berwick town, York County	1 026	6.3	15.9	501	818	26.2	185	242	11.6	249	37.8	–	564	31.0
Northeast Piscataquis unorg., Piscataquis County	81	23.5	11.1	17	357	27.2	29	129	12.6	–	–	–	–	–
Northeast Somerset unorg., Somerset County	118	–	34.7	20	567	35.0+	36	200	10.0	29	62.1	–	325	27.5
Northfield town, Washington County	34	–	8.8	10	340	22.5	10	133	12.5	1	–	–	525	10.0
North Franklin unorg., Franklin County	11	–	36.4	4	650	35.0+	3	175	10.0	–	–	–	–	–
North Haven town, Knox County	111	4.5	55.9	31	468	18.2	58	259	17.2	24	50.0	8.3	483	29.0
North Oxford unorg., Oxford County	3	–	–	–	–	–	–	–	–	–	–	–	–	–
North Penobscot unorg., Penobscot County	149	14.8	13.4	12	450	27.5	119	146	12.5	9	88.9	–	275	10.0
Northport town, Waldo County	431	13.5	20.2	116	533	23.2	105	191	14.9	72	34.7	5.6	455	28.1
North Washington unorg., Washington County	148	8.1	28.4	32	475	15.2	51	156	10.0	39	51.3	10.3	288	35.0+
Northwest Aroostook unorg., Aroostook County	–	–	–	–	–	–	–	–	–	10	60.0	–	175	10.0
Northwest Hancock unorg., Hancock County	–	–	–	–	–	–	–	–	–	–	–	–	–	–
Northwest Piscataquis unorg., Piscataquis County	40	2.5	–	21	483	16.2	16	100–	25.0	25	72.0	–	330	12.0
Northwest Somerset unorg., Somerset County	–	–	–	–	–	–	–	–	–	–	–	–	–	–

Table 16. **Homeowner and Renter Characteristics: 1990**—Con.

[Data based on sample and subject to sampling variability, see text. For definitions of terms and meanings of symbols, see text]

State County Place and [In Selected States] County Subdivision	All owner-occupied housing units			Specified owner-occupied housing units						All renter-occupied housing units				
		Percent with householder moved into unit—		With a mortgage			Not mortgaged				Percent with householder moved into unit—		Specified renter paying cash rent	
	Total	1989 to March 1990	1969 or earlier	Total	Median selected monthly owner costs (dollars)	Median selected monthly owner costs as a percentage of household income in 1989	Total	Median selected monthly owner costs (dollars)	Median selected monthly owner costs as a percentage of household income in 1989	Total	1989 to March 1990	1969 or earlier	Median gross rent (dollars)	Median gross rent as a percentage of household income in 1989
PLACE AND COUNTY SUBDIVISION—Con.														
North Windham CDP, Cumberland County	1 143	9.4	10.8	712	764	22.4	222	250	11.8	358	36.9	1.4	527	20.4
North Yarmouth town, Cumberland County	736	6.7	17.7	384	863	23.1	120	248	13.4	79	41.8	13.9	658	30.8
Norway CDP, Oxford County	718	4.0	26.2	123	598	14.3	253	188	12.8	572	47.6	1.0	328	28.7
Norway town, Oxford County	1 280	5.7	24.5	309	580	16.7	323	185	12.7	643	48.4	2.2	331	29.3
Oakfield town, Aroostook County	257	9.3	31.1	83	394	13.4	85	157	11.8	65	24.6	9.2	200	32.5
Oakland CDP, Kennebec County	1 016	5.2	21.5	412	597	17.0	158	224	13.6	375	42.4	–	393	27.6
Oakland town, Kennebec County	1 645	4.6	20.1	719	615	19.0	279	219	12.7	451	40.6	–	403	27.6
Ogunquit town, York County	344	8.1	33.4	92	1 000	29.1	162	313	13.8	174	51.1	2.3	547	29.4
Old Orchard Beach town, York County	1 951	13.8	25.1	740	805	23.3	535	243	13.5	1 521	53.6	.7	490	28.6
Old Orchard Beach CDP, York County	1 951	13.8	25.1	740	805	23.3	535	243	13.5	1 521	53.6	.7	490	28.6
Old Town city, Penobscot County	1 939	8.5	41.7	704	563	17.5	640	203	13.9	1 265	40.0	3.6	376	29.5
Orient town, Aroostook County	47	17.0	10.6	3	550	35.0+	13	118	14.4	3	100.0	–	425	35.0+
Orland town, Hancock County	591	10.0	24.5	165	593	18.3	146	180	13.3	79	54.4	15.2	372	26.7
Orono town, Penobscot County	1 242	7.6	29.5	588	755	19.7	350	281	11.7	1 210	55.5	.9	434	32.2
Orono CDP, Penobscot County	1 006	8.2	32.4	518	790	19.6	304	283	11.6	1 155	56.1	.7	424	31.8
Orrington town, Penobscot County	1 093	6.0	22.5	548	662	18.8	292	207	13.8	176	40.9	–	429	27.9
Osborn town, Hancock County	30	23.3	40.0	2	550	22.5	6	100–	15.0	–	–	–	–	–
Otis town, Hancock County	114	6.1	21.1	17	575	26.3	30	206	10.0	18	72.2	–	500	30.0
Otisfield town, Oxford County	380	13.7	13.2	147	549	21.6	74	182	14.2	41	39.0	7.3	400	21.7
Owls Head town, Knox County	555	4.0	29.0	229	644	21.3	199	236	12.5	102	46.1	3.9	514	19.4
Oxbow plantation, Aroostook County	23	13.0	34.8	4	300	10.0	17	195	13.1	3	100.0	–	125	22.5
Oxford CDP, Oxford County	364	3.3	20.3	128	557	23.9	55	244	11.2	45	53.3	–	400	13.1
Oxford town, Oxford County	1 085	6.6	16.3	394	559	23.8	201	199	12.6	213	46.0	–	369	21.9
Palermo town, Waldo County	333	8.4	30.6	83	503	16.9	50	153	13.9	39	35.9	12.8	275	21.0
Palmyra town, Somerset County	576	8.3	18.8	144	492	19.2	80	147	12.3	81	40.7	8.6	313	22.7
Paris town, Oxford County	1 211	5.8	26.6	371	592	19.8	406	209	12.5	512	51.0	7.8	359	29.7
Parkman town, Piscataquis County	257	13.2	17.9	41	420	15.8	57	143	12.7	34	50.0	–	354	35.0+
Parsonsfield town, York County	417	6.2	23.3	115	521	15.9	125	195	11.4	121	27.3	8.3	430	25.6
Passadumkeag town, Penobscot County	129	1.6	19.4	55	529	17.2	36	162	10.6	19	63.2	10.5	238	25.8
Passamaquoddy Indian Township Reservation, Washington County	87	4.6	2.3	46	265	14.8	25	175	10.9	100	13.0	–	207	14.4
Passamaquoddy Pleasant Point Reservation, Washington County	114	27.2	–	63	302	14.3	28	174	13.3	51	33.3	–	190	15.0
Patten town, Penobscot County	356	7.9	38.2	108	459	21.0	134	194	12.8	117	42.7	2.6	324	32.5
Pembroke town, Washington County	301	7.3	31.2	79	422	21.4	99	157	19.0	36	50.0	–	292	27.5
Penobscot town, Hancock County	356	3.1	23.3	65	450	17.6	125	167	12.7	41	34.1	12.2	368	22.5
Penobscot Indian Island Reservation, Penobscot County	94	–	30.9	22	333	18.0	44	155	23.3	82	28.0	–	303	30.0
Perham town, Aroostook County	137	10.9	45.3	35	450	14.6	51	204	20.3	7	28.6	–	325	10.0
Perkins unorg., Sagadahoc County	–	–	–	–	–	–	–	–	–	–	–	–	–	–
Perry town, Washington County	250	8.0	32.8	58	529	22.1	58	178	17.1	32	68.8	–	350	27.5
Peru town, Oxford County	512	9.2	30.7	149	459	16.2	149	166	13.3	50	38.0	8.0	386	29.7
Phillips town, Franklin County	331	4.2	27.8	92	455	22.9	101	186	14.3	78	48.7	2.6	314	28.3
Phippsburg town, Sagadahoc County	582	5.2	24.6	197	737	23.6	186	195	11.5	124	37.9	6.5	507	21.2
Pittsfield CDP, Somerset County	816	7.4	26.6	317	548	18.0	285	199	15.6	385	46.0	3.6	387	27.5
Pittsfield town, Somerset County	1 132	6.5	28.4	395	533	19.1	349	201	15.2	413	46.0	3.4	392	27.7
Pittston town, Kennebec County	764	5.5	30.9	185	660	15.7	187	163	10.0	77	–	–	314	32.7
Pleasant Ridge plantation, Somerset County	37	13.5	51.4	7	413	10.0	16	110	10.0	5	100.0	–	225	27.5
Plymouth town, Penobscot County	338	9.8	14.8	126	500	20.0	42	167	16.7	44	15.9	13.6	404	30.4
Poland town, Androscoggin County	1 313	6.5	16.8	471	708	20.9	213	205	14.4	171	28.1	12.3	405	19.7
Portage Lake town, Aroostook County	160	3.1	30.6	50	454	19.2	58	164	11.8	20	50.0	–	350	32.5
Porter town, Oxford County	392	7.7	28.3	105	522	25.5	158	182	12.1	90	43.3	10.0	403	23.2
Portland city, Cumberland County	11 895	7.9	33.3	5 786	879	23.2	3 534	288	14.9	16 340	45.1	3.0	504	28.1
Pownal town, Cumberland County	374	2.1	19.0	145	682	20.7	52	211	11.8	40	5.0	20.0	688	21.0
Prentiss plantation, Penobscot County	63	3.2	25.4	4	450	10.0	27	169	16.9	16	–	–	267	35.0+
Presque Isle city, Aroostook County	2 449	8.5	25.7	1 038	546	19.6	698	242	14.3	1 675	39.5	1.6	370	29.8
Princeton town, Washington County	287	4.2	32.4	65	462	13.5	80	179	12.9	86	47.7	7.0	305	27.0
Prospect town, Waldo County	190	10.5	26.8	39	670	25.8	38	192	17.3	17	11.8	11.8	400	10.0
Randolph town, Kennebec County	549	8.9	28.2	237	525	16.8	153	191	11.4	224	35.7	1.8	351	28.2
Randolph CDP, Kennebec County	549	8.9	28.2	237	525	16.8	153	191	11.4	224	35.7	1.8	351	28.2
Rangeley town, Franklin County	332	8.1	28.0	132	576	26.2	118	226	16.4	129	38.0	2.3	333	25.3
Rangeley plantation, Franklin County	46	15.2	15.2	15	483	18.8	22	190	18.3	6	50.0	–	325	35.0+
Raymond town, Cumberland County	1 032	12.9	17.5	626	860	27.1	213	251	11.5	128	48.4	7.8	657	31.0
Readfield town, Kennebec County	649	5.7	15.6	289	667	18.8	113	195	11.6	73	43.8	6.8	560	34.2
Reed plantation, Aroostook County	64	6.3	35.9	10	500	23.8	12	180	13.3	6	33.3	–	363	21.3
Richmond CDP, Sagadahoc County	451	12.2	22.6	140	618	21.1	136	205	27.1	223	61.4	2.7	391	24.9
Richmond town, Sagadahoc County	863	12.1	18.8	270	644	22.3	175	211	20.4	275	62.9	2.2	398	24.2
Ripley town, Somerset County	144	13.2	28.5	40	485	13.8	40	121	11.8	19	–	15.8	225	–
Robbinston town, Washington County	175	7.4	18.9	56	407	16.5	32	153	11.0	25	16.0	16.0	338	23.3
Rockland city, Knox County	1 776	5.5	33.6	816	559	21.8	525	243	13.7	1 547	41.4	3.3	381	28.9
Rockport town, Knox County	924	8.9	20.7	381	743	23.7	259	278	13.6	250	41.2	–	461	26.5
Rome town, Kennebec County	245	8.2	15.5	75	643	20.2	77	155	11.9	41	14.6	–	406	15.9
Roque Bluffs town, Washington County	101	5.9	36.6	18	400	35.0+	30	155	14.3	3	–	–	–	–
Roxbury town, Oxford County	154	9.1	26.6	58	523	14.1	51	139	11.9	17	35.3	–	500	16.7
Rumford CDP, Oxford County	1 143	5.0	40.2	433	561	15.6	419	216	12.6	1 148	36.1	7.2	293	26.8
Rumford town, Oxford County	1 717	6.0	38.1	593	554	16.5	626	212	12.6	1 207	35.3	7.5	295	26.6
Sabattus town, Androscoggin County	1 135	6.7	18.9	381	711	24.5	206	192	13.0	169	25.4	5.9	408	24.5
Saco city, York County	3 775	6.3	26.1	1 852	817	23.0	889	265	14.6	2 203	37.5	2.7	506	25.5
St. Agatha town, Aroostook County	241	6.6	29.9	89	509	17.8	72	211	12.9	89	29.2	11.2	287	24.6
St. Albans town, Somerset County	545	12.7	16.5	126	476	19.1	125	133	12.0	76	34.2	2.6	392	29.6
St. Francis town, Aroostook County	199	5.0	35.2	63	395	26.9	76	179	14.1	45	28.9	8.9	134	26.6
St. George town, Knox County	794	3.9	23.6	282	536	24.1	283	205	12.9	155	29.0	9.7	493	32.1
St. John plantation, Aroostook County	87	6.9	33.3	24	467	18.3	36	162	11.7	4	100.0	–	288	10.0

Table 16. **Homeowner and Renter Characteristics: 1990**—Con.

[Data based on sample and subject to sampling variability, see text. For definitions of terms and meanings of symbols, see text]

State County Place and [In Selected States] County Subdivision	All owner-occupied housing units			Specified owner-occupied housing units						All renter-occupied housing units				
		Percent with householder moved into unit—		With a mortgage			Not mortgaged				Percent with householder moved into unit—		Specified renter paying cash rent	
	Total	1989 to March 1990	1969 or earlier	Total	Median selected monthly owner costs (dollars)	Median selected monthly owner costs as a percentage of household income in 1989	Total	Median selected monthly owner costs (dollars)	Median selected monthly owner costs as a percentage of household income in 1989	Total	1989 to March 1990	1969 or earlier	Median gross rent (dollars)	Median gross rent as a percentage of household income in 1989
PLACE AND COUNTY SUBDIVISION—Con.														
Sandy River plantation, Franklin County	28	–	57.1	2	950	22.5	15	194	10.0	8	37.5	–	525	10.0
Sanford CDP, York County	2 128	7.5	37.4	1 020	689	23.5	762	247	13.1	1 867	34.0	4.5	457	29.3
Sanford town, York County	4 862	7.8	24.8	2 628	746	24.4	1 228	249	13.8	2 783	36.2	5.0	454	28.5
Sangerville town, Piscataquis County	420	4.8	32.9	108	466	16.4	119	176	12.3	102	39.2	3.9	320	34.2
Scarborough CDP, Cumberland County	767	7.3	18.3	421	776	22.6	132	234	10.5	327	38.8	–	664	27.8
Scarborough town, Cumberland County	3 642	8.0	25.5	2 133	907	22.5	822	247	11.6	1 100	38.1	1.5	676	24.7
Searsmont town, Waldo County	297	9.1	19.9	77	504	20.9	51	149	11.6	52	28.8	9.6	354	24.4
Searsport CDP, Waldo County	322	6.8	38.5	93	529	20.9	127	238	13.7	159	35.2	3.1	357	26.5
Searsport town, Waldo County	748	8.4	26.3	177	547	21.0	207	227	13.6	231	34.2	5.2	358	28.4
Sebago town, Cumberland County	434	6.0	23.7	155	635	20.1	125	210	12.8	70	44.3	5.7	525	23.5
Sebec town, Piscataquis County	203	10.3	29.6	43	590	33.8	43	217	13.4	–	–	–	–	–
Seboeis plantation, Penobscot County	14	–	64.3	–	–	–	10	100–	10.0	–	–	–	–	–
Seboomook Lake unorg., Somerset County	5	–	–	5	950	35.0+	–	–	–	–	–	–	–	–
Sedgwick town, Hancock County	308	6.2	24.7	62	468	25.0	99	198	13.9	72	52.8	2.8	335	26.5
Shapleigh town, York County	633	6.0	19.0	263	758	24.6	160	200	12.7	70	42.9	10.0	575	23.8
Sherman town, Aroostook County	322	5.0	28.0	107	444	17.5	92	161	15.9	40	45.0	10.0	188	32.9
Shirley town, Piscataquis County	100	6.0	20.0	23	530	14.4	35	164	14.6	10	40.0	–	400	35.0+
Sidney town, Kennebec County	800	7.6	15.6	320	566	18.0	104	164	11.0	88	30.7	18.2	454	19.7
Skowhegan CDP, Somerset County	1 749	10.7	32.4	561	519	18.1	530	171	16.1	1 067	41.9	4.6	341	26.8
Skowhegan town, Somerset County	2 272	10.0	29.0	701	542	19.4	634	168	15.4	1 211	39.4	4.0	339	28.0
Smithfield town, Somerset County	274	13.5	17.9	109	503	17.0	47	175	11.7	33	33.3	3.0	475	22.3
Smyrna town, Aroostook County	141	2.1	24.1	40	392	17.4	35	153	12.1	8	62.5	12.5	342	35.0+
Solon town, Somerset County	284	6.0	28.2	59	489	26.0	80	161	13.8	62	43.5	–	378	25.4
Somerville town, Lincoln County	160	16.3	10.0	56	500	17.0	19	143	11.2	8	75.0	25.0	–	–
Sorrento town, Hancock County	103	5.8	30.1	11	550	23.8	43	196	13.8	21	47.6	–	475	31.3
South Aroostook unorg., Aroostook County	128	9.4	36.7	9	650	22.5	36	163	12.9	20	10.0	20.0	350	27.5
South Berwick town, York County	1 600	9.2	17.6	922	860	22.1	285	234	12.6	504	36.3	1.4	534	24.2
South Bristol town, Lincoln County	299	3.0	31.4	88	588	22.8	110	219	13.7	55	50.9	7.3	509	22.5
Southeast Piscataquis unorg., Piscataquis County	75	14.7	13.3	13	383	18.6	11	169	15.7	13	23.1	–	294	29.4
South Eliot CDP, York County	946	3.7	34.8	453	792	21.5	303	259	13.6	223	52.0	–	670	29.6
South Franklin unorg., Franklin County	19	10.5	42.1	4	300	10.0	10	113	16.7	5	40.0	–	242	10.0
South Oxford unorg., Oxford County	126	5.6	23.0	66	489	21.7	23	184	10.0	38	18.4	–	475	16.5
South Paris CDP, Oxford County	527	4.0	32.6	171	597	23.0	215	227	11.8	374	51.6	6.7	369	29.8
Southport town, Lincoln County	247	6.1	28.3	68	625	23.0	109	266	13.4	34	14.7	17.6	467	26.0
South Portland city, Cumberland County	5 811	8.2	38.0	3 186	778	22.2	1 887	257	13.8	3 477	31.2	3.3	531	26.5
South Sanford CDP, York County	1 160	7.7	8.5	619	749	24.4	157	265	11.8	278	26.6	1.8	382	25.3
South Thomaston town, Knox County	416	6.3	22.6	161	633	22.8	105	208	14.4	80	35.0	11.3	465	27.5
Southwest Harbor town, Hancock County	569	7.0	24.1	204	692	22.8	207	254	14.0	283	49.1	1.1	399	28.4
Springfield town, Penobscot County	121	5.0	33.1	27	392	15.0	30	169	11.5	22	27.3	4.5	317	13.8
Springvale CDP, York County	802	10.2	22.4	499	739	27.2	200	245	19.9	513	47.4	8.2	465	27.6
Square Lake unorg., Aroostook County	153	3.9	27.5	58	381	21.6	61	153	14.9	45	–	71.1	316	35.0+
Stacyville town, Penobscot County	158	5.1	28.5	48	414	22.9	45	202	15.0	21	9.5	23.8	425	21.3
Standish town, Cumberland County	2 273	6.2	15.9	1 262	746	23.3	381	223	11.7	317	39.1	3.8	477	25.2
Starks town, Somerset County	143	2.8	15.4	19	431	12.7	31	209	11.5	44	86.4	–	442	30.8
Stetson town, Penobscot County	243	14.0	9.9	45	489	16.1	34	183	11.0	38	28.9	7.9	390	31.3
Steuben town, Washington County	364	8.2	16.5	95	430	25.4	117	167	13.7	57	43.9	7.0	375	24.6
Stockholm town, Aroostook County	97	6.2	41.2	22	480	22.5	35	208	12.5	23	60.9	8.7	438	21.0
Stockton Springs town, Waldo County	465	8.0	22.4	149	551	18.8	149	205	13.7	75	41.3	4.0	438	23.4
Stoneham town, Oxford County	79	5.1	39.2	11	525	20.6	36	171	12.1	8	25.0	–	–	–
Stonington town, Hancock County	400	6.5	33.3	89	455	22.8	180	186	17.3	121	28.9	10.7	337	23.5
Stow town, Oxford County	97	11.3	18.6	30	560	15.0	11	146	10.0	3	–	–	–	–
Strong town, Franklin County	384	7.8	21.4	95	516	17.3	103	201	16.6	75	56.0	–	339	32.0
Sullivan town, Hancock County	352	16.5	19.0	86	518	25.5	109	174	12.2	66	54.5	–	325	32.5
Sumner town, Oxford County	235	15.3	25.1	70	521	25.0	46	166	11.9	36	36.1	8.3	306	19.0
Surry town, Hancock County	351	4.0	23.4	116	612	23.4	98	209	15.3	46	43.5	6.5	496	26.8
Swans Island town, Hancock County	106	4.7	33.0	21	488	24.5	53	196	14.2	27	25.9	–	200	26.3
Swanville town, Waldo County	358	11.5	14.2	95	518	23.4	65	179	13.0	40	32.5	5.0	379	35.0+
Sweden town, Oxford County	77	6.5	26.0	24	533	18.5	15	119	10.0	5	100.0	–	675	10.0
Talmadge town, Washington County	20	–	15.0	2	350	10.0	4	125	32.5	5	60.0	40.0	225	35.0+
Temple town, Franklin County	180	6.1	15.0	50	560	19.2	44	164	10.7	15	40.0	6.7	425	15.0
The Forks plantation, Somerset County	6	33.3	–	2	350	27.5	–	–	–	5	40.0	–	292	24.2
Thomaston CDP, Knox County	477	6.7	28.1	225	593	22.2	183	268	16.1	260	33.1	5.4	349	26.7
Thomaston town, Knox County	786	10.2	22.3	371	629	23.0	237	262	14.6	301	32.2	4.7	377	28.3
Thorndike town, Waldo County	201	6.5	25.4	32	457	17.8	34	175	12.6	57	42.1	8.8	339	35.0+
Topsfield town, Washington County	82	9.8	26.8	19	430	12.7	19	188	10.0	10	60.0	–	275	10.0
Topsham CDP, Sagadahoc County	1 397	11.0	21.5	886	900	24.0	280	259	12.0	749	40.5	2.4	537	27.9
Topsham town, Sagadahoc County	2 158	11.9	20.0	1 280	896	25.3	360	264	11.8	903	40.6	2.0	539	25.0
Tremont town, Hancock County	439	5.7	30.8	155	584	25.5	147	189	13.6	121	47.9	2.5	432	30.1
Trenton town, Hancock County	335	9.3	11.9	152	628	21.9	77	268	13.9	93	53.8	6.5	432	22.5
Troy town, Waldo County	262	12.2	22.5	27	464	16.9	44	160	13.9	42	40.5	4.8	392	34.4
Turner town, Androscoggin County	1 204	13.4	16.1	556	644	21.8	110	189	13.1	273	67.4	6.2	416	24.3
Twombly unorg., Penobscot County	–	–	–	–	–	–	–	–	–	–	–	–	–	–
Union town, Knox County	601	5.5	20.0	217	509	20.7	98	202	14.3	100	32.0	9.0	446	21.4
Unity town, Waldo County	423	9.2	20.3	93	497	21.1	82	168	10.8	187	62.6	2.7	312	29.8
Unity unorg., Kennebec County	14	–	57.1	6	200–	27.5	–	–	–	–	–	–	–	–
Upton town, Oxford County	19	–	15.8	2	750	10.0	11	113	11.0	16	50.0	25.0	200	10.0
Van Buren CDP, Aroostook County	649	4.9	37.0	212	411	16.5	274	203	13.2	438	31.5	7.3	231	29.1
Van Buren town, Aroostook County	690	5.7	35.8	220	418	17.1	281	202	13.5	456	31.1	7.0	231	29.2
Vanceboro town, Washington County	66	–	43.9	10	250	20.0	46	167	11.5	20	35.0	10.0	317	25.8
Vassalboro town, Kennebec County	1 069	6.8	21.9	428	525	16.6	156	170	12.5	255	64.7	4.3	417	33.1

Table 16. **Homeowner and Renter Characteristics: 1990**—Con.

[Data based on sample and subject to sampling variability, see text. For definitions of terms and meanings of symbols, see text]

State County Place and [In Selected States] County Subdivision	All owner-occupied housing units			Specified owner-occupied housing units						All renter-occupied housing units				
		Percent with householder moved into unit—		With a mortgage			Not mortgaged				Percent with householder moved into unit—		Specified renter paying cash rent	
	Total	1989 to March 1990	1969 or earlier	Total	Median selected monthly owner costs (dollars)	Median selected monthly owner costs as a percentage of household income in 1989	Total	Median selected monthly owner costs (dollars)	Median selected monthly owner costs as a percentage of household income in 1989	Total	1989 to March 1990	1969 or earlier	Median gross rent (dollars)	Median gross rent as a percentage of household income in 1989
PLACE AND COUNTY SUBDIVISION—Con.														
Veazie town, Penobscot County	509	10.2	27.7	218	660	14.6	154	225	11.2	151	53.0	1.3	481	26.8
Verona town, Hancock County	167	4.2	31.7	58	564	19.3	47	166	12.4	20	20.0	–	464	31.4
Vienna town, Kennebec County	139	10.8	16.5	18	550	21.4	24	164	15.0	13	23.1	–	417	15.0
Vinalhaven town, Knox County	358	5.6	37.4	113	505	25.7	179	225	19.0	114	28.9	5.3	339	29.4
Wade town, Aroostook County	66	10.6	37.9	22	483	12.9	4	125	10.0	15	40.0	13.3	300	27.5
Waite town, Washington County	36	–	30.6	6	375	22.5	7	138	10.0	7	42.9	–	350	27.5
Waldo town, Waldo County	202	9.4	25.7	53	423	21.8	26	157	16.3	26	50.0	–	350	35.0+
Waldoboro CDP, Lincoln County	358	15.1	42.5	102	592	21.7	122	202	19.5	225	33.3	4.0	318	26.7
Waldoboro town, Lincoln County	1 422	9.8	28.5	381	563	24.2	294	201	17.0	316	30.4	2.8	335	27.5
Wales town, Androscoggin County	404	8.9	17.1	122	695	22.7	50	200	13.9	23	39.1	–	506	14.4
Wallagrass plantation, Aroostook County	182	4.4	33.5	57	465	16.3	54	182	13.8	28	25.0	21.4	313	18.9
Waltham town, Hancock County	92	9.8	31.5	27	519	16.9	23	203	16.4	4	100.0	–	275	35.0+
Warren town, Knox County	944	5.3	19.9	315	526	23.9	200	181	12.7	198	49.0	3.0	427	33.3
Washburn town, Aroostook County	544	6.3	29.4	211	494	16.8	169	195	14.8	164	45.1	11.0	309	28.6
Washington town, Knox County	364	5.5	20.3	98	533	23.8	55	172	12.0	34	61.8	–	429	25.0
Waterboro town, York County	1 378	11.5	13.6	802	742	25.7	220	213	14.0	177	44.6	–	504	24.6
Waterford town, Oxford County	424	8.5	28.3	106	600	22.8	116	211	13.3	59	27.1	3.4	350	22.8
Waterville city, Kennebec County	3 237	8.2	40.7	1 480	565	17.2	958	230	12.7	3 313	36.6	4.4	359	26.0
Wayne town, Kennebec County	335	4.8	21.8	111	653	17.1	94	218	12.5	58	25.9	3.4	509	20.0
Webster plantation, Penobscot County	26	15.4	30.8	7	370	21.3	9	100–	12.9	4	50.0	–	225	35.0+
Weld town, Franklin County	130	7.7	22.3	29	619	18.1	25	166	12.1	30	56.7	–	330	35.0+
Wellington town, Piscataquis County	106	3.8	34.9	12	350	22.5	47	119	20.6	6	16.7	–	225	10.0
Wells town, York County	2 499	7.9	10.2	1 227	774	22.0	531	240	12.8	557	35.4	1.4	514	25.6
Wesley town, Washington County	54	3.7	33.3	23	450	23.3	15	125	10.0	4	50.0	–	325	35.0+
West Bath town, Sagadahoc County	506	5.3	22.7	227	763	21.6	116	212	12.6	156	40.4	1.3	577	22.4
Westbrook city, Cumberland County	3 836	6.6	34.4	1 778	748	21.0	1 038	244	13.0	2 513	38.2	2.4	504	26.8
West Central Franklin unorg., Franklin County	–	–	–	–	–	–	–	–	–	–	–	–	–	–
Westfield town, Aroostook County	184	5.4	31.0	49	482	22.9	48	157	18.5	21	23.8	9.5	381	18.6
West Forks plantation, Somerset County	22	4.5	36.4	4	450	10.0	5	188	12.5	4	100.0	–	325	10.0
West Gardiner town, Kennebec County	788	6.1	17.4	324	606	19.2	117	189	11.0	100	41.0	2.0	450	18.7
Westmanland town, Aroostook County	23	–	21.7	6	450	35.0+	2	225	10.0	1	100.0	–	–	–
Weston town, Aroostook County	62	4.8	22.6	8	420	16.0	16	160	14.5	18	33.3	16.7	438	33.8
West Paris town, Oxford County	410	4.1	35.4	111	498	23.4	105	140	12.0	126	39.7	8.7	325	29.5
Westport town, Lincoln County	245	3.3	14.7	81	840	23.1	54	163	11.8	26	26.9	–	346	12.2
Whitefield town, Lincoln County	564	5.7	18.1	133	609	19.9	72	192	13.7	92	28.3	4.3	381	22.8
Whiting town, Washington County	127	12.6	15.7	43	461	15.4	33	141	15.0	13	84.6	–	385	35.0+
Whitney unorg., Penobscot County	–	–	–	–	–	–	–	–	–	–	–	–	–	–
Whitneyville town, Washington County	89	10.1	31.5	19	339	26.9	40	187	12.9	11	18.2	–	375	17.5
Willimantic town, Piscataquis County	59	5.1	15.3	20	333	18.2	20	158	13.3	4	–	–	–	–
Wilton CDP, Franklin County	677	12.4	28.2	318	561	20.8	199	220	13.5	284	54.9	–	311	20.1
Wilton town, Franklin County	1 240	11.8	29.6	498	592	21.1	329	216	13.0	348	53.4	1.1	330	20.5
Windham town, Cumberland County	3 541	8.0	19.1	2 088	776	22.0	699	231	11.8	971	40.6	2.4	570	22.9
Windsor town, Kennebec County	618	9.7	19.1	183	587	22.0	69	185	13.5	63	49.2	11.1	429	21.7
Winn town, Penobscot County	168	7.1	31.0	30	430	14.3	66	168	11.4	10	30.0	–	175	27.5
Winslow CDP, Kennebec County	1 527	8.1	32.4	708	619	18.2	429	188	12.7	660	45.6	10.3	363	24.5
Winslow town, Kennebec County	2 327	7.6	26.5	1 043	619	19.8	545	186	13.1	750	43.2	11.1	371	24.8
Winter Harbor town, Hancock County	169	6.5	26.0	45	463	27.5	75	229	16.0	196	45.9	–	436	28.8
Winterport CDP, Waldo County	414	8.7	33.3	184	700	19.4	116	195	15.3	90	21.1	–	273	23.2
Winterport town, Waldo County	963	8.1	23.1	368	619	21.3	213	187	13.9	155	17.4	–	365	22.4
Winterville plantation, Aroostook County	73	8.2	21.9	20	500	27.5	29	167	12.3	3	66.7	–	325	35.0+
Winthrop CDP, Kennebec County	837	2.4	29.2	388	674	20.2	256	246	10.4	343	39.1	5.5	382	26.6
Winthrop town, Kennebec County	1 826	5.3	21.5	851	697	20.2	461	218	10.6	472	37.9	4.0	396	24.1
Wiscasset CDP, Lincoln County	359	5.8	44.8	121	463	11.0	130	180	12.6	173	43.9	–	431	23.9
Wiscasset town, Lincoln County	979	8.9	28.8	336	600	14.5	263	160	11.5	301	30.9	–	471	24.9
Woodland town, Aroostook County	432	4.4	33.8	114	458	20.0	81	153	12.9	53	54.7	9.4	368	24.2
Woodland CDP, Washington County	385	7.8	34.5	151	539	16.2	134	203	13.0	117	45.3	3.4	402	27.2
Woodstock town, Oxford County	369	7.6	28.7	86	495	20.0	110	164	14.1	75	38.7	8.0	410	31.7
Woodville town, Penobscot County	62	11.3	4.8	19	450	13.8	12	170	10.0	4	–	50.0	475	27.5
Woolwich town, Sagadahoc County	827	7.1	26.6	294	578	18.6	192	185	12.6	110	50.9	9.1	506	22.9
Wyman unorg., Franklin County	18	16.7	–	11	908	20.8	2	125	10.0	4	50.0	–	350	25.0
Yarmouth CDP, Cumberland County	802	6.5	28.6	492	919	21.1	158	223	13.2	472	39.4	3.2	589	25.5
Yarmouth town, Cumberland County	2 083	9.0	23.0	1 306	956	21.6	430	247	14.1	985	53.7	1.5	626	25.7
York town, York County	3 019	6.7	19.3	1 584	963	24.9	727	299	12.0	769	54.0	3.9	629	25.9
York Harbor CDP, York County	787	11.2	19.2	418	1 086	24.5	216	304	12.0	306	42.5	3.9	605	27.2

Table 17. **Selected Social and Economic Characteristics for American Indian and Alaska Native Areas: 1990**

[Data based on sample and subject to sampling variability, see text. For definitions of terms and meanings of symbols, see text]

American Indian Area County	All persons	American Indian, Eskimo, or Aleut														
		Persons 3 years and over—Enrolled in elementary or high school	Persons 16 to 19 years			Persons 25 years and over			Persons 16 years and over			Per capita income in 1989 (dollars)	Persons for whom poverty status is determined			
			Total	Not enrolled in school and not high school graduate		Total	Percent high school graduate or higher	Percent with bachelor's degree or higher	Total	Civilian labor force			Total	Percent with income in 1989 below poverty level	Persons 5 to 17 years	
				Total	Not in labor force					Total	Percent unemployed				Total	Percent with income in 1989 below poverty level
AMERICAN INDIAN RESERVATION AND TRUST LAND																
Indian Township Reservation, ME	624	174	49	11	2	227	62.6	1.8	322	200	36.0	5 256	539	35.1	166	34.3
Washington County	624	174	49	11	2	227	62.6	1.8	322	200	36.0	5 256	539	35.1	166	34.3
Passamaquoddy Trust Lands, ME	7	–	–	–	–	–	–	–	–	–	–	–	–	–	–	–
Franklin County	7	–	–	–	–	–	–	–	–	–	–	–	–	–	–	–
Hancock County	–	–	–	–	–	–	–	–	–	–	–	–	–	–	–	–
Penobscot County	–	–	–	–	–	–	–	–	–	–	–	–	–	–	–	–
Somerset County	–	–	–	–	–	–	–	–	–	–	–	–	–	–	–	–
Washington County	–	–	–	–	–	–	–	–	–	–	–	–	–	–	–	–
Penobscot Reservation and Trust Lands, ME	469	92	19	7	3	215	75.3	12.6	261	146	12.3	7 780	391	39.9	110	44.5
Penobscot Reservation	464	92	19	7	3	215	75.3	12.6	261	146	12.3	7 780	391	39.9	110	44.5
Penobscot County	464	92	19	7	3	215	75.3	12.6	261	146	12.3	7 780	391	39.9	110	44.5
Penobscot Trust Lands	5	–	–	–	–	–	–	–	–	–	–	–	–	–	–	–
Franklin County	–	–	–	–	–	–	–	–	–	–	–	–	–	–	–	–
Penobscot County	5	–	–	–	–	–	–	–	–	–	–	–	–	–	–	–
Piscataquis County	–	–	–	–	–	–	–	–	–	–	–	–	–	–	–	–
Pleasant Point Reservation, ME	542	147	34	3	3	226	57.5	–	323	174	8.6	6 531	514	18.1	152	26.3
Washington County	542	147	34	3	3	226	57.5	–	323	174	8.6	6 531	514	18.1	152	26.3

Table 18. Selected Housing Characteristics for American Indian and Alaska Native Areas: 1990

[Data based on sample and subject to sampling variability, see text. For definitions of terms and meanings of symbols, see text]

American Indian Area County	All housing units		Occupied housing units with American Indian, Eskimo, or Aleut householder								
							Vehicles available		Specified owner, median selected monthly owner costs (dollars)		Specified renter paying cash rent, median gross rent (dollars)
	Total	Occupied	Total	Owner occupied	Renter occupied	Lacking complete plumbing facilities	None	1 or more	With a mortgage	Not mortgaged	
AMERICAN INDIAN RESERVATION AND TRUST LAND											
Indian Township Reservation, ME	231	187	169	81	88	2	21	148	300–	150	210
Washington County	231	187	169	81	88	2	21	148	300–	150	210
Passamaquoddy Trust Lands, ME	17	4	–	–	–	–	–	–	–	–	–
Franklin County	11	4	–	–	–	–	–	–	–	–	–
Hancock County	2	–	–	–	–	–	–	–	–	–	–
Penobscot County	–	–	–	–	–	–	–	–	–	–	–
Somerset County	–	–	–	–	–	–	–	–	–	–	–
Washington County	4	–	–	–	–	–	–	–	–	–	–
Penobscot Reservation and Trust Lands, ME	274	178	163	91	72	6	50	113	364	161	326
Penobscot Reservation	181	176	163	91	72	6	50	113	364	161	326
Penobscot County	181	176	163	91	72	6	50	113	364	161	326
Penobscot Trust Lands	93	2	–	–	–	–	–	–	–	–	–
Franklin County	58	–	–	–	–	–	–	–	–	–	–
Penobscot County	35	2	–	–	–	–	–	–	–	–	–
Piscataquis County	–	–	–	–	–	–	–	–	–	–	–
Pleasant Point Reservation, ME	168	165	163	114	49	7	61	102	303	150	200–
Washington County	168	165	163	114	49	7	61	102	303	150	200–

Table 19. **Percent in Sample, Standard Error, and Confidence Bounds for Population Characteristics: 1990**

[For definitions of terms and meanings of symbols, see text]

State County County Subdivision Place	Persons		Per capita income in 1989 (dollars) —Standard error	Median income in 1989 (dollars)					
				Household		Family		Nonfamily household	
				90-percent confidence bounds		90-percent confidence bounds		90-percent confidence bounds	
	100-percent count	Percent in sample		Lower	Upper	Lower	Upper	Lower	Upper
The State	**1 227 928**	**22.3**	**30**	**27 719**	**27 989**	**32 303**	**32 553**	**15 368**	**15 660**
Androscoggin County	105 259	16.1	121	26 535	27 424	31 509	32 475	13 593	14 762
Auburn city	24 309	14.9	302	26 562	28 545	31 637	34 058	14 437	16 407
Durham town	2 842	13.9	609	31 865	40 129	32 510	41 695	20 799	28 859
Greene town	3 661	15.1	539	28 678	36 006	32 928	41 029	9 682	20 851
Leeds town	1 669	44.3	341	27 854	31 107	29 476	32 176	8 299	14 155
Lewiston city	39 757	13.3	233	23 149	24 953	29 870	31 931	12 486	14 015
Lisbon town	9 457	15.7	307	28 775	31 609	31 863	35 155	14 691	18 852
Lisbon Falls CDP	4 674	15.7	416	28 853	32 900	32 139	37 980	12 384	19 425
Livermore town	1 950	46.6	329	25 780	29 081	28 092	32 333	13 334	17 151
Livermore Falls town	3 455	15.7	576	19 910	24 284	24 519	30 884	7 090	11 360
Livermore Falls CDP	1 935	16.1	697	17 188	23 544	23 785	32 941	7 366	12 195
Mechanic Falls town	2 919	14.5	782	23 507	28 898	25 842	31 213	6 756	12 401
Mechanic Falls CDP	2 388	14.2	698	22 292	28 491	24 471	31 144	6 792	13 387
Minot town	1 664	33.5	568	30 790	35 574	32 152	36 482	19 227	25 883
Poland town	4 342	15.7	524	27 830	32 871	30 512	37 663	12 640	20 488
Sabattus town	3 696	15.6	457	26 780	31 800	29 526	34 115	7 861	20 668
Turner town	4 315	15.5	588	28 355	33 643	30 416	38 335	12 027	20 725
Wales town	1 223	42.6	413	28 868	32 347	31 127	34 637	11 547	20 978
Aroostook County	86 936	28.9	78	21 950	22 512	25 960	26 747	9 539	10 382
Allagash town	359	45.7	596	10 439	13 980	12 241	19 570	4 279	6 821
Amity town	186	46.2	843	20 313	25 832	20 207	27 922	6 451	24 285
Ashland town	1 542	48.2	364	23 798	26 509	27 410	30 218	8 426	12 481
Bancroft town	66	56.1	1 574	6 291	16 743	5 499	12 257	4 508	55 493
Blaine town	784	47.4	457	22 194	27 013	25 905	30 996	7 659	14 589
Mars Hill-Blaine CDP (pt.)	409	46.9	717	23 490	30 871	26 785	34 899	8 170	20 171
Bridgewater town	647	39.1	551	17 551	21 621	19 301	23 330	8 091	15 718
Caribou city	9 415	15.4	341	21 108	23 459	23 505	26 811	9 056	13 168
Cary plantation	235	43.8	799	19 392	28 091	19 797	29 021	4 975	21 256
Castle Hill town	449	40.5	739	18 032	27 477	23 704	31 137	6 504	15 529
Caswell town	408	44.6	485	17 483	21 753	20 470	22 465	5 638	14 723
Central Aroostook unorg.	53	22.6	2 475	6 034	43 622	4 821	43 967	–	10 000
Chapman town	422	44.1	596	23 051	30 850	28 434	32 149	8 855	20 864
Connor unorg.	468	45.7	496	19 686	24 121	19 813	26 885	6 628	23 231
Crystal town	303	41.6	828	18 681	29 259	21 269	34 981	4 787	21 844
Cyr plantation	142	45.1	1 080	12 744	28 141	15 998	31 401	2 166	10 695
Dyer Brook town	243	47.3	1 559	20 693	29 538	21 498	29 835	2 228	68 316
E plantation	64	48.4	1 062	7 947	28 333	9 790	30 704	5 399	9 688
Eagle Lake town	942	43.1	358	16 027	20 710	20 452	24 325	6 707	9 407
Easton town	1 291	47.3	308	20 926	23 951	22 951	26 879	10 406	14 028
Fort Fairfield town	3 998	14.2	618	18 667	24 407	24 763	30 038	8 203	14 379
Fort Fairfield CDP	1 729	13.4	817	16 141	21 651	22 939	32 127	6 666	14 996
Fort Kent town	4 268	15.4	720	21 523	28 009	28 145	32 879	7 760	11 845
Fort Kent CDP	2 123	14.9	1 026	16 739	23 724	23 815	33 046	7 147	11 338
Frenchville town	1 338	46.3	387	27 138	31 562	30 541	33 655	7 040	11 615
Garfield plantation	102	48.0	1 302	27 927	40 198	28 997	41 003	151	4 850
Glenwood plantation	8	25.0	–	–	10 000	–	10 000	–	–
Grand Isle town	558	45.7	425	19 070	24 610	24 052	31 241	4 091	8 741
Hamlin town	204	52.0	1 520	15 432	25 141	18 733	26 821	3 575	7 716
Hammond town	93	58.1	940	18 049	29 177	18 735	29 398	12 393	31 304
Haynesville town	243	54.7	663	20 957	27 793	25 846	32 307	5 220	19 353
Hersey town	69	30.4	2 044	12 532	36 186	12 799	37 201	6 406	43 409
Hodgdon town	1 257	33.7	745	19 124	23 876	20 770	28 529	6 524	10 788
Houlton town	6 613	14.3	511	18 909	21 687	22 218	27 201	8 258	14 738
Houlton CDP	5 627	14.3	571	18 783	21 577	22 175	29 090	8 224	14 963
Island Falls town	897	44.1	474	20 494	24 613	24 974	29 353	7 785	12 218
Limestone town	9 922	32.5	142	21 370	22 895	22 409	24 357	9 634	12 422
Limestone CDP	1 245	14.7	796	19 910	25 561	24 117	29 988	7 984	18 109
Loring AFB CDP	7 829	37.2	125	21 051	22 500	21 117	22 578	7 650	16 777
Linneus town	810	46.2	720	20 840	24 818	23 957	27 329	7 521	14 305
Littleton town	956	47.4	470	22 180	26 538	25 208	29 063	4 476	9 284
Ludlow town	430	44.7	485	20 123	24 701	20 153	25 021	2 467	20 068
Macwahoc plantation	114	44.7	1 406	16 985	29 393	20 210	30 623	1 830	47 866
Madawaska town	4 803	16.6	487	27 193	30 808	33 009	37 161	9 076	12 883
Madawaska CDP	3 653	16.7	495	24 118	29 145	31 294	36 118	8 685	12 664
Mapleton town	1 853	42.4	485	24 126	28 057	27 959	31 432	8 688	17 241
Mars Hill town	1 760	47.8	304	16 516	19 125	19 961	23 439	5 527	7 515
Mars Hill-Blaine CDP (pt.)	1 308	47.4	352	12 366	17 506	18 546	21 999	4 730	6 492
Masardis town	305	47.5	608	17 402	23 088	21 032	26 445	3 595	10 882
Merrill town	296	41.9	476	17 164	21 019	18 874	23 114	5 850	18 144
Monticello town	872	47.1	556	18 773	22 095	20 868	24 292	6 162	8 912
Moro plantation	38	57.9	589	11 304	23 969	11 304	23 969	–	–
Nashville plantation	43	44.2	1 571	13 846	48 654	14 516	50 967	5 419	24 610
New Canada town	253	45.5	1 166	25 305	36 073	26 083	37 417	962	26 539
New Limerick town	524	45.0	1 155	23 897	29 994	29 470	33 567	5 983	8 796
New Sweden town	715	46.7	901	19 938	24 111	24 083	28 945	7 290	13 116
Northwest Aroostook unorg.	45	8.9	1 276	–	50 000	–	50 000	–	–
Oakfield town	846	50.4	516	18 296	22 288	22 647	25 735	6 407	9 367
Orient town	157	29.9	769	6 478	11 362	6 942	17 731	2 919	11 871
Oxbow plantation	69	29.0	1 324	7 876	24 133	15 774	32 559	6 000	12 940
Perham town	395	48.1	501	16 105	25 349	22 810	27 389	6 492	11 318
Portage Lake town	445	44.7	572	22 295	28 516	24 081	30 643	12 096	26 009
Presque Isle city	10 550	14.8	351	21 862	24 421	26 804	30 320	10 863	15 076
Reed plantation	296	34.8	726	11 912	21 274	16 661	21 668	3 015	8 277
St. Agatha town	919	50.4	464	22 777	29 239	30 665	35 115	8 803	16 734
St. Francis town	683	48.0	354	13 943	18 723	18 129	23 698	5 543	7 458
St. John plantation	274	48.5	563	18 241	26 402	21 137	29 147	5 324	17 068
Sherman town	1 027	50.2	461	21 034	24 972	24 702	29 839	7 045	11 341
Smyrna town	378	43.9	631	16 363	20 635	16 938	21 769	6 133	16 537
South Aroostook unorg.	404	34.4	672	19 181	25 963	23 072	30 665	2 763	8 838
Square Lake unorg.	564	13.1	2 428	11 527	30 834	15 922	37 763	3 042	15 219
Stockholm town	286	44.8	618	24 231	30 641	25 156	33 008	7 886	21 007
Van Buren town	3 045	16.3	605	13 359	17 991	18 192	23 791	5 955	7 982
Van Buren CDP	2 759	16.6	484	13 149	17 735	18 025	23 660	5 951	7 991
Wade town	243	51.4	721	20 824	28 765	21 559	30 162	6 277	30 379
Wallagrass plantation	582	49.0	443	19 285	23 644	22 353	26 139	6 903	10 928
Washburn town	1 880	47.7	305	22 161	25 939	27 158	30 127	6 993	9 884
Westfield town	589	46.0	723	18 441	23 353	19 992	26 800	4 377	9 868
Westmanland town	72	43.1	1 458	11 375	18 250	11 206	18 838	10 700	23 600
Weston town	207	43.5	731	11 251	22 678	11 007	23 863	5 865	23 908

Table 19. **Percent in Sample, Standard Error, and Confidence Bounds for Population Characteristics: 1990**—Con.

[For definitions of terms and meanings of symbols, see text]

State County County Subdivision Place	Persons: 100-percent count	Persons: Percent in sample	Per capita income in 1989 (dollars) —Standard error	Median income in 1989 (dollars): Household, 90-percent confidence bounds: Lower	Household: Upper	Family, 90-percent confidence bounds: Lower	Family: Upper	Nonfamily household, 90-percent confidence bounds: Lower	Nonfamily household: Upper
Aroostook County—Con.									
Winterville plantation	217	53.5	625	16 667	21 000	17 934	21 582	5 665	11 746
Woodland town	1 402	46.9	266	22 677	25 756	24 223	27 086	8 086	14 179
Cumberland County	243 135	15.3	103	31 978	32 642	38 304	39 340	19 030	19 950
Baldwin town	1 219	45.1	492	31 738	35 750	32 459	37 147	7 050	16 597
Bridgton town	4 307	11.5	625	22 336	26 121	25 113	30 698	8 373	15 523
Bridgton CDP	2 195	10.3	1 058	19 433	24 830	22 993	29 965	7 008	15 365
Brunswick town	20 906	12.9	348	29 814	31 924	35 317	38 128	15 881	18 180
Brunswick CDP	14 683	12.3	406	28 898	31 871	36 426	40 431	14 498	16 889
Brunswick Station CDP	1 829	15.6	590	22 644	27 367	22 497	27 101	–	50 000
Cape Elizabeth town	8 854	16.6	789	45 687	50 172	50 170	57 506	24 154	33 239
Casco town	3 018	15.4	503	26 290	30 034	27 765	32 551	12 836	24 998
Cumberland town	5 836	14.6	1 001	46 760	54 662	50 675	58 328	13 414	30 793
Cumberland Center CDP	1 890	20.4	937	49 718	59 011	51 589	60 699	20 525	49 343
Yarmouth CDP (pt.)	–	–	–	–	–	–	–	–	–
Falmouth town	7 610	15.7	887	42 068	47 693	49 390	56 488	19 618	25 236
Falmouth Foreside CDP	1 708	17.0	2 448	40 429	63 495	58 392	85 944	14 177	21 856
Freeport town	6 905	11.6	775	34 768	40 597	40 251	46 766	19 385	25 462
Freeport CDP	1 829	11.2	1 601	26 475	32 374	29 892	40 599	16 476	25 346
Gorham town	11 856	15.3	399	34 917	38 814	39 093	41 987	17 058	21 832
Gorham CDP	3 618	14.5	832	29 189	37 049	36 423	44 304	14 347	21 548
Little Falls-South Windham CDP (pt.)	638	16.9	1 304	23 270	39 021	24 660	40 075	6 998	45 036
Gray town	5 904	11.8	690	32 702	39 652	38 825	43 069	15 915	25 979
Harpswell town	5 012	11.9	893	30 225	35 873	33 503	40 816	19 611	27 172
Harrison town	1 951	46.3	376	27 894	30 245	29 748	33 576	13 910	18 975
Naples town	2 860	45.4	342	26 470	29 173	30 183	32 200	18 653	21 399
New Gloucester town	3 916	16.4	619	30 934	36 418	33 284	38 818	13 668	24 113
North Yarmouth town	2 429	43.7	493	40 436	42 658	41 948	46 877	21 930	26 958
Portland city	64 358	14.1	195	25 843	27 309	33 516	35 662	17 655	19 059
Pownal town	1 262	46.1	589	35 869	40 282	38 408	41 839	14 334	21 666
Raymond town	3 311	12.2	778	36 126	43 242	37 287	44 984	23 288	37 378
Scarborough town	12 518	11.8	546	38 268	42 520	44 462	48 336	21 488	28 449
Scarborough CDP	2 586	11.1	1 021	30 141	36 125	32 384	42 534	14 107	27 131
Sebago town	1 259	48.2	485	26 362	30 991	30 881	34 415	15 924	20 302
South Portland city	23 163	14.2	291	31 003	32 997	36 063	39 158	18 927	22 126
Standish town	7 678	11.6	475	32 556	36 840	34 942	40 346	17 010	26 131
Westbrook city	16 121	14.6	278	28 605	31 207	33 738	36 939	16 225	19 231
Windham town	13 020	13.8	409	35 644	38 913	38 814	42 052	19 911	25 066
Little Falls-South Windham CDP (pt.)	1 077	11.3	1 523	28 571	49 882	31 008	51 177	6 756	113 453
North Windham CDP	4 077	12.4	675	32 766	38 380	36 636	41 864	16 935	27 316
Yarmouth town	7 862	16.0	733	36 698	42 575	45 280	51 635	20 432	26 480
Yarmouth CDP (pt.)	3 338	15.4	866	33 136	42 084	41 776	50 042	16 059	26 315
Franklin County	29 008	29.9	130	23 835	25 030	28 653	30 123	11 662	13 061
Avon town	559	44.7	476	15 192	20 157	17 051	23 557	6 657	11 360
Carrabassett Valley town	325	40.3	1 944	23 637	31 173	28 559	48 588	16 101	22 596
Carthage town	458	44.3	557	24 407	29 025	25 260	29 638	8 456	30 121
Chesterville town	1 012	44.3	426	22 841	28 591	29 941	34 521	8 251	15 608
Coplin plantation	120	47.5	1 919	25 393	36 143	26 907	36 384	2 447	22 021
Dallas plantation	161	39.1	1 191	19 777	29 678	23 924	32 291	7 345	28 033
East Central Franklin unorg.	459	44.9	568	21 841	26 394	27 416	33 375	11 067	19 580
Eustis town	616	46.9	664	21 732	24 839	24 495	29 361	9 533	16 300
Farmington town	7 436	15.9	361	20 477	23 858	27 021	31 828	10 934	15 386
Farmington CDP	4 197	16.1	499	15 878	19 778	23 599	30 481	9 315	13 558
Industry town	685	49.3	416	25 470	29 099	27 899	34 667	9 474	13 418
Jay town	5 080	15.9	445	23 191	28 607	27 364	31 950	7 880	13 499
Chisholm CDP	1 653	15.2	661	21 434	30 436	24 655	33 627	5 995	15 840
Kingfield town	1 114	51.2	417	25 093	28 998	28 388	32 384	13 400	17 054
Madrid town	178	54.5	615	16 969	24 569	18 111	26 889	5 482	21 540
New Sharon town	1 175	46.4	388	22 420	26 342	26 222	31 063	9 095	14 843
New Vineyard town	661	44.9	483	18 967	22 952	20 805	28 846	8 689	12 532
North Franklin unorg.	21	38.1	1 586	6 126	31 207	5 117	32 306	–	20 000
Phillips town	1 148	48.2	299	18 003	21 325	20 883	26 633	9 070	13 679
Rangeley plantation	103	42.7	1 303	11 915	26 702	18 396	28 656	6 377	12 421
Rangeley town	1 063	42.6	593	20 393	24 886	25 720	30 816	9 932	13 471
Sandy River plantation	64	43.8	6 779	16 270	48 221	20 659	49 605	15 141	17 359
South Franklin unorg.	56	42.9	2 050	24 243	37 171	24 267	64 760	7 115	35 589
Strong town	1 217	46.9	374	21 132	25 215	25 381	30 236	9 633	14 079
Temple town	560	45.9	461	27 827	32 934	31 741	34 503	18 476	23 924
Weld town	430	48.4	882	20 851	31 755	24 757	35 097	8 992	17 757
West Central Franklin unorg.	–	–	–	–	–	–	–	–	–
Wilton town	4 242	23.8	479	25 909	30 216	29 448	33 693	10 305	13 085
Wilton CDP	2 453	18.7	821	23 907	29 872	28 074	33 459	8 203	12 339
Wyman unorg.	65	41.5	3 451	28 185	34 544	29 764	34 741	5 605	137 528
Hancock County	46 948	34.5	108	24 847	25 630	29 353	30 390	12 637	13 812
Amherst town	226	43.4	1 671	21 260	27 810	23 501	31 097	6 106	18 594
Aurora town	82	45.1	760	16 232	19 783	16 254	19 994	–	17 500
Bar Harbor town	4 443	19.7	612	25 574	29 875	32 954	39 270	11 234	15 550
Bar Harbor CDP	2 768	15.6	889	22 798	29 584	32 123	40 773	10 210	15 034
Blue Hill town	1 941	44.2	457	24 548	27 717	28 554	31 938	13 124	16 876
Brooklin town	785	43.1	824	18 861	23 037	22 035	26 299	11 107	16 456
Brooksville town	760	45.8	816	19 499	22 723	20 975	24 215	9 879	17 300
Bucksport town	4 825	13.9	436	24 920	27 694	27 285	32 339	11 908	19 544
Bucksport CDP	2 989	14.7	578	21 322	26 246	24 745	33 549	10 753	18 310
Castine town	1 161	32.7	793	30 959	40 099	38 211	50 105	12 459	20 770
Central Hancock unorg.	138	30.4	1 158	11 023	22 488	11 350	25 752	2 586	32 738
Cranberry Isles town	189	43.9	1 214	12 378	29 292	12 357	33 432	6 710	19 252
Dedham town	1 229	42.1	556	29 499	34 896	33 638	38 856	16 045	25 164
Deer Isle town	1 829	41.0	486	20 618	23 672	25 835	30 532	10 179	12 321
Eastbrook town	289	50.5	645	23 048	26 442	24 626	27 265	5 760	13 597
East Hancock unorg.	40	25.0	2 920	3 629	56 371	1 983	53 017	–	10 000
Ellsworth city	5 975	17.7	567	21 315	26 155	27 273	32 053	11 556	14 852
Franklin town	1 141	41.3	418	23 637	28 298	26 803	31 230	7 727	15 324
Frenchboro town	44	40.9	2 037	7 534	31 180	8 262	31 815	–	10 000
Gouldsboro town	1 986	39.8	321	23 290	25 965	25 199	27 897	11 361	16 579
Great Pond town	59	62.7	1 316	17 648	36 568	23 350	45 400	2 134	35 366
Hancock town	1 757	43.7	428	21 919	23 954	23 696	25 919	14 008	16 949
Lamoine town	1 311	46.6	458	27 022	32 267	31 678	35 345	14 197	20 026
Mariaville town	270	24.8	1 045	19 588	26 544	24 106	31 752	6 384	19 932
Mount Desert town	1 899	43.8	524	28 994	33 130	34 161	36 890	12 821	18 530

Table 19. **Percent in Sample, Standard Error, and Confidence Bounds for Population Characteristics: 1990**—Con.

[For definitions of terms and meanings of symbols, see text]

State County County Subdivision Place	Persons		Per capita income in 1989 (dollars) —Standard error	Median income in 1989 (dollars)					
				Household		Family		Nonfamily household	
				90-percent confidence bounds		90-percent confidence bounds		90-percent confidence bounds	
	100-percent count	Percent in sample		Lower	Upper	Lower	Upper	Lower	Upper
Hancock County—Con.									
Northwest Hancock unorg.	–	–	–	–	–	–	–	–	–
Orland town	1 805	41.1	359	27 816	32 891	34 292	38 763	10 604	14 595
Osborn town	72	51.4	1 743	17 087	24 577	17 729	24 427	2 619	31 627
Otis town	355	46.2	706	24 459	35 692	31 501	37 062	8 457	12 398
Penobscot town	1 131	42.5	628	22 333	29 521	27 546	32 098	9 313	18 577
Sedgwick town	905	49.5	539	18 849	21 264	21 936	25 698	6 939	11 566
Sorrento town	295	43.7	868	16 770	25 981	20 352	36 789	7 003	15 410
Southwest Harbor town	1 952	43.6	498	23 482	26 502	27 441	31 241	11 123	15 545
Stonington town	1 252	47.9	340	17 228	20 648	21 137	24 278	8 220	10 926
Sullivan town	1 118	41.5	418	18 317	23 166	20 771	26 344	10 653	14 878
Surry town	1 004	43.7	720	26 284	31 755	29 412	36 833	10 202	16 253
Swans Island town	348	44.0	783	15 981	20 525	20 054	26 568	6 569	13 117
Tremont town	1 324	41.8	523	24 301	27 357	26 972	30 971	11 044	19 371
Trenton town	1 060	46.1	537	27 990	31 729	32 271	37 451	10 907	19 248
Verona town	515	46.4	595	27 535	36 778	28 545	38 002	9 521	25 168
Waltham town	276	38.4	1 214	17 589	27 426	22 480	32 509	4 710	8 689
Winter Harbor town	1 157	42.5	267	18 528	20 873	19 271	21 758	8 828	12 478
Kennebec County	115 904	20.5	102	28 176	29 057	32 843	33 907	15 078	16 157
Albion town	1 736	49.7	345	24 137	26 885	26 440	29 888	10 171	16 023
Augusta city	21 325	13.1	309	24 740	26 797	31 862	34 745	14 079	17 377
Belgrade town	2 375	16.5	899	29 508	36 656	34 952	42 839	14 525	25 066
Benton town	2 312	45.9	283	28 822	31 495	31 456	34 655	12 493	18 510
Chelsea town	2 497	10.0	592	23 573	30 260	24 006	31 733	14 272	25 804
China town	3 713	16.5	799	30 888	36 641	33 538	39 412	14 854	27 510
Clinton town	3 332	15.9	629	27 056	31 990	28 249	33 205	7 954	16 751
Clinton CDP	1 485	16.0	660	21 624	31 647	27 210	33 881	6 435	12 879
Farmingdale town	2 918	11.0	870	25 000	34 147	30 758	41 452	12 635	21 739
Farmingdale CDP	2 070	10.8	868	23 477	32 794	28 669	43 684	12 802	22 268
Fayette town	855	41.2	678	24 479	31 372	28 284	34 525	13 088	19 302
Gardiner city	6 746	16.2	382	25 461	29 484	30 316	33 668	12 247	15 627
Hallowell city	2 534	44.9	405	30 085	32 236	39 688	43 292	16 670	20 434
Litchfield town	2 650	45.6	294	29 477	31 764	31 303	34 170	18 195	22 569
Manchester town	2 099	39.1	719	35 369	40 145	40 122	48 480	15 612	21 507
Monmouth town	3 353	13.6	672	27 740	31 573	30 057	34 313	14 329	22 216
Mount Vernon town	1 362	42.4	505	27 010	31 336	28 647	33 785	15 149	22 314
Oakland town	5 595	11.0	525	25 315	31 268	29 032	34 303	12 234	17 868
Oakland CDP	3 510	10.7	668	22 494	30 884	27 472	33 685	12 842	22 469
Pittston town	2 444	11.0	933	29 747	40 653	30 489	41 424	5 451	29 143
Randolph town	1 949	45.5	369	26 982	29 587	30 662	34 426	10 158	15 037
Randolph CDP	1 949	45.5	369	26 982	29 587	30 662	34 426	10 158	15 037
Readfield town	2 033	45.4	512	35 290	38 471	37 706	43 356	16 856	22 462
Rome town	758	41.2	1 133	29 009	33 491	30 869	35 607	10 813	19 458
Sidney town	2 593	46.5	343	32 931	36 196	35 037	37 113	20 066	24 408
Unity unorg.	36	11.1	3 840	–	32 500	–	32 500	–	–
Vassalboro town	3 679	14.9	602	25 832	31 697	27 978	33 470	11 353	21 801
Vienna town	417	37.4	882	21 192	30 813	27 851	40 362	7 097	12 785
Waterville city	17 173	12.9	359	21 368	24 121	27 503	30 819	11 356	14 487
Wayne town	1 029	44.9	720	33 772	40 994	37 428	43 267	16 819	22 045
West Gardiner town	2 531	44.2	325	32 785	35 474	35 383	37 312	15 744	18 666
Windsor town	1 895	47.2	308	27 868	30 666	29 782	32 406	14 737	23 421
Winslow town	7 997	12.1	623	28 712	31 790	32 499	38 712	12 444	16 526
Winslow CDP	5 436	12.0	738	27 771	32 187	33 827	39 081	12 776	17 130
Winthrop town	5 968	11.7	719	31 499	37 379	36 409	44 556	19 791	25 310
Winthrop CDP	2 819	11.4	1 036	28 842	36 577	33 529	45 059	16 035	27 427
Knox County	36 310	25.3	164	24 815	26 001	29 578	30 872	14 291	15 703
Appleton town	1 069	48.2	443	22 521	27 374	25 681	30 733	12 503	15 616
Camden town	5 060	11.2	832	26 920	34 175	36 059	42 465	14 311	20 657
Camden CDP (pt.)	4 022	10.9	722	26 314	34 681	37 652	43 450	14 642	21 048
Criehaven unorg.	–	–	–	–	–	–	–	–	–
Cushing town	988	50.2	641	23 791	26 835	26 287	29 940	13 753	19 785
Friendship town	1 099	49.0	685	24 738	27 461	26 715	30 747	11 252	17 675
Hope town	1 017	41.4	481	24 005	27 544	25 633	29 537	12 415	19 161
Isle au Haut town	46	43.5	2 255	7 906	23 724	15 767	29 332	5 661	9 339
Matinicus Isle plantation	67	40.3	5 275	15 784	28 644	8 780	55 917	12 101	28 166
North Haven town	332	50.3	625	20 407	26 633	26 440	31 457	8 577	15 254
Owls Head town	1 574	47.2	598	29 052	32 555	32 334	35 832	16 658	23 002
Rockland city	7 972	12.8	460	20 100	23 559	25 800	29 057	11 303	14 710
Rockport town	2 854	14.5	1 318	29 203	33 674	31 169	38 401	15 899	28 259
Camden CDP (pt.)	–	–	–	–	–	–	–	–	–
St. George town	2 261	46.7	382	23 665	26 025	27 034	30 443	13 026	16 329
South Thomaston town	1 227	47.1	443	24 863	27 956	27 607	31 260	13 106	16 459
Thomaston town	3 306	10.9	588	22 367	30 466	26 818	36 720	9 440	20 392
Thomaston CDP	2 445	10.7	648	21 689	31 706	30 573	38 427	7 804	20 508
Union town	1 989	43.7	323	26 101	29 641	30 266	33 838	11 681	17 998
Vinalhaven town	1 072	46.1	690	18 237	21 426	21 297	26 711	8 138	11 443
Warren town	3 192	11.3	551	19 197	26 515	21 983	30 220	9 123	17 842
Washington town	1 185	43.8	342	21 877	26 788	23 237	28 418	10 050	19 516
Lincoln County	30 357	34.1	153	27 790	28 957	31 679	32 815	15 153	16 487
Alna town	571	47.8	802	27 123	33 855	32 407	40 093	10 369	19 279
Boothbay town	2 648	15.7	1 029	25 019	30 951	27 809	33 627	11 097	19 414
Boothbay Harbor town	2 347	47.1	416	26 232	29 043	30 955	33 918	13 951	17 549
Boothbay Harbor CDP	1 267	46.9	594	23 288	26 697	28 747	32 691	13 084	17 119
Bremen town	674	45.3	1 046	23 828	28 809	26 139	34 339	11 375	19 025
Bristol town	2 326	46.1	505	24 545	27 536	28 495	31 396	13 620	16 970
Damariscotta town	1 811	43.8	592	28 578	32 038	32 175	35 645	17 094	20 883
Damariscotta-Newcastle CDP (pt.)	1 024	43.4	939	26 573	33 057	32 317	38 538	16 623	21 275
Dresden town	1 332	43.8	535	28 112	32 706	31 564	36 133	12 445	21 098
Edgecomb town	993	44.8	811	30 151	34 763	35 572	41 109	13 949	21 501
Hibberts gore	1	–	–	–	–	–	–	–	–
Jefferson town	2 111	45.5	413	29 575	33 181	32 864	35 349	18 040	23 244
Monhegan plantation	88	29.5	2 978	10 726	28 742	20 916	29 725	1 694	9 274
Newcastle town	1 538	35.8	536	30 073	35 138	33 466	36 632	14 934	23 385
Damariscotta-Newcastle CDP (pt.)	543	32.2	1 046	27 204	38 310	33 542	46 015	12 609	25 669
Nobleboro town	1 455	45.1	602	26 866	31 017	30 346	35 096	11 850	17 666
Somerville town	458	39.3	1 076	26 213	35 552	30 129	40 119	15 870	25 253
South Bristol town	825	50.5	1 059	24 801	30 392	29 824	36 229	11 479	16 092
Southport town	645	42.9	1 177	26 847	32 359	35 155	39 730	11 996	20 728
Waldoboro town	4 601	15.8	475	21 387	25 918	25 455	30 308	9 404	14 053
Waldoboro CDP	1 420	16.3	589	13 782	20 889	21 350	29 203	7 186	11 618

Table 19. **Percent in Sample, Standard Error, and Confidence Bounds for Population Characteristics: 1990**—Con.

[For definitions of terms and meanings of symbols, see text]

State County County Subdivision Place	Persons		Per capita income in 1989 (dollars) —Standard error	Median income in 1989 (dollars)					
				Household		Family		Nonfamily household	
				90-percent confidence bounds		90-percent confidence bounds		90-percent confidence bounds	
	100-percent count	Percent in sample		Lower	Upper	Lower	Upper	Lower	Upper
Lincoln County—Con.									
Westport town	663	41.2	906	30 992	36 187	34 117	43 913	17 974	22 068
Whitefield town	1 931	45.7	322	26 843	29 933	29 456	34 991	11 239	18 596
Wiscasset town	3 339	12.4	634	25 316	32 877	29 773	36 980	12 777	20 571
Wiscasset CDP	1 233	12.7	1 315	21 739	37 853	24 947	39 896	7 005	31 340
Oxford County	52 602	29.7	105	24 054	25 015	27 985	28 987	12 607	13 844
Andover town	953	51.2	499	22 078	25 326	25 255	28 578	9 580	12 674
Bethel town	2 329	18.2	634	24 129	30 014	27 742	33 630	13 636	19 637
Brownfield town	1 034	44.0	498	20 291	23 814	23 111	27 325	8 458	14 690
Buckfield town	1 566	48.1	356	27 203	30 226	30 024	32 119	11 043	14 935
Byron town	111	40.5	1 861	23 282	38 435	30 718	57 654	6 662	33 411
Canton town	951	45.3	410	18 806	23 779	20 118	25 048	11 455	17 256
Denmark town	855	47.4	543	25 285	30 479	26 647	33 143	11 953	19 002
Dixfield town	2 574	49.2	244	23 750	26 046	26 896	30 618	9 932	15 438
Dixfield CDP	1 300	49.3	345	22 648	26 168	26 426	30 843	8 376	13 984
Fryeburg town	2 968	21.6	636	25 203	29 692	28 900	33 517	13 080	19 621
Fryeburg CDP	1 580	24.2	539	23 494	28 169	27 310	33 335	9 843	19 366
Gilead town	204	47.5	804	16 376	21 826	16 869	22 216	8 534	24 540
Greenwood town	689	44.6	539	24 565	28 907	26 989	30 960	9 676	16 639
Hanover town	272	41.9	1 245	27 497	37 503	33 919	41 648	4 368	10 345
Hartford town	722	46.0	423	26 107	31 198	28 066	32 428	7 390	18 365
Hebron town	878	44.8	528	27 674	33 895	29 827	35 237	13 451	17 038
Hiram town	1 260	37.3	513	22 227	26 880	25 917	29 074	8 120	14 351
Lincoln plantation	38	23.7	1 904	21 314	45 858	20 235	47 206	–	42 500
Lovell town	888	41.0	562	22 995	26 459	25 314	30 221	8 576	17 678
Magalloway plantation	45	57.8	540	17 044	25 118	16 316	23 618	–	17 500
Mexico town	3 344	15.3	531	19 644	24 215	23 406	29 618	11 663	16 354
Mexico CDP	2 302	14.9	664	18 703	23 805	21 698	28 089	12 403	17 082
Rumford CDP (pt.)	–	–	–	–	–	–	–	–	–
Milton unorg.	128	15.6	2 583	7 998	52 342	17 579	62 105	–	40 000
Newry town	316	40.2	1 645	17 448	32 146	24 453	41 685	8 991	17 752
North Oxford unorg.	11	27.3	–	–	5 000	–	5 000	–	–
Norway town	4 754	15.7	693	20 309	24 213	24 742	30 674	9 407	12 860
Norway CDP	3 023	15.4	566	15 823	20 580	21 335	26 314	8 707	12 089
Otisfield town	1 136	42.3	499	25 275	29 531	28 133	32 465	12 820	19 815
Oxford town	3 705	23.9	360	24 757	27 881	26 480	29 594	11 755	20 121
Oxford CDP	1 284	20.0	609	28 152	33 074	28 576	34 557	10 293	27 556
Paris town	4 492	15.6	620	21 376	26 874	25 919	31 242	10 448	16 632
South Paris CDP	2 320	15.2	666	18 945	26 481	22 664	29 904	10 647	18 003
Peru town	1 541	49.8	351	24 223	28 235	27 676	30 722	8 356	11 657
Porter town	1 301	37.4	544	21 219	23 694	23 202	27 077	7 360	15 191
Roxbury town	437	51.5	665	21 656	29 425	29 399	36 671	11 788	17 023
Rumford town	7 078	15.9	442	20 183	23 404	25 127	30 456	10 421	13 544
Rumford CDP (pt.)	5 419	15.9	494	18 430	22 782	24 195	29 793	9 744	12 982
South Oxford unorg.	455	15.6	2 521	25 257	41 093	23 667	36 819	2 935	211 951
Stoneham town	224	44.2	978	17 621	27 257	23 562	32 563	12 812	18 282
Stow town	283	49.8	517	32 270	36 954	35 088	39 737	10 815	35 174
Sumner town	761	39.6	546	22 800	29 300	26 540	30 973	10 788	21 198
Sweden town	222	43.2	1 883	25 070	32 963	24 667	34 625	21 226	33 255
Upton town	70	45.7	1 370	15 603	33 448	16 527	34 207	3 104	25 948
Waterford town	1 299	42.0	573	25 800	30 433	28 112	32 102	14 262	22 116
West Paris town	1 514	45.1	417	19 083	21 480	21 436	24 499	11 229	15 685
Woodstock town	1 194	45.0	341	21 746	26 039	24 660	29 998	9 802	16 871
Penobscot County	146 601	22.7	85	26 281	26 980	31 227	31 940	14 825	15 650
Alton town	771	34.8	1 230	27 659	32 555	27 780	32 346	13 385	40 729
Argyle unorg.	202	13.9	1 608	13 313	31 273	13 201	48 531	6 545	30 697
Bangor city	33 181	13.7	286	23 867	25 742	31 088	33 370	15 457	17 239
Bradford town	1 103	44.8	504	20 890	25 593	24 612	30 440	6 344	10 009
Bradley town	1 136	46.8	376	25 574	30 589	30 340	35 271	8 375	15 800
Brewer city	9 021	16.0	472	26 740	29 884	30 584	34 996	14 171	20 119
Burlington town	360	46.9	964	22 708	28 523	25 849	31 204	5 732	9 723
Carmel town	1 906	47.0	378	25 788	29 241	27 898	31 414	12 365	16 672
Carroll plantation	185	38.9	832	8 455	14 795	10 355	19 645	5 313	9 431
Charleston town	1 187	40.5	377	25 980	29 650	26 983	30 636	7 403	16 134
Chester town	442	52.0	570	27 876	32 350	27 464	32 913	19 065	32 967
Clifton town	607	46.3	468	22 321	26 581	21 603	27 076	17 984	23 726
Corinna town	2 196	46.4	306	20 998	23 704	23 952	26 485	10 360	13 197
Corinth town	2 177	46.2	382	25 065	27 706	27 855	30 319	9 489	14 422
Dexter town	4 419	11.4	757	18 691	25 261	21 403	28 473	11 750	16 229
Dexter CDP	2 650	11.4	806	17 181	24 114	19 499	29 421	12 402	17 373
Dixmont town	1 007	47.2	497	25 529	30 532	28 188	33 038	7 730	15 248
Drew plantation	43	41.9	1 222	3 518	17 966	12 961	19 308	1 240	30 641
East Central Penobscot unorg.	12	–	–	–	–	–	–	–	–
East Millinocket town	2 166	48.6	333	29 140	33 020	36 019	40 682	8 985	13 168
East Millinocket CDP	2 075	48.6	338	28 677	32 826	36 052	40 800	9 096	13 347
Eddington town	1 947	46.6	414	28 571	31 608	30 878	34 443	13 750	20 000
Edinburg town	107	48.6	1 145	23 488	35 840	25 794	36 781	1 888	8 867
Enfield town	1 476	43.7	559	27 642	30 501	29 224	33 990	8 985	16 960
Etna town	977	40.2	551	22 862	28 371	23 031	29 965	7 430	19 293
Exeter town	937	45.6	536	21 722	27 154	25 120	29 062	12 454	17 669
Garland town	1 064	40.2	325	19 752	23 679	19 981	24 826	12 630	22 935
Glenburn town	3 198	13.4	535	28 236	36 169	30 606	39 001	8 005	22 640
Greenbush town	1 309	44.0	305	23 549	28 361	25 149	30 521	11 238	20 864
Greenfield town	267	34.5	834	18 777	31 588	23 266	37 567	6 518	11 915
Hampden town	5 974	11.6	656	30 854	36 116	35 665	41 226	16 525	21 490
Hampden CDP	3 895	11.9	912	30 031	37 105	33 344	41 422	19 015	22 451
Hermon town	3 755	16.1	689	29 792	34 363	32 454	37 095	11 725	21 843
Holden town	2 952	11.8	1 314	26 422	37 158	35 186	41 963	9 670	19 457
Howland town	1 435	40.7	457	21 694	25 163	24 923	29 837	7 963	11 579
Howland CDP	1 304	40.6	498	20 632	24 786	24 661	29 854	7 849	11 373
Hudson town	1 048	44.6	526	25 568	28 849	25 758	28 974	7 900	21 262
Kenduskeag town	1 234	44.4	391	23 862	27 635	26 171	29 614	8 543	15 021
Kingman unorg.	246	16.7	1 248	15 651	25 346	15 742	25 847	998	29 501
Lagrange town	557	39.1	534	21 459	26 678	23 128	29 573	15 607	21 809
Lakeville town	45	46.7	1 015	9 435	19 685	10 062	19 463	–	22 500
Lee town	832	46.8	596	25 358	30 561	27 376	32 303	9 984	16 012
Levant town	1 627	36.5	344	25 475	30 349	25 734	31 248	11 992	25 705
Lincoln town	5 587	11.8	420	20 754	26 228	24 076	32 007	8 816	14 083
Lincoln CDP	3 399	12.0	565	18 264	24 336	20 966	31 473	8 869	14 913
Lowell town	267	45.3	644	23 134	26 642	25 227	29 659	8 820	18 556

Table 19. **Percent in Sample, Standard Error, and Confidence Bounds for Population Characteristics: 1990**—Con.

[For definitions of terms and meanings of symbols, see text]

State County County Subdivision Place	Persons		Per capita income in 1989 (dollars) —Standard error	Median income in 1989 (dollars)					
				Household		Family		Nonfamily household	
				90-percent confidence bounds		90-percent confidence bounds		90-percent confidence bounds	
	100-percent count	Percent in sample		Lower	Upper	Lower	Upper	Lower	Upper
Penobscot County—Con.									
Mattawamkeag town	830	48.3	420	19 607	25 536	24 925	32 979	7 027	9 590
Maxfield town	86	54.7	1 129	23 342	37 658	23 342	37 658	–	–
Medway town	1 922	47.8	319	30 505	33 864	33 149	36 876	9 648	22 518
Milford town	2 884	15.7	471	25 082	29 665	27 365	33 539	13 448	21 252
Milford CDP	2 228	16.3	522	24 713	30 312	27 376	32 963	13 613	21 175
Millinocket town	6 956	12.4	488	30 375	34 588	34 515	38 219	12 307	19 131
Millinocket CDP	6 922	12.4	491	30 314	34 518	34 446	38 026	12 301	19 140
Mount Chase town	254	42.9	839	17 636	25 107	17 325	28 969	7 251	20 574
Newburgh town	1 317	44.8	609	27 946	32 051	31 235	35 707	11 183	15 466
Newport town	3 036	16.9	889	20 750	24 268	23 109	30 061	10 737	18 856
Newport CDP	1 843	16.7	1 048	17 441	23 261	20 942	30 081	9 997	17 506
North Penobscot unorg.	403	12.9	826	17 189	25 758	20 680	26 571	5 835	33 253
Old Town city	8 317	12.4	494	21 419	24 863	27 472	33 777	11 036	15 508
Orono town	10 573	14.4	414	25 129	30 852	39 374	46 070	15 319	17 469
Orono CDP	9 789	14.4	419	23 917	30 665	39 220	47 997	15 085	17 294
Orrington town	3 309	14.7	592	31 401	37 695	34 097	41 449	9 528	18 893
Passadumkeag town	428	45.8	628	25 220	29 814	26 867	31 446	6 507	21 047
Patten town	1 256	44.7	424	17 757	22 171	21 484	28 560	7 071	11 212
Penobscot Indian Island Reservation	476	28.6	919	10 236	18 538	11 874	17 126	3 108	19 144
Plymouth town	1 152	43.2	389	22 342	26 414	25 024	27 760	6 390	19 088
Prentiss plantation	245	44.1	739	10 807	19 566	10 943	18 359	4 497	31 753
Seboeis plantation	40	22.5	2 298	10 954	19 341	13 389	43 815	5 771	12 195
Springfield town	406	46.6	644	17 758	27 113	22 209	30 440	6 123	13 979
Stacyville town	480	47.7	521	17 860	22 772	20 874	25 280	7 787	16 384
Stetson town	847	44.9	508	19 077	25 134	19 417	26 675	7 410	16 511
Twombly unorg.	–	–	–	–	–	–	–	–	–
Veazie town	1 633	46.4	478	28 042	31 991	32 414	35 805	15 684	19 790
Webster plantation	95	45.3	521	11 523	19 347	11 112	19 860	–	5 000
Whitney unorg.	–	–	–	–	–	–	–	–	–
Winn town	479	51.1	762	19 626	26 374	21 243	27 511	9 923	14 241
Woodville town	215	49.3	868	32 699	39 529	34 423	40 577	1 102	8 348
Piscataquis County	18 653	31.6	134	21 523	22 842	25 506	27 124	10 764	12 575
Abbot town	677	51.4	389	21 272	25 546	24 441	30 079	8 224	12 039
Atkinson town	332	31.0	933	22 350	32 231	21 600	32 231	–	–
Beaver Cove town	104	38.5	1 373	33 972	46 911	33 196	46 630	26 753	52 896
Blanchard unorg.	78	34.6	2 127	8 348	21 437	21 808	51 554	5 512	11 835
Bowerbank town	72	33.3	1 505	16 956	33 826	29 467	34 820	628	9 059
Brownville town	1 506	43.6	323	19 781	22 601	22 342	27 414	7 970	11 368
Dover-Foxcroft town	4 657	16.3	410	21 499	26 162	24 014	30 443	12 096	16 642
Dover-Foxcroft CDP	3 077	15.9	540	20 137	27 274	27 030	33 165	11 977	17 125
Greenville town	1 884	40.7	363	18 007	22 067	24 300	28 886	9 326	11 897
Greenville CDP	1 601	41.7	386	17 316	21 804	23 672	28 471	8 948	11 931
Guilford town	1 710	46.1	393	19 642	22 502	24 007	27 889	10 007	14 414
Guilford CDP	1 082	45.0	459	17 301	20 374	21 372	26 833	8 779	13 928
Kingsbury plantation	13	46.2	5 461	–	75 000	–	75 000	–	–
Lake View plantation	23	13.0	1 255	–	22 500	–	22 500	–	15 000
Medford town	194	23.7	1 275	18 042	24 583	22 579	28 375	2 512	9 972
Milo town	2 600	17.3	405	19 492	25 379	25 607	31 136	7 197	13 939
Milo CDP	2 129	17.9	447	20 271	27 115	26 502	31 586	6 100	10 644
Monson town	744	45.6	627	19 683	25 728	23 113	28 345	12 017	18 400
Northeast Piscataquis unorg.	218	31.2	2 493	16 480	29 779	16 455	35 880	4 548	30 226
Northwest Piscataquis unorg.	141	44.0	1 035	18 307	26 463	18 638	27 108	3 409	38 523
Parkman town	790	39.6	678	14 545	20 626	16 474	23 285	5 948	14 179
Sangerville town	1 398	42.3	308	21 568	25 700	24 625	29 217	6 958	10 436
Sebec town	554	19.3	954	19 695	33 509	20 146	32 550	4 229	42 886
Shirley town	271	49.8	781	20 760	30 274	22 304	35 798	14 311	22 586
Southeast Piscataquis unorg.	247	31.6	1 174	15 164	31 086	14 863	31 387	2 870	47 826
Wellington town	270	41.9	543	13 489	20 190	14 746	22 360	4 631	8 797
Willimantic town	170	48.8	730	25 356	30 512	21 707	30 584	27 901	46 898
Sagadahoc County	33 535	22.2	168	31 371	32 534	35 088	36 615	16 689	18 661
Arrowsic town	498	47.2	734	32 177	40 451	34 727	41 061	18 315	26 174
Bath city	9 799	12.2	440	28 120	31 630	32 587	36 057	15 534	19 713
Bowdoin town	2 207	44.3	321	31 371	35 116	33 445	37 134	17 798	22 105
Bowdoinham town	2 192	45.3	393	30 644	33 227	34 925	40 492	15 315	18 009
Georgetown town	914	45.1	819	26 993	30 866	32 445	39 121	14 697	18 959
Perkins unorg.	6	–	–	–	–	–	–	–	–
Phippsburg town	1 815	45.5	422	29 045	32 399	31 303	35 801	16 615	23 769
Richmond town	3 072	16.3	454	25 439	31 355	30 668	36 226	10 036	12 464
Richmond CDP	1 775	16.7	598	20 165	27 767	26 492	36 988	9 061	12 156
Topsham town	8 746	12.3	418	32 105	36 693	34 915	40 666	15 494	21 616
Topsham CDP	6 147	12.5	535	31 773	38 248	34 089	41 200	15 689	21 932
West Bath town	1 716	46.4	540	36 532	39 787	39 663	42 255	25 730	30 219
Woolwich town	2 570	17.2	966	32 077	38 307	34 464	40 625	16 078	29 407
Somerset County	49 767	27.1	105	22 359	23 335	26 122	27 264	10 915	12 121
Anson town	2 382	15.2	522	18 875	26 205	20 636	28 527	9 309	18 109
Athens town	897	47.6	464	17 509	19 991	18 070	20 721	6 529	10 878
Bingham town	1 230	43.8	326	14 336	19 388	19 742	23 867	6 914	9 576
Bingham CDP	1 071	45.0	331	14 051	19 357	20 036	23 857	6 795	9 423
Brightan plantation	94	43.6	1 009	12 837	24 495	13 240	24 029	4 676	41 097
Cambridge town	490	36.1	568	16 801	24 330	16 694	23 853	8 962	27 903
Canaan town	1 636	47.0	334	24 226	28 402	26 093	30 280	11 074	17 290
Caratunk town	98	44.9	3 296	12 139	30 869	16 415	31 651	960	31 301
Central Somerset unorg.	289	32.9	854	12 009	21 977	14 287	24 800	6 735	12 171
Cornville town	1 008	50.6	517	23 735	28 080	25 667	30 889	10 924	17 882
Dennistown plantation	32	21.9	2 311	5 532	34 368	5 214	34 906	–	10 000
Detroit town	751	49.5	375	19 696	24 011	22 000	27 437	11 585	16 721
Embden town	659	38.5	552	18 793	24 725	23 750	30 521	8 233	12 147
Fairfield town	6 718	14.5	379	24 119	29 174	28 888	33 199	8 021	14 550
Fairfield CDP	2 794	15.4	545	18 350	23 647	22 341	30 585	7 600	14 070
Harmony town	838	50.7	544	15 974	19 747	20 109	25 081	6 798	10 818
Hartland town	1 806	45.6	331	21 755	24 831	25 415	29 340	10 964	16 653
Hartland CDP	1 038	43.8	348	21 935	25 013	24 487	30 742	9 284	17 182
Highland plantation	38	42.1	1 477	4 106	20 894	4 064	28 476	2 091	21 194
Jackman town	920	35.4	785	18 121	24 674	24 688	35 312	10 199	14 036
Madison town	4 725	16.9	430	19 708	23 684	23 012	27 364	8 750	12 734
Madison CDP (pt.)	2 956	17.3	566	17 197	21 717	19 673	26 194	7 362	12 414
Mercer town	593	50.8	531	26 192	33 953	27 920	35 255	10 406	33 986
Moose River town	233	38.2	840	22 714	34 079	31 729	37 804	7 142	23 098
Moscow town	608	46.2	353	16 416	21 473	15 937	20 853	8 742	23 743

Table 19. **Percent in Sample, Standard Error, and Confidence Bounds for Population Characteristics: 1990**—Con.

[For definitions of terms and meanings of symbols, see text]

State / County / County Subdivision / Place	Persons: 100-percent count	Persons: Percent in sample	Per capita income in 1989 (dollars) —Standard error	Median income in 1989 (dollars): Household, 90-percent confidence bounds: Lower	Household: Upper	Family, 90-percent confidence bounds: Lower	Family: Upper	Nonfamily household, 90-percent confidence bounds: Lower	Nonfamily household: Upper
Somerset County—Con.									
New Portland town	789	42.3	490	20 345	22 511	21 033	25 645	8 645	13 537
Norridgewock town	3 105	16.2	625	21 995	29 662	27 854	33 787	7 912	16 401
Madison CDP (pt.)	–	–	–	–	–	–	–	–	–
Norridgewock CDP	1 496	15.1	1 061	22 791	31 092	28 410	35 751	7 930	18 444
Northeast Somerset unorg.	377	11.1	1 704	12 641	29 591	13 985	33 368	7 486	29 731
Northwest Somerset unorg.	8	–	–	–	–	–	–	–	–
Palmyra town	1 867	46.8	324	21 944	24 749	24 732	27 947	8 037	13 134
Pittsfield town	4 190	17.4	625	21 186	24 399	23 483	30 227	10 363	14 620
Pittsfield CDP	3 222	16.6	702	20 804	24 563	23 750	31 045	9 690	15 288
Pleasant Ridge plantation	91	41.8	1 307	11 753	26 657	11 735	32 831	4 998	27 497
Ripley town	445	43.1	909	22 742	26 694	24 747	29 611	5 204	21 824
St. Albans town	1 724	48.9	387	23 323	26 354	24 603	26 984	13 438	20 426
Seboomook Lake unorg.	19	10.5	–	–	12 500	–	12 500	–	–
Skowhegan town	8 725	14.6	393	20 892	23 804	26 016	30 459	9 150	12 782
Skowhegan CDP	6 990	14.8	412	20 360	23 357	25 159	30 081	9 545	13 564
Smithfield town	865	47.6	413	23 961	29 819	26 973	33 331	14 410	19 470
Solon town	916	40.4	775	16 777	21 564	17 213	22 712	8 230	19 174
Starks town	508	40.6	660	19 546	26 283	21 436	30 691	8 180	15 669
The Forks plantation	30	46.7	1 260	9 583	29 014	13 575	31 425	5 641	19 196
West Forks plantation	63	41.3	1 704	7 627	26 204	12 893	37 107	1 674	16 658
Waldo County	33 018	36.2	119	22 612	23 684	26 302	27 257	11 379	12 344
Belfast city	6 355	12.0	607	17 109	22 173	22 370	28 806	8 419	12 341
Belmont town	652	50.8	375	21 735	25 784	22 831	27 695	9 348	18 667
Brooks town	900	47.0	402	15 113	20 001	20 338	24 261	8 168	11 841
Burnham town	961	40.6	375	17 435	21 332	20 335	24 032	6 365	10 002
Frankfort town	1 020	41.5	387	20 466	26 327	21 093	27 379	7 302	18 061
Freedom town	593	47.2	662	18 303	22 524	20 266	25 815	8 505	18 726
Islesboro town	579	45.1	1 020	21 062	24 682	23 463	33 051	13 517	21 345
Jackson town	415	40.2	706	20 622	25 943	22 214	33 501	6 797	20 759
Knox town	681	48.5	485	17 377	23 221	18 051	25 669	9 736	17 728
Liberty town	790	43.7	349	17 728	21 751	19 974	25 010	6 991	13 411
Lincolnville town	1 809	46.0	506	23 913	27 111	26 869	31 185	13 308	16 311
Monroe town	802	49.1	613	21 799	26 901	22 265	30 520	9 135	14 953
Montville town	877	41.8	729	19 289	27 230	25 546	31 096	8 099	12 344
Morrill town	644	46.1	467	21 741	27 779	24 982	31 518	12 739	18 481
Northport town	1 201	43.8	818	21 798	26 108	23 580	29 431	13 231	21 988
Palermo town	1 021	49.2	430	24 866	28 293	26 334	31 249	13 261	23 742
Prospect town	542	42.8	648	26 728	33 588	28 743	34 782	10 788	18 458
Searsmont town	938	44.8	629	22 272	25 920	24 505	28 284	8 783	14 551
Searsport town	2 603	46.9	252	22 012	24 544	25 128	27 826	11 178	13 813
Searsport CDP	1 151	44.5	422	21 962	25 874	25 977	29 848	10 808	13 729
Stockton Springs town	1 383	48.8	423	27 958	31 376	31 532	35 255	12 604	17 292
Swanville town	1 130	44.8	402	19 070	23 489	22 624	26 089	7 738	16 340
Thorndike town	702	44.9	633	16 964	23 077	22 578	28 071	7 065	11 649
Troy town	802	47.1	605	19 757	23 175	23 049	25 864	4 988	11 128
Unity town	1 817	42.7	402	18 500	22 042	21 741	28 128	10 086	14 070
Waldo town	626	44.7	460	16 080	21 590	19 055	23 327	7 018	11 812
Winterport town	3 175	16.3	761	28 190	32 216	30 944	35 774	11 493	21 505
Winterport CDP	1 274	16.7	1 169	26 904	32 455	30 134	36 533	8 624	26 328
Washington County	35 308	38.6	88	19 556	20 362	23 295	24 348	8 395	9 212
Addison town	1 114	45.2	501	15 987	18 664	17 041	21 298	7 325	13 347
Alexander town	478	46.0	698	20 214	25 850	21 709	29 349	4 866	15 793
Baileyville town	2 031	47.4	375	27 199	30 795	31 598	35 226	11 580	15 866
Woodland CDP	1 287	46.9	536	25 268	30 195	30 834	35 931	8 704	13 532
Baring town	275	41.1	941	19 986	30 632	24 997	33 003	4 086	9 070
Beals town	667	25.0	698	15 650	19 640	16 787	23 710	5 523	11 036
Beddington town	43	30.2	1 615	15 242	27 137	3 991	45 504	–	27 500
Calais city	3 963	13.0	545	21 391	28 459	29 115	34 872	7 480	13 960
Centerville town	30	43.3	2 052	5 485	40 589	8 640	41 153	–	5 000
Charlotte town	271	29.5	1 309	19 298	30 421	21 466	42 531	2 540	12 448
Cherryfield town	1 183	45.6	382	17 766	21 404	21 559	26 569	8 653	12 452
Codyville plantation	35	40.0	2 058	7 885	42 433	7 885	42 433	–	–
Columbia town	437	45.5	475	15 575	21 328	15 117	25 337	6 074	20 879
Columbia Falls town	552	48.4	524	18 183	23 692	22 928	30 072	4 739	9 513
Cooper town	124	26.6	1 321	15 875	38 975	12 458	39 575	–	20 000
Crawford town	89	46.1	679	15 938	29 297	11 313	30 264	1 276	27 075
Cutler town	779	37.2	467	19 057	21 891	19 882	23 039	7 229	18 359
Danforth town	710	43.1	376	14 636	21 219	21 735	25 172	5 394	7 143
Deblois town	73	52.1	1 000	20 168	28 887	18 350	28 600	22 572	74 570
Dennysville town	355	40.8	844	14 628	20 429	17 434	23 692	5 652	8 728
East Central Washington unorg.	661	36.3	591	15 472	20 079	17 732	26 259	5 505	12 750
East Machias town	1 218	37.9	582	18 073	23 167	22 318	26 334	5 198	12 416
Eastport city	1 965	37.4	436	16 088	18 835	19 762	22 231	7 123	9 227
Grand Lake Stream plantation	174	47.7	1 220	16 066	27 711	15 740	28 315	12 883	29 617
Harrington town	893	41.8	467	15 346	18 432	17 140	21 403	6 884	11 209
Jonesboro town	585	43.6	822	19 084	27 161	19 738	27 881	5 971	17 732
Jonesport town	1 525	46.5	272	14 098	17 026	17 746	20 456	6 234	8 556
Lubec town	1 853	44.8	366	13 238	15 685	18 234	21 359	6 400	7 530
Machias town	2 569	40.4	304	17 473	20 829	23 383	28 181	7 098	9 154
Machias CDP	1 773	38.2	374	15 615	19 551	22 202	28 708	6 679	8 815
Machiasport town	1 166	36.4	591	21 576	27 031	24 121	29 393	11 947	21 272
Marshfield town	461	40.1	738	30 203	36 411	35 260	39 538	6 276	15 118
Meddybemps town	133	33.8	1 614	14 424	27 626	16 720	32 133	4 041	15 480
Milbridge town	1 305	38.3	338	15 506	19 028	18 837	21 472	5 904	8 476
Northfield town	99	28.3	2 438	10 672	30 081	18 772	57 306	5 795	15 172
North Washington unorg.	496	48.0	524	18 694	23 558	21 981	28 307	10 128	12 372
Passamaquoddy Indian Township Reservation	617	49.1	300	16 190	19 659	15 891	19 370	5 846	13 041
Passamaquoddy Pleasant Point Reservation	572	25.0	825	12 940	23 112	13 739	23 050	5 617	14 730
Pembroke town	852	44.6	363	15 282	18 309	16 676	21 708	6 479	12 133
Perry town	758	45.9	487	22 180	27 289	26 344	29 857	5 298	12 451
Princeton town	973	48.0	371	21 538	24 771	24 405	30 968	7 768	11 617
Robbinston town	495	45.7	626	19 992	28 763	25 940	34 840	5 571	9 099
Roque Bluffs town	234	37.2	980	18 165	24 729	22 604	29 271	7 033	18 963
Steuben town	1 084	44.5	358	14 430	18 206	17 253	21 576	8 003	11 346
Talmadge town	62	38.7	1 680	3 951	15 915	4 322	17 232	1 742	50 647
Topsfield town	235	47.2	1 668	22 529	28 878	21 235	32 259	9 056	24 278

Table 19. **Percent in Sample, Standard Error, and Confidence Bounds for Population Characteristics: 1990**—Con.

[For definitions of terms and meanings of symbols, see text]

State County County Subdivision Place	Persons		Per capita income in 1989 (dollars) —Standard error	Median income in 1989 (dollars)					
				Household		Family		Nonfamily household	
				90-percent confidence bounds		90-percent confidence bounds		90-percent confidence bounds	
	100-percent count	Percent in sample		Lower	Upper	Lower	Upper	Lower	Upper
Washington County—Con.									
Vanceboro town	201	46.8	710	15 866	20 329	15 587	21 723	7 817	18 668
Waite town	119	41.2	905	13 252	30 199	25 855	31 419	6 092	11 835
Wesley town	146	39.0	1 154	7 385	21 210	7 952	24 333	2 364	8 242
Whiting town	407	35.9	662	18 669	27 329	20 510	30 419	9 238	26 346
Whitneyville town	241	48.1	421	16 938	21 124	17 181	20 903	11 871	23 648
York County	164 587	15.5	103	32 075	32 889	36 782	37 688	17 349	18 457
Acton town	1 727	46.2	472	28 355	31 667	29 643	34 123	17 728	22 423
Alfred town	2 238	15.0	624	27 702	37 916	30 532	39 800	10 034	20 998
Arundel town	2 669	41.9	343	31 502	35 709	35 306	38 860	12 398	19 474
Berwick town	5 995	11.2	515	33 430	37 742	35 772	41 338	14 145	21 972
Biddeford city	20 710	13.2	284	26 977	30 117	32 770	35 249	14 295	16 764
Buxton town	6 494	11.7	629	35 163	40 177	37 039	41 992	16 056	24 164
Cornish town	1 178	46.5	396	26 679	30 446	30 291	36 337	9 285	17 706
Dayton town	1 197	45.4	509	32 102	37 167	35 518	40 882	9 192	15 725
Eliot town	5 329	15.3	540	36 015	40 704	40 124	45 344	16 271	24 291
South Eliot CDP	3 112	14.8	728	32 675	39 083	37 232	45 619	15 884	25 868
Hollis town	3 573	14.7	510	30 588	36 222	32 634	38 578	11 036	19 969
Kennebunk town	8 004	10.8	785	35 912	40 358	40 693	46 522	17 884	28 477
Kennebunk CDP	4 206	10.8	1 200	34 116	39 374	38 448	47 453	17 862	33 520
Kennebunkport town	3 356	8.9	1 676	29 382	39 844	38 754	51 242	18 861	27 822
Kennebunkport CDP	1 100	10.6	2 676	27 254	48 439	30 912	51 439	20 739	51 749
Kittery town	9 372	11.6	540	31 727	36 155	36 515	41 174	18 892	25 767
Kittery CDP	5 151	11.2	669	27 999	34 132	31 137	39 023	17 896	27 044
Kittery Point CDP	1 093	11.9	1 535	39 460	49 574	47 816	54 909	20 044	32 029
Lebanon town	4 263	15.0	543	31 322	36 570	32 235	38 999	11 930	25 832
Limerick town	1 688	46.6	313	28 749	31 636	31 576	34 839	11 654	18 472
Limington town	2 796	15.5	535	28 550	33 828	30 458	37 468	6 244	17 577
Lyman town	3 390	15.3	580	32 693	40 837	35 587	42 193	12 116	30 270
Newfield town	1 042	44.4	392	28 362	32 394	29 136	33 450	16 143	28 178
North Berwick town	3 793	14.6	619	34 869	41 136	37 287	43 857	9 383	22 005
North Berwick CDP	1 568	13.9	927	23 603	35 417	27 899	42 421	6 196	21 190
Ogunquit town	974	40.7	910	28 564	34 002	38 336	44 443	17 627	20 222
Old Orchard Beach town	7 789	11.3	517	26 129	30 274	30 839	36 042	14 781	20 202
Old Orchard Beach CDP	7 789	11.3	517	26 129	30 274	30 839	36 042	14 781	20 202
Parsonsfield town	1 472	42.8	567	23 916	28 633	27 370	31 271	8 981	13 907
Saco city	15 181	13.8	353	31 217	33 985	35 847	38 737	17 414	21 130
Sanford town	20 463	13.1	259	26 173	29 641	31 705	34 268	14 691	16 829
Sanford CDP	10 296	12.1	354	22 824	26 531	30 187	33 915	13 205	17 515
South Sanford CDP	3 929	15.3	564	29 268	34 003	32 697	36 164	12 014	16 579
Springvale CDP	3 542	14.0	643	20 460	27 600	25 789	32 524	10 154	16 944
Shapleigh town	1 911	44.4	277	29 314	31 944	31 453	34 386	12 722	20 458
South Berwick town	5 877	12.4	642	35 925	40 987	39 860	45 805	19 252	30 728
Waterboro town	4 510	15.0	486	29 612	33 438	30 869	36 280	11 920	21 830
Wells town	7 778	11.5	595	31 819	36 776	38 717	43 567	15 762	19 447
York town	9 818	11.6	650	37 010	41 039	41 325	47 091	19 285	25 031
Cape Neddick CDP	2 193	10.4	925	32 309	40 848	36 792	47 335	20 308	27 726
York Harbor CDP	2 555	11.0	1 565	31 755	46 115	37 783	57 025	18 396	31 263

Table 20. **Percent in Sample, Standard Error, and Confidence Bounds for Population Characteristics: 1990**

[For definitions of terms and meanings of symbols, see text]

State County Place and [In Selected States] County Subdivision	Persons		Per capita income in 1989 (dollars) —Standard error	Median income in 1989 (dollars)					
				Household		Family		Nonfamily household	
				90-percent confidence bounds		90-percent confidence bounds		90-percent confidence bounds	
	100-percent count	Percent in sample		Lower	Upper	Lower	Upper	Lower	Upper
The State	**1 227 928**	**22.3**	**30**	**27 719**	**27 989**	**32 303**	**32 553**	**15 368**	**15 660**
COUNTY									
Androscoggin County	105 259	16.1	121	26 535	27 424	31 509	32 475	13 593	14 762
Aroostook County	86 936	28.9	78	21 950	22 512	25 960	26 747	9 539	10 382
Cumberland County	243 135	15.3	103	31 978	32 642	38 304	39 340	19 030	19 950
Franklin County	29 008	29.9	130	23 835	25 030	28 653	30 123	11 662	13 061
Hancock County	46 948	34.5	108	24 847	25 630	29 353	30 390	12 637	13 812
Kennebec County	115 904	20.5	102	28 176	29 057	32 843	33 907	15 078	16 157
Knox County	36 310	25.3	164	24 815	26 001	29 578	30 872	14 291	15 703
Lincoln County	30 357	34.1	153	27 790	28 957	31 679	32 815	15 153	16 487
Oxford County	52 602	29.7	105	24 054	25 015	27 985	28 987	12 607	13 844
Penobscot County	146 601	22.7	85	26 281	26 980	31 227	31 940	14 825	15 650
Piscataquis County	18 653	31.6	134	21 523	22 842	25 506	27 124	10 764	12 575
Sagadahoc County	33 535	22.2	168	31 371	32 534	35 088	36 615	16 689	18 661
Somerset County	49 767	27.1	105	22 359	23 335	26 122	27 264	10 915	12 121
Waldo County	33 018	36.2	119	22 612	23 684	26 302	27 257	11 379	12 344
Washington County	35 308	38.6	88	19 556	20 362	23 295	24 348	8 395	9 212
York County	164 587	15.5	103	32 075	32 889	36 782	37 688	17 349	18 457
PLACE AND COUNTY SUBDIVISION									
Abbot town, Piscataquis County	677	51.4	389	21 272	25 546	24 441	30 079	8 224	12 039
Acton town, York County	1 727	46.2	472	28 355	31 667	29 643	34 123	17 728	22 423
Addison town, Washington County	1 114	45.2	501	15 987	18 664	17 041	21 298	7 325	13 347
Albion town, Kennebec County	1 736	49.7	345	24 137	26 885	26 440	29 888	10 171	16 023
Alexander town, Washington County	478	46.0	698	20 214	25 850	21 709	29 349	4 866	15 793
Alfred town, York County	2 238	15.0	624	27 702	37 916	30 532	39 800	10 034	20 998
Allagash town, Aroostook County	359	45.7	596	10 439	13 980	12 241	19 570	4 279	6 821
Alna town, Lincoln County	571	47.8	802	27 123	33 855	32 407	40 093	10 369	19 279
Alton town, Penobscot County	771	34.8	1 230	27 659	32 555	27 780	32 346	13 385	40 729
Amherst town, Hancock County	226	43.4	1 671	21 260	27 810	23 501	31 097	6 106	18 594
Amity town, Aroostook County	186	46.2	843	20 313	25 832	20 207	27 922	6 451	24 285
Andover town, Oxford County	953	51.2	499	22 078	25 326	25 255	28 578	9 580	12 674
Anson town, Somerset County	2 382	15.2	522	18 875	26 205	20 636	28 527	9 309	18 109
Appleton town, Knox County	1 069	48.2	443	22 521	27 374	25 681	30 733	12 503	15 616
Argyle unorg., Penobscot County	202	13.9	1 608	13 313	31 273	13 201	48 531	6 545	30 697
Arrowsic town, Sagadahoc County	498	47.2	734	32 177	40 451	34 727	41 061	18 315	26 174
Arundel town, York County	2 669	41.9	343	31 502	35 709	35 306	38 860	12 398	19 474
Ashland town, Aroostook County	1 542	48.2	364	23 798	26 509	27 410	30 218	8 426	12 481
Athens town, Somerset County	897	47.6	464	17 509	19 991	18 070	20 721	6 529	10 878
Atkinson town, Piscataquis County	332	31.0	933	22 350	32 231	21 600	32 231	–	–
Auburn city, Androscoggin County	24 309	14.9	302	26 562	28 545	31 637	34 058	14 437	16 407
Augusta city, Kennebec County	21 325	13.1	309	24 740	26 797	31 862	34 745	14 079	17 377
Aurora town, Hancock County	82	45.1	760	16 232	19 783	16 254	19 994	–	17 500
Avon town, Franklin County	559	44.7	476	15 192	20 157	17 051	23 557	6 657	11 360
Baileyville town, Washington County	2 031	47.4	375	27 199	30 795	31 598	35 226	11 580	15 866
Baldwin town, Cumberland County	1 219	45.1	492	31 738	35 750	32 459	37 147	7 050	16 597
Bancroft town, Aroostook County	66	56.1	1 574	6 291	16 743	5 499	12 257	4 508	55 493
Bangor city, Penobscot County	33 181	13.7	286	23 867	25 742	31 088	33 370	15 457	17 239
Bar Harbor CDP, Hancock County	2 768	15.6	889	22 798	29 584	32 123	40 773	10 210	15 034
Bar Harbor town, Hancock County	4 443	19.7	612	25 574	29 875	32 954	39 270	11 234	15 550
Baring town, Washington County	275	41.1	941	19 986	30 632	24 997	33 003	4 086	9 070
Bath city, Sagadahoc County	9 799	12.2	440	28 120	31 630	32 587	36 057	15 534	19 713
Beals town, Washington County	667	25.0	698	15 650	19 640	16 787	23 710	5 523	11 036
Beaver Cove town, Piscataquis County	104	38.5	1 373	33 972	46 911	33 196	46 630	26 753	52 896
Beddington town, Washington County	43	30.2	1 615	15 242	27 137	3 991	45 504	–	27 500
Belfast city, Waldo County	6 355	12.0	607	17 109	22 173	22 370	28 806	8 419	12 341
Belgrade town, Kennebec County	2 375	16.5	899	29 508	36 656	34 952	42 839	14 525	25 066
Belmont town, Waldo County	652	50.8	375	21 735	25 784	22 831	27 695	9 348	18 667
Benton town, Kennebec County	2 312	45.9	283	28 822	31 495	31 456	34 655	12 493	18 510
Berwick town, York County	5 995	11.2	515	33 430	37 742	35 772	41 338	14 145	21 972
Bethel town, Oxford County	2 329	18.2	634	24 129	30 014	27 742	33 630	13 636	19 637
Biddeford city, York County	20 710	13.2	284	26 977	30 117	32 770	35 249	14 295	16 764
Bingham CDP, Somerset County	1 071	45.0	331	14 051	19 357	20 036	23 857	6 795	9 423
Bingham town, Somerset County	1 230	43.8	326	14 336	19 388	19 742	23 867	6 914	9 576
Blaine town, Aroostook County	784	47.4	457	22 194	27 013	25 905	30 996	7 659	14 589
Blanchard unorg., Piscataquis County	78	34.6	2 127	8 348	21 437	21 808	51 554	5 512	11 835
Blue Hill town, Hancock County	1 941	44.2	457	24 548	27 717	28 554	31 938	13 124	16 876
Boothbay town, Lincoln County	2 648	15.7	1 029	25 019	30 951	27 809	33 627	11 097	19 414
Boothbay Harbor CDP, Lincoln County	1 267	46.9	594	23 288	26 697	28 747	32 691	13 084	17 119
Boothbay Harbor town, Lincoln County	2 347	47.1	416	26 232	29 043	30 955	33 918	13 951	17 549
Bowdoin town, Sagadahoc County	2 207	44.3	321	31 371	35 116	33 445	37 134	17 798	22 105
Bowdoinham town, Sagadahoc County	2 192	45.3	393	30 644	33 227	34 925	40 492	15 315	18 009
Bowerbank town, Piscataquis County	72	33.3	1 505	16 956	33 826	29 467	34 820	628	9 059
Bradford town, Penobscot County	1 103	44.8	504	20 890	25 593	24 612	30 440	6 344	10 009
Bradley town, Penobscot County	1 136	46.8	376	25 574	30 589	30 340	35 271	8 375	15 800
Bremen town, Lincoln County	674	45.3	1 046	23 828	28 809	26 139	34 339	11 375	19 025
Brewer city, Penobscot County	9 021	16.0	472	26 740	29 884	30 584	34 996	14 171	20 119
Bridgewater town, Aroostook County	647	39.1	551	17 551	21 621	19 301	23 330	8 091	15 718
Bridgton CDP, Cumberland County	2 195	10.3	1 058	19 433	24 830	22 993	29 965	7 008	15 365
Bridgton town, Cumberland County	4 307	11.5	625	22 336	26 121	25 113	30 698	8 373	15 523
Brighton plantation, Somerset County	94	43.6	1 009	12 837	24 495	13 240	24 029	4 676	41 097
Bristol town, Lincoln County	2 326	46.1	505	24 545	27 536	28 495	31 396	13 620	16 970
Brooklin town, Hancock County	785	43.1	824	18 861	23 037	22 035	26 299	11 107	16 456
Brooks town, Waldo County	900	47.0	402	15 113	20 001	20 338	24 261	8 168	11 841
Brooksville town, Hancock County	760	45.8	816	19 499	22 723	20 975	24 215	9 879	17 300
Brownfield town, Oxford County	1 034	44.0	498	20 291	23 814	23 111	27 325	8 458	14 690
Brownville town, Piscataquis County	1 506	43.6	323	19 781	22 601	22 342	27 414	7 970	11 368
Brunswick CDP, Cumberland County	14 683	12.3	406	28 898	31 871	36 426	40 431	14 498	16 889
Brunswick town, Cumberland County	20 906	12.9	348	29 814	31 924	35 317	38 128	15 881	18 180
Brunswick Station CDP, Cumberland County	1 829	15.6	590	22 644	27 367	22 497	27 101	–	50 000

Table 20. **Percent in Sample, Standard Error, and Confidence Bounds for Population Characteristics: 1990**—Con.

[For definitions of terms and meanings of symbols, see text]

State County Place and [In Selected States] County Subdivision	Persons		Per capita income in 1989 (dollars) —Standard error	Median income in 1989 (dollars)					
				Household		Family		Nonfamily household	
				90-percent confidence bounds		90-percent confidence bounds		90-percent confidence bounds	
	100-percent count	Percent in sample		Lower	Upper	Lower	Upper	Lower	Upper
PLACE AND COUNTY SUBDIVISION—Con.									
Buckfield town, Oxford County	1 566	48.1	356	27 203	30 226	30 024	32 119	11 043	14 935
Bucksport CDP, Hancock County	2 989	14.7	578	21 322	26 246	24 745	33 549	10 753	18 310
Bucksport town, Hancock County	4 825	13.9	436	24 920	27 694	27 285	32 339	11 908	19 544
Burlington town, Penobscot County	360	46.9	964	22 708	28 523	25 849	31 204	5 732	9 723
Burnham town, Waldo County	961	40.6	375	17 435	21 332	20 335	24 032	6 365	10 002
Buxton town, York County	6 494	11.7	629	35 163	40 177	37 039	41 992	16 056	24 164
Byron town, Oxford County	111	40.5	1 861	23 282	38 435	30 718	57 654	6 662	33 411
Calais city, Washington County	3 963	13.0	545	21 391	28 459	29 115	34 872	7 480	13 960
Cambridge town, Somerset County	490	36.1	568	16 801	24 330	16 694	23 853	8 962	27 903
Camden CDP, Knox County	4 022	10.9	722	26 314	34 681	37 652	43 450	14 642	21 048
Camden town, Knox County	5 060	11.2	832	26 920	34 175	36 059	42 465	14 311	20 657
Canaan town, Somerset County	1 636	47.0	334	24 226	28 402	26 093	30 280	11 074	17 290
Canton town, Oxford County	951	45.3	410	18 806	23 779	20 118	25 048	11 455	17 256
Cape Elizabeth town, Cumberland County	8 854	16.6	789	45 687	50 172	50 170	57 506	24 154	33 239
Cape Neddick CDP, York County	2 193	10.4	925	32 309	40 848	36 792	47 335	20 308	27 726
Caratunk town, Somerset County	98	44.9	3 296	12 139	30 869	16 415	31 651	960	31 301
Caribou city, Aroostook County	9 415	15.4	341	21 108	23 459	23 505	26 811	9 056	13 168
Carmel town, Penobscot County	1 906	47.0	378	25 788	29 241	27 898	31 414	12 365	16 672
Carrabassett Valley town, Franklin County	325	40.3	1 944	23 637	31 173	28 559	48 588	16 101	22 596
Carroll plantation, Penobscot County	185	38.9	832	8 455	14 795	10 355	19 645	5 313	9 431
Carthage town, Franklin County	458	44.3	557	24 407	29 025	25 260	29 638	8 456	30 121
Cary plantation, Aroostook County	235	43.8	799	19 392	28 091	19 797	29 021	4 975	21 256
Casco town, Cumberland County	3 018	15.4	503	26 290	30 034	27 765	32 551	12 836	24 998
Castine town, Hancock County	1 161	32.7	793	30 959	40 099	38 211	50 105	12 459	20 770
Castle Hill town, Aroostook County	449	40.5	739	18 032	27 477	23 704	31 137	6 504	15 529
Caswell town, Aroostook County	408	44.6	485	17 483	21 753	20 470	22 465	5 638	14 723
Centerville town, Washington County	30	43.3	2 052	5 485	40 589	8 640	41 153	–	5 000
Central Aroostook unorg., Aroostook County	53	22.6	2 475	6 034	43 622	4 821	43 967	–	10 000
Central Hancock unorg., Hancock County	138	30.4	1 158	11 023	22 488	11 350	25 752	2 586	32 738
Central Somerset unorg., Somerset County	289	32.9	854	12 009	21 977	14 287	24 800	6 735	12 171
Chapman town, Aroostook County	422	44.1	596	23 051	30 850	28 434	32 149	8 855	20 864
Charleston town, Penobscot County	1 187	40.5	377	25 980	29 650	26 983	30 636	7 403	16 134
Charlotte town, Washington County	271	29.5	1 309	19 298	30 421	21 466	42 531	2 540	12 448
Chelsea town, Kennebec County	2 497	10.0	592	23 573	30 260	24 006	31 733	14 272	25 804
Cherryfield town, Washington County	1 183	45.6	382	17 766	21 404	21 559	26 569	8 653	12 452
Chester town, Penobscot County	442	52.0	570	27 876	32 350	27 464	32 913	19 065	32 967
Chesterville town, Franklin County	1 012	44.3	426	22 841	28 591	29 941	34 521	8 251	15 608
China town, Kennebec County	3 713	16.5	799	30 888	36 641	33 538	39 412	14 854	27 510
Chisholm CDP, Franklin County	1 653	15.2	661	21 434	30 436	24 655	33 627	5 995	15 840
Clifton town, Penobscot County	607	46.3	468	22 321	26 581	21 603	27 076	17 984	23 726
Clinton CDP, Kennebec County	1 485	16.0	660	21 624	31 647	27 210	33 881	6 435	12 879
Clinton town, Kennebec County	3 332	15.9	629	27 056	31 990	28 249	33 205	7 954	16 751
Codyville plantation, Washington County	35	40.0	2 058	7 885	42 433	7 885	42 433	–	–
Columbia town, Washington County	437	45.5	475	15 575	21 328	15 117	25 337	6 074	20 879
Columbia Falls town, Washington County	552	48.4	524	18 183	23 692	22 928	30 072	4 739	9 513
Connor unorg., Aroostook County	468	45.7	496	19 686	24 121	19 813	26 885	6 628	23 231
Cooper town, Washington County	124	26.6	1 321	15 875	38 975	12 458	39 575	–	20 000
Coplin plantation, Franklin County	120	47.5	1 919	25 393	36 143	26 907	36 384	2 447	22 021
Corinna town, Penobscot County	2 196	46.4	306	20 998	23 704	23 952	26 485	10 360	13 197
Corinth town, Penobscot County	2 177	46.2	382	25 065	27 706	27 855	30 319	9 489	14 422
Cornish town, York County	1 178	46.5	396	26 679	30 446	30 291	36 337	9 285	17 706
Cornville town, Somerset County	1 008	50.6	517	23 735	28 080	25 667	30 889	10 924	17 882
Cranberry Isles town, Hancock County	189	43.9	1 214	12 378	29 292	12 357	33 432	6 710	19 252
Crawford town, Washington County	89	46.1	679	15 938	29 297	11 313	30 264	1 276	27 075
Criehaven unorg., Knox County	–	–	–	–	–	–	–	–	–
Crystal town, Aroostook County	303	41.6	828	18 681	29 259	21 269	34 981	4 787	21 844
Cumberland town, Cumberland County	5 836	14.6	1 001	46 760	54 662	50 675	58 328	13 414	30 793
Cumberland Center CDP, Cumberland County	1 890	20.4	937	49 718	59 011	51 589	60 699	20 525	49 343
Cushing town, Knox County	988	50.2	641	23 791	26 835	26 287	29 940	13 753	19 785
Cutler town, Washington County	779	37.2	467	19 057	21 891	19 882	23 039	7 229	18 359
Cyr plantation, Aroostook County	142	45.1	1 080	12 744	28 141	15 998	31 401	2 166	10 695
Dallas plantation, Franklin County	161	39.1	1 191	19 777	29 678	23 924	32 291	7 345	28 033
Damariscotta town, Lincoln County	1 811	43.8	592	28 578	32 038	32 175	35 645	17 094	20 883
Damariscotta-Newcastle CDP, Lincoln County	1 567	39.5	734	28 077	33 716	33 753	39 247	15 986	20 845
Danforth town, Washington County	710	43.1	376	14 636	21 219	21 735	25 172	5 394	7 143
Dayton town, York County	1 197	45.4	509	32 102	37 167	35 518	40 882	9 192	15 725
Deblois town, Washington County	73	52.1	1 000	20 168	28 887	18 350	28 600	22 572	74 570
Dedham town, Hancock County	1 229	42.1	556	29 499	34 896	33 638	38 856	16 045	25 164
Deer Isle town, Hancock County	1 829	41.0	486	20 618	23 672	25 835	30 532	10 179	12 321
Denmark town, Oxford County	855	47.4	543	25 285	30 479	26 647	33 143	11 953	19 002
Dennistown plantation, Somerset County	32	21.9	2 311	5 532	34 368	5 214	34 906	–	10 000
Dennysville town, Washington County	355	40.8	844	14 628	20 429	17 434	23 692	5 652	8 728
Detroit town, Somerset County	751	49.5	375	19 696	24 011	22 000	27 437	11 585	16 721
Dexter CDP, Penobscot County	2 650	11.4	806	17 181	24 114	19 499	29 421	12 402	17 373
Dexter town, Penobscot County	4 419	11.4	757	18 691	25 261	21 403	28 473	11 750	16 229
Dixfield CDP, Oxford County	1 300	49.3	345	22 648	26 168	26 426	30 843	8 376	13 984
Dixfield town, Oxford County	2 574	49.2	244	23 750	26 046	26 896	30 618	9 932	15 438
Dixmont town, Penobscot County	1 007	47.2	497	25 529	30 532	28 188	33 038	7 730	15 248
Dover-Foxcroft town, Piscataquis County	4 657	16.3	410	21 499	26 162	24 014	30 443	12 096	16 642
Dover-Foxcroft CDP, Piscataquis County	3 077	15.9	540	20 137	27 274	27 030	33 165	11 977	17 125
Dresden town, Lincoln County	1 332	43.8	535	28 112	32 706	31 564	36 133	12 445	21 098
Drew plantation, Penobscot County	43	41.9	1 222	3 518	17 966	12 961	19 308	1 240	30 641
Durham town, Androscoggin County	2 842	13.9	609	31 865	40 129	32 510	41 695	20 799	28 859
Dyer Brook town, Aroostook County	243	47.3	1 559	20 693	29 538	21 498	29 835	2 228	68 316
E plantation, Aroostook County	64	48.4	1 062	7 947	28 333	9 790	30 704	5 399	9 688
Eagle Lake town, Aroostook County	942	43.1	358	16 027	20 710	20 452	24 325	6 707	9 407
Eastbrook town, Hancock County	289	50.5	645	23 048	26 442	24 626	27 265	5 760	13 597
East Central Franklin unorg., Franklin County	459	44.9	568	21 841	26 394	27 416	33 375	11 067	19 580
East Central Penobscot unorg., Penobscot County	12	–	–	–	–	–	–	–	–
East Central Washington unorg., Washington County	661	36.3	591	15 472	20 079	17 732	26 259	5 505	12 750

Table 20. **Percent in Sample, Standard Error, and Confidence Bounds for Population Characteristics: 1990**—Con.

[For definitions of terms and meanings of symbols, see text]

State County Place and [In Selected States] County Subdivision	Persons		Per capita income in 1989 (dollars) — Standard error	Median income in 1989 (dollars)					
				Household		Family		Nonfamily household	
				90-percent confidence bounds		90-percent confidence bounds		90-percent confidence bounds	
	100-percent count	Percent in sample		Lower	Upper	Lower	Upper	Lower	Upper
PLACE AND COUNTY SUBDIVISION— Con.									
East Hancock unorg., Hancock County	40	25.0	2 920	3 629	56 371	1 983	53 017	–	10 000
East Machias town, Washington County	1 218	37.9	582	18 073	23 167	22 318	26 334	5 198	12 416
East Millinocket town, Penobscot County	2 166	48.6	333	29 140	33 020	36 019	40 682	8 985	13 168
East Millinocket CDP, Penobscot County	2 075	48.6	338	28 677	32 826	36 052	40 800	9 096	13 347
Easton town, Aroostook County	1 291	47.3	308	20 926	23 951	22 951	26 879	10 406	14 028
Eastport city, Washington County	1 965	37.4	436	16 088	18 835	19 762	22 231	7 123	9 227
Eddington town, Penobscot County	1 947	46.6	414	28 571	31 608	30 878	34 443	13 750	20 000
Edgecomb town, Lincoln County	993	44.8	811	30 151	34 763	35 572	41 109	13 949	21 501
Edinburg town, Penobscot County	107	48.6	1 145	23 488	35 840	25 794	36 781	1 888	8 867
Eliot town, York County	5 329	15.3	540	36 015	40 704	40 124	45 344	16 271	24 291
Ellsworth city, Hancock County	5 975	17.7	567	21 315	26 155	27 273	32 053	11 556	14 852
Embden town, Somerset County	659	38.5	552	18 793	24 725	23 750	30 521	8 233	12 147
Enfield town, Penobscot County	1 476	43.7	559	27 642	30 501	29 224	33 990	8 985	16 960
Etna town, Penobscot County	977	40.2	551	22 862	28 371	23 031	29 965	7 430	19 293
Eustis town, Franklin County	616	46.9	664	21 732	24 839	24 495	29 361	9 533	16 300
Exeter town, Penobscot County	937	45.6	536	21 722	27 154	25 120	29 062	12 454	17 669
Fairfield CDP, Somerset County	2 794	15.4	545	18 350	23 647	22 341	30 585	7 600	14 070
Fairfield town, Somerset County	6 718	14.5	379	24 119	29 174	28 888	33 199	8 021	14 550
Falmouth town, Cumberland County	7 610	15.7	887	42 068	47 693	49 390	56 488	19 618	25 236
Falmouth Foreside CDP, Cumberland County	1 708	17.0	2 448	40 429	63 495	58 392	85 944	14 177	21 856
Farmingdale CDP, Kennebec County	2 070	10.8	868	23 477	32 794	28 669	43 684	12 802	22 268
Farmingdale town, Kennebec County	2 918	11.0	870	25 000	34 147	30 758	41 452	12 635	21 739
Farmington CDP, Franklin County	4 197	16.1	499	15 878	19 778	23 599	30 481	9 315	13 558
Farmington town, Franklin County	7 436	15.9	361	20 477	23 858	27 021	31 828	10 934	15 386
Fayette town, Kennebec County	855	41.2	678	24 479	31 372	28 284	34 525	13 088	19 302
Fort Fairfield town, Aroostook County	3 998	14.2	618	18 667	24 407	24 763	30 038	8 203	14 379
Fort Fairfield CDP, Aroostook County	1 729	13.4	817	16 141	21 651	22 939	32 127	6 666	14 996
Fort Kent CDP, Aroostook County	2 123	14.9	1 026	16 739	23 724	23 815	33 046	7 147	11 338
Fort Kent town, Aroostook County	4 268	15.4	720	21 523	28 009	28 145	32 879	7 760	11 845
Frankfort town, Waldo County	1 020	41.5	387	20 466	26 327	21 093	27 379	7 302	18 061
Franklin town, Hancock County	1 141	41.3	418	23 637	28 298	26 803	31 230	7 727	15 324
Freedom town, Waldo County	593	47.2	662	18 303	22 524	20 266	25 815	8 505	18 726
Freeport CDP, Cumberland County	1 829	11.2	1 601	26 475	32 374	29 892	40 599	16 476	25 346
Freeport town, Cumberland County	6 905	11.6	775	34 768	40 597	40 251	46 766	19 385	25 462
Frenchboro town, Hancock County	44	40.9	2 037	7 534	31 180	8 262	31 815	–	10 000
Frenchville town, Aroostook County	1 338	46.3	387	27 138	31 562	30 541	33 655	7 040	11 615
Friendship town, Knox County	1 099	49.0	685	24 738	27 461	26 715	30 747	11 252	17 675
Fryeburg CDP, Oxford County	1 580	24.2	539	23 494	28 169	27 310	33 335	9 843	19 366
Fryeburg town, Oxford County	2 968	21.6	636	25 203	29 692	28 900	33 517	13 080	19 621
Gardiner city, Kennebec County	6 746	16.2	382	25 461	29 484	30 316	33 668	12 247	15 627
Garfield plantation, Aroostook County	102	48.0	1 302	27 927	40 198	28 997	41 003	151	4 850
Garland town, Penobscot County	1 064	40.2	325	19 752	23 679	19 981	24 826	12 630	22 935
Georgetown town, Sagadahoc County	914	45.1	819	26 993	30 866	32 445	39 121	14 697	18 959
Gilead town, Oxford County	204	47.5	804	16 376	21 826	16 869	22 216	8 534	24 540
Glenburn town, Penobscot County	3 198	13.4	535	28 236	36 169	30 606	39 001	8 005	22 640
Glenwood plantation, Aroostook County	8	25.0	–	–	10 000	–	10 000	–	–
Gorham CDP, Cumberland County	3 618	14.5	832	29 189	37 049	36 423	44 304	14 347	21 548
Gorham town, Cumberland County	11 856	15.3	399	34 917	38 814	39 093	41 987	17 058	21 832
Gouldsboro town, Hancock County	1 986	39.8	321	23 290	25 965	25 199	27 897	11 361	16 579
Grand Isle town, Aroostook County	558	45.7	425	19 070	24 610	24 052	31 241	4 091	8 741
Grand Lake Stream plantation, Washington County	174	47.7	1 220	16 066	27 711	15 740	28 315	12 883	29 617
Gray town, Cumberland County	5 904	11.8	690	32 702	39 652	38 825	43 069	15 915	25 979
Great Pond town, Hancock County	59	62.7	1 316	17 648	36 568	23 350	45 400	2 134	35 366
Greenbush town, Penobscot County	1 309	44.0	305	23 549	28 361	25 149	30 521	11 238	20 864
Greene town, Androscoggin County	3 661	15.1	539	28 678	36 006	32 928	41 029	9 682	20 851
Greenfield town, Penobscot County	267	34.5	834	18 777	31 588	23 266	37 567	6 518	11 915
Greenville CDP, Piscataquis County	1 601	41.7	386	17 316	21 804	23 672	28 471	8 948	11 931
Greenville town, Piscataquis County	1 884	40.7	363	18 007	22 067	24 300	28 886	9 326	11 897
Greenwood town, Oxford County	689	44.6	539	24 565	28 907	26 989	30 960	9 676	16 639
Guilford CDP, Piscataquis County	1 082	45.0	459	17 301	20 374	21 372	26 833	8 779	13 928
Guilford town, Piscataquis County	1 710	46.1	393	19 642	22 502	24 007	27 889	10 007	14 414
Hallowell city, Kennebec County	2 534	44.9	405	30 085	32 236	39 688	43 292	16 670	20 434
Hamlin town, Aroostook County	204	52.0	1 520	15 432	25 141	18 733	26 821	3 575	7 716
Hammond town, Aroostook County	93	58.1	940	18 049	29 177	18 735	29 398	12 393	31 304
Hampden CDP, Penobscot County	3 895	11.9	912	30 031	37 105	33 344	41 422	19 015	22 451
Hampden town, Penobscot County	5 974	11.6	656	30 854	36 116	35 665	41 226	16 525	21 490
Hancock town, Hancock County	1 757	43.7	428	21 919	23 954	23 696	25 919	14 008	16 949
Hanover town, Oxford County	272	41.9	1 245	27 497	37 503	33 919	41 648	4 368	10 345
Harmony town, Somerset County	838	50.7	544	15 974	19 747	20 109	25 081	6 798	10 818
Harpswell town, Cumberland County	5 012	11.9	893	30 225	35 873	33 503	40 816	19 611	27 172
Harrington town, Washington County	893	41.8	467	15 346	18 432	17 140	21 403	6 884	11 209
Harrison town, Cumberland County	1 951	46.3	376	27 894	30 245	29 748	33 576	13 910	18 975
Hartford town, Oxford County	722	46.0	423	26 107	31 198	28 066	32 428	7 390	18 365
Hartland CDP, Somerset County	1 038	43.8	348	21 935	25 013	24 487	30 742	9 284	17 182
Hartland town, Somerset County	1 806	45.6	331	21 755	24 831	25 415	29 340	10 964	16 653
Haynesville town, Aroostook County	243	54.7	663	20 957	27 793	25 846	32 307	5 220	19 353
Hebron town, Oxford County	878	44.8	528	27 674	33 895	29 827	35 237	13 451	17 038
Hermon town, Penobscot County	3 755	16.1	689	29 792	34 363	32 454	37 095	11 725	21 843
Hersey town, Aroostook County	69	30.4	2 044	12 532	36 186	12 799	37 201	6 406	43 409
Hibberts gore, Lincoln County	1	–	–	–	–	–	–	–	–
Highland plantation, Somerset County	38	42.1	1 477	4 106	20 894	4 064	28 476	2 091	21 194
Hiram town, Oxford County	1 260	37.3	513	22 227	26 880	25 917	29 074	8 120	14 351
Hodgdon town, Aroostook County	1 257	33.7	745	19 124	23 876	20 770	28 529	6 524	10 788
Holden town, Penobscot County	2 952	11.8	1 314	26 422	37 158	35 186	41 963	9 670	19 457
Hollis town, York County	3 573	14.7	510	30 588	36 222	32 634	38 578	11 036	19 969
Hope town, Knox County	1 017	41.4	481	24 005	27 544	25 633	29 537	12 415	19 161
Houlton CDP, Aroostook County	5 627	14.3	571	18 783	21 577	22 175	29 090	8 224	14 963
Houlton town, Aroostook County	6 613	14.3	511	18 909	21 687	22 218	27 201	8 258	14 738
Howland town, Penobscot County	1 435	40.7	457	21 694	25 163	24 923	29 837	7 963	11 579
Howland CDP, Penobscot County	1 304	40.6	498	20 632	24 786	24 661	29 854	7 849	11 373

Table 20. **Percent in Sample, Standard Error, and Confidence Bounds for Population Characteristics: 1990**—Con.

[For definitions of terms and meanings of symbols, see text]

State County Place and [In Selected States] County Subdivision	Persons: 100-percent count	Persons: Percent in sample	Per capita income in 1989 (dollars) —Standard error	Median income in 1989 (dollars): Household, 90-percent confidence bounds: Lower	Household: Upper	Family, 90-percent confidence bounds: Lower	Family: Upper	Nonfamily household, 90-percent confidence bounds: Lower	Nonfamily household: Upper
PLACE AND COUNTY SUBDIVISION— Con.									
Hudson town, Penobscot County	1 048	44.6	526	25 568	28 849	25 758	28 974	7 900	21 262
Industry town, Franklin County	685	49.3	416	25 470	29 099	27 899	34 667	9 474	13 418
Island Falls town, Aroostook County	897	44.1	474	20 494	24 613	24 974	29 353	7 785	12 218
Isle au Haut town, Knox County	46	43.5	2 255	7 906	23 724	15 767	29 332	5 661	9 339
Islesboro town, Waldo County	579	45.1	1 020	21 062	24 682	23 463	33 051	13 517	21 345
Jackman town, Somerset County	920	35.4	785	18 121	24 674	24 688	35 312	10 199	14 036
Jackson town, Waldo County	415	40.2	706	20 622	25 943	22 214	33 501	6 797	20 759
Jay town, Franklin County	5 080	15.9	445	23 191	28 607	27 364	31 950	7 880	13 499
Jefferson town, Lincoln County	2 111	45.5	413	29 575	33 181	32 864	35 349	18 040	23 244
Jonesboro town, Washington County	585	43.6	822	19 084	27 161	19 738	27 881	5 971	17 732
Jonesport town, Washington County	1 525	46.5	272	14 098	17 026	17 746	20 456	6 234	8 556
Kenduskeag town, Penobscot County	1 234	44.4	391	23 862	27 635	26 171	29 614	8 543	15 021
Kennebunk CDP, York County	4 206	10.8	1 200	34 116	39 374	38 448	47 453	17 862	33 520
Kennebunk town, York County	8 004	10.8	785	35 912	40 358	40 693	46 522	17 884	28 477
Kennebunkport CDP, York County	1 100	10.6	2 676	27 254	48 439	30 912	51 439	20 739	51 749
Kennebunkport town, York County	3 356	8.9	1 676	29 382	39 844	38 754	51 242	18 861	27 822
Kingfield town, Franklin County	1 114	51.2	417	25 093	28 998	28 388	32 384	13 400	17 054
Kingman unorg., Penobscot County	246	16.7	1 248	15 651	25 346	15 742	25 847	998	29 501
Kingsbury plantation, Piscataquis County	13	46.2	5 461	-	75 000	-	75 000	-	-
Kittery CDP, York County	5 151	11.2	669	27 999	34 132	31 137	39 023	17 896	27 044
Kittery town, York County	9 372	11.6	540	31 727	36 155	36 515	41 174	18 892	25 767
Kittery Point CDP, York County	1 093	11.9	1 535	39 460	49 574	47 816	54 909	20 044	32 029
Knox town, Waldo County	681	48.5	485	17 377	23 221	18 051	25 669	9 736	17 728
Lagrange town, Penobscot County	557	39.1	534	21 459	26 678	23 128	29 573	15 607	21 809
Lake View plantation, Piscataquis County	23	13.0	1 255	-	22 500	-	22 500	-	15 000
Lakeville town, Penobscot County	45	46.7	1 015	9 435	19 685	10 062	19 463	-	22 500
Lamoine town, Hancock County	1 311	46.6	458	27 022	32 267	31 678	35 345	14 197	20 026
Lebanon town, York County	4 263	15.0	543	31 322	36 570	32 235	38 999	11 930	25 832
Lee town, Penobscot County	832	46.8	596	25 358	30 561	27 376	32 303	9 984	16 012
Leeds town, Androscoggin County	1 669	44.3	341	27 854	31 107	29 476	32 176	8 299	14 155
Levant town, Penobscot County	1 627	36.5	344	25 475	30 349	25 734	31 248	11 992	25 705
Lewiston city, Androscoggin County	39 757	13.3	233	23 149	24 953	29 870	31 931	12 486	14 015
Liberty town, Waldo County	790	43.7	349	17 728	21 751	19 974	25 010	6 991	13 411
Limerick town, York County	1 688	46.6	313	28 749	31 636	31 576	34 839	11 654	18 472
Limestone CDP, Aroostook County	1 245	14.7	796	19 910	25 561	24 117	29 988	7 984	18 109
Limestone town, Aroostook County	9 922	32.5	142	21 370	22 895	22 409	24 357	9 634	12 422
Limington town, York County	2 796	15.5	535	28 550	33 828	30 458	37 468	6 244	17 577
Lincoln CDP, Penobscot County	3 399	12.0	565	18 264	24 336	20 966	31 473	8 869	14 913
Lincoln town, Penobscot County	5 587	11.8	420	20 754	26 228	24 076	32 007	8 816	14 083
Lincoln plantation, Oxford County	38	23.7	1 904	21 314	45 858	20 235	47 206	-	42 500
Lincolnville town, Waldo County	1 809	46.0	506	23 913	27 111	26 869	31 185	13 308	16 311
Linneus town, Aroostook County	810	46.2	720	20 840	24 818	23 957	27 329	7 521	14 305
Lisbon town, Androscoggin County	9 457	15.7	307	28 775	31 609	31 863	35 155	14 691	18 852
Lisbon Falls CDP, Androscoggin County	4 674	15.7	416	28 853	32 900	32 139	37 980	12 384	19 425
Litchfield town, Kennebec County	2 650	45.6	294	29 477	31 764	31 303	34 170	18 195	22 569
Little Falls-South Windham CDP, Cumberland County	1 715	13.4	1 047	27 712	40 926	30 295	41 796	8 929	43 016
Littleton town, Aroostook County	956	47.4	470	22 180	26 538	25 208	29 063	4 476	9 284
Livermore town, Androscoggin County	1 950	46.6	329	25 780	29 081	28 092	32 333	13 334	17 151
Livermore Falls town, Androscoggin County	3 455	15.7	576	19 910	24 284	24 519	30 884	7 090	11 360
Livermore Falls CDP, Androscoggin County	1 935	16.1	697	17 188	23 544	23 785	32 941	7 366	12 195
Loring AFB CDP, Aroostook County	7 829	37.2	125	21 051	22 500	21 117	22 578	7 650	16 777
Lovell town, Oxford County	888	41.0	562	22 995	26 459	25 314	30 221	8 576	17 678
Lowell town, Penobscot County	267	45.3	644	23 134	26 642	25 227	29 659	8 820	18 556
Lubec town, Washington County	1 853	44.8	366	13 238	15 685	18 234	21 359	6 400	7 530
Ludlow town, Aroostook County	430	44.7	485	20 123	24 701	20 153	25 021	2 467	20 068
Lyman town, York County	3 390	15.3	580	32 693	40 837	35 587	42 193	12 116	30 270
Machias CDP, Washington County	1 773	38.2	374	15 615	19 551	22 202	28 708	6 679	8 815
Machias town, Washington County	2 569	40.4	304	17 473	20 829	23 383	28 181	7 098	9 154
Machiasport town, Washington County	1 166	36.4	591	21 576	27 031	24 121	29 393	11 947	21 272
Macwahoc plantation, Aroostook County	114	44.7	1 406	16 985	29 393	20 210	30 623	1 830	47 866
Madawaska CDP, Aroostook County	3 653	16.7	495	24 118	29 145	31 294	36 118	8 685	12 664
Madawaska town, Aroostook County	4 803	16.6	487	27 193	30 808	33 009	37 161	9 076	12 883
Madison CDP, Somerset County	2 956	17.3	566	17 197	21 717	19 673	26 194	7 362	12 414
Madison town, Somerset County	4 725	16.9	430	19 708	23 684	23 012	27 364	8 750	12 734
Madrid town, Franklin County	178	54.5	615	16 969	24 569	18 111	26 889	5 482	21 540
Magalloway plantation, Oxford County	45	57.8	540	17 044	25 118	16 316	23 618	-	17 500
Manchester town, Kennebec County	2 099	39.1	719	35 369	40 145	40 122	48 480	15 612	21 507
Mapleton town, Aroostook County	1 853	42.4	485	24 126	28 057	27 959	31 432	8 688	17 241
Mariaville town, Hancock County	270	24.8	1 045	19 588	26 544	24 106	31 752	6 384	19 932
Marshfield town, Washington County	461	40.1	738	30 203	36 411	35 260	39 538	6 276	15 118
Mars Hill town, Aroostook County	1 760	47.8	304	16 516	19 125	19 961	23 439	5 527	7 515
Mars Hill-Blaine CDP, Aroostook County	1 717	47.3	325	16 533	19 451	20 552	25 028	5 425	7 398
Masardis town, Aroostook County	305	47.5	608	17 402	23 088	21 032	26 445	3 595	10 882
Matinicus Isle plantation, Knox County	67	40.3	5 275	15 784	28 644	8 780	55 917	12 101	28 166
Mattawamkeag town, Penobscot County	830	48.3	420	19 607	25 536	24 925	32 979	7 027	9 590
Maxfield town, Penobscot County	86	54.7	1 129	23 342	37 658	23 342	37 658	-	-
Mechanic Falls town, Androscoggin County	2 919	14.5	782	23 507	28 898	25 842	31 213	6 756	12 401
Mechanic Falls CDP, Androscoggin County	2 388	14.2	698	22 292	28 491	24 471	31 144	6 792	13 387
Meddybemps town, Washington County	133	33.8	1 614	14 424	27 626	16 720	32 133	4 041	15 480
Medford town, Piscataquis County	194	23.7	1 275	18 042	24 583	22 579	28 375	2 512	9 972
Medway town, Penobscot County	1 922	47.8	319	30 505	33 864	33 149	36 876	9 648	22 518
Mercer town, Somerset County	593	50.8	531	26 192	33 953	27 920	35 255	10 406	33 986
Merrill town, Aroostook County	296	41.9	476	17 164	21 019	18 874	23 114	5 850	18 144
Mexico CDP, Oxford County	2 302	14.9	664	18 703	23 805	21 698	28 089	12 403	17 082
Mexico town, Oxford County	3 344	15.3	531	19 644	24 215	23 406	29 618	11 663	16 354
Milbridge town, Washington County	1 305	38.3	338	15 506	19 028	18 837	21 472	5 904	8 476
Milford CDP, Penobscot County	2 228	16.3	522	24 713	30 312	27 376	32 963	13 613	21 175
Milford town, Penobscot County	2 884	15.7	471	25 082	29 665	27 365	33 539	13 448	21 252
Millinocket town, Penobscot County	6 956	12.4	488	30 375	34 588	34 515	38 219	12 307	19 131
Millinocket CDP, Penobscot County	6 922	12.4	491	30 314	34 518	34 446	38 026	12 301	19 140

Table 20. **Percent in Sample, Standard Error, and Confidence Bounds for Population Characteristics: 1990**—Con.

[For definitions of terms and meanings of symbols, see text]

State County Place and [In Selected States] County Subdivision	Persons		Per capita income in 1989 (dollars) —Standard error	Median income in 1989 (dollars)					
				Household		Family		Nonfamily household	
				90-percent confidence bounds		90-percent confidence bounds		90-percent confidence bounds	
	100-percent count	Percent in sample		Lower	Upper	Lower	Upper	Lower	Upper
PLACE AND COUNTY SUBDIVISION—Con.									
Milo CDP, Piscataquis County	2 129	17.9	447	20 271	27 115	26 502	31 586	6 100	10 644
Milo town, Piscataquis County	2 600	17.3	405	19 492	25 379	25 607	31 136	7 197	13 939
Milton unorg., Oxford County	128	15.6	2 583	7 998	52 342	17 579	62 105	–	40 000
Minot town, Androscoggin County	1 664	33.5	568	30 790	35 574	32 152	36 482	19 227	25 883
Monhegan plantation, Lincoln County	88	29.5	2 978	10 726	28 742	20 916	29 725	1 694	9 274
Monmouth town, Kennebec County	3 353	13.6	672	27 740	31 573	30 057	34 313	14 329	22 216
Monroe town, Waldo County	802	49.1	613	21 799	26 901	22 265	30 520	9 135	14 953
Monson town, Piscataquis County	744	45.6	627	19 683	25 728	23 113	28 345	12 017	18 400
Monticello town, Aroostook County	872	47.1	556	18 773	22 095	20 868	24 292	6 162	8 912
Montville town, Waldo County	877	41.8	729	19 289	27 230	25 546	31 096	8 099	12 344
Moose River town, Somerset County	233	38.2	840	22 714	34 079	31 729	37 804	7 142	23 098
Moro plantation, Aroostook County	38	57.9	589	11 304	23 969	11 304	23 969	–	–
Morrill town, Waldo County	644	46.1	467	21 741	27 779	24 982	31 518	12 739	18 481
Moscow town, Somerset County	608	46.2	353	16 416	21 473	15 937	20 853	8 742	23 743
Mount Chase town, Penobscot County	254	42.9	839	17 636	25 107	17 325	28 969	7 251	20 574
Mount Desert town, Hancock County	1 899	43.8	524	28 994	33 130	34 161	36 890	12 821	18 530
Mount Vernon town, Kennebec County	1 362	42.4	505	27 010	31 336	28 647	33 785	15 149	22 314
Naples town, Cumberland County	2 860	45.4	342	26 470	29 173	30 183	32 200	18 653	21 399
Nashville plantation, Aroostook County	43	44.2	1 571	13 846	48 654	14 516	50 967	5 419	24 610
Newburgh town, Penobscot County	1 317	44.8	609	27 946	32 051	31 235	35 707	11 183	15 466
New Canada town, Aroostook County	253	45.5	1 166	25 305	36 073	26 083	37 417	962	26 539
Newcastle town, Lincoln County	1 538	35.8	536	30 073	35 138	33 466	36 632	14 934	23 385
Newfield town, York County	1 042	44.4	392	28 362	32 394	29 136	33 450	16 143	28 178
New Gloucester town, Cumberland County	3 916	16.4	619	30 934	36 418	33 284	38 818	13 668	24 113
New Limerick town, Aroostook County	524	45.0	1 155	23 897	29 994	29 470	33 567	5 983	8 796
Newport town, Penobscot County	3 036	16.9	889	20 750	24 268	23 109	30 061	10 737	18 856
Newport CDP, Penobscot County	1 843	16.7	1 048	17 441	23 261	20 942	30 081	9 997	17 506
New Portland town, Somerset County	789	42.3	490	20 345	22 511	21 033	25 645	8 645	13 537
Newry town, Oxford County	316	40.2	1 645	17 448	32 146	24 453	41 685	8 991	17 752
New Sharon town, Franklin County	1 175	46.4	388	22 420	26 342	26 222	31 063	9 095	14 843
New Sweden town, Aroostook County	715	46.7	901	19 938	24 111	24 083	28 945	7 290	13 116
New Vineyard town, Franklin County	661	44.9	483	18 967	22 952	20 805	28 846	8 689	12 532
Nobleboro town, Lincoln County	1 455	45.1	602	26 866	31 017	30 346	35 096	11 850	17 666
Norridgewock CDP, Somerset County	1 496	15.1	1 061	22 791	31 092	28 410	35 751	7 930	18 444
Norridgewock town, Somerset County	3 105	16.2	625	21 995	29 662	27 854	33 787	7 912	16 401
North Berwick CDP, York County	1 568	13.9	927	23 603	35 417	27 899	42 421	6 196	21 190
North Berwick town, York County	3 793	14.6	619	34 869	41 136	37 287	43 857	9 383	22 005
Northeast Piscataquis unorg., Piscataquis County	218	31.2	2 493	16 480	29 779	16 455	35 880	4 548	30 226
Northeast Somerset unorg., Somerset County	377	11.1	1 704	12 641	29 591	13 985	33 368	7 486	29 731
Northfield town, Washington County	99	28.3	2 438	10 672	30 081	18 772	57 306	5 795	15 172
North Franklin unorg., Franklin County	21	38.1	1 586	6 126	31 207	5 117	32 306	–	20 000
North Haven town, Knox County	332	50.3	625	20 407	26 633	26 440	31 457	8 577	15 254
North Oxford unorg., Oxford County	11	27.3	–	–	5 000	–	5 000	–	–
North Penobscot unorg., Penobscot County	403	12.9	826	17 189	25 758	20 680	26 571	5 835	33 253
Northport town, Waldo County	1 201	43.8	818	21 798	26 108	23 580	29 431	13 231	21 988
North Washington unorg., Washington County	496	48.0	524	18 694	23 558	21 981	28 307	10 128	12 372
Northwest Aroostook unorg., Aroostook County	45	8.9	1 276	–	50 000	–	50 000	–	–
Northwest Hancock unorg., Hancock County	–	–	–	–	–	–	–	–	–
Northwest Piscataquis unorg., Piscataquis County	141	44.0	1 035	18 307	26 463	18 638	27 108	3 409	38 523
Northwest Somerset unorg., Somerset County	8	–	–	–	–	–	–	–	–
North Windham CDP, Cumberland County	4 077	12.4	675	32 766	38 380	36 636	41 864	16 935	27 316
North Yarmouth town, Cumberland County	2 429	43.7	493	40 436	42 658	41 948	46 877	21 930	26 958
Norway CDP, Oxford County	3 023	15.4	566	15 823	20 580	21 335	26 314	8 707	12 089
Norway town, Oxford County	4 754	15.7	693	20 309	24 213	24 742	30 674	9 407	12 860
Oakfield town, Aroostook County	846	50.4	516	18 296	22 288	22 647	25 735	6 407	9 367
Oakland CDP, Kennebec County	3 510	10.7	668	22 494	30 884	27 472	33 685	12 842	22 469
Oakland town, Kennebec County	5 595	11.0	525	25 315	31 268	29 032	34 303	12 234	17 868
Ogunquit town, York County	974	40.7	910	28 564	34 002	38 336	44 443	17 627	20 222
Old Orchard Beach town, York County	7 789	11.3	517	26 129	30 274	30 839	36 042	14 781	20 202
Old Orchard Beach CDP, York County	7 789	11.3	517	26 129	30 274	30 839	36 042	14 781	20 202
Old Town city, Penobscot County	8 317	12.4	494	21 419	24 863	27 472	33 777	11 036	15 508
Orient town, Aroostook County	157	29.9	769	6 478	11 362	6 942	17 731	2 919	11 871
Orland town, Hancock County	1 805	41.1	359	27 816	32 891	34 292	38 763	10 604	14 595
Orono town, Penobscot County	10 573	14.4	414	25 129	30 852	39 374	46 070	15 319	17 469
Orono CDP, Penobscot County	9 789	14.4	419	23 917	30 665	39 220	47 997	15 085	17 294
Orrington town, Penobscot County	3 309	14.7	592	31 401	37 695	34 097	41 449	9 528	18 893
Osborn town, Hancock County	72	51.4	1 743	17 087	24 577	17 729	24 427	2 619	31 627
Otis town, Hancock County	355	46.2	706	24 459	35 692	31 501	37 062	8 457	12 398
Otisfield town, Oxford County	1 136	42.3	499	25 275	29 531	28 133	32 465	12 820	19 815
Owls Head town, Knox County	1 574	47.2	598	29 052	32 555	32 334	35 832	16 658	23 002
Oxbow plantation, Aroostook County	69	29.0	1 324	7 876	24 133	15 774	32 559	6 000	12 940
Oxford CDP, Oxford County	1 284	20.0	609	28 152	33 074	28 576	34 557	10 293	27 556
Oxford town, Oxford County	3 705	23.9	360	24 757	27 881	26 480	29 594	11 755	20 121
Palermo town, Waldo County	1 021	49.2	430	24 866	28 293	26 334	31 249	13 261	23 742
Palmyra town, Somerset County	1 867	46.8	324	21 944	24 749	24 732	27 947	8 037	13 134
Paris town, Oxford County	4 492	15.6	620	21 376	26 874	25 919	31 242	10 448	16 632
Parkman town, Piscataquis County	790	39.6	678	14 545	20 626	16 474	23 285	5 948	14 179
Parsonsfield town, York County	1 472	42.8	567	23 916	28 633	27 370	31 271	8 981	13 907
Passadumkeag town, Penobscot County	428	45.8	628	25 220	29 814	26 867	31 446	6 507	21 047
Passamaquoddy Indian Township Reservation, Washington County	617	49.1	300	16 190	19 659	15 891	19 370	5 846	13 041

Table 20. **Percent in Sample, Standard Error, and Confidence Bounds for Population Characteristics: 1990**—Con.

[For definitions of terms and meanings of symbols, see text]

State County Place and [In Selected States] County Subdivision	Persons: 100-percent count	Persons: Percent in sample	Per capita income in 1989 (dollars) —Standard error	Median income in 1989 (dollars): Household, 90-percent confidence bounds: Lower	Household: Upper	Family, 90-percent confidence bounds: Lower	Family: Upper	Nonfamily household, 90-percent confidence bounds: Lower	Nonfamily household: Upper
PLACE AND COUNTY SUBDIVISION—Con.									
Passamaquoddy Pleasant Point Reservation, Washington County	572	25.0	825	12 940	23 112	13 739	23 050	5 617	14 730
Patten town, Penobscot County	1 256	44.7	424	17 757	22 171	21 484	28 560	7 071	11 212
Pembroke town, Washington County	852	44.6	363	15 282	18 309	16 676	21 708	6 479	12 133
Penobscot town, Hancock County	1 131	42.5	628	22 333	29 521	27 546	32 098	9 313	18 577
Penobscot Indian Island Reservation, Penobscot County	476	28.6	919	10 236	18 538	11 874	17 126	3 108	19 144
Perham town, Aroostook County	395	48.1	501	16 105	25 349	22 810	27 389	6 492	11 318
Perkins unorg., Sagadahoc County	6	–	–	–	–	–	–	–	–
Perry town, Washington County	758	45.9	487	22 180	27 289	26 344	29 857	5 298	12 451
Peru town, Oxford County	1 541	49.8	351	24 223	28 235	27 676	30 722	8 356	11 657
Phillips town, Franklin County	1 148	48.2	299	18 003	21 325	20 883	26 633	9 070	13 679
Phippsburg town, Sagadahoc County	1 815	45.5	422	29 045	32 399	31 303	35 801	16 615	23 769
Pittsfield CDP, Somerset County	3 222	16.6	702	20 804	24 563	23 750	31 045	9 690	15 288
Pittsfield town, Somerset County	4 190	17.4	625	21 186	24 399	23 483	30 227	10 363	14 620
Pittston town, Kennebec County	2 444	11.0	933	29 747	40 653	30 489	41 424	5 451	29 143
Pleasant Ridge plantation, Somerset County	91	41.8	1 307	11 753	26 657	11 735	32 831	4 998	27 497
Plymouth town, Penobscot County	1 152	43.2	389	22 342	26 414	25 024	27 760	6 390	19 088
Poland town, Androscoggin County	4 342	15.7	524	27 830	32 871	30 512	37 663	12 640	20 488
Portage Lake town, Aroostook County	445	44.7	572	22 295	28 516	24 081	30 643	12 096	26 009
Porter town, Oxford County	1 301	37.4	544	21 219	23 694	23 202	27 077	7 360	15 191
Portland city, Cumberland County	64 358	14.1	195	25 843	27 309	33 516	35 662	17 655	19 059
Pownal town, Cumberland County	1 262	46.1	589	35 869	40 282	38 408	41 839	14 334	21 666
Prentiss plantation, Penobscot County	245	44.1	739	10 807	19 566	10 943	18 359	4 497	31 753
Presque Isle city, Aroostook County	10 550	14.8	351	21 862	24 421	26 804	30 320	10 863	15 076
Princeton town, Washington County	973	48.0	371	21 538	24 771	24 405	30 968	7 768	11 617
Prospect town, Waldo County	542	42.8	648	26 728	33 588	28 743	34 782	10 788	18 458
Randolph town, Kennebec County	1 949	45.5	369	26 982	29 587	30 662	34 426	10 158	15 037
Randolph CDP, Kennebec County	1 949	45.5	369	26 982	29 587	30 662	34 426	10 158	15 037
Rangeley town, Franklin County	1 063	42.6	593	20 393	24 886	25 720	30 816	9 932	13 471
Rangeley plantation, Franklin County	103	42.7	1 303	11 915	26 702	18 396	28 656	6 377	12 421
Raymond town, Cumberland County	3 311	12.2	778	36 126	43 242	37 287	44 984	23 288	37 378
Readfield town, Kennebec County	2 033	45.4	512	35 290	38 471	37 706	43 356	16 856	22 462
Reed plantation, Aroostook County	296	34.8	726	11 912	21 274	16 661	21 668	3 015	8 277
Richmond CDP, Sagadahoc County	1 775	16.7	598	20 165	27 767	26 492	36 988	9 061	12 156
Richmond town, Sagadahoc County	3 072	16.3	454	25 439	31 355	30 668	36 226	10 036	12 464
Ripley town, Somerset County	445	43.1	909	22 742	26 694	24 747	29 611	5 204	21 824
Robbinston town, Washington County	495	45.7	626	19 992	28 763	25 940	34 840	5 571	9 099
Rockland city, Knox County	7 972	12.8	460	20 100	23 559	25 800	29 057	11 303	14 710
Rockport town, Knox County	2 854	14.5	1 318	29 203	33 674	31 169	38 401	15 899	28 259
Rome town, Kennebec County	758	41.2	1 133	29 009	33 491	30 869	35 607	10 813	19 458
Roque Bluffs town, Washington County	234	37.2	980	18 165	24 729	22 604	29 271	7 033	18 963
Roxbury town, Oxford County	437	51.5	665	21 656	29 425	29 399	36 671	11 788	17 023
Rumford CDP, Oxford County	5 419	15.9	494	18 430	22 782	24 195	29 793	9 744	12 982
Rumford town, Oxford County	7 078	15.9	442	20 183	23 404	25 127	30 456	10 421	13 544
Sabattus town, Androscoggin County	3 696	15.6	457	26 780	31 800	29 526	34 115	7 861	20 668
Saco city, York County	15 181	13.8	353	31 217	33 985	35 847	38 737	17 414	21 130
St. Agatha town, Aroostook County	919	50.4	464	22 777	29 239	30 665	35 115	8 803	16 734
St. Albans town, Somerset County	1 724	48.9	387	23 323	26 354	24 603	26 984	13 438	20 426
St. Francis town, Aroostook County	683	48.0	354	13 943	18 723	18 129	23 698	5 543	7 458
St. George town, Knox County	2 261	46.7	382	23 665	26 025	27 034	30 443	13 026	16 329
St. John plantation, Aroostook County	274	48.5	563	18 241	26 402	21 137	29 147	5 324	17 068
Sandy River plantation, Franklin County	64	43.8	6 779	16 270	48 221	20 659	49 605	15 141	17 359
Sanford CDP, York County	10 296	12.1	354	22 824	26 531	30 187	33 915	13 205	17 515
Sanford town, York County	20 463	13.1	259	26 173	29 641	31 705	34 268	14 691	16 829
Sangerville town, Piscataquis County	1 398	42.3	308	21 568	25 700	24 625	29 217	6 958	10 436
Scarborough CDP, Cumberland County	2 586	11.1	1 021	30 141	36 125	32 384	42 534	14 107	27 131
Scarborough town, Cumberland County	12 518	11.8	546	38 268	42 520	44 462	48 336	21 488	28 449
Searsmont town, Waldo County	938	44.8	629	22 272	25 920	24 505	28 284	8 783	14 551
Searsport CDP, Waldo County	1 151	44.5	422	21 962	25 874	25 977	29 848	10 808	13 729
Searsport town, Waldo County	2 603	46.9	252	22 012	24 544	25 128	27 826	11 178	13 813
Sebago town, Cumberland County	1 259	48.2	485	26 362	30 991	30 881	34 415	15 924	20 302
Sebec town, Piscataquis County	554	19.3	954	19 695	33 509	20 146	32 550	4 229	42 886
Seboeis plantation, Penobscot County	40	22.5	2 298	10 954	19 341	13 389	43 815	5 771	12 195
Seboomook Lake unorg., Somerset County	19	10.5	–	–	12 500	–	12 500	–	–
Sedgwick town, Hancock County	905	49.5	539	18 849	21 264	21 936	25 698	6 939	11 566
Shapleigh town, York County	1 911	44.4	277	29 314	31 944	31 453	34 386	12 722	20 458
Sherman town, Aroostook County	1 027	50.2	461	21 034	24 972	24 702	29 839	7 045	11 341
Shirley town, Piscataquis County	271	49.8	781	20 760	30 274	22 304	35 798	14 311	22 586
Sidney town, Kennebec County	2 593	46.5	343	32 931	36 196	35 037	37 113	20 066	24 408
Skowhegan CDP, Somerset County	6 990	14.8	412	20 360	23 357	25 159	30 081	9 545	13 564
Skowhegan town, Somerset County	8 725	14.6	393	20 892	23 804	26 016	30 459	9 150	12 782
Smithfield town, Somerset County	865	47.6	413	23 961	29 819	26 973	33 331	14 410	19 470
Smyrna town, Aroostook County	378	43.9	631	16 363	20 635	16 938	21 769	6 133	16 537
Solon town, Somerset County	916	40.4	775	16 777	21 564	17 213	22 712	8 230	19 174
Somerville town, Lincoln County	458	39.3	1 076	26 213	35 552	30 129	40 119	15 870	25 253
Sorrento town, Hancock County	295	43.7	868	16 770	25 981	20 352	36 789	7 003	15 410
South Aroostook unorg., Aroostook County	404	34.4	672	19 181	25 963	23 072	30 665	2 763	8 838
South Berwick town, York County	5 877	12.4	642	35 925	40 987	39 860	45 805	19 252	30 728
South Bristol town, Lincoln County	825	50.5	1 059	24 801	30 392	29 824	36 229	11 479	16 092
Southeast Piscataquis unorg., Piscataquis County	247	31.6	1 174	15 164	31 086	14 863	31 387	2 870	47 826
South Eliot CDP, York County	3 112	14.8	728	32 675	39 083	37 232	45 619	15 884	25 868
South Franklin unorg., Franklin County	56	42.9	2 050	24 243	37 171	24 267	64 760	7 115	35 589
South Oxford unorg., Oxford County	455	15.6	2 521	25 257	41 093	23 667	36 819	2 935	211 951
South Paris CDP, Oxford County	2 320	15.2	666	18 945	26 481	22 664	29 904	10 647	18 003
Southport town, Lincoln County	645	42.9	1 177	26 847	32 359	35 155	39 730	11 996	20 728
South Portland city, Cumberland County	23 163	14.2	291	31 003	32 997	36 063	39 158	18 927	22 126
South Sanford CDP, York County	3 929	15.3	564	29 268	34 003	32 697	36 164	12 014	16 579
South Thomaston town, Knox County	1 227	47.1	443	24 863	27 956	27 607	31 260	13 106	16 459
Southwest Harbor town, Hancock County	1 952	43.6	498	23 482	26 502	27 441	31 241	11 123	15 545
Springfield town, Penobscot County	406	46.6	644	17 758	27 113	22 209	30 440	6 123	13 979
Springvale CDP, York County	3 542	14.0	643	20 460	27 600	25 789	32 524	10 154	16 944

Table 20. **Percent in Sample, Standard Error, and Confidence Bounds for Population Characteristics: 1990**—Con.

[For definitions of terms and meanings of symbols, see text]

State County Place and [In Selected States] County Subdivision	Persons		Per capita income in 1989 (dollars) —Standard error	Median income in 1989 (dollars)					
				Household		Family		Nonfamily household	
				90-percent confidence bounds		90-percent confidence bounds		90-percent confidence bounds	
	100-percent count	Percent in sample		Lower	Upper	Lower	Upper	Lower	Upper
PLACE AND COUNTY SUBDIVISION—Con.									
Square Lake unorg., Aroostook County	564	13.1	2 428	11 527	30 834	15 922	37 763	3 042	15 219
Stacyville town, Penobscot County	480	47.7	521	17 860	22 772	20 874	25 280	7 787	16 384
Standish town, Cumberland County	7 678	11.6	475	32 556	36 840	34 942	40 346	17 010	26 131
Starks town, Somerset County	508	40.6	660	19 546	26 283	21 436	30 691	8 180	15 669
Stetson town, Penobscot County	847	44.9	508	19 077	25 134	19 417	26 675	7 410	16 511
Steuben town, Washington County	1 084	44.5	358	14 430	18 206	17 253	21 576	8 003	11 346
Stockholm town, Aroostook County	286	44.8	618	24 231	30 641	25 156	33 008	7 886	21 007
Stockton Springs town, Waldo County	1 383	48.8	423	27 958	31 376	31 532	35 255	12 604	17 292
Stoneham town, Oxford County	224	44.2	978	17 621	27 257	23 562	32 563	12 812	18 282
Stonington town, Hancock County	1 252	47.9	340	17 228	20 648	21 137	24 278	8 220	10 926
Stow town, Oxford County	283	49.8	517	32 270	36 954	35 088	39 737	10 815	35 174
Strong town, Franklin County	1 217	46.9	374	21 132	25 215	25 381	30 236	9 633	14 079
Sullivan town, Hancock County	1 118	41.5	418	18 317	23 166	20 771	26 344	10 653	14 878
Sumner town, Oxford County	761	39.6	546	22 800	29 300	26 540	30 973	10 788	21 198
Surry town, Hancock County	1 004	43.7	720	26 284	31 755	29 412	36 833	10 202	16 253
Swans Island town, Hancock County	348	44.0	783	15 981	20 525	20 054	26 568	6 569	13 117
Swanville town, Waldo County	1 130	44.8	402	19 070	23 489	22 624	26 089	7 738	16 340
Sweden town, Oxford County	222	43.2	1 883	25 070	32 963	24 667	34 625	21 226	33 255
Talmadge town, Washington County	62	38.7	1 680	3 951	15 915	4 322	17 232	1 742	50 647
Temple town, Franklin County	560	45.9	461	27 827	32 934	31 741	34 503	18 476	23 924
The Forks plantation, Somerset County	30	46.7	1 260	9 583	29 014	13 575	31 425	5 641	19 196
Thomaston CDP, Knox County	2 445	10.7	648	21 689	31 706	30 573	38 427	7 804	20 508
Thomaston town, Knox County	3 306	10.9	588	22 367	30 466	26 818	36 720	9 440	20 392
Thorndike town, Waldo County	702	44.9	633	16 964	23 077	22 578	28 071	7 065	11 649
Topsfield town, Washington County	235	47.2	1 668	22 529	28 878	21 235	32 259	9 056	24 278
Topsham CDP, Sagadahoc County	6 147	12.5	535	31 773	38 248	34 089	41 200	15 689	21 932
Topsham town, Sagadahoc County	8 746	12.3	418	32 105	36 693	34 915	40 666	15 494	21 616
Tremont town, Hancock County	1 324	41.8	523	24 301	27 357	26 972	30 971	11 044	19 371
Trenton town, Hancock County	1 060	46.1	537	27 990	31 729	32 271	37 451	10 907	19 248
Troy town, Waldo County	802	47.1	605	19 757	23 175	23 049	25 864	4 988	11 128
Turner town, Androscoggin County	4 315	15.5	588	28 355	33 643	30 416	38 335	12 027	20 725
Twombly unorg., Penobscot County	–	–	–	–	–	–	–	–	–
Union town, Knox County	1 989	43.7	323	26 101	29 641	30 266	33 838	11 681	17 998
Unity town, Waldo County	1 817	42.7	402	18 500	22 042	21 741	28 128	10 086	14 070
Unity unorg., Kennebec County	36	11.1	3 840	–	32 500	–	32 500	–	–
Upton town, Oxford County	70	45.7	1 370	15 603	33 448	16 527	34 207	3 104	25 948
Van Buren CDP, Aroostook County	2 759	16.6	484	13 149	17 735	18 025	23 660	5 951	7 991
Van Buren town, Aroostook County	3 045	16.3	605	13 359	17 991	18 192	23 791	5 955	7 982
Vanceboro town, Washington County	201	46.8	710	15 866	20 329	15 587	21 723	7 817	18 668
Vassalboro town, Kennebec County	3 679	14.9	602	25 832	31 697	27 978	33 470	11 353	21 801
Veazie town, Penobscot County	1 633	46.4	478	28 042	31 991	32 414	35 805	15 684	19 790
Verona town, Hancock County	515	46.4	595	27 535	36 778	28 545	38 002	9 521	25 168
Vienna town, Kennebec County	417	37.4	882	21 192	30 813	27 851	40 362	7 097	12 785
Vinalhaven town, Knox County	1 072	46.1	690	18 237	21 426	21 297	26 711	8 138	11 443
Wade town, Aroostook County	243	51.4	721	20 824	28 765	21 559	30 162	6 277	30 379
Waite town, Washington County	119	41.2	905	13 252	30 199	25 855	31 419	6 092	11 835
Waldo town, Waldo County	626	44.7	460	16 080	21 590	19 055	23 327	7 018	11 812
Waldoboro CDP, Lincoln County	1 420	16.3	589	13 782	20 889	21 350	29 203	7 186	11 618
Waldoboro town, Lincoln County	4 601	15.8	475	21 387	25 918	25 455	30 308	9 404	14 053
Wales town, Androscoggin County	1 223	42.6	413	28 868	32 347	31 127	34 637	11 547	20 978
Wallagrass plantation, Aroostook County	582	49.0	443	19 285	23 644	22 353	26 139	6 903	10 928
Waltham town, Hancock County	276	38.4	1 214	17 589	27 426	22 480	32 509	4 710	8 689
Warren town, Knox County	3 192	11.3	551	19 197	26 515	21 983	30 220	9 123	17 842
Washburn town, Aroostook County	1 880	47.7	305	22 161	25 939	27 158	30 127	6 993	9 884
Washington town, Knox County	1 185	43.8	342	21 877	26 788	23 237	28 418	10 050	19 516
Waterboro town, York County	4 510	15.0	486	29 612	33 438	30 869	36 280	11 920	21 830
Waterford town, Oxford County	1 299	42.0	573	25 800	30 433	28 112	32 102	14 262	22 116
Waterville city, Kennebec County	17 173	12.9	359	21 368	24 121	27 503	30 819	11 356	14 487
Wayne town, Kennebec County	1 029	44.9	720	33 772	40 994	37 428	43 267	16 819	22 045
Webster plantation, Penobscot County	95	45.3	521	11 523	19 347	11 112	19 860	–	5 000
Weld town, Franklin County	430	48.4	882	20 851	31 755	24 757	35 097	8 992	17 757
Wellington town, Piscataquis County	270	41.9	543	13 489	20 190	14 746	22 360	4 631	8 797
Wells town, York County	7 778	11.5	595	31 819	36 776	38 717	43 567	15 762	19 447
Wesley town, Washington County	146	39.0	1 154	7 385	21 210	7 952	24 333	2 364	8 242
West Bath town, Sagadahoc County	1 716	46.4	540	36 532	39 787	39 663	42 255	25 730	30 219
Westbrook city, Cumberland County	16 121	14.6	278	28 605	31 207	33 738	36 939	16 225	19 231
West Central Franklin unorg., Franklin County	–	–	–	–	–	–	–	–	–
Westfield town, Aroostook County	589	46.0	723	18 441	23 353	19 992	26 800	4 377	9 868
West Forks plantation, Somerset County	63	41.3	1 704	7 627	26 204	12 893	37 107	1 674	16 658
West Gardiner town, Kennebec County	2 531	44.2	325	32 785	35 474	35 383	37 312	15 744	18 666
Westmanland town, Aroostook County	72	43.1	1 458	11 375	18 250	11 206	18 838	10 700	23 600
Weston town, Aroostook County	207	43.5	731	11 251	22 678	11 007	23 863	5 865	23 908
West Paris town, Oxford County	1 514	45.1	417	19 083	21 480	21 436	24 499	11 229	15 685
Westport town, Lincoln County	663	41.2	906	30 992	36 187	34 117	43 913	17 974	22 068
Whitefield town, Lincoln County	1 931	45.7	322	26 843	29 933	29 456	34 991	11 239	18 596
Whiting town, Washington County	407	35.9	662	18 669	27 329	20 510	30 419	9 238	26 346
Whitney unorg., Penobscot County	–	–	–	–	–	–	–	–	–
Whitneyville town, Washington County	241	48.1	421	16 938	21 124	17 181	20 903	11 871	23 648
Willimantic town, Piscataquis County	170	48.8	730	25 356	30 512	21 707	30 584	27 901	46 898
Wilton CDP, Franklin County	2 453	18.7	821	23 907	29 872	28 074	33 459	8 203	12 339
Wilton town, Franklin County	4 242	23.8	479	25 909	30 216	29 448	33 693	10 305	13 085
Windham town, Cumberland County	13 020	13.8	409	35 644	38 913	38 814	42 052	19 911	25 066
Windsor town, Kennebec County	1 895	47.2	308	27 868	30 666	29 782	32 406	14 737	23 421
Winn town, Penobscot County	479	51.1	762	19 626	26 374	21 243	27 511	9 923	14 241
Winslow CDP, Kennebec County	5 436	12.0	738	27 771	32 187	33 827	39 081	12 776	17 130
Winslow town, Kennebec County	7 997	12.1	623	28 712	31 790	32 499	38 712	12 444	16 526
Winter Harbor town, Hancock County	1 157	42.5	267	18 528	20 873	19 271	21 758	8 828	12 478
Winterport CDP, Waldo County	1 274	16.7	1 169	26 904	32 455	30 134	36 533	8 624	26 328
Winterport town, Waldo County	3 175	16.3	761	28 190	32 216	30 944	35 774	11 493	21 505
Winterville plantation, Aroostook County	217	53.5	625	16 667	21 000	17 934	21 582	5 665	11 746

Table 20. **Percent in Sample, Standard Error, and Confidence Bounds for Population Characteristics: 1990**—Con.

[For definitions of terms and meanings of symbols, see text]

State County Place and [In Selected States] County Subdivision	Persons		Per capita income in 1989 (dollars) —Standard error	Median income in 1989 (dollars)					
				Household		Family		Nonfamily household	
				90-percent confidence bounds		90-percent confidence bounds		90-percent confidence bounds	
	100-percent count	Percent in sample		Lower	Upper	Lower	Upper	Lower	Upper
PLACE AND COUNTY SUBDIVISION—Con.									
Winthrop CDP, Kennebec County	2 819	11.4	1 036	28 842	36 577	33 529	45 059	16 035	27 427
Winthrop town, Kennebec County	5 968	11.7	719	31 499	37 379	36 409	44 556	19 791	25 310
Wiscasset CDP, Lincoln County	1 233	12.7	1 315	21 739	37 853	24 947	39 896	7 005	31 340
Wiscasset town, Lincoln County	3 339	12.4	634	25 316	32 877	29 773	36 980	12 777	20 571
Woodland town, Aroostook County	1 402	46.9	266	22 677	25 756	24 223	27 086	8 086	14 179
Woodland CDP, Washington County	1 287	46.9	536	25 268	30 195	30 834	35 931	8 704	13 532
Woodstock town, Oxford County	1 194	45.0	341	21 746	26 039	24 660	29 998	9 802	16 871
Woodville town, Penobscot County	215	49.3	868	32 699	39 529	34 423	40 577	1 102	8 348
Woolwich town, Sagadahoc County	2 570	17.2	966	32 077	38 307	34 464	40 625	16 078	29 407
Wyman unorg., Franklin County	65	41.5	3 451	28 185	34 544	29 764	34 741	5 605	137 528
Yarmouth CDP, Cumberland County	3 338	15.4	866	33 136	42 084	41 776	50 042	16 059	26 315
Yarmouth town, Cumberland County	7 862	16.0	733	36 698	42 575	45 280	51 635	20 432	26 480
York town, York County	9 818	11.6	650	37 010	41 039	41 325	47 091	19 285	25 031
York Harbor CDP, York County	2 555	11.0	1 565	31 755	46 115	37 783	57 025	18 396	31 263

Table 21. **Percent in Sample and Confidence Bounds for Housing Characteristics: 1990**

[For definitions of terms and meanings of symbols, see text]

State County County Subdivision Place	Housing units		Median selected monthly owner costs (dollars)				Median selected monthly owner costs as a percentage of household income in 1989				Median gross rent (dollars)		Median gross rent as a percentage of household income in 1989	
			With a mortgage		Not mortgaged		With a mortgage		Not mortgaged		90-percent confidence bounds		90-percent confidence bounds	
			90-percent confidence bounds		90-percent confidence bounds		90-percent confidence bounds		90-percent confidence bounds					
	100-percent count	Percent in sample	Lower	Upper	Lower	Upper	Lower	Upper	Lower	Upper	Lower	Upper	Lower	Upper
The State	**587 045**	**24.5**	**661**	**668**	**221**	**223**	**21.3**	**21.5**	**13.2**	**13.5**	**417**	**420**	**26.6**	**26.9**
Androscoggin County	43 815	16.0	690	715	231	239	20.9	21.8	13.2	14.6	369	379	25.3	26.4
Auburn city	10 406	15.1	703	766	240	259	20.9	22.7	12.6	15.5	384	409	25.0	26.9
Durham town	994	14.6	675	795	196	243	18.4	23.3	7.8	15.8	446	597	20.4	25.0
Greene town	1 446	16.1	662	760	177	230	17.8	22.4	7.8	16.4	321	541	15.5	33.8
Leeds town	670	43.6	603	704	165	198	16.7	21.8	10.9	15.9	369	431	20.6	29.4
Lewiston city	17 118	13.2	686	735	241	256	19.4	21.6	13.0	15.6	355	367	25.0	26.6
Lisbon town	3 616	15.5	669	741	214	237	21.1	24.0	11.7	16.4	415	471	24.8	29.0
Lisbon Falls CDP	1 759	15.5	647	749	216	243	20.5	24.3	11.4	18.1	435	502	23.0	28.6
Livermore town	919	45.0	581	653	168	192	21.2	23.6	11.2	15.7	293	367	26.2	33.0
Livermore Falls town	1 474	16.1	494	616	183	237	14.7	24.6	9.9	17.6	299	342	25.9	33.6
Livermore Falls CDP	904	16.3	477	580	191	270	12.9	23.2	8.4	16.5	289	334	25.3	34.1
Mechanic Falls town	1 118	14.0	545	697	179	226	18.1	23.6	9.9	18.5	388	437	24.2	44.2
Mechanic Falls CDP	933	13.7	529	689	177	228	19.4	24.9	10.1	19.6	373	431	24.0	44.2
Minot town	578	35.6	686	757	169	208	16.7	22.2	8.3	14.2	319	509	10.9	55.8
Poland town	1 895	15.5	607	765	163	235	17.9	22.9	10.6	18.2	370	517	13.0	24.7
Sabattus town	1 394	14.6	624	762	178	213	20.2	26.9	9.4	16.5	361	466	22.2	30.0
Turner town	1 707	15.6	579	718	145	275	20.2	23.4	8.2	18.0	361	454	20.2	27.4
Wales town	480	42.1	639	769	179	255	19.0	26.0	10.1	17.7	450	550	6.7	26.2
Aroostook County	38 421	30.0	480	492	196	201	17.9	19.0	13.6	14.5	328	337	27.1	28.0
Allagash town	249	47.4	352	443	131	170	13.4	28.2	10.4	19.2	212	363	28.0	72.2
Amity town	81	40.7	313	504	105	279	9.6	37.7	4.7	15.3	–	–	–	–
Ashland town	727	49.1	474	554	175	194	15.3	20.4	11.2	14.8	283	318	20.5	27.0
Bancroft town	47	46.8	–	500	108	148	–	20.0	17.3	43.8	–	–	–	–
Blaine town	336	45.5	394	487	208	233	11.4	17.8	11.2	17.0	220	368	11.1	26.0
Mars Hill-Blaine CDP (pt.)	160	45.0	366	511	207	237	11.4	20.1	10.3	17.5	220	384	6.5	18.9
Bridgewater town	291	43.3	429	606	161	187	19.0	30.6	11.5	17.2	332	429	11.0	27.7
Caribou city	4 089	15.5	505	575	208	230	17.8	22.2	12.5	16.6	356	386	25.4	29.1
Cary plantation	113	41.6	366	513	115	144	4.4	15.6	5.9	14.1	–	350	–	100.0
Castle Hill town	173	44.5	422	470	145	177	11.8	21.3	10.6	16.9	254	496	1.6	24.6
Caswell town	190	46.3	406	528	159	188	10.7	25.9	11.0	18.2	391	572	14.1	33.4
Central Aroostook unorg.	241	22.0	331	573	–	–	3.2	19.1	–	–	–	–	–	–
Chapman town	176	46.0	359	476	151	206	15.4	26.4	7.6	16.6	278	394	12.2	40.4
Connor unorg.	189	43.9	278	574	121	164	9.4	21.0	10.3	18.6	356	404	9.3	30.4
Crystal town	130	49.2	474	598	126	165	11.4	22.3	8.0	15.5	259	391	7.9	61.7
Cyr plantation	56	42.9	292	547	116	225	13.1	50.3	2.8	17.2	–	–	–	–
Dyer Brook town	110	48.2	481	572	90	158	13.0	22.8	6.7	15.8	–	450	–	20.0
E plantation	45	48.9	416	684	64	318	30.8	89.7	6.4	58.6	–	–	–	–
Eagle Lake town	555	47.0	389	469	183	206	16.4	27.7	12.2	17.1	176	270	20.7	25.8
Easton town	527	47.2	471	543	169	188	16.0	21.7	10.9	15.1	333	405	23.8	28.7
Fort Fairfield town	1 648	14.7	454	549	197	238	17.6	25.5	14.3	21.5	174	314	26.5	31.5
Fort Fairfield CDP	788	13.8	460	629	209	271	12.4	25.4	15.0	26.4	140	310	25.8	29.7
Fort Kent town	1 634	15.9	471	547	210	238	15.7	22.2	12.4	18.4	276	319	25.1	33.4
Fort Kent CDP	876	15.6	467	587	209	249	15.1	25.2	11.8	19.9	260	293	22.5	32.1
Frenchville town	475	48.6	512	581	207	230	14.4	19.3	11.5	15.6	240	283	14.3	22.4
Garfield plantation	58	48.3	339	603	138	218	5.6	20.1	7.7	19.0	–	–	–	–
Glenwood plantation	38	18.4	–	–	–	150	–	–	–	25.0	–	–	–	–
Grand Isle town	244	47.5	354	410	171	194	10.9	18.2	12.4	18.2	307	348	28.3	65.3
Hamlin town	102	50.0	343	443	135	188	19.7	51.9	8.8	16.7	283	337	22.2	78.5
Hammond town	73	52.1	283	390	37	188	10.0	27.5	2.9	17.1	–	100	–	20.0
Haynesville town	141	47.5	417	470	145	175	6.9	15.2	12.3	34.1	–	–	–	–
Hersey town	54	46.3	–	–	12	144	–	–	1.1	18.9	–	–	–	–
Hodgdon town	470	36.4	429	506	163	194	11.8	17.4	9.7	15.7	260	355	25.0	43.8
Houlton town	2 774	15.5	436	489	195	221	15.5	20.6	12.8	17.5	313	345	25.2	31.7
Houlton CDP	2 393	15.6	446	508	192	223	14.2	19.2	12.9	18.0	311	343	25.0	31.3
Island Falls town	641	48.5	350	408	174	193	11.9	17.1	9.9	13.6	253	340	27.6	34.1
Limestone town	2 434	36.7	447	501	168	209	14.1	18.7	12.3	18.4	394	417	22.9	24.9
Limestone CDP	540	15.4	384	490	139	215	10.5	20.5	9.0	21.3	334	405	22.8	30.7
Loring AFB CDP	1 532	49.5	348	552	–	–	9.7	68.6	–	–	429	455	19.0	21.5
Linneus town	407	48.2	458	587	160	190	15.8	21.9	9.0	14.8	365	512	15.2	75.3
Littleton town	368	47.0	415	481	164	202	13.5	20.3	9.9	15.1	141	314	25.6	29.4
Ludlow town	189	43.9	354	442	127	187	17.3	26.3	6.1	16.7	257	443	20.4	90.8
Macwahoc plantation	66	42.4	312	682	134	177	1.4	18.6	6.4	15.7	224	684	3.9	27.6
Madawaska town	2 212	16.1	466	546	212	235	14.2	19.9	9.9	14.1	266	300	21.7	26.9
Madawaska CDP	1 622	16.2	443	494	213	238	12.6	18.8	9.6	14.3	263	296	22.3	27.7
Mapleton town	726	43.9	474	536	178	195	15.2	19.4	10.4	14.3	309	355	21.7	27.5
Mars Hill town	716	48.6	464	526	205	231	17.1	22.2	14.6	18.8	233	281	25.2	33.5
Mars Hill-Blaine CDP (pt.)	540	48.7	437	515	206	233	15.5	21.6	13.7	18.1	230	279	24.9	33.7
Masardis town	156	48.1	476	577	137	167	8.3	21.0	12.0	19.1	190	510	15.8	74.3
Merrill town	160	42.5	245	406	147	193	12.5	28.0	8.5	17.1	308	484	21.6	89.3
Monticello town	390	49.2	388	447	155	182	15.4	21.3	11.3	16.0	160	326	22.8	27.5
Moro plantation	58	51.7	304	396	–	250	37.7	97.3	–	20.0	–	–	–	–
Nashville plantation	30	50.0	403	497	161	233	25.1	29.9	2.6	17.4	259	441	20.9	34.1
New Canada town	88	46.6	434	504	138	204	13.9	25.2	6.5	13.5	–	–	–	–
New Limerick town	359	47.6	452	552	165	193	14.4	22.6	9.7	17.0	215	320	11.7	28.5
New Sweden town	317	49.5	435	552	176	205	10.3	17.9	10.1	16.5	255	361	27.4	41.1
Northwest Aroostook unorg.	217	16.1	–	–	–	–	–	–	–	–	–	200	–	20.0
Oakfield town	465	49.2	366	424	142	172	10.9	15.8	9.7	13.9	159	313	29.2	40.8
Orient town	251	44.6	–	600	80	141	–	100.0	7.1	27.0	–	450	–	100.0
Oxbow plantation	73	49.3	217	383	161	229	1.7	18.3	7.8	18.4	–	150	–	25.0
Perham town	162	49.4	376	536	184	219	10.5	18.7	15.6	23.6	301	349	.4	19.6
Portage Lake town	512	49.2	408	499	147	182	14.7	21.9	9.2	14.4	324	403	24.7	49.6
Presque Isle city	4 411	15.1	519	574	226	258	17.2	21.3	12.2	16.4	358	383	28.2	32.9
Reed plantation	132	31.8	219	640	130	254	11.9	34.5	4.1	22.0	–	400	–	25.0
St. Agatha town	416	50.0	478	558	198	224	14.7	20.7	10.4	15.3	259	308	22.4	27.0
St. Francis town	307	48.5	334	457	170	188	17.7	32.6	11.3	16.8	117	159	24.5	28.3
St. John plantation	119	47.9	393	528	149	174	11.6	27.6	8.3	15.2	250	449	.1	19.9
Sherman town	388	47.2	419	470	149	173	14.6	20.6	13.0	18.7	172	361	28.8	47.1
Smyrna town	162	46.3	345	458	134	182	12.5	21.9	8.5	15.7	309	437	5.2	88.8
South Aroostook unorg.	471	17.6	–	700	124	217	–	25.0	5.2	25.4	–	400	–	100.0
Square Lake unorg.	1 066	15.9	291	557	98	182	12.2	47.2	7.7	36.0	260	346	47.6	87.4
Stockholm town	137	43.1	436	561	178	225	13.1	28.4	8.5	16.5	295	488	10.9	24.3
Van Buren town	1 247	15.6	379	463	187	217	12.7	20.9	10.4	16.6	187	270	27.4	31.7
Van Buren CDP	1 142	15.8	375	456	188	219	12.2	20.5	10.2	16.2	186	271	27.3	31.6
Wade town	103	46.6	415	663	13	194	8.1	17.8	1.2	18.8	264	336	5.6	81.7
Wallagrass plantation	261	49.0	402	518	170	194	12.7	19.9	10.7	17.0	251	433	11.2	45.4

Table 21. **Percent in Sample and Confidence Bounds for Housing Characteristics: 1990**—Con.

[For definitions of terms and meanings of symbols, see text]

State County County Subdivision Place	Housing units		Median selected monthly owner costs (dollars)				Median selected monthly owner costs as a percentage of household income in 1989				Median gross rent (dollars)		Median gross rent as a percentage of household income in 1989	
			With a mortgage		Not mortgaged		With a mortgage		Not mortgaged		90-percent confidence bounds		90-percent confidence bounds	
			90-percent confidence bounds		90-percent confidence bounds		90-percent confidence bounds		90-percent confidence bounds					
	100-percent count	Percent in sample	Lower	Upper	Lower	Upper	Lower	Upper	Lower	Upper	Lower	Upper	Lower	Upper
Aroostook County—Con.														
Washburn town	761	49.0	467	515	185	206	14.8	18.7	12.9	16.7	289	324	26.4	32.0
Westfield town	250	47.2	439	528	141	179	17.5	27.6	13.8	21.7	334	516	9.6	26.6
Westmanland town	114	49.1	332	568	–	250	45.3	89.7	–	20.0	–	–	–	–
Weston town	231	48.1	353	468	120	194	6.3	32.4	8.3	20.7	317	473	13.3	65.4
Winterville plantation	280	47.5	369	597	144	191	20.3	34.7	8.2	16.4	–	350	–	100.0
Woodland town	532	46.6	429	486	139	167	16.7	21.5	10.3	15.4	347	387	19.6	29.3
Cumberland County	109 890	15.7	831	853	260	267	22.4	23.0	12.8	13.6	517	527	26.8	27.5
Baldwin town	512	44.5	456	613	150	182	14.6	20.1	10.3	16.0	452	494	26.0	33.8
Bridgton town	2 921	12.1	545	655	183	227	22.4	29.1	9.3	15.8	363	470	24.9	30.0
Bridgton CDP	1 351	11.5	542	674	174	233	21.4	37.3	7.7	17.1	296	438	25.7	38.7
Brunswick town	8 197	12.8	863	970	262	289	21.6	24.0	10.7	14.1	460	497	25.5	28.2
Brunswick CDP	5 914	12.2	852	980	264	291	21.4	24.3	10.7	14.8	455	496	26.1	29.6
Brunswick Station CDP	384	15.9	–	–	–	200	–	–	–	20.0	440	507	16.7	23.7
Cape Elizabeth town	3 456	16.2	1 104	1 220	332	381	21.9	24.5	11.8	15.7	659	821	23.8	32.3
Casco town	1 677	16.3	569	729	182	218	21.0	24.5	8.8	15.7	530	616	30.0	41.6
Cumberland town	2 365	14.7	891	1 086	262	309	19.9	23.5	10.1	14.8	611	743	12.2	28.9
Cumberland Center CDP	673	21.2	811	1 061	259	295	16.1	21.6	7.2	13.2	545	639	15.4	30.5
Yarmouth CDP (pt.)	–	–	–	–	–	–	–	–	–	–	–	–	–	–
Falmouth town	3 322	16.0	1 035	1 184	318	368	21.7	25.3	11.6	15.2	603	746	23.3	28.9
Falmouth Foreside CDP	760	16.3	1 022	1 581	410	564	14.3	22.8	10.9	18.3	349	718	24.4	33.5
Freeport town	3 011	12.1	849	974	220	271	20.1	24.3	10.3	16.9	494	579	24.0	27.7
Freeport CDP	843	11.0	499	955	178	287	11.0	22.2	7.8	34.4	470	588	25.8	28.8
Gorham town	4 048	16.1	802	870	251	281	22.3	24.7	10.6	14.5	494	555	24.0	31.6
Gorham CDP	1 091	16.4	741	940	245	306	20.6	24.9	10.1	17.3	481	557	23.5	34.7
Little Falls-South Windham CDP (pt.)	239	17.2	617	840	224	278	16.7	28.6	7.8	16.4	503	597	17.9	29.9
Gray town	2 836	11.7	722	841	187	227	19.9	25.4	8.0	13.0	502	603	24.4	32.0
Harpswell town	3 432	12.2	672	930	205	249	18.4	23.6	9.7	14.4	507	608	18.5	28.7
Harrison town	1 193	46.4	517	585	186	215	17.5	21.8	11.6	16.2	420	562	27.0	32.6
Naples town	1 946	44.5	617	685	218	241	23.4	26.6	11.6	15.1	445	532	24.1	29.8
New Gloucester town	1 363	16.2	638	791	186	231	21.0	26.3	8.7	16.3	477	663	13.8	29.0
North Yarmouth town	833	45.3	818	917	237	262	21.7	24.6	11.2	15.6	605	686	23.6	34.4
Portland city	31 293	14.3	852	906	283	294	22.5	23.9	13.9	15.9	496	511	27.6	28.6
Pownal town	434	47.0	640	726	190	227	18.0	22.7	9.0	14.7	446	735	14.2	25.6
Raymond town	2 050	11.8	812	911	221	307	25.4	28.8	8.0	15.1	612	688	22.4	45.6
Scarborough town	5 391	11.7	856	953	235	264	21.1	23.8	9.7	13.4	638	713	23.1	26.8
Scarborough CDP	1 169	11.6	716	844	214	275	20.4	24.8	6.3	14.6	621	700	24.4	31.2
Sebago town	1 202	48.3	591	680	196	222	17.4	22.8	10.8	14.7	431	584	21.2	31.8
South Portland city	9 713	14.7	749	808	249	266	21.2	23.1	12.6	15.1	514	549	25.4	27.7
Standish town	3 569	12.0	691	803	200	245	22.0	24.7	9.0	14.5	424	545	16.3	32.0
Westbrook city	6 617	14.4	709	787	236	254	19.3	22.6	11.4	14.6	485	525	25.5	28.1
Windham town	5 200	13.7	741	810	218	245	20.9	23.1	10.0	13.7	549	592	20.9	25.0
Little Falls-South Windham CDP (pt.)	205	17.1	578	785	187	278	13.8	31.1	5.5	17.3	472	761	8.8	37.8
North Windham CDP	1 636	12.2	698	830	229	286	20.6	24.1	8.3	15.3	453	608	15.5	26.0
Yarmouth town	3 309	16.2	903	1 013	232	274	20.4	22.8	11.5	16.7	605	647	24.0	27.5
Yarmouth CDP (pt.)	1 327	16.3	847	983	205	240	18.8	22.7	9.3	17.1	555	626	23.1	27.4
Franklin County	17 280	36.4	513	538	183	191	18.5	20.0	12.7	13.9	334	349	25.6	27.3
Avon town	316	48.1	433	507	148	174	10.2	19.3	10.6	16.9	162	192	35.9	68.5
Carrabassett Valley town	1 603	48.9	491	716	135	234	17.3	23.0	5.7	14.3	334	480	25.8	30.2
Carthage town	258	47.3	342	470	129	178	12.4	22.6	8.2	15.3	244	392	26.5	65.9
Chesterville town	535	45.0	446	543	127	193	14.1	20.2	8.6	15.6	327	532	7.1	65.4
Coplin plantation	127	49.6	376	724	7	298	11.7	27.5	.4	19.6	139	647	8.9	23.1
Dallas plantation	287	46.7	449	651	197	319	21.2	32.9	5.3	39.4	284	373	25.7	59.8
East Central Franklin unorg.	307	47.6	386	543	72	144	17.1	38.7	7.2	12.8	170	370	12.1	73.7
Eustis town	623	48.5	410	505	144	193	12.5	18.9	9.8	14.4	287	407	27.6	32.5
Farmington town	2 877	16.2	497	591	199	233	15.8	21.5	11.8	17.4	325	360	24.9	29.3
Farmington CDP	1 644	16.0	462	615	213	250	12.1	20.3	9.8	16.6	318	352	26.2	31.0
Industry town	432	48.6	395	483	183	255	11.7	17.9	9.8	18.1	297	438	10.2	21.6
Jay town	2 002	15.9	471	548	150	175	14.1	19.6	10.2	14.8	294	380	25.9	39.3
Chisholm CDP	688	15.7	513	661	143	178	12.8	21.3	8.7	14.4	273	360	24.9	33.8
Kingfield town	594	48.7	523	621	175	195	17.2	22.8	11.0	15.1	348	434	23.8	28.4
Madrid town	192	49.5	348	566	105	145	18.5	29.8	9.1	23.8	198	434	6.4	68.7
New Sharon town	492	48.0	439	529	170	197	16.1	22.7	11.1	16.6	350	440	12.1	23.0
New Vineyard town	389	46.8	418	478	109	148	15.1	23.1	7.8	13.7	236	338	18.6	27.3
North Franklin unorg.	182	44.5	604	696	–	200	37.7	97.3	–	20.0	–	–	–	–
Phillips town	605	49.3	430	479	172	200	20.0	26.7	11.9	16.8	280	351	25.8	32.0
Rangeley plantation	411	48.4	384	726	150	250	10.5	32.0	11.7	23.0	300	350	35.6	99.4
Rangeley town	1 349	48.0	546	615	213	238	23.1	28.5	13.8	19.0	295	358	19.2	28.1
Sandy River plantation	235	47.7	–	1 000	152	270	–	25.0	5.5	14.5	–	550	–	20.0
South Franklin unorg.	47	46.8	212	388	56	147	1.2	18.8	7.4	22.2	209	537	2.2	17.8
Strong town	567	48.1	452	568	188	219	14.2	20.3	13.8	19.4	316	386	27.9	43.7
Temple town	313	49.8	480	677	141	184	14.7	22.2	8.1	13.4	324	626	4.9	27.6
Weld town	559	48.8	499	654	141	192	12.5	21.4	7.9	16.4	276	366	17.6	67.3
West Central Franklin unorg.	28	50.0	–	–	–	–	–	–	–	–	–	–	–	–
Wilton town	1 809	23.0	553	634	203	229	19.1	22.8	10.8	15.2	299	367	17.2	22.6
Wilton CDP	1 067	18.3	508	628	200	240	17.2	23.5	10.2	16.9	254	351	15.9	22.8
Wyman unorg.	141	48.2	453	955	–	150	10.7	25.5	–	20.0	207	493	3.0	34.3
Hancock County	30 396	39.2	584	604	203	210	20.4	21.4	13.1	14.0	397	409	25.2	26.6
Amherst town	133	47.4	505	642	126	202	15.2	50.6	9.0	26.8	–	–	–	–
Aurora town	101	49.5	343	535	150	200	13.0	31.7	4.5	15.5	410	440	8.3	73.2
Bar Harbor town	2 586	21.1	641	727	229	262	17.4	22.7	10.7	15.0	378	421	22.7	26.8
Bar Harbor CDP	1 537	15.7	617	756	219	285	15.8	24.4	9.5	16.1	357	421	21.9	27.4
Blue Hill town	1 332	47.1	549	615	211	242	19.3	23.1	11.5	14.8	378	431	25.1	34.0
Brooklin town	662	48.8	584	763	174	214	18.1	32.8	10.2	15.2	384	504	13.8	27.0
Brooksville town	707	48.2	489	596	170	199	22.3	29.1	12.1	16.8	328	426	14.2	24.3
Bucksport town	2 078	14.4	568	665	171	217	13.7	19.9	10.9	17.4	321	385	21.7	27.3
Bucksport CDP	1 289	14.4	617	696	176	232	12.9	21.1	11.1	19.1	314	379	21.3	27.2
Castine town	552	48.9	891	1 108	297	349	17.4	26.6	11.1	15.8	415	532	18.8	25.7
Central Hancock unorg.	81	42.0	5	693	92	147	.3	19.7	6.8	16.4	253	297	1.4	18.6
Cranberry Isles town	325	49.2	573	654	158	204	17.7	29.8	14.0	24.3	158	342	1.6	18.4
Dedham town	964	47.4	588	654	173	200	16.2	21.4	9.3	13.7	410	497	11.8	20.5
Deer Isle town	1 473	48.0	410	499	169	199	14.0	19.0	10.7	13.6	312	385	27.7	32.3
Eastbrook town	407	49.9	478	577	129	186	11.2	20.7	7.0	15.2	389	430	7.0	19.7
East Hancock unorg.	573	31.9	–	–	4	199	–	–	.3	98.1	–	–	–	–
Ellsworth city	3 202	17.5	531	598	217	243	17.8	22.8	12.4	17.5	349	418	25.8	33.2
Franklin town	760	47.1	469	593	155	178	13.2	18.8	10.6	15.4	353	400	18.5	28.6

Table 21. **Percent in Sample and Confidence Bounds for Housing Characteristics: 1990**—Con.

[For definitions of terms and meanings of symbols, see text]

State / County / County Subdivision / Place	Housing units		Median selected monthly owner costs (dollars)				Median selected monthly owner costs as a percentage of household income in 1989				Median gross rent (dollars)		Median gross rent as a percentage of household income in 1989	
			With a mortgage		Not mortgaged		With a mortgage		Not mortgaged		90-percent confidence bounds		90-percent confidence bounds	
			90-percent confidence bounds		90-percent confidence bounds		90-percent confidence bounds		90-percent confidence bounds					
	100-percent count	Percent in sample	Lower	Upper	Lower	Upper	Lower	Upper	Lower	Upper	Lower	Upper	Lower	Upper
Hancock County—Con.														
Frenchboro town	53	49.1	602	698	227	373	25.1	96.9	10.9	32.3	521	584	6.4	72.2
Gouldsboro town	1 158	47.8	502	589	189	213	19.5	25.7	11.0	14.2	420	516	23.2	28.0
Great Pond town	66	42.4	–	–	86	191	–	–	6.2	19.2	–	–	–	–
Hancock town	960	46.5	569	679	164	188	19.9	27.1	10.5	14.5	420	457	25.2	30.2
Lamoine town	692	46.4	551	636	190	238	17.3	21.9	10.1	14.8	424	519	21.3	24.8
Mariaville town	236	39.0	463	893	78	166	10.5	24.9	6.6	16.4	–	–	–	–
Mount Desert town	1 700	46.8	615	748	231	251	19.6	23.9	12.1	15.1	474	506	20.3	23.9
Northwest Hancock unorg.	15	53.3	–	–	–	–	–	–	–	–	–	–	–	–
Orland town	1 068	45.0	537	631	172	189	15.7	20.9	11.3	15.3	307	439	19.4	33.8
Osborn town	124	50.8	–	600	18	83	–	25.0	5.1	27.5	–	–	–	–
Otis town	599	49.6	518	696	178	235	20.2	29.1	6.8	13.2	389	586	26.4	49.2
Penobscot town	578	47.2	387	542	156	179	13.8	21.3	10.7	14.7	336	393	12.3	28.9
Sedgwick town	561	49.0	438	498	172	223	21.7	28.3	11.6	16.3	197	403	21.6	28.1
Sorrento town	273	48.0	433	767	179	219	13.3	27.3	10.1	17.5	399	551	12.4	53.9
Southwest Harbor town	1 266	44.5	637	748	239	272	21.4	24.2	12.2	15.8	379	418	27.2	29.5
Stonington town	858	47.7	391	536	175	196	20.1	25.7	15.1	19.5	309	362	20.1	28.4
Sullivan town	635	45.7	451	594	164	185	23.2	29.6	10.1	14.4	280	408	27.0	52.2
Surry town	762	47.9	540	666	191	227	21.8	24.9	12.7	18.0	465	518	16.5	29.5
Swans Island town	385	48.6	392	669	179	213	20.6	46.2	10.8	17.5	174	260	22.3	28.5
Tremont town	947	45.5	556	625	179	201	22.9	27.0	11.6	15.7	408	463	26.8	32.0
Trenton town	670	46.9	578	671	226	312	19.5	24.1	11.1	16.7	416	448	19.3	26.1
Verona town	226	47.8	504	621	155	177	15.0	22.3	9.3	15.5	430	487	15.1	33.7
Waltham town	113	40.7	427	583	176	229	10.4	31.0	9.6	21.9	250	300	35.2	99.8
Winter Harbor town	515	46.4	413	512	215	243	24.8	36.6	12.6	19.5	411	494	26.1	32.8
Kennebec County	51 648	21.3	615	633	209	215	18.8	19.9	12.1	13.0	377	386	25.4	26.5
Albion town	698	47.9	488	541	156	185	20.1	22.6	11.4	16.4	404	440	31.4	60.5
Augusta city	9 572	13.7	653	701	230	244	18.0	21.1	12.1	14.9	376	396	25.0	27.3
Belgrade town	1 621	16.2	558	738	158	185	21.1	24.5	9.3	16.6	372	445	13.3	36.3
Benton town	876	45.1	510	566	181	200	17.4	20.8	10.3	13.8	333	396	17.4	24.6
Chelsea town	841	10.7	533	674	158	227	18.8	24.3	8.9	23.0	295	558	8.2	28.9
China town	1 703	16.4	586	690	173	227	14.2	19.9	7.5	15.1	357	428	20.5	28.8
Clinton town	1 226	15.6	463	572	178	231	13.1	19.6	8.4	16.8	315	438	15.6	33.3
Clinton CDP	540	15.2	462	666	171	249	11.9	22.7	8.5	20.6	266	452	27.4	70.4
Farmingdale town	1 237	11.6	588	688	159	217	12.2	19.2	8.2	17.2	377	445	21.0	31.6
Farmingdale CDP	910	11.3	599	723	161	224	12.6	20.6	7.6	17.4	380	448	21.3	31.9
Fayette town	604	45.4	487	659	164	232	15.1	23.0	10.0	16.8	375	445	10.0	32.5
Gardiner city	2 705	16.0	614	705	217	262	20.4	23.1	10.9	16.8	365	395	24.8	30.7
Hallowell city	1 192	46.2	663	728	244	271	16.8	20.6	10.4	13.6	385	415	23.4	26.2
Litchfield town	1 328	45.2	607	702	170	198	21.2	26.4	10.1	13.8	347	458	20.1	24.6
Manchester town	1 003	37.8	614	695	198	233	13.7	17.4	10.0	14.2	277	371	19.9	31.2
Monmouth town	1 540	14.2	572	711	174	229	20.4	24.2	9.8	18.7	330	424	22.7	51.8
Mount Vernon town	829	44.6	581	687	148	200	17.0	22.7	9.6	13.6	359	398	21.0	34.3
Oakland town	2 472	10.8	552	672	204	235	15.7	21.5	9.1	16.3	375	445	23.0	32.4
Oakland CDP	1 448	10.7	523	659	206	242	13.0	20.6	8.5	18.8	366	433	21.7	33.0
Pittston town	933	11.0	553	748	125	185	10.3	21.7	6.6	13.4	273	360	9.5	70.6
Randolph town	819	46.5	493	561	183	199	14.9	18.7	9.8	13.0	317	374	26.4	30.1
Randolph CDP	819	46.5	493	561	183	199	14.9	18.7	9.8	13.0	317	374	26.4	30.1
Readfield town	1 003	45.1	629	707	185	213	16.8	20.6	9.7	13.6	432	658	30.2	54.0
Rome town	777	42.1	486	699	138	173	15.8	23.7	9.3	14.6	287	515	10.0	26.9
Sidney town	1 123	47.0	528	604	148	179	16.2	19.7	9.1	12.9	428	474	15.2	23.9
Unity unorg.	14	14.3	–	200	–	–	–	30.0	–	–	–	–	–	–
Vassalboro town	1 602	15.5	475	581	150	191	13.5	19.8	8.6	16.3	387	440	27.8	46.7
Vienna town	308	47.4	483	617	141	183	15.2	24.1	9.7	25.3	322	606	4.4	22.8
Waterville city	7 008	12.7	533	596	221	239	15.3	19.2	10.9	14.5	346	371	24.8	27.2
Wayne town	704	45.2	600	704	204	233	14.1	20.0	10.2	14.9	423	535	14.3	23.6
West Gardiner town	1 051	42.1	581	634	178	202	17.1	20.9	9.0	12.9	396	476	14.8	26.6
Windsor town	758	48.0	554	617	173	196	20.8	23.2	10.6	16.3	338	465	17.7	24.5
Winslow town	3 274	12.1	582	652	178	195	17.0	21.2	10.6	15.6	348	394	21.9	27.5
Winslow CDP	2 270	12.1	571	657	179	198	15.1	20.6	10.0	15.5	338	386	21.7	27.3
Winthrop town	2 827	11.3	655	777	195	242	17.1	22.0	8.3	12.9	360	430	20.4	28.1
Winthrop CDP	1 292	11.5	622	810	210	271	15.8	22.5	7.4	13.4	350	421	22.8	32.3
Knox County	19 009	27.8	581	610	227	236	22.1	23.1	13.3	14.6	393	408	27.4	28.9
Appleton town	450	46.2	476	577	171	223	20.7	24.3	15.6	30.7	378	729	36.2	73.8
Camden town	2 654	11.3	701	1 008	226	265	21.0	26.3	11.6	17.1	375	466	23.4	28.9
Camden CDP (pt.)	2 010	11.0	691	955	228	283	21.0	27.8	11.5	18.3	373	464	24.5	30.0
Criehaven unorg.	27	14.8	–	–	–	–	–	–	–	–	–	–	–	–
Cushing town	602	47.3	450	557	213	251	16.1	23.4	12.2	17.5	444	564	12.9	49.6
Friendship town	818	39.6	464	615	181	221	16.0	22.2	11.2	16.0	310	416	21.2	37.2
Hope town	542	39.3	466	563	181	227	21.7	26.0	9.8	15.1	301	516	12.6	28.7
Isle au Haut town	136	49.3	17	184	106	144	40.4	94.6	6.3	23.9	–	150	–	100.0
Matinicus Isle plantation	101	43.6	426	1 122	152	488	4.1	22.4	8.9	28.6	254	296	4.1	91.2
North Haven town	441	49.7	426	602	236	279	12.8	22.6	13.3	21.4	383	545	25.3	34.5
Owls Head town	909	48.6	608	681	224	247	20.0	22.6	11.0	14.0	473	544	15.3	22.2
Rockland city	3 719	13.3	524	594	228	264	20.5	23.1	11.2	16.3	368	394	27.5	30.6
Rockport town	1 409	15.4	687	791	249	312	20.3	28.7	10.3	16.8	431	502	21.7	37.5
Camden CDP (pt.)	–	–	–	–	–	–	–	–	–	–	–	–	–	–
St. George town	1 567	46.6	503	570	196	217	22.9	25.5	11.5	14.2	442	522	24.2	37.5
South Thomaston town	697	44.3	579	683	190	221	20.2	25.6	11.7	17.0	417	500	21.8	34.4
Thomaston town	1 212	12.0	559	711	240	284	19.9	26.5	10.4	18.9	311	456	24.0	32.5
Thomaston CDP	872	11.7	528	702	243	293	17.3	26.0	10.7	22.0	276	429	22.9	31.2
Union town	878	44.5	485	543	184	224	18.6	22.1	11.6	17.0	411	476	17.2	25.4
Vinalhaven town	1 038	47.9	422	596	215	235	22.2	27.6	16.6	21.9	291	378	24.9	34.1
Warren town	1 277	11.8	467	589	162	201	21.6	27.3	8.6	16.7	366	480	25.8	52.5
Washington town	532	46.6	485	591	155	190	20.1	26.8	9.1	14.8	398	464	19.6	50.4
Lincoln County	17 538	36.5	607	631	207	217	21.5	22.8	12.9	14.0	427	448	25.1	27.0
Alna town	263	46.0	536	681	139	223	16.4	25.8	9.0	16.2	142	475	17.0	66.9
Boothbay town	1 714	16.0	628	776	222	288	20.7	29.1	9.7	15.9	418	567	25.3	52.1
Boothbay Harbor town	1 885	46.4	606	694	241	270	20.5	23.2	12.6	15.7	440	478	24.9	28.9
Boothbay Harbor CDP	817	47.0	594	690	219	253	18.0	23.2	12.0	16.4	432	475	25.3	30.9
Bremen town	451	44.6	593	731	189	235	23.5	32.0	10.4	15.7	319	551	8.0	33.0
Bristol town	1 790	47.7	552	630	205	229	22.4	25.0	13.4	16.3	446	478	20.6	24.4
Damariscotta town	986	45.3	640	752	252	280	24.0	28.2	11.6	14.9	407	445	26.5	29.1
Damariscotta-Newcastle CDP (pt.)	577	44.9	742	1 015	262	291	23.0	28.8	10.6	14.3	394	431	27.0	29.7
Dresden town	552	46.2	620	683	169	204	17.1	22.3	9.8	15.4	421	623	13.4	30.8
Edgecomb town	518	46.3	628	758	210	302	21.6	27.3	11.2	17.5	317	483	9.3	43.9

Table 21. **Percent in Sample and Confidence Bounds for Housing Characteristics: 1990**—Con.

[For definitions of terms and meanings of symbols, see text]

State / County / County Subdivision / Place	Housing units		Median selected monthly owner costs (dollars)				Median selected monthly owner costs as a percentage of household income in 1989				Median gross rent (dollars)		Median gross rent as a percentage of household income in 1989	
			With a mortgage		Not mortgaged		With a mortgage		Not mortgaged		90-percent confidence bounds		90-percent confidence bounds	
			90-percent confidence bounds		90-percent confidence bounds		90-percent confidence bounds		90-percent confidence bounds					
	100-percent count	Percent in sample	Lower	Upper	Lower	Upper	Lower	Upper	Lower	Upper	Lower	Upper	Lower	Upper
Lincoln County—Con.														
Hibberts gore	1	–	–	–	–	–	–	–	–	–	–	–	–	–
Jefferson town	1 219	45.4	503	580	169	191	17.7	21.4	11.7	16.0	397	439	21.2	24.0
Monhegan plantation	147	46.3	917	1 270	17	84	39.0	78.2	5.8	23.1	403	447	1.1	18.9
Newcastle town	745	33.3	482	617	243	308	21.0	24.8	9.0	14.1	457	566	22.6	35.9
Damariscotta-Newcastle CDP (pt.)	278	31.7	455	606	255	325	20.5	27.7	8.6	16.1	406	560	21.9	58.1
Nobleboro town	895	45.0	610	668	170	187	19.3	23.5	10.1	14.2	352	482	16.7	40.3
Somerville town	237	45.6	439	584	125	190	12.9	21.4	6.6	15.8	–	–	–	–
South Bristol town	790	48.4	538	666	195	247	18.5	27.2	11.4	15.9	410	539	19.6	26.2
Southport town	785	46.6	529	685	239	299	19.1	27.7	11.1	15.8	388	603	17.0	31.2
Waldoboro town	2 039	16.1	515	612	182	217	21.8	26.7	13.2	20.7	275	390	24.5	30.7
Waldoboro CDP	645	16.6	521	676	170	222	14.6	26.3	12.7	23.8	241	385	23.9	30.1
Westport town	399	43.1	800	881	143	184	21.1	25.0	8.7	14.9	320	491	5.3	19.2
Whitefield town	736	46.5	523	645	171	211	16.8	22.3	10.8	16.6	354	460	20.7	24.9
Wiscasset town	1 386	12.1	474	671	140	181	11.0	18.0	8.3	14.6	425	506	20.6	28.6
Wiscasset CDP	602	12.0	370	673	153	225	6.5	15.5	7.7	17.6	387	508	17.9	29.3
Oxford County	29 689	32.7	529	549	186	192	19.1	20.3	12.2	13.1	328	338	25.2	26.6
Andover town	560	48.8	411	483	125	151	15.4	23.3	10.1	14.3	230	391	24.1	45.7
Bethel town	1 266	18.0	479	641	201	237	14.2	22.0	9.0	16.1	291	400	17.3	22.6
Brownfield town	681	46.3	495	630	192	223	20.9	27.4	11.9	17.1	373	476	19.7	35.9
Buckfield town	633	49.3	475	556	143	173	17.9	22.0	10.0	14.1	340	395	18.6	26.2
Byron town	181	49.2	348	652	78	129	3.2	16.8	8.9	19.6	501	549	36.1	98.9
Canton town	384	46.6	452	531	202	222	20.2	23.0	10.9	16.4	202	318	21.4	38.2
Denmark town	945	39.3	566	702	198	249	19.9	27.6	11.3	18.0	384	487	33.4	67.4
Dixfield town	1 081	50.1	510	556	173	185	14.0	17.0	10.5	13.3	307	333	21.5	25.4
Dixfield CDP	544	50.6	515	585	175	188	12.8	16.7	10.0	13.8	311	341	20.0	26.0
Fryeburg town	1 549	24.9	498	646	201	234	18.1	23.4	10.0	15.0	379	444	26.6	33.2
Fryeburg CDP	761	25.8	471	621	190	243	14.8	21.8	9.5	14.9	353	419	27.1	33.1
Gilead town	118	48.3	378	557	165	234	17.5	30.0	9.5	42.5	357	543	25.7	90.3
Greenwood town	628	48.2	455	524	145	171	16.8	22.7	8.8	12.7	443	561	20.3	32.8
Hanover town	192	49.5	539	693	181	228	9.8	19.6	6.4	17.3	349	523	14.7	57.6
Hartford town	483	49.5	537	659	158	192	13.7	23.5	9.6	16.8	259	410	4.7	15.3
Hebron town	333	46.5	509	587	167	210	13.0	18.5	7.3	12.7	351	499	25.1	34.8
Hiram town	693	36.8	484	574	165	202	21.1	25.7	10.7	16.4	374	483	19.8	28.3
Lincoln plantation	117	48.7	308	392	2	99	1.6	18.4	.3	19.7	–	–	–	–
Lovell town	905	47.0	467	640	167	210	19.2	26.5	12.9	18.9	517	704	20.6	54.4
Magalloway plantation	103	50.5	319	381	163	266	5.4	26.6	3.8	16.2	–	–	–	–
Mexico town	1 459	15.7	420	516	180	206	13.7	22.4	10.1	14.9	305	336	20.0	27.6
Mexico CDP	1 005	15.7	395	502	177	205	10.8	19.9	9.7	15.4	309	341	18.6	27.8
Rumford CDP (pt.)	–	–	–	–	–	–	–	–	–	–	–	–	–	–
Milton unorg.	55	18.2	–	500	151	199	–	20.0	.7	29.9	–	–	–	–
Newry town	964	49.5	521	668	126	153	10.0	21.9	9.6	17.0	288	687	9.5	22.9
North Oxford unorg.	290	50.3	–	–	–	–	–	–	–	–	–	–	–	–
Norway town	2 440	15.8	517	649	170	200	13.1	20.3	10.0	15.3	308	356	24.6	32.2
Norway CDP	1 373	15.9	535	679	171	207	9.4	19.2	9.8	15.9	305	350	24.1	31.8
Otisfield town	816	45.8	520	577	171	193	19.0	24.0	11.3	17.2	362	476	16.9	24.2
Oxford town	1 781	21.4	510	608	177	218	22.1	25.7	9.8	15.5	327	407	17.9	25.2
Oxford CDP	568	17.6	463	646	178	307	20.9	27.5	5.8	16.6	352	654	5.9	20.4
Paris town	1 945	15.8	528	670	192	226	15.9	23.6	10.1	14.8	330	397	26.9	32.2
South Paris CDP	1 029	15.5	542	660	210	244	17.0	27.9	8.7	14.9	338	402	26.5	33.0
Peru town	843	49.5	437	480	156	177	14.0	18.4	11.5	15.1	359	505	27.0	45.5
Porter town	675	34.7	485	568	170	194	21.9	29.7	9.9	14.2	374	458	20.7	26.4
Roxbury town	423	49.6	476	572	126	152	11.0	17.3	9.1	14.6	406	576	7.9	48.4
Rumford town	3 308	16.0	516	592	199	224	13.9	19.0	10.7	14.6	279	308	25.0	28.3
Rumford CDP (pt.)	2 623	15.9	514	609	201	230	12.8	18.5	10.3	15.0	277	307	25.2	28.4
South Oxford unorg.	356	14.6	326	674	156	234	13.0	32.2	1.7	18.3	248	652	5.9	37.4
Stoneham town	355	48.7	268	632	150	192	10.8	24.1	8.6	15.7	–	–	–	–
Stow town	167	49.7	515	627	123	204	10.5	19.5	5.0	15.0	–	–	–	–
Sumner town	425	42.4	477	554	147	183	21.0	30.0	8.4	15.4	194	411	10.6	23.1
Sweden town	238	48.7	481	579	71	163	12.1	22.6	5.6	14.4	651	699	.3	19.7
Upton town	156	50.0	–	800	70	135	–	20.0	5.5	16.5	159	241	1.8	18.2
Waterford town	766	43.3	512	669	196	224	18.0	27.0	11.0	15.7	277	438	21.0	24.6
West Paris town	619	47.8	462	537	130	150	19.4	27.8	9.9	14.0	309	341	25.0	35.0
Woodstock town	756	49.1	460	552	152	177	16.4	21.9	11.8	16.4	374	459	19.2	46.4
Penobscot County	61 359	23.1	601	618	214	220	18.8	19.8	12.7	13.5	392	402	26.5	27.3
Alton town	262	36.6	454	628	157	198	10.3	19.7	9.1	16.8	230	421	5.8	14.2
Argyle unorg.	84	16.7	–	700	57	272	–	35.0	2.9	17.1	–	–	–	–
Bangor city	14 366	13.7	658	704	246	266	17.3	20.2	12.7	15.6	403	420	25.6	27.3
Bradford town	447	47.7	424	515	167	203	20.2	23.4	11.8	21.1	290	356	26.2	34.5
Bradley town	516	47.3	516	592	196	232	15.4	21.0	11.1	15.9	374	423	23.8	32.5
Brewer city	3 780	16.0	694	787	254	278	18.2	21.7	13.5	17.8	393	442	24.9	27.4
Burlington town	265	41.1	407	505	132	199	6.8	14.8	9.8	26.5	250	300	25.0	30.0
Carmel town	735	47.8	545	612	160	186	19.7	22.3	10.3	14.0	416	505	14.7	25.7
Carroll plantation	87	41.4	–	–	106	207	–	–	13.0	43.5	–	–	–	–
Charleston town	419	45.3	538	652	166	203	16.2	27.1	10.7	18.7	186	350	18.1	25.3
Chester town	159	49.7	389	575	149	195	12.4	22.8	6.6	13.4	348	431	7.8	36.6
Clifton town	376	46.8	518	654	170	221	22.1	27.6	12.5	21.5	338	434	15.8	27.1
Corinna town	938	45.2	426	499	164	181	14.4	19.0	9.9	13.0	275	353	25.3	28.4
Corinth town	813	47.5	495	575	180	210	16.6	21.3	9.8	14.1	300	360	22.8	29.6
Dexter town	2 095	11.4	466	579	177	223	12.0	19.5	8.1	13.9	310	378	24.3	34.8
Dexter CDP	1 238	11.3	406	584	170	216	13.7	24.1	7.7	14.2	315	381	21.5	34.5
Dixmont town	372	47.6	465	544	149	186	19.4	23.5	9.5	17.2	409	564	23.8	44.1
Drew plantation	26	46.2	–	300	64	191	–	25.0	10.2	24.3	–	–	–	–
East Central Penobscot unorg.	38	15.8	–	–	–	–	–	–	–	–	–	–	–	–
East Millinocket town	881	48.9	533	576	203	218	13.1	16.0	11.6	14.1	313	341	21.1	26.4
East Millinocket CDP	846	49.1	531	572	204	218	13.2	16.2	11.4	14.0	311	339	20.7	26.1
Eddington town	843	46.4	545	600	167	187	16.5	20.6	11.7	16.1	402	464	23.4	27.5
Edinburg town	41	48.8	362	459	133	225	9.9	22.7	5.6	35.9	–	–	–	–
Enfield town	750	44.8	484	547	164	190	15.0	20.0	9.7	13.9	367	456	14.7	28.6
Etna town	441	42.6	526	624	169	193	20.7	26.7	8.4	13.9	371	420	10.7	23.7
Exeter town	371	46.1	446	550	145	212	13.4	20.5	9.1	15.4	250	350	27.6	64.4
Garland town	415	44.1	458	547	127	149	21.6	28.5	11.3	19.4	253	409	14.1	61.8
Glenburn town	1 298	13.9	594	744	174	239	20.1	24.8	8.7	17.0	185	432	20.2	30.3
Greenbush town	525	45.9	421	479	148	186	11.5	17.2	10.0	14.2	281	352	17.8	29.4
Greenfield town	187	40.6	420	587	62	553	11.0	59.1	3.7	16.3	273	509	10.9	73.3

Table 21. **Percent in Sample and Confidence Bounds for Housing Characteristics: 1990**—Con.

[For definitions of terms and meanings of symbols, see text]

State / County / County Subdivision / Place	Housing units		Median selected monthly owner costs (dollars)				Median selected monthly owner costs as a percentage of household income in 1989				Median gross rent (dollars)		Median gross rent as a percentage of household income in 1989	
			With a mortgage		Not mortgaged		With a mortgage		Not mortgaged		90-percent confidence bounds		90-percent confidence bounds	
			90-percent confidence bounds		90-percent confidence bounds		90-percent confidence bounds		90-percent confidence bounds					
	100-percent count	Percent in sample	Lower	Upper	Lower	Upper	Lower	Upper	Lower	Upper	Lower	Upper	Lower	Upper
Penobscot County—Con.														
Hampden town	2 326	11.5	703	854	226	254	20.9	24.5	9.6	15.4	413	493	23.1	33.2
Hampden CDP	1 574	11.7	744	907	222	251	20.5	24.2	9.4	15.9	416	492	22.3	30.2
Herman town	1 423	16.0	574	697	176	221	17.8	22.6	8.7	15.5	408	525	15.7	24.9
Holden town	1 332	12.3	592	826	168	269	15.6	26.1	7.7	17.2	293	528	22.5	28.8
Howland town	583	43.4	462	523	177	194	14.3	20.1	10.8	14.7	192	292	19.2	26.5
Howland CDP	532	43.6	464	529	176	194	13.8	19.7	10.9	14.9	187	281	20.2	26.9
Hudson town	603	46.4	497	591	158	192	18.4	28.9	9.9	16.0	375	488	23.6	67.7
Kenduskeag town	454	45.6	474	556	115	157	17.6	22.8	8.0	14.0	323	432	19.6	29.2
Kingman unorg.	108	16.7	–	600	46	147	–	25.0	3.6	16.4	–	–	–	–
Lagrange town	225	40.0	299	602	174	219	16.5	24.6	9.2	16.7	223	335	9.1	41.0
Lakeville town	109	48.6	501	599	108	192	25.1	29.9	3.1	29.2	–	–	–	–
Lee town	383	47.5	406	494	164	186	12.2	19.5	9.2	13.7	231	276	21.3	51.0
Levant town	571	38.4	516	607	170	200	17.3	22.0	9.9	16.5	395	615	23.1	33.6
Lincoln town	2 569	11.9	468	552	182	211	17.6	25.4	10.1	15.0	316	412	24.4	39.3
Lincoln CDP	1 454	11.6	444	554	181	215	16.3	26.7	9.5	15.2	303	410	27.7	47.4
Lowell town	144	47.9	341	539	71	176	13.3	22.7	7.9	15.3	–	–	–	–
Mattawamkeag town	347	46.7	359	437	174	197	13.8	20.9	10.4	15.0	240	303	24.9	29.7
Maxfield town	49	44.9	518	582	105	246	7.1	28.2	4.9	15.1	–	300	–	100.0
Medway town	676	47.8	547	608	201	221	14.5	19.3	10.7	14.2	360	407	26.3	42.6
Milford town	1 126	15.9	483	623	185	218	16.3	22.8	9.2	16.2	358	449	23.6	39.0
Milford CDP	887	16.0	480	643	183	219	16.4	23.6	9.0	16.9	360	457	24.0	38.3
Millinocket town	2 874	12.1	526	614	216	242	13.3	18.3	11.4	16.0	337	402	16.9	23.7
Millinocket CDP	2 867	12.1	528	617	216	242	13.3	18.4	11.4	16.0	337	402	16.9	23.7
Mount Chase town	213	45.5	460	627	176	219	12.6	24.6	9.9	19.2	224	326	14.6	33.8
Newburgh town	519	42.8	487	587	186	221	14.7	21.3	10.0	15.7	243	434	26.4	30.3
Newport town	1 496	15.2	517	615	186	239	16.8	24.1	9.4	16.7	319	429	25.2	29.1
Newport CDP	885	14.9	475	593	205	258	13.5	24.0	6.9	15.7	308	451	25.6	29.6
North Penobscot unorg.	887	19.5	402	498	120	184	25.1	29.9	8.7	16.4	–	300	–	20.0
Old Town city	3 547	12.9	526	601	190	219	14.7	20.3	11.6	16.3	358	395	27.9	31.8
Orono town	2 687	15.4	678	845	259	303	16.6	21.5	9.3	14.1	400	462	30.0	34.4
Orono CDP	2 299	15.5	701	881	261	309	16.3	21.6	9.0	14.2	395	455	29.6	34.1
Orrington town	1 338	15.4	622	703	190	221	15.7	21.7	10.7	16.9	357	518	23.0	32.3
Passadumkeag town	183	45.4	447	585	141	182	13.0	21.2	7.4	13.8	202	523	10.7	28.2
Patten town	535	45.4	430	489	185	206	18.0	23.1	10.8	14.8	304	344	26.9	39.5
Penobscot Indian Island Reservation	182	30.2	257	437	122	196	7.4	33.6	13.7	40.6	274	335	24.3	37.8
Plymouth town	457	45.5	471	551	145	186	16.8	22.8	11.9	21.7	332	443	22.0	33.7
Prentiss plantation	87	48.3	31	785	141	194	1.5	18.5	11.3	23.2	127	360	10.6	79.3
Seboeis plantation	60	43.3	–	–	41	130	–	–	4.1	15.9	–	–	–	–
Springfield town	154	49.4	320	496	152	187	10.2	19.8	8.0	15.0	275	369	8.4	19.3
Stacyville town	209	48.3	365	498	181	228	21.2	24.7	11.2	18.8	301	519	12.2	24.9
Stetson town	379	45.6	446	550	127	230	11.8	21.3	7.6	14.3	354	432	17.6	42.7
Twombly unorg.	–	–	–	–	–	–	–	–	–	–	–	–	–	–
Veazie town	692	45.8	634	686	215	235	12.9	16.4	9.6	12.9	442	515	24.0	29.7
Webster plantation	36	47.2	324	440	38	126	8.0	61.0	5.4	38.5	–	250	–	100.0
Whitney unorg.	–	–	–	–	–	–	–	–	–	–	–	–	–	–
Winn town	191	51.3	354	474	155	181	10.1	18.5	9.1	13.6	152	198	25.2	29.8
Woodville town	75	48.0	416	484	126	200	8.3	19.4	5.1	14.9	–	500	–	30.0
Piscataquis County	13 194	35.4	466	486	179	187	16.7	18.5	13.3	14.7	314	333	26.9	28.9
Abbot town	440	45.5	426	534	142	180	16.1	22.9	11.3	18.7	388	1 163	7.2	45.6
Atkinson town	172	35.5	451	597	140	223	20.2	56.0	5.4	14.6	–	300	–	20.0
Beaver Cove town	218	47.7	741	1 695	148	215	8.1	60.3	6.5	13.5	–	650	–	20.0
Blanchard unorg.	128	50.8	243	357	71	172	17.1	44.4	6.3	18.2	–	–	–	–
Bowerbank town	307	50.2	293	707	101	224	7.0	25.4	13.6	27.4	301	349	.5	19.5
Brownville town	714	44.5	424	460	177	191	15.3	20.8	12.9	16.8	310	340	21.4	27.1
Dover-Foxcroft town	2 128	15.1	497	587	183	223	15.4	22.4	9.7	15.3	311	373	24.8	31.0
Dover-Foxcroft CDP	1 288	15.1	507	598	187	226	12.8	20.0	8.8	15.1	300	364	25.0	30.9
Greenville town	1 317	45.5	469	544	174	186	15.4	20.3	12.4	16.0	326	368	27.2	31.1
Greenville CDP	908	45.2	468	554	174	188	16.0	21.7	12.1	15.9	318	362	27.3	31.4
Guilford town	839	47.1	445	510	158	178	15.2	20.5	12.2	16.3	268	305	25.0	28.1
Guilford CDP	525	45.9	426	504	166	185	14.1	20.4	12.3	17.6	276	313	25.2	28.8
Kingsbury plantation	89	42.7	–	400	–	–	–	20.0	–	–	–	–	–	–
Lake View plantation	442	49.8	–	–	125	180	–	–	4.5	15.5	–	–	–	–
Medford town	121	35.5	380	620	160	190	22.0	29.7	5.7	53.6	311	439	42.0	93.0
Milo town	1 235	18.2	426	483	205	242	11.3	16.5	13.4	20.0	218	333	26.7	54.8
Milo CDP	984	18.1	425	480	218	257	11.6	17.2	14.6	23.9	219	330	29.1	61.2
Monson town	501	49.3	417	508	161	183	14.6	21.6	10.5	14.9	289	355	13.6	23.1
Northeast Piscataquis unorg.	1 260	28.9	321	392	102	158	25.4	28.9	6.6	18.7	–	–	–	–
Northwest Piscataquis unorg.	903	32.7	423	598	37	168	7.8	24.9	8.2	33.9	282	502	3.8	25.2
Parkman town	398	42.2	385	448	128	159	11.0	21.1	9.4	15.9	188	387	18.1	67.3
Sangerville town	710	44.6	436	495	165	187	13.5	19.2	10.2	14.3	279	350	30.9	45.0
Sebec town	316	29.4	465	679	171	243	15.5	57.3	8.2	18.7	–	–	–	–
Shirley town	170	49.4	458	607	145	179	9.4	19.4	10.5	18.7	316	484	19.2	87.5
Southeast Piscataquis unorg.	324	43.5	278	496	60	210	8.9	24.8	6.8	61.1	263	333	26.3	77.9
Wellington town	220	46.4	196	402	101	137	19.6	36.4	15.9	23.2	–	250	–	20.0
Willimantic town	242	48.8	269	489	135	190	11.3	24.6	8.3	18.4	–	–	–	–
Sagadahoc County	14 633	23.8	737	778	235	248	22.7	23.9	12.1	13.8	485	509	24.9	26.7
Arrowsic town	237	45.6	599	868	207	246	16.0	23.4	8.0	14.1	561	727	14.5	28.9
Bath city	4 236	12.2	660	787	257	286	20.4	24.3	11.3	15.7	453	505	25.6	28.6
Bowdoin town	788	45.8	690	758	165	224	22.0	25.5	9.1	15.4	479	550	21.7	26.7
Bowdoinham town	884	44.6	718	789	242	276	22.6	25.5	9.4	14.5	363	470	22.0	28.7
Georgetown town	800	45.0	544	703	191	232	14.7	21.8	9.4	13.9	449	529	17.7	25.1
Perkins unorg.	3	–	–	–	–	–	–	–	–	–	–	–	–	–
Phippsburg town	1 224	44.7	698	775	176	211	22.0	25.3	9.9	13.1	439	549	17.4	23.9
Richmond town	1 313	15.8	574	729	190	233	18.5	25.3	14.3	30.4	365	436	19.8	28.4
Richmond CDP	743	15.5	551	732	183	228	14.5	26.0	16.9	39.5	352	428	20.7	28.8
Topsham town	3 243	12.0	835	947	241	291	23.8	27.0	9.0	14.6	517	569	23.3	30.3
Topsham CDP	2 285	12.2	842	957	238	286	22.4	25.9	8.8	15.2	514	567	24.2	32.9
West Bath town	894	47.3	721	805	201	223	20.5	22.7	10.6	14.6	542	617	21.1	23.6
Woolwich town	1 011	16.9	529	648	168	206	14.7	22.5	9.3	16.0	458	553	14.8	29.7
Somerset County	24 927	29.3	492	511	168	175	18.4	19.9	12.6	13.7	338	350	25.7	27.7
Anson town	1 029	14.8	375	487	175	218	10.6	18.5	8.8	16.0	270	379	20.4	33.4
Athens town	417	47.0	453	551	69	105	21.4	24.7	8.9	13.6	313	366	17.4	34.8
Bingham town	583	48.0	425	520	162	182	16.1	22.9	13.7	17.9	264	310	22.9	30.0
Bingham CDP	483	48.9	401	488	162	183	16.0	23.1	13.9	18.2	260	305	23.0	30.3
Brighton plantation	81	45.7	210	290	112	192	4.9	29.2	2.0	18.0	–	600	–	100.0

Table 21. **Percent in Sample and Confidence Bounds for Housing Characteristics: 1990**—Con.

[For definitions of terms and meanings of symbols, see text]

State / County / County Subdivision / Place	Housing units		Median selected monthly owner costs (dollars)				Median selected monthly owner costs as a percentage of household income in 1989				Median gross rent (dollars)		Median gross rent as a percentage of household income in 1989	
			With a mortgage		Not mortgaged		With a mortgage		Not mortgaged		90-percent confidence bounds		90-percent confidence bounds	
			90-percent confidence bounds		90-percent confidence bounds		90-percent confidence bounds		90-percent confidence bounds					
	100-percent count	Percent in sample	Lower	Upper	Lower	Upper	Lower	Upper	Lower	Upper	Lower	Upper	Lower	Upper
Somerset County—Con.														
Cambridge town	192	40.6	405	489	131	189	16.1	27.7	7.2	16.4	289	363	9.6	22.3
Canaan town	792	46.7	550	652	149	177	14.7	20.5	9.6	14.3	384	426	21.7	25.0
Caratunk town	153	46.4	364	557	87	127	11.0	24.7	5.7	14.3	–	–	–	–
Central Somerset unorg.	236	35.2	253	1 302	94	129	7.1	48.4	7.4	17.8	304	346	1.6	18.4
Cornville town	404	49.5	430	542	141	175	14.2	23.1	9.4	14.2	365	485	13.0	30.3
Dennistown plantation	32	43.8	–	–	–	–	–	–	–	–	–	–	–	–
Detroit town	314	49.0	385	506	145	192	12.7	19.9	12.0	18.8	321	425	19.1	37.8
Embden town	713	46.7	374	522	130	161	20.7	26.4	9.8	15.2	272	578	8.9	71.1
Fairfield town	2 658	14.4	513	591	194	222	18.9	23.1	10.4	15.8	333	393	24.4	33.6
Fairfield CDP	1 261	14.8	435	535	190	222	11.3	18.9	10.3	17.6	323	382	25.3	38.4
Harmony town	441	46.9	332	456	137	164	20.5	30.7	11.1	15.9	357	431	20.9	49.8
Hartland town	980	47.3	426	490	166	184	15.1	20.2	11.4	15.3	367	421	20.6	25.3
Hartland CDP	393	46.1	399	486	166	189	12.6	18.6	12.6	18.5	366	457	18.6	24.2
Highland plantation	33	45.5	–	–	113	305	–	–	4.0	16.0	161	222	30.5	34.5
Jackman town	526	40.9	432	495	155	181	11.8	19.3	10.7	16.0	276	322	20.7	26.1
Madison town	2 200	16.2	438	508	152	185	14.8	21.2	9.4	14.1	293	344	24.7	31.5
Madison CDP (pt.)	1 224	16.3	423	512	154	201	13.1	21.3	9.1	14.8	279	332	23.1	30.2
Mercer town	326	49.4	443	621	127	161	9.7	17.5	10.8	19.2	272	518	5.2	57.8
Moose River town	134	44.0	508	703	121	148	14.2	30.9	9.0	18.3	168	291	2.4	17.6
Moscow town	290	44.8	358	444	125	157	18.2	30.6	8.7	13.5	227	380	8.0	47.8
New Portland town	465	44.3	418	470	160	182	14.2	21.3	9.4	15.0	328	475	11.2	48.9
Norridgewock town	1 215	15.9	465	556	129	190	15.6	24.2	7.9	14.5	242	349	15.0	48.4
Madison CDP (pt.)	–	–	–	–	–	–	–	–	–	–	–	–	–	–
Norridgewock CDP	598	15.4	413	533	138	244	14.3	26.2	5.4	14.6	249	346	14.8	64.0
Northeast Somerset unorg.	972	16.0	511	3 366	56	231	22.0	90.6	3.7	16.3	–	350	–	30.0
Northwest Somerset unorg.	263	50.6	–	–	–	–	–	–	–	–	–	–	–	–
Palmyra town	756	47.0	465	527	136	165	16.4	22.3	9.8	14.7	278	372	20.3	25.1
Pittsfield town	1 711	16.3	480	585	188	228	15.5	21.7	12.1	18.2	358	416	23.3	32.4
Pittsfield CDP	1 292	16.3	491	602	186	233	14.2	21.6	12.1	19.0	352	414	23.3	32.3
Pleasant Ridge plantation	59	49.2	243	468	78	127	3.7	16.3	5.8	14.2	206	244	25.6	29.4
Ripley town	258	45.3	441	534	104	137	9.9	17.7	8.4	15.1	–	250	–	–
St. Albans town	978	48.6	454	499	127	139	16.2	21.8	10.2	13.8	334	416	26.9	32.8
Seboomook Lake unorg.	195	30.3	–	1 000	–	–	–	100.0	–	–	–	–	–	–
Skowhegan town	3 895	14.9	505	579	156	180	16.5	21.4	13.0	17.7	327	353	25.2	31.1
Skowhegan CDP	3 124	14.9	472	559	159	182	15.0	20.8	13.3	18.8	329	355	23.5	29.9
Smithfield town	559	49.6	459	557	153	197	14.3	19.7	8.9	14.6	424	515	20.4	24.1
Solon town	491	42.2	436	554	140	183	15.5	32.4	10.8	16.8	359	396	16.2	39.7
Starks town	241	46.5	366	479	187	226	7.5	17.8	7.8	15.1	381	509	24.7	47.3
The Forks plantation	235	48.9	–	400	–	–	–	30.0	–	–	260	334	21.0	79.8
West Forks plantation	100	48.0	407	493	129	235	1.4	18.6	2.9	22.1	–	350	–	20.0
Waldo County	16 181	37.8	515	543	186	194	20.5	21.7	13.6	14.8	345	363	28.2	30.3
Belfast city	2 898	12.0	470	633	212	267	17.9	26.0	13.8	20.6	319	377	27.7	34.8
Belmont town	282	47.5	429	522	163	206	14.9	24.7	6.9	15.2	163	331	23.8	59.2
Brooks town	441	47.4	421	497	146	174	13.9	23.5	10.0	15.1	200	285	24.2	37.7
Burnham town	534	47.2	427	548	125	158	20.9	25.3	10.4	16.0	246	302	25.9	58.0
Frankfort town	379	41.7	474	574	141	200	12.5	19.6	11.3	18.5	241	426	18.4	40.2
Freedom town	259	48.6	374	476	129	150	14.5	24.3	10.4	17.1	283	417	49.2	85.8
Islesboro town	636	45.8	416	556	218	273	11.2	19.6	13.7	19.5	364	391	18.0	27.8
Jackson town	179	41.3	358	491	125	183	12.7	24.5	6.3	15.8	–	100	–	20.0
Knox town	272	47.8	377	523	162	198	15.2	34.1	9.1	16.2	308	430	21.0	43.4
Liberty town	575	46.3	439	527	145	186	21.3	29.5	11.4	18.1	346	439	30.9	65.8
Lincolnville town	1 142	46.8	593	669	175	210	21.7	24.5	10.7	14.6	370	448	22.1	31.3
Monroe town	349	47.3	463	587	162	190	11.9	25.1	11.1	19.3	308	625	15.0	67.6
Montville town	385	41.0	395	492	124	174	12.2	20.9	9.0	18.2	214	333	10.5	33.3
Morrill town	233	48.5	451	659	134	169	15.8	24.9	8.9	15.6	422	566	11.5	55.2
Northport town	889	45.9	449	651	176	211	19.0	26.7	12.3	17.6	415	478	25.5	34.7
Palermo town	644	47.8	457	556	135	170	13.7	20.3	10.5	17.3	244	413	13.9	25.0
Prospect town	234	45.3	569	811	168	218	16.3	32.2	12.2	31.4	348	439	4.8	15.2
Searsmont town	481	48.6	469	557	134	185	17.3	23.5	8.8	14.3	315	393	21.5	43.8
Searsport town	1 237	45.8	505	588	212	242	19.3	22.4	11.9	15.4	339	379	25.5	31.9
Searsport CDP	593	44.9	479	575	220	255	18.6	22.3	11.4	15.9	335	375	23.7	30.6
Stockton Springs town	669	46.5	520	583	194	217	16.1	20.8	11.7	15.6	405	475	20.5	29.9
Swanville town	622	45.8	467	564	165	192	21.5	25.8	10.1	15.9	343	445	18.0	63.9
Thorndike town	276	43.1	419	495	96	239	11.8	25.4	8.5	16.7	299	401	33.9	64.8
Troy town	365	44.9	395	574	139	180	11.0	22.8	9.9	18.0	308	528	28.3	58.9
Unity town	783	46.5	450	545	148	189	17.7	23.8	8.7	12.9	262	344	28.1	35.8
Waldo town	237	45.6	378	467	132	172	16.6	26.9	10.5	22.6	310	600	32.0	64.7
Winterport town	1 180	15.8	548	719	173	200	18.3	23.3	10.2	17.7	274	448	16.3	30.2
Winterport CDP	500	16.2	575	769	174	252	14.0	22.9	10.0	20.5	194	389	17.1	30.8
Washington County	19 124	42.3	460	477	183	188	19.8	21.0	14.1	15.1	308	329	27.8	29.4
Addison town	601	47.1	412	561	157	177	27.1	44.5	12.1	17.1	316	430	20.9	49.5
Alexander town	326	47.5	408	511	161	217	16.7	28.6	7.2	14.4	397	453	12.6	38.8
Baileyville town	899	47.3	502	569	189	205	13.6	17.0	11.0	14.5	378	418	24.4	29.4
Woodland CDP	534	47.0	492	596	193	211	13.9	18.5	11.0	15.0	381	422	24.7	29.7
Baring town	114	40.4	410	569	135	192	8.3	19.4	8.3	18.7	264	536	2.8	82.1
Beals town	333	33.6	376	512	161	187	18.9	27.6	11.3	19.7	467	533	31.7	78.0
Beddington town	198	50.0	–	600	111	233	–	100.0	6.6	28.9	–	–	–	–
Calais city	1 773	13.6	459	564	228	267	12.7	19.3	12.2	19.1	291	353	26.2	34.6
Centerville town	43	48.8	–	500	32	140	–	20.0	4.1	28.5	–	–	–	–
Charlotte town	152	40.1	427	671	128	195	12.1	26.5	7.9	17.6	–	500	–	–
Cherryfield town	573	48.2	455	529	163	192	19.2	25.3	13.2	18.3	214	300	27.4	31.3
Codyville plantation	27	37.0	–	500	–	150	–	25.0	–	20.0	–	–	–	–
Columbia town	223	45.7	361	489	123	197	19.4	33.9	6.5	16.0	161	384	7.3	25.9
Columbia Falls town	272	47.1	460	656	158	195	20.7	28.2	9.1	16.4	163	187	33.3	68.7
Cooper town	83	37.3	300	450	159	389	7.5	30.0	1.9	18.1	451	499	.5	19.5
Crawford town	92	45.7	449	627	112	192	21.2	52.5	4.9	29.2	–	–	–	–
Cutler town	323	44.6	398	641	145	202	20.6	29.1	10.3	17.5	335	393	21.6	24.9
Danforth town	507	47.7	354	577	153	178	17.6	24.3	10.7	15.0	165	256	22.1	54.6
Deblois town	42	45.2	210	390	–	200	1.9	34.5	–	20.0	408	538	30.8	84.5
Dennysville town	189	39.7	245	357	152	193	8.9	41.9	13.0	27.4	124	218	13.0	27.0
East Central Washington unorg.	427	42.9	243	341	135	164	14.1	27.7	12.2	19.5	268	423	35.5	80.0
East Machias town	635	41.3	443	496	181	211	17.9	23.7	13.4	18.9	315	384	18.3	60.4
Eastport city	1 046	40.9	476	565	199	221	21.0	25.0	14.1	17.8	285	384	27.2	32.6
Grand Lake Stream plantation	230	49.1	424	567	128	198	8.5	39.5	10.2	19.8	457	618	12.9	72.1

Table 21. **Percent in Sample and Confidence Bounds for Housing Characteristics: 1990**—Con.

[For definitions of terms and meanings of symbols, see text]

State County County Subdivision Place	Housing units		Median selected monthly owner costs (dollars)				Median selected monthly owner costs as a percentage of household income in 1989				Median gross rent (dollars)		Median gross rent as a percentage of household income in 1989	
			With a mortgage		Not mortgaged		With a mortgage		Not mortgaged		90-percent confidence bounds		90-percent confidence bounds	
			90-percent confidence bounds		90-percent confidence bounds		90-percent confidence bounds		90-percent confidence bounds					
	100-percent count	Percent in sample	Lower	Upper	Lower	Upper	Lower	Upper	Lower	Upper	Lower	Upper	Lower	Upper
Washington County—Con.														
Harrington town	485	45.6	420	472	156	199	20.4	31.9	13.3	18.9	261	376	20.6	43.3
Jonesboro town	279	43.7	364	502	145	185	21.0	26.6	8.6	14.8	455	503	9.0	36.9
Jonesport town	851	48.2	389	471	157	177	23.2	29.4	15.2	19.6	352	403	28.1	44.9
Lubec town	1 022	47.0	398	478	195	213	18.3	26.6	13.9	17.1	204	258	29.2	35.7
Machias town	1 043	47.1	520	580	220	238	17.6	22.0	13.9	18.0	288	331	27.6	30.5
Machias CDP	684	46.6	536	618	222	244	17.2	23.1	13.6	19.2	254	293	27.7	30.8
Machiasport town	516	41.7	449	549	152	180	21.5	26.1	10.6	16.3	266	458	9.1	16.7
Marshfield town	183	41.5	522	664	156	197	15.8	22.8	8.8	18.5	216	496	39.1	95.9
Meddybemps town	133	43.6	260	566	150	178	6.9	61.0	10.8	22.5	452	498	30.2	34.8
Milbridge town	776	43.9	428	514	157	179	15.3	22.9	11.8	15.9	300	407	28.2	41.1
Northfield town	190	48.9	156	393	78	171	9.4	29.4	5.9	19.1	–	550	–	20.0
North Washington unorg.	678	47.5	383	597	137	180	10.6	19.9	7.6	12.4	260	461	26.4	66.3
Passamaquoddy Indian Township Reservation	232	47.0	239	291	90	213	11.0	18.7	7.1	14.7	187	225	11.5	17.3
Passamaquoddy Pleasant Point Reservation	183	25.7	249	336	154	193	9.3	19.4	6.3	38.7	152	221	9.1	27.5
Pembroke town	441	42.9	374	475	139	175	16.8	26.6	15.4	21.7	260	385	12.0	45.4
Perry town	421	48.2	505	552	160	196	20.1	24.0	13.2	21.9	301	399	10.2	67.0
Princeton town	467	48.4	435	489	166	192	10.7	16.4	10.5	15.4	276	358	24.9	29.2
Robbinston town	309	49.2	365	452	131	169	12.8	20.2	7.8	14.3	304	491	21.4	30.9
Roque Bluffs town	209	43.5	272	479	135	181	25.0	67.3	9.4	19.2	–	–	–	–
Steuben town	670	47.5	393	468	156	178	22.2	30.9	11.5	16.0	297	459	21.2	28.6
Talmadge town	43	48.8	–	400	104	146	–	20.0	30.4	34.6	201	249	35.9	99.1
Topsfield town	147	46.9	323	505	127	218	7.6	17.7	6.0	14.0	–	300	–	20.0
Vanceboro town	158	42.4	132	334	142	188	7.9	36.0	8.2	14.8	157	376	22.3	33.4
Waite town	82	47.6	322	456	61	195	8.8	32.8	3.5	16.5	307	393	2.7	91.1
Wesley town	130	47.7	382	527	101	149	15.4	29.8	5.6	14.4	–	350	–	100.0
Whiting town	254	42.9	416	506	122	187	10.9	19.8	10.0	20.0	354	491	37.6	83.0
Whitneyville town	114	46.5	291	382	168	207	21.1	32.2	9.3	16.5	279	421	5.8	28.1
York County	79 941	16.7	789	810	248	256	22.9	23.5	12.8	13.8	492	504	26.0	26.9
Acton town	1 596	44.9	666	753	191	214	23.4	26.9	10.5	14.0	459	533	20.7	25.3
Alfred town	916	15.3	655	879	232	283	14.1	25.7	9.5	18.1	348	412	14.7	30.7
Arundel town	1 036	42.5	743	835	196	255	23.1	26.2	11.1	16.0	505	589	24.1	34.6
Berwick town	2 222	11.3	796	948	238	293	21.0	25.6	10.4	19.6	480	547	16.3	22.7
Biddeford city	9 051	13.0	761	864	240	265	23.0	26.2	10.5	13.9	440	468	24.5	27.3
Buxton town	2 362	11.7	600	734	176	222	16.0	21.5	8.0	13.9	506	640	22.3	42.5
Cornish town	502	46.8	547	660	179	215	19.5	24.6	12.3	17.9	343	434	20.1	24.5
Dayton town	425	45.2	729	904	163	203	19.1	23.3	10.7	18.1	451	524	23.0	50.7
Eliot town	2 038	16.1	796	972	248	277	21.3	26.0	11.2	16.2	632	809	23.4	31.1
South Eliot CDP	1 249	15.9	723	894	241	277	18.0	24.7	10.7	16.6	608	795	24.7	33.6
Hollis town	1 254	15.6	644	766	170	218	19.5	22.9	10.3	18.8	505	557	17.1	32.7
Kennebunk town	3 985	11.4	868	1 010	288	358	22.1	25.7	12.2	17.6	529	643	25.0	29.3
Kennebunk CDP	1 971	11.3	854	1 080	279	369	20.7	26.0	11.6	19.7	456	627	25.3	29.5
Kennebunkport town	2 280	11.0	705	927	264	309	21.3	28.5	10.5	16.6	582	764	21.6	29.8
Kennebunkport CDP	779	12.2	645	1 549	265	347	14.3	24.6	8.6	16.8	504	952	22.9	52.2
Kittery town	3 908	11.7	769	870	274	311	19.8	23.3	12.0	16.6	550	597	22.6	26.0
Kittery CDP	2 104	11.1	705	899	262	306	15.8	24.1	9.8	15.8	521	588	22.9	28.9
Kittery Point CDP	504	13.1	810	1 032	244	375	15.7	23.4	10.1	21.1	517	926	14.3	24.8
Lebanon town	1 734	15.2	663	811	179	231	22.0	27.4	9.6	18.1	405	857	17.0	37.3
Limerick town	968	47.1	575	670	189	214	19.7	23.1	10.2	13.7	476	568	27.4	33.2
Limington town	1 058	15.4	633	773	161	211	17.0	22.8	8.4	16.7	382	552	26.0	36.0
Lyman town	1 473	15.3	731	867	185	233	18.8	22.6	8.7	17.7	483	648	15.8	24.6
Newfield town	800	47.0	588	699	180	221	18.3	22.8	11.2	16.8	426	561	24.2	40.1
North Berwick town	1 452	15.2	767	907	211	267	23.0	28.2	8.3	15.0	518	627	26.6	45.2
North Berwick CDP	577	14.2	690	901	181	286	17.4	32.4	7.0	17.1	512	637	27.6	55.4
Ogunquit town	1 471	46.6	930	1 105	282	354	25.3	32.7	11.9	15.8	520	583	26.2	34.4
Old Orchard Beach town	5 668	11.8	749	868	228	264	20.8	26.3	10.9	16.1	463	524	27.1	30.1
Old Orchard Beach CDP	5 668	11.8	749	868	228	264	20.8	26.3	10.9	16.1	463	524	27.1	30.1
Parsonsfield town	855	46.1	444	567	185	210	13.3	18.6	9.6	13.2	400	468	22.5	42.8
Saco city	6 826	13.7	785	851	251	280	21.9	24.1	12.6	16.7	485	524	24.2	26.9
Sanford town	8 326	13.4	715	776	239	260	23.3	25.5	12.2	15.5	439	470	27.4	29.6
Sanford CDP	4 275	12.0	623	755	234	261	21.9	25.2	11.0	15.3	438	474	27.9	31.6
South Sanford CDP	1 635	15.4	674	820	226	286	22.6	26.3	8.2	15.4	318	422	20.9	27.9
Springvale CDP	1 469	15.2	695	781	227	266	24.6	29.6	14.4	22.8	424	512	24.8	30.9
Shapleigh town	1 608	43.8	724	792	186	213	23.4	26.2	10.8	14.6	541	656	21.3	37.3
South Berwick town	2 262	12.2	799	928	215	256	20.5	23.8	9.3	15.8	494	582	20.8	28.2
Waterboro town	2 144	15.1	695	789	188	237	23.9	27.5	10.3	17.7	424	563	18.9	27.8
Wells town	5 217	11.7	722	828	225	258	20.6	23.3	10.3	15.3	470	595	21.2	31.2
York town	6 504	12.3	909	1 019	281	327	23.1	26.6	10.0	14.0	586	670	23.1	28.6
Cape Neddick CDP	2 920	12.3	662	847	283	381	16.2	28.2	7.7	15.6	608	784	19.7	34.5
York Harbor CDP	1 276	11.2	982	1 195	268	342	21.7	37.8	8.2	15.8	499	663	23.4	31.5

Table 22. **Percent in Sample and Confidence Bounds for Housing Characteristics: 1990**

[For definitions of terms and meanings of symbols, see text]

State County Place and [In Selected States] County Subdivision	Housing units		Median selected monthly owner costs (dollars)				Median selected monthly owner costs as a percentage of household income in 1989				Median gross rent (dollars)		Median gross rent as a percentage of household income in 1989	
			With a mortgage		Not mortgaged		With a mortgage		Not mortgaged		90-percent confidence bounds		90-percent confidence bounds	
			90-percent confidence bounds		90-percent confidence bounds		90-percent confidence bounds		90-percent confidence bounds					
	100-percent count	Percent in sample	Lower	Upper	Lower	Upper	Lower	Upper	Lower	Upper	Lower	Upper	Lower	Upper
The State	**587 045**	**24.5**	**661**	**668**	**221**	**223**	**21.3**	**21.5**	**13.2**	**13.5**	**417**	**420**	**26.6**	**26.9**
COUNTY														
Androscoggin County	43 815	16.0	690	715	231	239	20.9	21.8	13.2	14.6	369	379	25.3	26.4
Aroostook County	38 421	30.0	480	492	196	201	17.9	19.0	13.6	14.5	328	337	27.1	28.0
Cumberland County	109 890	15.7	831	853	260	267	22.4	23.0	12.8	13.6	517	527	26.8	27.5
Franklin County	17 280	36.4	513	538	183	191	18.5	20.0	12.7	13.9	334	349	25.6	27.3
Hancock County	30 396	39.2	584	604	203	210	20.4	21.4	13.1	14.0	397	409	25.2	26.6
Kennebec County	51 648	21.3	615	633	209	215	18.8	19.9	12.1	13.0	377	386	25.4	26.5
Knox County	19 009	27.8	581	610	227	236	22.1	23.1	13.3	14.6	393	408	27.4	28.9
Lincoln County	17 538	36.5	607	631	207	217	21.5	22.8	12.9	14.0	427	448	25.1	27.0
Oxford County	29 689	32.7	529	549	186	192	19.1	20.3	12.2	13.1	328	338	25.2	26.6
Penobscot County	61 359	23.1	601	618	214	220	18.8	19.8	12.7	13.5	392	402	26.5	27.3
Piscataquis County	13 194	35.4	466	486	179	187	16.7	18.5	13.3	14.7	314	333	26.9	28.9
Sagadahoc County	14 633	23.8	737	778	235	248	22.7	23.9	12.1	13.8	485	509	24.9	26.7
Somerset County	24 927	29.3	492	511	168	175	18.4	19.9	12.6	13.7	338	350	25.7	27.7
Waldo County	16 181	37.8	515	543	186	194	20.5	21.7	13.6	14.8	345	363	28.2	30.3
Washington County	19 124	42.3	460	477	183	188	19.8	21.0	14.1	15.1	308	329	27.8	29.4
York County	79 941	16.7	789	810	248	256	22.9	23.5	12.8	13.8	492	504	26.0	26.9
PLACE AND COUNTY SUBDIVISION														
Abbot town, Piscataquis County	440	45.5	426	534	142	180	16.1	22.9	11.3	18.7	388	1 163	7.2	45.6
Acton town, York County	1 596	44.9	666	753	191	214	23.4	26.9	10.5	14.0	459	533	20.7	25.3
Addison town, Washington County	601	47.1	412	561	157	177	27.1	44.5	12.1	17.1	316	430	20.9	49.5
Albion town, Kennebec County	698	47.9	488	541	156	185	20.1	22.6	11.4	16.4	404	440	31.4	60.5
Alexander town, Washington County	326	47.5	408	511	161	217	16.7	28.6	7.2	14.4	397	453	12.6	38.8
Alfred town, York County	916	15.3	655	879	232	283	14.1	25.7	9.5	18.1	348	412	14.7	30.7
Allagash town, Aroostook County	249	47.4	352	443	131	170	13.4	28.2	10.4	19.2	212	363	28.0	72.2
Alna town, Lincoln County	263	46.0	536	681	139	223	16.4	25.8	9.0	16.2	142	475	17.0	66.9
Alton town, Penobscot County	262	36.6	454	628	157	198	10.3	19.7	9.1	16.8	230	421	5.8	14.2
Amherst town, Hancock County	133	47.4	505	642	126	202	15.2	50.6	9.0	26.8	–	–	–	–
Amity town, Aroostook County	81	40.7	313	504	105	279	9.6	37.7	4.7	15.3	–	–	–	–
Andover town, Oxford County	560	48.8	411	483	125	151	15.4	23.3	10.1	14.3	230	391	24.1	45.7
Anson town, Somerset County	1 029	14.8	375	487	175	218	10.6	18.5	8.8	16.0	270	379	20.4	33.4
Appleton town, Knox County	450	46.2	476	577	171	223	20.7	24.3	15.6	30.7	378	729	36.2	73.8
Argyle unorg., Penobscot County	84	16.7	–	700	57	272	–	35.0	2.9	17.1	–	–	–	–
Arrowsic town, Sagadahoc County	237	45.6	599	868	207	246	16.0	23.4	8.0	14.1	561	727	14.5	28.9
Arundel town, York County	1 036	42.5	743	835	196	255	23.1	26.2	11.1	16.0	505	589	24.1	34.6
Ashland town, Aroostook County	727	49.1	474	554	175	194	15.3	20.4	11.2	14.8	283	318	20.5	27.0
Athens town, Somerset County	417	47.0	453	551	69	105	21.4	24.7	8.9	13.6	313	366	17.4	34.8
Atkinson town, Piscataquis County	172	35.5	451	597	140	223	20.2	56.0	5.4	14.6	–	300	–	20.0
Auburn city, Androscoggin County	10 406	15.1	703	766	240	259	20.9	22.7	12.6	15.5	384	409	25.0	26.9
Augusta city, Kennebec County	9 572	13.7	653	701	230	244	18.0	21.1	12.1	14.9	376	396	25.0	27.3
Aurora town, Hancock County	101	49.5	343	535	150	200	13.0	31.7	4.5	15.5	410	440	8.3	73.2
Avon town, Franklin County	316	48.1	433	507	148	174	10.2	19.3	10.6	16.9	162	192	35.9	68.5
Baileyville town, Washington County	899	47.3	502	569	189	205	13.6	17.0	11.0	14.5	378	418	24.4	29.4
Baldwin town, Cumberland County	512	44.5	456	613	150	182	14.6	20.1	10.3	16.0	452	494	26.0	33.8
Bancroft town, Aroostook County	47	46.8	–	500	108	148	–	20.0	17.3	43.8	–	–	–	–
Bangor city, Penobscot County	14 366	13.7	658	704	246	266	17.3	20.2	12.7	15.6	403	420	25.6	27.3
Bar Harbor CDP, Hancock County	1 537	15.7	617	756	219	285	15.8	24.4	9.5	16.1	357	421	21.9	27.4
Bar Harbor town, Hancock County	2 586	21.1	641	727	229	262	17.4	22.7	10.7	15.0	378	421	22.7	26.8
Baring town, Washington County	114	40.4	410	569	135	192	8.3	19.4	8.3	18.7	264	536	2.8	82.1
Bath city, Sagadahoc County	4 236	12.2	660	787	257	286	20.4	24.3	11.3	15.7	453	505	25.6	28.6
Beals town, Washington County	333	33.6	376	512	161	187	18.9	27.6	11.3	19.7	467	533	31.7	78.0
Beaver Cove town, Piscataquis County	218	47.7	741	1 695	148	215	8.1	60.3	6.5	13.5	–	650	–	20.0
Beddington town, Washington County	198	50.0	–	600	111	233	–	100.0	6.6	28.9	–	–	–	–
Belfast city, Waldo County	2 898	12.0	470	633	212	267	17.9	26.0	13.8	20.6	319	377	27.7	34.8
Belgrade town, Kennebec County	1 621	16.2	558	738	158	185	21.1	24.5	9.3	16.6	372	445	13.3	36.3
Belmont town, Waldo County	282	47.5	429	522	163	206	14.9	24.7	6.9	15.2	163	331	23.8	59.2
Benton town, Kennebec County	876	45.1	510	566	181	200	17.4	20.8	10.3	13.8	333	396	17.4	24.6
Berwick town, York County	2 222	11.3	796	948	238	293	21.0	25.6	10.4	19.6	480	547	16.3	22.7
Bethel town, Oxford County	1 266	18.0	479	641	201	237	14.2	22.0	9.0	16.1	291	400	17.3	22.6
Biddeford city, York County	9 051	13.0	761	864	240	265	23.0	26.2	10.5	13.9	440	468	24.5	27.3
Bingham CDP, Somerset County	483	48.9	401	488	162	183	16.0	23.1	13.9	18.2	260	305	23.0	30.3
Bingham town, Somerset County	583	48.0	425	520	162	182	16.1	22.9	13.7	17.9	264	310	22.9	30.0
Blaine town, Aroostook County	336	45.5	394	487	208	233	11.4	17.8	11.2	17.0	220	368	11.1	26.0
Blanchard unorg., Piscataquis County	128	50.8	243	357	71	172	17.1	44.4	6.3	18.2	–	–	–	–
Blue Hill town, Hancock County	1 332	47.1	549	615	211	242	19.3	23.1	11.5	14.8	378	431	25.1	34.0
Boothbay town, Lincoln County	1 714	16.0	628	776	222	288	20.7	29.1	9.7	15.9	418	567	25.3	52.1
Boothbay Harbor CDP, Lincoln County	817	47.0	594	690	219	253	18.0	23.2	12.0	16.4	432	475	25.3	30.9
Boothbay Harbor town, Lincoln County	1 885	46.4	606	694	241	270	20.5	23.2	12.6	15.7	440	478	24.9	28.9
Bowdoin town, Sagadahoc County	788	45.8	690	758	165	224	22.0	25.5	9.1	15.4	479	550	21.7	26.7
Bowdoinham town, Sagadahoc County	884	44.6	718	789	242	276	22.6	25.5	9.4	14.5	363	470	22.0	28.7
Bowerbank town, Piscataquis County	307	50.2	293	707	101	224	7.0	25.4	13.6	27.4	301	349	.5	19.5
Bradford town, Penobscot County	447	47.7	424	515	167	203	20.2	23.4	11.8	21.1	290	356	26.2	34.5
Bradley town, Penobscot County	516	47.3	516	592	196	232	15.4	21.0	11.1	15.9	374	423	23.8	32.5
Bremen town, Lincoln County	451	44.6	593	731	189	235	23.5	32.0	10.4	15.7	319	551	8.0	33.0
Brewer city, Penobscot County	3 780	16.0	694	787	254	278	18.2	21.7	13.5	17.8	393	442	24.9	27.4
Bridgewater town, Aroostook County	291	43.3	429	606	161	187	19.0	30.6	11.5	17.2	332	429	11.0	27.7
Bridgton CDP, Cumberland County	1 351	11.5	542	674	174	233	21.4	37.3	7.7	17.1	296	438	25.7	38.7
Bridgton town, Cumberland County	2 921	12.1	545	655	183	227	22.4	29.1	9.3	15.8	363	470	24.9	30.0
Brighton plantation, Somerset County	81	45.7	210	290	112	192	4.9	29.2	2.0	18.0	–	600	–	100.0
Bristol town, Lincoln County	1 790	47.7	552	630	205	229	22.4	25.0	13.4	16.3	446	478	20.6	24.4
Brooklin town, Hancock County	662	48.8	584	763	174	214	18.1	32.8	10.2	15.2	384	504	13.8	27.0
Brooks town, Waldo County	441	47.4	421	497	146	174	13.9	23.5	10.0	15.1	200	285	24.2	37.7
Brooksville town, Hancock County	707	48.2	489	596	170	199	22.3	29.1	12.1	16.8	328	426	14.2	24.3
Brownfield town, Oxford County	681	46.3	495	630	192	223	20.9	27.4	11.9	17.1	373	476	19.7	35.9
Brownville town, Piscataquis County	714	44.5	424	460	177	191	15.3	20.8	12.9	16.8	310	340	21.4	27.1
Brunswick CDP, Cumberland County	5 914	12.2	852	980	264	291	21.4	24.3	10.7	14.8	455	496	26.1	29.6
Brunswick town, Cumberland County	8 197	12.8	863	970	262	289	21.6	24.0	10.7	14.1	460	497	25.5	28.2
Brunswick Station CDP, Cumberland County	384	15.9	–	–	–	200	–	–	–	20.0	440	507	16.7	23.7

Table 22. **Percent in Sample and Confidence Bounds for Housing Characteristics: 1990**—Con.

[For definitions of terms and meanings of symbols, see text]

State County Place and [In Selected States] County Subdivision	Housing units		Median selected monthly owner costs (dollars)				Median selected monthly owner costs as a percentage of household income in 1989				Median gross rent (dollars)		Median gross rent as a percentage of household income in 1989	
			With a mortgage		Not mortgaged		With a mortgage		Not mortgaged		90-percent confidence bounds		90-percent confidence bounds	
			90-percent confidence bounds		90-percent confidence bounds		90-percent confidence bounds		90-percent confidence bounds					
	100-percent count	Percent in sample	Lower	Upper	Lower	Upper	Lower	Upper	Lower	Upper	Lower	Upper	Lower	Upper
PLACE AND COUNTY SUBDIVISION—Con.														
Buckfield town, Oxford County	633	49.3	475	556	143	173	17.9	22.0	10.0	14.1	340	395	18.6	26.2
Bucksport CDP, Hancock County	1 289	14.4	617	696	176	232	12.9	21.1	11.1	19.1	314	379	21.3	27.2
Bucksport town, Hancock County	2 078	14.4	568	665	171	217	13.7	19.9	10.9	17.4	321	385	21.7	27.3
Burlington town, Penobscot County	265	41.1	407	505	132	199	6.8	14.8	9.8	26.5	250	300	25.0	30.0
Burnham town, Waldo County	534	47.2	427	548	125	158	20.9	25.3	10.4	16.0	246	302	25.9	58.0
Buxton town, York County	2 362	11.7	600	734	176	222	16.0	21.5	8.0	13.9	506	640	22.3	42.5
Byron town, Oxford County	181	49.2	348	652	78	129	3.2	16.8	8.9	19.6	501	549	36.1	98.9
Calais city, Washington County	1 773	13.6	459	564	228	267	12.7	19.3	12.2	19.1	291	353	26.2	34.6
Cambridge town, Somerset County	192	40.6	405	489	131	189	16.1	27.7	7.2	16.4	289	363	9.6	22.3
Camden CDP, Knox County	2 010	11.0	691	955	228	283	21.0	27.8	11.5	18.3	373	464	24.5	30.0
Camden town, Knox County	2 654	11.3	701	1 008	226	265	21.0	26.3	11.6	17.1	375	466	23.4	28.9
Canaan town, Somerset County	792	46.7	550	652	149	177	14.7	20.5	9.6	14.3	384	426	21.7	25.0
Canton town, Oxford County	384	46.6	452	531	202	222	20.2	23.0	10.9	16.4	202	318	21.4	38.2
Cape Elizabeth town, Cumberland County	3 456	16.2	1 104	1 220	332	381	21.9	24.5	11.8	15.7	659	821	23.8	32.3
Cape Neddick CDP, York County	2 920	12.3	662	847	283	381	16.2	28.2	7.7	15.6	608	784	19.7	34.5
Caratunk town, Somerset County	153	46.4	364	557	87	127	11.0	24.7	5.7	14.3	–	–	–	–
Caribou city, Aroostook County	4 089	15.5	505	575	208	230	17.8	22.2	12.5	16.6	356	386	25.4	29.1
Carmel town, Penobscot County	735	47.8	545	612	160	186	19.7	22.3	10.3	14.0	416	505	14.7	25.7
Carrabassett Valley town, Franklin County	1 603	48.9	491	716	135	234	17.3	23.0	5.7	14.3	334	480	25.8	30.2
Carroll plantation, Penobscot County	87	41.4	–	–	106	207	–	–	13.0	43.5	–	–	–	–
Carthage town, Franklin County	258	47.3	342	470	129	178	12.4	22.6	8.2	15.3	244	392	26.5	65.9
Cary plantation, Aroostook County	113	41.6	366	513	115	144	4.4	15.6	5.9	14.1	–	350	–	100.0
Casco town, Cumberland County	1 677	16.3	569	729	182	218	21.0	24.5	8.8	15.7	530	616	30.0	41.6
Castine town, Hancock County	552	48.9	891	1 108	297	349	17.4	26.6	11.1	15.8	415	532	18.8	25.7
Castle Hill town, Aroostook County	173	44.5	422	470	145	177	11.8	21.3	10.6	16.9	254	496	1.6	24.6
Caswell town, Aroostook County	190	46.3	406	528	159	188	10.7	25.9	11.0	18.2	391	572	14.1	33.4
Centerville town, Washington County	43	48.8	–	500	32	140	–	20.0	4.1	28.5	–	–	–	–
Central Aroostook unorg., Aroostook County	241	22.0	331	573	–	–	3.2	19.1	–	–	–	–	–	–
Central Hancock unorg., Hancock County	81	42.0	5	693	92	147	.3	19.7	6.8	16.4	253	297	1.4	18.6
Central Somerset unorg., Somerset County	236	35.2	253	1 302	94	129	7.1	48.4	7.4	17.8	304	346	1.6	18.4
Chapman town, Aroostook County	176	46.0	359	476	151	206	15.4	26.4	7.6	16.6	278	394	12.2	40.4
Charleston town, Penobscot County	419	45.3	538	652	166	203	16.2	27.1	10.7	18.7	186	350	18.1	25.3
Charlotte town, Washington County	152	40.1	427	671	128	195	12.1	26.5	7.9	17.6	–	500	–	–
Chelsea town, Kennebec County	841	10.7	533	674	158	227	18.8	24.3	8.9	23.0	295	558	8.2	28.9
Cherryfield town, Washington County	573	48.2	455	529	163	192	19.2	25.3	13.2	18.3	214	300	27.4	31.3
Chester town, Penobscot County	159	49.7	389	575	149	195	12.4	22.8	6.6	13.4	348	431	7.8	36.6
Chesterville town, Franklin County	535	45.0	446	543	127	193	14.1	20.2	8.6	15.6	327	532	7.1	65.4
China town, Kennebec County	1 703	16.4	586	690	173	227	14.2	19.9	7.5	15.1	357	428	20.5	28.8
Chisholm CDP, Franklin County	688	15.7	513	661	143	178	12.8	21.3	8.7	14.4	273	360	24.9	33.8
Clifton town, Penobscot County	376	46.8	518	654	170	221	22.1	27.6	12.5	21.5	338	434	15.8	27.1
Clinton CDP, Kennebec County	540	15.2	462	666	171	249	11.9	22.7	8.5	20.6	266	452	27.4	70.4
Clinton town, Kennebec County	1 226	15.6	463	572	178	231	13.1	19.6	8.4	16.8	315	438	15.6	33.3
Codyville plantation, Washington County	27	37.0	–	500	–	150	–	25.0	–	20.0	–	–	–	–
Columbia town, Washington County	223	45.7	361	489	123	197	19.4	33.9	6.5	16.0	161	384	7.3	25.9
Columbia Falls town, Washington County	272	47.1	460	656	158	195	20.7	28.2	9.1	16.4	163	187	33.3	68.7
Connor unorg., Aroostook County	189	43.9	278	574	121	164	9.4	21.0	10.3	18.6	356	404	9.3	30.4
Cooper town, Washington County	83	37.3	300	450	159	389	7.5	30.0	1.9	18.1	451	499	.5	19.5
Coplin plantation, Franklin County	127	49.6	376	724	7	298	11.7	27.5	.4	19.6	139	647	8.9	23.1
Corinna town, Penobscot County	938	45.2	426	499	164	181	14.4	19.0	9.9	13.0	275	353	25.3	28.4
Corinth town, Penobscot County	813	47.5	495	575	180	210	16.6	21.3	9.8	14.1	300	360	22.8	29.6
Cornish town, York County	502	46.8	547	660	179	215	19.5	24.6	12.3	17.9	343	434	20.1	24.5
Cornville town, Somerset County	404	49.5	430	542	141	175	14.2	23.1	9.4	14.2	365	485	13.0	30.3
Cranberry Isles town, Hancock County	325	49.2	573	654	158	204	17.7	29.8	14.0	24.3	158	342	1.6	18.4
Crawford town, Washington County	92	45.7	449	627	112	192	21.2	52.5	4.9	29.2	–	–	–	–
Criehaven unorg., Knox County	27	14.8	–	–	–	–	–	–	–	–	–	–	–	–
Crystal town, Aroostook County	130	49.2	474	598	126	165	11.4	22.3	8.0	15.5	259	391	7.9	61.7
Cumberland town, Cumberland County	2 365	14.7	891	1 086	262	309	19.9	23.5	10.1	14.8	611	743	12.2	28.9
Cumberland Center CDP, Cumberland County	673	21.2	811	1 061	259	295	16.1	21.6	7.2	13.2	545	639	15.4	30.5
Cushing town, Knox County	602	47.3	450	557	213	251	16.1	23.4	12.2	17.5	444	564	12.9	49.6
Cutler town, Washington County	323	44.6	398	641	145	202	20.6	29.1	10.3	17.5	335	393	21.6	24.9
Cyr plantation, Aroostook County	56	42.9	292	547	116	225	13.1	50.3	2.8	17.2	–	–	–	–
Dallas plantation, Franklin County	287	46.7	449	651	197	319	21.2	32.9	5.3	39.4	284	373	25.7	59.8
Damariscotta town, Lincoln County	986	45.3	640	752	252	280	24.0	28.2	11.6	14.9	407	445	26.5	29.1
Damariscotta-Newcastle CDP, Lincoln County	855	40.6	571	778	267	298	22.4	27.1	10.8	14.1	400	442	27.5	31.3
Danforth town, Washington County	507	47.7	354	577	153	178	17.6	24.3	10.7	15.0	165	256	22.1	54.6
Dayton town, York County	425	45.2	729	904	163	203	19.1	23.3	10.7	18.1	451	524	23.0	50.7
Deblois town, Washington County	42	45.2	210	390	–	200	1.9	34.5	–	20.0	408	538	30.8	84.5
Dedham town, Hancock County	964	47.4	588	654	173	200	16.2	21.4	9.3	13.7	410	497	11.8	20.5
Deer Isle town, Hancock County	1 473	48.0	410	499	169	199	14.0	19.0	10.7	13.6	312	385	27.7	32.3
Denmark town, Oxford County	945	39.3	566	702	198	249	19.9	27.6	11.3	18.0	384	487	33.4	67.4
Dennistown plantation, Somerset County	32	43.8	–	–	–	–	–	–	–	–	–	–	–	–
Dennysville town, Washington County	189	39.7	245	357	152	193	8.9	41.9	13.0	27.4	124	218	13.0	27.0
Detroit town, Somerset County	314	49.0	385	506	145	192	12.7	19.9	12.0	18.8	321	425	19.1	37.8
Dexter CDP, Penobscot County	1 238	11.3	406	584	170	216	13.7	24.1	7.7	14.2	315	381	21.5	34.5
Dexter town, Penobscot County	2 095	11.4	466	579	177	223	12.0	19.5	8.1	13.9	310	378	24.3	34.8
Dixfield CDP, Oxford County	544	50.6	515	585	175	188	12.8	16.7	10.0	13.8	311	341	20.0	26.0
Dixfield town, Oxford County	1 081	50.1	510	556	173	185	14.0	17.0	10.5	13.3	307	333	21.5	25.4
Dixmont town, Penobscot County	372	47.6	465	544	149	186	19.4	23.5	9.5	17.2	409	564	23.8	44.1
Dover-Foxcroft town, Piscataquis County	2 128	15.1	497	587	183	223	15.4	22.4	9.7	15.3	311	373	24.8	31.0
Dover-Foxcroft CDP, Piscataquis County	1 288	15.1	507	598	187	226	12.8	20.0	8.8	15.1	300	364	25.0	30.9
Dresden town, Lincoln County	552	46.2	620	683	169	204	17.1	22.3	9.8	15.4	421	623	13.4	30.8
Drew plantation, Penobscot County	26	46.2	–	300	64	191	–	25.0	10.2	24.3	–	–	–	–
Durham town, Androscoggin County	994	14.6	675	795	196	243	18.4	23.3	7.8	15.8	446	597	20.4	25.0
Dyer Brook town, Aroostook County	110	48.2	481	572	90	158	13.0	22.8	6.7	15.8	–	450	–	20.0
E plantation, Aroostook County	45	48.9	416	684	64	318	30.8	89.7	6.4	58.6	–	–	–	–
Eagle Lake town, Aroostook County	555	47.0	389	469	183	206	16.4	27.7	12.2	17.1	176	270	20.7	25.8
Eastbrook town, Hancock County	407	49.9	478	577	129	186	11.2	20.7	7.0	15.2	389	430	7.0	19.7
East Central Franklin unorg., Franklin County	307	47.6	386	543	72	144	17.1	38.7	7.2	12.8	170	370	12.1	73.7
East Central Penobscot unorg., Penobscot County	38	15.8	–	–	–	–	–	–	–	–	–	–	–	–

Table 22. **Percent in Sample and Confidence Bounds for Housing Characteristics: 1990**—Con.

[For definitions of terms and meanings of symbols, see text]

State County Place and [In Selected States] County Subdivision	Housing units		Median selected monthly owner costs (dollars)				Median selected monthly owner costs as a percentage of household income in 1989				Median gross rent (dollars)		Median gross rent as a percentage of household income in 1989	
			With a mortgage		Not mortgaged		With a mortgage		Not mortgaged		90-percent confidence bounds		90-percent confidence bounds	
			90-percent confidence bounds		90-percent confidence bounds		90-percent confidence bounds		90-percent confidence bounds					
	100-percent count	Percent in sample	Lower	Upper	Lower	Upper	Lower	Upper	Lower	Upper	Lower	Upper	Lower	Upper
PLACE AND COUNTY SUBDIVISION—Con.														
East Central Washington unorg., Washington County	427	42.9	243	341	135	164	14.1	27.7	12.2	19.5	268	423	35.5	80.0
East Hancock unorg., Hancock County	573	31.9	–	–	4	199	–	–	.3	98.1	–	–	–	–
East Machias town, Washington County	635	41.3	443	496	181	211	17.9	23.7	13.4	18.9	315	384	18.3	60.4
East Millinocket town, Penobscot County	881	48.9	533	576	203	218	13.1	16.0	11.6	14.1	313	341	21.1	26.4
East Millinocket CDP, Penobscot County	846	49.1	531	572	204	218	13.2	16.2	11.4	14.0	311	339	20.7	26.1
Easton town, Aroostook County	527	47.2	471	543	169	188	16.0	21.7	10.9	15.1	333	405	23.8	28.7
Eastport city, Washington County	1 046	40.9	476	565	199	221	21.0	25.0	14.1	17.8	285	384	27.2	32.6
Eddington town, Penobscot County	843	46.4	545	600	167	187	16.5	20.6	11.7	16.1	402	464	23.4	27.5
Edgecomb town, Lincoln County	518	46.3	628	758	210	302	21.6	27.3	11.2	17.5	317	483	9.3	43.9
Edinburg town, Penobscot County	41	48.8	362	459	133	225	9.9	22.7	5.6	35.9	–	–	–	–
Eliot town, York County	2 038	16.1	796	972	248	277	21.3	26.0	11.2	16.2	632	809	23.4	31.1
Ellsworth city, Hancock County	3 202	17.5	531	598	217	243	17.8	22.8	12.4	17.5	349	418	25.8	33.2
Embden town, Somerset County	713	46.7	374	522	130	161	20.7	26.4	9.8	15.2	272	578	8.9	71.1
Enfield town, Penobscot County	750	44.8	484	547	164	190	15.0	20.0	9.7	13.9	367	456	14.7	28.6
Etna town, Penobscot County	441	42.6	526	624	169	193	20.7	26.7	8.4	13.9	371	420	10.7	23.7
Eustis town, Franklin County	623	48.5	410	505	144	193	12.5	18.9	9.8	14.4	287	407	27.6	32.5
Exeter town, Penobscot County	371	46.1	446	550	145	212	13.4	20.5	9.1	15.4	250	350	27.6	64.4
Fairfield CDP, Somerset County	1 261	14.8	435	535	190	222	11.3	18.9	10.3	17.6	323	382	25.3	38.4
Fairfield town, Somerset County	2 658	14.4	513	591	194	222	18.9	23.1	10.4	15.8	333	393	24.4	33.6
Falmouth town, Cumberland County	3 322	16.0	1 035	1 184	318	368	21.7	25.3	11.6	15.2	603	746	23.3	28.9
Falmouth Foreside CDP, Cumberland County	760	16.3	1 022	1 581	410	564	14.3	22.8	10.9	18.3	349	718	24.4	33.5
Farmingdale CDP, Kennebec County	910	11.3	599	723	161	224	12.6	20.6	7.6	17.4	380	448	21.3	31.9
Farmingdale town, Kennebec County	1 237	11.6	588	688	159	217	12.2	19.2	8.2	17.2	377	445	21.0	31.6
Farmington CDP, Franklin County	1 644	16.0	462	615	213	250	12.1	20.3	9.8	16.6	318	352	26.2	31.0
Farmington town, Franklin County	2 877	16.2	497	591	199	233	15.8	21.5	11.8	17.4	325	360	24.9	29.3
Fayette town, Kennebec County	604	45.4	487	659	164	232	15.1	23.0	10.0	16.8	375	445	10.0	32.5
Fort Fairfield town, Aroostook County	1 648	14.7	454	549	197	238	17.6	25.5	14.3	21.5	174	314	26.5	31.5
Fort Fairfield CDP, Aroostook County	788	13.8	460	629	209	271	12.4	25.4	15.0	26.4	140	310	25.8	29.7
Fort Kent CDP, Aroostook County	876	15.6	467	587	209	249	15.1	25.2	11.8	19.9	260	293	22.5	32.1
Fort Kent town, Aroostook County	1 634	15.9	471	547	210	238	15.7	22.2	12.4	18.4	276	319	25.1	33.4
Frankfort town, Waldo County	379	41.7	474	574	141	200	12.5	19.6	11.3	18.5	241	426	18.4	40.2
Franklin town, Hancock County	760	47.1	469	593	155	178	13.2	18.8	10.6	15.4	353	400	18.5	28.6
Freedom town, Waldo County	259	48.6	374	476	129	150	14.5	24.3	10.4	17.1	283	417	49.2	85.8
Freeport CDP, Cumberland County	843	11.0	499	955	178	287	11.0	22.2	7.8	34.4	470	588	25.8	28.8
Freeport town, Cumberland County	3 011	12.1	849	974	220	271	20.1	24.3	10.3	16.9	494	579	24.0	27.7
Frenchboro town, Hancock County	53	49.1	602	698	227	373	25.1	96.9	10.9	32.3	521	584	6.4	72.2
Frenchville town, Aroostook County	475	48.6	512	581	207	230	14.4	19.3	11.5	15.6	240	283	14.3	22.4
Friendship town, Knox County	818	39.6	464	615	181	221	16.0	22.2	11.2	16.0	310	416	21.2	37.2
Fryeburg CDP, Oxford County	761	25.8	471	621	190	243	14.8	21.8	9.5	14.9	353	419	27.1	33.1
Fryeburg town, Oxford County	1 549	24.9	498	646	201	234	18.1	23.4	10.0	15.0	379	444	26.6	33.2
Gardiner city, Kennebec County	2 705	16.0	614	705	217	262	20.4	23.1	10.9	16.8	365	395	24.8	30.7
Garfield plantation, Aroostook County	58	48.3	339	603	138	218	5.6	20.1	7.7	19.0	–	–	–	–
Garland town, Penobscot County	415	44.1	458	547	127	149	21.6	28.5	11.3	19.4	253	409	14.1	61.8
Georgetown town, Sagadahoc County	800	45.0	544	703	191	232	14.7	21.8	9.4	13.9	449	529	17.7	25.1
Gilead town, Oxford County	118	48.3	378	557	165	234	17.5	30.0	9.5	42.5	357	543	25.7	90.3
Glenburn town, Penobscot County	1 298	13.9	594	744	174	239	20.1	24.8	8.7	17.0	185	432	20.2	30.3
Glenwood plantation, Aroostook County	38	18.4	–	–	–	150	–	–	–	25.0	–	–	–	–
Gorham CDP, Cumberland County	1 091	16.4	741	940	245	306	20.6	24.9	10.1	17.3	481	557	23.5	34.7
Gorham town, Cumberland County	4 048	16.1	802	870	251	281	22.3	24.7	10.6	14.5	494	555	24.0	31.6
Gouldsboro town, Hancock County	1 158	47.8	502	589	189	213	19.5	25.7	11.0	14.2	420	516	23.2	28.0
Grand Isle town, Aroostook County	244	47.5	354	410	171	194	10.9	18.2	12.4	18.2	307	348	28.3	65.3
Grand Lake Stream plantation, Washington County	230	49.1	424	567	128	198	8.5	39.5	10.2	19.8	457	618	12.9	72.1
Gray town, Cumberland County	2 836	11.7	722	841	187	227	19.9	25.4	8.0	13.0	502	603	24.4	32.0
Great Pond town, Hancock County	66	42.4	–	–	86	191	–	–	6.2	19.2	–	–	–	–
Greenbush town, Penobscot County	525	45.9	421	479	148	186	11.5	17.2	10.0	14.2	281	352	17.8	29.4
Greene town, Androscoggin County	1 446	16.1	662	760	177	230	17.8	22.4	7.8	16.4	321	541	15.5	33.8
Greenfield town, Penobscot County	187	40.6	420	587	62	553	11.0	59.1	3.7	16.3	273	509	10.9	73.3
Greenville CDP, Piscataquis County	908	45.2	468	554	174	188	16.0	21.7	12.1	15.9	318	362	27.3	31.4
Greenville town, Piscataquis County	1 317	45.5	469	544	174	186	15.4	20.3	12.4	16.0	326	368	27.2	31.1
Greenwood town, Oxford County	628	48.2	455	524	145	171	16.8	22.7	8.8	12.7	443	561	20.3	32.8
Guilford CDP, Piscataquis County	525	45.9	426	504	166	185	14.1	20.4	12.3	17.6	276	313	25.2	28.8
Guilford town, Piscataquis County	839	47.1	445	510	158	178	15.2	20.5	12.2	16.3	268	305	25.0	28.1
Hallowell city, Kennebec County	1 192	46.2	663	728	244	271	16.8	20.6	10.4	13.6	385	415	23.4	26.2
Hamlin town, Aroostook County	102	50.0	343	443	135	188	19.7	51.9	8.8	16.7	283	337	22.2	78.5
Hammond town, Aroostook County	73	52.1	283	390	37	188	10.0	27.5	2.9	17.1	–	100	–	20.0
Hampden CDP, Penobscot County	1 574	11.7	744	907	222	251	20.5	24.2	9.4	15.9	416	492	22.3	30.2
Hampden town, Penobscot County	2 326	11.5	703	854	226	254	20.9	24.5	9.6	15.4	413	493	23.1	33.2
Hancock town, Hancock County	960	46.5	569	679	164	188	19.9	27.1	10.5	14.5	420	457	25.2	30.2
Hanover town, Oxford County	192	49.5	539	693	181	228	9.8	19.6	6.4	17.3	349	523	14.7	57.6
Harmony town, Somerset County	441	46.9	332	456	137	164	20.5	30.7	11.1	15.9	357	431	20.9	49.8
Harpswell town, Cumberland County	3 432	12.2	672	930	205	249	18.4	23.6	9.7	14.4	507	608	18.5	28.7
Harrington town, Washington County	485	45.6	420	472	156	199	20.4	31.9	13.3	18.9	261	376	20.6	43.3
Harrison town, Cumberland County	1 193	46.4	517	585	186	215	17.5	21.8	11.6	16.2	420	562	27.0	32.6
Hartford town, Oxford County	483	49.5	537	659	158	192	13.7	23.5	9.6	16.8	259	410	4.7	15.3
Hartland CDP, Somerset County	393	46.1	399	486	166	189	12.6	18.6	12.6	18.5	366	457	18.6	24.2
Hartland town, Somerset County	980	47.3	426	490	166	184	15.1	20.2	11.4	15.3	367	421	20.6	25.3
Haynesville town, Aroostook County	141	47.5	417	470	145	175	6.9	15.2	12.3	34.1	–	–	–	–
Hebron town, Oxford County	333	46.5	509	587	167	210	13.0	18.5	7.3	12.7	351	499	25.1	34.8
Hermon town, Penobscot County	1 423	16.0	574	697	176	221	17.8	22.6	8.7	15.5	408	525	15.7	24.9
Hersey town, Aroostook County	54	46.3	–	–	12	144	–	–	1.1	18.9	–	–	–	–
Hibberts gore, Lincoln County	1	–	–	–	–	–	–	–	–	–	–	–	–	–
Highland plantation, Somerset County	33	45.5	–	–	113	305	–	–	4.0	16.0	161	222	30.5	34.5
Hiram town, Oxford County	693	36.8	484	574	165	202	21.1	25.7	10.7	16.4	374	483	19.8	28.3
Hodgdon town, Aroostook County	470	36.4	429	506	163	194	11.8	17.4	9.7	15.7	260	355	25.0	43.8
Holden town, Penobscot County	1 332	12.3	592	826	168	269	15.6	26.1	7.7	17.2	293	528	22.5	28.8
Hollis town, York County	1 254	15.6	644	766	170	218	19.5	22.9	10.3	18.8	505	557	17.1	32.7
Hope town, Knox County	542	39.3	466	563	181	227	21.7	26.0	9.8	15.1	301	516	12.6	28.7
Houlton CDP, Aroostook County	2 393	15.6	446	508	192	223	14.2	19.2	12.9	18.0	311	343	25.0	31.3
Houlton town, Aroostook County	2 774	15.5	436	489	195	221	15.5	20.6	12.8	17.5	313	345	25.2	31.7
Howland town, Penobscot County	583	43.4	462	523	177	194	14.3	20.1	10.8	14.7	192	292	19.2	26.5

Table 22. **Percent in Sample and Confidence Bounds for Housing Characteristics: 1990**—Con.

[For definitions of terms and meanings of symbols, see text]

State County Place and [In Selected States] County Subdivision	Housing units		Median selected monthly owner costs (dollars)				Median selected monthly owner costs as a percentage of household income in 1989				Median gross rent (dollars)		Median gross rent as a percentage of household income in 1989	
			With a mortgage		Not mortgaged		With a mortgage		Not mortgaged		90-percent confidence bounds		90-percent confidence bounds	
			90-percent confidence bounds		90-percent confidence bounds		90-percent confidence bounds		90-percent confidence bounds					
	100-percent count	Percent in sample	Lower	Upper	Lower	Upper	Lower	Upper	Lower	Upper	Lower	Upper	Lower	Upper
PLACE AND COUNTY SUBDIVISION—Con.														
Howland CDP, Penobscot County	532	43.6	464	529	176	194	13.8	19.7	10.9	14.9	187	281	20.2	26.9
Hudson town, Penobscot County	603	46.4	497	591	158	192	18.4	28.9	9.9	16.0	375	488	23.6	67.7
Industry town, Franklin County	432	48.6	395	483	183	255	11.7	17.9	9.8	18.1	297	438	10.2	21.6
Island Falls town, Aroostook County	641	48.5	350	408	174	193	11.9	17.1	9.9	13.6	253	340	27.6	34.1
Isle au Haut town, Knox County	136	49.3	17	184	106	144	40.4	94.6	6.3	23.9	–	150	–	100.0
Islesboro town, Waldo County	636	45.8	416	556	218	273	11.2	19.6	13.7	19.5	364	391	18.0	27.8
Jackman town, Somerset County	526	40.9	432	495	155	181	11.8	19.3	10.7	16.0	276	322	20.7	26.1
Jackson town, Waldo County	179	41.3	358	491	125	183	12.7	24.5	6.3	15.8	–	100	–	20.0
Jay town, Franklin County	2 002	15.9	471	548	150	175	14.1	19.6	10.2	14.8	294	380	25.9	39.3
Jefferson town, Lincoln County	1 219	45.4	503	580	169	191	17.7	21.4	11.7	16.0	397	439	21.2	24.0
Jonesboro town, Washington County	279	43.7	364	502	145	185	21.0	26.6	8.6	14.8	455	503	9.0	36.9
Jonesport town, Washington County	851	48.2	389	471	157	177	23.2	29.4	15.2	19.6	352	403	28.1	44.9
Kenduskeag town, Penobscot County	454	45.6	474	556	115	157	17.6	22.8	8.0	14.0	323	432	19.6	29.2
Kennebunk CDP, York County	1 971	11.3	854	1 080	279	369	20.7	26.0	11.6	19.7	456	627	25.3	29.5
Kennebunk town, York County	3 985	11.4	868	1 010	288	358	22.1	25.7	12.2	17.6	529	643	25.0	29.3
Kennebunkport CDP, York County	779	12.2	645	1 549	265	347	14.3	24.6	8.6	16.8	504	952	22.9	52.2
Kennebunkport town, York County	2 280	11.0	705	927	264	309	21.3	28.5	10.5	16.6	582	764	21.6	29.8
Kingfield town, Franklin County	594	48.7	523	621	175	195	17.2	22.8	11.0	15.1	348	434	23.8	28.4
Kingman unorg., Penobscot County	108	16.7	–	600	46	147	–	25.0	3.6	16.4	–	–	–	–
Kingsbury plantation, Piscataquis County	89	42.7	–	400	–	–	–	20.0	–	–	–	–	–	–
Kittery CDP, York County	2 104	11.1	705	899	262	306	15.8	24.1	9.8	15.8	521	588	22.9	28.9
Kittery town, York County	3 908	11.7	769	870	274	311	19.8	23.3	12.0	16.6	550	597	22.6	26.0
Kittery Point CDP, York County	504	13.1	810	1 032	244	375	15.7	23.4	10.1	21.1	517	926	14.3	24.8
Knox town, Waldo County	272	47.8	377	523	162	198	15.2	34.1	9.1	16.2	308	430	21.0	43.4
Lagrange town, Penobscot County	225	40.0	299	602	174	219	16.5	24.6	9.2	16.7	223	335	9.1	41.0
Lake View plantation, Piscataquis County	442	49.8	–	–	125	180	–	–	4.5	15.5	–	–	–	–
Lakeville town, Penobscot County	109	48.6	501	599	108	192	25.1	29.9	3.1	29.2	–	–	–	–
Lamoine town, Hancock County	692	46.4	551	636	190	238	17.3	21.9	10.1	14.8	424	519	21.3	24.8
Lebanon town, York County	1 734	15.2	663	811	179	231	22.0	27.4	9.6	18.1	405	857	17.0	37.3
Lee town, Penobscot County	383	47.5	406	494	164	186	12.2	19.5	9.2	13.7	231	276	21.3	51.0
Leeds town, Androscoggin County	670	43.6	603	704	165	198	16.7	21.8	10.9	15.9	369	431	20.6	29.4
Levant town, Penobscot County	571	38.4	516	607	170	200	17.3	22.0	9.9	16.5	395	615	23.1	33.6
Lewiston city, Androscoggin County	17 118	13.2	686	735	241	256	19.4	21.6	13.0	15.6	355	367	25.0	26.6
Liberty town, Waldo County	575	46.3	439	527	145	186	21.3	29.5	11.4	18.1	346	439	30.9	65.8
Limerick town, York County	968	47.1	575	670	189	214	19.7	23.1	10.2	13.7	476	568	27.4	33.2
Limestone CDP, Aroostook County	540	15.4	384	490	139	215	10.5	20.5	9.0	21.3	334	405	22.8	30.7
Limestone town, Aroostook County	2 434	36.7	447	501	168	209	14.1	18.7	12.3	18.4	394	417	22.9	24.9
Limington town, York County	1 058	15.4	633	773	161	211	17.0	22.8	8.4	16.7	382	552	26.0	36.0
Lincoln CDP, Penobscot County	1 454	11.6	444	554	181	215	16.3	26.7	9.5	15.2	303	410	27.7	47.4
Lincoln town, Penobscot County	2 569	11.9	468	552	182	211	17.6	25.4	10.1	15.0	316	412	24.4	39.3
Lincoln plantation, Oxford County	117	48.7	308	392	2	99	1.6	18.4	.3	19.7	–	–	–	–
Lincolnville town, Waldo County	1 142	46.8	593	669	175	210	21.7	24.5	10.7	14.6	370	448	22.1	31.3
Linneus town, Aroostook County	407	48.2	458	587	160	190	15.8	21.9	9.0	14.8	365	512	15.2	75.3
Lisbon town, Androscoggin County	3 616	15.5	669	741	214	237	21.1	24.0	11.7	16.4	415	471	24.8	29.0
Lisbon Falls CDP, Androscoggin County	1 759	15.5	647	749	216	243	20.5	24.3	11.4	18.1	435	502	23.0	28.6
Litchfield town, Kennebec County	1 328	45.2	607	702	170	198	21.2	26.4	10.1	13.8	347	458	20.1	24.6
Little Falls-South Windham CDP, Cumberland County	444	17.1	642	791	227	271	17.7	27.0	8.4	15.3	502	598	18.6	27.9
Littleton town, Aroostook County	368	47.0	415	481	164	202	13.5	20.3	9.9	15.1	141	314	25.6	29.4
Livermore town, Androscoggin County	919	45.0	581	653	168	192	21.2	23.6	11.2	15.7	293	367	26.2	33.0
Livermore Falls town, Androscoggin County	1 474	16.1	494	616	183	237	14.7	24.6	9.9	17.6	299	342	25.9	33.6
Livermore Falls CDP, Androscoggin County	904	16.3	477	580	191	270	12.9	23.2	8.4	16.5	289	334	25.3	34.1
Loring AFB CDP, Aroostook County	1 532	49.5	348	552	–	–	9.7	68.6	–	–	429	455	19.0	21.5
Lovell town, Oxford County	905	47.0	467	640	167	210	19.2	26.5	12.9	18.9	517	704	20.6	54.4
Lowell town, Penobscot County	144	47.9	341	539	71	176	13.3	22.7	7.9	15.3	–	–	–	–
Lubec town, Washington County	1 022	47.0	398	478	195	213	18.3	26.6	13.9	17.1	204	258	29.2	35.7
Ludlow town, Aroostook County	189	43.9	354	442	127	187	17.3	26.3	6.1	16.7	257	443	20.4	90.8
Lyman town, York County	1 473	15.3	731	867	185	233	18.8	22.6	8.7	17.7	483	648	15.8	24.6
Machias CDP, Washington County	684	46.6	536	618	222	244	17.2	23.1	13.6	19.2	254	293	27.7	30.8
Machias town, Washington County	1 043	47.1	520	580	220	238	17.6	22.0	13.9	18.0	288	331	27.6	30.5
Machiasport town, Washington County	516	41.7	449	549	152	180	21.5	26.1	10.6	16.3	266	458	9.1	16.7
Macwahoc plantation, Aroostook County	66	42.4	312	682	134	177	1.4	18.6	6.4	15.7	224	684	3.9	27.6
Madawaska CDP, Aroostook County	1 622	16.2	443	494	213	238	12.6	18.8	9.6	14.3	263	296	22.3	27.7
Madawaska town, Aroostook County	2 212	16.1	466	546	212	235	14.2	19.9	9.9	14.1	266	300	21.7	26.9
Madison CDP, Somerset County	1 224	16.3	423	512	154	201	13.1	21.3	9.1	14.8	279	332	23.1	30.2
Madison town, Somerset County	2 200	16.2	438	508	152	185	14.8	21.2	9.4	14.1	293	344	24.7	31.5
Madrid town, Franklin County	192	49.5	348	566	105	145	18.5	29.8	9.1	23.8	198	434	6.4	68.7
Magalloway plantation, Oxford County	103	50.5	319	381	163	266	5.4	26.6	3.8	16.2	–	–	–	–
Manchester town, Kennebec County	1 003	37.8	614	695	198	233	13.7	17.4	10.0	14.2	277	371	19.9	31.2
Mapleton town, Aroostook County	726	43.9	474	536	178	195	15.2	19.4	10.4	14.3	309	355	21.7	27.5
Mariaville town, Hancock County	236	39.0	463	893	78	166	10.5	24.9	6.6	16.4	–	–	–	–
Marshfield town, Washington County	183	41.5	522	664	156	197	15.8	22.8	8.8	18.5	216	496	39.1	95.9
Mars Hill town, Aroostook County	716	48.6	464	526	205	231	17.1	22.2	14.6	18.8	233	281	25.2	33.5
Mars Hill-Blaine CDP, Aroostook County	700	47.9	426	500	210	231	15.1	20.3	13.4	17.2	235	282	23.7	32.0
Masardis town, Aroostook County	156	48.1	476	577	137	167	8.3	21.0	12.0	19.1	190	510	15.8	74.3
Matinicus Isle plantation, Knox County	101	43.6	426	1 122	152	488	4.1	22.4	8.9	28.6	254	296	4.1	91.2
Mattawamkeag town, Penobscot County	347	46.7	359	437	174	197	13.8	20.9	10.4	15.0	240	303	24.9	29.7
Maxfield town, Penobscot County	49	44.9	518	582	105	246	7.1	28.2	4.9	15.1	–	300	–	100.0
Mechanic Falls town, Androscoggin County	1 118	14.0	545	697	179	226	18.1	23.6	9.9	18.5	388	437	24.2	44.2
Mechanic Falls CDP, Androscoggin County	933	13.7	529	689	177	228	19.4	24.9	10.1	19.6	373	431	24.0	44.2
Meddybemps town, Washington County	133	43.6	260	566	150	178	6.9	61.0	10.8	22.5	452	498	30.2	34.8
Medford town, Piscataquis County	121	35.5	380	620	160	190	22.0	29.7	5.7	53.6	311	439	42.0	93.0
Medway town, Penobscot County	676	47.8	547	608	201	221	14.5	19.3	10.7	14.2	360	407	26.3	42.6
Mercer town, Somerset County	326	49.4	443	621	127	161	9.7	17.5	10.8	19.2	272	518	5.2	57.8
Merrill town, Aroostook County	160	42.5	245	406	147	193	12.5	28.0	8.5	17.1	308	484	21.6	89.3
Mexico CDP, Oxford County	1 005	15.7	395	502	177	205	10.8	19.9	9.7	15.4	309	341	18.6	27.8
Mexico town, Oxford County	1 459	15.7	420	516	180	206	13.7	22.4	10.1	14.9	305	336	20.0	27.6
Milbridge town, Washington County	776	43.9	428	514	157	179	15.3	22.9	11.8	15.9	300	407	28.2	41.1
Milford CDP, Penobscot County	887	16.0	480	643	183	219	16.4	23.6	9.0	16.9	360	457	24.0	38.3
Milford town, Penobscot County	1 126	15.9	483	623	185	218	16.3	22.8	9.2	16.2	358	449	23.6	39.0
Millinocket town, Penobscot County	2 874	12.1	526	614	216	242	13.3	18.3	11.4	16.0	337	402	16.9	23.7

Table 22. **Percent in Sample and Confidence Bounds for Housing Characteristics: 1990**—Con.

[For definitions of terms and meanings of symbols, see text]

State County Place and [In Selected States] County Subdivision	Housing units		Median selected monthly owner costs (dollars)				Median selected monthly owner costs as a percentage of household income in 1989				Median gross rent (dollars)		Median gross rent as a percentage of household income in 1989	
			With a mortgage		Not mortgaged		With a mortgage		Not mortgaged		90-percent confidence bounds		90-percent confidence bounds	
			90-percent confidence bounds		90-percent confidence bounds		90-percent confidence bounds		90-percent confidence bounds					
	100-percent count	Percent in sample	Lower	Upper	Lower	Upper	Lower	Upper	Lower	Upper	Lower	Upper	Lower	Upper
PLACE AND COUNTY SUBDIVISION—Con.														
Millinocket CDP, Penobscot County	2 867	12.1	528	617	216	242	13.3	18.4	11.4	16.0	337	402	16.9	23.7
Milo CDP, Piscataquis County	984	18.1	425	480	218	257	11.6	17.2	14.6	23.9	219	330	29.1	61.2
Milo town, Piscataquis County	1 235	18.2	426	483	205	242	11.3	16.5	13.4	20.0	218	333	26.7	54.8
Milton unorg., Oxford County	55	18.2	–	500	151	199	–	20.0	.7	29.9	–	–	–	–
Minot town, Androscoggin County	578	35.6	686	757	169	208	16.7	22.2	8.3	14.2	319	509	10.9	55.8
Monhegan plantation, Lincoln County	147	46.3	917	1 270	17	84	39.0	78.2	5.8	23.1	403	447	1.1	18.9
Monmouth town, Kennebec County	1 540	14.2	572	711	174	229	20.4	24.2	9.8	18.7	330	424	22.7	51.8
Monroe town, Waldo County	349	47.3	463	587	162	190	11.9	25.1	11.1	19.3	308	625	15.0	67.6
Monson town, Piscataquis County	501	49.3	417	508	161	183	14.6	21.6	10.5	14.9	289	355	13.6	23.1
Monticello town, Aroostook County	390	49.2	388	447	155	182	15.4	21.3	11.3	16.0	160	326	22.8	27.5
Montville town, Waldo County	385	41.0	395	492	124	174	12.2	20.9	9.0	18.2	214	333	10.5	33.3
Moose River town, Somerset County	134	44.0	508	703	121	148	14.2	30.9	9.0	18.3	168	291	2.4	17.6
Moro plantation, Aroostook County	58	51.7	304	396	–	250	37.7	97.3	–	20.0	–	–	–	–
Morrill town, Waldo County	233	48.5	451	659	134	169	15.8	24.9	8.9	15.6	422	566	11.5	55.2
Moscow town, Somerset County	290	44.8	358	444	125	157	18.2	30.6	8.7	13.5	227	380	8.0	47.8
Mount Chase town, Penobscot County	213	45.5	460	627	176	219	12.6	24.6	9.9	19.2	224	326	14.6	33.8
Mount Desert town, Hancock County	1 700	46.8	615	748	231	251	19.6	23.9	12.1	15.1	474	506	20.3	23.9
Mount Vernon town, Kennebec County	829	44.6	581	687	148	200	17.0	22.7	9.6	13.6	359	398	21.0	34.3
Naples town, Cumberland County	1 946	44.5	617	685	218	241	23.4	26.6	11.6	15.1	445	532	24.1	29.8
Nashville plantation, Aroostook County	30	50.0	403	497	161	233	25.1	29.9	2.6	17.4	259	441	20.9	34.1
Newburgh town, Penobscot County	519	42.8	487	587	186	221	14.7	21.3	10.0	15.7	243	434	26.4	30.3
New Canada town, Aroostook County	88	46.6	434	504	138	204	13.9	25.2	6.5	13.5	–	–	–	–
Newcastle town, Lincoln County	745	33.3	482	617	243	308	21.0	24.8	9.0	14.1	457	566	22.6	35.9
Newfield town, York County	800	47.0	588	699	180	221	18.3	22.8	11.2	16.8	426	561	24.2	40.1
New Gloucester town, Cumberland County	1 363	16.2	638	791	186	231	21.0	26.3	8.7	16.3	477	663	13.8	29.0
New Limerick town, Aroostook County	359	47.6	452	552	165	193	14.4	22.6	9.7	17.0	215	320	11.7	28.5
Newport town, Penobscot County	1 496	15.2	517	615	186	239	16.8	24.1	9.4	16.7	319	429	25.2	29.1
Newport CDP, Penobscot County	885	14.9	475	593	205	258	13.5	24.0	6.9	15.7	308	451	25.6	29.6
New Portland town, Somerset County	465	44.3	418	470	160	182	14.2	21.3	9.4	15.0	328	475	11.2	48.9
Newry town, Oxford County	964	49.5	521	668	126	153	10.0	21.9	9.6	17.0	288	687	9.5	22.9
New Sharon town, Franklin County	492	48.0	439	529	170	197	16.1	22.7	11.1	16.6	350	440	12.1	23.0
New Sweden town, Aroostook County	317	49.5	435	552	176	205	10.3	17.9	10.1	16.5	255	361	27.4	41.1
New Vineyard town, Franklin County	389	46.8	418	478	109	148	15.1	23.1	7.8	13.7	236	338	18.6	27.3
Nobleboro town, Lincoln County	895	45.0	610	668	170	187	19.3	23.5	10.1	14.2	352	482	16.7	40.3
Norridgewock CDP, Somerset County	598	15.4	413	533	138	244	14.3	26.2	5.4	14.6	249	346	14.8	64.0
Norridgewock town, Somerset County	1 215	15.9	465	556	129	190	15.6	24.2	7.9	14.5	242	349	15.0	48.4
North Berwick CDP, York County	577	14.2	690	901	181	286	17.4	32.4	7.0	17.1	512	637	27.6	55.4
North Berwick town, York County	1 452	15.2	767	907	211	267	23.0	28.2	8.3	15.0	518	627	26.6	45.2
Northeast Piscataquis unorg., Piscataquis County	1 260	28.9	321	392	102	158	25.4	28.9	6.6	18.7	–	–	–	–
Northeast Somerset unorg., Somerset County	972	16.0	511	3 366	56	231	22.0	90.6	3.7	16.3	–	350	–	30.0
Northfield town, Washington County	190	48.9	156	393	78	171	9.4	29.4	5.9	19.1	–	550	–	20.0
North Franklin unorg., Franklin County	182	44.5	604	696	–	200	37.7	97.3	–	20.0	–	–	–	–
North Haven town, Knox County	441	49.7	426	602	236	279	12.8	22.6	13.3	21.4	383	545	25.3	34.5
North Oxford unorg., Oxford County	290	50.3	–	–	–	–	–	–	–	–	–	–	–	–
North Penobscot unorg., Penobscot County	887	19.5	402	498	120	184	25.1	29.9	8.7	16.4	–	300	–	20.0
Northport town, Waldo County	889	45.9	449	651	176	211	19.0	26.7	12.3	17.6	415	478	25.5	34.7
North Washington unorg., Washington County	678	47.5	383	597	137	180	10.6	19.9	7.6	12.4	260	461	26.4	66.3
Northwest Aroostook unorg., Aroostook County	217	16.1	–	–	–	–	–	–	–	–	–	200	–	20.0
Northwest Hancock unorg., Hancock County	15	53.3	–	–	–	–	–	–	–	–	–	–	–	–
Northwest Piscataquis unorg., Piscataquis County	903	32.7	423	598	37	168	7.8	24.9	8.2	33.9	282	502	3.8	25.2
Northwest Somerset unorg., Somerset County	263	50.6	–	–	–	–	–	–	–	–	–	–	–	–
North Windham CDP, Cumberland County	1 636	12.2	698	830	229	286	20.6	24.1	8.3	15.3	453	608	15.5	26.0
North Yarmouth town, Cumberland County	833	45.3	818	917	237	262	21.7	24.6	11.2	15.6	605	686	23.6	34.4
Norway CDP, Oxford County	1 373	15.9	535	679	171	207	9.4	19.2	9.8	15.9	305	350	24.1	31.8
Norway town, Oxford County	2 440	15.8	517	649	170	200	13.1	20.3	10.0	15.3	308	356	24.6	32.2
Oakfield town, Aroostook County	465	49.2	366	424	142	172	10.9	15.8	9.7	13.9	159	313	29.2	40.8
Oakland CDP, Kennebec County	1 448	10.7	523	659	206	242	13.0	20.6	8.5	18.8	366	433	21.7	33.0
Oakland town, Kennebec County	2 472	10.8	552	672	204	235	15.7	21.5	9.1	16.3	375	445	23.0	32.4
Ogunquit town, York County	1 471	46.6	930	1 105	282	354	25.3	32.7	11.9	15.8	520	583	26.2	34.4
Old Orchard Beach town, York County	5 668	11.8	749	868	228	264	20.8	26.3	10.9	16.1	463	524	27.1	30.1
Old Orchard Beach CDP, York County	5 668	11.8	749	868	228	264	20.8	26.3	10.9	16.1	463	524	27.1	30.1
Old Town city, Penobscot County	3 547	12.9	526	601	190	219	14.7	20.3	11.6	16.3	358	395	27.9	31.8
Orient town, Aroostook County	251	44.6	–	600	80	141	–	100.0	7.1	27.0	–	450	–	100.0
Orland town, Hancock County	1 068	45.0	537	631	172	189	15.7	20.9	11.3	15.3	307	439	19.4	33.8
Orono town, Penobscot County	2 687	15.4	678	845	259	303	16.6	21.5	9.3	14.1	400	462	30.0	34.4
Orono CDP, Penobscot County	2 299	15.5	701	881	261	309	16.3	21.6	9.0	14.2	395	455	29.6	34.1
Orrington town, Penobscot County	1 338	15.4	622	703	190	221	15.7	21.7	10.7	16.9	357	518	23.0	32.3
Osborn town, Hancock County	124	50.8	–	600	18	83	..	25.0	5.1	27.5	–	–	–	–
Otis town, Hancock County	599	49.6	518	696	178	235	20.2	29.1	6.8	13.2	389	586	26.4	49.2
Otisfield town, Oxford County	816	45.8	520	577	171	193	19.0	24.0	11.3	17.2	362	476	16.9	24.2
Owls Head town, Knox County	909	48.6	608	681	224	247	20.0	22.6	11.0	14.0	473	544	15.3	22.2
Oxbow plantation, Aroostook County	73	49.3	217	383	161	229	1.7	18.3	7.8	18.4	–	150	–	25.0
Oxford CDP, Oxford County	568	17.6	463	646	178	307	20.9	27.5	5.8	16.6	352	654	5.9	20.4
Oxford town, Oxford County	1 781	21.4	510	608	177	218	22.1	25.7	9.8	15.5	327	407	17.9	25.2
Palermo town, Waldo County	644	47.8	457	556	135	170	13.7	20.3	10.5	17.3	244	413	13.9	25.0
Palmyra town, Somerset County	756	47.0	465	527	136	165	16.4	22.3	9.8	14.7	278	372	20.3	25.1
Paris town, Oxford County	1 945	15.8	528	670	192	226	15.9	23.6	10.1	14.8	330	397	26.9	32.2
Parkman town, Piscataquis County	398	42.2	385	448	128	159	11.0	21.1	9.4	15.9	188	387	18.1	67.3
Parsonsfield town, York County	855	46.1	444	567	185	210	13.3	18.6	9.6	13.2	400	468	22.5	42.8
Passadumkeag town, Penobscot County	183	45.4	447	585	141	182	13.0	21.2	7.4	13.8	202	523	10.7	28.2

Table 22. **Percent in Sample and Confidence Bounds for Housing Characteristics: 1990**—Con.

[For definitions of terms and meanings of symbols, see text]

State County Place and [In Selected States] County Subdivision	Housing units		Median selected monthly owner costs (dollars)				Median selected monthly owner costs as a percentage of household income in 1989				Median gross rent (dollars)		Median gross rent as a percentage of household income in 1989	
			With a mortgage		Not mortgaged		With a mortgage		Not mortgaged		90-percent confidence bounds		90-percent confidence bounds	
			90-percent confidence bounds		90-percent confidence bounds		90-percent confidence bounds		90-percent confidence bounds					
	100-percent count	Percent in sample	Lower	Upper	Lower	Upper	Lower	Upper	Lower	Upper	Lower	Upper	Lower	Upper
PLACE AND COUNTY SUBDIVISION—Con.														
Passamaquoddy Indian Township Reservation, Washington County	232	47.0	239	291	90	213	11.0	18.7	7.1	14.7	187	225	11.5	17.3
Passamaquoddy Pleasant Point Reservation, Washington County	183	25.7	249	336	154	193	9.3	19.4	6.3	38.7	152	221	9.1	27.5
Patten town, Penobscot County	535	45.4	430	489	185	206	18.0	23.1	10.8	14.8	304	344	26.9	39.5
Pembroke town, Washington County	441	42.9	374	475	139	175	16.8	26.6	15.4	21.7	260	385	12.0	45.4
Penobscot town, Hancock County	578	47.2	387	542	156	179	13.8	21.3	10.7	14.7	336	393	12.3	28.9
Penobscot Indian Island Reservation, Penobscot County	182	30.2	257	437	122	196	7.4	33.6	13.7	40.6	274	335	24.3	37.8
Perham town, Aroostook County	162	49.4	376	536	184	219	10.5	18.7	15.6	23.6	301	349	.4	19.6
Perkins unorg., Sagadahoc County	3	–	–	–	–	–	–	–	–	–	–	–	–	–
Perry town, Washington County	421	48.2	505	552	160	196	20.1	24.0	13.2	21.9	301	399	10.2	67.0
Peru town, Oxford County	843	49.5	437	480	156	177	14.0	18.4	11.5	15.1	359	505	27.0	45.5
Phillips town, Franklin County	605	49.3	430	479	172	200	20.0	26.7	11.9	16.8	280	351	25.8	32.0
Phippsburg town, Sagadahoc County	1 224	44.7	698	775	176	211	22.0	25.3	9.9	13.1	439	549	17.4	23.9
Pittsfield CDP, Somerset County	1 292	16.3	491	602	186	233	14.2	21.6	12.1	19.0	352	414	23.3	32.3
Pittsfield town, Somerset County	1 711	16.3	480	585	188	228	15.5	21.7	12.1	18.2	358	416	23.3	32.4
Pittston town, Kennebec County	933	11.0	553	748	125	185	10.3	21.7	6.6	13.4	273	360	9.5	70.6
Pleasant Ridge plantation, Somerset County	59	49.2	243	468	78	127	3.7	16.3	5.8	14.2	206	244	25.6	29.4
Plymouth town, Penobscot County	457	45.5	471	551	145	186	16.8	22.8	11.9	21.7	332	443	22.0	33.7
Poland town, Androscoggin County	1 895	15.5	607	765	163	235	17.9	22.9	10.6	18.2	370	517	13.0	24.7
Portage Lake town, Aroostook County	512	49.2	408	499	147	182	14.7	21.9	9.2	14.4	324	403	24.7	49.6
Porter town, Oxford County	675	34.7	485	568	170	194	21.9	29.7	9.9	14.2	374	458	20.7	26.4
Portland city, Cumberland County	31 293	14.3	852	906	283	294	22.5	23.9	13.9	15.9	496	511	27.6	28.6
Pownal town, Cumberland County	434	47.0	640	726	190	227	18.0	22.7	9.0	14.7	446	735	14.2	25.6
Prentiss plantation, Penobscot County	87	48.3	31	785	141	194	1.5	18.5	11.3	23.2	127	360	10.6	79.3
Presque Isle city, Aroostook County	4 411	15.1	519	574	226	258	17.2	21.3	12.2	16.4	358	383	28.2	32.9
Princeton town, Washington County	467	48.4	435	489	166	192	10.7	16.4	10.5	15.4	276	358	24.9	29.2
Prospect town, Waldo County	234	45.3	569	811	168	218	16.3	32.2	12.2	31.4	348	439	4.8	15.2
Randolph town, Kennebec County	819	46.5	493	561	183	199	14.9	18.7	9.8	13.0	317	374	26.4	30.1
Randolph CDP, Kennebec County	819	46.5	493	561	183	199	14.9	18.7	9.8	13.0	317	374	26.4	30.1
Rangeley town, Franklin County	1 349	48.0	546	615	213	238	23.1	28.5	13.8	19.0	295	358	19.2	28.1
Rangeley plantation, Franklin County	411	48.4	384	726	150	250	10.5	32.0	11.7	23.0	300	350	35.6	99.4
Raymond town, Cumberland County	2 050	11.8	812	911	221	307	25.4	28.8	8.0	15.1	612	688	22.4	45.6
Readfield town, Kennebec County	1 003	45.1	629	707	185	213	16.8	20.6	9.7	13.6	432	658	30.2	54.0
Reed plantation, Aroostook County	132	31.8	219	640	130	254	11.9	34.5	4.1	22.0	–	400	–	25.0
Richmond CDP, Sagadahoc County	743	15.5	551	732	183	228	14.5	26.0	16.9	39.5	352	428	20.7	28.8
Richmond town, Sagadahoc County	1 313	15.8	574	729	190	233	18.5	25.3	14.3	30.4	365	436	19.8	28.4
Ripley town, Somerset County	258	45.3	441	534	104	137	9.9	17.7	8.4	15.1	–	250	–	–
Robbinston town, Washington County	309	49.2	365	452	131	169	12.8	20.2	7.8	14.3	304	491	21.4	30.9
Rockland city, Knox County	3 719	13.3	524	594	228	264	20.5	23.1	11.2	16.3	368	394	27.5	30.6
Rockport town, Knox County	1 409	15.4	687	791	249	312	20.3	28.7	10.3	16.8	431	502	21.7	37.5
Rome town, Kennebec County	777	42.1	486	699	138	173	15.8	23.7	9.3	14.6	287	515	10.0	26.9
Roque Bluffs town, Washington County	209	43.5	272	479	135	181	25.0	67.3	9.4	19.2	–	–	–	–
Roxbury town, Oxford County	423	49.6	476	572	126	152	11.0	17.3	9.1	14.6	406	576	7.9	48.4
Rumford CDP, Oxford County	2 623	15.9	514	609	201	230	12.8	18.5	10.3	15.0	277	307	25.2	28.4
Rumford town, Oxford County	3 308	16.0	516	592	199	224	13.9	19.0	10.7	14.6	279	308	25.0	28.3
Sabattus town, Androscoggin County	1 394	14.6	624	762	178	213	20.2	26.9	9.4	16.5	361	466	22.2	30.0
Saco city, York County	6 826	13.7	785	851	251	280	21.9	24.1	12.6	16.7	485	524	24.2	26.9
St. Agatha town, Aroostook County	416	50.0	478	558	198	224	14.7	20.7	10.4	15.3	259	308	22.4	27.0
St. Albans town, Somerset County	978	48.6	454	499	127	139	16.2	21.8	10.2	13.8	334	416	26.9	32.8
St. Francis town, Aroostook County	307	48.5	334	457	170	188	17.7	32.6	11.3	16.8	117	159	24.5	28.3
St. George town, Knox County	1 567	46.6	503	570	196	217	22.9	25.5	11.5	14.2	442	522	24.2	37.5
St. John plantation, Aroostook County	119	47.9	393	528	149	174	11.6	27.6	8.3	15.2	250	449	.1	19.9
Sandy River plantation, Franklin County	235	47.7	–	1 000	152	270	–	25.0	5.5	14.5	–	550	–	20.0
Sanford CDP, York County	4 275	12.0	623	755	234	261	21.9	25.2	11.0	15.3	438	474	27.9	31.6
Sanford town, York County	8 326	13.4	715	776	239	260	23.3	25.5	12.2	15.5	439	470	27.4	29.6
Sangerville town, Piscataquis County	710	44.6	436	495	165	187	13.5	19.2	10.2	14.3	279	350	30.9	45.0
Scarborough CDP, Cumberland County	1 169	11.6	716	844	214	275	20.4	24.8	6.3	14.6	621	700	24.4	31.2
Scarborough town, Cumberland County	5 391	11.7	856	953	235	264	21.1	23.8	9.7	13.4	638	713	23.1	26.8
Searsmont town, Waldo County	481	48.6	469	557	134	185	17.3	23.5	8.8	14.3	315	393	21.5	43.8
Searsport CDP, Waldo County	593	44.9	479	575	220	255	18.6	22.3	11.4	15.9	335	375	23.7	30.6
Searsport town, Waldo County	1 237	45.8	505	588	212	242	19.3	22.4	11.9	15.4	339	379	25.5	31.9
Sebago town, Cumberland County	1 202	48.3	591	680	196	222	17.4	22.8	10.8	14.7	431	584	21.2	31.8
Sebec town, Piscataquis County	316	29.4	465	679	171	243	15.5	57.3	8.2	18.7	–	–	–	–
Seboeis plantation, Penobscot County	60	43.3	–	–	41	130	–	–	4.1	15.9	–	–	–	–
Seboomook Lake unorg., Somerset County	195	30.3	–	1 000	–	–	–	100.0	–	–	–	–	–	–
Sedgwick town, Hancock County	561	49.0	438	498	172	223	21.7	28.3	11.6	16.3	197	403	21.6	28.1
Shapleigh town, York County	1 608	43.8	724	792	186	213	23.4	26.2	10.8	14.6	541	656	21.3	37.3
Sherman town, Aroostook County	388	47.2	419	470	149	173	14.6	20.6	13.0	18.7	172	361	28.8	47.1
Shirley town, Piscataquis County	170	49.4	458	607	145	179	9.4	19.4	10.5	18.7	316	484	19.2	87.5
Sidney town, Kennebec County	1 123	47.0	528	604	148	179	16.2	19.7	9.1	12.9	428	474	15.2	23.9
Skowhegan CDP, Somerset County	3 124	14.9	472	559	159	182	15.0	20.8	13.3	18.8	329	355	23.5	29.9
Skowhegan town, Somerset County	3 895	14.9	505	579	156	180	16.5	21.4	13.0	17.7	327	353	25.2	31.1
Smithfield town, Somerset County	559	49.6	459	557	153	197	14.3	19.7	8.9	14.6	424	515	20.4	24.1
Smyrna town, Aroostook County	162	46.3	345	458	134	182	12.5	21.9	8.5	15.7	309	437	5.2	88.8
Solon town, Somerset County	491	42.2	436	554	140	183	15.5	32.4	10.8	16.8	359	396	16.2	39.7
Somerville town, Lincoln County	237	45.6	439	584	125	190	12.9	21.4	6.6	15.8	–	–	–	–
Sorrento town, Hancock County	273	48.0	433	767	179	219	13.3	27.3	10.1	17.5	399	551	12.4	53.9
South Aroostook unorg., Aroostook County	471	17.6	–	700	124	217	–	25.0	5.2	25.4	–	400	–	100.0
South Berwick town, York County	2 262	12.2	799	928	215	256	20.5	23.8	9.3	15.8	494	582	20.8	28.2
South Bristol town, Lincoln County	790	48.4	538	666	195	247	18.5	27.2	11.4	15.9	410	539	19.6	26.2
Southeast Piscataquis unorg., Piscataquis County	324	43.5	278	496	60	210	8.9	24.8	6.8	61.1	263	333	26.3	77.9

Table 22. **Percent in Sample and Confidence Bounds for Housing Characteristics: 1990**—Con.

[For definitions of terms and meanings of symbols, see text]

State County Place and [In Selected States] County Subdivision	Housing units		Median selected monthly owner costs (dollars)				Median selected monthly owner costs as a percentage of household income in 1989				Median gross rent (dollars)		Median gross rent as a percentage of household income in 1989	
			With a mortgage		Not mortgaged		With a mortgage		Not mortgaged		90-percent confidence bounds		90-percent confidence bounds	
			90-percent confidence bounds		90-percent confidence bounds		90-percent confidence bounds		90-percent confidence bounds					
	100-percent count	Percent in sample	Lower	Upper	Lower	Upper	Lower	Upper	Lower	Upper	Lower	Upper	Lower	Upper
PLACE AND COUNTY SUBDIVISION—Con.														
South Eliot CDP, York County	1 249	15.9	723	894	241	277	18.0	24.7	10.7	16.6	608	795	24.7	33.6
South Franklin unorg., Franklin County	47	46.8	212	388	56	147	1.2	18.8	7.4	22.2	209	537	2.2	17.8
South Oxford unorg., Oxford County	356	14.6	326	674	156	234	13.0	32.2	1.7	18.3	248	652	5.9	37.4
South Paris CDP, Oxford County	1 029	15.5	542	660	210	244	17.0	27.9	8.7	14.9	338	402	26.5	33.0
Southport town, Lincoln County	785	46.6	529	685	239	299	19.1	27.7	11.1	15.8	388	603	17.0	31.2
South Portland city, Cumberland County	9 713	14.7	749	808	249	266	21.2	23.1	12.6	15.1	514	549	25.4	27.7
South Sanford CDP, York County	1 635	15.4	674	820	226	286	22.6	26.3	8.2	15.4	318	422	20.9	27.9
South Thomaston town, Knox County	697	44.3	579	683	190	221	20.2	25.6	11.7	17.0	417	500	21.8	34.4
Southwest Harbor town, Hancock County	1 266	44.5	637	748	239	272	21.4	24.2	12.2	15.8	379	418	27.2	29.5
Springfield town, Penobscot County	154	49.4	320	496	152	187	10.2	19.8	8.0	15.0	275	369	8.4	19.3
Springvale CDP, York County	1 469	15.2	695	781	227	266	24.6	29.6	14.4	22.8	424	512	24.8	30.9
Square Lake unorg., Aroostook County	1 066	15.9	291	557	98	182	12.2	47.2	7.7	36.0	260	346	47.6	87.4
Stacyville town, Penobscot County	209	48.3	365	498	181	228	21.2	24.7	11.2	18.8	301	519	12.2	24.9
Standish town, Cumberland County	3 569	12.0	691	803	200	245	22.0	24.7	9.0	14.5	424	545	16.3	32.0
Starks town, Somerset County	241	46.5	366	479	187	226	7.5	17.8	7.8	15.1	381	509	24.7	47.3
Stetson town, Penobscot County	379	45.6	446	550	127	230	11.8	21.3	7.6	14.3	354	432	17.6	42.7
Steuben town, Washington County	670	47.5	393	468	156	178	22.2	30.9	11.5	16.0	297	459	21.2	28.6
Stockholm town, Aroostook County	137	43.1	436	561	178	225	13.1	28.4	8.5	16.5	295	488	10.9	24.3
Stockton Springs town, Waldo County	669	46.5	520	583	194	217	16.1	20.8	11.7	15.6	405	475	20.5	29.9
Stoneham town, Oxford County	355	48.7	268	632	150	192	10.8	24.1	8.6	15.7	-	-	-	-
Stonington town, Hancock County	858	47.7	391	536	175	196	20.1	25.7	15.1	19.5	309	362	20.1	28.4
Stow town, Oxford County	167	49.7	515	627	123	204	10.5	19.5	5.0	15.0	-	-	-	-
Strong town, Franklin County	567	48.1	452	568	188	219	14.2	20.3	13.8	19.4	316	386	27.9	43.7
Sullivan town, Hancock County	635	45.7	451	594	164	185	23.2	29.6	10.1	14.4	280	408	27.0	52.2
Sumner town, Oxford County	425	42.4	477	554	147	183	21.0	30.0	8.4	15.4	194	411	10.6	23.1
Surry town, Hancock County	762	47.9	540	666	191	227	21.8	24.9	12.7	18.0	465	518	16.5	29.5
Swans Island town, Hancock County	385	48.6	392	669	179	213	20.6	46.2	10.8	17.5	174	260	22.3	28.5
Swanville town, Waldo County	622	45.8	467	564	165	192	21.5	25.8	10.1	15.9	343	445	18.0	63.9
Sweden town, Oxford County	238	48.7	481	579	71	163	12.1	22.6	5.6	14.4	651	699	.3	19.7
Talmadge town, Washington County	43	48.8	-	400	104	146	-	20.0	30.4	34.6	201	249	35.9	99.1
Temple town, Franklin County	313	49.8	480	677	141	184	14.7	22.2	8.1	13.4	324	626	4.9	27.6
The Forks plantation, Somerset County	235	48.9	-	400	-	-	-	30.0	-	-	260	334	21.0	79.8
Thomaston CDP, Knox County	872	11.7	528	702	243	293	17.3	26.0	10.7	22.0	276	429	22.9	31.2
Thomaston town, Knox County	1 212	12.0	559	711	240	284	19.9	26.5	10.4	18.9	311	456	24.0	32.5
Thorndike town, Waldo County	276	43.1	419	495	96	239	11.8	25.4	8.5	16.7	299	401	33.9	64.8
Topsfield town, Washington County	147	46.9	323	505	127	218	7.6	17.7	6.0	14.0	-	300	-	20.0
Topsham CDP, Sagadahoc County	2 285	12.2	842	957	238	286	22.4	25.9	8.8	15.2	514	567	24.2	32.9
Topsham town, Sagadahoc County	3 243	12.0	835	947	241	291	23.8	27.0	9.0	14.6	517	569	23.3	30.3
Tremont town, Hancock County	947	45.5	556	625	179	201	22.9	27.0	11.6	15.7	408	463	26.8	32.0
Trenton town, Hancock County	670	46.9	578	671	226	312	19.5	24.1	11.1	16.7	416	448	19.3	26.1
Troy town, Waldo County	365	44.9	395	574	139	180	11.0	22.8	9.9	18.0	308	528	28.3	58.9
Turner town, Androscoggin County	1 707	15.6	579	718	145	275	20.2	23.4	8.2	18.0	361	454	20.2	27.4
Twombly unorg., Penobscot County	-	-	-	-	-	-	-	-	-	-	-	-	-	-
Union town, Knox County	878	44.5	485	543	184	224	18.6	22.1	11.6	17.0	411	476	17.2	25.4
Unity town, Waldo County	783	46.5	450	545	148	189	17.7	23.8	8.7	12.9	262	344	28.1	35.8
Unity unorg., Kennebec County	14	14.3	-	200	-	-	-	30.0	-	-	-	-	-	-
Upton town, Oxford County	156	50.0	-	800	70	135	-	20.0	5.5	16.5	159	241	1.8	18.2
Van Buren CDP, Aroostook County	1 142	15.8	375	456	188	219	12.2	20.5	10.2	16.2	186	271	27.3	31.6
Van Buren town, Aroostook County	1 247	15.6	379	463	187	217	12.7	20.9	10.4	16.6	187	270	27.4	31.7
Vanceboro town, Washington County	158	42.4	132	334	142	188	7.9	36.0	8.2	14.8	157	376	22.3	33.4
Vassalboro town, Kennebec County	1 602	15.5	475	581	150	191	13.5	19.8	8.6	16.3	387	440	27.8	46.7
Veazie town, Penobscot County	692	45.8	634	686	215	235	12.9	16.4	9.6	12.9	442	515	24.0	29.7
Verona town, Hancock County	226	47.8	504	621	155	177	15.0	22.3	9.3	15.5	430	487	15.1	33.7
Vienna town, Kennebec County	308	47.4	483	617	141	183	15.2	24.1	9.7	25.3	322	606	4.4	22.8
Vinalhaven town, Knox County	1 038	47.9	422	596	215	235	22.2	27.6	16.6	21.9	291	378	24.9	34.1
Wade town, Aroostook County	103	46.6	415	663	13	194	8.1	17.8	1.2	18.8	264	336	5.6	81.7
Waite town, Washington County	82	47.6	322	456	61	195	8.8	32.8	3.5	16.5	307	393	2.7	91.1
Waldo town, Waldo County	237	45.6	378	467	132	172	16.6	26.9	10.5	22.6	310	600	32.0	64.7
Waldoboro CDP, Lincoln County	645	16.6	521	676	170	222	14.6	26.3	12.7	23.8	241	385	23.9	30.1
Waldoboro town, Lincoln County	2 039	16.1	515	612	182	217	21.8	26.7	13.2	20.7	275	390	24.5	30.7
Wales town, Androscoggin County	480	42.1	639	769	179	255	19.0	26.0	10.1	17.7	450	550	6.7	26.2
Wallagrass plantation, Aroostook County	261	49.0	402	518	170	194	12.7	19.9	10.7	17.0	251	433	11.2	45.4
Waltham town, Hancock County	113	40.7	427	583	176	229	10.4	31.0	9.6	21.9	250	300	35.2	99.8
Warren town, Knox County	1 277	11.8	467	589	162	201	21.6	27.3	8.6	16.7	366	480	25.8	52.5
Washburn town, Aroostook County	761	49.0	467	515	185	206	14.8	18.7	12.9	16.7	289	324	26.4	32.0
Washington town, Knox County	532	46.6	485	591	155	190	20.1	26.8	9.1	14.8	398	464	19.6	50.4
Waterboro town, York County	2 144	15.1	695	789	188	237	23.9	27.5	10.3	17.7	424	563	18.9	27.8
Waterford town, Oxford County	766	43.3	512	669	196	224	18.0	27.0	11.0	15.7	277	438	21.0	24.6
Waterville city, Kennebec County	7 008	12.7	533	596	221	239	15.3	19.2	10.9	14.5	346	371	24.8	27.2
Wayne town, Kennebec County	704	45.2	600	704	204	233	14.1	20.0	10.2	14.9	423	535	14.3	23.6
Webster plantation, Penobscot County	36	47.2	324	440	38	126	8.0	61.0	5.4	38.5	-	250	-	100.0
Weld town, Franklin County	559	48.8	499	654	141	192	12.5	21.4	7.9	16.4	276	366	17.6	67.3
Wellington town, Piscataquis County	220	46.4	196	402	101	137	19.6	36.4	15.9	23.2	-	250	-	20.0
Wells town, York County	5 217	11.7	722	828	225	258	20.6	23.3	10.3	15.3	470	595	21.2	31.2
Wesley town, Washington County	130	47.7	382	527	101	149	15.4	29.8	5.6	14.4	-	350	-	100.0
West Bath town, Sagadahoc County	894	47.3	721	805	201	223	20.5	22.7	10.6	14.6	542	617	21.1	23.6
Westbrook city, Cumberland County	6 617	14.4	709	787	236	254	19.3	22.6	11.4	14.6	485	525	25.5	28.1
West Central Franklin unorg., Franklin County	28	50.0	-	-	-	-	-	-	-	-	-	-	-	-
Westfield town, Aroostook County	250	47.2	439	528	141	179	17.5	27.6	13.8	21.7	334	516	9.6	26.6
West Forks plantation, Somerset County	100	48.0	407	493	129	235	1.4	18.6	2.9	22.1	-	350	-	20.0
West Gardiner town, Kennebec County	1 051	42.1	581	634	178	202	17.1	20.9	9.0	12.9	396	476	14.8	26.6
Westmanland town, Aroostook County	114	49.1	332	568	-	250	45.3	89.7	-	20.0	-	-	-	-
Weston town, Aroostook County	231	48.1	353	468	120	194	6.3	32.4	8.3	20.7	317	473	13.3	65.4
West Paris town, Oxford County	619	47.8	462	537	130	150	19.4	27.8	9.9	14.0	309	341	25.0	35.0
Westport town, Lincoln County	399	43.1	800	881	143	184	21.1	25.0	8.7	14.9	320	491	5.3	19.2
Whitefield town, Lincoln County	736	46.5	523	645	171	211	16.8	22.3	10.8	16.6	354	460	20.7	24.9
Whiting town, Washington County	254	42.9	416	506	122	187	10.9	19.8	10.0	20.0	354	491	37.6	83.0
Whitney unorg., Penobscot County	-	-	-	-	-	-	-	-	-	-	-	-	-	-
Whitneyville town, Washington County	114	46.5	291	382	168	207	21.1	32.2	9.3	16.5	279	421	5.8	28.1
Willimantic town, Piscataquis County	242	48.8	269	489	135	190	11.3	24.6	8.3	18.4	-	-	-	-

Table 22. **Percent in Sample and Confidence Bounds for Housing Characteristics: 1990**—Con.

[For definitions of terms and meanings of symbols, see text]

State County Place and [In Selected States] County Subdivision	Housing units		Median selected monthly owner costs (dollars)				Median selected monthly owner costs as a percentage of household income in 1989				Median gross rent (dollars)		Median gross rent as a percentage of household income in 1989	
			With a mortgage		Not mortgaged		With a mortgage		Not mortgaged		90-percent confidence bounds		90-percent confidence bounds	
			90-percent confidence bounds		90-percent confidence bounds		90-percent confidence bounds		90-percent confidence bounds					
	100-percent count	Percent in sample	Lower	Upper	Lower	Upper	Lower	Upper	Lower	Upper	Lower	Upper	Lower	Upper
PLACE AND COUNTY SUBDIVISION—Con.														
Wilton CDP, Franklin County	1 067	18.3	508	628	200	240	17.2	23.5	10.2	16.9	254	351	15.9	22.8
Wilton town, Franklin County	1 809	23.0	553	634	203	229	19.1	22.8	10.8	15.2	299	367	17.2	22.6
Windham town, Cumberland County	5 200	13.7	741	810	218	245	20.9	23.1	10.0	13.7	549	592	20.9	25.0
Windsor town, Kennebec County	758	48.0	554	617	173	196	20.8	23.2	10.6	16.3	338	465	17.7	24.5
Winn town, Penobscot County	191	51.3	354	474	155	181	10.1	18.5	9.1	13.6	152	198	25.2	29.8
Winslow CDP, Kennebec County	2 270	12.1	571	657	179	198	15.1	20.6	10.0	15.5	338	386	21.7	27.3
Winslow town, Kennebec County	3 274	12.1	582	652	178	195	17.0	21.2	10.6	15.6	348	394	21.9	27.5
Winter Harbor town, Hancock County	515	46.4	413	512	215	243	24.8	36.6	12.6	19.5	411	494	26.1	32.8
Winterport CDP, Waldo County	500	16.2	575	769	174	252	14.0	22.9	10.0	20.5	194	389	17.1	30.8
Winterport town, Waldo County	1 180	15.8	548	719	173	200	18.3	23.3	10.2	17.7	274	448	16.3	30.2
Winterville plantation, Aroostook County	280	47.5	369	597	144	191	20.3	34.7	8.2	16.4	–	350	–	100.0
Winthrop CDP, Kennebec County	1 292	11.5	622	810	210	271	15.8	22.5	7.4	13.4	350	421	22.8	32.3
Winthrop town, Kennebec County	2 827	11.3	655	777	195	242	17.1	22.0	8.3	12.9	360	430	20.4	28.1
Wiscasset CDP, Lincoln County	602	12.0	370	673	153	225	6.5	15.5	7.7	17.6	387	508	17.9	29.3
Wiscasset town, Lincoln County	1 386	12.1	474	671	140	181	11.0	18.0	8.3	14.6	425	506	20.6	28.6
Woodland town, Aroostook County	532	46.6	429	486	139	167	16.7	21.5	10.3	15.4	347	387	19.6	29.3
Woodland CDP, Washington County	534	47.0	492	596	193	211	13.9	18.5	11.0	15.0	381	422	24.7	29.7
Woodstock town, Oxford County	756	49.1	460	552	152	177	16.4	21.9	11.8	16.4	374	459	19.2	46.4
Woodville town, Penobscot County	75	48.0	416	484	126	200	8.3	19.4	5.1	14.9	–	500	–	30.0
Woolwich town, Sagadahoc County	1 011	16.9	529	648	168	206	14.7	22.5	9.3	16.0	458	553	14.8	29.7
Wyman unorg., Franklin County	141	48.2	453	955	–	150	10.7	25.5	–	20.0	207	493	3.0	34.3
Yarmouth CDP, Cumberland County	1 327	16.3	847	983	205	240	18.8	22.7	9.3	17.1	555	626	23.1	27.4
Yarmouth town, Cumberland County	3 309	16.2	903	1 013	232	274	20.4	22.8	11.5	16.7	605	647	24.0	27.5
York town, York County	6 504	12.3	909	1 019	281	327	23.1	26.6	10.0	14.0	586	670	23.1	28.6
York Harbor CDP, York County	1 276	11.2	982	1 195	268	342	21.7	37.8	8.2	15.8	499	663	23.4	31.5

Table 23. **Percent in Sample, Standard Error, and Confidence Bounds for American Indian and Alaska Native Areas: 1990**

[For definitions of terms and meanings of symbols, see text]

American Indian Area County	Persons		Housing units		Per capita income in 1989 (dollars) for American Indian, Eskimo, or Aleut persons—Standard error	Occupied housing units with an American Indian, Eskimo, or Aleut householder					
						Median selected monthly owner costs (dollars)				Median gross rent (dollars)	
						With a mortgage		Not mortgaged		90-percent confidence bounds	
						90-percent confidence bounds		90-percent confidence bounds			
	100-percent count	Percent in sample	100-percent count	Percent in sample		Lower	Upper	Lower	Upper	Lower	Upper
AMERICAN INDIAN RESERVATION AND TRUST LAND											
Indian Township Reservation, ME	617	49.1	232	47.0	322	161	275	81	219	170	237
Washington County	617	49.1	232	47.0	322	161	275	81	219	170	237
Passamaquoddy Trust Lands, ME	3	66.7	16	43.8	–	–	–	–	–	–	–
Franklin County	2	100.0	8	50.0	–	–	–	–	–	–	–
Hancock County	–	–	3	33.3	–	–	–	–	–	–	–
Penobscot County	–	–	–	–	–	–	–	–	–	–	–
Somerset County	–	–	1	–	–	–	–	–	–	–	–
Washington County	1	–	4	50.0	–	–	–	–	–	–	–
Penobscot Reservation and Trust Lands, ME	485	28.9	260	35.0	731	231	452	129	193	263	387
Penobscot Reservation	476	28.6	182	30.2	731	203	463	125	197	256	394
Penobscot County	476	28.6	182	30.2	731	203	463	125	197	256	394
Penobscot Trust Lands	9	44.4	78	46.2	–	–	–	–	–	–	–
Franklin County	3	–	61	42.6	–	–	–	–	–	–	–
Penobscot County	6	66.7	16	62.5	–	–	–	–	–	–	–
Piscataquis County	–	–	1	–	–	–	–	–	–	–	–
Pleasant Point Reservation, ME	572	25.0	183	25.7	623	198	373	113	187	114	241
Washington County	572	25.0	183	25.7	623	198	373	113	187	114	241

APPENDIX A.
Area Classifications

CONTENTS

Alaska Native Regional Corporation (ANRC) *(See American Indian and Alaska Native Area)*
Alaska Native Village (ANV) *(See American Indian and Alaska Native Area)*
Alaska Native Village Statistical Area *(See American Indian and Alaska Native Area)*
American Indian and Alaska Native Area A-1
American Indian Reservation *(See American Indian and Alaska Native Area, see County Subdivision)*
American Indian Reservation and Trust Land *(See American Indian and Alaska Native Area)*
American Samoa *(See Outlying Areas of the United States, see State)*
Area Measurement A-3
Assessment District *(See County Subdivision)*
Block A-3
Block Group (BG) A-4
Block Numbering Area (BNA) *(See Census Tract and Block Numbering Area)*
Borough *(See County Subdivision, see Place)*
Borough and Census Area (Alaska) *(See County)*
Boundary Changes A-4
Census Area (Alaska) *(See County)*
Census Block *(See Block)*
Census Code *(See Geographic Code)*
Census County Division (CCD) *(See County Subdivision)*
Census Designated Place (CDP) *(See Place)*
Census Division *(See Census Region and Census Division)*
Census Geographic Code *(See Geographic Code)*
Census Region and Census Division A-4
Census Subarea (Alaska) *(See County Subdivision)*
Census Tract and Block Numbering Area A-5
Central City *(See Metropolitan Area)*
Central Place *(See Urbanized Area)*
City *(See Place)*
Congressional District (CD) A-6
Consolidated City *(See Place)*
Consolidated Metropolitan Statistical Area (CMSA) *(See Metropolitan Area)*
County A-6
County Subdivision A-6
Crews of Vessels *(See Area Measurement, see Block, see Census Tract and Block Numbering Area)*
Division *(See Census Region and Division, see County Subdivision)*
Election District *(See County Subdivision, see Voting District)*
Extended City *(See Urban and Rural)*
Farm *(See Urban and Rural)*
Federal Information Processing Standards (FIPS) Code *(See Geographic Code)*
Geographic Block Group *(See Block Group)*
Geographic Code A-7
Geographic Presentation A-7
Gore *(See County Subdivision)*
Grant *(See County Subdivision)*
Guam *(See Outlying Areas of the United States, see State)*
Hierarchical Presentation *(See Geographic Presentation)*
Historic Areas of Oklahoma *(See American Indian and Alaska Native Area, Tribal Jurisdiction Statistical Area)*
Historical Counts A-8
Incorporated Place *(See Place)*
Independent City *(See County)*
Internal Point A-8
Inventory Presentation *(See Geographic Presentation)*
Land Area *(See Area Measurement)*
Latitude *(See Internal Point)*
Longitude *(See Internal Point)*
Magisterial District *(See County Subdivision)*
Metropolitan Area (MA) A-8
Metropolitan Statistical Area (MSA) *(See Metropolitan Area)*
Minor Civil Division (MCD) *(See County Subdivision)*
Northern Mariana Islands *(See Outlying Areas of the United States, see State)*
Outlying Areas of the United States A-9
Palau *(See Outlying Areas of the United States, see State)*
Parish (Louisiana) *(See County)*
Parish Governing Authority District *(See County Subdivision)*
Place A-9
Plantation *(See County Subdivision)*
Population or Housing Unit Density A-10
Precinct *(See County Subdivision, see Voting District)*
Primary Metropolitan Statistical Area (PMSA) *(See Metropolitan Area)*
Puerto Rico *(See Outlying Areas of the United States, see State)*
Purchase *(See County Subdivision)*
Region *(See Census Region and Census Division)*
Rural *(See Urban and Rural)*
Selected States *(See County Subdivision, see State)*
State A-11
Supervisors' District *(See County Subdivision)*
Tabulation Block Group *(See Block Group)*
TIGER A-11
Town *(See County Subdivision, see Place)*
Township *(See County Subdivision)*
Tract *(See Census Tract and Block Numbering Area)*
Tribal Designated Statistical Area (TDSA) *(See American Indian and Alaska Native Area)*
Tribal Jurisdiction Statistical Area (TJSA) *(See American Indian and Alaska Native Area)*
Trust Land *(See American Indian and Alaska Native Area)*
United States A-11
Unorganized Territory (unorg.) *(See County Subdivision)*
Urban and Rural A-11
Urbanized Area (UA) A-12
Village *(See Place)*
Virgin Islands *(See Outlying Areas of the United States, see State)*
Voting District (VTD) A-12
Water Area *(See Area Measurement)*
ZIP Code® A-13

These definitions are for all geographic entities and concepts that the Census Bureau will include in its standard 1990 census data products. Not all entities and concepts are shown in any one 1990 census data product. For a description of geographic areas included in each data product, see appendix F.

AMERICAN INDIAN AND ALASKA NATIVE AREA

Alaska Native Regional Corporation (ANRC)

Alaska Native Regional Corporations (ANRC's) are corporate entities established under the Alaska Native Claims Settlement Act of 1972, Public Law 92-203, as amended by Public Law 94-204, to conduct both business and nonprofit affairs of Alaska Natives. Alaska is divided into

12 ANRC's that cover the entire State, except for the Annette Islands Reserve. The boundaries of the 12 ANRC's were established by the Department of the Interior, in cooperation with Alaska Natives. Each ANRC was designed to include, as far as practicable, Alaska Natives with a common heritage and common interests. The ANRC boundaries for the 1990 census were identified by the Bureau of Land Management. A 13th region was established for Alaska Natives who are not permanent residents and who chose not to enroll in one of the 12 ANRC's; no census products are prepared for the 13th region. ANRC's were first identified for the 1980 census.

Each ANRC is assigned a two-digit census code ranging from 07 through 84. These census codes are assigned in alphabetical order of the ANRC's.

Alaska Native Village (ANV) Statistical Area

Alaska Native villages (ANV's) constitute tribes, bands, clans, groups, villages, communities, or associations in Alaska that are recognized pursuant to the Alaska Native Claims Settlement Act of 1972, Public Law 92-203. Because ANV's do not have legally designated boundaries, the Census Bureau has established Alaska Native village statistical areas (ANVSA's) for statistical purposes. For the 1990 census, the Census Bureau cooperated with officials of the nonprofit corporation within each participating Alaska Native Regional Corporation (ANRC), as well as other knowledgeable officials, to delineate boundaries that encompass the settled area associated with each ANV. ANVSA's are located within ANRC's and do not cross ANRC boundaries. ANVSA's for the 1990 census replace the ANV's that the Census Bureau recognized for the 1980 census.

Each ANVSA is assigned a four-digit census code ranging from 6001 through 8989. Each ANVSA also is assigned a five-digit FIPS code. Both the census and FIPS codes are assigned in alphabetical order of ANVSA's.

American Indian Reservation and Trust Land

American Indian Reservation—Federal American Indian reservations are areas with boundaries established by treaty, statute, and/or executive or court order, and recognized by the Federal Government as territory in which American Indian tribes have jurisdiction. State reservations are lands held in trust by State governments for the use and benefit of a given tribe. The reservations and their boundaries were identified for the 1990 census by the Bureau of Indian Affairs (BIA), Department of Interior (for Federal reservations), and State governments (for State reservations). The names of American Indian reservations recognized by State governments, but not by the Federal Government, are followed by "(State)." Areas composed of reservation lands that are administered jointly and/or are claimed by two reservations, as identified by the BIA, are called "joint areas," and are treated as separate American Indian reservations for census purposes.

Federal reservations may cross State boundaries, and Federal and State reservations may cross county, county subdivision, and place boundaries. For reservations that cross State boundaries, only the portion of the reservations in a given State are shown in the data products for that State; the entire reservations are shown in data products for the United States.

Each American Indian reservation is assigned a four-digit census code ranging from 0001 through 4989. These census codes are assigned in alphabetical order of American Indian reservations nationwide, except that joint areas appear at the end of the code range. Each American Indian reservation also is assigned a five-digit FIPS code; because the FIPS codes are assigned in alphabetical sequence of American Indian reservations within each State, the FIPS code is different in each State for reservations in more than one State.

Trust Land—Trust lands are property associated with a particular American Indian reservation or tribe, held in trust by the Federal Government. Trust lands may be held in trust either for a tribe (tribal trust land) or for an individual member of a tribe (individual trust land). Trust lands recognized for the 1990 census comprise all tribal trust lands and inhabited individual trust lands located outside of a reservation boundary. As with other American Indian areas, trust lands may be located in more than one State. Only the trust lands in a given State are shown in the data products for that State; all trust lands associated with a reservation or tribe are shown in data products for the United States. The Census Bureau first reported data for tribal trust lands for the 1980 census.

Trust lands are assigned a four-digit census code and a five-digit FIPS code, the same as that for the reservation with which they are associated. Trust lands not associated with a reservation are presented by tribal name, interspersed alphabetically among the reservations.

Tribal Designated Statistical Area (TDSA)

Tribal designated statistical areas (TDSA's) are areas, delineated outside Oklahoma by federally- and State-recognized tribes without a land base or associated trust lands, to provide statistical areas for which the Census Bureau tabulates data. TDSA's represent areas generally containing the American Indian population over which federally-recognized tribes have jurisdiction and areas in which State tribes provide benefits and services to their members. The names of TDSA's delineated by State-recognized tribes are followed by "(State)." The Census Bureau did not recognize TDSA's before the 1990 census.

Each TDSA is assigned a four-digit census code ranging from 9001 through 9589. The census codes are assigned in alphabetical order of TDSA's nationwide. Each TDSA also is assigned a five-digit FIPS code in alphabetical order within State.

Tribal Jurisdiction Statistical Area (TJSA)

Tribal jurisdiction statistical areas (TJSA's) are areas, delineated by federally-recognized tribes in Oklahoma without a reservation, for which the Census Bureau tabulates data. TJSA's represent areas generally containing the American Indian population over which one or more tribal governments have jurisdiction; if tribal officials delineated adjacent TJSA's so that they include some duplicate territory, the overlap area is called a "joint use area," which is treated as a separate TJSA for census purposes.

TJSA's replace the "Historic Areas of Oklahoma (excluding urbanized areas)" shown in 1980 census data products. The Historic Areas of Oklahoma comprised the territory located within reservations that had legally established boundaries from 1900 to 1907; these reservations were dissolved during the 2- to 3-year period preceding the statehood of Oklahoma in 1907. The Historic Areas of Oklahoma (excluding urbanized areas) were identified only for the 1980 census.

Each TJSA is assigned a four-digit census code ranging from 5001 through 5989. The census codes are assigned in alphabetical order of TJSA's, except that joint areas appear at the end of the code range. Each TJSA also is assigned a five-digit FIPS code in alphabetical order within Oklahoma.

AREA MEASUREMENT

Area measurements provide the size, in square kilometers (also in square miles in printed reports), recorded for each geographic entity for which the Census Bureau tabulates data in general-purpose data products (except crews-of-vessels entities and ZIP Codes). (Square kilometers may be divided by 2.59 to convert an area measurement to square miles.) Area was calculated from the specific set of boundaries recorded for the entity in the Census Bureau's geographic data base (see "TIGER"). On machine-readable files, area measurements are shown to three decimal places; the decimal point is implied. In printed reports and listings, area measurements are shown to one decimal.

The Census Bureau provides measurements for both land area and total water area for the 1990 census; the water figure includes inland, coastal, Great Lakes, and territorial water. (For the 1980 census, the Census Bureau provided area measurements for land and inland water.) The Census Bureau will provide measurements for the component types of water for the affected entities in a separate file. "Inland water" consists of any lake, reservoir, pond, or similar body of water that is recorded in the Census Bureau's geographic data base. It also includes any river, creek, canal, stream, or similar feature that is recorded in that data base as a two-dimensional feature (rather than as a single line). The portions of the oceans and related large embayments (such as the Chesapeake Bay and Puget Sound), the Gulf of Mexico, and the Caribbean Sea that belong to the United States and its territories are considered to be "coastal" and "territorial" waters; the Great Lakes are treated as a separate water entity. Rivers and bays that empty into these bodies of water are treated as "inland water" from the point beyond which they are narrower than one nautical mile across. Identification of land and inland, coastal, and territorial waters is for statistical purposes, and does not necessarily reflect legal definitions thereof.

By definition, census blocks do not include water within their boundaries; therefore, the water area of a block is always zero. Land area measurements may disagree with the information displayed on census maps and in the TIGER file because, for area measurement purposes, features identified as "intermittent water" and "glacier" are reported as land area. For this reason, it may not be possible to derive the land area for an entity by summing the land area of its component census blocks. In addition, the water area measurement reported for some geographic entities includes water that is not included in any lower-level geographic entity. Therefore, because water is contained only in a higher-level geographic entity, summing the water measurements for all the component lower-level geographic entities will not yield the water area of that higher-level entity. This occurs, for example, where water is associated with a county but is not within the legal boundary of any minor civil division, or the water is associated with a State but is not within the legal boundary of any county. Crews-of-vessels entities (see "Census Tract and Block Numbering Area" and "Block") do not encompass territory and therefore have no area measurements. ZIP Codes do not have specific boundaries, and therefore, also do not have area measurements.

The accuracy of any area measurement figure is limited by the inaccuracy inherent in (1) the location and shape of the various boundary features in the data base, and (2) rounding affecting the last digit in all operations that compute and/or sum the area measurements.

BLOCK

Census blocks are small areas bounded on all sides by visible features such as streets, roads, streams, and railroad tracks, and by invisible boundaries such as city, town, township, and county limits, property lines, and short, imaginary extensions of streets and roads.

Tabulation blocks, used in census data products, are in most cases the same as collection blocks, used in the census enumeration. In some cases, collection blocks have been "split" into two or more parts required for data tabulations. Tabulation blocks do not cross the boundaries of counties, county subdivisions, places, census tracts or block numbering areas, American Indian and Alaska Native areas, congressional districts, voting districts, urban or rural areas, or urbanized areas. The 1990 census is the first for which the entire United States and its possessions are block-numbered.

Blocks are numbered uniquely within each census tract or BNA. A block is identified by a three-digit number, sometimes with a single alphabetical suffix. Block numbers

with suffixes generally represent collection blocks that were "split" in order to identify separate geographic entities that divide the original block. For example, when a city limit runs through data collection block 101, the data for the portion inside the city is tabulated in block 101A and the portion outside, in block 101B. A block number with the suffix "Z" represents a "crews-of-vessels" entity for which the Census Bureau tabulates data, but that does not represent a true geographic area; such a block is shown on census maps associated with an anchor symbol and a census tract or block numbering area with a .99 suffix.

BLOCK GROUP (BG)

Geographic Block Group

A geographic block group (BG) is a cluster of blocks having the same first digit of their three-digit identifying numbers within a census tract or block numbering area (BNA). For example, BG 3 within a census tract or BNA includes all blocks numbered between 301 and 397. In most cases, the numbering involves substantially fewer than 97 blocks. Geographic BG's never cross census tract or BNA boundaries, but may cross the boundaries of county subdivisions, places, American Indian and Alaska Native areas, urbanized areas, voting districts, and congressional districts. BG's generally contain between 250 and 550 housing units, with the ideal size being 400 housing units.

Tabulation Block Group

In the data tabulations, a geographic BG may be split to present data for every unique combination of county subdivision, place, American Indian and Alaska Native area, urbanized area, voting district, urban/rural and congressional district shown in the data product; for example, if BG 3 is partly in a city and partly outside the city, there will be separate tabulated records for each portion of BG 3. BG's are used in tabulating decennial census data nationwide in the 1990 census, in all block-numbered areas in the 1980 census, and in Tape Address Register (TAR) areas in the 1970 census. For purposes of data presentation, BG's are a substitute for the enumeration districts (ED's) used for reporting data in many parts of the United States for the 1970 and 1980 censuses, and in all areas for pre-1970 censuses.

BOUNDARY CHANGES

The boundaries of some counties, county subdivisions, American Indian and Alaska Native areas, and many incorporated places, changed between those reported for the 1980 census and January 1, 1990. Boundary changes to legal entities result from:

1. Annexations to or detachments from legally established governmental units.
2. Mergers or consolidations of two or more governmental units.
3. Establishment of new governmental units.
4. Disincorporations or disorganizations of existing governmental units.
5. Changes in treaties and Executive Orders.

The historical counts shown for counties, county subdivisions, and places are not updated for such changes, and thus reflect the population and housing units in the area as delineated at each census. Information on boundary changes reported between the 1980 and 1990 censuses for counties, county subdivisions, and incorporated places is presented in the "User Notes" section of the technical documentation of Summary Tape Files 1 and 3, and in the 1990 CPH-2, *Population and Housing Unit Counts* printed reports. For information on boundary changes for such areas in the decade preceding other decennial censuses, see the *Number of Inhabitants* reports for each census. Boundary changes are not reported for some areas, such as census designated places and block groups.

CENSUS REGION AND CENSUS DIVISION

Census Division

Census divisions are groupings of States that are subdivisions of the four census regions. There are nine divisions, which the Census Bureau adopted in 1910 for the presentation of data. The regions, divisions, and their constituent States are:

Northeast Region

New England Division:

Maine, New Hampshire, Vermont, Massachusetts, Rhode Island, Connecticut

Middle Atlantic Division:

New York, New Jersey, Pennsylvania

Midwest Region

East North Central Division:

Ohio, Indiana, Illinois, Michigan, Wisconsin

West North Central Division:

Minnesota, Iowa, Missouri, North Dakota, South Dakota, Nebraska, Kansas

South Region

South Atlantic Division:

Delaware, Maryland, District of Columbia, Virginia, West Virginia, North Carolina, South Carolina, Georgia, Florida

East South Central Division:

Kentucky, Tennessee, Alabama, Mississippi

West South Central Division:

Arkansas, Louisiana, Oklahoma, Texas

West Region

Mountain Division:

Montana, Idaho, Wyoming, Colorado, New Mexico, Arizona, Utah, Nevada

Pacific Division:

Washington, Oregon, California, Alaska, Hawaii

Census Region

Census regions are groupings of States that subdivide the United States for the presentation of data. There are four regions—Northeast, Midwest, South, and West. Each of the four census regions is divided into two or more census divisions. Prior to 1984, the Midwest region was named the North Central region. From 1910, when census regions were established, through the 1940's, there were three regions—North, South, and West.

CENSUS TRACT AND BLOCK NUMBERING AREA

Block Numbering Area (BNA)

Block numbering areas (BNA's) are small statistical subdivisions of a county for grouping and numbering blocks in nonmetropolitan counties where local census statistical areas committees have not established census tracts. State agencies and the Census Bureau delineated BNA's for the 1990 census, using guidelines similar to those for the delineation of census tracts. BNA's do not cross county boundaries.

BNA's are identified by a four-digit basic number and may have a two-digit suffix; for example, 9901.07. The decimal point separating the four-digit basic BNA number from the two-digit suffix is shown in printed reports, in microfiche, and on census maps; in machine-readable files, the decimal point is implied. Many BNA's do not have a suffix; in such cases, the suffix field is left blank in all data products. BNA numbers range from 9501 through 9989.99, and are unique within a county (numbers in the range of 0001 through 9499.99 denote a census tract). The suffix .99 identifies a BNA that was populated entirely by persons aboard one or more civilian or military ships. A "crews-of-vessels" BNA appears on census maps only as an anchor symbol with its BNA number (and block numbers on maps showing block numbers); the BNA relates to the ships associated with the onshore BNA's having the same four-digit basic number. Suffixes in the range .80 through .98 usually identify BNA's that either were revised or were created during the 1990 census data collection activities. Some of these revisions produced BNA's that have extremely small land area and may have little or no population or housing. For data analysis, such a BNA can be summarized with an adjacent BNA.

Census Tract

Census tracts are small, relatively permanent statistical subdivisions of a county. Census tracts are delineated for all metropolitan areas (MA's) and other densely populated counties by local census statistical areas committees following Census Bureau guidelines (more than 3,000 census tracts have been established in 221 counties outside MA's). Six States (California, Connecticut, Delaware, Hawaii, New Jersey, and Rhode Island) and the District of Columbia are covered entirely by census tracts. Census tracts usually have between 2,500 and 8,000 persons and, when first delineated, are designed to be homogeneous with respect to population characteristics, economic status, and living conditions. Census tracts do not cross county boundaries. The spatial size of census tracts varies widely depending on the density of settlement. Census tract boundaries are delineated with the intention of being maintained over a long time so that statistical comparisons can be made from census to census. However, physical changes in street patterns caused by highway construction, new development, etc., may require occasional revisions; census tracts occasionally are split due to large population growth, or combined as a result of substantial population decline. Census tracts are referred to as "tracts" in all 1990 data products.

Census tracts are identified by a four-digit basic number and may have a two-digit suffix; for example, 6059.02. The decimal point separating the four-digit basic tract number from the two-digit suffix is shown in printed reports, in microfiche, and on census maps; in machine-readable files, the decimal point is implied. Many census tracts do not have a suffix; in such cases, the suffix field is left blank in all data products. Leading zeros in a census tract number (for example, 002502) are shown only on machine-readable files.

Census tract numbers range from 0001 through 9499.99 and are unique within a county (numbers in the range of 9501 through 9989.99 denote a block numbering area). The suffix .99 identifies a census tract that was populated entirely by persons aboard one or more civilian or military ships. A "crews-of-vessels" census tract appears on census maps only as an anchor symbol with its census tract number (and block numbers on maps showing block numbers). These census tracts relate to the ships associated with the onshore census tract having the same four-digit basic number. Suffixes in the range .80 through .98 usually identify census tracts that either were revised or were created during the 1990 census data collection activities. Some of these revisions may have resulted in census tracts that have extremely small land area and may have little or no population or housing. For data analysis, such a census tract can be summarized with an adjacent census tract.

CONGRESSIONAL DISTRICT (CD)

Congressional districts (CD's) are the 435 areas from which persons are elected to the U.S. House of Representatives. After the apportionment of congressional seats among the States, based on census population counts, each State is responsible for establishing CD's for the purpose of electing representatives. Each CD is to be as equal in population to all other CD's in the State as practicable, based on the decennial census counts.

The CD's that were in effect on January 1, 1990 were those of the 101st Congress. Data on the 101st Congress appear in an early 1990 census data product (Summary Tape File 1A). The CD's of the 101st Congress are the same as those in effect for the 102nd Congress. CD's of the 103rd Congress, reflecting redistricting based on the 1990 census, are summarized in later 1990 data products (STF's 1D and 3D, and 1990 CPH-4, *Population and Housing Characteristics for Congressional Districts of the 103rd Congress* printed reports).

COUNTY

The primary political divisions of most States are termed "counties." In Louisiana, these divisions are known as "parishes." In Alaska, which has no counties, the county equivalents are the organized "boroughs" and the "census areas" that are delineated for statistical purposes by the State of Alaska and the Census Bureau. In four States (Maryland, Missouri, Nevada, and Virginia), there are one or more cities that are independent of any county organization and thus constitute primary divisions of their States. These cities are known as "independent cities" and are treated as equivalent to counties for statistical purposes. That part of Yellowstone National Park in Montana is treated as a county equivalent. The District of Columbia has no primary divisions, and the entire area is considered equivalent to a county for statistical purposes.

Each county and county equivalent is assigned a three-digit FIPS code that is unique within State. These codes are assigned in alphabetical order of county or county equivalent within State, except for the independent cities, which follow the listing of counties.

COUNTY SUBDIVISION

County subdivisions are the primary subdivisions of counties and their equivalents for the reporting of decennial census data. They include census county divisions, census subareas, minor civil divisions, and unorganized territories.

Each county subdivision is assigned a three-digit census code in alphabetical order within county and a five-digit FIPS code in alphabetical order within State.

Census County Division (CCD)

Census county divisions (CCD's) are subdivisions of a county that were delineated by the Census Bureau, in cooperation with State officials and local census statistical areas committees, for statistical purposes. CCD's were established in 21 States where there are no legally established minor civil divisions (MCD's), where the MCD's do not have governmental or administrative purposes, where the boundaries of the MCD's change frequently, and/or where the MCD's are not generally known to the public. CCD's have no legal functions, and are not governmental units.

The boundaries of CCD's usually are delineated to follow visible features, and in most cases coincide with census tract or block numbering area boundaries. The name of each CCD is based on a place, county, or well-known local name that identifies its location. CCD's have been established in the following 21 States: Alabama, Arizona, California, Colorado, Delaware, Florida, Georgia, Hawaii, Idaho, Kentucky, Montana, Nevada, New Mexico, Oklahoma, Oregon, South Carolina, Tennessee, Texas, Utah, Washington, and Wyoming. For the 1980 census, the county subdivisions recognized for Nevada were MCD's.

Census Subarea (Alaska)

Census subareas are statistical subdivisions of boroughs and census areas (county equivalents) in Alaska. Census subareas were delineated cooperatively by the State of Alaska and the Census Bureau. The census subareas, identified first in 1980, replaced the various types of subdivisions used in the 1970 census.

Minor Civil Division (MCD)

Minor civil divisions (MCD's) are the primary political or administrative divisions of a county. MCD's represent many different kinds of legal entities with a wide variety of governmental and/or administrative functions. MCD's are variously designated as American Indian reservations, assessment districts, boroughs, election districts, gores, grants, magisterial districts, parish governing authority districts, plantations, precincts, purchases, supervisors' districts, towns, and townships. In some States, all or some incorporated places are not located in any MCD and thus serve as MCD's in their own right. In other States, incorporated places are subordinate to (part of) the MCD's in which they are located, or the pattern is mixed—some incorporated places are independent of MCD's and others are subordinate to one or more MCD's.

The Census Bureau recognizes MCD's in the following 28 States: Arkansas, Connecticut, Illinois, Indiana, Iowa, Kansas, Louisiana, Maine, Maryland, Massachusetts, Michigan, Minnesota, Mississippi, Missouri, Nebraska, New Hampshire, New Jersey, New York, North Carolina, North Dakota, Ohio, Pennsylvania, Rhode Island, South Dakota, Vermont, Virginia, West Virginia, and Wisconsin. The District of Columbia has no primary divisions, and the entire area is considered equivalent to an MCD for statistical purposes.

The MCD's in 12 selected States (Connecticut, Maine, Massachusetts, Michigan, Minnesota, New Hampshire, New Jersey, New York, Pennsylvania, Rhode Island, Vermont, and Wisconsin) also serve as general-purpose local governments. The Census Bureau presents data for these MCD's in all data products in which it provides data for places.

Unorganized Territory (unorg.)

In nine States (Arkansas, Iowa, Kansas, Louisiana, Maine, Minnesota, North Carolina, North Dakota, and South Dakota), some counties contain territory that is not included in an MCD recognized by the Census Bureau. Each separate area of unorganized territory in these States is recognized as one or more separate county subdivisions for census purposes. Each unorganized territory is given a descriptive name, followed by the designation "unorg."

GEOGRAPHIC CODE

Geographic codes are shown primarily on machine-readable data products, such as computer tape and compact disc-read only memory (CD-ROM), but also appear on other products such as microfiche; they also are shown on some census maps. Codes are identified as "census codes" only if there is also a Federal Information Processing Standards (FIPS) code for the same geographic entity. A code that is not identified as either "census" or "FIPS" is usually a census code for which there is no FIPS equivalent, or for which the Census Bureau does not use the FIPS code. The exceptions, which use only the FIPS code in census products, are county, congressional district, and metropolitan area (that is, metropolitan statistical area, consolidated metropolitan statistical area, and primary metropolitan statistical area).

Census Code

Census codes are assigned for a variety of geographic entities, including American Indian and Alaska Native area, census division, census region, county subdivision, place, State, urbanized area, and voting district. The structure, format, and meaning of census codes appear in the 1990 census *Geographic Identification Code Scheme;* in the data dictionary portion of the technical documentation for summary tape files, CD-ROM's, and microfiche.

Federal Information Processing Standards (FIPS) Code

Federal Information Processing Standards (FIPS) codes are assigned for a variety of geographic entities, including American Indian and Alaska Native area, congressional district, county, county subdivision, metropolitan area, place, and State. The structure, format, and meaning of FIPS codes used in the census are shown in the 1990 census *Geographic Identification Code Scheme;* in the data dictionary portion of the technical documentation for summary tape files, CD-ROM's, and microfiche.

The objective of the FIPS codes is to improve the use of data resources of the Federal Government and avoid unnecessary duplication and incompatibilities in the collection, processing, and dissemination of data. More information about FIPS and FIPS code documentation is available from the National Technical Information Service, Springfield, VA 22161.

United States Postal Service (USPS) Code

United States Postal Service (USPS) codes for States are used in all 1990 data products. The codes are two-character alphabetic abbreviations. These codes are the same as the FIPS two-character alphabetic abbreviations.

GEOGRAPHIC PRESENTATION

Hierarchical Presentation

A hierarchical geographic presentation shows the geographic entities in a superior/subordinate structure in census products. This structure is derived from the legal, administrative, or areal relationships of the entities. The hierarchical structure is depicted in report tables by means of indentation, and is explained for machine-readable media in the discussion of file structure in the geographic coverage portion of the abstract in the technical documentation. An example of hierarchical presentation is the "standard census geographic hierarchy": block, within block group, within census tract or block numbering area, within place, within county subdivision, within county, within State, within division, within region, within the United States. Graphically, this is shown as:

```
United States
  Region
    Division
      State
        County
          County subdivision
            Place (or part)
              Census tract/block numbering area
                (or part)
                Block group (or part)
                  Block
```

Inventory Presentation

An inventory presentation of geographic entities is one in which all entities of the same type are shown in alphabetical or code sequence, without reference to their hierarchical relationships. Generally, an inventory presentation shows totals for entities that may be split in a hierarchical presentation, such as place, census tract/

block numbering area, or block group. An example of a series of inventory presentations is: State, followed by all the counties in that State, followed by all the places in that State. Graphically, this is shown as:

State

County "A"
County "B"
County "C"

Place "X"
Place "Y"
Place "Z"

HISTORICAL COUNTS

Historical counts for total population and total housing units are shown in the 1990 CPH-2, *Population and Housing Unit Counts* report series. As in past censuses, the general rule for presenting historical data for States, counties, county subdivisions, and places is to show historical counts only for single, continually existing entities. Stated another way, if an entity existed for both the current and preceding censuses, the tables show counts for the preceding censuses. Included in this category are entities of the same type (county, county subdivision, place) even if they had changed their names. Also included are entities that merged, but only if the new entity retained the name of one of the merged entities. The historical counts shown are for each entity as it was bounded at each census.

In cases where an entity was formed since a preceding census, such as a newly incorporated place or a newly organized township, the symbol three dots "..." is shown for earlier censuses. The three-dot symbol also is shown for those parts of a place that have extended into an additional county or county subdivision through annexation or other revision of boundaries since the preceding census.

In a few cases, changes in the boundaries of county subdivisions caused a place to be split into two or more parts, or to be split differently than in the preceding census. If historical counts for the parts of the place as currently split did not appear in a preceding census, "(NA)" is shown for the place in each county subdivision; however, the historical population and housing unit counts of the place appear in tables that show the entire place. For counties, county subdivisions, and places formed since January 1, 1980, 1980 census population and housing unit counts in the 1990 territory are reported in the geographic change notes included in the "User Notes" text section of 1990 CPH-2, *Population and Housing Unit Counts*, and in the technical documentation of Summary Tape Files 1 and 3.

In some cases, population and housing unit counts for individual areas were revised since publication of the 1980 reports (indicated by the prefix "r"). In a number of tables of 1990 CPH-2, *Population and Housing Unit Counts*, 1980 counts are shown for aggregations of individual areas, such as the number, population, and housing unit counts of places in size groups, or urban and rural distributions. Revisions of population and housing unit counts for individual areas were not applied to the various aggregations. Therefore, it may not be possible to determine the individual areas in a given aggregation using the historical counts; conversely, the sum of the counts shown for individual areas may not agree with the aggregation.

INTERNAL POINT

An internal point is a set of geographic coordinates (latitude and longitude) that is located within a specified geographic entity. A single point is identified for each entity; for many entities, this point represents the approximate geographic center of that entity. If the shape of the entity caused this point to be located outside the boundaries of the entity, it is relocated from the center so that it is within the entity. If the internal point for a block falls in a water area, it is relocated to a land area within the block. On machine-readable products, internal points are shown to six decimal places; the decimal point is implied.

METROPOLITAN AREA (MA)

The general concept of a metropolitan area (MA) is one of a large population nucleus, together with adjacent communities that have a high degree of economic and social integration with that nucleus. Some MA's are defined around two or more nuclei.

The MA classification is a statistical standard, developed for use by Federal agencies in the production, analysis, and publication of data on MA's. The MA's are designated and defined by the Federal Office of Management and Budget, following a set of official published standards. These standards were developed by the interagency Federal Executive Committee on Metropolitan Areas, with the aim of producing definitions that are as consistent as possible for all MA's nationwide.

Each MA must contain either a place with a minimum population of 50,000 or a Census Bureau-defined urbanized area and a total MA population of at least 100,000 (75,000 in New England). An MA comprises one or more central counties. An MA also may include one or more outlying counties that have close economic and social relationships with the central county. An outlying county must have a specified level of commuting to the central counties and also must meet certain standards regarding metropolitan character, such as population density, urban population, and population growth. In New England, MA's are composed of cities and towns rather than whole counties.

The territory, population, and housing units in MA's are referred to as "metropolitan." The metropolitan category is subdivided into "inside central city" and "outside central city." The territory, population, and housing units located outside MA's are referred to as "nonmetropolitan." The

metropolitan and nonmetropolitan classification cuts across the other hierarchies; for example, there is generally both urban and rural territory within both metropolitan and nonmetropolitan areas.

To meet the needs of various users, the standards provide for a flexible structure of metropolitan definitions that classify an MA either as a metropolitan statistical area (MSA) or as a consolidated metropolitan statistical area (CMSA) that is divided into primary metropolitan statistical areas (PMSA's). Documentation of the MA standards and how they are applied is available from the Secretary, Federal Executive Committee on Metropolitan Areas, Population Division, U.S. Bureau of the Census, Washington, DC 20233.

Central City

In each MSA and CMSA, the largest place and, in some cases, additional places are designated as "central cities" under the official standards. A few PMSA's do not have central cities. The largest central city and, in some cases, up to two additional central cities are included in the title of the MA; there also are central cities that are not included in an MA title. An MA central city does not include any part of that city that extends outside the MA boundary.

Consolidated and Primary Metropolitan Statistical Area (CMSA and PMSA)

If an area that qualifies as an MA has more than one million persons, primary metropolitan statistical areas (PMSA's) may be defined within it. PMSA's consist of a large urbanized county or cluster of counties that demonstrates very strong internal economic and social links, in addition to close ties to other portions of the larger area. When PMSA's are established, the larger area of which they are component parts is designated a consolidated metropolitan statistical area (CMSA).

Metropolitan Statistical Area (MSA)

Metropolitan statistical areas (MSA's) are relatively free-standing MA's and are not closely associated with other MA's. These areas typically are surrounded by nonmetropolitan counties.

Metropolitan Area Title and Code

The title of an MSA contains the name of its largest central city and up to two additional city names, provided that the additional places meet specified levels of population, employment, and commuting. Generally, a city with a population of 250,000 or more is in the title, regardless of other criteria.

The title of a PMSA may contain up to three place names, as determined above, or up to three county names, sequenced in order of population. A CMSA title also may include up to three names, the first of which generally is the most populous central city in the area. The second name may be the first city or county name in the most populous remaining PMSA; the third name may be the first city or county name in the next most populous PMSA. A regional designation may be substituted for the second and/or third names in a CMSA title if such a designation is supported by local opinion and is deemed to be unambiguous and suitable by the Office of Management and Budget.

The titles for all MA's also contain the name of each State in which the area is located. Each metropolitan area is assigned a four-digit FIPS code, in alphabetical order nationwide. If the fourth digit of the code is a "2," it identifies a CMSA. Additionally, there is a separate set of two-digit codes for CMSA's, also assigned alphabetically.

OUTLYING AREAS OF THE UNITED STATES

The Census Bureau treats the outlying areas as the statistical equivalents of States for the 1990 census. The outlying areas are American Samoa, Guam, the Commonwealth of the Northern Mariana Islands (Northern Mariana Islands), Republic of Palau (Palau), Puerto Rico, and the Virgin Islands of the United States (Virgin Islands). Geographic definitions specific to each outlying area are shown in appendix A of the text in the data products for each area.

PLACE

Places, for the reporting of decennial census data, include census designated places and incorporated places. Each place is assigned a four-digit census code that is unique within State. Each place is also assigned a five-digit FIPS code that is unique within State. Both the census and FIPS codes are assigned based on alphabetical order within State. Consolidated cities (see below) are assigned a one-character alphabetical census code that is unique nationwide and a five-digit FIPS code that is unique within State.

Census Designated Place (CDP)

Census designated places (CDP's) are delineated for the decennial census as the statistical counterparts of incorporated places. CDP's comprise densely settled concentrations of population that are identifiable by name, but are not legally incorporated places. Their boundaries, which usually coincide with visible features or the boundary of an adjacent incorporated place, have no legal status, nor do these places have officials elected to serve traditional municipal functions. CDP boundaries may change with changes in the settlement pattern; a CDP with the same name as in previous censuses does not necessarily have the same boundaries.

Beginning with the 1950 census, the Census Bureau, in cooperation with State agencies and local census statistical areas committees, has identified and delineated boundaries for CDP's. In the 1990 census, the name of each such place is followed by "CDP." In the 1980 census, "(CDP)" was used; in 1970, 1960, and 1950 censuses, these places were identified by "(U)," meaning "unincorporated place."

To qualify as a CDP for the 1990 census, an unincorporated community must have met the following criteria:

1. In all States except Alaska and Hawaii, the Census Bureau uses three population size criteria to designate a CDP. These criteria are:

   a. 1,000 or more persons if outside the boundaries of an urbanized area (UA) delineated for the 1980 census or a subsequent special census.

   b. 2,500 or more persons if inside the boundaries of a UA delineated for the 1980 census or a subsequent special census.

   c. 250 or more persons if outside the boundaries of a UA delineated for the 1980 census or a subsequent special census, and within the official boundaries of an American Indian reservation recognized for the 1990 census.

2. In Alaska, 25 or more persons if outside a UA, and 2,500 or more persons if inside a UA delineated for the 1980 census or a subsequent special census.

3. In Hawaii, 300 or more persons, regardless of whether the community is inside or outside a UA.

For the 1990 census, CDP's qualified on the basis of the population counts prepared for the 1990 Postcensus Local Review Program. Because these counts were subject to change, a few CDP's may have final population counts lower than the minimums shown above.

Hawaii is the only State with no incorporated places recognized by the Bureau of the Census. All places shown for Hawaii in the data products are CDP's. By agreement with the State of Hawaii, the Census Bureau does not show data separately for the city of Honolulu, which is coextensive with Honolulu County.

Consolidated City

A consolidated government is a unit of local government for which the functions of an incorporated place and its county or minor civil division (MCD) have merged. The legal aspects of this action may result in both the primary incorporated place and the county or MCD continuing to exist as legal entities, even though the county or MCD performs few or no governmental functions and has few or no elected officials. Where this occurs, and where one or more other incorporated places in the county or MCD continue to function as separate governments, even though they have been included in the consolidated government, the primary incorporated place is referred to as a "consolidated city."

The data presentation for consolidated cities varies depending upon the geographic presentation. In hierarchical presentations, consolidated cities are not shown. These presentations include the semi-independent places and the "consolidated city (remainder)." Where the consolidated city is coextensive with a county or county subdivision, the data shown for those areas in hierarchical presentations are equivalent to those for the consolidated government.

For inventory geographic presentations, the consolidated city appears at the end of the listing of places. The data for the consolidated city include places that are part of the consolidated city. The "consolidated city (remainder)" is the portion of the consolidated government minus the semi-independent places, and is shown in alphabetical sequence with other places.

In summary presentations by size of place, the consolidated city is not included. The places semi-independent of consolidated cities are categorized by their size, as is the "consolidated city (remainder)."

Each consolidated city is assigned a one-character alphabetic census code. Each consolidated city also is assigned a five-digit FIPS code that is unique within State. The semi-independent places and the "consolidated city (remainder)" are assigned a four-digit census code and a five-digit FIPS place code that are unique within State. Both the census and FIPS codes are assigned based on alphabetical order within State.

Incorporated Place

Incorporated places recognized in 1990 census data products are those reported to the Census Bureau as legally in existence on January 1, 1990 under the laws of their respective States as cities, boroughs, towns, and villages, with the following exceptions: the towns in the New England States, New York, and Wisconsin, and the boroughs in New York are recognized as minor civil divisions for census purposes; the boroughs in Alaska are county equivalents.

POPULATION OR HOUSING UNIT DENSITY

Population or housing unit density is computed by dividing the total population or housing units of a geographic unit (for example, United States, State, county, place) by its land area measured in square kilometers or square miles. Density is expressed as both "persons (or housing units) per square kilometer" and "persons (or housing units) per square mile" of land area in 1990 census printed reports.

STATE

States are the primary governmental divisions of the United States. The District of Columbia is treated as a statistical equivalent of a State for census purposes. The four census regions, nine census divisions, and their component States are shown under "CENSUS REGION AND CENSUS DIVISION" in this appendix.

The Census Bureau treats the outlying areas as State equivalents for the 1990 census. The outlying areas are American Samoa, Guam, the Northern Mariana Islands, Palau, Puerto Rico, and the Virgin Islands of the United States. Geographic definitions specific to each outlying area are shown in appendix A in the data products for each area.

Each State and equivalent is assigned a two-digit numeric Federal Information Processing Standards (FIPS) code in alphabetical order by State name, followed by the outlying area names. Each State and equivalent area also is assigned a two-digit census code. This code is assigned on the basis of the geographic sequence of each State within each census division; the first digit of the code is the code for the respective division. Puerto Rico, the Virgin Islands, and the outlying areas of the Pacific are assigned "0" as the division code. Each State and equivalent area also is assigned the two-letter FIPS/United States Postal Service (USPS) code.

In 12 selected States (Connecticut, Maine, Massachusetts, Michigan, Minnesota, New Hampshire, New Jersey, New York, Pennsylvania, Rhode Island, Vermont, and Wisconsin), the minor civil divisions also serve as general-purpose local governments. The Census Bureau presents data for these minor civil divisions in all data products in which it provides data for places.

TIGER

TIGER is an acronym for the new digital (computer-readable) geographic data base that automates the mapping and related geographic activities required to support the Census Bureau's census and survey programs. The Census Bureau developed the Topologically Integrated Geographic Encoding and Referencing (TIGER) System to automate the geographic support processes needed to meet the major geographic needs of the 1990 census: producing the cartographic products to support data collection and map publication, providing the geographic structure for tabulation and publication of the collected data, assigning residential and employer addresses to their geographic location and relating those locations to the Census Bureau's geographic units, and so forth. The content of the TIGER data base is made available to the public through a variety of "TIGER Extract" files that may be obtained from the Data User Services Division, U.S. Bureau of the Census, Washington, DC 20233.

UNITED STATES

The United States comprises the 50 States and the District of Columbia. In addition, the Census Bureau treats the outlying areas as statistical equivalents of States for the 1990 census. The outlying areas include American Samoa, Guam, the Northern Mariana Islands, Palau, Puerto Rico, and the Virgin Islands.

URBAN AND RURAL

The Census Bureau defines "urban" for the 1990 census as comprising all territory, population, and housing units in urbanized areas and in places of 2,500 or more persons outside urbanized areas. More specifically, "urban" consists of territory, persons, and housing units in:

1. Places of 2,500 or more persons incorporated as cities, villages, boroughs (except in Alaska and New York), and towns (except in the six New England States, New York, and Wisconsin), but excluding the rural portions of "extended cities."
2. Census designated places of 2,500 or more persons.
3. Other territory, incorporated or unincorporated, included in urbanized areas.

Territory, population, and housing units not classified as urban constitute "rural." In the 100-percent data products, "rural" is divided into "places of less than 2,500" and "not in places." The "not in places" category comprises "rural" outside incorporated and census designated places and the rural portions of extended cities. In many data products, the term "other rural" is used; "other rural" is a residual category specific to the classification of the rural in each data product.

In the sample data products, rural population and housing units are subdivided into "rural farm" and "rural nonfarm." "Rural farm" comprises all rural households and housing units on farms (places from which $1,000 or more of agricultural products were sold in 1989); "rural nonfarm" comprises the remaining rural.

The urban and rural classification cuts across the other hierarchies; for example, there is generally both urban and rural territory within both metropolitan and nonmetropolitan areas.

In censuses prior to 1950, "urban" comprised all territory, persons, and housing units in incorporated places of 2,500 or more persons, and in areas (usually minor civil divisions) classified as urban under special rules relating to population size and density. The definition of urban that restricted itself to incorporated places having 2,500 or more persons excluded many large, densely settled areas merely because they were not incorporated. Prior to the 1950 census, the Census Bureau attempted to avoid some of the more obvious omissions by classifying selected areas as "urban under special rules." Even with these rules, however, many large, closely built-up areas were excluded from the urban category.

To improve its measure of urban territory, population, and housing units, the Census Bureau adopted the concept of the urbanized area and delineated boundaries for

unincorporated places (now, census designated places) for the 1950 census. Urban was defined as territory, persons, and housing units in urbanized areas and, outside urbanized areas, in all places, incorporated or unincorporated, that had 2,500 or more persons. With the following three exceptions, the 1950 census definition of urban has continued substantially unchanged. First, in the 1960 census (but not in the 1970, 1980, or 1990 censuses), certain towns in the New England States, townships in New Jersey and Pennsylvania, and Arlington County, Virginia, were designated as urban. However, most of these "special rule" areas would have been classified as urban anyway because they were included in an urbanized area or in an unincorporated place of 2,500 or more persons. Second, "extended cities" were identified for the 1970, 1980, and 1990 censuses. Extended cities primarily affect the figures for urban and rural territory (area), but have very little effect on the urban and rural population and housing units at the national and State levels— although for some individual counties and urbanized areas, the effects have been more evident. Third, changes since the 1970 census in the criteria for defining urbanized areas have permitted these areas to be defined around smaller centers.

Documentation of the urbanized area and extended city criteria is available from the Chief, Geography Division, U.S. Bureau of the Census, Washington, DC 20233.

Extended City

Since the 1960 census, there has been a trend in some States toward the extension of city boundaries to include territory that is essentially rural in character. The classification of all the population and living quarters of such places as urban would include in the urban designation territory, persons, and housing units whose environment is primarily rural. For the 1970, 1980, and 1990 censuses, the Census Bureau identified as rural such territory and its population and housing units for each extended city whose closely settled area was located in an urbanized area. For the 1990 census, this classification also has been applied to certain places outside urbanized areas.

In summary presentations by size of place, the urban portion of an extended city is classified by the population of the entire place; the rural portion is included in "other rural."

URBANIZED AREA (UA)

The Census Bureau delineates urbanized areas (UA's) to provide a better separation of urban and rural territory, population, and housing in the vicinity of large places. A UA comprises one or more places ("central place") and the adjacent densely settled surrounding territory ("urban fringe") that together have a minimum of 50,000 persons. The urban fringe generally consists of contiguous territory having a density of least 1,000 persons per square mile. The urban fringe also includes outlying territory of such density if it was connected to the core of the contiguous area by road and is within 1 1/2 road miles of that core, or within 5 road miles of the core but separated by water or other undevelopable territory. Other territory with a population density of fewer than 1,000 people per square mile is included in the urban fringe if it eliminates an enclave or closes an indentation in the boundary of the urbanized area. The population density is determined by (1) outside of a place, one or more contiguous census blocks with a population density of at least 1,000 persons per square mile or (2) inclusion of a place containing census blocks that have at least 50 percent of the population of the place and a density of at least 1,000 persons per square mile. The complete criteria are available from the Chief, Geography Division, U.S. Bureau of the Census, Washington, DC 20233.

Urbanized Area Central Place

One or more central places function as the dominant centers of each UA. The identification of a UA central place permits the comparison of this dominant center with the remaining territory in the UA. There is no limit on the number of central places, and not all central places are necessarily included in the UA title. UA central places include:

1. Each place entirely (or partially, if the place is an extended city) within the UA that is a central city of a metropolitan area (MA).
2. If the UA does not contain an MA central city or is located outside of an MA, the central place(s) is determined by population size.

Urbanized Area Title and Code

The title of a UA identifies those places that are most important within the UA; it links the UA to the encompassing MA, where appropriate. If a single MA includes most of the UA, the title and code of the UA generally are the same as the title and code of the MA. If the UA is not mostly included in a single MA, if it does not include any place that is a central city of the encompassing MA, or if it is not located in an MA, the Census Bureau uses the population size of the included places, with a preference for incorporated places, to determine the UA title. The name of each State in which the UA is located also is in each UA title.

The numeric code used to identify each UA is the same as the code for the mostly encompassing MA (including CMSA and PMSA). If MA title cities represent multiple UA's, or the UA title city does not correspond to the first name of an MA title, the Census Bureau assigns a code based on the alphabetical sequence of the UA title in relationship to the other UA and MA titles.

VOTING DISTRICT (VTD)

A voting district (VTD) is any of a variety of types of areas (for example, election districts, precincts, wards, legislative districts) established by State and local governments for purposes of elections. For census purposes,

each State participating in Phase 2 of the 1990 Census Redistricting Data Program outlined the boundaries of VTD's around groups of whole census blocks on census maps. The entities identified as VTD's are not necessarily those legally or currently established. Also, to meet the "whole block" criterion, a State may have had to adjust VTD boundaries to nearby block boundaries. Therefore, the VTD's shown on the 1990 census tapes, listings, and maps may not represent the actual VTD's in effect at the time of the census. In the 1980 census, VTD's were referred to as "election precincts."

Each VTD is assigned a four-character alphanumeric code that is unique within each county. The code "ZZZZ" is assigned to nonparticipating areas; the Census Bureau reports data for areas coded "ZZZZ."

ZIP CODE®

ZIP Codes are administrative units established by the United States Postal Service (USPS) for the distribution of mail. ZIP Codes serve addresses for the most efficient delivery of mail, and therefore generally do not respect political or census statistical area boundaries. ZIP Codes usually do not have clearly identifiable boundaries, often serve a continually changing area, are changed periodically to meet postal requirements, and do not cover all the land area of the United States. ZIP Codes are identified by five-digit codes assigned by the USPS. The first three digits identify a major city or sectional distribution center, and the last two digits generally signify a specific post office's delivery area or point. For the 1990 census, ZIP Code data are tabulated for the five-digit codes in STF 3B.

APPENDIX B.
Definitions of Subject Characteristics

CONTENTS

POPULATION CHARACTERISTICS B-2

Ability to Speak English *(See Language Spoken at Home and Ability to Speak English)*
Actual Hours Worked Last Week *(See Employment Status)*
Age B-2
American Indian Tribe *(See Race)*
Ancestry B-2
Carpooling *(See Journey to Work)*
Children Ever Born *(See Fertility)*
Citizenship B-4
Civilian Labor Force *(See Employment Status)*
Class of Worker *(See Industry, Occupation, and Class of Worker)*

Disability *(See Mobility Limitation Status, see Self-Care Limitation Status, see Work Disability Status)*
Earnings in 1989 *(See Income in 1989)*
Educational Attainment B-4
Employment Status B-5
Families *(See Household Type and Relationship)*
Family Composition *(See Household Type and Relationship)*
Family Income in 1989 *(See Income in 1989)*
Family Size *(See Household Type and Relationship)*
Family Type *(See Household Type and Relationship)*
Farm Population *(See Farm Residence under Housing Characteristics)*

Fertility B-7
Foreign-Born Persons *(See Place of Birth)*
Foster Children *(See Household Type and Relationship)*
Group Quarters B-7
Hispanic Origin B-12
Household *(See Household Type and Relationship)*
Household Income in 1989 *(See Income in 1989)*
Household Language *(See Language Spoken At Home and Ability to Speak English)*
Household Size *(See Household Type and Relationship)*
Household Type and Relationship B-13

Householder *(See Household Type and Relationship)*
Income Deficit *(See Income in 1989)*
Income in 1989 ..... B-15
Income Type in 1989 *(See Income in 1989)*
Industry, Occupation, and Class of Worker B-19
Institutionalized Persons *(See Group Quarters)*
Journey to Work B-21
Labor Force Status *(See Employment Status)*
Language Spoken at Home and Ability to Speak English B-23
Linguistic Isolation *(See Language Spoken at Home and Ability to Speak English)*

Marital Status B-25
Married Couples *(See Marital Status)*
Means of Transportation to Work *(See Journey to Work)*
Migration *(See Residence in 1985)*
Mobility Limitation Status B-26
Nativity *(See Place of Birth)*
Noninstitutionalized Group Quarters *(See Group Quarters)*
Occupation *(See Industry, Occupation, and Class of Worker)*
Own Children *(See Household Type and Relationship)*
Per Capita Income *(See Income in 1989)*

Period of Military Service *(See Veteran Status)*
Persons in Family *(See Household Type and Relationship)*
Persons in Households *(See Household Type and Relationship)*
Place of Birth B-26
Place of Work *(See Journey to Work)*
Poverty Status in 1989 ..... B-27
Presence of Children *(See Household Type and Relationship)*
Private Vehicle Occupancy *(See Journey to Work)*
Race B-28
Reference Week B-31

Related Children *(See Household Type and Relationship)*
Residence in 1985 ..... B-32
School Enrollment and Labor Force Status B-33
School Enrollment and Type of School B-33
Self-Care Limitation Status B-34
Sex B-34
Spanish Origin *(See Hispanic Origin)*
Stepfamily *(See Household Type and Relationship)*
Subfamily *(See Household Type and Relationship)*
Time Leaving Home to Go to Work *(See Journey to Work)*

Travel Time to Work *(See Journey to Work)*
Type of School *(See School Enrollment and Type of School)*
Usual Hours Worked Per Week Worked in 1989 *(See Work Status in 1989)*
Veteran Status B-34
Weeks Worked in 1989 *(Work Status in 1989)*
Work Disability Status B-35
Work Status in 1989 ..... B-35
Worker *(See Employment Status, see Industry, Occupation, and Class of Worker, see Journey to Work, see Work Status in 1989)*
Workers in Family in 1989 *(See Work Status in 1989)*
Year of Entry B-36
Years of Military Service *(See Veteran Status)*

HOUSING CHARACTERISTICS B-36

Acreage B-37
Age of Structure *(See Year Structure Built)*
Agricultural Sales B-38
Bedrooms B-38
Boarded-Up Status B-38
Business on Property B-38
Condominium Fee B-39
Condominium Status B-39
Congregate Housing *(See Meals Included in Rent)*
Contract Rent B-39

Crop Sales *(See Agricultural Sales)*
Duration of Vacancy B-40
Farm Residence B-40
Gross Rent B-40
Gross Rent as a Percentage of Household Income in 1989 ..... B-41
Homeowner Vacancy Rate *(See Vacancy Status)*
House Heating Fuel B-41
Housing Units *(See Living Quarters)*
Insurance for Fire, Hazard, and Flood B-41

Kitchen Facilities B-41
Living Quarters B-36
Meals Included in Rent B-41
Mobile Home Costs B-42
Months Vacant *(See Duration of Vacancy)*
Mortgage Payment B-42
Mortgage Status B-42
Occupied Housing Units *(See Living Quarters)*
Owner-Occupied Housing Units *(See Tenure)*
Persons in Unit B-43
Persons Per Room B-43

Plumbing Facilities B-43
Poverty Status of Households in 1989 ..... B-43
Real Estate Taxes B-43
Rental Vacancy Rate *(See Vacancy Status)*
Renter-Occupied Housing Units *(See Tenure)*
Rooms B-44
Second or Junior Mortgage Payment B-44
Selected Monthly Owner Costs B-44
Selected Monthly Owner Costs as a Percentage of Household Income in 1989 ..... B-45

CONTENTS—Con.

Sewage Disposal B-45
Source of Water B-45
Telephone in Housing Unit B-45
Tenure B-46
Type of Structure *(See Units in Structure)*
Units in Structure B-46
Usual Home Elsewhere B-47
Utilities B-47
Vacancy Status B-47
Vacant Housing Units *(See Living Quarters)*
Value B-48
Vehicles Available B-48
Year Householder Moved Into Unit B-49
Year Structure Built B-49

DERIVED MEASURES B-49

Interpolation B-49
Mean B-49
Median B-49
Percentages, Rates, and Ratios B-50
Quartile B-50

POPULATION CHARACTERISTICS

AGE

The data on age were derived from answers to questionnaire item 5, which was asked of all persons. The age classification is based on the age of the person in complete years as of April 1, 1990. The age response in question 5a was used normally to represent a person's age. However, when the age response was unacceptable or unavailable, a person's age was derived from an acceptable year-of-birth response in question 5b.

Data on age are used to determine the applicability of other questions for a person and to classify other characteristics in census tabulations. Age data are needed to interpret most social and economic characteristics used to plan and examine many programs and policies. Therefore, age is tabulated by single years of age and by many different groupings, such as 5-year age groups.

Some tabulations are shown by the age of the householder. These data were derived from the age responses for each householder. (For more information on householder, see the discussion under "Household Type and Relationship.")

Median Age—This measure divides the age distribution into two equal parts: one-half of the cases falling below the median value and one-half above the value. Generally, median age is computed on the basis of more detailed age intervals than are shown in some census publications; thus, a median based on a less detailed distribution may differ slightly from a corresponding median for the same population based on a more detailed distribution. (For more information on medians, see the discussion under "Derived Measures.")

Limitation of the Data—Counts in 1970 and 1980 for persons 100 years old and over were substantially overstated. Improvements were made in the questionnaire design, in the allocation procedures, and to the respondent instruction guide to attempt to minimize this problem for the 1990 census.

Review of detailed 1990 census information indicated that respondents tended to provide their age as of the date of completion of the questionnaire, not their age as of April 1, 1990. In addition, there may have been a tendency for respondents to round their age up if they were close to having a birthday. It is likely that approximately 10 percent of persons in most age groups are actually 1 year younger. For most single years of age, the misstatements are largely offsetting. The problem is most pronounced at age 0 because persons lost to age 1 may not have been fully offset by the inclusion of babies born after April 1, 1990, and because there may have been more rounding up to age 1 to avoid reporting age as 0 years. (Age in complete months was not collected for infants under age 1.)

The reporting of age 1 year older than age on April 1, 1990, is likely to have been greater in areas where the census data were collected later in 1990. The magnitude of this problem was much less in the three previous censuses where age was typically derived from respondent data on year of birth and quarter of birth. (For more information on the design of the age question, see the section below that discusses "Comparability.")

Comparability—Age data have been collected in every census. For the first time since 1950, the 1990 data are not available by quarter year of age. This change was made so that coded information could be obtained for both age and year of birth. In each census since 1940, the age of a person was assigned when it was not reported. In censuses before 1940, with the exception of 1880, persons of unknown age were shown as a separate category. Since 1960, assignment of unknown age has been performed by a general procedure described as "imputation." The specific procedures for imputing age have been different in each census. (For more information on imputation, see Appendix C, Accuracy of the Data.)

ANCESTRY

The data on ancestry were derived from answers to questionnaire item 13, which was asked of a sample of persons. The question was based on self-identification; the data on ancestry represent self-classification by people according to the ancestry group(s) with which they most closely identify. Ancestry refers to a person's ethnic origin or descent, "roots," or heritage or the place of birth of the person or the person's parents or ancestors before their arrival in the United States. Some ethnic identities, such as "Egyptian" or "Polish" can be traced to geographic areas outside the United States, while other ethnicities such as "Pennsylvania Dutch" or "Cajun" evolved in the United States.

The intent of the ancestry question was not to measure the degree of attachment the respondent had to a particular ethnicity. For example, a response of "Irish" might reflect total involvement in an "Irish" community or only a memory of ancestors several generations removed from the individual.

The Census Bureau coded the responses through an automated review, edit, and coding operation. The open-ended write-in ancestry item was coded by subject-matter specialists into a numeric representation using a code list containing over 1,000 categories. The 1990 code list reflects the results of the Census Bureau's own research and consultations with many ethnic experts. Many decisions were made to determine the classification of responses. These decisions affected the grouping of the tabulated data. For example, the "Assyrian" category includes both responses of "Assyrian" and "Chaldean."

The ancestry question allowed respondents to report one or more ancestry groups. While a large number of respondents listed a single ancestry, the majority of answers included more than one ethnic entry. Generally, only the first two responses reported were coded in 1990. If a response was in terms of a dual ancestry, for example, Irish-English, the person was assigned two codes, in this case one for Irish and another for English.

However, in certain cases, multiple responses such as "French Canadian," "Scotch-Irish," "Greek Cypriote," and "Black Dutch" were assigned a single code reflecting their status as unique groups. If a person reported one of these unique groups in addition to another group, for example, "Scotch-Irish English," resulting in three terms, that person received one code for the unique group ("Scotch-Irish") and another one for the remaining group ("English"). If a person reported "English Irish French," only English and Irish were coded. Certain combinations of ancestries where the ancestry group is a part of another, such as "German-Bavarian," the responses were coded as a single ancestry using the smaller group ("Bavarian"). Also, responses such as "Polish-American" or "Italian-American" were coded and tabulated as a single entry ("Polish" or "Italian").

The Census Bureau accepted "American" as a unique ethnicity if it was given alone, with an ambiguous response, or with State names. If the respondent listed any other ethnic identity such as "Italian American," generally the "American" portion of the response was not coded. However, distinct groups such as "American Indian," "Mexican American," and "African American" were coded and identified separately because they represented groups who considered themselves different from those who reported as "Indian," "Mexican," or "African," respectively.

In all tabulations, when respondents provided an unacceptable ethnic identity (for example, an uncodeable or unintelligible response such as "multi-national," "adopted," or "I have no idea"), the answer was included in "Ancestry not reported."

The tabulations on ancestry are presented using two types of data presentations—one used total persons as the base, and the other used total responses as the base. The following are categories shown in the two data presentations:

Presentation Based on Persons:

Single Ancestries Reported—Includes all persons who reported only one ethnic group. Included in this category are persons with multiple-term responses such as "Scotch-Irish" who are assigned a single code.

Multiple Ancestries Reported—Includes all persons who reported more than one group and were assigned two ancestry codes.

Ancestry Unclassified—Includes all persons who provided a response that could not be assigned an ancestry code because they provided nonsensical entries or religious responses.

Presentations Based on Responses:

Total Ancestries Reported—Includes the total number of ancestries reported and coded. If a person reported a multiple ancestry such as "French Danish," that response was counted twice in the tabulations—once in the "French" category and again in the "Danish" category. Thus, the sum of the counts in this type of presentation is not the total population but the total of all responses.

First Ancestry Reported—Includes the first response of all persons who reported at least one codeable entry. For example, in this category, the count for "Danish" would include all those who reported only Danish and those who reported Danish first and then some other group.

Second Ancestry Reported—Includes the second response of all persons who reported a multiple ancestry. Thus, the count for "Danish" in this category includes all persons who reported Danish as the second response, regardless of the first response provided.

The Census Bureau identified hundreds of ethnic groups in the 1990 census. However, it was impossible to show information for every group in all census tabulations because of space constraints. Publications such as the 1990 CP-2, *Social and Economic Characteristics* and the 1990 CPH-3, *Population and Housing Characteristics for Census Tracts and Block Numbering Areas* reports show a limited number of groups based on the number reported and the advice received from experts. A more complete distribution of groups is presented in the 1990 Summary Tape File 4, supplementary reports, and a special subject report on ancestry. In addition, groups identified specifically in the questions on race and Hispanic origin (for example, Japanese, Laotian, Mexican, Cuban, and Spaniard), in general, are not shown separately in ancestry tabulations.

Limitation of the Data—Although some experts consider religious affiliation a component of ethnic identity, the ancestry question was not designed to collect any information concerning religion. The Bureau of the Census is prohibited from collecting information on religion. Thus, if a religion was given as an answer to the ancestry question, it was coded as an "Other" response.

Comparability—A question on ancestry was first asked in the 1980 census. Although there were no comparable data prior to the 1980 census, related information on ethnicity was collected through questions on parental birthplace, own birthplace, and language which were included in previous censuses. Unlike other census questions, there was no imputation for nonresponse to the ancestry question.

In 1990, respondents were allowed to report more than one ancestry group; however, only the first two ancestry groups identified were coded. In 1980, the Census Bureau attempted to code a third ancestry for selected triple-ancestry responses.

New categories such as "Arab" and "West Indian" were added to the 1990 question to meet important data needs. The "West Indian" category excluded "Hispanic" groups such as "Puerto Rican" and "Cuban" that were identified primarily through the question on Hispanic origin. In 1990, the ancestry group, "American" is recognized and tabulated as a unique ethnicity. In 1980, "American" was tabulated but included under the category "Ancestry not specified."

A major improvement in the 1990 census was the use of an automated coding system for ancestry responses. The automated coding system used in the 1990 census greatly reduced the potential for error associated with a clerical review. Specialists with a thorough knowledge of the subject matter reviewed, edited, coded, and resolved inconsistent or incomplete responses.

CITIZENSHIP

The data on citizenship were derived from answers to questionnaire item 9, which was asked of a sample of persons.

Citizen—Persons who indicated that they were native-born and foreign-born persons who indicated that they have become naturalized. (For more information on native and foreign born, see the discussion under "Place of Birth.")

There are four categories of citizenship: (1) born in the United States, (2) born in Puerto Rico, Guam, the Virgin Islands of the United States, or the Commonwealth of the Northern Mariana Islands, (3) born abroad of American parents, and (4) citizen by naturalization.

Naturalized Citizen—Foreign-born persons who had completed the naturalization process at the time of the census and upon whom the rights of citizenship had been conferred.

Not a Citizen—Foreign-born persons who were not citizens, including persons who had begun but not completed the naturalization process at the time of the census.

Limitation of the Data—Evaluation studies completed after previous censuses indicated that some persons may have reported themselves as citizens although they had not yet attained the status.

Comparability—Similar questions on citizenship were asked in the censuses of 1820, 1830, 1870, 1890 through 1950, 1970, and 1980. The 1980 question was asked of a sample of the foreign-born population. In 1990, both native and foreign-born persons who received the long-form questionnaire were asked to respond to the citizenship question.

EDUCATIONAL ATTAINMENT

Data on educational attainment were derived from answers to questionnaire item 12, which was asked of a sample of persons. Data are tabulated as attainment for persons 15 years old and over. Persons are classified according to the highest level of school completed or the highest degree received. The question included instructions to report the level of the previous grade attended or the highest degree received for persons currently enrolled in school. The question included response categories which allowed persons to report completing the 12th grade without receiving a high school diploma, and which instructed respondents to report as "high school graduate(s)"—persons who received either a high school diploma or the equivalent, for example, passed the Test of General Educational Development (G.E.D.), and did not attend college. (On the Military Census Report questionnaire, the lowest response category was "Less than 9th grade.")

Instructions included in the 1990 respondent instruction guide, which was mailed with the census questionnaire, further specified that schooling completed in foreign or ungraded school systems should be reported as the equivalent level of schooling in the regular American system; that vocational certificates or diplomas from vocational, trade, or business schools or colleges were not to be reported unless they were college level degrees; and that honorary degrees were not to be reported. The instructions gave "medicine, dentistry, chiropractic, optometry, osteopathic medicine, pharmacy, podiatry, veterinary medicine, law, and theology" as examples of professional school degrees, and specifically excluded "barber school, cosmetology, or other training for a specific trade" from the professional school category. The order in which they were listed suggested that doctorate degrees were "higher" than professional school degrees, which were "higher" than master's degrees.

Persons who did not report educational attainment were assigned the attainment of a person of the same age, race or Spanish origin, and sex who resided in the same or a nearby area. Persons who filled more than one circle were edited to the highest level or degree reported.

High School Graduate or Higher—Includes persons whose highest degree was a high school diploma or

its equivalent, persons who attended college or professional school, and persons who received a college, university, or professional degree. Persons who reported completing the 12th grade but not receiving a diploma are not included.

Not Enrolled, Not High School Graduate—Includes persons of compulsory school attendance age or above who were not enrolled in school and were not high school graduates; these persons may be taken to be "high school dropouts." There is no restriction on when they "dropped out" of school, and they may have never attended high school.

In prior censuses, "Median school years completed" was used as a summary measure of educational attainment. In 1990, the median can only be calculated for groups of which less than half the members have attended college. "Percent high school graduate or higher" and "Percent bachelor's degree or higher" are summary measures which can be calculated from the present data and offer quite readily interpretable measures of differences between population subgroups. To make comparisons over time, "Percent high school graduate or higher" can be calculated and "Percent bachelor's degree or higher" can be approximated with data from previous censuses.

Comparability—From 1840 to 1930, the census measured educational attainment by means of a basic literacy question. In 1940, a single question was asked on highest grade of school completed. In the censuses of 1950 through 1980, a two-part question asking highest grade of school attended and whether that grade was finished was used to construct highest grade or year of school completed. For persons who have not attended college, the response categories in the 1990 educational attainment question should produce data which are comparable to data on highest grade completed from earlier censuses.

The response categories for persons who have attended college were modified from earlier censuses because there was some ambiguity in interpreting responses in terms of the number of years of college completed. For instance, it was not clear whether "completed the fourth year of college," "completed the senior year of college," and "college graduate" were synonymous. Research conducted shortly before the census suggests that these terms were more distinct in 1990 than in earlier decades, and this change may have threatened the ability to estimate the number of "college graduates" from the number of persons reported as having completed the fourth or a higher year of college. It was even more difficult to make inferences about post-baccalaureate degrees and "Associate" degrees from highest year of college completed. Thus, comparisons of post-secondary educational attainment in this and earlier censuses should be made with great caution.

In the 1960 and subsequent censuses, persons for whom educational attainment was not reported were assigned the same attainment level as a similar person whose residence was in the same or a nearby area. In the 1940 and 1950 censuses, persons for whom educational attainment was not reported were not allocated.

EMPLOYMENT STATUS

The data on employment status were derived from answers to questionnaire items 21, 25, and 26, which were asked of a sample of persons. The series of questions on employment status was asked of all persons 15 years old and over and was designed to identify, in this sequence: (1) persons who worked at any time during the reference week; (2) persons who did not work during the reference week but who had jobs or businesses from which they were temporarily absent (excluding layoff); (3) persons on layoff; and (4) persons who did not work during the reference week, but who were looking for work during the last four weeks and were available for work during the reference week. (For more information, see the discussion under "Reference Week.")

The employment status data shown in this and other 1990 census tabulations relate to persons 16 years old and over. Some tabulations showing employment status, however, include persons 15 years old. By definition, these persons are classified as "Not in Labor Force.". In the 1940, 1950, and 1960 censuses, employment status data were presented for persons 14 years old and over. The change in the universe was made in 1970 to agree with the official measurement of the labor force as revised in January 1967 by the U.S. Department of Labor. The 1970 census was the last to show employment data for persons 14 and 15 years old.

Employed—All civilians 16 years old and over who were either (1) "at work"—those who did any work at all during the reference week as paid employees, worked in their own business or profession, worked on their own farm, or worked 15 hours or more as unpaid workers on a family farm or in a family business; or (2) were "with a job but not at work"—those who did not work during the reference week but had jobs or businesses from which they were temporarily absent due to illness, bad weather, industrial dispute, vacation, or other personal reasons. Excluded from the employed are persons whose only activity consisted of work around the house or unpaid volunteer work for religious, charitable, and similar organizations; also excluded are persons on active duty in the United States Armed Forces.

Unemployed—All civilians 16 years old and over are classified as unemployed if they (1) were neither "at work" nor "with a job but not at work" during the reference week, and (2) were looking for work during the last 4 weeks, and (3) were available to accept a job. Also included as unemployed are civilians who did not work at all during the reference week and were waiting to be called back to a job from which they had been laid off. Examples of job seeking activities are:

- Registering at a public or private employment office
- Meeting with prospective employers
- Investigating possibilities for starting a professional practice or opening a business
- Placing or answering advertisements
- Writing letters of application
- Being on a union or professional register

Civilian Labor Force—Consists of persons classified as employed or unemployed in accordance with the criteria described above.

Experienced Unemployed—These are unemployed persons who have worked at any time in the past.

Experienced Civilian Labor Force—Consists of the employed and the experienced unemployed.

Labor Force—All persons classified in the civilian labor force plus members of the U.S. Armed Forces (persons on active duty with the United States Army, Air Force, Navy, Marine Corps, or Coast Guard).

Not in Labor Force—All persons 16 years old and over who are not classified as members of the labor force. This category consists mainly of students, housewives, retired workers, seasonal workers enumerated in an *off* season who were not looking for work, institutionalized persons, and persons doing only incidental unpaid family work (less than 15 hours during the reference week).

Worker—This term appears in connection with several subjects: journey-to-work items, class of worker, weeks worked in 1989, and number of workers in family in 1989. Its meaning varies and, therefore, should be determined in each case by referring to the definition of the subject in which it appears.

Actual Hours Worked Last Week—All persons who reported working during the reference week were asked to report in questionnaire item 21b the number of hours that they worked. The statistics on hours worked pertain to the number of hours actually worked at all jobs, and do not necessarily reflect the number of hours typically or usually worked or the scheduled number of hours. The concept of "actual hours" differs from that of "usual hours" described below. The number of persons who worked only a small number of hours is probably understated since such persons sometimes consider themselves as not working. Respondents were asked to include overtime or extra hours worked, but to exclude lunch hours, sick leave, and vacation leave.

Limitation of the Data—The census may understate the number of employed persons because persons who have irregular, casual, or unstructured jobs sometimes report themselves as not working. The number of employed persons "at work" is probably overstated in the census (and conversely, the number of employed "with a job, but not at work" is understated) since some persons on vacation or sick leave erroneously reported themselves as working. This problem has no effect on the total number of employed persons. The reference week for the employment data is not the same for all persons. Since persons can change their employment status from one week to another, the lack of a uniform reference week may mean that the employment data do not reflect the reality of the employment situation of any given week. (For more information, see the discussion under "Reference Week.")

Comparability—The questionnaire items and employment status concepts for the 1990 census are essentially the same as those used in the 1980 and 1970 censuses. However, these concepts differ in many respects from those associated with the 1950 and 1960 censuses.

Since employment data from the census are obtained from respondents in households, they differ from statistics based on reports from individual business establishments, farm enterprises, and certain government programs. Persons employed at more than one job are counted only once in the census and are classified according to the job at which they worked the greatest number of hours during the reference week. In statistics based on reports from business and farm establishments, persons who work for more than one establishment may be counted more than once. Moreover, some tabulations may exclude private household workers, unpaid family workers, and self-employed persons, but may include workers less than 16 years of age.

An additional difference in the data arises from the fact that persons who had a job but were not at work are included with the employed in the census statistics, whereas many of these persons are likely to be excluded from employment figures based on establishment payroll reports. Furthermore, the employment status data in census tabulations include persons on the basis of place of residence regardless of where they work, whereas establishment data report persons at their place of work regardless of where they live. This latter consideration is particularly significant when comparing data for workers who commute between areas.

Census data on actual hours worked during the reference week may differ from data from other sources. The census measures hours actually worked, whereas some surveys measure hours paid for by employers. Comparability of census actual hours worked data may also be affected by the nature of the reference week (see "Reference Week").

For several reasons, the unemployment figures of the Census Bureau are not comparable with published figures on unemployment compensation claims. For example,

figures on unemployment compensation claims exclude persons who have exhausted their benefit rights, new workers who have not earned rights to unemployment insurance, and persons losing jobs not covered by unemployment insurance systems (including some workers in agriculture, domestic services, and religious organizations, and self-employed and unpaid family workers). In addition, the qualifications for drawing unemployment compensation differ from the definition of unemployment used by the Census Bureau. Persons working only a few hours during the week and persons with a job but not at work are sometimes eligible for unemployment compensation but are classified as "Employed" in the census. Differences in the geographical distribution of unemployment data arise because the place where claims are filed may not necessarily be the same as the place of residence of the unemployed worker.

The figures on employment status from the decennial census are generally comparable with similar data collected in the Current Population Survey. However, some difference may exist because of variations in enumeration and processing techniques.

FERTILITY

The data on fertility (also referred to as "children ever born") were derived from answers to questionnaire item 20, which was asked of a sample of women 15 years old and over regardless of marital status. Stillbirths, stepchildren, and adopted children were excluded from the number of children ever born. Ever-married women were instructed to include all children born to them before and during their most recent marriage, children no longer living, and children away from home, as well as children who were still living in the home. Never-married women were instructed to include all children born to them.

Data are most frequently presented in terms of the aggregate number of children ever born to women in the specified category and in terms of the rate per 1,000 women. For purposes of calculating the aggregate, the open-ended response category, "12 or more" is assigned a value of 13.

Limitation of the Data—Although the data are assumed to be less complete for out-of-wedlock births than for births occurring within marriage, comparisons of 1980 census data on the fertility of single women with other census sources and administrative records indicate that no significant differences were found between different data sources; that is, 1980 census data on children ever born to single women were complete with no significant understatements of childbearing.

Comparability—The wording of the question on children ever born was the same in 1990 as in 1980. In 1970, however, the question on children ever born was asked of all ever-married women but only of never-married women who received self-administered questionnaires. Therefore, rates and numbers of children ever born to single women in 1970 may be understated. Data presented for children ever born to ever-married women are comparable for the 1990 census and all previous censuses containing this question.

GROUP QUARTERS

All persons not living in households are classified by the Census Bureau as living in group quarters. Two general categories of persons in group quarters are recognized: (1) institutionalized persons and (2) other persons in group quarters (also referred to as "noninstitutional group quarters").

Institutionalized Persons—Includes persons under formally authorized, supervised care or custody in institutions at the time of enumeration. Such persons are classified as "patients or inmates" of an institution regardless of the availability of nursing or medical care, the length of stay, or the number of persons in the institution. Generally, institutionalized persons are restricted to the institutional buildings and grounds (or must have passes or escorts to leave) and thus have limited interaction with the surrounding community. Also, they are generally under the care of trained staff who have responsibility for their safekeeping and supervision.

Type of Institution—The type of institution was determined as part of census enumeration activities. For institutions which specialize in only one specific type of service, all patients or inmates were given the same classification. For institutions which had multiple types of major services (usually general hospitals and Veterans' Administration hospitals), patients were classified according to selected types of wards. For example, in psychiatric wards of hospitals, patients were classified in "mental (psychiatric) hospitals"; in hospital wards for persons with chronic diseases, patients were classified in "hospitals for the chronically ill." Each patient or inmate was classified in only one type of institution. Institutions include the following types:

Correctional Institutions—Includes prisons, Federal detention centers, military stockades and jails, police lockups, halfway houses, local jails, and other confinement facilities, including work farms.

Prisons—Where persons convicted of crimes serve their sentences. In some census products, the prisons are classified by two types of control: (1) "Federal" (operated by the Bureau of Prisons of the Department of Justice) and (2) "State." Residents who are criminally insane were classified on the basis of where they resided at the time of enumeration: (1) in institutions (or hospital wards)

operated by departments of correction or similar agencies; or (2) in institutions operated by departments of mental health or similar agencies.

Federal Detention Centers—Operated by the Immigration and Naturalization Service (INS) and the Bureau of Prisons. These facilities include detention centers used by the Park Police; Bureau of Indian Affairs Detention Centers; INS Centers, such as the INS Federal Alien Detention Facility; INS Processing Centers; and INS Contract Detention Centers used to detain aliens under exclusion or deportation proceedings, as well as those aliens who have not been placed into proceedings, such as custodial required departures; and INS Detention Centers operated within local jails, and State and Federal prisons.

Military Stockades, Jails—Operated by military police and used to hold persons awaiting trial or convicted of violating military laws.

Local Jails and Other Confinement Facilities—Includes facilities operated by counties and cities that primarily hold persons beyond arraignment, usually for more than 48 hours. Also included in this category are work farms used to hold persons awaiting trial or serving time on relatively short sentences and jails run by private businesses under contract for local governments (but *not* by State governments).

Police Lockups—Temporary-holding facilities operated by county and city police that hold persons for 48 hours or less only if they have not been formally charged in court.

Halfway Houses—Operated for correctional purposes and include probation and restitution centers, prerelease centers, and community-residential centers.

Other Types of Correctional Institutions—Privately operated correctional facilities and correctional facilities specifically for alcohol/drug abuse.

Nursing Homes—Comprises a heterogeneous group of places. The majority of patients are elderly, although persons who require nursing care because of chronic physical conditions may be found in these homes regardless of their age. Included in this category are skilled-nursing facilities, intermediate-care facilities, long-term care rooms in wards or buildings on the grounds of hospitals, or long-term care rooms/nursing wings in congregate housing facilities. Also included are nursing, convalescent, and rest homes, such as soldiers', sailors', veterans', and fraternal or religious homes for the aged, with or without nursing care. In some census products, nursing homes are classified by type of ownership as "Federal," "State," "Private not-for-profit," and "Private for profit."

Mental (Psychiatric) Hospitals—Includes hospitals or wards for the criminally insane not operated by a prison, and psychiatric wards of general hospitals and veterans' hospitals. Patients receive supervised medical/nursing care from formally-trained staff. In some census products, mental hospitals are classified by type of ownership as "Federal," "State or local," "Private," and "Ownership not known."

Hospitals for Chronically Ill—Includes hospitals for patients who require long-term care, including those in military hospitals and wards for the chronically ill located on military bases; or other hospitals or wards for the chronically ill, which include tuberculosis hospitals or wards, wards in general and Veterans' Administration hospitals for the chronically ill, neurological wards, hospices, wards for patients with Hansen's Disease (leprosy) and other incurable diseases, and other unspecified wards for the chronically ill. Patients who had no usual home elsewhere were enumerated as part of the institutional population in the wards of general and military hospitals. Most hospital patients are at the hospital temporarily and were enumerated at their usual place of residence. (For more information, see "Wards in General and Military Hospitals for Patients Who Have No Usual Home Elsewhere.")

Schools, Hospitals, or Wards for the Mentally Retarded—Includes those institutions such as wards in hospitals for the mentally retarded, and intermediate-care facilities for the mentally retarded that provide supervised medical/nursing care from formally-trained staff. In some census products, this category is classified by type of ownership as "Federal," "State or local," "Private," and "Ownership not known."

Schools, Hospitals, or Wards for the Physically Handicapped—Includes three types of institutions: institutions for the blind, those for the deaf, and orthopedic wards and institutions for the physically handicapped. Institutions for persons with speech problems are classified with "institutions for the deaf." The category "orthopedic wards and institutions for the physically handicapped" includes those institutions providing relatively long-term care to accident victims, and to persons with polio, cerebral palsy, and muscular dystrophy. In some census products, this category is classified by type of ownership as "Public," "Private," and "Ownership not known."

Hospitals, and Wards for Drug/Alcohol Abuse—Includes hospitals, and hospital wards in psychiatric and general hospitals. These facilities are equipped medically and designed for the diagnosis and treatment of medical or psychiatric illnesses associated with alcohol or drug abuse. Patients receive supervised medical care from formally-trained staff.

Wards in General and Military Hospitals for Patients Who Have No Usual Home Elsewhere—Includes maternity, neonatal, pediatric (including wards for boarder babies), military, and surgical wards of hospitals, and wards for persons with infectious diseases.

Juvenile Institutions—Includes homes, schools, and other institutions providing care for children (short- or long-term care). Juvenile institutions include the following types:

Homes for Abused, Dependent, and Neglected Children—Includes orphanages and other institutions which provide long-term care (usually more than 30 days) for children. This category is classified in some census products by type of ownership as "Public" and "Private."

Residential Treatment Centers—Includes those institutions which primarily serve children who, by clinical diagnosis, are moderately or seriously disturbed emotionally. Also, these institutions provide long-term treatment services, usually supervised or directed by a psychiatrist.

Training Schools for Juvenile Delinquents—Includes residential training schools or homes, and industrial schools, camps, or farms for juvenile delinquents.

Public Training Schools for Juvenile Delinquents—Usually operated by a State agency (for example, department of welfare, corrections, or a youth authority). Some are operated by county and city governments. These public training schools are specialized institutions serving delinquent children, generally between the ages of 10 and 17 years old, all of whom are committed by the courts.

Private Training Schools—Operated under private auspices. Some of the children they serve are committed by the courts as delinquents. Others are referred by parents or social agencies because of delinquent behavior. One difference between private and public training schools is that, by their administrative policy, private schools have control over their selection and intake.

Detention Centers—Includes institutions providing short-term care (usually 30 days or less) primarily for delinquent children pending disposition of their cases by a court. This category also covers diagnostic centers. In practice, such institutions may be caring for both delinquent and neglected children pending court disposition.

Other Persons in Group Quarters (also referred to as "noninstitutional group quarters")—Includes all persons who live in group quarters other than institutions. Persons who live in the following living quarters are classified as "other persons in group quarters" when there are 10 or more unrelated persons living in the unit; otherwise, these living quarters are classified as housing units.

Rooming Houses—Includes persons residing in rooming and boarding houses and living in quarters with 10 or more unrelated persons.

Group Homes—Includes "community-based homes" that provide care and supportive services. Such places include homes for the mentally ill, mentally retarded, and physically handicapped; drug/alcohol halfway houses; communes; and maternity homes for unwed mothers.

Homes for the Mentally Ill—Includes community-based homes that provide care primarily for the mentally ill. In some data products, this category is classified by type of ownership as "Federal," "State," "Private," and "Ownership not known." Homes which combine treatment of the physically handicapped with treatment of the mentally ill are counted as homes for the mentally ill.

Homes for the Mentally Retarded—Includes community-based homes that provide care primarily for the mentally retarded. Homes which combine treatment of the physically handicapped with treatment of the mentally retarded are counted as homes for the mentally retarded. This category is classified by type of ownership in some census products, as "Federal," "State," "Private," or "Ownership not known."

Homes for the Physically Handicapped—Includes community-based homes for the blind, for the deaf, and other community-based homes for the physically handicapped. Persons with speech problems are classified with homes for the deaf. In some census products, this category is classified by type of ownership as "Public," "Private," or "Ownership not known."

Homes or Halfway Houses for Drug/Alcohol Abuse—Includes persons with no usual home elsewhere in places that provide community-based care and supportive services to persons suffering from a drug/alcohol addiction and to recovering alcoholics and drug abusers. Places providing community-based care for drug and alcohol abusers include group homes, detoxification centers, quarterway houses (residential treatment facilities that work closely with accredited hospitals), halfway houses, and recovery homes for ambulatory, mentally competent recovering alcoholics and drug abusers who may be re-entering the work force.

Maternity Homes for Unwed Mothers—Includes persons with no usual home elsewhere in places that provide domestic care for unwed mothers and their

children. These homes may provide social services and post-natal care within the facility, or may make arrangements for women to receive such services in the community. Nursing services are usually available in the facility.

Other Group Homes—Includes persons with no usual home elsewhere in communes, foster care homes, and job corps centers with 10 or more unrelated persons. These types of places provide communal living quarters, generally for persons who have formed their own community in which they have common interests and often share or own property jointly.

Religious Group Quarters—Includes, primarily, group quarters for nuns teaching in parochial schools and for priests living in rectories. It also includes other convents and monasteries, except those associated with a general hospital or an institution.

College Quarters Off Campus—Includes privately-owned rooming and boarding houses off campus, if the place is reserved exclusively for occupancy by college students and if there are 10 or more unrelated persons. In census products, persons in this category are classified as living in a college dormitory.

Persons residing in certain other types of living arrangements are classified as living in "noninstitutional group quarters" regardless of the number of people sharing the unit. These include persons residing in the following types of group quarters:

College Dormitories—Includes college students in dormitories (provided the dormitory is restricted to students who do not have their families living with them), fraternity and sorority houses, and on-campus residential quarters used exclusively for those in religious orders who are attending college. Students in privately-owned rooming and boarding houses off campus are also included, if the place is reserved exclusively for occupancy by college-level students and if there are 10 or more unrelated persons.

Military Quarters—Includes military personnel living in barracks and dormitories on base, in transient quarters on base for temporary residents (both civilian and military), and on military ships. However, patients in military hospitals receiving treatment for chronic diseases or who had no usual home elsewhere, and persons being held in military stockades were included as part of the institutional population.

Agriculture Workers' Dormitories—Includes persons in migratory farm workers' camps on farms, bunkhouses for ranch hands, and other dormitories on farms, such as those on "tree farms."

Other Workers' Dormitories—Includes persons in logging camps, construction workers' camps, firehouse dormitories, job-training camps, energy enclaves (Alaska only), and nonfarm migratory workers' camps (for example, workers in mineral and mining camps).

Emergency Shelters for Homeless Persons (with sleeping facilities) and Visible in Street Locations—Includes persons enumerated during the "Shelter-and-Street-Night" operation primarily on March 20-21, 1990. Enumerators were instructed not to ask if a person was "homeless." If a person was at one of the locations below on March 20-21, the person was counted as described below. (For more information on the "Shelter-and-Street-Night" operation, see Appendix D, Collection and Processing Procedures.) This category is divided into four classifications:

Emergency Shelters for Homeless Persons (with sleeping facilities)—Includes persons who stayed overnight on March 20, 1990, in permanent and temporary emergency housing, missions, hotels/motels, and flophouses charging $12 or less (excluding taxes) per night; Salvation Army shelters, hotels, and motels used *entirely* for homeless persons regardless of the nightly rate charged; rooms in hotels and motels used *partially* for the homeless; and similar places known to have persons who have no usual home elsewhere staying overnight. If not shown separately, shelters and group homes that provide *temporary* sleeping facilities for runaway, neglected, and homeless children are included in this category in data products.

Shelters for Runaway, Neglected, and Homeless Children—Includes shelters/group homes which provide *temporary* sleeping facilities for juveniles.

Visible in Street Locations—Includes street blocks and open public locations designated before March 20, 1990, by city and community officials as places where the homeless congregate at night. *All* persons found at predesignated street sites from 2 a.m. to 4 a.m. and leaving abandoned or boarded-up buildings from 4 a.m. to 8 a.m. on March 21, 1990, were enumerated during "street" enumeration, except persons in uniform such as police and persons engaged in obvious money-making activities other than begging or panhandling. Enumerators were instructed not to ask if a person was "homeless."

This cannot be considered a complete count of all persons living on the streets because those who were so well hidden that local people did not know where to find them were likely to have been missed as were persons moving about or in places not identified by local officials. It is also possible that persons with homes could have been included in the count of "visible in street locations" if they were present when the enumerator did the enumeration of a particular block.

Predesignated street sites include street corners, parks, bridges, persons emerging from abandoned and boarded-up buildings, noncommercial campsites (tent cities), all-night movie theaters, all-night restaurants, emergency hospital waiting rooms, train stations, airports, bus depots, and subway stations.

Shelters for Abused Women (Shelters Against Domestic Violence or Family Crisis Centers)—Includes community-based homes or shelters that provide domiciliary care for women who have sought shelter from family violence and who may have been physically abused. Most shelters also provide care for children of abused women. These shelters may provide social services, meals, psychiatric treatment, and counseling. In some census products, "shelters for abused women" are included in the category "other noninstitutional group quarters."

Dormitories for Nurses and Interns in General and Military Hospitals—Includes group quarters for nurses and other staff members. It excludes patients.

Crews of Maritime Vessels—Includes officers, crew members, and passengers of maritime U.S. flag vessels. All ocean-going and Great Lakes ships are included.

Staff Residents of Institutions—Includes staff residing in group quarters on institutional grounds who provide formally-authorized, supervised care or custody for the institutionalized population.

Other Nonhousehold Living Situations—Includes persons with no usual home elsewhere enumerated during transient or "T-Night" enumeration at YMCA's, YWCA's, youth hostels, commercial and government-run campgrounds, campgrounds at racetracks, fairs, and carnivals, and similar transient sites.

Living Quarters for Victims of Natural Disasters—Includes living quarters for persons temporarily displaced by natural disasters.

Limitation of the Data—Two types of errors can occur in the classification of "types of group quarters":

1. *Misclassification of Group Quarters*—During the 1990 Special Place Prelist operation, the enumerator determined the type of group quarters associated with each special place in their assignment. The enumerator used the Alphabetical Group Quarters Code List and Index to the Alphabetical Group Quarters Code List to assign a two-digit code number followed by either an "I," for institutional, or an "N," for noninstitutional to each group quarters. In 1990, unacceptable group quarter codes were edited. (For more information on editing of unacceptable data, see Appendix C, Accuracy of the Data.)
2. *No Classification (unknowns)*—The imputation rate for type of institution was higher in 1980 (23.5 percent) than in 1970 (3.3 percent). Improvements were made to the 1990 Alphabetical Group Quarters Code List; that is, the inclusion of more group quarters categories and an "Index to the Alphabetical Group Quarters Code List." (For more information on the allocation rates for Type of Institution, see the allocation rates in 1990 CP-1, *General Population Characteristics*.)

In previous censuses, allocation rates for demographic characteristics (such as age, sex, race, and marital status) of the institutional population were similar to those for the total population. The allocation rates for sample characteristics such as school enrollment, highest grade completed, income, and veteran status for the institutional and noninstitutional group quarters population have been substantially higher than the population in households at least as far back as the 1960 census. The data, however, have historically presented a reasonable picture of the institutional and noninstitutional group quarters population.

Shelter and Street Night (S-Night)—For the 1990 census "Shelter-and-Street-Night" operation, persons well hidden, moving about, or in locations enumerators did not visit were likely to be missed. The number of people missed will never be known; thus, the 1990 census cannot be considered to include a definitive count of America's total homeless population. It does, however, give an idea of relative differences among areas of the country. Other components were counted as part of regular census procedures.

The count of persons in shelters and visible on the street could have been affected by many factors. How much the factors affected the count can never be answered definitively, but some elements include:

1. How well enumerators were trained and how well they followed procedures.
2. How well the list of shelter and street locations given to the Census Bureau by the local government reflected the actual places that homeless persons stay at night.
3. Cities were encouraged to open temporary shelters for census night, and many did that and actively encouraged people to enter the shelters. Thus, people who may have been on the street otherwise were in shelters the night of March 20, so that the ratio of shelter-to-street population could be different than usual.
4. The weather, which was unusually cold in some parts of the country, could affect how likely people were to seek emergency shelter or to be more hidden than usual if they stayed outdoors.
5. The media occasionally interfered with the ability to do the count.
6. How homeless people perceived the census and whether they wanted to be counted or feared the census and hid from it.

The Census Bureau conducted two assessments of Shelter and Street Night: (1) the quality of the lists of shelters used for the Shelter-and-Street-Night operation, and (2) how well procedures were followed by census-takers for the street count in parts of five cities (Chicago, Los Angeles, New Orleans, New York, and Phoenix). Information about these two assessments is available from the Chief, Center for Survey Methods Research, Bureau of the Census, Washington, DC 20233.

Comparability—For the 1990 census, the definition of institutionalized persons was revised so that the definition of "care" only includes persons under organized medical or formally-authorized, supervised care or custody. As a result of this change to the institutional definition, maternity homes are classified as noninstitutional rather than institutional group quarters as in previous censuses. The following types of other group quarters are classified as institutional rather than noninstitutional group quarters: "halfway houses (operated for correctional purposes)" and "wards in general and military hospitals for patients who have no usual home elsewhere," which includes maternity, neonatal, pediatric, military, and surgical wards of hospitals, other-purpose wards of hospitals, and wards for infectious diseases. These changes should not significantly affect the comparability of data with earlier censuses because of the relatively small number of persons involved.

As in 1980, 10 or more unrelated persons living together were classified as living in noninstitutional group quarters. In 1970, the criteria was six or more unrelated persons.

Several changes also have occurred in the identification of specific types of group quarters. For the first time, the 1990 census identifies separately the following types of correctional institutions: persons in halfway houses (operated for correctional purposes), military stockades and jails, and police lockups. In 1990, tuberculosis hospitals or wards are included with hospitals for the chronically ill; in 1980, they were shown separately. For 1990, the noninstitutional group quarters category, "Group homes" is further classified as: group homes for drug/alcohol abuse; maternity homes (for unwed mothers), group homes for the mentally ill, group homes for the mentally retarded, and group homes for the physically handicapped. Persons living in communes, foster-care homes, and job corps centers are classified with "Other group homes" only if 10 or more unrelated persons share the unit; otherwise, they are classified as housing units.

In 1990, workers' dormitories were classified as group quarters regardless of the number of persons sharing the dorm. In 1980, 10 or more unrelated persons had to share the dorm for it to be classified as a group quarters. In 1960, data on persons in military barracks were shown only for men. In subsequent censuses, they include both men and women.

In 1990 census data products, the phrase "inmates of institutions" was changed to "institutionalized persons." Also, persons living in noninstitutional group quarters were referred to as "other persons in group quarters," and the phrase "staff residents" was used for staff living in institutions.

In 1990, there are additional institutional categories and noninstitutional group quarters categories compared with the 1980 census. The institutional categories added include "hospitals and wards for drug/alcohol abuse" and "military hospitals for the chronically ill." The noninstitutional group quarters categories added include emergency shelters for homeless persons; shelters for runaway, neglected, and homeless children; shelters for abused women; and visible-in-street locations. Each of these noninstitutional group quarters categories was enumerated on March 20-21, 1990, during the "Shelter-and-Street-Night" operation. (For more information on the "Shelter-and-Street-Night" operation, see Appendix D, Collection and Processing Procedures.)

HISPANIC ORIGIN

The data on Spanish/Hispanic origin were derived from answers to questionnaire item 7, which was asked of all persons. Persons of Hispanic origin are those who classified themselves in one of the specific Hispanic origin categories listed on the questionnaire—"Mexican," "Puerto Rican," or "Cuban"—as well as those who indicated that they were of "other Spanish/Hispanic" origin. Persons of "Other Spanish/Hispanic" origin are those whose origins are from Spain, the Spanish-speaking countries of Central or South America, or the Dominican Republic, or they are persons of Hispanic origin identifying themselves generally as Spanish, Spanish-American, Hispanic, Hispano, Latino, and so on. Write-in responses to the "other Spanish/Hispanic" category were coded only for sample data.

Origin can be viewed as the ancestry, nationality group, lineage, or country of birth of the person or the person's parents or ancestors before their arrival in the United States. Persons of Hispanic origin may be of any race.

Some tabulations are shown by the Hispanic origin of the householder. In all cases where households, families, or occupied housing units are classified by Hispanic origin, the Hispanic origin of the householder is used. (See the discussion of householder under "Household Type and Relationship.")

During direct interviews conducted by enumerators, if a person could not provide a single origin response, he or she was asked to select, based on self-identification, the group which best described his or her origin or descent. If a person could not provide a single group, the origin of the person's mother was used. If a single group could not be provided for the person's mother, the first origin reported by the person was used.

If any household member failed to respond to the Spanish/Hispanic origin question, a response was assigned by the computer according to the reported entries of other household members by using specific rules of precedence of household relationship. In the processing of sample

questionnaires, responses to other questions on the questionnaire, such as ancestry and place of birth, were used to assign an origin before any reference was made to the origin reported by other household members. If an origin was not entered for any household member, an origin was assigned from another household according to the race of the householder. This procedure is a variation of the general imputation process described in Appendix C, Accuracy of the Data.

Comparability—There may be differences between the total Hispanic origin population based on 100-percent tabulations and sample tabulations. Such differences are the result of sampling variability, nonsampling error, and more extensive edit procedures for the Spanish/Hispanic origin item on the sample questionnaires. (For more information on sampling variability and nonsampling error, see Appendix C, Accuracy of the Data.)

The 1990 data on Hispanic origin are generally comparable with those for the 1980 census. However, there are some differences in the format of the Hispanic origin question between the two censuses. For 1990, the word "descent" was deleted from the 1980 wording. In addition, the term "Mexican-Amer." used in 1980 was shortened further to "Mexican-Am." to reduce misreporting (of "American") in this category detected in the 1980 census. Finally, the 1990 question allowed those who reported as "other Spanish/Hispanic" to write in their specific Hispanic origin group.

Misreporting in the "Mexican-Amer." category of the 1980 census item on Spanish/Hispanic origin may affect the comparability of 1980 and 1990 census data for persons of Hispanic origin for certain areas of the country. An evaluation of the 1980 census item on Spanish/Hispanic origin indicated that there was misreporting in the Mexican origin category by White and Black persons in certain areas. The study results showed evidence that the misreporting occurred in the South (excluding Texas), the Northeast (excluding the New York City area), and a few States in the Midwest Region. Also, results based on available data suggest that the impact of possible misreporting of Mexican origin in the 1980 census was severe in those portions of the above-mentioned regions where the Hispanic origin population was generally sparse. However, national 1980 census data on the Mexican origin population or total Hispanic origin population at the national level was not seriously affected by the reporting problem. (For a more detailed discussion of the evaluation of the 1980 census Spanish/Hispanic origin item, see the 1980 census Supplementary Reports.)

The 1990 and 1980 census data on the Hispanic population are not directly comparable with 1970 Spanish origin data because of a number of factors: (1) overall improvements in the 1980 and 1990 censuses, (2) better coverage of the population, (3) improved question designs, and (4) an effective public relations campaign by the Census Bureau with the assistance of national and community ethnic groups.

Specific changes in question design between the 1980 and 1970 censuses included the placement of the category "No, not Spanish/Hispanic" as the first category in that question. (The corresponding category appeared last in the 1970 question.) Also, the 1970 category "Central or South American" was deleted because in 1970 some respondents misinterpreted the category; furthermore, the designations "Mexican-American" and "Chicano" were added to the Spanish/Hispanic origin question in 1980. In the 1970 census, the question on Spanish origin was asked of only a 5-percent sample of the population.

HOUSEHOLD TYPE AND RELATIONSHIP

Household

A household includes all the persons who occupy a housing unit. A housing unit is a house, an apartment, a mobile home, a group of rooms, or a single room that is occupied (or if vacant, is intended for occupancy) as separate living quarters. Separate living quarters are those in which the occupants live and eat separately from any other persons in the building and which have direct access from the outside of the building or through a common hall. The occupants may be a single family, one person living alone, two or more families living together, or any other group of related or unrelated persons who share living arrangements.

In 100-percent tabulations, the count of households or householders always equals the count of occupied housing units. In sample tabulations, the numbers may differ as a result of the weighting process.

Persons Per Household—A measure obtained by dividing the number of persons in households by the number of households (or householders). In cases where persons in households are cross-classified by race or Hispanic origin, persons in the household are classified by the race or Hispanic origin of the householder rather than the race or Hispanic origin of each individual.

Relationship to Householder

Householder—The data on relationship to householder were derived from answers to questionnaire item 2, which was asked of all persons in housing units. One person in each household is designated as the householder. In most cases, this is the person, or one of the persons, in whose name the home is owned, being bought, or rented and who is listed in column 1 of the census questionnaire. If there is no such person in the household, any adult household member 15 years old and over could be designated as the householder.

Households are classified by type according to the sex of the householder and the presence of relatives. Two types of householders are distinguished: a family householder and a nonfamily householder. A family householder

is a householder living with one or more persons related to him or her by birth, marriage, or adoption. The householder and all persons in the household related to him or her are family members. A nonfamily householder is a householder living alone or with nonrelatives only.

Spouse—Includes a person married to and living with a householder. This category includes persons in formal marriages, as well as persons in common-law marriages.

The number of spouses is equal to the number of "married-couple families" or "married-couple households" in 100-percent tabulations. The number of spouses, however, is generally less than half of the number of "married persons with spouse present" in sample tabulations, since more than one married couple can live in a household, but only spouses of householders are specifically identified as "spouse." For sample tabulations, the number of "married persons with spouse present" includes married-couple subfamilies and married-couple families.

Child—Includes a son or daughter by birth, a stepchild, or adopted child of the householder, regardless of the child's age or marital status. The category excludes sons-in-law, daughters-in-law, and foster children.

Natural-Born or Adopted Son/Daughter—A son or daughter of the householder by birth, regardless of the age of the child. Also, this category includes sons or daughters of the householder by legal adoption, regardless of the age of the child. If the stepson/stepdaughter of the householder has been legally adopted by the householder, the child is still classified as a stepchild.

Stepson/Stepdaughter—A son or daughter of the householder through marriage but not by birth, regardless of the age of the child. If the stepson/stepdaughter of the householder has been legally adopted by the householder, the child is still classified as a stepchild.

Own Child—A never-married child under 18 years who is a son or daughter by birth, a stepchild, or an adopted child of the householder. In certain tabulations, own children are further classified as living with two parents or with one parent only. Own children of the householder living with two parents are by definition found only in married-couple families.

In a subfamily, an "own child" is a never-married child under 18 years of age who is a son, daughter, stepchild, or an adopted child of a mother in a mother-child subfamily, a father in a father-child subfamily, or either spouse in a married-couple subfamily.

"Related children" in a family include own children and all other persons under 18 years of age in the household, regardless of marital status, who are related to the householder, except the spouse of the householder. Foster children are not included since they are not related to the householder.

Other Relatives—In tabulations, includes any household member related to the householder by birth, marriage, or adoption, but not included specifically in another relationship category. In certain detailed tabulations, the following categories may be shown:

Grandchild—The grandson or granddaughter of the householder.

Brother/Sister—The brother or sister of the householder, including stepbrothers, stepsisters, and brothers and sisters by adoption. Brothers-in-law and sisters-in-law are included in the "Other relative" category on the questionnaire.

Parent—The father or mother of the householder, including a stepparent or adoptive parent. Fathers-in-law and mothers-in-law are included in the "Other relative" category on the questionnaire.

Other Relatives—Anyone not listed in a reported category above who is related to the householder by birth, marriage, or adoption (brother-in-law, grandparent, nephew, aunt, mother-in-law, daughter-in-law, cousin, and so forth).

Nonrelatives—Includes any household member, including foster children not related to the householder by birth, marriage, or adoption. The following categories may be presented in more detailed tabulations:

Roomer, Boarder, or Foster Child—Roomer, boarder, lodger, and foster children or foster adults of the householder.

Housemate or Roommate—A person who is not related to the householder and who shares living quarters primarily in order to share expenses.

Unmarried Partner—A person who is not related to the householder, who shares living quarters, and who has a close personal relationship with the householder.

Other Nonrelatives—A person who is not related by birth, marriage, or adoption to the householder and who is not described by the categories given above.

When relationship is not reported for an individual, it is imputed according to the responses for age, sex, and marital status for that person while maintaining consistency with responses for other individuals in the household. (For more information on imputation, see Appendix C, Accuracy of the Data.)

Unrelated Individual

An unrelated individual is: (1) a householder living alone or with nonrelatives only, (2) a household member who is not related to the householder, or (3) a person living in group quarters who is not an inmate of an institution.

Family Type

A family consists of a householder and one or more other persons living in the same household who are related to the householder by birth, marriage, or adoption. All persons in a household who are related to the householder are regarded as members of his or her family. A household can contain only one family for purposes of census tabulations. Not all households contain families since a household may comprise a group of unrelated persons or one person living alone.

Families are classified by type as either a "married-couple family" or "other family" according to the sex of the householder and the presence of relatives. The data on family type are based on answers to questions on sex and relationship which were asked on a 100-percent basis.

Married-Couple Family—A family in which the householder and his or her spouse are enumerated as members of the same household.

Other Family:

Male Householder, No Wife Present—A family with a male householder and no spouse of householder present.

Female Householder, No Husband Present—A family with a female householder and no spouse of householder present.

Persons Per Family—A measure obtained by dividing the number of persons in families by the total number of families (or family householders). In cases where the measure, "persons in family" or "persons per family" are cross-tabulated by race or Hispanic origin, the race or Hispanic origin refers to the householder rather than the race or Hispanic origin of each individual.

Subfamily

A subfamily is a married couple (husband and wife enumerated as members of the same household) with or without never-married children under 18 years old, or one parent with one or more never-married children under 18 years old, living in a household and related to, but not including, either the householder or the householder's spouse. The number of subfamilies is not included in the count of families, since subfamily members are counted as part of the householder's family.

Subfamilies are defined during processing of sample data. In selected tabulations, subfamilies are further classified by type: married-couple subfamilies, with or without own children; mother-child subfamilies; and father-child subfamilies.

Lone parents include people maintaining either one-parent families or one-parent subfamilies. Married couples include husbands and wives in both married-couple families and married-couple subfamilies.

Unmarried-Partner Household

An unmarried-partner household is a household other than a "married-couple household" that includes a householder and an "unmarried partner." An "unmarried partner" can be of the same sex or of the opposite sex of the householder. An "unmarried partner" in an "unmarried-partner household" is an adult who is unrelated to the householder, but shares living quarters and has a close personal relationship with the householder.

Unmarried-Couple Household

An unmarried-couple household is composed of two unrelated adults of the opposite sex (one of whom is the householder) who share a housing unit with or without the presence of children under 15 years old.

Foster Children

Foster children are nonrelatives of the householder and are included in the category, "Roomer, boarder, or foster child" on the questionnaire. Foster children are identified as persons under 18 years old and living in households that have no nonrelatives 18 years old and over (who might be parents of the nonrelatives under 18 years old).

Stepfamily

A stepfamily is a "married-couple family" with at least one stepchild of the householder present, where the householder is the husband.

Comparability—The 1990 definition of a household is the same as that used in 1980. The 1980 relationship category "Son/daughter" has been replaced by two categories, "Natural-born or adopted son/daughter" and "Stepson/stepdaughter." "Grandchild" has been added as a separate category. The 1980 nonrelative categories: "Roomer, boarder" and "Partner, roommate" have been replaced by the categories "Roomer, boarder, or foster child," "Housemate, roommate," and "Unmarried partner." The 1980 nonrelative category "Paid employee" has been dropped.

INCOME IN 1989

The data on income in 1989 were derived from answers to questionnaire items 32 and 33. Information on money income received in the calendar year 1989 was requested from persons 15 years old and over. "Total income" is the algebraic sum of the amounts reported separately for wage or salary income; net nonfarm self-employment income; net farm self-employment income; interest, dividend, or net rental or royalty income; Social Security or railroad retirement income; public assistance or welfare income; retirement or disability income; and all other income. "Earnings" is defined as the algebraic sum of

wage or salary income and net income from farm and nonfarm self-employment. "Earnings" represent the amount of income received regularly before deductions for personal income taxes, Social Security, bond purchases, union dues, medicare deductions, etc.

Receipts from the following sources are not included as income: money received from the sale of property (unless the recipient was engaged in the business of selling such property); the value of income "in kind" from food stamps, public housing subsidies, medical care, employer contributions for persons, etc.; withdrawal of bank deposits; money borrowed; tax refunds; exchange of money between relatives living in the same household; gifts and lump-sum inheritances, insurance payments, and other types of lump-sum receipts.

Income Type in 1989

The eight types of income reported in the census are defined as follows:

1. *Wage or Salary Income*—Includes total money earnings received for work performed as an employee during the calendar year 1989. It includes wages, salary, Armed Forces pay, commissions, tips, piece-rate payments, and cash bonuses earned before deductions were made for taxes, bonds, pensions, union dues, etc.

2. *Nonfarm Self-Employment Income*—Includes net money income (gross receipts minus expenses) from one's own business, professional enterprise, or partnership. Gross receipts include the value of all goods sold and services rendered. Expenses includes costs of goods purchased, rent, heat, light, power, depreciation charges, wages and salaries paid, business taxes (not personal income taxes), etc.

3. *Farm Self-Employment Income*—Includes net money income (gross receipts minus operating expenses) from the operation of a farm by a person on his or her own account, as an owner, renter, or sharecropper. Gross receipts include the value of all products sold, government farm programs, money received from the rental of farm equipment to others, and incidental receipts from the sale of wood, sand, gravel, etc. Operating expenses include cost of feed, fertilizer, seed, and other farming supplies, cash wages paid to farmhands, depreciation charges, cash rent, interest on farm mortgages, farm building repairs, farm taxes (not State and Federal personal income taxes), etc. The value of fuel, food, or other farm products used for family living is not included as part of net income.

4. *Interest, Dividend, or Net Rental Income*—Includes interest on savings or bonds, dividends from stockholdings or membership in associations, net income from rental of property to others and receipts from boarders or lodgers, net royalties, and periodic payments from an estate or trust fund.

5. *Social Security Income*—Includes Social Security pensions and survivors benefits and permanent disability insurance payments made by the Social Security Administration prior to deductions for medical insurance, and railroad retirement insurance checks from the U.S. Government. Medicare reimbursements are not included.

6. *Public Assistance Income*—Includes: (1) supplementary security income payments made by Federal or State welfare agencies to low income persons who are aged (65 years old or over), blind, or disabled; (2) aid to families with dependent children, and (3) general assistance. Separate payments received for hospital or other medical care (vendor payments) are excluded from this item.

7. *Retirement or Disability Income*—Includes: (1) retirement pensions and survivor benefits from a former employer, labor union, or Federal, State, county, or other governmental agency; (2) disability income from sources such as worker's compensation; companies or unions; Federal, State, or local government; and the U.S. military; (3) periodic receipts from annuities and insurance; and (4) regular income from IRA and KEOGH plans.

8. *All Other Income*—Includes unemployment compensation, Veterans Administration (VA) payments, alimony and child support, contributions received periodically from persons not living in the household, military family allotments, net gambling winnings, and other kinds of periodic income other than earnings.

Income of Households—Includes the income of the householder and all other persons 15 years old and over in the household, whether related to the householder or not. Because many households consist of only one person, average household income is usually less than average family income.

Income of Families and Persons—In compiling statistics on family income, the incomes of all members 15 years old and over in each family are summed and treated as a single amount. However, for persons 15 years old and over, the total amounts of their own incomes are used. Although the income statistics covered the calendar year 1989, the characteristics of persons and the composition of families refer to the time of enumeration (April 1990). Thus, the income of the family does not include amounts received by persons who were members of the family during all or part of the calendar year 1989 if these persons no longer resided with the family at the time of enumeration. Yet, family income amounts reported by related persons who did not reside with the family during 1989 but who were members of the family at the time of enumeration are included. However, the composition of most families was the same during 1989 as in April 1990.

Median Income—The median divides the income distribution into two equal parts, one having incomes above the median and the other having incomes below the median.

For households and families, the median income is based on the distribution of the total number of units including those with no income. The median for persons is based on persons with income. The median income values for all households, families, and persons are computed on the basis of more detailed income intervals than shown in most tabulations. Median household or family income figures of $50,000 or less are calculated using linear interpolation. For persons, corresponding median values of $40,000 or less are also computed using linear interpolation. All other median income amounts are derived through Pareto interpolation. (For more information on medians and interpolation, see the discussion under "Derived Measures.")

Mean Income—This is the amount obtained by dividing the total income of a particular statistical universe by the number of units in that universe. Thus, mean household income is obtained by dividing total household income by the total number of households. For the various types of income the means are based on households having those types of income. "Per capita income" is the mean income computed for every man, woman, and child in a particular group. It is derived by dividing the total income of a particular group by the total population in that group.

Care should be exercised in using and interpreting mean income values for small subgroups of the population. Because the mean is influenced strongly by extreme values in the distribution, it is especially susceptible to the effects of sampling variability, misreporting, and processing errors. The median, which is not affected by extreme values, is, therefore, a better measure than the mean when the population base is small. The mean, nevertheless, is shown in some data products for most small subgroups because, when weighted according to the number of cases, the means can be added to obtained summary measures for areas and groups other than those shown in census tabulations.

Limitation of the Data—Since questionnaire entries for income frequently are based on memory and not on records, many persons tended to forget minor or irregular sources of income and, therefore, underreport their income. Underreporting tends to be more pronounced for income sources that are not derived from earnings, such as Social Security, public assistance, or from interest, dividends, and net rental income.

There are errors of reporting due to the misunderstanding of the income questions such as reporting gross rather than net dollar amounts for the two questions on net self-employment income, which resulted in an overstatement of these items. Another common error is the reporting of identical dollar amounts in two of the eight type of income items where a respondent with only one source of income assumed that the second amount should be entered to represent total income. Such instances of overreporting had an impact on the level of mean nonfarm or farm self-employment income and mean total income published for the various geographical subdivisions of the State.

Extensive computer editing procedures were instituted in the data processing operation to reduce some of these reporting errors and to improve the accuracy of the income data. These procedures corrected various reporting deficiencies and improved the consistency of reported income items associated with work experience and information on occupation and class of worker. For example, if persons reported they were self-employed on their own farm, not incorporated, but had reported wage and salary earnings only, the latter amount was shifted to net farm self-employment income. Also, if any respondent reported total income only, the amount was generally assigned to one of the type of income items according to responses to the work experience and class-of-worker questions. Another type of problem involved nonreporting of income data. Where income information was not reported, procedures were devised to impute appropriate values with either no income or positive or negative dollar amounts for the missing entries. (For more information on imputation, see Appendix C, Accuracy of the Data.)

In income tabulations for households and families, the lowest income group (e.g., less than $5,000) includes units that were classified as having no 1989 income. Many of these were living on income "in kind," savings, or gifts, were newly created families, or families in which the sole breadwinner had recently died or left the household. However, many of the households and families who reported no income probably had some money income which was not recorded in the census.

The income data presented in the tabulations covers money income only. The fact that many farm families receive an important part of their income in the form of "free" housing and goods produced and consumed on the farm rather than in money should be taken into consideration in comparing the income of farm and nonfarm residents. Nonmoney income such as business expense accounts, use of business transportation and facilities, or partial compensation by business for medical and educational expenses was also received by some nonfarm residents. Many low income families also receive income "in kind" from public welfare programs. In comparing income data for 1989 with earlier years, it should be noted that an increase or decrease in money income does not necessarily represent a comparable change in real income, unless adjustments for changes in prices are made.

Comparability—The income data collected in the 1980 and 1970 censuses are similar to the 1990 census data, but there are variations in the detail of the questions. In 1980, income information for 1979 was collected from persons in approximately 19 percent of all housing units and group quarters. Each person was required to report:

- Wage or salary income

- Net nonfarm self-employment income
- Net farm self-employment income
- Interest, dividend, or net rental or royalty income
- Social Security income
- Public assistance income
- Income from all other sources

Between the 1980 and 1990 censuses, there were minor differences in the processing of the data. In both censuses, all persons with missing values in one or more of the detailed type of income items *and* total income were designated as allocated. Each missing entry was imputed either as a "no" or as a dollar amount. If total income was reported *and* one or more of the type of income fields was not answered, then the entry in total income generally was assigned to one of the income types according to the socioeconomic characteristics of the income recipient. This person was designated as unallocated.

In 1980 and 1990, all nonrespondents with income not reported (whether heads of households or other persons) were assigned the reported income of persons with similar characteristics. (For more information on imputation, see Appendix C, "Accuracy of the Data.")

There was a difference in the method of computer derivation of aggregate income from individual amounts between the two census processing operations. In the 1980 census, income amounts less than $100,000 were coded in tens of dollars, and amounts of $100,000 or more were coded in thousands of dollars; $5 was added to each amount coded in tens of dollars and $500 to each amount coded in thousands of dollars. Entries of $999,000 or more were treated as $999,500 and losses of $9,999 or more were treated as minus $9,999. In the 1990 census, income amounts less than $999,999 were keyed in dollars. Amounts of $999,999 or more were treated as $999,999 and losses of $9,999 or more were treated as minus $9,999 in all of the computer derivations of aggregate income.

In 1970, information on income in 1969 was obtained from all members in every fifth housing unit and small group quarters (less than 15 persons) and every fifth person in all other group quarters. Each person was required to report:

- Wage or salary income
- Net nonfarm self-employment income
- Net farm self-employment income
- Social Security or Railroad Retirement
- Public assistance or welfare payments
- Income from all other sources

If a person reported a dollar amount in wage or salary, net nonfarm self-employment income, or net farm self-employment income, the person was considered as unallocated only if no further dollar amounts were imputed for any additional missing entries.

In 1960, data on income were obtained from all members in every fourth housing unit and from every fourth person 14 years old and over living in group quarters. Each person was required to report wage or salary income, net self-employment income, and income other than earnings received in 1959. An assumption was made in the editing process that no other type of income was received by a person who reported the receipt of either wage and salary income or self-employment but who had failed to report the receipt of other money income.

For several reasons, the income data shown in census tabulations are not directly comparable with those that may be obtained from statistical summaries of income tax returns. Income, as defined for Federal tax purposes, differs somewhat from the Census Bureau concept. Moreover, the coverage of income tax statistics is different because of the exemptions of persons having small amounts of income and the inclusion of net capital gains in tax returns. Furthermore, members of some families file separate returns and others file joint returns; consequently, the income reporting unit is not consistently either a family or a person.

The earnings data shown in census tabulations are not directly comparable with earnings records of the Social Security Administration. The earnings record data for 1989 excluded the earnings of most civilian government employees, some employees of nonprofit organizations, workers covered by the Railroad Retirement Act, and persons not covered by the program because of insufficient earnings. Furthermore, earnings received from any one employer in excess of $48,000 in 1989 are not covered by earnings records. Finally, because census data are obtained from household questionnaires, they may differ from Social Security Administration earnings record data, which are based upon employers' reports and the Federal income tax returns of self-employed persons.

The Bureau of Economic Analysis (BEA) of the Department of Commerce publishes annual data on aggregate and per-capita personal income received by the population for States, metropolitan areas, and selected counties. Aggregate income estimates based on the income statistics shown in census products usually would be less than those shown in the BEA income series for several reasons. The Census Bureau data are obtained directly from households, whereas the BEA income series is estimated largely on the basis of data from administrative records of business and governmental sources. Moreover, the definitions of income are different. The BEA income series includes some items not included in the income data shown in census publications, such as income "in kind," income received by nonprofit institutions, the value of services of

banks and other financial intermediaries rendered to persons without the assessment of specific charges, Medicare payments, and the income of persons who died or emigrated prior to April 1, 1990. On the other hand, the census income data include contributions for support received from persons not residing in the same household and employer contributions for social insurance.

INDUSTRY, OCCUPATION, AND CLASS OF WORKER

The data on industry, occupation, and class of worker were derived from answers to questionnaire items 28, 29, and 30 respectively. These questions were asked of a sample of persons. Information on industry relates to the kind of business conducted by a person's employing organization; occupation describes the kind of work the person does on the job.

For employed persons, the data refer to the person's job during the reference week. For those who worked at two or more jobs, the data refer to the job at which the person worked the greatest number of hours. For unemployed persons, the data refer to their last job. The industry and occupation statistics are derived from the detailed classification systems developed for the 1990 census as described below. The *Classified Index of Industries and Occupations* provided additional information on the industry and occupation classification systems.

Respondents provided the data for the tabulations by writing on the questionnaires descriptions of their industry and occupation. These descriptions were keyed and passed through automated coding software which assigned a portion of the written entries to categories in the classification system. The automated system assigned codes to 59 percent of the industry entries and 38 percent of the occupation entries.

Those cases not coded by the computer were referred to clerical staff in the Census Bureau's Kansas City processing office for coding. The clerical staff converted the written questionnaire descriptions to codes by comparing these descriptions to entries in the *Alphabetical Index of Industries and Occupations*. For the industry code, these coders also referred to an Employer Name List (formerly called Company Name List). This list, prepared from the Standard Statistical Establishment List developed by the Census Bureau for the economic censuses and surveys, contained the names of business establishments and their Standard Industrial Classification (SIC) codes converted to population census equivalents. This list facilitated coding and maintained industrial classification comparability.

Industry

The industry classification system developed for the 1990 census consists of 235 categories for employed persons, classified into 13 major industry groups. Since 1940, the industrial classification has been based on the Standard Industrial Classification Manual (SIC). The 1990 census classification was developed from the 1987 SIC published by the Office of Management and Budget Executive Office of the President.

The SIC was designed primarily to classify establishments by the type of industrial activity in which they were engaged. However, census data, which were collected from households, differ in detail and nature from those obtained from establishment surveys. Therefore, the census classification systems, while defined in SIC terms, cannot reflect the full detail in all categories. There are several levels of industrial classification found in census products. For example, the 1990 CP-2, *Social and Economic Characteristics* report includes 41 unique industrial categories, while the 1990 Summary Tape File 4 (STF 4) presents 72 categories.

Occupation

The occupational classification system developed for the 1990 census consists of 500 specific occupational categories for employed persons arranged into 6 summary and 13 major occupational groups. This classification was developed to be consistent with the Standard Occupational Classification (SOC) Manual: 1980, published by the Office of Federal Statistical Policy and Standards, U.S. Department of Commerce. Tabulations with occupation as the primary characteristic present several levels of occupational detail. The most detailed tabulations are shown in a special 1990 subject report and tape files on occupation. These products contain all 500 occupational categories plus industry or class of worker subgroupings of occupational categories.

Some occupation groups are related closely to certain industries. Operators of transportation equipment, farm operators and workers, and private household workers account for major portions of their respective industries of transportation, agriculture, and private households. However, the industry categories include persons in other occupations. For example, persons employed in agriculture include truck drivers and bookkeepers; persons employed in the transportation industry include mechanics, freight handlers, and payroll clerks; and persons employed in the private household industry include occupations such as chauffeur, gardener, and secretary.

Class of Worker

The data on class of worker were derived from answers to questionnaire item 30. The information on class of worker refers to the same job as a respondent's industry and occupation and categorizes persons according to the type of ownership of the employing organization. The class of worker categories are defined as follows:

Private Wage and Salary Workers—Includes persons who worked for wages, salary, commission, tips, pay-in-kind, or piece rates for a private for profit employer or a

private not-for-profit, tax-exempt or charitable organization. Self-employed persons whose business was incorporated are included with private wage and salary workers because they are paid employees of their own companies. Some tabulations present data separately for these subcategories: "For profit," "Not for profit," and "Own business incorporated."

Employees of foreign governments, the United Nations, or other formal international organizations were classified as "Private-not-for-profit."

Government Workers—Includes persons who were employees of any local, State, or Federal governmental unit, regardless of the activity of the particular agency. For some tabulations, the data were presented separately for the three levels of government.

Self-Employed Workers—Includes persons who worked for profit or fees in their own unincorporated business, profession, or trade, or who operated a farm.

Unpaid Family Workers—Includes persons who worked 15 hours or more without pay in a business or on a farm operated by a relative.

Salaried/Self-Employed—In tabulations that categorize persons as either salaried or self-employed, the salaried category includes private and government wage and salary workers; self-employed includes self-employed persons and unpaid family workers.

The industry category, "Public administration," is limited to regular government functions such as legislative, judicial, administrative, and regulatory activities of governments. Other government organizations such as schools, hospitals, liquor stores, and bus lines are classified by industry according to the activity in which they are engaged. On the other hand, the class of worker government categories include all government workers.

Occasionally respondents supplied industry, occupation, or class of worker descriptions which were not sufficiently specific for precise classification or did not report on these items at all. Some of these cases were corrected through the field editing process and during the coding and tabulation operations. In the coding operation, certain types of incomplete entries were corrected using the *Alphabetical Index of Industries and Occupations*. For example, it was possible in certain situations to assign an industry code based on the occupation reported.

Following the coding operations, there was a computer edit and an allocation process. The edit first determined whether a respondent was in the universe which required an industry and occupation code. The codes for the three items (industry, occupation, and class of worker) were checked to ensure they were valid and were edited for their relation to each other. Invalid and inconsistent codes were either blanked or changed to a consistent code.

If one or more of the three codes were blank after the edit, a code was assigned from a "similar" person based on other items such as age, sex, education, farm or nonfarm residence, and weeks worked. If all the labor force and income data also were blank, all these economic items were assigned from one other person who provided all the necessary data.

Comparability—Comparability of industry and occupation data was affected by a number of factors, primarily the systems used to classify the questionnaire responses. For both the industry and occupation classification systems, the basic structures were generally the same from 1940 to 1970, but changes in the individual categories limited comparability of the data from one census to another. These changes were needed to recognize the "birth" of new industries and occupations, the "death" of others, and the growth and decline in existing industries and occupations, as well as, the desire of analysts and other users for more detail in the presentation of the data. Probably the greatest cause of incomparability is the movement of a segment of a category to a different category in the next census. Changes in the nature of jobs and respondent terminology, and refinement of category composition made these movements necessary.

In the 1990 census, the industry classification had minor revisions to reflect recent changes to the SIC. The 1990 occupational classification system is essentially the same as that for the 1980 census. However, the conversion of the census classification to the SOC in 1980 meant that the 1990 classification system was less comparable to the classifications used prior to the 1980 census.

Other factors that affected data comparability included the universe to which the data referred (in 1970, the age cutoff for labor force was changed from 14 years to 16 years); how the industry and occupation questions were worded on the questionnaire (for example, important changes were made in 1970); improvements in the coding procedures (the Employer Name List technique was introduced in 1960); and how the "not reported" cases are handled. Prior to 1970, they were placed in the residual categories, "Industry not reported" and "Occupation not reported." In 1970, an allocation process was introduced that assigned these cases to major groups. In 1990, as in 1980, the "Not reported" cases were assigned to individual categories. Therefore, the 1980 and 1990 data for individual categories included some numbers of persons who were tabulated in a "Not reported" category in previous censuses.

The following publications contain information on the various factors affecting comparability and are particularly useful for understanding differences in the occupation and industry information from earlier censuses: U.S. Bureau of the Census, *Changes Between the 1950 and 1960 Occupation and Industry Classifications With Detailed Adjustments of 1950 Data to the 1960 Classifications*, Technical Paper No. 18, 1968; U.S. Bureau of the Census, *1970 Occupation and Industry Classification Systems in Terms of their 1960 Occupation and Industry Elements*, Technical

Paper No. 26, 1972; and U.S. Bureau of the Census, *The Relationship Between the 1970 and 1980 Industry and Occupation Classification Systems*, Technical Paper No. 59, 1988. For citations for earlier census years, see the 1980 Census of Population report, PC80-1-D, *Detailed Population Characteristics*.

The 1990 census introduced an additional class of worker category for "private not-for-profit" employers. This category is a subset of the 1980 category "employee of private employer" so there is no comparable data before 1990. Also in 1990, employees of foreign governments, the United Nations, etc., are classified as "private not-for-profit," rather than Federal Government as in 1970 and 1980. While in theory, there was a change in comparability, in practice, the small number of U.S. residents working for foreign governments made this change negligible.

Comparability between the statistics on industry and occupation from the 1990 census and statistics from other sources is affected by many of the factors described in the section on "Employment Status." These factors are primarily geographic differences between residence and place of work, different dates of reference, and differences in counts because of dual job holding. Industry data from population censuses cover all industries and all kinds of workers, whereas, data from establishments often excluded private household workers, government workers, and the self-employed. Also, the replies from household respondents may have differed in detail and nature from those obtained from establishments.

Occupation data from the census and data from government licensing agencies, professional associations, trade unions, etc., may not be as comparable as expected. Organizational listings often include persons not in the labor force or persons devoting all or most of their time to another occupation; or the same person may be included in two or more different listings. In addition, relatively few organizations, except for those requiring licensing, attained complete coverage of membership in a particular occupational field.

JOURNEY TO WORK

Place of Work

The data on place of work were derived from answers to questionnaire item 22, which was asked of persons who indicated in question 21 that they worked at some time during the reference week. (For more information, see discussion under "Reference Week.")

Data were tabulated for workers 16 years and over; that is, members of the Armed Forces and civilians who were at work during the reference week. Data on place of work refer to the geographic location at which workers carried out their occupational activities during the reference week. The exact address (number and street) of the place of work was asked, as well as the place (city, town, or post office); whether or not the place of work was inside or outside the limits of that city or town; and the county, State, and ZIP Code. If the person's employer operated in more than one location, the exact address of the location or branch where the respondent worked was requested. When the number and street name were unknown, a description of the location, such as the building name or nearest street or intersection, was to be entered.

Persons who worked at more than one location during the reference week were asked to report the one at which they worked the greatest number of hours. Persons who regularly worked in several locations each day during the reference week were requested to give the address at which they began work each day. For cases in which daily work did not begin at a central place each day, the person was asked to provide as much information as possible to describe the area in which he or she worked most during the reference week.

In some tabulations, place-of-work locations may be defined as "in area of residence" and "outside area of residence." The area of residence may vary from table to table or even within a table, and refers to the particular area or areas shown. For example, in a table that provides data for counties, "in area of residence" refers to persons who worked in the same county in which they lived, while "outside area of residence" refers to persons whose workplace was located in a county different from the one in which they lived. Similarly, in a table that provides data for several types of areas, such as the State and its individual metropolitan areas (MA's), counties, and places, the place-of-work data will be variable and is determined by the geographic level (State, MA, county, or place) shown in each section of the tabulation.

In tabulations that present data for States, workplaces for the residents of the State may include, in addition to the State itself, each contiguous State. The category, "in noncontiguous State or abroad," includes persons who worked in a State that did not border their State of residence as well as persons who worked outside the United States.

In tabulations that present data for an MSA/PMSA, place-of-work locations are specified to show the main destinations of workers living in the MSA/PMSA. (For more information on metropolitan areas (MA's), see Appendix A, Area Classifications.) All place-of-work locations are identified with respect to the boundaries of the MSA/PMSA as "inside MSA/PMSA" or "outside MSA/PMSA." Locations within the MSA/PMSA are further divided into each central city, and each county or county balance. Selected large incorporated places also may be specified as places of work.

Within New England MSA/PMSA's, the places of work presented generally are cities and towns. Locations outside the MSA/PMSA are specified if they are important commuting destinations for residents of the MSA/PMSA, and may include adjoining MSA/PMSA's and their central cities, their component counties, large incorporated places, or counties, cities, or other geographic areas outside any MA. In tabulations for MSA/PMSA's in New England;

Honolulu, Hawaii; and certain other MA's, some place-of-work locations are identified as "areas" (e.g., Area 1, Area 5, Area 12, etc.). Such areas consist of groups of towns, cities, census designated places (Honolulu MSA only), or counties that have been identified as unique place-of-work destinations. When an adjoining MSA/PMSA or MSA/PMSA remainder is specified as a place-of-work location, its components are not defined. However, the components are presented in the 1990 CP-1, *General Population Characteristics for Metropolitan Areas* and the 1990 CH-1, *General Housing Characteristics for Metropolitan Areas* reports. In tabulations that present data for census tracts outside MA's, place-of-work locations are defined as "in county of residence" and "outside county of residence."

In areas where the workplace address was coded to the block level, persons were tabulated as working inside or outside a specific place based on the location of that address, regardless of the response to question 22c concerning city/town limits. In areas where it was impossible to code the workplace address to the block level, persons were tabulated as working in a place if a place name was reported in question 22b and the response to question 22c was either "Yes" or the item was left blank. In selected areas, census designated places (CDP's) may appear in the tabulations as places of work. The accuracy of place-of-work data for CDP's may be affected by the extent to which their census names were familiar to respondents, and by coding problems caused by similarities between the CDP name and the names of other geographic jurisdictions in the same vicinity.

Place-of-work data are given for selected minor civil divisions (generally, cities, towns, and townships) in the nine Northeastern States, based on the responses to the place-of-work question. Many towns and townships are regarded locally as equivalent to a place and therefore, were reported as the place of work. When a respondent reported a locality or incorporated place that formed a part of a township or town, the coding and tabulating procedure was designed to include the response in the total for the township or town. The accuracy of the place-of-work data for minor civil divisions is greatest for the New England States. However, the data for some New England towns, for towns in New York, and for townships in New Jersey and Pennsylvania may be affected by coding problems that resulted from the unfamiliarity of the respondent with the minor civil division in which the workplace was located or when a township and a city or borough of the same or similar name are located close together.

Place-of-work data may show a few workers who made unlikely daily work trips (e.g., workers who lived in New York and worked in California). This result is attributable to persons who worked during the reference week at a location that was different from their usual place of work, such as persons away from home on business.

Comparability—The wording of the question on place of work was substantially the same in the 1990 census as it was in 1980. However, data on place of work from the 1990 census are based on the full census sample, while data from the 1980 census were based on only about one-half of the full sample.

For the 1980 census, nonresponse or incomplete responses to the place-of-work question were not allocated, resulting in the use of "not reported" categories in the 1980 publications. However, for the 1990 census, when place of work was not reported or the response was incomplete, a work location was allocated to the person based on their means of transportation to work, travel time to work, industry, and location of residence and workplace of others. The 1990 publications, therefore, do not contain a "not reported" category for the place-of-work data.

Comparisons between 1980 and 1990 census data on the gross number of workers in particular commuting flows, or the total number of persons working in an area, should be made with extreme caution. Any apparent increase in the magnitude of the gross numbers may be due solely to the fact that for 1990 the "not reported" cases have been distributed among specific place-of-work destinations, instead of tallied in a separate category as in 1980.

Limitation of the Data—The data on place of work relate to a reference week; that is, the calendar week preceding the date on which the respondents completed their questionnaires or were interviewed by enumerators. This week is not the same for all respondents because the enumeration was not completed in 1 week. However, for the majority of persons, the reference week for the 1990 census is the last week in March 1990. The lack of a uniform reference week means that the place-of-work data reported in the census will not exactly match the distribution of workplace locations observed or measured during an actual workweek.

The place-of-work data are estimates of persons 16 years old and over who were both employed and at work during the reference week (including persons in the Armed Forces). Persons who did not work during the reference week but had jobs or businesses from which they were temporarily absent due to illness, bad weather, industrial dispute, vacation, or other personal reasons are not included in the place-of-work data. Therefore, the data on place of work understate the total number of jobs or total employment in a geographic area during the reference week. It also should be noted that persons who had irregular, casual, or unstructured jobs during the reference week may have erroneously reported themselves as not working.

The address where the individual worked most often during the reference week was recorded on the census questionnaire. If a worker held two jobs, only data about the primary job (the one worked the greatest number of hours during the preceding week) was requested. Persons who regularly worked in several locations during the reference week were requested to give the address at which they began work each day. For cases in which daily work was not begun at a central place each day, the person was

asked to provide as much information as possible to describe the area in which he or she worked most during the reference week.

Means of Transportation to Work

The data on means of transportation to work were derived from answers to questionnaire item 23a, which was asked of persons who indicated in question 21 that they worked at some time during the reference week. (For more information, see discussion under "Reference Week.") Means of transportation to work refers to the principal mode of travel or type of conveyance that the person usually used to get from home to work during the reference week.

Persons who used different means of transportation on different days of the week were asked to specify the one they used most often, that is, the greatest number of days. Persons who used more than one means of transportation to get to work each day were asked to report the one used for the longest distance during the work trip. The category, "Car, truck, or van," includes workers using a car (including company cars but excluding taxicabs), a truck of one-ton capacity or less, or a van. The category, "Public transportation," includes workers who used a bus or trolley bus, streetcar or trolley car, subway or elevated, railroad, ferryboat, or taxicab even if each mode is not shown separately in the tabulation. The category, "Other means," includes workers who used a mode of travel which is not identified separately within the data distribution. The category, "Other means," may vary from table to table, depending on the amount of detail shown in a particular distribution.

The means of transportation data for some areas may show workers using modes of public transportation that are not available in those areas (e.g., subway or elevated riders in an MA where there actually is no subway or elevated service). This result is largely due to persons who worked during the reference week at a location that was different from their usual place of work (such as persons away from home on business in an area where subway service was available) and persons who used more than one means of transportation each day but whose principal means was unavailable where they lived (for example, residents of nonmetropolitan areas who drove to the fringe of an MA and took the commuter railroad most of the distance to work).

Private Vehicle Occupancy

The data on private vehicle occupancy were derived from answers to questionnaire item 23b. This question was asked of persons who indicated in question 21 that they worked at some time during the reference week and who reported in question 23a that their means of transportation to work was "Car, truck, or van." (For more information, see discussion under "Reference Week.")

Private vehicle occupancy refers to the number of persons who usually rode to work in the vehicle during the reference week. The category, "Drove alone," includes persons who usually drove alone to work as well as persons who were driven to work by someone who then drove back home or to a nonwork destination. The category, "Carpooled," includes workers who reported that two or more persons usually rode to work in the vehicle during the reference week.

Persons Per Car, Truck, or Van—This is obtained by dividing the number of persons who reported using a car, truck, or van to get to work by the number of such vehicles that they used. The number of vehicles used is derived by counting each person who drove alone as one vehicle, each person who reported being in a two-person carpool as one-half vehicle, each person who reported being in a three-person carpool as one-third vehicle, and so on, and then summing all the vehicles.

Time Leaving Home to Go to Work

The data on time leaving home to go to work were derived from answers to questionnaire item 24a. This question was asked of persons who indicated in question 21 that they worked at some time during the reference week and who reported in question 23a that they worked outside their home. The departure time refers to the time of day that the person usually left home to go to work during the reference week. (For more information, see discussion under "Reference Week.")

Travel Time to Work

The data on travel time to work were derived from answers to questionnaire item 24b. This question was asked of persons who indicated in question 21 that they worked at some time during the reference week and who reported in question 23a that they worked outside their home. Travel time to work refers to the total number of minutes that it usually took the person to get from home to work during the reference week. The elapsed time includes time spent waiting for public transportation, picking up passengers in carpools, and time spent in other activities related to getting to work. (For more information, see discussion under "Reference Week.")

LANGUAGE SPOKEN AT HOME AND ABILITY TO SPEAK ENGLISH

Language Spoken at Home

Data on language spoken at home were derived from the answers to questionnaire items 15a and 15b, which were asked of a sample of persons born before April 1, 1985. Instructions mailed with the 1990 census questionnaire stated that a respondent should mark "Yes" in

question 15a if the person sometimes or always spoke a language other than English at home and should not mark "Yes" if a language was spoken only at school or if speaking was limited to a few expressions or slang. For question 15b, respondents were instructed to print the name of the non-English language spoken at home. If the person spoke more than one language other than English, the person was to report the language spoken more often or the language learned first.

The cover of the census questionnaire included information in Spanish which provided a telephone number for respondents to call to request a census questionnaire and instructions in Spanish. Instruction guides were also available in 32 other languages to assist enumerators who encountered households or respondents who spoke no English.

Questions 15a and 15b referred to languages spoken at home in an effort to measure the current use of languages other than English. Persons who knew languages other than English but did not use them at home or who only used them elsewhere were excluded. Persons who reported speaking a language other than English at home may also speak English; however, the questions did not permit determination of the main or dominant language of persons who spoke both English and another language. (For more information, see discussion below on "Ability to Speak English.")

For persons who indicated that they spoke a language other than English at home in question 15a, but failed to specify the name of the language in question 15b, the language was assigned based on the language of other speakers in the household; on the language of a person of the same Spanish origin or detailed race group living in the same or a nearby area; or on a person of the same ancestry or place of birth. In all cases where a person was assigned a non-English language, it was assumed that the language was spoken at home. Persons for whom the name of a language other than English was entered in question 15b, and for whom question 15a was blank were assumed to speak that language at home.

The write-in responses listed in question 15b (specific language spoken) were transcribed onto computer files and coded into more than 380 detailed language categories using an automated coding system. The automated procedure compared write-in responses reported by respondents with entries in a computer dictionary, which initially contained approximately 2,000 language names. The dictionary was updated with a large number of new names, variations in spelling, and a small number of residual categories. Each write-in response was given a numeric code that was associated with one of the detailed categories in the dictionary. If the respondent listed more than one non-English language, only the first was coded.

The write-in responses represented the names people used for languages they speak. They may not match the names or categories used by linguists. The sets of categories used are sometimes geographic and sometimes linguistic. Figure 1 provides an illustration of the content of the classification schemes used to present language data. For more information, write to the Chief, Population Division, U.S. Bureau of the Census, Washington, DC 20233.

Household Language—In households where one or more persons (age 5 years old or over) speak a language other than English, the household language assigned to all household members is the non-English language spoken by the first person with a non-English language in the following order: householder, spouse, parent, sibling, child, grandchild, other relative, stepchild, unmarried partner, housemate or roommate, roomer, boarder, or foster child, or other nonrelative. Thus, persons who speak only English may have a non-English household language assigned to them in tabulations of persons by household language.

Figure 1. **Four- and Twenty-Five-Group Classifications of 1990 Census Languages Spoken at Home with Illustrative Examples**

Four-Group Classification	Twenty-Five-Group Classification	Examples
Spanish	Spanish	Spanish, Ladino
Other Indo-European	French	French, Cajun, French Creole
	Italian	
	Portuguese	
	German	
	Yiddish	
	Other West Germanic	Afrikaans, Dutch, Pennsylvania Dutch
	Scandanavian	Danish, Norwegian, Swedish
	Polish	
	Russian	
	South Slavic	Serbocroatian, Bulgarian, Macedonian, Slovene
	Other Slavic	Czech, Slovak, Ukranian
	Greek	
	Indic	Hindi, Bengali, Gujarathi, Punjabi, Romany, Sinhalese
	Other Indo-European, not elsewhere classified	Armenian, Gaelic, Lithuanian, Persian
Languages of Asia and the Pacific	Chinese	
	Japanese	
	Mon-Khmer	Cambodian
	Tagalog	
	Korean	
	Vietnamese	
	Other languages (part)	Chamorro, Dravidian Languages, Hawaiian, Ilocano, Thai, Turkish
All other languages	Arabic	
	Hungarian	
	Native North American languages	
	Other languages (part)	Amharic, Syriac, Finnish, Hebrew, Languages of Central and South America, Other Languages of Africa

Ability to Speak English

Persons 5 years old and over who reported that they spoke a language other than English in question 15a were also asked in question 15c to indicate their ability to speak English based on one of the following categories: "Very well," "Well," "Not well," or "Not at all."

The data on ability to speak English represent the person's own perception about his or her own ability or, because census questionnaires are usually completed by one household member, the responses may represent the perception of another household member. The instruction guides and questionnaires that were mailed to households did not include any information on how to interpret the response categories in question 15c.

Persons who reported that they spoke a language other than English at home but whose ability to speak English was not reported, were assigned the English-language ability of a randomly selected person of the same age, Spanish origin, nativity and year of entry, and language group.

Linguistic Isolation—A household in which no person age 14 years or over speaks only English and no person age 14 years or over who speaks a language other than English speaks English "Very well" is classified as "linguistically isolated." All the members of a linguistically isolated household are tabulated as linguistically isolated, including members under age 14 years who may speak only English.

Limitation of the Data—Persons who speak a language other than English at home may have first learned that language at school. However, these persons would be expected to indicate that they spoke English "Very well." Persons who speak a language other than English, but do not do so *at home,* should have been reported as not speaking a language other than English at home.

The extreme detail in which language names were coded may give a false impression of the linguistic precision of these data. The names used by speakers of a language to identify it may reflect ethnic, geographic, or political affiliations and do not necessarily respect linguistic distinctions. The categories shown in the tabulations were chosen on a number of criteria, such as information about the number of speakers of each language that might be expected in a sample of the United States population.

Comparability—Information on language has been collected in every census since 1890. The comparability of data among censuses is limited by changes in question wording, by the subpopulations to whom the question was addressed, and by the detail that was published.

The same question on language was asked in the 1980 and 1990 censuses. This question on the current language spoken at home replaced the questions asked in prior censuses on mother tongue; that is, the language other than English spoken in the person's home when he or she was a child; one's first language; or the language spoken before immigrating to the United States. The censuses of 1910-1940, 1960 and 1970 included questions on mother tongue. A change in coding procedure from 1980 to 1990 should have improved accuracy of coding and may affect the number of persons reported in some of the 380 plus categories. It should not greatly affect the 4-group or 25-group lists. In 1980, coding clerks supplied numeric codes for the written entries on each questionnaire using a 2,000 name reference list. In 1990 written entries were transcribed to a computer file and matched to a computer dictionary which began with the 2,000 name list, but expanded as unmatched names were referred to headquarters specialists for resolution.

The question on ability to speak English was asked for the first time in 1980. In tabulations from 1980, the categories "Very well" and "Well" were combined. Data from other surveys suggested a major difference between the category "Very well" and the remaining categories. In tabulations showing ability to speak English, persons who reported that they spoke English "Very well" are presented separately from persons who reported their ability to speak English as less than "Very well."

MARITAL STATUS

The data on marital status were derived from answers to questionnaire item 6, which was asked of all persons. The marital status classification refers to the status at the time of enumeration. Data on marital status are tabulated only for persons 15 years old and over.

All persons were asked whether they were "now married," "widowed," "divorced," "separated," or "never married." Couples who live together (unmarried persons, persons in common-law marriages) were allowed to report the marital status they considered the most appropriate.

Never Married—Includes all persons who have never been married, including persons whose only marriage(s) was annulled.

Ever Married—Includes persons married at the time of enumeration (including those separated), widowed, or divorced.

Now Married, Except Separated—Includes persons whose current marriage has not ended through widowhood, divorce, or separation (regardless of previous marital history). The category may also include couples who live together or persons in common-law marriages if they consider this category the most appropriate. In certain tabulations, currently married persons are further classified as "spouse present" or "spouse absent."

Separated—Includes persons legally separated or otherwise absent from their spouse because of marital discord. Included are persons who have been deserted or who have parted because they no longer want to live together but who have not obtained a divorce.

Widowed—Includes widows and widowers who have not remarried.

Divorced—Includes persons who are legally divorced and who have not remarried.

In selected sample tabulations, data for married and separated persons are reorganized and combined with information on the presence of the spouse in the same household.

Now Married—All persons whose current marriage has not ended by widowhood or divorce. This category includes persons defined above as "separated."

Spouse Present—Married persons whose wife or husband was enumerated as a member of the same household, including those whose spouse may have been temporarily absent for such reasons as travel or hospitalization.

Spouse Absent—Married persons whose wife or husband was not enumerated as a member of the same household. This category also includes all married persons living in group quarters.

Separated—Defined above.

Spouse Absent, Other—Married persons whose wife or husband was not enumerated as a member of the same household, excluding separated. Included is any person whose spouse was employed and living away from home or in an institution or absent in the Armed Forces.

Differences between the number of currently married males and the number of currently married females occur because of reporting differences and because some husbands and wives have their usual residence in different areas. In sample tabulations, these differences can also occur because different weights are applied to the individual's data. Any differences between the number of "now married, spouse present" males and females are due solely to sample weighting. By definition, the numbers would be the same.

When marital status was not reported, it was imputed according to the relationship to the householder and sex and age of the person. (For more information on imputation, see Appendix C, Accuracy of the Data.)

Comparability—The 1990 marital status definitions are the same as those used in 1980 with the exception of the term "never married" which replaces the term "single" in tabulations. A general marital status question has been asked in every census since 1880.

MOBILITY LIMITATION STATUS

The data on mobility limitation status were derived from answers to questionnaire item 19a, which was asked of a sample of persons 15 years old and over. Persons were identified as having a mobility limitation if they had a health condition that had lasted for 6 or more months and which made it difficult to go outside the home alone. Examples of outside activities on the questionnaire included shopping and visiting the doctor's office.

The term "health condition" referred to both physical and mental conditions. A temporary health problem, such as a broken bone that was expected to heal normally, was not considered a health condition.

Comparability—This was the first time that a question on mobility limitation was included in the census.

PLACE OF BIRTH

The data on place of birth were derived from answers to questionnaire item 8, which was asked on a sample basis. The place-of-birth question asked respondents to report the U.S. State, commonwealth or territory, or the foreign country where they were born. Persons born outside the United States were asked to report their place of birth according to current international boundaries. Since numerous changes in boundaries of foreign countries have occurred in the last century, some persons may have reported their place of birth in terms of boundaries that existed at the time of their birth or emigration, or in accordance with their own national preference.

Persons not reporting place of birth were assigned the birthplace of another family member or were allocated the response of another person with similar characteristics. Persons allocated as foreign born were not assigned a specific country of birth but were classified as "Born abroad, country not specified."

Nativity—Information on place of birth and citizenship were used to classify the population into two major categories: native and foreign born. When information on place of birth was not reported, nativity was assigned on the basis of answers to citizenship, if reported, and other characteristics.

Native—Includes persons born in the United States, Puerto Rico, or an outlying area of the United States. The small number of persons who were born in a foreign country but have at least one American parent also are included in this category.

The native population is classified in the following groups: persons born in the State in which they resided at the time of the census; persons born in a different State, by region; persons born in Puerto Rico or an outlying area of the U.S.; and persons born abroad with at least one American parent.

Foreign Born—Includes persons not classified as "Native." Prior to the 1970 census, persons not reporting place of birth were generally classified as native.

The foreign-born population is shown by selected area, country, or region of birth: the places of birth shown in data products were selected based on the number of respondents who reported that area or country of birth.

Comparability—Data on the State of birth of the native population have been collected in each census beginning with that of 1850. Similar data were shown in tabulations for the 1980 census and other recent censuses. Nonresponse was allocated in a similar manner in 1980; however, prior to 1980, nonresponse to the place of birth question was not allocated. Prior to the 1970 census, persons not reporting place of birth were generally classified as native.

The questionnaire instruction to report mother's State of residence instead of the person's actual State of birth (if born in a hospital in a different State) was dropped in 1990. Evaluation studies of 1970 and 1980 census data demonstrated that this instruction was generally either ignored or misunderstood. Since the hospital and the mother's residence is in the same State for most births, this change may have a slight effect on State of birth data for States with large metropolitan areas that straddle State lines.

POVERTY STATUS IN 1989

The data on poverty status were derived from answers to the same questions as the income data, questionnaire items 32 and 33. (For more information, see the discussion under "Income in 1989.") Poverty statistics presented in census publications were based on a definition originated by the Social Security Administration in 1964 and subsequently modified by Federal interagency committees in 1969 and 1980 and prescribed by the Office of Management and Budget in Directive 14 as the standard to be used by Federal agencies for statistical purposes.

At the core of this definition was the 1961 economy food plan, the least costly of four nutritionally adequate food plans designed by the Department of Agriculture. It was determined from the Agriculture Department's 1955 survey of food consumption that families of three or more persons spend approximately one-third of their income on food; hence, the poverty level for these families was set at three times the cost of the economy food plan. For smaller families and persons living alone, the cost of the economy food plan was multiplied by factors that were slightly higher to compensate for the relatively larger fixed expenses for these smaller households.

The income cutoffs used by the Census Bureau to determine the poverty status of families and unrelated individuals included a set of 48 thresholds arranged in a two-dimensional matrix consisting of family size (from one person to nine or more persons) cross-classified by presence and number of family members under 18 years old (from no children present to eight or more children present). Unrelated individuals and two-person families were further differentiated by age of the householder (under 65 years old and 65 years old and over).

The total income of each family or unrelated individual in the sample was tested against the appropriate poverty threshold to determine the poverty status of that family or unrelated individual. If the total income was less than the corresponding cutoff, the family or unrelated individual was classified as "below the poverty level." The number of persons below the poverty level was the sum of the number of persons in families with incomes below the poverty level and the number of unrelated individuals with incomes below the poverty level.

The poverty thresholds are revised annually to allow for changes in the cost of living as reflected in the Consumer Price Index. The average poverty threshold for a family of four persons was $12,674 in 1989. (For more information, see table A below.) Poverty thresholds were applied on a national basis and were not adjusted for regional, State or local variations in the cost of living. For a detailed discussion of the poverty definition, see U.S. Bureau of the Census, Current Population Reports, Series P-60, No. 171, *Poverty in the United States: 1988 and 1989.*

Persons for Whom Poverty Status Is Determined—Poverty status was determined for all persons except institutionalized persons, persons in military group quarters and in college dormitories, and unrelated individuals under 15 years old. These groups also were excluded from the denominator when calculating poverty rates.

Specified Poverty Levels—Since the poverty levels currently in use by the Federal Government do not meet all the needs of data users, some of the data are presented for alternate levels. These specified poverty levels are obtained by multiplying the income cutoffs at the poverty level by the appropriate factor. For example, the average income cutoff at 125 percent of poverty level was $15,843 ($12,674 x 1.25) in 1989 for a family of four persons.

Weighted Average Thresholds at the Poverty Level—The average thresholds shown in the first column of table A are weighted by the presence and number of children. For example, the weighted average threshold for a given family size is obtained by multiplying the threshold for each presence and number of children category within the given family size by the number of families in that category. These products are then aggregated across the entire range of presence and number of children categories, and the aggregate is divided by the total number of families in the group to yield the weighted average threshold at the poverty level for that family size.

Since the basic thresholds used to determine the poverty status of families and unrelated individuals are applied to all families and unrelated individuals, the weighted average poverty thresholds are derived using all families and unrelated individuals rather than just those classified as being below the poverty level. To obtain the weighted poverty thresholds for families and unrelated individuals below alternate poverty levels, the weighted thresholds

shown in table A may be multiplied directly by the appropriate factor. The weighted average thresholds presented in the table are based on the March 1990 Current Population Survey. However, these thresholds would not differ significantly from those based on the 1990 census.

Income Deficit—Represents the difference between the total income of families and unrelated individuals below the poverty level and their respective poverty thresholds. In computing the income deficit, families reporting a net income loss are assigned zero dollars and for such cases the deficit is equal to the poverty threshold.

This measure provided an estimate of the amount which would be required to raise the incomes of all poor families and unrelated individuals to their respective poverty thresholds. The income deficit is thus a measure of the degree of impoverishment of a family or unrelated individual. However, caution must be used in comparing the average deficits of families with different characteristics. Apparent differences in average income deficits may, to some extent, be a function of differences in family size.

Mean Income Deficit—Represents the amount obtained by dividing the total income deficit of a group below the poverty level by the number of families (or unrelated individuals) in that group.

Comparability—The poverty definition used in the 1990 and 1980 censuses differed slightly from the one used in the 1970 census. Three technical modifications were made to the definition used in the 1970 census as described below:

1. The separate thresholds for families with a female householder with no husband present and all other families were eliminated. For the 1980 and 1990 censuses, the weighted average of the poverty thresholds for these two types of families was applied to all types of families, regardless of the sex of the householder.
2. Farm families and farm unrelated individuals no longer had a set of poverty thresholds that were lower than the thresholds applied to nonfarm families and unrelated individuals. The farm thresholds were 85 percent of the corresponding levels for nonfarm families in the 1970 census. The same thresholds were applied to all families and unrelated individuals regardless of residence in 1980 and 1990.
3. The thresholds by size of family were extended from seven or more persons in 1970 to nine or more persons in 1980 and 1990.

These changes resulted in a minimal increase in the number of poor at the national level. For a complete discussion of these modifications and their impact, see the Current Population Reports, Series P-60, No. 133.

The population covered in the poverty statistics derived from the 1980 and 1990 censuses was essentially the same as in the 1970 census. The only difference was that in 1980 and 1990, unrelated individuals under 15 years old were excluded from the poverty universe, while in 1970, only those under 14 years old were excluded. The poverty data from the 1960 census excluded all persons in group quarters and included all unrelated individuals regardless of age. It was unlikely that these differences in population coverage would have had significant impact when comparing the poverty data for persons since the 1960 censuses.

Current Population Survey—Because of differences in the questionnaires and data collection procedures, estimates of the number of persons below the poverty level by various characteristics from the 1990 census may differ from those reported in the March 1990 Current Population Survey.

RACE

The data on race were derived from answers to questionnaire item 4, which was asked of all persons. The concept of race as used by the Census Bureau reflects

Table A. **Poverty Thresholds in 1989 by Size of Family and Number of Related Children Under 18 Years**

Size of Family Unit	Weighted average thresholds	Related children under 18 years								
		None	One	Two	Three	Four	Five	Six	Seven	Eight or more
One person (unrelated individual).	$6,310									
Under 65 years	6 451	$6,451								
65 years and over	5,947	5,947								
Two persons	8,076									
Householder under 65 years	8,343	8,303	$8,547							
Householder 65 years and over	7,501	7,495	8,515							
Three persons	9,885	9,699	9,981	$9,990						
Four persons	12,674	12,790	12,999	12,575	$12,619					
Five persons	14,990	15,424	15,648	15,169	14,798	$14,572				
Six persons	16,921	17,740	17,811	17,444	17,092	16,569	$16,259			
Seven persons	19,162	20,412	20,540	20,101	19,794	19,224	18,558	$17,828		
Eight persons	21,328	22,830	23,031	22,617	22,253	21,738	21,084	20,403	$20,230	
Nine or more persons	25,480	27,463	27,596	27,229	26,921	26,415	25,719	25,089	24,933	$23,973

self-identification; it does not denote any clear-cut scientific definition of biological stock. The data for race represent self-classification by people according to the race with which they most closely identify. Furthermore, it is recognized that the categories of the race item include both racial and national origin or socio-cultural groups.

During direct interviews conducted by enumerators, if a person could not provide a single response to the race question, he or she was asked to select, based on self-identification, the group which best described his or her racial identity. If a person could not provide a single race response, the race of the mother was used. If a single race response could not be provided for the person's mother, the first race reported by the person was used. In all cases where occupied housing units, households, or families are classified by race, the race of the householder was used.

The racial classification used by the Census Bureau generally adheres to the guidelines in Federal Statistical Directive No. 15, issued by the Office of Management and Budget, which provides standards on ethnic and racial categories for statistical reporting to be used by all Federal agencies. The racial categories used in the 1990 census data products are provided below.

White—Includes persons who indicated their race as "White" or reported entries such as Canadian, German, Italian, Lebanese, Near Easterner, Arab, or Polish.

Black—Includes persons who indicated their race as "Black or Negro" or reported entries such as African American, Afro-American, Black Puerto Rican, Jamaican, Nigerian, West Indian, or Haitian.

American Indian, Eskimo, or Aleut—Includes persons who classified themselves as such in one of the specific race categories identified below.

American Indian—Includes persons who indicated their race as "American Indian," entered the name of an Indian tribe, or reported such entries as Canadian Indian, French-American Indian, or Spanish-American Indian.

American Indian Tribe—Persons who identified themselves as American Indian were asked to report their enrolled or principal tribe. Therefore, tribal data in tabulations reflect the written tribal entries reported on the questionnaires. Some of the entries (for example, Iroquois, Sioux, Colorado River, and Flathead) represent nations or reservations.

The information on tribe is based on self-identification and therefore does not reflect any designation of Federally- or State-recognized tribe. Information on American Indian tribes is presented in summary tape files and special data products. The information is derived from the American Indian Detailed Tribal Classification List for the 1990 census. The classification list represents all tribes, bands, and clans that had a specified number of American Indians reported on the census questionnaire.

Eskimo—Includes persons who indicated their race as "Eskimo" or reported entries such as Arctic Slope, Inupiat, and Yupik.

Aleut—Includes persons who indicated their race as "Aleut" or reported entries such as Alutiiq, Egegik, and Pribilovian.

Asian or Pacific Islander—Includes persons who reported in one of the Asian or Pacific Islander groups listed on the questionnaire or who provided write-in responses such as Thai, Nepali, or Tongan. A more detailed listing of the groups comprising the Asian or Pacific Islander population is presented in figure 2 below. In some data products, information is presented separately for the Asian population and the Pacific Islander population.

Asian—Includes "Chinese," "Filipino," "Japanese," "Asian Indian," "Korean," "Vietnamese," and "Other Asian." In some tables, "Other Asian" may not be shown separately, but is included in the total Asian population.

Chinese—Includes persons who indicated their race as "Chinese" or who identified themselves as Cantonese, Tibetan, or Chinese American. In standard census reports, persons who reported as "Taiwanese" or "Formosan" are included here with Chinese. In special reports on the Asian or Pacific Islander population, information on persons who identified themselves as Taiwanese are shown separately.

Filipino—Includes persons who indicated their race as "Filipino" or reported entries such as Philipino, Philipine, or Filipino American.

Japanese—Includes persons who indicated their race as "Japanese" and persons who identified themselves as Nipponese or Japanese American.

Asian Indian—Includes persons who indicated their race as "Asian Indian" and persons who identified themselves as Bengalese, Bharat, Dravidian, East Indian, or Goanese.

Korean—Includes persons who indicated their race as "Korean" and persons who identified themselves as Korean American.

Vietnamese—Includes persons who indicated their race as "Vietnamese" and persons who identified themselves as Vietnamese American.

Cambodian—Includes persons who provided a write-in response such as Cambodian or Cambodia.

Hmong—Includes persons who provided a write-in response such as Hmong, Laohmong, or Mong.

Laotian—Includes persons who provided a write-in response such as Laotian, Laos, or Lao.

Thai—Includes persons who provided a write-in response such as Thai, Thailand, or Siamese.

Other Asian—Includes persons who provided a write-in response of Bangladeshi, Burmese, Indonesian, Pakistani, Sri Lankan, Amerasian, or Eurasian. See figure 2 for other groups comprising "Other Asian."

Pacific Islander—Includes persons who indicated their race as "Pacific Islander" by classifying themselves into one of the following groups or identifying themselves as one of the Pacific Islander cultural groups of Polynesian, Micronesian, or Melanesian.

Hawaiian—Includes persons who indicated their race as "Hawaiian" as well as persons who identified themselves as Part Hawaiian or Native Hawaiian.

Samoan—Includes persons who indicated their race as "Samoan" or persons who identified themselves as American Samoan or Western Samoan.

Guamanian—Includes persons who indicated their race as "Guamanian" or persons who identified themselves as Chamorro or Guam.

Other Pacific Islander—Includes persons who provided a write-in response of a Pacific Islander group such as Tahitian, Northern Mariana Islander, Palauan, Fijian, or a cultural group such as Polynesian, Micronesian, or Melanesian. See figure 2 for other groups comprising "Other Pacific Islander."

Other Race—Includes all other persons not included in the "White," "Black," "American Indian, Eskimo, or Aleut," and the "Asian or Pacific Islander" race categories described above. Persons reporting in the "Other race" category and providing write-in entries such as multiracial, multiethnic, mixed, interracial, Wesort, or a Spanish/Hispanic origin group (such as Mexican, Cuban, or Puerto Rican) are included here.

Written entries to three categories on the race item—"Indian (Amer.)," "Other Asian or Pacific Islander (API)," and "Other race"—were reviewed, edited, and coded by subject matter specialists. (For more information on the coding operation, see the section below that discusses "Comparability.")

The written entries under "Indian (Amer.)" and "Other Asian or Pacific Islander (API)" were reviewed and coded during 100-percent processing of the 1990 census questionnaires. A substantial portion of the entries for the "Other race" category also were reviewed, edited, and coded during the 100-percent processing. The remaining entries under "Other race" underwent review and coding during sample processing. Most of the written entries reviewed and coded during sample processing were those indicating Hispanic origin such as Mexican, Cuban, or Puerto Rican.

If the race entry for a member of a household was missing on the questionnaire, race was assigned based upon the reported entries of race by other household members using specific rules of precedence of household relationship. For example, if race was missing for the daughter of the householder, then the race of her mother (as female householder or female spouse) would be assigned. If there was no female householder or spouse in the household, the daughter would be assigned her father's (male householder) race. If race was not reported for anyone in the household, the race of a householder in a previously processed household was assigned. This procedure is a variation of the general imputation procedures described in Appendix C, Accuracy of the Data.

Limitation of the Data—In the 1980 census, a relatively high proportion (20 percent) of American Indians did not report any tribal entry in the race item. Evaluation of the pre-census tests indicated that changes made for the 1990 race item should improve the reporting of tribes in the rural areas (especially on reservations) for the 1990 census. The results for urban areas were inconclusive. Also, the precensus tests indicated that there may be overreporting of the Cherokee tribe. An evaluation of 1980 census data showed overreporting of Cherokee in urban areas or areas where the number of American Indians was sparse.

In the 1990 census, respondents sometimes did not fill in a circle or filled the "Other race" circle and wrote in a response, such as Arab, Polish, or African American in the shared write-in box for "Other race" and "Other API" responses. During the automated coding process, these responses were edited and assigned to the appropriate racial designation. Also, some Hispanic origin persons did not fill in a circle, but provided entries such as Mexican or Puerto Rican. These persons were classified in the "Other race" category during the coding and editing process. There may be some minor differences between sample data and 100-percent data because sample processing included additional edits not included in the 100-percent processing.

Figure 2. **Asian or Pacific Islander Groups Reported in the 1990 Census**

Asian	Pacific Islander
Chinese	Hawaiian
Filipino	Samoan
Japanese	Guamanian
Asian Indian	Other Pacific Islander[1]
Korean	Carolinian
Vietnamese	Fijian
Cambodian	Kosraean
Hmong	Melanesian[3]
Laotian	Micronesian[3]
Thai	Northern Mariana Islander
Other Asian[1]	Palauan
Bangladeshi	Papua New Guinean
Bhutanese	Ponapean (Pohnpeian)
Borneo	Polynesian[3]
Burmese	Solomon Islander
Celebesian	Tahitian
Ceram	Tarawa Islander
Indochinese	Tokelauan
Indonesian	Tongan
Iwo-Jiman	Trukese (Chuukese)
Javanese	Yapese
Malayan	Pacific Islander, not specified
Maldivian	
Nepali	
Okinawan	
Pakistani	
Sikkim	
Singaporean	
Sri Lankan	
Sumatran	
Asian, not specified[2]	

[1]In some data products, specific groups listed under "Other Asian" or "Other Pacific Islander" are shown separately. Groups not shown are tabulated as "All other Asian" or "All other Pacific Islander," respectively.

[2]Includes entries such as Asian American, Asian, Asiatic, Amerasian, and Eurasian.

[3]Polynesian, Micronesian, and Melanesian are Pacific Islander cultural groups.

Comparability—Differences between the 1990 census and earlier censuses affect the comparability of data for certain racial groups and American Indian tribes. The 1990 census was the first census to undertake, on a 100-percent basis, an automated review, edit, and coding operation for written responses to the race item. The automated coding system used in the 1990 census greatly reduced the potential for error associated with a clerical review. Specialists with a thorough knowledge of the race subject matter reviewed, edited, coded, and resolved inconsistent or incomplete responses. In the 1980 census, there was only a limited clerical review of the race responses on the 100-percent forms with a full clerical review conducted only on the sample questionnaires.

Another major difference between the 1990 and preceding censuses is the handling of the write-in responses for the Asian or Pacific Islander populations. In addition to the nine Asian or Pacific Islander categories shown on the questionnaire under the spanner "Asian or Pacific Islander (API)," the 1990 census race item provided a new residual category, "Other API," for Asian or Pacific Islander persons who did not report in one of the listed Asian or Pacific Islander groups. During the coding operation, write-in responses for "Other API" were reviewed, coded, and assigned to the appropriate classification. For example, in 1990, a write-in entry of Laotian, Thai, or Javanese is classified as "Other Asian," while a write-in entry of Tongan or Fijian is classified as "Other Pacific Islander." In the 1990 census, these persons were able to identify as "Other API" in both the 100-percent and sample operations.

In the 1980 census, the nine Asian or Pacific Islander groups were also listed separately. However, persons not belonging to these nine groups wrote in their specific racial group under the "Other" race category. Persons with a written entry such as Laotian, Thai, or Tongan, were tabulated and published as "Other race" in the 100-percent processing operation in 1980, but were reclassified as "Other Asian and Pacific Islander" in 1980 sample tabulations. In 1980 special reports on the Asian or Pacific Islander populations, data were shown separately for "Other Asian" and "Other Pacific Islander."

The 1970 questionnaire did not have separate race categories for Asian Indian, Vietnamese, Samoan, and Guamanian. These persons indicated their race in the "Other" category and later, through the editing process, were assigned to a specific group. For example, in 1970, Asian Indians were reclassified as "White," while Vietnamese, Guamanians, and Samoans were included in the "Other" category.

Another difference between 1990 and preceding censuses is the approach taken when persons of Spanish/Hispanic origin did not report in a specific race category but reported as "Other race" or "Other." These persons commonly provided a write-in entry such as Mexican, Venezuelan, or Latino. In the 1990 and 1980 censuses, these entries remained in the "Other race" or "Other" category, respectively. In the 1970 census, most of these persons were included in the "White" category.

REFERENCE WEEK

The data on labor force status and journey to work were related to the reference week; that is, the calendar week preceding the date on which the respondents completed their questionnaires or were interviewed by enumerators. This week is not the same for all respondents since the enumeration was not completed in one week. The occurrence of holidays during the enumeration period could affect the data on actual hours worked during the reference week, but probably had no effect on overall measurement of employment status (see the discussion below on "Comparability").

Comparability—The reference weeks for the 1990 and 1980 censuses differ in that Passover and Good Friday occurred in the first week of April 1980, but in the second week of April 1990. Many workers presumably took time off for those observances. The differing occurrence of

these holidays could affect the comparability of the 1990 and 1980 data on actual hours worked for some areas if the respective weeks were the reference weeks for a significant number of persons. The holidays probably did not affect the overall measurement of employment status since this information was based on work activity during the entire reference week.

RESIDENCE IN 1985

The data on residence in 1985 were derived from answers to question 14b, which asked for the State (or foreign country), county, and place of residence on April 1, 1985, for those persons reporting in question 14a that on that date they lived in a different house than their current residence. Residence in 1985 is used in conjunction with location of current residence to determine the extent of residential mobility of the population and the resulting redistribution of the population across the various States, metropolitan areas, and regions of the country.

When no information on residence in 1985 was reported for a person, information for other family members, if available, was used to assign a location of residence in 1985. All cases of nonresponse or incomplete response that were not assigned a previous residence based on information from other family members were allocated the previous residence of another person with similar characteristics who provided complete information.

The tabulation category, "Same house," includes all persons 5 years old and over who did not move during the 5 years as well as those who had moved but by 1990 had returned to their 1985 residence. The category, "Different house in the United States," includes persons who lived in the United States in 1985 but in a different house or apartment from the one they occupied on April 1, 1990. These movers are then further subdivided according to the type of move.

In most tabulations, movers are divided into three groups according to their 1985 residence: "Different house, same county," "Different county, same State," and "Different State." The last group may be further subdivided into region of residence in 1985. The category, "Abroad," includes those persons who were residing in a foreign country, Puerto Rico, or an outlying area of the U.S. in 1985, including members of the Armed Forces and their dependents. Some tabulations show movers who were residing in Puerto Rico or an outlying area in 1985 separately from those residing in other countries.

In tabulations for metropolitan areas, movers are categorized according to the metropolitan status of their current and previous residences, resulting in such groups as movers within an MSA/PMSA, movers between MSA/PMSA's, movers from nonmetropolitan areas to MSA/PMSA, and movers from central cities to the remainder of an MSA/PMSA. In some tabulations, these categories are further subdivided by size of MSA/PMSA, region of current or previous residence, or movers within or between central cities and the remainder of the same or a different MSA/PMSA.

The size categories used in some tabulations for both 1985 and 1990 residence refer to the populations of the MSA/PMSA on April 1, 1990; that is, at the end of the migration interval.

Some tabulations present data on inmigrants, outmigrants, and net migration. "Inmigrants" are generally defined as those persons who entered a specified area by crossing its boundary from some point outside the area. In some tabulations, movers from abroad are included in the number of inmigrants; in others, only movers within the United States are included.

"Outmigrants" are persons who depart from a specific area by crossing its boundary to a point outside it, but without leaving the United States. "Net migration" is calculated by subtracting the number of outmigrants from the number of inmigrants and, depending upon the particular tabulation, may or may not include movers from abroad. The net migration for the area is net inmigration if the result was positive and net outmigration if the result was negative. In the tabulations, net outmigration is indicated by a minus sign (-).

Inmigrants and outmigrants for States include only those persons who did not live in the same State in 1985 and 1990; that is, they exclude persons who moved between counties within the same State. Thus, the sum of the inmigrants to (or outmigrants from) all counties in any State is greater than the number of inmigrants to (or outmigrants from) that State. However, in the case of net migration, the sum of the nets for all the counties within a State equal the net for the State. In the same fashion, the net migration for a division or region equals the sum of the nets for the States comprising that division or region, while the number of inmigrants and outmigrants for that division or region is less than the sum of the inmigrants or outmigrants for the individual States.

The number of persons who were living in a different house in 1985 is somewhat less than the total number of moves during the 5-year period. Some persons in the same house at the two dates had moved during the 5-year period but by the time of the census had returned to their 1985 residence. Other persons who were living in a different house had made one or more intermediate moves. For similar reasons, the number of persons living in a different county, MSA/PMSA, or State or moving between nonmetropolitan areas may be understated.

Comparability—Similar questions were asked on all previous censuses beginning in 1940, except the questions in 1950 referred to residence 1 year earlier rather than 5 years earlier. Although the questions in the 1940 census covered a 5-year period, comparability with that census was reduced somewhat because of different definitions and categories of tabulation. Comparability with the 1960 and 1970 census is also somewhat reduced because nonresponse was not allocated in those earlier censuses. For the 1980 census, nonresponse was allocated in a manner similar to the 1990 allocation scheme.

SCHOOL ENROLLMENT AND LABOR FORCE STATUS

Tabulation of data on enrollment, educational attainment, and labor force status for the population 16 to 19 years old allows for calculation of the proportion of the age group who are not enrolled in school and not high school graduates or "dropouts" and an unemployment rate for the "dropout" population. Definitions of the three topics and descriptions of the census items from which they were derived are presented in "Educational Attainment," "Employment Status," and "School Enrollment and Type of School." The published tabulations include both the civilian and Armed Forces populations, but labor force status is provided for the civilian population only. Therefore, the component labor force statuses may not add to the total lines *enrolled in school, high school graduate,* and *not high school graduate.* The difference is Armed Forces.

Comparability—The tabulation of school enrollment by labor force status is similar to that published in 1980 census reports. The 1980 census tabulation included a single data line for Armed Forces; however, enrollment, attainment, and labor force status data were shown for the civilian population only. In 1970, a tabulation was included for 16 to 21 year old males not attending school.

SCHOOL ENROLLMENT AND TYPE OF SCHOOL

Data on school enrollment were derived from answers to questionnaire item 11, which was asked of a sample of persons. Persons were classified as enrolled in school if they reported attending a "regular" public or private school or college at any time between February 1, 1990, and the time of enumeration. The question included instructions to "include only nursery school, kindergarten, elementary school, and schooling which would lead to a high school diploma or a college degree" as regular school. Instructions included in the 1990 respondent instruction guide, which was mailed with the census questionnaire, further specified that enrollment in a trade or business school, company training, or tutoring were not to be included unless the course would be accepted for credit at a regular elementary school, high school, or college. Persons who did not answer the enrollment question were assigned the enrollment status and type of school of a person with the same age, race or Hispanic origin, and, at older ages, sex, whose residence was in the same or a nearby area.

Public and Private School—Includes persons who attended school in the reference period and indicated they were enrolled by marking one of the questionnaire categories for either "public school, public college" or "private school, private college." The instruction guide defines a public school as "any school or college controlled and supported by a local, county, State, or Federal Government." "Schools supported and controlled primarily by religious organizations or other private groups" are defined as private. Persons who filled both the "public" and "private" circles are edited to the first entry, "public."

Level of School in Which Enrolled—Persons who were enrolled in school were classified as enrolled in "preprimary school," "elementary or high school," or "college" according to their response to question 12 (years of school completed or highest degree received). Persons who were enrolled and reported completing nursery school or less were classified as enrolled in "preprimary school," which includes kindergarten. Similarly, enrolled persons who had completed at least kindergarten, but not high school, were classified as enrolled in elementary or high school. Enrolled persons who reported completing high school or some college or having received a post-secondary degree were classified as enrolled in "college." Enrolled persons who reported completing the twelfth grade but receiving "NO DIPLOMA" were classified as enrolled in high school. (For more information on level of school, see the discussion under "Educational Attainment.")

Comparability—School enrollment questions have been included in the census since 1840; grade attended was first asked in 1940; type of school was first asked in 1960. Before 1940, the enrollment question in various censuses referred to attendance in the preceding six months or the preceding year. In 1940, the reference was to attendance in the month preceding the census, and in the 1950 and subsequent censuses, the question referred to attendance in the two months preceding the census date.

Until the 1910 census, there were no instructions limiting the kinds of schools in which enrollment was to be counted. Starting in 1910, the instructions indicated that attendance at "school, college, or any educational institution" was to be counted. In 1930 an instruction to include "night school" was added. In the 1940 instructions, night school, extension school, or vocational school were included only if the school was part of the regular school system. Correspondence school work of any kind was excluded. In the 1950 instructions, the term "regular school" was introduced, and it was defined as schooling which "advances a person towards an elementary or high school diploma or a college, university, or professional school degree." Vocational, trade, or business schools were excluded unless they were graded and considered part of a regular school system. On-the-job training was excluded, as was nursery school. Instruction by correspondence was excluded unless it was given by a regular school and counted towards promotion.

In 1960, the question used the term "regular school or college" and a similar, though expanded, definition of "regular" was included in the instructions, which continued to exclude nursery school. Because of the census' use of mailed questionnaires, the 1960 census was the first in which instructions were written for the respondent as well as enumerators. In the 1970 census, the questionnaire used the phrase "regular school or college" and included instructions to "count nursery school, kindergarten, and schooling which leads to an elementary school certificate, high school diploma, or college degree." Instructions in a separate document specified that to be counted as regular

school, nursery school must include instruction as an important and integral phase of its program, and continued the exclusion of vocational, trade, and business schools. The 1980 census question was very similar to the 1970 question, but the separate instruction booklet did not require that nursery school include substantial instructional content in order to be counted.

The age range for which enrollment data have been obtained and published has varied over the censuses. Information on enrollment was recorded for persons of all ages in the 1930 and 1940 and 1970 through 1990; for persons under age 30, in 1950; and for persons age 5 to 34, in 1960. Most of the published enrollment figures referred to persons age 5 to 20 in the 1930 census, 5 to 24 in 1940, 5 to 29 in 1950, 5 to 34 in 1960, 3 to 34 in 1970, and 3 years old and over in 1980. This growth in the age group whose enrollment was reported reflects increased interest in the number of children in preprimary schools and in the number of older persons attending colleges and universities.

In the 1950 and subsequent censuses, college students were enumerated where they lived while attending college, whereas in earlier censuses, they generally were enumerated at their parental homes. This change should not affect the comparability of national figures on college enrollment since 1940; however, it may affect the comparability over time of enrollment figures at sub-national levels.

Type of school was first introduced in the 1960 census, where a separate question asked the enrolled persons whether they were in a "public" or "private" school. Since the 1970 census, the type of school was incorporated into the response categories for the enrollment question and the terms were changed to "public," "parochial," and "other private." In the 1980 census, "private, church related" and "private, not church related" replaced "parochial" and "other private."

Grade of enrollment was first available in the 1940 census, where it was obtained from responses to the question on highest grade of school completed. Enumerators were instructed that "for a person still in school, the last grade completed will be the grade preceding the one in which he or she was now enrolled." From 1950 to 1980, grade of enrollment was obtained from the highest grade attended in the two-part question used to measure educational attainment. (For more information, see the discussion under "Educational Attainment.") The form of the question from which level of enrollment was derived in the 1990 census most closely corresponds to the question used in 1940. While data from prior censuses can be aggregated to provide levels of enrollment comparable to the 1990 census, 1990 data cannot be disaggregated to show single grade of enrollment as in previous censuses.

Data on school enrollment were also collected and published by other Federal, State, and local government agencies. Where these data were obtained from administrative records of school systems and institutions of higher learning, they were only roughly comparable with data from population censuses and household surveys because of differences in definitions and concepts, subject matter covered, time references, and enumeration methods. At the local level, the difference between the location of the institution and the residence of the student may affect the comparability of census and administrative data. Differences between the boundaries of school districts and census geographic units also may affect these comparisons.

SELF-CARE LIMITATION STATUS

The data on self-care limitation status were derived from answers to questionnaire item 19b, which was asked of a sample of persons 15 years old and over. Persons were identified as having a self-care limitation if they had a health condition that had lasted for 6 or more months and which made it difficult to take care of their own personal needs, such as dressing, bathing, or getting around inside the home.

The term "health condition" referred to both physical and mental conditions. A temporary health problem, such as a broken bone that was expected to heal normally was not considered a health condition.

Comparability—This was the first time that a question on self-care limitation was included in the census.

SEX

The data on sex were derived from answers to questionnaire item 3, which was asked of all persons. For most cases in which sex was not reported, it was determined by the appropriate entry from the person's given name and household relationship. Otherwise, sex was imputed according to the relationship to the householder and the age and marital status of the person. For more information on imputation, see Appendix C, Accuracy of the Data.

Sex Ratio—A measure derived by dividing the total number of males by the total number of females and multiplying by 100.

Comparability—A question on the sex of individuals has been asked of the total population in every census.

VETERAN STATUS

Data on veteran status, period of military service, and years of military service were derived from answers to questionnaire item 17, which was asked of a sample of persons.

Veteran Status—The data on veteran status were derived from responses to question 17a. For census data products, a "civilian veteran" is a person 16 years old or over who had served (even for a short time) but is not now

serving on active duty in the U.S. Army, Navy, Air Force, Marine Corps, or the Coast Guard, or who served as a Merchant Marine seaman during World War II. Persons who served in the National Guard or military Reserves are classified as veterans only if they were ever called or ordered to active duty not counting the 4-6 months for initial training or yearly summer camps. All other civilians 16 years old and over are classified as nonveterans.

Period of Military Service—Persons who indicated in question 17a that they had served on active duty (civilian veterans) or were now on active duty were asked to indicate in question 17b the period or periods in which they served. Persons serving in at least one wartime period are classified in their most recent wartime period. For example, persons who served both during the Korean conflict and the post-Korean peacetime era between February 1955 and July 1964 are classified in one of the two "Korean conflict" categories. If the same person had also served during the Vietnam era, he or she would instead be included in the "Vietnam era and Korean conflict" category. The responses were edited to eliminate inconsistencies between reported period(s) of service and the age of the person and to cancel out reported combinations of periods containing unreasonable gaps (for example, a person could not serve during World War I and the Korean conflict without serving during World War II). Note that the period of service categories shown in this report are mutually exclusive.

Years of Military Service—Persons who indicated in question 17a that they had served on active duty (civilian veterans) or were now on active duty were asked to report the total number of years of active-duty service in question 17c. The data were edited for consistency with responses to question 17b (Period of Military Service) and with the age of the person.

Limitation of the Data—There may be a tendency for the following kinds of persons to report erroneously that they served on active duty in the Armed Forces: (a) persons who served in the National Guard or military Reserves but were never called to active duty; (b) civilian employees or volunteers for the USO, Red Cross, or the Department of Defense (or its predecessor Departments, War and Navy); and (c) employees of the Merchant Marine or Public Health Service. There may also be a tendency for persons to erroneously round up months to the nearest year in question 17c (for example, persons with 1 year 8 months of active duty military service may mistakenly report "2 years").

Comparability—Since census data on veterans were based on self-reported responses, they may differ from data from other sources such as administrative records of the Department of Defense. Census data may also differ from Veterans Administration data on the benefits-eligible population, since factors determining eligibility for veterans benefits differ from the rules for classifying veterans in the census.

The wording of the question on veteran status (17a) for 1990 was expanded from the veteran/not veteran question in 1980 to include questions on current active duty status and service in the military Reserves and the National Guard. The expansion was intended to clarify the appropriate response for persons in the Armed Forces and for persons who served in the National Guard or military Reserve units only. For the first time in a census, service during World War II as a Merchant Marine Seaman was considered active-duty military service and persons with such service were counted as veterans. An additional period of military service, "September 1980 or later" was added in 1990. As in 1970 and 1980, persons reporting more than one period of service are shown in the most recent wartime period of service category. Question 17c (Years of Military Service) was new for 1990.

WORK DISABILITY STATUS

The data on work disability were derived from answers to questionnaire item 18, which was asked of a sample of persons 15 years old and over. Persons were identified as having a work disability if they had a health condition that had lasted for 6 or more months and which limited the kind or amount of work they could do at a job or business. A person was limited in the kind of work he or she could do if the person had a health condition which restricted his or her choice of jobs. A person was limited in the amount of work if he or she was not able to work full-time. Persons with a work disability were further classified as "Prevented from working" or "Not prevented from working."

The term "health condition" referred to both physical and mental conditions. A temporary health problem, such as a broken bone that was expected to heal normally, was not considered a health condition.

Comparability—The wording of the question on work disability was the same in 1990 as in 1980. Information on work disability was first collected in 1970. In that census, the work disability question did not contain a clause restricting the definition of disability to limitations caused by a health condition that had lasted 6 or more months; however, it did contain a separate question about the duration of the disability.

WORK STATUS IN 1989

The data on work status in 1989 were derived from answers to questionnaire item 31, which was asked of a sample of persons. Persons 16 years old and over who worked 1 or more weeks according to the criteria described below are classified as "Worked in 1989." All other persons 16 years old and over are classified as "Did not work in 1989." Some tabulations showing work status in 1989 include 15 year olds; these persons, by definition, are classified as "Did not work in 1989."

Weeks Worked in 1989

The data on weeks worked in 1989 were derived from responses to questionnaire item 31b. Question 31b (Weeks Worked in 1989) was asked of persons 16 years old and over who indicated in question 31a that they worked in 1989.

The data pertain to the number of weeks during 1989 in which a person did any work for pay or profit (including paid vacation and paid sick leave) or worked without pay on a family farm or in a family business. Weeks of active service in the Armed Forces are also included.

Usual Hours Worked Per Week Worked in 1989

The data on usual hours worked per week worked in 1989 were derived from answers to questionnaire item 31c. This question was asked of persons 16 years old and over who indicated that they worked in 1989.

The data pertain to the number of hours a person usually worked during the weeks worked in 1989. The respondent was to report the number of hours worked per week in the majority of the weeks he or she worked in 1989. If the hours worked per week varied considerably during 1989, the respondent was to report an approximate average of the hours worked per week. The statistics on usual hours worked per week in 1989 are not necessarily related to the data on actual hours worked during the census reference week (question 21b).

Persons 16 years old and over who reported that they usually worked 35 or more hours each week during the weeks they worked are classified as "Usually worked full time;" persons who reported that they usually worked 1 to 34 hours are classified as "Usually worked part time."

Year-Round Full-Time Workers—All persons 16 years old and over who usually worked 35 hours or more per week for 50 to 52 weeks in 1989.

Number of Workers in Family in 1989—The term "worker" as used for these data is defined based on the criteria for Work Status in 1989.

Limitation of the Data—It is probable that the number of persons who worked in 1989 and the number of weeks worked are understated since there was some tendency for respondents to forget intermittent or short periods of employment or to exclude weeks worked without pay. There may also be a tendency for persons not to include weeks of paid vacation among their weeks worked; one result may be that the census figures may understate the number of persons who worked "50 to 52 weeks."

Comparability—The data on weeks worked collected in the 1990 census were comparable with data from the 1980, 1970, and 1960 censuses, but may not be entirely comparable with data from the 1940 and 1950 censuses. Since the 1960 census, two separate questions have been used to obtain this information. The first identified persons with any work experience during the year and, thus, indicated those persons for whom the questions on number of weeks worked applied. In 1940 and 1950, however, the questionnaires contained only a single question on number of weeks worked.

In 1970, persons responded to the question on weeks worked by indicating one of six weeks-worked intervals. In 1980 and 1990, persons were asked to enter the specific number of weeks they worked.

YEAR OF ENTRY

The data on year of entry were derived from answers to questionnaire item 10, which was asked of a sample of persons. The question, "When did this person come to the United States to stay?" was asked of persons who indicated in the question on citizenship that they were not born in the United States. (For more information, see the discussion under "Citizenship.")

The 1990 census questions, tabulations, and census data products about citizenship and year of entry include no reference to immigration. All persons who were born and resided outside the United States before becoming residents of the United States have a date of entry. Some of these persons are U.S. citizens by birth (e.g., persons born in Puerto Rico or born abroad of American parents). To avoid any possible confusion concerning the date of entry of persons who are U.S. citizens by birth, the term, "year of entry" is used in this report instead of the term "year of immigration."

Limitation of the Data—The census questions on nativity, citizenship, and year of entry were not designed to measure the degree of permanence of residence in the United States. The phrase, "to stay" was used to obtain the year in which the person became a resident of the United States. Although the respondent was directed to indicate the year he or she entered the country "to stay," it was difficult to ensure that respondents interpreted the phrase correctly.

Comparability—A question on year of entry, (alternately called "year of immigration") was asked in each decennial census from 1890 to 1930, 1970, and 1980. In 1980, the question on year of entry included six arrival time intervals. The number of arrival intervals was expanded to ten in 1990. In 1980, the question on year of entry was asked only of the foreign-born population. In 1990, all persons who responded to the long-form questionnaire and were not born in the United States were to complete the question on year of entry.

HOUSING CHARACTERISTICS

LIVING QUARTERS

Living quarters are classified as either housing units or group quarters. (For more information, see the discussion of "Group Quarters" under Population Characteristics.)

Usually, living quarters are in structures intended for residential use (for example, a one-family home, apartment house, hotel or motel, boarding house, or mobile home). Living quarters also may be in structures intended for nonresidential use (for example, the rooms in a warehouse where a guard lives), as well as in places such as tents, vans, shelters for the homeless, dormitories, barracks, and old railroad cars.

Housing Units—A housing unit is a house, an apartment, a mobile home or trailer, a group of rooms or a single room occupied as separate living quarters or, if vacant, intended for occupancy as separate living quarters. Separate living quarters are those in which the occupants live and eat separately from any other persons in the building and which have direct access from outside the building or through a common hall.

The occupants may be a single family, one person living alone, two or more families living together, or any other group of related or unrelated persons who share living arrangements. For vacant units, the criteria of separateness and direct access are applied to the intended occupants whenever possible. If that information cannot be obtained, the criteria are applied to the previous occupants.

Both occupied and vacant housing units are included in the housing unit inventory, except that recreational vehicles, boats, vans, tents, railroad cars, and the like are included only if they are occupied as someone's usual place of residence. Vacant mobile homes are included provided they are intended for occupancy on the site where they stand. Vacant mobile homes on dealers' sales lots, at the factory, or in storage yards are excluded from the housing inventory.

If the living quarters contains nine or more persons unrelated to the householder or person in charge (a total of at least 10 unrelated persons), it is classified as group quarters. If the living quarters contains eight or fewer persons unrelated to the householder or person in charge, it is classified as a housing unit.

Occupied Housing Units—A housing unit is classified as occupied if it is the usual place of residence of the person or group of persons living in it at the time of enumeration, or if the occupants are only temporarily absent; that is, away on vacation or business. If all the persons staying in the unit at the time of the census have their usual place of residence elsewhere, the unit is classified as vacant. A household includes all the persons who occupy a housing unit as their usual place of residence. By definition, the count of occupied housing units for 100-percent tabulations is the same as the count of households or householders. In sample tabulations, the counts of household and occupied housing units may vary slightly because of different sample weighting methods.

Vacant Housing Units—A housing unit is vacant if no one is living in it at the time of enumeration, unless its occupants are only temporarily absent. Units temporarily occupied at the time of enumeration entirely by persons who have a usual residence elsewhere also are classified as vacant. (For more information, see discussion under "Usual Home Elsewhere.")

New units not yet occupied are classified as vacant housing units if construction has reached a point where all exterior windows and doors are installed and final usable floors are in place. Vacant units are excluded if they are open to the elements; that is, the roof, walls, windows, and/or doors no longer protect the interior from the elements, or if there is positive evidence (such as a sign on the house or in the block) that the unit is condemned or is to be demolished. Also excluded are quarters being used entirely for nonresidential purposes, such as a store or an office, or quarters used for the storage of business supplies or inventory, machinery, or agricultural products.

Hotels, Motels, Rooming Houses, Etc.—Occupied rooms or suites of rooms in hotels, motels, and similar places are classified as housing units only when occupied by permanent residents; that is, persons who consider the hotel as their usual place of residence or have no usual place of residence elsewhere. Vacant rooms or suites of rooms are classified as housing units only in those hotels, motels, and similar places in which 75 percent or more of the accommodations are occupied by permanent residents.

If any of the occupants in a rooming or boarding house live and eat separately from others in the building and have direct access, their quarters are classified as separate housing units.

Staff Living Quarters—The living quarters occupied by staff personnel within any group quarters are separate housing units if they satisfy the housing unit criteria of separateness and direct access; otherwise, they are considered group quarters.

Comparability—The first Census of Housing in 1940 established the "dwelling unit" concept. Although the term became "housing unit" and the definition has been modified slightly in succeeding censuses, the 1990 definition is essentially comparable to previous censuses. There was no change in the housing unit definition between 1980 and 1990.

ACREAGE

The data on acreage were obtained from questionnaire items H5a and H19a. Question H5a was asked at all occupied and vacant one-family houses and mobile homes. Question H19a was asked on a sample basis at occupied and vacant one-family houses and mobile homes.

Question H5a asks whether the house or mobile home is located on a place of 10 or more acres. The intent of this

item is to exclude owner-occupied and renter-occupied one-family houses on 10 or more acres from the specified owner- and renter-occupied universes for value and rent tabulations.

Question H19a provides data on whether the unit is located on less than 1 acre. The main purpose of this item, in conjunction with question H19b on agricultural sales, is to identify farm units. (For more information, see discussion under "Farm Residence.")

For both items, the land may consist of more than one tract or plot. These tracts or plots are usually adjoining; however, they may be separated by a road, creek, another piece of land, etc.

Comparability—Question H5a is similar to that asked in 1970 and 1980. This item was asked for the first time of mobile home occupants in 1990. Question H19a is an abbreviated form of a question asked on a sample basis in 1980. In previous censuses, information on city or suburban lot and number of acres was obtained also.

AGRICULTURAL SALES

Data on the sales of agricultural crops were obtained from questionnaire item H19b, which was asked on a sample basis at occupied one-family houses and mobile homes located on lots of 1 acre or more. Data for this item exclude units on lots of less than 1 acre, units located in structures containing 2 or more units, and all vacant units. This item refers to the total amount (before taxes and expenses) received in 1989 from the sale of crops, vegetables, fruits, nuts, livestock and livestock products, and nursery and forest products, produced on "this property." Respondents new to a unit were asked to estimate total agricultural sales in 1989 even if some portion of the sales had been made by other occupants of the unit.

This item is used mainly to classify housing units as farm or nonfarm residences, not to provide detailed information on the sale of agricultural products. Detailed information on the sale of agricultural products is provided by the Census Bureau's Census of Agriculture *(Factfinder for the Nation: Agricultural Statistics,* Bureau of the Census, 1989). (For more information, see the discussion under "Farm Residence.")

BEDROOMS

The data on bedrooms were obtained from questionnaire item H9, which was asked at both occupied and vacant housing units. This item was asked on a sample basis. The number of bedrooms is the count of rooms designed to be used as bedrooms; that is, the number of rooms that would be listed as bedrooms if the house or apartment were on the market for sale or for rent. Included are all rooms intended to be used as bedrooms even if they currently are being used for some other purpose. A housing unit consisting of only one room, such as a one-room efficiency apartment, is classified, by definition, as having no bedroom.

Comparability—Data on bedrooms have been collected in every census since 1960. In 1970 and 1980, data for bedrooms were shown only for year-round units. In past censuses, a room was defined as a bedroom if it was used mainly for sleeping even if also used for other purposes. Rooms that were designed to be used as bedrooms but used mainly for other purposes were not considered to be bedrooms. A distribution of housing units by number of bedrooms calculated from data collected in a 1986 test showed virtually no differences in the two versions except in the two bedroom category, where the previous "use" definition showed a slightly lower proportion of units.

BOARDED-UP STATUS

Boarded-up status was obtained from questionnaire item C2 and was determined for all vacant units. Boarded-up units have windows and doors covered by wood, metal, or masonry to protect the interior and to prevent entry into the building. A single-unit structure, a unit in a multi-unit structure, or an entire multi-unit structure may be boarded-up in this way. For certain census data products, boarded-up units are shown only for units in the "Other vacant" category. A unit classified as "Usual home elsewhere" can never be boarded up. (For more information, see the discussion under "Usual Home Elsewhere.")

Comparability—This item was first asked in the 1980 census and was shown only for year-round vacant housing units. In 1990, data are shown for all vacant housing units.

BUSINESS ON PROPERTY

The data for business on property were obtained from questionnaire item H5b, which was asked at all occupied and vacant one-family houses and mobile homes. This question is used to exclude owner-occupied one-family houses with business or medical offices on the property from certain statistics on financial characteristics.

A business must be easily recognizable from the outside. It usually will have a separate outside entrance and have the appearance of a business, such as a grocery store, restaurant, or barber shop. It may be either attached to the house or mobile home or be located elsewhere on the property. Those housing units in which a room is used for business or professional purposes and have no recognizable alterations to the outside are *not* considered as having a business. Medical offices are considered businesses for tabulation purposes.

Comparability—Data on business on property have been collected since 1940.

CONDOMINIUM FEE

The data on condominium fee were obtained from questionnaire item H25, which was asked at owner-occupied condominiums. This item was asked on a sample basis. A condominium fee normally is charged monthly to the owners of the individual condominium units by the condominium owners association to cover operating, maintenance, administrative, and improvement costs of the common property (grounds, halls, lobby, parking areas, laundry rooms, swimming pool, etc.) The costs for utilities and/or fuels may be included in the condominium fee if the units do not have separate meters.

Data on condominium fees may include real estate tax and/or insurance payments for the common property, but do not include real estate taxes or fire, hazard, and flood insurance for the individual unit already reported in questions H21 and H22.

Amounts reported were the regular monthly payment, even if paid by someone outside the household or remain unpaid. Costs were estimated as closely as possible when exact costs were not known.

The data from this item were added to payments for mortgages (both first and junior mortgages and home equity loans); real estate taxes; fire, hazard, and flood insurance payments; and utilities and fuels to derive "Selected Monthly Owner Costs" and "Selected Monthly Owner Costs as a Percentage of Household Income in 1989" for condominium owners.

Comparability—This is a new item in 1990.

CONDOMINIUM STATUS

The data on condominium housing units were obtained from questionnaire item H18, which was asked on a sample basis at both occupied and vacant housing units. Condominium is a type of ownership that enables a person to own an apartment or house in a development of similarly owned units and to hold a common or joint ownership in some or all of the common areas and facilities such as land, roof, hallways, entrances, elevators, swimming pool, etc. Condominiums may be single-family houses as well as units in apartment buildings. A condominium unit need not be occupied by the owner to be counted as such. A unit classified as "mobile home or trailer" or "other" (see discussion under "Units in Structure") cannot be a condominium unit.

Limitation of the Data—Testing done prior to the 1980 and 1990 censuses indicated that the number of condominiums may be slightly overstated.

Comparability—In 1970, condominiums were grouped together with cooperative housing units, and the data were reported only for owner-occupied cooperatives and condominiums. Beginning in 1980, the census identified all condominium units and the data were shown for renter-occupied and vacant year-round condominiums as well as owner occupied. In 1970 and 1980, the question on condominiums was asked on a 100-percent basis. In 1990, it was asked on a sample basis.

CONTRACT RENT

The data on contract rent (also referred to as "rent asked" for vacant units) were obtained from questionnaire item H7a, which was asked at all occupied housing units that were rented for cash rent and all vacant housing units that were for rent at the time of enumeration.

Housing units that are renter occupied without payment of cash rent are shown separately as "No cash rent" in census data products. The unit may be owned by friends or relatives who live elsewhere and who allow occupancy without charge. Rent-free houses or apartments may be provided to compensate caretakers, ministers, tenant farmers, sharecroppers, or others.

Contract rent is the monthly rent agreed to or contracted for, regardless of any furnishings, utilities, fees, meals, or services that may be included. For vacant units, it is the monthly rent asked for the rental unit at the time of enumeration.

If the contract rent includes rent for a business unit or for living quarters occupied by another household, the respondent was instructed to report that part of the rent estimated to be for his or her unit only. Respondents were asked to report rent only for the housing unit enumerated and to exclude any rent paid for additional units or for business premises.

If a renter pays rent to the owner of a condominium or cooperative, and the condominium fee or cooperative carrying charge is also paid by the renter to the owner, the respondent was instructed to include the fee or carrying charge.

If a renter receives payments from lodgers or roomers who are listed as members of the household, the respondent was instructed to report the rent without deduction for any payments received from the lodgers or roomers. The respondent was instructed to report the rent agreed to or contracted for even if paid by someone else such as friends or relatives living elsewhere, or a church or welfare agency.

In some tabulations, contract rent is presented for all renter-occupied housing units, as well as specified renter-occupied and vacant-for-rent units. Specified renter-occupied and specified vacant-for-rent units exclude one-family houses on 10 or more acres. (For more information on rent, see the discussion under "Gross Rent.")

Median and Quartile Contract Rent—The median divides the rent distribution into two equal parts. Quartiles divide the rent distribution into four equal parts. In computing median and quartile contract rent, units reported as "No

cash rent" are excluded. Median and quartile rent calculations are rounded to the nearest whole dollar. (For more information on medians and quartiles, see the discussion under "Derived Measures.")

Aggregate Contract Rent—To calculate aggregate contract rent, the amount assigned for the category "Less than $80" is $50. The amount assigned to the category "$1,000 or more" is $1,250. Mean contract rent is rounded to the nearest whole dollar. (For more information on aggregates and means, see the discussion under "Derived Measures.")

Limitation of the Data—In the 1970 and 1980 censuses, contract rent for vacant units had high allocation rates, about 35 percent.

Comparability—Data on this item have been collected since 1930. For 1990, quartiles were added because the range of rents and values in the United States has increased in recent years. Upper and lower quartiles can be used to note large rent and value differences among various geographic areas.

DURATION OF VACANCY

The data for duration of vacancy (also referred to as "months vacant") were obtained from questionnaire item D, which was completed by census enumerators. The statistics on duration of vacancy refer to the length of time (in months and years) between the date the last occupants moved from the unit and the time of enumeration. The data, therefore, do not provide a direct measure of the total length of time units remain vacant.

For newly constructed units which have never been occupied, the duration of vacancy is counted from the date construction was completed. For recently converted or merged units, the time is reported from the date conversion or merger was completed. Units occupied by an entire household with a usual home elsewhere are assigned to the "Less than 1 month" interval.

Comparability—Similar data have been collected since 1960. In 1970 and 1980, these data were shown only for year-round vacant housing units. In 1990, these data are shown for all vacant housing units.

FARM RESIDENCE

The data on farm residence were obtained from questionnaire items H19a and H19b. An occupied one-family house or mobile home is classified as a farm residence if: (1) the housing unit is located on a property of 1 acre or more, and (2) at least $1,000 worth of agricultural products were sold from the property in 1989. Group quarters and housing units that are in multi-unit buildings or vacant are not included as farm residences.

A one-family unit occupied by a tenant household paying cash rent for land and buildings is enumerated as a farm residence only if sales of agricultural products from its yard (as opposed to the general property on which it is located) amounted to at least $1,000 in 1989. A one-family unit occupied by a tenant household that does not pay cash rent is enumerated as a farm residence if the remainder of the farm (including its yard) qualifies as a farm.

Farm residence is provided as an independent data item only for housing units located in rural areas. It may be derived for housing units in urban areas from the data items on acreage and sales of agricultural products on the public-use microdata sample (PUMS) files. (For more information on PUMS, see Appendix F, Data Products and User Assistance.)

The farm population consists of persons in households living in farm residences. Some persons who are counted on a property classified as a farm (including in some cases farm workers) are excluded from the farm population. Such persons include those who reside in multi-unit buildings or group quarters.

Comparability—These are the same criteria that were used to define a farm residence in 1980. In 1960 and 1970, a farm was defined as a place of 10 or more acres with at least $50 worth of agricultural sales or a place of less than 10 acres with at least $250 worth of agricultural sales. Earlier censuses used other definitions. Note that the definition of a farm residence differs from the definition of a farm in the Census of Agriculture (*Factfinder for the Nation: Agricultural Statistics*, Bureau of the Census, 1989).

GROSS RENT

Gross rent is the contract rent plus the estimated average monthly cost of utilities (electricity, gas, and water) and fuels (oil, coal, kerosene, wood, etc.) if these are paid for by the renter (or paid for the renter by someone else). Gross rent is intended to eliminate differentials which result from varying practices with respect to the inclusion of utilities and fuels as part of the rental payment. The estimated costs of utilities and fuels are reported on a yearly basis but are converted to monthly figures for the tabulations. Renter units occupied without payment of cash rent are shown separately as "No cash rent" in the tabulations. Gross rent is calculated on a sample basis.

Comparability—Data on gross rent have been collected since 1940 for renter-occupied housing units. In 1980, costs for electricity and gas were collected as average monthly costs. In 1990, all utility and fuel costs were collected as yearly costs and divided by 12 to provide an average monthly cost.

GROSS RENT AS A PERCENTAGE OF HOUSEHOLD INCOME IN 1989

Gross rent as a percentage of household income in 1989 is a computed ratio of monthly gross rent to monthly household income (total household income in 1989 divided by 12). The ratio was computed separately for each unit and was rounded to the nearest whole percentage. Units for which no cash rent is paid and units occupied by households that reported no income or a net loss in 1989 comprise the category "Not computed." This item is calculated on a sample basis.

HOUSE HEATING FUEL

The data on house heating fuel were obtained from questionnaire item H14, which was asked at occupied housing units. This item was asked on a sample basis. The data show the type of fuel used most to heat the house or apartment.

Utility Gas—Includes gas piped through underground pipes from a central system to serve the neighborhood.

Bottled, Tank, or LP Gas—Includes liquid propane gas stored in bottles or tanks which are refilled or exchanged when empty.

Fuel Oil, Kerosene, Etc.—Includes fuel oil, kerosene, gasoline, alcohol, and other combustible liquids.

Wood—Includes purchased wood, wood cut by household members on their property or elsewhere, driftwood, sawmill or construction scraps, or the like.

Solar Energy—Includes heat provided by sunlight which is collected, stored, and actively distributed to most of the rooms.

Other Fuel—Includes all other fuels not specified elsewhere.

No Fuel Used—Includes units that do not use any fuel or that do not have heating equipment.

Comparability—Data on house heating fuel have been collected since 1940. The category, "Solar energy" is new for 1990.

INSURANCE FOR FIRE, HAZARD, AND FLOOD

The data on fire, hazard, and flood insurance were obtained from questionnaire item H22, which was asked at a sample of owner-occupied one-family houses, condominiums, and mobile homes. The statistics for this item refer to the annual premium for fire, hazard, and flood insurance on the property (land and buildings); that is, policies that protect the property and its contents against loss due to damage by fire, lightning, winds, hail, flood, explosion, and so on.

Liability policies are included only if they are paid with the fire, hazard, and flood insurance premiums and the amounts for fire, hazard, and flood cannot be separated. Premiums are included even if paid by someone outside the household or remain unpaid. When premiums are paid on other than a yearly basis, the premiums are converted to a yearly basis.

The payment for fire, hazard, and flood insurance is added to payments for real estate taxes, utilities, fuels, and mortgages (both first and junior mortgages and home equity loans) to derive "Selected Monthly Owner Costs" and "Selected Monthly Owner Costs as a Percentage of Household Income in 1989."

A separate question (H23d) determines whether insurance premiums are included in the mortgage payment to the lender(s). This makes it possible to avoid counting these premiums twice in the computations.

Comparability—Data on payment for fire and hazard insurance were collected for the first time in 1980. Flood insurance was not specifically mentioned in the wording of the question in 1980. The question was asked only at owner-occupied one-family houses. Excluded were mobile homes, condominiums, houses with a business or medical office on the property, houses on 10 or more acres, and housing units in multi-unit buildings. In 1990, the question was asked of all one-family owner-occupied houses, including houses on 10 or more acres. It also was asked at mobile homes, condominiums, and one-family houses with a business or medical office on the property.

KITCHEN FACILITIES

Data on kitchen facilities were obtained from questionnaire item H11, which was asked at both occupied and vacant housing units. A unit has complete kitchen facilities when it has all of the following: (1) an installed sink with piped water, (2) a range, cook top and convection or microwave oven, or cookstove, and (3) a refrigerator. All kitchen facilities must be located in the structure. They need not be in the same room. Portable cooking equipment is not considered a range or cookstove. An ice box is not considered to be a refrigerator.

Comparability—Data on complete kitchen facilities were collected for the first time in 1970. Earlier censuses collected data on individual components, such as kitchen sink and type of refrigeration equipment. In 1970 and 1980, data for kitchen facilities were shown only for year-round units. In 1990, data are shown for all housing units.

MEALS INCLUDED IN RENT

The data on meals included in the rent were obtained from questionnaire item H7b, which was asked of all

occupied housing units that were rented for cash and all vacant housing units that were for rent at the time of enumeration.

The statistics on meals included in rent are presented for specified renter-occupied and specified vacant-for-rent units. Specified renter-occupied and specified vacant-for-rent units exclude one-family houses on 10 or more acres. (For more information, see the discussion under "Contract Rent.")

Comparability—This is a new item in 1990. It is intended to measure "congregate" housing, which generally is considered to be housing units where the rent includes meals and other services, such as transportation to shopping and recreation.

MOBILE HOME COSTS

The data on mobile home costs were obtained from questionnaire item H26, which was asked at owner-occupied mobile homes. This item was asked on a sample basis.

These data include the total yearly costs for personal property taxes, land or site rent, registration fees, and license fees on all owner-occupied mobile homes. The instructions are to not include real estate taxes already reported in question H21.

Costs are estimated as closely as possible when exact costs are not known. Amounts are the total for an entire 12-month billing period, even if they are paid by someone outside the household or remain unpaid.

The data from this item are added to payments for mortgages, real estate taxes, fire, hazard, and flood insurance payments, utilities, and fuels to derive selected monthly owner costs for mobile homes owners.

Comparability—This item is new for 1990.

MORTGAGE PAYMENT

The data on mortgage payment were obtained from questionnaire item H23b, which was asked at owner occupied one-family houses, condominiums, and mobile homes. This item was asked on a sample basis. Question H23b provides the regular monthly amount required to be paid the lender for the first mortgage (deed of trust, contract to purchase, or similar debt) on the property. Amounts are included even if the payments are delinquent or paid by someone else. The amounts reported are included in the computation of "Selected Monthly Owner Costs" and "Selected Monthly Owner Costs as a Percentage of Household Income in 1989" for units with a mortgage.

The amounts reported include everything paid to the lender including principal and interest payments, real estate taxes, fire, hazard, and flood insurance payments, and mortgage insurance premiums. Separate questions determine whether real estate taxes and fire, hazard, and flood insurance payments are included in the mortgage payment to the lender. This makes it possible to avoid counting these components twice in the computation of "Selected Monthly Owner Costs."

Comparability—Information on mortgage payment was collected for the first time in 1980. It was collected only at owner-occupied one-family houses. Excluded were mobile homes, condominiums, houses with a business or medical office on the property, one-family houses on 10 or more acres, and housing units in multi-unit buildings. In 1990, the questions on monthly mortgage payments were asked of all owner-occupied one-family houses, including one-family houses on 10 or more acres. They were also asked at mobile homes, condominiums, and one-family houses with a business or medical office.

The 1980 census obtained total regular monthly mortgage payments, including payments on second or junior mortgages, from a single question. Two questions were used in 1990; one for regular monthly payments on first mortgages, and one for regular monthly payments on second or junior mortgages or home equity loans. (For more information, see the discussion under "Second or Junior Mortgage Payment.")

MORTGAGE STATUS

The data on mortgage status were obtained from questionnaire items H23a and H24a, which were asked at owner-occupied one-family houses, condominiums, and mobile homes. "Mortgage" refers to all forms of debt where the property is pledged as security for repayment of the debt. It includes such debt instruments as deeds of trust, trust deeds, contracts to purchase, land contracts, junior mortgages and home equity loans.

A mortgage is considered a first mortgage if it has prior claim over any other mortgage or if it is the only mortgage on the property. All other mortgages, (second, third, etc.) are considered junior mortgages. A home equity loan is generally a junior mortgage. If no first mortgage is reported, but a junior mortgage or home equity loan is reported, then the loan is considered a first mortgage.

In most census data products, the tabulations for "Selected Monthly Owner Costs" and "Selected Monthly Owner Costs as a Percentage of Household Income in 1989" usually are shown separately for units "with a mortgage" and for units "not mortgaged." The category "not mortgaged" is comprised of housing units owned free and clear of debt.

Comparability—A question on mortgage status was included in the 1940 and 1950 censuses, but not in the 1960 and 1970 censuses. The item was reinstated in 1980 along with a separate question dealing with the existence of second or junior mortgages. In 1980, the mortgage status questions were asked at owner-occupied one-family houses on less than 10 acres. Excluded were mobile homes,

condominiums, houses with a business or medical office, houses on 10 or more acres, and housing units in multi-unit buildings. In 1990, the questions were asked of all one-family owner-occupied housing units, including houses on 10 or more acres. They were also asked at mobile homes, condominiums, and houses with a business or medical office.

PERSONS IN UNIT

This item is based on the 100-percent count of persons in occupied housing units. All persons occupying the housing unit are counted, including the householder, occupants related to the householder, and lodgers, roomers, boarders, and so forth.

The data on "persons in unit" show the number of housing units occupied by the specified number of persons. The phrase "persons in unit" is used for housing tabulations, "persons in households" for population items. Figures for "persons in unit" match those for "persons in household" for 100-percent data products. In sample products, they may differ because of the weighting process.

Median Persons in Unit—In computing median persons in unit, a whole number is used as the midpoint of an interval; thus, a unit with 4 persons is treated as an interval ranging from 3.5 to 4.5 persons. Median persons is rounded to the nearest hundredth. (For more information on medians, see the discussion under "Derived Measures.")

Persons in Occupied Housing Units—This is the total population minus those persons living in group quarters. "Persons per occupied housing unit" is computed by dividing the population living in housing units by the number of occupied housing units.

PERSONS PER ROOM

"Persons per room" is obtained by dividing the number of persons in each occupied housing unit by the number of rooms in the unit. Persons per room is rounded to the nearest hundredth. The figures shown refer, therefore, to the number of occupied housing units having the specified ratio of persons per room.

Mean Persons Per Room—This is computed by dividing persons in housing units by the aggregate number of rooms. This is intended to provide a measure of utilization. A higher mean may indicate a greater degree of utilization or crowding; a low mean may indicate under-utilization. (For more information on means, see the discussion under "Derived Measures.")

PLUMBING FACILITIES

The data on plumbing facilities were obtained from questionnaire item H10, which was asked at both occupied and vacant housing units. This item was asked on a sample basis. Complete plumbing facilities include hot and cold piped water, a flush toilet, and a bathtub or shower. All three facilities must be located inside the house, apartment, or mobile home, but not necessarily in the same room. Housing units are classified as lacking complete plumbing facilities when any of the three facilities are not present.

Comparability—The 1990 data on complete plumbing facilities are not strictly comparable with the 1980 data. In 1980, complete plumbing facilities were defined as hot and cold piped water, a bathtub or shower, and a flush toilet in the housing unit for the exclusive use of the residents of that unit. In 1990, the Census Bureau dropped the requirement of exclusive use from the definition of complete plumbing facilities. Of the 2.3 million year-round housing units classified in 1980 as lacking complete plumbing for exclusive use, approximately 25 percent of these units had complete plumbing but the facilities were also used by members of another household. From 1940 to 1970, separate and more detailed questions were asked on piped water, bathing, and toilet facilities. In 1970 and 1980, the data on plumbing facilities were shown only for year-round units.

POVERTY STATUS OF HOUSEHOLDS IN 1989

The data on poverty status of households were derived from answers to the income questions. The income items were asked on a sample basis. Households are classified below the poverty level when the total 1989 income of the family or of the nonfamily householder is below the appropriate poverty threshold. The income of persons living in the household who are unrelated to the householder is not considered when determining the poverty status of a household, nor does their presence affect the household size in determining the appropriate poverty threshold. The poverty thresholds vary depending upon three criteria: size of family, number of children, and age of the family householder or unrelated individual for one and two-persons households. (For more information, see the discussion of "Poverty Status in 1989" and "Income in 1989" under Population Characteristics.)

REAL ESTATE TAXES

The data on real estate taxes were obtained from questionnaire item H21, which was asked at owner-occupied one-family houses, condominiums, and mobile homes. The statistics from this question refer to the total amount of all real estate taxes on the entire property (land and buildings) payable in 1989 to all taxing jurisdictions, including special assessments, school taxes, county taxes, and so forth.

Real estate taxes include State, local, and all other real estate taxes even if delinquent, unpaid, or paid by someone who is not a member of the household. However, taxes due from prior years are not included. If taxes are paid on other than a yearly basis, the payments are converted to a yearly basis.

The payment for real estate taxes is added to payments for fire, hazard, and flood insurance; utilities and fuels; and mortgages (both first and junior mortgages and home equity loans) to derive "Selected Monthly Owner Costs" and "Selected Monthly Owner Costs as a Percentage of Household Income in 1989." A separate question (H23c) determines whether real estate taxes are included in the mortgage payment to the lender(s). This makes it possible to avoid counting taxes twice in the computations.

Comparability—Data for real estate taxes were collected for the first time in 1980. The question was asked only at owner-occupied one-family houses. Excluded were mobile homes or trailers, condominiums, houses with a business or medical office on the property, houses on 10 or more acres, and housing units in multi-unit buildings. In 1990, the question was asked of all one-family owner-occupied houses, including houses on 10 or more acres. It also was asked at mobile homes, condominiums, and one-family houses with a business or medical office on the property.

ROOMS

The data on rooms were obtained from questionnaire item H3, which was asked at both occupied and vacant housing units. The statistics on rooms are in terms of the number of housing units with a specified number of rooms. The intent of this question is to count the number of whole rooms used for living purposes.

For each unit, rooms include living rooms, dining rooms, kitchens, bedrooms, finished recreation rooms, enclosed porches suitable for year-round use, and lodger's rooms. Excluded are strip or pullman kitchens, bathrooms, open porches, balconies, halls or foyers, half-rooms, utility rooms, unfinished attics or basements, or other unfinished space used for storage. A partially divided room is a separate room only if there is a partition from floor to ceiling, but not if the partition consists solely of shelves or cabinets.

Median Rooms—This measure divides the room distribution into two equal parts, one-half of the cases falling below the median number of rooms and one-half above the median. In computing median rooms, the whole number is used as the midpoint of the interval; thus, the category "3 rooms" is treated as an interval ranging from 2.5 to 3.5 rooms. Median rooms is rounded to the nearest tenth. (For more information on medians, see the discussion under "Derived Measures.")

Aggregate Rooms—To calculate aggregate rooms, an arbitrary value of "10" is assigned to rooms for units falling within the terminal category, "9 or more." (For more information on aggregates and means, see the discussion under "Derived Measures.")

Comparability—Data on rooms have been collected since 1940. In 1970 and 1980, these data were shown only for year-round housing units. In 1990, these data are shown for all housing units.

SECOND OR JUNIOR MORTGAGE PAYMENT

The data on second or junior mortgage payments were obtained from questionnaire items H24a and H24b, which were asked at owner-occupied one-family houses, condominiums, and mobile homes. Question H24a asks whether a second or junior mortgage or a home equity loan exists on the property. Question H24b provides the regular monthly amount required to be paid to the lender on all second or junior mortgages and home equity loans. Amounts are included even if the payments are delinquent or paid by someone else. The amounts reported are included in the computation of "Selected Monthly Owner Costs" and "Selected Monthly Owner Costs as a Percentage of Household Income in 1989" for units with a mortgage.

All mortgages other than first mortgages are classified as "junior" mortgages. A second mortgage is a junior mortgage that gives the lender a claim against the property that is second to the claim of the holder of the first mortgage. Any other junior mortgage(s) would be subordinate to the second mortgage. A home equity loan is a line of credit available to the borrower that is secured by real estate. It may be placed on a property that already has a first or second mortgage, or it may be placed on a property that is owned free and clear.

If the respondents answered that no first mortgage existed, but a second mortgage did (as in the above case with a home equity loan), a computer edit assigned the unit a first mortgage and made the first mortgage monthly payment the amount reported in the second mortgage. The second mortgage data were then made "No" in question H24a and blank in question H24b.

Comparability—The 1980 census obtained total regular monthly mortgage payments, including payments on second or junior mortgages, from one single question. Two questions were used in 1990: one for regular monthly payments on first mortgages, and one for regular monthly payments on second or junior mortgages and home equity loans.

SELECTED MONTHLY OWNER COSTS

The data on selected monthly owner costs were obtained from questionnaire items H20 through H26 for a sample of owner-occupied one-family houses, condominiums, and mobile homes. Selected monthly owner costs is the sum of payments for mortgages, deeds of trust, contracts to purchase, or similar debts on the property (including payments for the first mortgage, second or junior mortgages, and home equity loans); real estate taxes; fire, hazard, and flood insurance on the property; utilities (electricity, gas, and water); and fuels (oil, coal, kerosene, wood, etc.). It also includes, where appropriate, the monthly condominium fee for condominiums and mobile home costs (personal property taxes, site rent, registration fees, and license fees) for mobile homes.

In certain tabulations, selected monthly owner costs are presented separately for specified owner-occupied housing units (owner-occupied one-family houses on fewer than 10 acres without a business or medical office on the property), owner-occupied condominiums, and owner-occupied mobile homes. Data usually are shown separately for units "with a mortgage" and for units "not mortgaged."

Median Selected Monthly Owner Costs—This measure is rounded to the nearest whole dollar.

Comparability—The components of selected monthly owner costs were collected for the first time in 1980. The 1990 tabulations of selected monthly owner costs for specified owner-occupied housing units are virtually identical to 1980, the primary difference was the amounts of the first and second mortgages were collected in separate questions in 1990, while the amounts were collected in a single question in 1980. The component parts of the item were tabulated for mobile homes and condominiums for the first time in 1990.

In 1980, costs for electricity and gas were collected as average monthly costs. In 1990, all utility and fuel costs were collected as yearly costs and divided by 12 to provide an average monthly cost.

SELECTED MONTHLY OWNER COSTS AS A PERCENTAGE OF HOUSEHOLD INCOME IN 1989

The information on selected monthly owner costs as a percentage of household income in 1989 is the computed ratio of selected monthly owner costs to monthly household income in 1989. The ratio was computed separately for each unit and rounded to the nearest whole percentage. The data are tabulated separately for specified owner-occupied units, condominiums, and mobile homes.

Separate distributions are often shown for units "with a mortgage" and for units "not mortgaged." Units occupied by households reporting no income or a net loss in 1989 are included in the "not computed" category. (For more information, see the discussion under "Selected Monthly Owner Costs.")

Comparability—The components of selected monthly owner costs were collected for the first time in 1980. The tabulations of "Selected Monthly Owner Costs as a Percentage of Household Income in 1989" for specified owner-occupied housing units are comparable to 1980.

SEWAGE DISPOSAL

The data on sewage disposal were obtained from questionnaire item H16, which was asked at both occupied and vacant housing units. This item was asked on a sample basis. Housing units are either connected to a public sewer, to a septic tank or cesspool, or they dispose of sewage by other means. A public sewer may be operated by a government body or by a private organization. A housing unit is considered to be connected to a septic tank or cesspool when the unit is provided with an underground pit or tank for sewage disposal. The category, "Other means" includes housing units which dispose of sewage in some other way.

Comparability—Data on sewage disposal have been collected since 1940. In 1970 and 1980, data were shown only for year-round housing units. In 1990, data are shown for all housing units.

SOURCE OF WATER

The data on source of water were obtained from questionnaire item H15, which was asked at both occupied and vacant housing units. Housing units may receive their water supply from a number of sources. A common source supplying water to five or more units is classified as a "Public system or private company." The water may be supplied by a city, county, water district, water company, etc., or it may be obtained from a well which supplies water to five or more housing units. If the water is supplied from a well serving four or fewer housing units, the units are classified as having water supplied by either an "Individual drilled well" or an "Individual dug well." Drilled wells or small diameter wells are usually less than 1-1/2 feet in diameter. Dug wells are usually larger than 1-1/2 feet wide and generally hand dug. The category, "Some other source" includes water obtained from springs, creeks, rivers, lakes, cisterns, etc.

Comparability—Data on source of water have been collected since 1940. In 1970 and 1980, data were shown only for year-round housing units. In 1990, data are shown for all housing units.

TELEPHONE IN HOUSING UNIT

The data on telephones were obtained from questionnaire item H12, which was asked at occupied housing units. This item was asked on a sample basis. A telephone must be inside the house or apartment for the unit to be classified as having a telephone. Units where the respondent uses a telephone located inside the building but not in the respondent's living quarters are classified as having no telephone.

Comparability—Data on telephones in 1980 are comparable to 1990. The 1960 and 1970 censuses collected data on telephone availability. A unit was classified as having a telephone available if there was a telephone number on which occupants of the unit could be reached. The telephone could have been in another unit, in a common hall, or outside the building.

TENURE

The data for tenure were obtained from questionnaire item H4, which was asked at all occupied housing units. All occupied housing units are classified as either owner occupied or renter occupied.

Owner Occupied—A housing unit is owner occupied if the owner or co-owner lives in the unit even if it is mortgaged or not fully paid for. The owner or co-owner must live in the unit and usually is the person listed in column 1 of the questionnaire. The unit is "Owned by you or someone in this household with a mortgage or loan" if it is being purchased with a mortgage or some other debt arrangement such as a deed of trust, trust deed, contract to purchase, land contract, or purchase agreement. The unit is also considered owned with a mortgage if it is built on leased land and there is a mortgage on the unit.

A housing unit is "Owned by you or someone in this household free and clear (without a mortgage)" if there is no mortgage or other similar debt on the house, apartment, or mobile home including units built on leased land if the unit is owned outright without a mortgage. Although owner-occupied units are divided between mortgaged and owned free and clear on the questionnaire, census data products containing 100-percent data show only total owner-occupied counts. More extensive mortgage information was collected on the long-form questionnaire and are shown in census products containing sample data. (For more information, see the discussion under "Mortgage Status.")

Renter Occupied—All occupied housing units which are not owner occupied, whether they are rented for cash rent or occupied without payment of cash rent, are classified as renter occupied. "No cash rent" units are separately identified in the rent tabulations. Such units are generally provided free by friends or relatives or in exchange for services such as resident manager, caretaker, minister, or tenant farmer. Housing units on military bases also are classified in the "No cash rent" category. "Rented for cash rent" includes units in continuing care, sometimes called life care arrangements. These arrangements usually involve a contract between one or more individuals and a health services provider guaranteeing the individual shelter, usually a house or apartment, and services, such as meals or transportation to shopping or recreation.

Comparability—Data on tenure have been collected since 1890. In 1970, the question on tenure also included a category for condominium and cooperative ownership. In 1980, condominium units and cooperatives were dropped from the tenure item, and since 1980, only condominium units are identified in a separate question.

For 1990, the response categories were expanded to allow the respondent to report whether the unit was owned with a mortgage or free and clear (without a mortgage). The distinction between units owned with a mortgage and units owned free and clear was added in 1990 to improve the count of owner-occupied units. Research after the 1980 census indicated some respondents did not consider their units owned if they had a mortgage.

UNITS IN STRUCTURE

The data on units in structure (also referred to as "type of structure") were obtained from questionnaire item H2, which was asked at all housing units. A structure is a separate building that either has open spaces on all sides or is separated from other structures by dividing walls that extend from ground to roof. In determining the number of units in a structure, all housing units, both occupied and vacant, are counted. Stores and office space are excluded.

The statistics are presented for the number of housing units in structures of specified type and size, not for the number of residential buildings.

1-Unit, Detached—This is a 1-unit structure detached from any other house; that is, with open space on all four sides. Such structures are considered detached even if they have an adjoining shed or garage. A one-family house that contains a business is considered detached as long as the building has open space on all four sides. Mobile homes or trailers to which one or more permanent rooms have been added or built also are included.

1-Unit, Attached—This is a 1-unit structure that has one or more walls extending from ground to roof separating it from adjoining structures. In row houses (sometimes called townhouses), double houses, or houses attached to non-residential structures, each house is a separate, attached structure if the dividing or common wall goes from ground to roof.

2 or More Units—These are units in structures containing 2 or more housing units, further categorized as units in structures with 2, 3 or 4, 5 to 9, 10 to 19, 20 to 49, and 50 or more units.

Mobile Home or Trailer—Both occupied and vacant mobile homes to which no permanent rooms have been added are counted in this category. Mobile homes or trailers used only for business purposes or for extra sleeping space and mobile homes or trailers for sale on a dealer's lot, at the factory, or in storage are not counted in the housing inventory.

Other—This category is for any living quarters occupied as a housing unit that does not fit the previous categories. Examples that fit this category are houseboats, railroad cars, campers, and vans.

Comparability—Data on units in structure have been collected since 1940 and on mobile homes and trailers since 1950. In 1970 and 1980, these data were shown only for year-round housing units. In 1990, these data are

shown for all housing units. In 1980, the data were collected on a sample basis. The category, "Boat, tent, van, etc." was replaced in 1990 by the category "Other." In some areas, the proportion of units classified as "Other" is far larger than the number of units that were classified as "Boat, tent, van, etc." in 1980.

USUAL HOME ELSEWHERE

The data for usual home elsewhere are obtained from questionnaire item B, which was completed by census employees. A housing unit temporarily occupied at the time of enumeration entirely by persons with a usual residence elsewhere is classified as vacant. The occupants are classified as having a "Usual home elsewhere" and are counted at the address of their usual place of residence. Typical examples are people in a vacation home, persons renting living quarters temporarily for work, and migrant workers.

Limitation of the Data—Evidence from previous censuses suggests that in some areas enumerators marked units as "vacant—usual home elsewhere" when they should have marked "vacant—regular."

Comparability—Data for usual home elsewhere was tabulated for the first time in 1980.

UTILITIES

The data on utility costs were obtained from questionnaire items H20a through H20d, which were asked of occupied housing units. These items were asked on a sample basis.

Questions H20a through H20d asked for the yearly cost of utilities (electricity, gas, water) and other fuels (oil, coal, wood, kerosene, etc.). For the tabulations, these yearly amounts are divided by 12 to derive the average monthly cost and are then included in the computation of "Gross Rent," "Gross Rent as a Percentage of Household Income in 1989," "Selected Monthly Owner Costs," and "Selected Monthly Owner Costs as a Percentage of Household Income in 1989."

Costs are recorded if paid by or billed to occupants, a welfare agency, relatives, or friends. Costs that are paid by landlords, included in the rent payment, or included in condominium or cooperative fees are excluded.

Limitation of the Data—Research has shown that respondents tended to overstate their expenses for electricity and gas when compared to utility company records. There is some evidence that this overstatement is reduced when yearly costs are asked rather than monthly costs. Caution should be exercised in using these data for direct analysis because costs are not reported for certain kinds of units such as renter-occupied units with all utilities included in the rent and owner-occupied condominium units with utilities included in the condominium fee.

Comparability—The data on utility costs have been collected since 1980 for owner-occupied housing units, and since 1940 for renter-occupied housing units. In 1980, costs for electricity and gas were collected as average monthly costs. In 1990, all utility and fuel costs were collected as yearly costs and divided by 12 to provide an average monthly cost.

VACANCY STATUS

The data on vacancy status were obtained from questionnaire item C1, which was completed by census enumerators. Vacancy status and other characteristics of vacant units were determined by enumerators obtaining information from landlords, owners, neighbors, rental agents, and others. Vacant units are subdivided according to their housing market classification as follows:

For Rent—These are vacant units offered "for rent," and vacant units offered either "for rent" or "for sale."

For Sale Only—These are vacant units being offered "for sale only," including units in cooperatives and condominium projects if the individual units are offered "for sale only."

Rented or Sold, Not Occupied—If any money rent has been paid or agreed upon but the new renter has not moved in as of the date of enumeration, or if the unit has recently been sold but the new owner has not yet moved in, the vacant unit is classified as "rented or sold, not occupied."

For Seasonal, Recreational, or Occasional Use—These are vacant units used or intended for use only in certain seasons or for weekend or other occasional use throughout the year.

Seasonal units include those used for summer or winter sports or recreation, such as beach cottages and hunting cabins. Seasonal units also may include quarters for such workers as herders and loggers. Interval ownership units, sometimes called shared-ownership or time-sharing condominiums, also are included here.

For Migrant Workers—These include vacant units intended for occupancy by migratory workers employed in farm work during the crop season. (Work in a cannery, a freezer plant, or a food-processing plant is not farm work.)

Other Vacant—If a vacant unit does not fall into any of the classifications specified above, it is classified as "other vacant." For example, this category includes units held for occupancy by a caretaker or janitor, and units held for personal reasons of the owner.

Homeowner Vacancy Rate—This is the percentage relationship between the number of vacant units for sale and the total homeowner inventory. It is computed by dividing the number of vacant units for sale only by the sum of the owner-occupied units and the number of vacant units that are for sale only.

Rental Vacancy Rate—This is the percentage relationship of the number of vacant units for rent to the total rental inventory. It is computed by dividing the number of vacant units for rent by the sum of the renter-occupied units and the number of vacant units for rent.

Comparability—Data on vacancy status have been collected since 1940. For 1990, the category, "seasonal/recreational/occasional use" combined vacant units classified in 1980 as "seasonal or migratory" and "held for occasional use." Also, in 1970 and 1980, housing characteristics generally were presented only for year-round units. In 1990, housing characteristics are shown for all housing units.

VALUE

The data on value (also referred to as "price asked" for vacant units) were obtained from questionnaire item H6, which was asked at housing units that were owned, being bought, or vacant for sale at the time of enumeration. Value is the respondent's estimate of how much the property (house and lot, mobile home and lot, or condominium unit) would sell for if it were for sale. If the house or mobile home was owned or being bought, but the land on which it sits was not, the respondent was asked to estimate the combined value of the house or mobile home and the land. For vacant units, value was the price asked for the property.

Value was tabulated separately for all owner-occupied and vacant-for-sale housing units, owner-occupied and vacant-for-sale mobile homes or trailers, and specified owner-occupied and specified vacant-for-sale housing units. Specified owner-occupied and specified vacant-for-sale housing units include only one-family houses on fewer than 10 acres without a business or medical office on the property. The data for "specified units" exclude mobile homes, houses with a business or medical office, houses on 10 or more acres, and housing units in multi-unit buildings.

Median and Quartile Value—The median divides the value distribution into two equal parts. Quartiles divide the value distribution into four equal parts. These measures are rounded to the nearest hundred dollars. (For more information on medians and quartiles, see the discussion under "Derived Measures.")

Aggregate Value—To calculate aggregate value, the amount assigned for the category "Less than $10,000" is $9,000. The amount assigned to the category "$500,000 or more" is $600,000. Mean value is rounded to the nearest hundred dollars. (For more information on aggregates and means, see the discussion under "Derived Measures.")

Comparability—In 1980, value was asked only at owner-occupied or vacant-for-sale one-family houses on fewer than 10 acres with no business or medical office on the property and at all owner-occupied or vacant-for-sale condominium housing units. Mobile homes were excluded. Value data were presented for specified owner-occupied housing units, specified vacant-for-sale-only housing units, and owner-occupied condominium housing units.

In 1990, the question was asked at all owner-occupied or vacant-for-sale-only housing units with no exclusions. Data presented for specified owner-occupied and specified vacant-for-sale-only housing units will include one-family condominium houses but not condominiums in multi-unit structures since condominium units are now identified only in long-form questionnaires.

For 1990, quartiles have been added because the range of values and rents in the United States has increased in recent years. Upper and lower quartiles can be used to note large value and rent differences among various geographic areas.

VEHICLES AVAILABLE

The data on vehicles available were obtained from questionnaire item H13, which was asked at occupied housing units. This item was asked on a sample basis. These data show the number of households with a specified number of passenger cars, vans, and pickup or panel trucks of one-ton capacity or less kept at home and available for the use of household members. Vehicles rented or leased for one month or more, company vehicles, and police and government vehicles are included if kept at home and used for nonbusiness purposes. Dismantled or immobile vehicles are excluded. Vehicles kept at home but used only for business purposes also are excluded.

Vehicles Per Household—This is computed by dividing aggregate vehicles available by the number of occupied housing units.

Limitation of the Data—The 1980 census evaluations showed that the number of automobiles was slightly overreported; the number of vans and trucks slightly underreported. The statistics do not measure the number of vehicles privately owned or the number of households owning vehicles.

Comparability—Data on automobiles available were collected from 1960 to 1980. In 1980, a separate question also was asked on the number of trucks and vans. The data on automobiles and trucks and vans were presented

separately and also as a combined vehicles available tabulation. The 1990 data are comparable to the 1980 vehicles available tabulations.

YEAR HOUSEHOLDER MOVED INTO UNIT

The data on year householder moved into unit were obtained from questionnaire item H8, which was asked at occupied housing units. This item was asked on a sample basis. These data refer to the year of the latest move by the householder. If a householder moved back into a housing unit he or she previously occupied, the year of the latest move was reported. If the householder moved from one apartment to another within the same building, the year the householder moved into the present apartment was reported. The intent is to establish the year the present occupancy by the householder began. The year that the householder moved in is not necessarily the same year other members of the household moved, although in the great majority of cases an entire household moves at the same time.

Comparability—In 1960 and 1970, this question was asked of every person and included in population reports. This item in housing tabulations refers to the year the householder moved in. In 1980 and 1990, the question was asked only of the householder.

YEAR STRUCTURE BUILT

The data on year structure built were obtained from questionnaire item H17, which was asked at both occupied and vacant housing units. This item was asked on a sample basis. Data on year structure built refer to when the building was first constructed, not when it was remodeled, added to, or converted. For housing units under construction that met the housing unit definition—that is, all exterior windows, doors, and final usable floors were in place—the category "1989 or March 1990" was used. For a houseboat or a mobile home or trailer, the manufacturer's model year was assumed to be the year built. The figures shown in census data products relate to the number of units built during the specified periods that were still in existence at the time of enumeration.

Median Year Structure Built—The median divides the distribution into two equal parts. The median is rounded to the nearest calendar year. Median age of housing can be obtained by subtracting median year structure built from 1990. For example, if the median year structure built is 1957, the median age of housing in that area is 33 years (1990 minus 1957).

Limitation of the Data—Data on year structure built are more susceptible to errors of response and nonreporting than data on many other items because respondents must rely on their memory or on estimates by persons who have lived in the neighborhood a long time. Available evidence indicates there is underreporting in the older-year-structure-built categories, especially "Built in 1939 or earlier." The introduction of the "Don't know" category (see the discussion on "Comparability") may have resulted in relatively higher allocation rates. Data users should refer to the discussion in Appendix C, Accuracy of the Data, and to the allocation tables.

Comparability—Data on year structure built were collected for the first time in the 1940 census. Since then, the response categories have been modified to accommodate the 10-year period between each census. In 1990, the category, "Don't Know," was added in an effort to minimize the response error mentioned in the paragraph above on limitation of the data.

DERIVED MEASURES

Census data products include various derived measures, such as medians, means, and percentages, as well as certain rates and ratios. Derived measures that round to less than 0.1 are not shown but indicated as zero. In printed reports, zero is indicated by a dash (-).

Interpolation

Interpolation frequently is used in calculating medians or quartiles based on interval data and in approximating standard errors from tables. Linear interpolation is used to estimate values of a function between two known values. "Pareto interpolation" is an alternative to linear interpolation. It is used by the Census Bureau in calculating median income within intervals wider than $2,500. In Pareto interpolation, the median is derived by interpolating between the logarithms of the upper and lower income limits of the median category.

Mean

This measure represents an arithmetic average of a set of values. It is derived by dividing the sum of a group of numerical items (or aggregate) by the total number of items. Aggregates are used in computing mean values. For example, mean family income is obtained by dividing the aggregate of all income reported by persons in families by the total number of families. (Additional information on means and aggregates is included in the separate explanations of many population and housing subjects.)

Median

This measure represents the middle value in a distribution. The median divides the total frequency into two equal parts: one-half of the cases fall below the median and one-half of the cases exceed the median. The median is

computed on the basis of the distribution as tabulated, which is sometimes more detailed than the distribution shown in specific census publications and other data products.

In reports, if the median falls within the upper interval of the tabulation distribution, the median is shown as the initial value of the interval followed by a plus sign (+); if within the lower interval, the median is shown as the upper value of the category followed by a minus sign (–). For summary tape files, if the median falls within the upper or lower interval, it is set to a specified value. (Additional information on medians is included in the separate explanations of many population and housing subjects.)

Percentages, Rates, and Ratios

These measures are frequently presented in census products to compare two numbers or two sets of measurements. These comparisons are made in two ways: (1) subtraction, which provides an absolute measure of the difference between two items, and (2) the quotient of two numbers, which provides a relative measure of difference.

Quartile

This measure divides a distribution into four equal parts. The first quartile (or lower quartile) is the value that defines the upper limit of the lowest one-quarter of the cases. The second quartile is the median. The third quartile (or upper quartile) defines the lower limit of the upper one-quarter of the cases in the distribution. The difference between the upper and lower quartiles is called the interquartile range. This interquartile range is less affected by wide variations than is the mean. Quartiles are presented for certain financial characteristics such as housing value and rent.

APPENDIX C.
Accuracy of the Data

CONTENTS

Confidentiality of the Data C-1
Editing of Unacceptable Data C-9
Errors in the Data C-2
Estimation Procedure C-5
Sample Design C-1

INTRODUCTION

The data contained in this data product are based on the 1990 census sample. The data are estimates of the actual figures that would have been obtained from a complete count. Estimates derived from a sample are expected to be different from the 100-percent figures because they are subject to sampling and nonsampling errors. Sampling error in data arises from the selection of persons and housing units to be included in the sample. Nonsampling error affects both sample and 100-percent data, and is introduced as a result of errors that may occur during the collection and processing phases of the census. Provided below is a detailed discussion of both types of errors and a description of the estimation procedures.

SAMPLE DESIGN

Every person and housing unit in the United States was asked certain basic demographic and housing questions (for example, race, age, marital status, housing value, or rent). A sample of these persons and housing units was asked more detailed questions about such items as income, occupation, and housing costs in addition to the basic demographic and housing information. The primary sampling unit for the 1990 census was the housing unit, including all occupants. For persons living in group quarters, the sampling unit was the person. Persons in group quarters were sampled at a 1-in-6 rate.

The sample designation method depended on the data collection procedures. Approximately 95 percent of the population was enumerated by the mailback procedure. In these areas, the Bureau of the Census either purchased a commercial mailing list, which was updated by the United States Postal Service and Census Bureau field staff, or prepared a mailing list by canvassing and listing each address in the area prior to Census Day. These lists were computerized and the appropriate units were electronically designated as sample units. The questionnaires were either mailed or hand-delivered to the addresses with instructions to complete and mail back the form.

Housing units in governmental units with a precensus (1988) estimated population of fewer than 2,500 persons were sampled at 1-in-2. Governmental units were defined for sampling purposes as all incorporated places, all counties, all county equivalents such as parishes in Louisiana, and all minor civil divisions in Connecticut, Maine, Massachusetts, Michigan, Minnesota, New Hampshire, New Jersey, New York, Pennsylvania, Rhode Island, Vermont, and Wisconsin. Housing units in census tracts and block numbering areas (BNA's) with a precensus housing unit count below 2,000 housing units were sampled at 1-in-6 for those portions not in small governmental units (governmental units with a population less than 2,500). Housing units within census tracts and BNA's with 2,000 or more housing units were sampled at 1-in-8 for those portions not in small governmental units.

In list/enumerate areas (about 5 percent of the population), each enumerator was given a blank address register with designated sample lines. Beginning about Census Day, the enumerator systematically canvassed an assigned area and listed all housing units in the address register in the order they were encountered. Completed questionnaires, including sample information for any housing unit listed on a designated sample line, were collected. For all governmental units with fewer than 2,500 persons in list/enumerate areas, a 1-in-2 sampling rate was used. All other list/enumerate areas were sampled at 1-in-6.

Housing units in American Indian reservations, tribal jurisdiction statistical areas, and Alaska Native villages were sampled according to the same criteria as other governmental units, except the sampling rates were based on the size of the American Indian and Alaska Native population in those areas as measured in the 1980 census. Trust lands were sampled at the same rate as their associated American Indian reservations. Census designated places in Hawaii were sampled at the same rate as governmental units because the Census Bureau does not recognize incorporated places in Hawaii.

The purpose of using variable sampling rates was to provide relatively more reliable estimates for small areas and decrease respondent burden in more densely populated areas while maintaining data reliability. When all sampling rates were taken into account across the Nation, approximately one out of every six housing units in the Nation was included in the 1990 census sample.

CONFIDENTIALITY OF THE DATA

To maintain the confidentiality required by law (Title 13, United States Code), the Bureau of the Census applies a confidentiality edit to the 1990 census data to assure that

published data do not disclose information about specific individuals, households, or housing units. As a result, a small amount of uncertainty is introduced into the estimates of census characteristics. The sample itself provides adequate protection for most areas for which sample data are published since the resulting data are estimates of the actual counts; however, small areas require more protection. The edit is controlled so that the basic structure of the data is preserved.

The confidentiality edit is implemented by selecting a small subset of individual households from the internal sample data files and blanking a subset of the data items on these household records. Responses to those data items were then imputed using the same imputation procedures that were used for nonresponse. A larger subset of households is selected for the confidentiality edit for small areas to provide greater protection for these areas. The editing process is implemented in such a way that the quality and usefulness of the data were preserved.

ERRORS IN THE DATA

Since statistics in this data product are based on a sample, they may differ somewhat from 100-percent figures that would have been obtained if all housing units, persons within those housing units, and persons living in group quarters had been enumerated using the same questionnaires, instructions, enumerators, etc. The sample estimate also would differ from other samples of housing units, persons within those housing units, and persons living in group quarters. The deviation of a sample estimate from the average of all possible samples is called the sampling error. The standard error of a sample estimate is a measure of the variation among the estimates from all the possible samples and thus is a measure of the precision with which an estimate from a particular sample approximates the average result of all possible samples. The sample estimate and its estimated standard error permit the construction of interval estimates with prescribed confidence that the interval includes the average result of all possible samples. Described below is the method of calculating standard errors and confidence intervals for the data in this product.

In addition to the variability which arises from the sampling procedures, both sample data and 100-percent data are subject to nonsampling error. Nonsampling error may be introduced during any of the various complex operations used to collect and process census data. For example, operations such as editing, reviewing, or handling questionnaires may introduce error into the data. A detailed discussion of the sources of nonsampling error is given in the section on "Control of Nonsampling Error" in this appendix.

Nonsampling error may affect the data in two ways. Errors that are introduced randomly will increase the variability of the data and should therefore be reflected in the standard error. Errors that tend to be consistent in one direction will make both sample and 100-percent data biased in that direction. For example, if respondents consistently tend to under-report their income, then the resulting counts of households or families by income category will tend to be understated for the higher income categories and overstated for the lower income categories. Such biases are not reflected in the standard error.

Calculation of Standard Errors

Totals and Percentages—Tables A through C in this appendix contain the information necessary to calculate the standard errors of sample estimates in this data product. To calculate the standard error, it is necessary to know the basic standard error for the characteristic (given in table A or B) that would result under a simple random sample design (of persons, households, or housing units) and estimation technique; the design factor for the particular characteristic estimated (given in table C); and the number of persons or housing units in the tabulation area and the percent of these in the sample. For machine-readable products, the percent-in-sample is included in a data matrix on the file for each tabulation area. In printed reports, the percent-in-sample is provided in data tables at the end of the statistical tables that compose the report. The design factors reflect the effects of the actual sample design and complex ratio estimation procedure used for the 1990 census. Tape purchasers will receive table C, the table of design factors, as a supplement to the technical documentation. Table C is included in this appendix for printed reports.

The steps given below should be used to calculate the standard error of an estimate of a total or a percentage contained in this product. A percentage is defined here as a ratio of a numerator to a denominator where the numerator is a subset of the denominator. For example, the proportion of Black teachers is the ratio of Black teachers to all teachers.

1. Obtain the standard error from table A or B (or use the formula given below the table) for the estimated total or percentage, respectively.
2. Find the geographic area to which the estimate applies in the appropriate percent-in-sample table or appropriate matrix, and obtain the person or housing unit "percent-in-sample" figure for this area. Use the person "percent-in-sample" figure for person and family characteristics. Use the housing unit "percent-in-sample" figure for housing unit characteristics.
3. Use table C to obtain the design factor for the characteristic (for example, employment status, school enrollment) and the range that contains the percent-in-sample with which you are working. Multiply the basic standard error by this factor.

The unadjusted standard errors of zero estimates or of very small estimated totals or percentages will approach zero. This is also the case for very large percentages or

estimated totals that are close to the size of the tabulation areas to which they correspond. Nevertheless, these estimated totals and percentages still are subject to sampling and nonsampling variability, and an estimated standard error of zero (or a very small standard error) is not appropriate. For estimated percentages that are less than 2 or greater than 98, use the basic standard errors in table B that appear in the "2 or 98" row. For an estimated total that is less than 50 or within 50 of the total size of the tabulation area, use a basic standard error of 16.

An illustration of the use of the tables is given in the section entitled "Use of Tables to Compute Standard Errors."

Sums and Differences—The standard errors estimated from these tables are not directly applicable to sums of and differences between two sample estimates. To estimate the standard error of a sum or difference, the tables are to be used somewhat differently in the following three situations:

1. For the sum of or difference between a sample estimate and a 100-percent value, use the standard error of the sample estimate. The complete count value is not subject to sampling error.

2. For the sum of or difference between two sample estimates, the appropriate standard error is approximately the square root of the sum of the two individual standard errors squared; that is, for standard errors:

   $SE_{\hat{X}}$ and $SE_{\hat{Y}}$ of estimates $\hat{X}$ and $\hat{Y}$:

   $$SE_{(\hat{X}+\hat{Y})} = SE_{(\hat{X}-\hat{Y})} = \sqrt{(SE_{\hat{X}})^2 + (SE_{\hat{Y}})^2}$$

   This method, however, will underestimate (overestimate) the standard error if the two items in a sum are highly positively (negatively) correlated or if the two items in a difference are highly negatively (positively) correlated. This method may also be used for the difference between (or sum of) sample estimates from two censuses or from a census sample and another survey. The standard error for estimates not based on the 1990 census sample must be obtained from an appropriate source outside of this appendix.

3. For the differences between two estimates, one of which is a subclass of the other, use the tables directly where the calculated difference is the estimate of interest. For example, to determine the estimate of non-Black teachers, one may subtract the estimate of Black teachers from the estimate of total teachers. To determine the standard error of the estimate of non-Black teachers apply the above formula directly.

Ratios—Frequently, the statistic of interest is the ratio of two variables, where the numerator is not a subset of the denominator. For example, the ratio of teachers to students in public elementary schools. The standard error of the ratio between two sample estimates is estimated as follows:

1. If the ratio is a proportion, then follow the procedure outlined for "Totals and Percentages."

2. If the ratio is not a proportion, then approximate the standard error using the formula below.

$$SE_{(\hat{X}/\hat{Y})} = \frac{\hat{X}}{\hat{Y}}\sqrt{\frac{(SE_{\hat{X}})^2}{\hat{X}^2} + \frac{(SE_{\hat{Y}})^2}{\hat{Y}^2}}$$

Medians—For the standard error of the median of a characteristic, it is necessary to examine the distribution from which the median is derived, as the size of the base and the distribution itself affect the standard error. An approximate method is given here. As the first step, compute one-half of the number on which the median is based (refer to this result as N/2). Treat N/2 as if it were an ordinary estimate and obtain its standard error as instructed above. Compute the desired confidence interval about N/2. Starting with the lowest value of the characteristic, cumulate the frequencies in each category of the characteristic until the sum equals or first exceeds the lower limit of the confidence interval about N/2. By linear interpolation, obtain a value of the characteristic corresponding to this sum. This is the lower limit of the confidence interval of the median. In a similar manner, continue cumulating frequencies until the sum equals or exceeds the count in excess of the upper limit of the interval about N/2. Interpolate as before to obtain the upper limit of the confidence interval for the estimated median.

When interpolation is required in the upper open-ended interval of a distribution to obtain a confidence bound, use 1.5 times the lower limit of the open-ended confidence interval as the upper limit of the open-ended interval.

Confidence Intervals

A sample estimate and its estimated standard error may be used to construct confidence intervals about the estimate. These intervals are ranges that will contain the average value of the estimated characteristic that results over all possible samples, with a known probability. For example, if all possible samples that could result under the 1990 census sample design were independently selected and surveyed under the same conditions, and if the estimate and its estimated standard error were calculated for each of these samples, then:

1. Approximately 68 percent of the intervals from one estimated standard error below the estimate to one estimated standard error above the estimate would contain the average result from all possible samples;

2. Approximately 90 percent of the intervals from 1.645 times the estimated standard error below the estimate to 1.645 times the estimated standard error above the estimate would contain the average result from all possible samples.

3. Approximately 95 percent of the intervals from two estimated standard errors below the estimate to two estimated standard errors above the estimate would contain the average result from all possible samples.

The intervals are referred to as 68 percent, 90 percent, and 95 percent confidence intervals, respectively.

The average value of the estimated characteristic that could be derived from all possible samples is or is not contained in any particular computed interval. Thus, we cannot make the statement that the average value has a certain probability of falling between the limits of the calculated confidence interval. Rather, one can say with a specified probability of confidence that the calculated confidence interval includes the average estimate from all possible samples (approximately the 100-percent value).

Confidence intervals also may be constructed for the ratio, sum of, or difference between two sample figures. This is done by first computing the ratio, sum, or difference, then obtaining the standard error of the ratio, sum, or difference (using the formulas given earlier), and finally forming a confidence interval for this estimated ratio, sum, or difference as above. One can then say with specified confidence that this interval includes the ratio, sum, or difference that would have been obtained by averaging the results from all possible samples.

The estimated standard errors given in this appendix do not include all portions of the variability due to nonsampling error that may be present in the data. The standard errors reflect the effect of simple response variance, but not the effect of correlated errors introduced by enumerators, coders, or other field or processing personnel. Thus, the standard errors calculated represent a lower bound of the total error. As a result, confidence intervals formed using these estimated standard errors may not meet the stated levels of confidence (i.e., 68, 90, or 95 percent). Thus, some care must be exercised in the interpretation of the data in this data product based on the estimated standard errors.

A standard sampling theory text should be helpful if the user needs more information about confidence intervals and nonsampling errors.

Use of Tables to Compute Standard Errors

The following is a hypothetical example of how to compute a standard error of a total and a percentage. Suppose a particular data table shows that for City A 9,948 persons out of all 15,888 persons age 16 years and over were in the civilian labor force. The percent-in-sample table lists City A with a percent-in-sample of 16.0 percent (Persons column). The column in table C which includes 16.0 percent-in-sample shows the design factor to be 1.1 for "Employment status."

The basic standard error for the estimated total 9,948 may be obtained from table A or from the formula given below table A. In order to avoid interpolation, the use of the formula will be demonstrated here. Suppose that the total population of City A was 21,220. The formula for the basic standard error, SE, is

$$SE(9{,}948) = \sqrt{5(9{,}948)\ (1-9{,}948/21{,}220)}$$

$$= 163 \text{ persons.}$$

The standard error of the estimated 9,948 persons 16 years and over who were in the civilian labor force is found by multiplying the basic standard error 163 by the design factor, 1.1 from table C. This yields an estimated standard error of 179 for the total number of persons 16 years and over in City A who were in the civilian labor force.

The estimated percent of persons 16 years and over who were in the civilian labor force in City A is 62.6. From table B, the unadjusted standard error is found to be approximately 0.85 percentage points. The standard error for the estimated 62.6 percent of persons 16 years and over who were in the civilian labor force is 0.85 x 1.1 = 0.94 percentage points.

A note of caution concerning numerical values is necessary. Standard errors of percentages derived in this manner are approximate. Calculations can be expressed to several decimal places, but to do so would indicate more precision in the data than is justifiable. Final results should contain no more than two decimal places when the estimated standard error is one percentage point (i.e., 1.00) or more.

In the previous example, the standard error of the 9,948 persons 16 years and over in City A who were in the civilian labor force was found to be 179. Thus, a 90 percent confidence interval for this estimated total is found to be:

$$[9{,}948 - 1.645(179)] \text{ to } [9{,}948 + 1.645(179)]$$

or

9,654 to 10,242

One can say, with about 90 percent confidence, that this interval includes the value that would have been obtained by averaging the results from all possible samples.

The following is an illustration of the calculation of standard errors and confidence intervals when a difference between two sample estimates is obtained. For example, suppose the number of persons in City B age 16 years and over who were in the civilian labor force was 9,314 and the total number of persons 16 years and over was 16,666. Further suppose the population of City B was 25,225. Thus, the estimated percentage of persons 16 years and over who were in the civilian labor force is 55.9 percent. The unadjusted standard error determined using the formula provided at the bottom of table B is 0.86

percentage points. We find that City B had a percent-in-sample of 15.7. The range which includes 15.7 percent-in-sample in table C shows the design factor to be 1.1 for "Employment Status." Thus, the approximate standard error of the percentage (55.9 percent) is 0.86 x 1.1 = 0.95 percentage points.

Now suppose that one wished to obtain the standard error of the difference between City A and City B of the percentages of persons who were 16 years and over and who were in the civilian labor force. The difference in the percentages of interest for the two cities is:

$$62.6 - 55.9 = 6.7 \text{ percent.}$$

Using the results of the previous example:

$$SE(6.7) = \sqrt{(SE(62.6))^2 + (SE(55.9))^2} = \sqrt{(0.94)^2 + (0.95)^2}$$

$$= 1.34 \text{ percentage points}$$

The 90 percent confidence interval for the difference is formed as before:

$$[6.70 - 1.645(1.34)] \text{ to } [6.70 + 1.645(1.34)]$$

or

4.50 to 8.90

One can say with 90 percent confidence that the interval includes the difference that would have been obtained by averaging the results from all possible samples.

For reasonably large samples, ratio estimates are normally distributed, particularly for the census population. Therefore, if we can calculate the standard error of a ratio estimate then we can form a confidence interval around the ratio. Suppose that one wished to obtain the standard error of the ratio of the estimate of persons who were 16 years and over and who were in the civilian labor force in City A to the estimate of persons who were 16 years and over and who were in the civilian labor force in City B. The ratio of the two estimates of interest is:

$$9948/9314 = 1.07$$

$$SE\ (1.07) = \left(\frac{9948}{9314}\right)\sqrt{\frac{179^2}{(9948)^2} + \frac{188^2}{(9314)^2}}$$

$$= .029$$

Using the results above, the 90 percent confidence interval for this ratio would be:

$$[1.07 - 1.645(.029)] \text{ to } [1.07 + 1.645(.029)]$$

or

1.02 to 1.12

ESTIMATION PROCEDURE

The estimates which appear in this publication were obtained from an iterative ratio estimation procedure (iterative proportional fitting) resulting in the assignment of a weight to each sample person or housing unit record. For any given tabulation area, a characteristic total was estimated by summing the weights assigned to the persons or housing units possessing the characteristic in the tabulation area. Estimates of family or household characteristics were based on the weight assigned to the family member designated as householder. Each sample person or housing unit record was assigned exactly one weight to be used to produce estimates of all characteristics. For example, if the weight given to a sample person or housing unit had the value 6, all characteristics of that person or housing unit would be tabulated with the weight of 6. The estimation procedure, however, did assign weights varying from person to person or housing unit to housing unit. The estimation procedure used to assign the weights was performed in geographically defined "weighting areas." Weighting areas generally were formed of contiguous geographic units which agreed closely with census tabulation areas within counties. Weighting areas were required to have a minimum sample of 400 persons. Weighting areas never crossed State or county boundaries. In small counties with a sample count below 400 persons, the minimum required sample condition was relaxed to permit the entire county to become a weighting area.

Within a weighting area, the ratio estimation procedure for persons was performed in four stages. For persons, the first stage applied 17 household-type groups. The second stage used two groups: sampling rate of 1-in-2; sampling rate less than 1-in-2. The third stage used the dichotomy householders/nonhouseholders. The fourth stage applied 180 aggregate age-sex-race-Hispanic origin categories. The stages were as follows:

PERSONS

STAGE I: TYPE OF HOUSEHOLD

Group	
	Persons in Housing Units With a Family With Own Children Under 18
1	2 persons in housing unit
2	3 persons in housing unit
3	4 persons in housing unit
4	5 to 7 persons in housing unit
5	8 or more persons in housing unit
	Persons in Housing Units With a Family Without Own Children Under 18
6-10	2 through 8 or more persons in housing unit
	Persons in All Other Housing Units
11	1 person in housing unit
12-16	2 through 8 or more persons in housing unit
	Persons in Group Quarters
17	Persons in Group Quarters

STAGE II: SAMPLING RATES

1	Sampling rate of 1-in-2
2	Sampling rate less than 1-in-2

STAGE III: HOUSEHOLDER/NONHOUSEHOLDER

1	Householder
2	Nonhouseholder

STAGE IV: AGE/SEX/RACE/HISPANIC ORIGIN

Group	
	White
	Persons of Hispanic Origin
	Male
1	0 to 4 years
2	5 to 14 years
3	15 to 19 years
4	20 to 24 years
5	25 to 34 years
6	35 to 54 years
7	55 to 64 years
8	65 to 74 years
9	75 years and over
	Female
10-18	Same age categories as groups 1 through 9.
	Persons Not of Hispanic Origin
19-36	Same sex and age categories as groups 1 through 18.
	Black
37-72	Same age/sex/Hispanic origin categories as groups 1 through 36.
	Asian or Pacific Islander
73-108	Same age/sex/Hispanic origin categories as groups 1 through 36.
	American Indian, Eskimo, or Aleut
109-144	Same age/sex/Hispanic origin categories as groups 1 through 36.
	Other Race (includes those races not listed above)
145-180	Same age/sex/Hispanic origin categories as groups 1 through 36.

Within a weighting area, the first step in the estimation procedure was to assign an initial weight to each sample person record. This weight was approximately equal to the inverse of the probability of selecting a person for the census sample.

The next step in the estimation procedure, prior to iterative proportional fitting, was to combine categories in each of the four estimation stages, when needed to increase the reliability of the ratio estimation procedure. For each stage, any group that did not meet certain criteria for the unweighted sample count or for the ratio of the 100-percent to the initially weighted sample count, was combined, or collapsed, with another group in the same stage according to a specified collapsing pattern. At the fourth stage, an additional criterion concerning the number of complete count persons in each race/Hispanic origin category was applied.

As the final step, the initial weights underwent four stages of ratio adjustment applying the grouping procedures described above. At the first stage, the ratio of the complete census count to the sum of the initial weights for each sample person was computed for each stage I group. The initial weight assigned to each person in a group was then multiplied by the stage I group ratio to produce an adjusted weight.

In stage II, the stage I adjusted weights were again adjusted by the ratio of the complete census count to the sum of the stage I weights for sample persons in each stage II group. Next, at stage III, the stage II weights were adjusted by the ratio of the complete census count to the sum of the stage II weights for sample persons in each stage III group. Finally, at stage IV, the stage III weights were adjusted by the ratio of the complete census count to the sum of the stage III weights for sample persons in each stage IV group. The four stages of ratio adjustment were performed two times (two iterations) in the order given above. The weights obtained from the second iteration for stage IV were assigned to the sample person records. However, to avoid complications in rounding for tabulated data, only whole number weights were assigned. For example, if the final weight of the persons in a particular group was 7.25 then 1/4 of the sample persons in this group were randomly assigned a weight of 8, while the remaining 3/4 received a weight of 7.

The ratio estimation procedure for housing units was essentially the same as that for persons, except that vacant units were treated differently. The occupied housing unit ratio estimation procedure was done in four stages, and the vacant housing unit ratio estimation procedure was done in a single stage. The first stage for occupied housing units applied 16 household type categories, while the second stage used the two sampling categories described above for persons. The third stage applied three units-in-structure categories; i.e. single units, multi-unit less than 10 and multi-unit 10 or more. The fourth stage could potentially use 200 tenure-race-Hispanic origin-value/rent groups. The stages for ratio estimation for housing units were as follows:

OCCUPIED HOUSING UNITS

STAGE I: TYPE OF HOUSEHOLD

Group	
	Housing Units With a Family With Own Children Under 18
1	2 persons in housing unit
2	3 persons in housing unit
3	4 persons in housing unit
4	5 to 7 persons in housing unit
5	8 or more persons in housing unit
	Housing Units With a Family Without Own Children Under 18
6-10	2 through 8 or more persons in housing unit

STAGE I: TYPE OF HOUSEHOLD—Con.

	All Other Housing Units
11	1 person in housing unit
12-16	2 through 8 or more persons in housing unit

STAGE II: SAMPLING RATE CATEGORY

1	Sampling rate of 1-in-2
2	Sampling rate less than 1-in-2

STAGE III: UNITS IN STRUCTURE

1	Single unit structure
2	Multi-unit structure consisting of fewer than 10 individual units
3	Multi-unit structure consisting of 10 or more individual units

STAGE IV: TENURE/RACE AND HISPANIC ORIGIN OF HOUSEHOLDER/VALUE OR RENT

Group	
	Owner
	White Householder
	Householder of Hispanic Origin
	Value
1	Less than $20,000
2	$20,000 to $39,999
3	$40,000 to $59,999
4	$60,000 to $79,999
5	$80,000 to $99,999
6	$100,000 to $149,999
7	$150,000 to $249,999
8	$250,000 to $299,999
9	$300,000 or more
10	Other[1]
	Householder Not of Hispanic Origin
11-20	Same value categories as groups 1 through 10
	Black Householder
21-40	Same Hispanic origin/value categories as groups 1 through 20
	Asian or Pacific Islander Householder
41-60	Same Hispanic origin/value categories as groups 1 through 20
	American Indian, Eskimo, or Aleut Householder
61-80	Same Hispanic origin/value categories as groups 1 through 20
	Householder of Other Race
81-100	Same Hispanic origin/value categories as groups 1 through 20
	Renter
	White Householder
	Householder of Hispanic origin
	Rent
101	Less than $100
102	$100 to $199
103	$200 to $299
104	$300 to $399
105	$400 to $499
106	$500 to $599
107	$600 to $749
108	$750 to $999
109	$1,000 or more
110	No cash rent
	Householder Not of Hispanic Origin
111-120	Same rent categories as groups 101 through 110
	Black Householder
121-140	Same Hispanic origin/rent categories as groups 101 through 120
	Asian or Pacific Islander Householder
141-160	Same Hispanic origin/rent categories as groups 101 through 120
	American Indian, Eskimo, or Aleut Householder
161-180	Same Hispanic origin/rent categories as groups 101 through 120
	Householder of Other Race
181-200	Same Hispanic origin/rent categories as groups 101 through 120
	Vacant Housing Units
1	Vacant for rent
2	Vacant for sale
3	Other vacant

[1]Value of units in this category results from other factors besides housing value alone, for example, inclusion of more than 10 acres of land, or presence of a business establishment on the premises.

The estimates produced by this procedure realize some of the gains in sampling efficiency that would have resulted if the population had been stratified into the ratio estimation groups before sampling, and if the sampling rate had been applied independently to each group. The net effect is a reduction in both the standard error and the possible bias of most estimated characteristics to levels below what would have resulted from simply using the initial, unadjusted weight. A by-product of this estimation procedure is that the estimates from the sample will, for the most part, be consistent with the complete count figures for the population and housing unit groups used in the estimation procedure.

Control of Nonsampling Error

As mentioned earlier, both sample and 100-percent data are subject to nonsampling error. This component of error could introduce serious bias into the data, and the total error could increase dramatically over that which would result purely from sampling. While it is impossible to completely eliminate nonsampling error from an operation as large and complex as the decennial census, the Bureau of the Census attempted to control the sources of such error during the collection and processing operations. Described below are the primary sources of nonsampling error and the programs instituted for control of this error. The success of these programs, however, was contingent upon how well the instructions actually were carried out during the census. As part of the 1990 census evaluation program, both the effects of these programs and the amount of error remaining after their application will be evaluated.

Undercoverage—It is possible for some households or persons to be missed entirely by the census. The undercoverage of persons and housing units can introduce biases into the data.

Several coverage improvement programs were implemented during the development of the census address list and census enumeration and processing to minimize undercoverage of the population and housing units. These programs were developed based on experience from the 1980 census and results from the 1990 census testing cycle. In developing and updating the census address list, the Census Bureau used a variety of specialized procedures in different parts of the country.

- In the large urban areas, the Census Bureau purchased and geocoded address lists. Concurrent with geocoding, the United States Postal Service (USPS) reviewed and updated this list. After the postal check, census enumerators conducted a dependent canvass and update operation. In the fall of 1989, local officials were given the opportunity to examine block counts of address listings (local review) and identify possible errors. Prior to mailout, the USPS conducted a final review.
- In small cities, suburban areas, and selected rural parts of the country, the Census Bureau created the address list through a listing operation. The USPS reviewed and updated this list, and the Census Bureau reconciled USPS corrections and updated through a field operation. In the fall of 1989, local officials participated in reviewing block counts of address listings. Prior to mailout, the USPS conducted a final review.
- The Census Bureau (rather than the USPS) conducted a listing operation in the fall of 1989 and delivered census questionnaires in selected rural and seasonal housing areas in March of 1990. In some inner-city public housing developments, whose addresses had been obtained via the purchased address list noted above, census questionnaires were also delivered by Census Bureau enumerators.

Coverage improvement programs continued during and after mailout. A recheck of units initially classified as vacant or nonexistent improved further the coverage of persons and housing units. All local officials were given the opportunity to participate in a post-census local review, and census enumerators conducted an additional recanvass. In addition, efforts were made to improve the coverage of unique population groups, such as the homeless and parolees/probationers. Computer and clerical edits and telephone and personal visit followup also contributed to improved coverage.

More extensive discussion of the programs implemented to improve coverage will be published by the Census Bureau when the evaluation of the coverage improvement program is completed.

Respondent and Enumerator Error—The person answering the questionnaire or responding to the questions posed by an enumerator could serve as a source of error, although the questions were phrased as clearly as possible based on precensus tests, and detailed instructions for completing the questionnaire were provided to each household. In addition, respondents' answers were edited for completeness and consistency, and problems were followed up as necessary.

The enumerator may misinterpret or otherwise incorrectly record information given by a respondent; may fail to collect some of the information for a person or household; or may collect data for households that were not designated as part of the sample. To control these problems, the work of enumerators was monitored carefully. Field staff were prepared for their tasks by using standardized training packages that included hands-on experience in using census materials. A sample of the households interviewed by enumerators for nonresponse were reinterviewed to control for the possibility of data for fabricated persons being submitted by enumerators. Also, the estimation procedure was designed to control for biases that would result from the collection of data from households not designated for the sample.

Processing Error—The many phases involved in processing the census data represent potential sources for the introduction of nonsampling error. The processing of the census questionnaires includes the field editing, followup, and transmittal of completed questionnaires; the manual coding of write-in responses; and the electronic data processing. The various field, coding and computer operations undergo a number of quality control checks to insure their accurate application.

Nonresponse—Nonresponse to particular questions on the census questionnaire allows for the introduction of bias into the data, since the characteristics of the nonrespondents have not been observed and may differ from those reported by respondents. As a result, any imputation procedure using respondent data may not completely

reflect this difference either at the elemental level (individual person or housing unit) or on the average. Some protection against the introduction of large biases is afforded by minimizing nonresponse. In the census, nonresponse was reduced substantially during the field operations by the various edit and followup operations aimed at obtaining a response for every question. Characteristics for the nonresponses remaining after this operation were imputed by the computer by using reported data for a person or housing unit with similar characteristics.

EDITING OF UNACCEPTABLE DATA

The objective of the processing operation is to produce a set of data that describes the population as accurately and clearly as possible. To meet this objective, questionnaires were edited during field data collection operations for consistency, completeness, and acceptability. Questionnaires also were reviewed by census clerks for omissions, certain specific inconsistencies, and population coverage. For example, write-in entries such as "Don't know" or "NA" were considered unacceptable. For some district offices, the initial edit was automated; however, for the majority of the district offices, it was performed by clerks. As a result of this operation, a telephone or personal visit followup was made to obtain missing information. Potential coverage errors were included in the followup, as well as a sample of questionnaires with omissions and/or inconsistencies.

Subsequent to field operations, remaining incomplete or inconsistent information on the questionnaires was assigned using imputation procedures during the final automated edit of the collected data. Imputations, or computer assignments of acceptable codes in place of unacceptable entries or blanks, are needed most often when an entry for a given item is lacking or when the information reported for a person or housing unit on that item is inconsistent with other information for that same person or housing unit. As in previous censuses, the general procedure for changing unacceptable entries was to assign an entry for a person or housing unit that was consistent with entries for persons or housing units with similar characteristics. The assignment of acceptable codes in place of blanks or unacceptable entries enhances the usefulness of the data.

Another way in which corrections were made during the computer editing process was through substitution; that is, the assignment of a full set of characteristics for a person or housing unit. When there was an indication that a housing unit was occupied but the questionnaire contained no information for the people within the household or the occupants were not listed on the questionnaire, a previously accepted household was selected as a substitute, and the full set of characteristics for the substitute was duplicated. The assignment of the full set of housing characteristics occurred when there was no housing information available. If the housing unit was determined to be occupied, the housing characteristics were assigned from a previously processed occupied unit. If the housing unit was vacant, the housing characteristics were assigned from a previously processed vacant unit.

Table A. **Unadjusted Standard Error for Estimated Totals**

[Based on a 1-in-6 simple random sample]

Estimated Total[1]	Size of publication area[2]													
	500	1,000	2,500	5,000	10,000	25,000	50,000	100,000	250,000	500,000	1,000,000	5,000,000	10,000,000	25,000,000
50	16	16	16	16	16	16	16	16	16	16	16	16	16	16
100	20	21	22	22	22	22	22	22	22	22	22	22	22	22
250	25	30	35	35	35	35	35	35	35	35	35	35	35	35
500	-	35	45	45	50	50	50	50	50	50	50	50	50	50
1,000	-	-	55	65	65	70	70	70	70	70	70	70	70	70
2,500	-	-	-	80	95	110	110	110	110	110	110	110	110	110
5,000	-	-	-	-	110	140	150	150	160	160	160	160	160	160
10,000	-	-	-	-	-	170	200	210	220	220	220	220	220	220
15,000	-	-	-	-	-	170	230	250	270	270	270	270	270	270
25,000	-	-	-	-	-	-	250	310	340	350	350	350	350	350
75,000	-	-	-	-	-	-	-	310	510	570	590	610	610	610
100,000	-	-	-	-	-	-	-	-	550	630	670	700	700	710
250,000	-	-	-	-	-	-	-	-	-	790	970	1 090	1 100	1 100
500,000	-	-	-	-	-	-	-	-	-	-	1 120	1 500	1 540	1 570
1,000,000	-	-	-	-	-	-	-	-	-	-	-	2 000	2 120	2 190
5,000,000	-	-	-	-	-	-	-	-	-	-	-	-	3 540	4 470
10,000,000	-	-	-	-	-	-	-	-	-	-	-	-	-	5 480

[1]For estimated totals larger than 10,000,000, the standard error is somewhat larger than the table values. The formula given below should be used to calculate the standard error.

$$SE(\hat{Y}) = \sqrt{5\hat{Y}(1 - \frac{\hat{Y}}{N})}$$

N = Size of area

$\hat{Y}$ = Estimate of characteristic total

[2]The total count of persons in the area if the estimated total is a person characteristic, or the total count of housing units in the area if the estimated total is a housing unit characteristic.

Table B. **Unadjusted Standard Error in Percentage Points for Estimated Percentage**

[Based on a 1-in-6 simple random sample]

Estimated Percentage	Base of percentage[1]												
	500	750	1,000	1,500	2,500	5,000	7,500	10,000	25,000	50,000	100,000	250,000	500,000
2 or 98	1.4	1.1	1.0	0.8	0.6	0.4	0.4	0.3	0.2	0.1	0.1	0.1	0.1
5 or 95	2.2	1.8	1.5	1.3	1.0	0.7	0.6	0.5	0.3	0.2	0.2	0.1	0.1
10 or 90	3.0	2.4	2.1	1.7	1.3	0.9	0.8	0.7	0.4	0.3	0.2	0.1	0.1
15 or 85	3.6	2.9	2.5	2.1	1.6	1.1	0.9	0.8	0.5	0.4	0.3	0.2	0.1
20 or 80	4.0	3.3	2.8	2.3	1.8	1.3	1.0	0.9	0.6	0.4	0.3	0.2	0.1
25 or 75	4.3	3.5	3.1	2.5	1.9	1.4	1.1	1.0	0.6	0.4	0.3	0.2	0.1
30 or 70	4.6	3.7	3.2	2.6	2.0	1.4	1.2	1.0	0.6	0.5	0.3	0.2	0.1
35 or 65	4.8	3.9	3.4	2.8	2.1	1.5	1.2	1.1	0.7	0.5	0.3	0.2	0.2
50	5.0	4.1	3.5	2.9	2.2	1.6	1.3	1.1	0.7	0.5	0.4	0.2	0.2

[1]For a percentage and/or base of percentage not shown in the table, the formula given below may be used to calculate the standard error. This table should only be used for proportions, that is, where the numerator is a subset of the denominator.

$$SE(\hat{p}) = \sqrt{\frac{5}{B}\hat{p}(100 - \hat{p})}$$

B = Base of estimated percentage

$\hat{p}$ = Estimated percentage

Table C. **Standard Error Design Factors—Maine**

[Percent of persons or housing units in sample]

Characteristic	Less than 15 percent	15 to 30 percent	30 to 45 percent	45 percent or more
POPULATION				
Age	1.2	1.0	0.6	0.5
Sex	1.2	1.0	0.6	0.5
Race	1.2	1.0	0.6	0.5
Hispanic origin (of any race)	1.2	1.0	0.6	0.5
Marital status	1.1	0.9	0.5	0.4
Household type and relationship	1.2	1.1	0.6	0.5
Children ever born	2.6	2.3	1.3	1.2
Work disability and mobility limitation status	1.2	1.0	0.6	0.5
Ancestry	1.9	1.7	1.0	0.8
Place of birth	2.1	2.0	1.2	1.0
Citizenship	1.8	1.5	0.9	0.7
Residence in 1985	2.0	1.8	1.0	0.9
Year of entry	1.3	1.1	0.6	0.5
Language spoken at home and ability to speak English	1.6	1.4	0.8	0.7
Educational attainment	1.3	1.1	0.6	0.5
School enrollment	1.7	1.5	0.9	0.8
Type of residence (urban/ rural)	2.2	1.9	0.9	0.8
Household type	1.2	1.1	0.6	0.5
Family type	1.2	1.0	0.6	0.5
Group quarters	0.9	0.9	0.7	0.7
Subfamily type and presence of children	1.2	1.0	0.5	0.5
Employment status	1.2	1.0	0.6	0.5
Industry	1.3	1.1	0.6	0.5
Occupation	1.2	1.0	0.6	0.5
Class of worker	1.4	1.2	0.7	0.6
Hours per week and weeks worked in 1989	1.2	1.0	0.6	0.5
Number of workers in family	1.3	1.1	0.6	0.5
Place of work	1.4	1.2	0.7	0.6
Means of transportation to work	1.5	1.3	0.7	0.6
Travel time to work	1.3	1.1	0.6	0.5
Private vehicle occupancy	1.5	1.3	0.7	0.6
Time leaving home to go to work	1.3	1.1	0.6	0.5
Type of income in 1989	1.3	1.1	0.6	0.5
Household income in 1989	1.2	1.0	0.5	0.5
Family income in 1989	1.2	1.0	0.6	0.5
Poverty status in 1989 (persons)	1.5	1.3	0.8	0.6
Poverty status in 1989 (families)	1.2	1.0	0.6	0.5
Armed Forces and veteran status	1.4	1.2	0.7	0.6
HOUSING				
Age of householder	1.2	1.0	0.6	0.5
Race of householder	1.2	1.0	0.6	0.5
Hispanic origin of householder	1.2	1.0	0.6	0.5
Type of residence (urban/ rural)	1.0	0.9	0.5	0.5
Condominium status	1.2	1.0	0.5	0.5
Units in structure	1.2	1.0	0.5	0.5
Tenure	1.2	1.0	0.6	0.5
Occupancy status	1.2	1.0	0.6	0.5
Value	1.2	1.0	0.6	0.5
Gross rent	1.2	1.0	0.5	0.5
Household income in 1989	1.2	1.0	0.5	0.5
Year structure built	1.2	1.0	0.5	0.5
Rooms, bedrooms	1.2	1.0	0.5	0.5
Kitchen facilities	1.3	1.3	0.6	0.5
Source of water, plumbing facilities	1.3	1.0	0.6	0.5
Sewage disposal	1.1	0.9	0.5	0.5
House heating fuel	1.2	1.1	0.6	0.5
Telephone in housing unit	1.2	1.1	0.6	0.5
Vehicles available	1.3	1.1	0.6	0.5
Year householder moved into structure	1.2	1.0	0.6	0.5
Mortgage status and monthly mortgage costs	1.2	1.0	0.5	0.5
Mortgage status and selected monthly owner costs	1.2	1.0	0.5	0.5
Gross rent as a percentage of household income in 1989	1.2	1.1	0.6	0.5
Household income in 1989 by selected monthly owner costs as a percentage of income	1.1	1.0	0.5	0.5

APPENDIX D.
Collection and Processing Procedures

CONTENTS

Data Collection Procedures D-2
Enumeration and Residence Rules D-1
Processing Procedures D-4

ENUMERATION AND RESIDENCE RULES

In accordance with census practice dating back to the first United States census in 1790, each person was to be enumerated as an inhabitant of his or her "usual residence" in the 1990 census. Usual residence is the place where the person lives and sleeps most of the time or considers to be his or her usual residence. This place is not necessarily the same as the person's legal residence or voting residence. In the vast majority of cases, however, the use of these different bases of classification would produce substantially the same statistics, although there might be appreciable differences for a few areas.

The implementation of this practice has resulted in the establishment of rules for certain categories of persons whose usual place of residence is not immediately apparent. Furthermore, this practice means that persons were not always counted as residents of the place where they happened to be staying on Census Day (April 1, 1990).

Enumeration Rules

Each person whose usual residence was in the United States was to be included in the census, without regard to the person's legal status or citizenship. In a departure from earlier censuses, foreign diplomatic personnel participated voluntarily in the census, regardless of their residence on or off the premises of an embassy. As in previous censuses, persons in the United States specifically excluded from the census were foreign travelers who had not established a residence.

Americans with a usual residence outside the United States were not enumerated in the 1990 census. United States military and Federal civilian employees, and their dependents overseas, are included in the population counts for States for purposes of Congressional apportionment, but are excluded from all other tabulations for States and their subdivisions. The counts of United States military and Federal civilian employees, and their dependents, were obtained from administrative records maintained by Federal departments and agencies. Other Americans living overseas, such as employees of international agencies and private businesses and students, were not enumerated, nor were their counts obtained from administrative sources. On the other hand, Americans temporarily overseas were to be enumerated at their usual residence in the United States.

Residence Rules

Each person included in the census was to be counted at his or her usual residence—the place where he or she lives and sleeps most of the time or the place where the person considers to be his or her usual home. If a person had no usual residence, the person was to be counted where he or she was staying on April 1, 1990.

Persons temporarily away from their usual residence, whether in the United States or overseas, on a vacation or on a business trip, were counted at their usual residence. Persons who occupied more than one residence during the year were counted at the one they considered to be their usual residence. Persons who moved on or near Census Day were counted at the place they considered to be their usual residence.

Persons in the Armed Forces—Members of the Armed Forces were counted as residents of the area in which the installation was located, either on the installation or in the surrounding community. Family members of Armed Forces personnel were counted where they were living on Census Day (for example, with the Armed Forces person or at another location).

Each Navy ship not deployed to the 6th or 7th Fleet was attributed to the municipality that the Department of the Navy designated as its homeport. If the homeport included more than one municipality, ships berthed there on Census Day were assigned by the Bureau of the Census to the municipality in which the land immediately adjacent to the dock or pier was actually located. Ships attributed to the homeport, but not physically present and not deployed to the 6th or 7th Fleet, were assigned to the municipality named on the Department of the Navy's homeport list. These rules also apply to Coast Guard vessels.

Personnel assigned to each Navy and Coast Guard ship were given the opportunity to report a residence off the ship. Those who did report an off-ship residence in the communities surrounding the homeport were counted there; those who did not were counted as residents of the ship. Personnel on Navy ships deployed to the 6th or 7th Fleet on Census Day were considered to be part of the overseas population.

Persons on Maritime Ships—Persons aboard maritime ships who reported an off-ship residence were counted at that residence. Those who did not were counted as residents of the ship, and were attributed as follows:

1. The port where the ship was docked on Census Day, if that port was in the United States or its territories.
2. The port of departure if the ship was at sea, provided the port was in the United States or its territories.
3. The port of destination in the United States or its territories, if the port of departure of a ship at sea was a foreign port.
4. The overseas population if the ship was docked at a foreign port or at sea between foreign ports. (These persons were not included in the overseas population for apportionment purposes.)

Persons Away at School—College students were counted as residents of the area in which they were living while attending college, as they have been since the 1950 census. Children in boarding schools below the college level were counted at their parental home.

Persons in Institutions—Persons under formally authorized, supervised care or custody, such as in Federal or State prisons; local jails; Federal detention centers; juvenile institutions; nursing, convalescent, and rest homes for the aged and dependent; or homes, schools, hospitals, or wards for the physically handicapped, mentally retarded, or mentally ill, were counted at these places.

Persons Away From Their Usual Residence on Census Day—Migrant agricultural workers who did not report a usual residence elsewhere were counted as residents of the place where they were on Census Day. Persons in worker camps who did not report a usual residence elsewhere were counted as residents of the camp where they were on Census Day.

In some parts of the country, natural disasters displaced significant numbers of households from their usual place of residence. If these persons reported a destroyed or damaged residence as their usual residence, they were counted at that location.

Persons away from their usual residence were counted by means of interviews with other members of their families, resident managers, or neighbors.

DATA COLLECTION PROCEDURES

The 1990 census was conducted primarily through self-enumeration. The questionnaire packet included general information about the 1990 census and an instruction guide explaining how to complete the questionnaire. Spanish-language questionnaires and instruction guides were available on request. Instruction guides also were available in 32 other languages.

Enumeration of Housing Units

Each housing unit in the country received one of two versions of the census questionnaire:

1. A short-form questionnaire that contained a limited number of basic population and housing questions; these questions were asked of all persons and housing units and are often referred to as 100-percent questions.
2. A long-form questionnaire that contained the 100-percent items and a number of additional questions; a sampling procedure was used to determine those housing units that were to receive the long-form questionnaire.

Three sampling rates were employed. For slightly more than one-half of the country, one in every six housing units (about 17 percent) received the long-form or sample questionnaire. In functioning local governmental units (counties and incorporated places, and in some parts of the country, towns and townships) estimated to have fewer than 2,500 inhabitants, every other housing unit (50 percent) received the sample questionnaire in order to enhance the reliability of the sample data for these small areas. For census tracts and block numbering areas having more than 2,000 housing units in the Census Bureau's address files, one in every eight housing units (about 13 percent) received a sample questionnaire, providing reliable statistics for these areas while permitting the Census Bureau to stay within a limit of 17.7 million sample questionnaires, or a one-in-six sample, nationwide.

The mail-out/mail-back procedure was used mainly in cities, suburban areas, towns, and rural areas where mailing addresses consisted of a house number and street name. In these areas, the Census Bureau developed mailing lists that included about 88.4 million addresses. The questionnaires were delivered through the mail and respondents were to return them by mail. Census questionnaires were delivered 1 week before Census Day (April 1, 1990)

The update/leave/mail-back method was used mainly in densely populated rural areas where it was difficult to develop mailing lists because mailing addresses did *not* use house number and street name. The Census Bureau compiled lists of housing units in advance of the census. Enumerators delivered the questionnaires, asked respondents to return them by mail, and added housing units not on the mailing lists. This method was used mainly in the South and Midwest, and also included some high-rise, low-income urban areas. A variation of this method was used in urban areas having large numbers of boarded-up buildings. About 11 million housing units were enumerated using this method.

The list/enumerate method (formerly called conventional or door-to-door enumeration) was used mainly in very remote and sparsely-settled areas. The United States

Postal Service delivered unaddressed short-form questionnaires before Census Day. Starting a week before Census Day, enumerators canvassed these areas, checked that all housing units received a questionnaire, created a list of all housing units, completed long-form questionnaires, and picked up the completed short-form questionnaires. This method was used mainly in the West and Northeast to enumerate an estimated 6.5 million housing units.

Followup

Nonresponse Followup—In areas where respondents were to mail back their questionnaires, an enumerator visited each address from which a questionnaire was not received.

Coverage and Edit-Failure Followup—In the mail-back areas, some households returned a questionnaire that did not meet specific quality standards because of incomplete or inconsistent information, or the respondent had indicated difficulty in deciding who was to be listed on the questionnaire. These households were contacted by telephone or by personal visit to obtain the missing information or to clarify who was to be enumerated in the household. In areas where an enumerator picked up the questionnaires, the enumerator checked the respondent-filled questionnaire for completeness and consistency.

Special Enumeration Procedures

Special procedures and questionnaires were used for the enumeration of persons in group quarters, such as college dormitories, nursing homes, prisons, military barracks, and ships. The questionnaires (Individual Census Reports, Military Census Reports, and Shipboard Census Reports) included the 100-percent population questions but did not include any housing questions. In all group quarters, all persons were asked the basic population questions; in most group quarters, additional questions were asked of a sample (one-in-six) of persons.

Shelter and Street Night (S-Night)

The Census Bureau collected data for various components of the homeless population at different stages in the 1990 census. "Shelter and Street Night" (S-Night) was a special census operation to count the population in four types of locations where homeless people are found. On the evening of March 20, 1990, and during the early morning hours of March 21, 1990, enumerators counted persons in pre-identified locations:

1. Emergency shelters for the homeless population (public and private; permanent and temporary).
2. Shelters with temporary lodging for runaway youths.
3. Shelters for abused women and their children.
4. Open locations in streets or other places not intended for habitation.

Emergency shelters include all hotels and motels costing $12 or less (excluding taxes) per night regardless of whether persons living there considered themselves to be homeless, hotels and motels (regardless of cost) used entirely to shelter homeless persons, and pre-identified rooms in hotels and motels used for homeless persons and families. Enumeration in shelters usually occurred from 6 p.m. to midnight; street enumeration, from 2 a.m. to 4 a.m.; abandoned and boarded-up buildings from 4 a.m. to 8 a.m.; and shelters for abused women, from 6 p.m. on March 20 to noon on March 21.

Other components, which some consider as part of the homeless population, were enumerated as part of regular census operations. These include persons doubled up with other families, as well as persons with no other usual home living in transient sites, such as commercial campgrounds, maternity homes for unwed mothers, and drug/alcohol abuse detoxification centers. In institutions, such as local jails and mental hospitals, the Census Bureau does not know who has a usual home elsewhere; therefore, even though some are literally homeless, these persons cannot be identified separately as a component of the homeless population.

There is no generally agreed-upon definition of "the homeless," and there are limitations in the census count that prevent obtaining a total count of the homeless population under any definition. As such, the Census Bureau does not have a definition and will not provide a total count of "the homeless." Rather, the Census Bureau will provide counts and characteristics of persons found at the time of the census in *selected* types of living arrangements. These selected components can be used as building blocks to construct a count of homeless persons appropriate to particular purposes as long as the data limitations are taken into account.

In preparation for "Shelter-and-Street-Night" enumeration, the regional census centers (RCC's) mailed a certified letter (Form D-33 (L)) to the highest elected official of each active functioning government of the United States (more than 39,000) requesting them to identify:

1. All shelters with sleeping facilities (permanent and temporary, such as church basements, armories, public buildings, and so forth, that could be open on March 20).
2. Hotels and motels used to house homeless persons and families.
3. A list of outdoor locations where homeless persons tend to be at night.
4. Places such as bus or train stations, subway stations, airports, hospital emergency rooms, and so forth, where homeless persons seek shelter at night.

5. The specific addresses of abandoned or boarded-up buildings where homeless persons were thought to stay at night.

The letter from the RCC's to the governmental units emphasized the importance of listing night-time congregating sites. The list of shelters was expanded using information from administrative records and informed local sources. The street sites were limited to the list provided by the jurisdictions. All governmental units were eligible for "Shelter and Street Night." For cities with 50,000 or more persons, the Census Bureau took additional steps to update the list of shelter and street locations if the local jurisdiction did not respond to the certified letter. Smaller cities and rural areas participated if the local jurisdiction provided the Census Bureau a list of shelters or open public places to visit or if shelters were identified through our inventory development, local knowledge update, or during the Special Place Prelist operation.

The Census Bureau encouraged persons familiar with homeless persons and the homeless themselves to apply as enumerators. This recruiting effort was particularly successful in larger cities.

For shelters, both long- and short-form Individual Census Reports (ICR's) were distributed. For street enumeration, only short-form ICR's were used. Persons in shelters and at street locations were asked the basic population questions. Additional questions about social and economic characteristics were asked of a sample of persons in shelters only.

Enumerators were instructed *not* to ask who was homeless; rather, they were told to count all persons (including children) staying overnight at the shelters, and everyone they saw on the street except the police, other persons in uniform, and persons engaged in employment or obvious money-making activities other than begging and panhandling.

At both shelter and street sites, persons found sleeping were not awakened to answer questions. Rather, the enumerator answered the sex and race questions by observation and estimated the person's age to the best of his or her ability. In shelters, administrative records and information from the shelter operator were used, when available, for persons who were already asleep.

Less than 1 percent of shelters refused to participate in the census count at first. By the end of the census period, most of those eventually cooperated and the number of refusals had been reduced to a few. For the final refusals, head counts and population characteristics were obtained by enumerators standing outside such shelters and counting people as they left in the morning.

The "street" count was restricted to persons who were visible when the enumerator came to the open, public locations that had been identified by local jurisdictions. Homeless persons who were well hidden, moving about, or in locations other than those identified by the local governments were likely missed. The number missed will never be known and there is no basis to make an estimate of the number missed from census data. The count of persons in open, public places was affected by many factors, including the extra efforts made to encourage people to go to shelters for "Shelter and Street Night," the weather (which was unusually cold in many parts of the country), the presence of the media, and distrust of the census. Expectations of the number of homeless persons on the street cannot be based on the number seen during the day because the night-time situation is normally very different as more homeless persons are in shelters or very well hidden.

For both "Shelter-and-Street-Night" locations, the Census Bureau assumed that the usual home of those enumerated was in the block where they were found (shelter or street).

The "Shelter-and-Street-Night" operation replaced and expanded the 1980 Mission Night (M-Night) and Casual Count operations. These two operations were aimed at counting the population who reported having no usual residence. M-Night was conducted a week after Census Day, in April 1980. Enumerators visited hotels, motels, and similar places costing $4 or less each night; missions, flophouses, local jails and similar places at which the average length of stay was 30 days or less; and nonshelter locations, such as bus depots, train stations, and all night movie theaters. Questions were asked of everyone, regardless of age. Enumerators conducted M-Night up to midnight on April 8, 1980, and returned the next morning to collect any forms completed after midnight.

The Casual Count operation was conducted in May 1980 at additional nonshelter locations, such as street corners, pool halls, welfare and employment offices. This operation lasted for approximately 2 weeks. Casual Count was conducted during the day only in selected large central cities. Only persons who appeared to be at least 15 years of age were asked if they had been previously enumerated. Casual Count was actually a coverage-improvement operation. It was not specifically an operation to count homeless persons living in the streets. Persons were excluded if they said they had a usual home outside the city because it was not cost effective to check through individual questionnaires in another city to try to find the person.

PROCESSING PROCEDURES

Respondents returned many census questionnaires by mail to 1 of over 344 census district offices or to one of six processing offices. In these offices, the questionnaires were "checked in" and edited for completeness and consistency of the responses. After this initial processing had been performed, all questionnaires were sent to the processing offices.

In the processing offices, the household questionnaires were microfilmed and processed by the Film Optical Sensing Device for Input to Computers (FOSDIC). For most items on the questionnaire, the information supplied

by the respondent was indicated by filling circles in predesignated positions. FOSDIC electronically "read" these filled circles from the microfilm copy of the questionnaire and transferred the information to computer tape. The computer tape did not include individual names, addresses, or handwritten responses.

The data processing was performed in several stages. All questionnaires were microfilmed, "read" by FOSDIC, and transferred to computer disk. Selected written entries in the race question on both the short and long forms were keyed from the microfilm and coded using the data base developed from the 1980 census and subsequent content and operational tests. Keying of other written entries on the long forms occurred in the seven processing offices.

The information (for example, income dollar amounts or homeowner shelter costs) on these keyed files was merged with the FOSDIC data or processed further through one of three automated coding programs. The codes for industry, occupation, place-of-birth, migration, place-of-work, ancestry, language, relationship, race, and Hispanic origin were merged with the FOSDIC data for editing, weighting, and tabulating operations at Census Bureau headquarters. All responses to the questions on Individual Census Reports (ICR's), Military Census Reports (MCR's), and Shipboard Census Reports (SCR's) were keyed, not processed by microfilm or FOSDIC.

APPENDIX E.
Facsimiles of Respondent Instructions and Questionnaire Pages

Your Guide for the

1990 U.S. Census Form

This guide gives helpful information on filling out your census form. If you need more help, call the local U.S. census office. **The telephone number is on the cover of the questionnaire.** After you have filled out your form, please return it in the **envelope** we have provided.

On the inside	Page
How to fill out your census form	**2**
Example	**2**
Your answers are confidential	**2**
Instructions for the census questions	**3–11**
What the census is about	**12**
Why the census asks certain questions	**12**

CENSUS '90

U.S. DEPARTMENT OF COMMERCE
BUREAU OF THE CENSUS

D-4

How to Fill Out Your Census Form

Please use a black lead pencil only. Black lead pencil is better to use than ballpoint or other pens. Most questions ask you to fill in the circle, or to print the information. See **Example** below.

Make sure you print answers for everyone in this household. If someone in the household, such as a roomer or boarder, does not want to give you all the information for the form, print at least the person's name and answer questions 2 and 3. A census taker will call to get the other information directly from the person.

There may be a question you cannot answer exactly. For example, you might not know the age of an elderly person or the price for which your house would sell. Ask someone else in your household; if no one knows, give your best estimate.

Instructions for individual questions begin on page 3 of this guide. They will help you to understand the questions and answer them correctly.

If you have a question about filling out the census form or need assistance, call the local U.S. census office. **The telephone number is given on the cover of the questionnaire.**

If you do not mail back your census form, a census taker will be sent out to assist you. But it saves time and your taxpayer dollars if you fill out the form yourself and mail it back.

Example

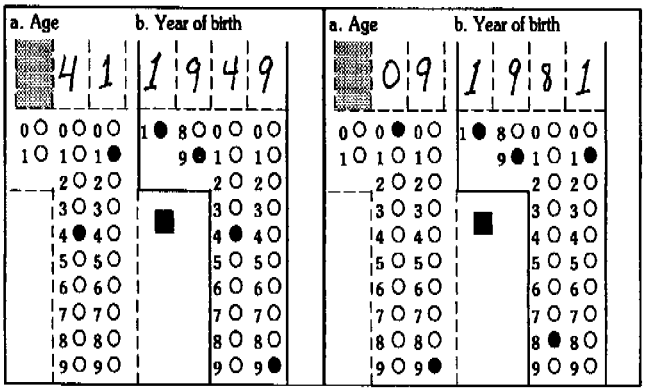

Your Answers Are Confidential

The law authorizing the census (Title 13, U.S. Code) also provides that your answers are confidential. No one except census workers may see your completed form and they can be fined and/or imprisoned for any disclosure of your answers. Only after 72 years can your individual census form become available to other government agencies (whether federal, state, county, or local). Until then, no other person or business can see your individual report.

The same law that protects the confidentiality of your answers requires that you provide the information asked in this census to the best of your knowledge.

Information collected from the decennial census is used for a variety of statistical purposes. Census information is used to find out where funding is most needed for schools, health centers, highways, and other services. Census results are used by members of public and private groups--including community organizations--and by businesses and industries, as well as by agencies at all levels of government.

Instructions for Questions 1a through 7

1a. List everyone who lives at this address in question 1a. If you are not sure if you should list a person, see the rules on page 1 of the census form. If you are still not sure, answer as best you can and fill in "Yes" for question H1a or H1b, as appropriate.

If there are more than seven people in your household, please list all the persons in question 1a, complete the form for seven people, and mail it back in the enclosed envelope. A census taker will call to obtain the information for the additional persons.

b. If everyone listed in question 1a usually lives at another address(es), print the address(es) in 1b.

2. Fill one circle to show how each person is related to the person in column 1.

If **Other relative** of the person in column 1, print the exact relationship such as son-in-law, daughter-in-law, grandparent, nephew, niece, mother-in-law, father-in-law, cousin, and so on.

If the **Stepson/stepdaughter** of the person in column 1 also has been legally adopted by the person in column 1, mark **Stepson/stepdaughter** but do not mark **Natural-born or adopted son/daughter**. In other words, **Stepson/stepdaughter** takes precedence over **Adopted son/daughter.**

4. Fill ONE circle for the race each person considers himself/herself to be.

If you fill the **Indian (Amer.)** circle, print the name of the tribe or tribes in which the person is enrolled. If the person is not enrolled in a tribe, print the name of the principal tribe(s).

If you fill the **Other API** circle [under **Asian or Pacific Islander (API)**], **only** print the name of the group to which the person belongs. For example, the **Other API** category includes persons who identify as Burmese, Fijian, Hmong, Indonesian, Laotian, Bangladeshi, Pakistani, Tongan, Thai, Cambodian, Sri Lankan, and so on.

If you fill the **Other race** circle, be sure to print the name of the race.

If the person considers himself/herself to be **White, Black or Negro, Eskimo or Aleut, fill one circle only. Please do not print the race in the boxes.**

The **Black or Negro** category also includes persons who identify as African-American, Afro-American, Haitian, Jamaican, West Indian, Nigerian, and so on.

All persons, regardless of citizenship status, should answer this question.

5. Print age at last birthday in the space provided (print "00" for babies less than 1 year old). Fill in the matching circle below each box. Also, print year of birth in the space provided. Then fill in the matching circle below each box. For an illustration of how to complete question 5, see the **Example** on page 2 of this guide.

6. If the person's only marriage was annulled, mark **Never married**.

7. A person is of Spanish/Hispanic origin if the person's origin (ancestry) is Mexican, Mexican-Am., Chicano, Puerto Rican, Cuban, Argentinean, Colombian, Costa Rican, Dominican, Ecuadoran, Guatemalan, Honduran, Nicaraguan, Peruvian, Salvadoran, from other Spanish-speaking countries of the Caribbean or Central or South America, or from Spain.

If you fill the **Yes, other Spanish/Hispanic** circle, print one group.

A person who is not of Spanish/Hispanic origin should answer this question by filling the **No (not Spanish/Hispanic)** circle. Note that the term **"Mexican-Am."** refers only to persons of Mexican origin or ancestry.

All persons, regardless of citizenship status, should answer this question.

Instructions for Question H1a through H1b

H1a. Refer to the list of persons you entered in question 1a on page 1. If you left anyone out of your list because you were not sure if the person(s) should be listed, answer question H1a as **Yes.** Then enter the name(s) and reason(s) why you did not list the person(s) on the lines provided. Otherwise, answer question H1a as **No.**

b. If you included anyone on your list even though you were not sure that you should list the person(s), answer question H1b as **Yes.** Then enter the name(s) and reason(s) why you listed the person(s) on the lines provided. Otherwise, answer question H1b as **No.**

Instructions for Questions H2 through H7b

H2. Fill only one circle.

Count all occupied and vacant apartments in the house or building. Do not count stores or office space.

Detached means there is open space on all sides, or the house is joined only to a shed or garage. *Attached* means that the house is joined to another house or building by at least one wall that goes from ground to roof. An example of **A one-family house attached to one or more houses** is a house in a row of houses attached to one another.

A mobile home or trailer that has had one or more rooms added or built onto it should be counted as a *one-family detached house;* a porch or shed is not considered a room.

H3. Count only whole rooms in your house, apartment, or mobile home used for living purposes, such as living rooms, dining rooms, kitchens, bedrooms, finished recreation rooms, family rooms, etc. Do not count bathrooms, kitchenettes, strip or pullman kitchens, utility rooms, foyers, halls, half-rooms, porches, balconies, unfinished attics, unfinished basements, or other unfinished space used for storage.

H4. Housing is owned if the owner or co-owner lives in it. Mark **Owned by you or someone in this household with a mortgage or loan** if the house, apartment, or mobile home is mortgaged or there is a contract to purchase. Mark **Owned by you or someone in this household free and clear (without a mortgage)** if there is no mortgage or other debt. If the house, apartment, or mobile home is owned but the land is rented, mark this question to show the status of the house, apartment, or mobile home.

Mark **Rented for cash rent** if any money rent is paid, even if the rent is paid by persons who are not members of your household, or by a federal, state, or local government agency.

Mark **Occupied without payment of cash rent** if the unit is **not** owned or being bought by the occupants and if money rent is **not** paid or contracted. The unit may be owned by friends or relatives who live elsewhere and who allow occupancy without charge. A house or apartment may be provided as part of wages or salary. Examples are: caretaker's or janitor's house or apartment; parsonages; tenant farmer or sharecropper houses for which the occupants do not pay cash rent; or military housing.

H5a. Answer H5a and H5b if you live in a one-family house or a mobile home; include only land that you own or rent.

b. A business is easily recognized from the outside; for example, a grocery store or barber shop. A medical office is a doctor's or dentist's office regularly visited by patients.

H6. If this is a house, include the value of the house, the land it is on, and any other structures on the same property. If the house is owned but the land is rented, estimate the combined value of the house and the land. If this is a condominium unit, estimate the value for your house or apartment including your share of the common elements. If this is a mobile home, include the value of the mobile home and the value of the land. If you rent the land, estimate the value of the rented land and add it to the value of the mobile home.

H7a. Report the rent agreed to or contracted for, even if the rent for your house, apartment, or mobile home is unpaid or paid by someone else.

If rent is paid:	Multiply rent by:	If rent is paid:	Divide rent by:
By the day	30	4 times a year	3
By the week	4	2 times a year	6
Every other week	2	Once a year	12

b. Answer **Yes** if meals are included in the monthly rent payment, or you must contract for meals or a meal plan in order to live in this building.

Instructions for Questions H8 through H19b

H8. The *person listed in column 1* refers to the person listed in the first column on page 2. This person should be the household member (or one of the members) in whose name the house, apartment, or mobile home is owned, being bought, or rented. If there is no such person, any adult household member can be the person in column 1. Mark when this person last moved into this house, apartment, or mobile home.

H9. Include all rooms intended to be used as bedrooms in this house, apartment, or mobile home, even if they are currently being used for other purposes.

H10. Mark **Yes, have all three facilities** if you have all the facilities mentioned; all facilities must be in your house, apartment, or mobile home, but not necessarily in the same room. Consider that you have hot water even if you have it only part of the time. Mark **No** if any of the three facilities is not present.

H11. The kitchen sink, stove, and refrigerator must be located in the building but do not have to be in the same room. Portable cooking equipment is not considered as a range or cookstove.

H12. Answer **Yes** only if the telephone is located in your house, apartment, or mobile home.

H13. Count company cars (including police cars and taxicabs) and company trucks of one-ton capacity or less that are regularly kept at home and used by household members for nonbusiness purposes. Do **not** count cars or trucks permanently out of working order.

H14. Fill the circle for the fuel used most to heat your house, apartment, or mobile home. In buildings containing more than one apartment you may obtain this information from the owner, manager, or janitor.

Solar energy is provided by a system that collects, stores, and distributes heat from the sun. **Other fuel** includes any fuel not separately listed; for example, purchased steam, fuel briquettes, waste material, etc.

H15. If a well provides water for five or more houses, apartments, or mobile homes, mark **A public system**. If a well provides water for four or fewer houses, apartments, or mobile homes, fill one of the circles for **Individual well**.

Drilled wells, or small diameter wells, are usually less than 1½ feet in diameter. **Dug wells** are generally hand dug and are larger than 1½ feet wide.

H16. A **public sewer** may be operated by a government body or private organization. A **septic tank or cesspool** is an underground tank or pit used for disposal of sewage.

H17. Fill the circle corresponding to the period in which the original construction was completed, *not* the time of any later remodeling, additions, or conversions. In buildings containing more than one apartment, the owner, manager, or janitor may be of help in determining when the building was built.

If you live in a houseboat or a trailer or mobile home, fill the circle corresponding to the model year in which it was manufactured.

If you do not know the period when the building was first constructed, fill the circle for **Don't know**.

H18. A *condominium* is a type of ownership in which the apartments, houses, or mobile homes in a building or development are individually owned, but the common areas, such as lobbies, halls, etc., are jointly owned. Cooperative occupants should mark **No**.

H19a. Answer H19a and H19b if you live in a one-family house or mobile home.

b. *This property* is the acreage on which the house is located; it includes adjoining land you rent for your use. Report sales made in 1989 from this property by you or previous occupants.

Instructions for Questions H20 through H26

H20. If your house or apartment is rented, enter the costs for utilities and fuels **only if you pay for them in addition to the rent entered in H7a.**

If you live in a condominium, enter the costs for utilities and fuels **only if you pay for them in addition to your condominium fee.**

If your fuel and utility costs are already included in your rent or condominium fee, fill the **Included in rent or in condominium fee** circle. Do not enter any dollar amounts.

The amounts to be reported should be the total amount for the past 12 months. Estimate as closely as possible when exact costs are not known. If you have lived in this house or apartment less than 1 year, estimate the yearly cost.

Report amounts even if your bills are unpaid or paid by someone else. If the bills include utilities or fuel used also by another apartment or a business establishment, estimate the amounts for your own house or apartment. If gas and electricity are billed together, enter the combined amount on the electricity line and bracket [ ] the two utilities.

H21. Report taxes for all taxing jurisdictions (city or town, county, state, school district, etc.) even if they are included in your mortgage payment, not yet paid or paid by someone else, or are delinquent. Do not include taxes past due from previous years.

H22. When premiums are paid on other than a yearly basis, convert to a yearly basis. Enter the yearly amount even if no payment was made during the past 12 months.

H23a. The word *mortgage* is used as a general term to indicate all types of loans that are secured by real estate.

b. Enter a monthly amount even if it is unpaid or paid by someone else. If the amount is paid on some other periodic basis, see the instructions for H7a to change it to a monthly amount.

Include payments on first mortgages and contracts to purchase only. Payments for second or junior mortgages and home equity loans should be reported in H24b.

H24a. A second or junior mortgage or home equity loan is secured by real estate.

b. Enter a monthly amount even if it is unpaid or paid by someone else. If the amount is paid on some other periodic basis, see instructions for H7a and change it to a monthly amount. Include payments on all second or junior mortgages or home equity loans.

H25. A *condominium fee* is normally assessed by the condominium owners' association for the purpose of improving and maintaining the common areas. Enter a monthly amount even if it is unpaid or paid by someone else. If the amount is paid on some other periodic basis, see the instructions for H7a on how to change it to a monthly amount.

H26. Report amount even if your bills are unpaid or paid by someone else.

Include payments for personal property taxes, land or site rent, registration fees and license fees. Do not include real estate taxes already reported in H21.The amount to be reported should be the total amount for an entire 12-month billing period even if made in two or more installments. Estimate as closely as possible when exact costs are not known.

Instructions for Question 8

8. *For persons born in the United States:*

Print the name of the State in which this person was born. If the person was born in Washington, D.C., print District of Columbia. If the person was born in a U.S. territory or commonwealth, print Puerto Rico, U.S. Virgin Islands, Guam, American Samoa, or Northern Marianas.

For persons born outside the United States:

Print the name of the foreign country or area where the person was born. Use current boundaries, not boundaries at the time of the person's birth. Specify whether Northern Ireland or the Republic of Ireland (Eire); East or West Germany; North or South Korea; England, Scotland, or Wales (not Great Britain or United Kingdom). Specify the particular country or island in the Caribbean (not, for example,West Indies).

Instructions for Questions 9 through 13

9. A person should fill the **Yes, U.S. citizen by naturalization** circle only if he/she has completed the naturalization process and is now a United States citizen. If the person was born in Puerto Rico, Guam, the U.S. Virgin Islands, or Northern Marianas, he/she should fill the **Yes, born in Puerto Rico, Guam, the U.S. Virgin Islands, or Northern Marianas** circle. If the person was born outside the United States (or at sea) and has at least one American parent, he/she should fill the **Yes, born abroad of American parent or parents** circle.

10. If the person has entered the United States (that is, the 50 states and the District of Columbia) more than once, fill the circle for the latest year he/she came to stay.

11. Do not include enrollment in a trade or business school, company training, or tutoring unless the course would be accepted for credit at a regular elementary school, high school, or college.

A *public school* is any school or college that is controlled and supported primarily by a local, county, State, or Federal Government. Schools are private if supported and controlled primarily by religious organizations or other private groups.

12. Mark the category for the highest grade or level of schooling the person has **successfully completed** or the **highest degree** the person received. If the person is enrolled in school, mark the category containing the highest grade completed (the grade previous to the grade in which enrolled). Schooling completed in foreign or ungraded schools should be reported as the equivalent level of schooling in the regular American school system.

Persons who completed high school by passing an equivalency test, such as the General Educational Development (GED) examination, and did not attend college, should fill the circle for high school graduate.

Do not include vocational certificates or diplomas from vocational, trade, or business schools or colleges unless they were college level associate degrees or higher.

Some examples of *professional school degrees* include medicine, dentistry, chiropractic, optometry, osteopathic medicine, pharmacy, podiatry, veterinary medicine, law, and theology. Do not include barber school, cosmetology, or other training for a specific trade.

Do not include honorary degrees awarded by colleges and universities to individuals for their accomplishments. Include only "earned" degrees.

13. Print the ancestry group. Ancestry refers to the person's ethnic origin or descent, "roots," or heritage. Ancestry also may refer to the country of birth of the person or the person's parents or ancestors before their arrival in the United States. *All* persons, regardless of citizenship status, should answer this question.

Persons who have more than one origin and cannot identify with a single ancestry group may report two ancestry groups (for example, German-Irish).

Be specific. For example, print whether West Indian, Asian Indian, or American Indian. West Indian includes persons whose ancestors came from Jamaica, Trinidad, Haiti, etc. Distinguish Cape Verdean from Portuguese; French Canadian from Canadian; and Dominican Republic from Dominica Island.

A religious group should not be reported as a person's ancestry.

Instructions for Questions 14a through 19

14a. Mark **Yes** if this person lived in this same house or apartment on April 1, 1985, even if he/she moved away and came back since then. Mark **No** if this person lived in the same building but in a different apartment (or in the same mobile home or trailer but on a different lot or trailer site).

b. If this person lived in a different house or apartment on April 1, 1985, give the location of this person's usual home at that time.

Part (1)

If the person lived in the United States on April 1, 1985, print the name of the State (or District of Columbia) where he or she lived. Continue with parts (2) through (4).

If the person lived in a U.S. territory or commonwealth, print the name of the territory or commonwealth, such as Puerto Rico, U.S. Virgin Islands, Guam, American Samoa, or Northern Marianas. Then go to question 15a.

If the person lived outside the United States, print the name of the foreign country or area where he or she lived. Specify whether Northern Ireland or the Republic of Ireland (Eire); East or West Germany; North or South Korea; England, Scotland or Wales (not Great Britain or United Kingdom). Specify the particular country or island in the Caribbean (not, for example, West Indies). Then go to question 15a.

Part (2)

If the person lived in Louisiana, print the parish name. If the person lived in Alaska, print the borough name. If the person lived in New York city and the county name is not known, print the borough name. If the person lived in an independent city (not in any county) or in Washington, D.C., leave blank and enter the city name in part (3).

Part (3)

If the person lived in New England, print the name of the town rather than the village name, unless the name of the town is not known. If the person lived outside the limits or boundaries of any city or town, print the name of the post office or the nearest town and mark **No, lived outside the city/town limits** in part (4).

Part (4)

Mark **Yes** if the location is now inside the city/town limits even if it was not inside the limits on April 1, 1985; that is, if the area was annexed by the city/town since that time.

15. Mark **Yes** if the person sometimes or always speaks a language other than English at home.

Do not mark **Yes** for a language spoken only at school or if speaking is limited to a few expressions or slang.

Print the name of the language spoken at home. If this person speaks more than one non-English language and cannot determine which is spoken more often, report the first language the person learned to speak.

17a. For a person with service in the National Guard or a military reserve unit, fill one of the two **Yes, active duty** circles if and only if the person has ever been called up for active duty other than training; otherwise, mark **Yes, service in Reserves or National Guard only**. For a person whose only service was as a civilian employee or volunteer for the Red Cross, USO, Public Health Service, or War or Defense Department, mark **No**. Count **World War II** Merchant Marine Seaman service as active duty; do **not** count other Merchant Marine service as active duty.

18. Mark **Yes** to part (a) if a health condition substantially limits this person in his or her choice of occupation or if the condition limits the amount of work that can be accomplished in a given period of time. Mark **Yes** to part (b) if the health condition prevents this person from holding any significant employment.

19. Consider a person to have difficulty with these activities if any of the following situations apply: (1) it takes extra time or extra effort for the person to perform one or more of the activities, (2) there are times when the person cannot perform one or more of the activities, or (3) the person is completely unable to perform one or more of the activities.

Instructions for Questions 20 through 23b

20. Count all children born alive, including any who have died (even shortly after birth) or who no longer live with you. Do not include miscarriages or stillborn children or any adopted, foster, or stepchildren.

21a. *Count as work — Mark **Yes**:*

- Work for someone else for wages, salary, piece rate, commission, tips, or payments "in kind" (for example, food, lodging received as payment for work performed).
- Work in own business, professional practice, or farm.
- Any work in a family business or farm, paid or not.
- Any part-time work including babysitting, paper routes, etc.
- Active duty in Armed Forces.

*Do not count as work — Mark **No**:*

- Housework or yard work at home.
- Unpaid volunteer work.
- School work.
- Work done as a resident of an institution.

22a. Include the street type (for example, St., Road, Ave.) and the street direction (if a direction such as "North" is part of the address). For example, print 1239 N. Main St. or 1239 Main St., N.W. not just 1239 Main.

If the only known address is a post office box, give a description of the work *location*. For example, print the name of the building or shopping center where the person works, the nearest intersection, the nearest street where the workplace is located, etc. DO NOT GIVE A POST OFFICE BOX NUMBER.

If the person worked at a military installation or military base that has no street address, report the name of the military installation or base.

If the person worked at several locations, but reported to the same location each day to begin work, print the address of the location where he or she reported. If the person did not report to the same location each day to begin work, print the address of the location where he or she worked most last week.

If the person's employer operates in more than one location (such as a grocery store chain or public school system), print the exact address of the location or branch where the person worked. If the exact address of a school is not known, print the name of the school.

If the person worked on a college or university campus and the exact address of the workplace is not known, print the name of the building where he or she worked.

d. *If the person worked in New York city* and the county is not known, print the name of the borough where the person worked.

If the person worked in Louisiana, print the name of the parish where the person worked.

If the person worked in Alaska, print the name of the borough where the person worked.

e. *If the person worked in a foreign country or Puerto Rico, Guam, etc.*, print the name of the country in 22e and leave the other parts of question 22 blank.

23a. *If the person usually used more than one type of transportation to get to work* (for example, rode the bus and transferred to the subway), fill the circle of the one method of transportation that he/she used for most of the distance during the trip.

b. *If the person was driven to work by someone who then drove back home or to a nonwork destination*, fill the circle for **Drove alone.**

DO NOT include persons who rode to school or some other nonwork destination in the count of persons who rode in the vehicle.

Instructions for Questions 24a through 30

24a. Give the time of day the person usually *left home to go to work.* DO NOT give the time that the person usually began his or her work.

If the person usually left home to go to work sometime *between 12:00 o'clock midnight and 12:00 o'clock noon,* fill the **a.m.** circle.

If the person usually left home to go to work sometime *between 12:00 o'clock noon and 12:00 o'clock midnight,* fill the **p.m.** circle.

b. Travel time is from door to door. Include time taken waiting for public transportation or picking up passengers in a carpool.

25. If the person works only during certain seasons or on a day-by-day basis when work is available, mark **No**.

26a. Mark **Yes** if the person tried to get a job or to start a business or professional practice at any time in the last 4 weeks; for example, registered at an employment office, went to a job interview, placed or answered ads, or did anything toward starting a business or professional practice.

b. Mark **No, already has a job** if the person was on layoff or was expecting to report to a job within 30 days.

Mark **No, temporarily ill** if the person expects to be able to work within 30 days.

Mark **No, other reasons** if the person could not have taken a job because he or she was going to school, taking care of children, etc.

27. Look at the instructions for question 21a to see what to count as work. Mark **Never worked** if the person: (1) never worked at any kind of job or business, either full or part time, (2) never did any work, with or without pay, in a family business or farm, and (3) never served in the Armed Forces.

28a. If the person worked for a company, business, or government agency, print the name of the company, not the name of the person's supervisor. If the person worked for an individual or a business that had no company name, print the name of the individual worked for. If the person worked in his/her own business, print "self-employed."

b. Print two or more words to tell what the business, industry, or individual employer named in 28a did. If there is more than one activity, describe only the major activity at the place where the person worked. Enter what is made, what is sold, or what service is given.

Some examples of what to enter:

Enter a description like the following –	**Do not enter –**
Metal furniture manufacturing	Furniture company
Retail grocery store	Grocery store
Petroleum refining	Oil company
Cattle ranch	Ranch

29. Print two or more words to describe the kind of work the person did. If the person was a trainee, apprentice, or helper, include that in the description.

Some examples of what to enter:

Enter a description like the following –	**Do not enter –**
Production clerk	Clerk
Carpenter's helper	Helper
Auto engine mechanic	Mechanic
Registered nurse	Nurse

30. Mark **Employee of a PRIVATE NOT-FOR-PROFIT . . . organization** if the person worked for a cooperative, credit union, mutual insurance company, or similar organization.

Employees of foreign governments, the United Nations, and other international organizations should mark **PRIVATE NOT-FOR-PROFIT . . . organization**.

For persons who worked at a public school, college or university, mark the appropriate *government* category; for example, mark **State GOVERNMENT employee** for a state university, or mark **Local GOVERNMENT employee** for a county-run community college or a city-run public school.

Instructions for Questions 31a through 32h

31a. Look at the instructions for question 21a to see what to count as work.

b. Count every week in which the person did any work at all, even for an hour.

32. Fill the **Yes** or **No** circle for each part and enter the amount received during 1989.

If income from any source was received jointly by household members, report, if possible, the appropriate share for each person; otherwise, report the whole amount for only one person and fill the **No** circle for the other person.

a. Include wages and salaries from *all* jobs *before* deductions. Be sure to include any tips, commissions, or bonuses. Owners of *incorporated* businesses should enter their salary here. Military personnel should include base pay plus cash housing and/or subsistence allowance, flight pay, uniform allotments, reenlistment bonuses, etc.

b. Include *NONFARM* profit (or loss) from self-employment in sole proprietorships and partnerships. *Exclude* profit (or loss) of incorporated businesses you own.

c. Include *FARM* profit (or loss) from self-employment in sole proprietorships and partnerships. *Exclude* profit (or loss) of incorporated farm businesses you own. Also *exclude* amounts from land rented for cash but include amounts from land rented for shares.

d. Include interest received or credited to checking and savings accounts, money market funds, certificates of deposit (CDs), IRAs, KEOGHs, and government bonds.

Include dividends received, credited, or reinvested from ownership of stocks or mutual funds.

Include profit (or loss) from royalties and the rental of land, buildings or real estate, or from roomers or boarders. Income received by self-employed persons whose *primary* source of income is from renting property or from royalties should be included in questions 32b or 32c above. Include regular payments from an estate or trust fund.

e. Include Social Security (and/or Railroad Retirement) payments to retired persons, to dependents of deceased insured workers, and to disabled workers *before* Medicare deductions.

f. Include Supplemental Security Income received by aged, blind, or disabled persons, Aid to Families with Dependent Children, or income from other government programs such as general or emergency assistance. Do not include assistance received from private charities. *Exclude* assistance to pay for heating (cooling) costs.

g. Include retirement, disability, or survivor benefits received from companies and unions; Federal, State, and local governments, and the U.S. military. Include regular income from annuities and IRA or KEOGH retirement plans.

h. Include Veterans' (VA) disability compensation and educational assistance payments (VEAP), unemployment compensation, child support or alimony, and all other regular payments such as Armed Forces transfer payments; assistance from private charities; regular contributions from persons not living in the household, etc.

Do not include the following as income in any item:

- Refunds or rebates of any kind
- Withdrawals from savings of any kind
- Capital gains or losses from the sale of homes, shares of stock, etc.
- Inheritances or insurance settlements
- Any type of loan
- Pay in-kind such as food, free rent, etc.

What the Census Is About –
Some Questions and Answers

Why are we taking a census?
The most important reason for taking a decennial census is to determine how many representatives each state will have in Congress.

What does the Census Bureau do with the information you provide?
The individual information collected in the census is grouped together into statistical totals. Information such as the number of persons in a given area, their ages, educational background, the characteristics of their housing, etc., enable government, business, and industry to plan more effectively.

How long have we been taking the census?
The first census was taken in 1790 in accordance with the requirement in the first article of the constitution. A census has been taken every 10 years since. The 1990 Decennial Census marks the 200th anniversary of the census.

How are you being counted?
Census forms are delivered to all households a few days before census day. Households are requested to fill out the form and mail it back to the census office.

Why the Census Asks Certain Questions

Here are a few reasons for asking some of the questions.

It is as important to get information about people and their houses as it is to count them.

Name?
Names help make sure that everyone in a household is counted, but that no one is counted twice.

Value or rent?
Government and planning agencies use answers to these questions in combination with other information to develop housing programs to meet the needs of people at different economic levels.

Complete plumbing?
This question gives information on the quality of housing. The data are used with other statistics to show how the "level of living" compares in various areas and how it has changed over time.

Place of birth?
This question provides information used to study long-term trends as to where people move and to study migration patterns and differences in growth patterns.

Job?
Answers to the questions about the jobs people hold provide information on the extent and types of employment in different areas of the country. From this information, training programs can be developed and the need for new industries can be determined.

Income?
Income, more than anything else, determines how families or persons live. Income information makes it possible to compare the economic levels of different areas.

CENSUS '90

OFFICIAL 1990 U.S. CENSUS FORM

Thank you for taking time to complete and return this census questionnaire. It's important to you, your community, and the Nation.

The law requires answers but guarantees privacy.

By law (Title 13, U.S. Code), you're required to answer the census questions to the best of your knowledge. However, the same law guarantees that your census form remains confidential. For 72 years–or until the year 2062–only Census Bureau employees can see your form. No one else–no other government body, no police department, no court system or welfare agency–is permitted to see this confidential information under any circumstances.

How to get started–and get help.

Start by listing on the next page the names of all the people who live in your home. Please answer all questions with a black lead pencil. You'll find detailed instructions for answering the census in the enclosed guide. If you need additional help, call the toll-free telephone number to the left, near your address.

Please answer and return your form promptly.

Complete your form and return it by April 1, 1990 in the postage-paid envelope provided. Avoid the inconvenience of having a census taker visit your home.

Again, thank you for answering the 1990 Census.
Remember: Return the completed form by April 1, 1990.

Para personas de habla hispana –
(For Spanish-speaking persons)

Si usted desea un cuestionario del censo en español, llame sin cargo alguno al siguiente número: **1-800-CUENTAN**
(o sea 1-800-283-6826)

U.S. Department of Commerce
BUREAU OF THE CENSUS

FORM D-2

OMB No. 0607-0628
Approval Expires 07/31/91

The 1990 census must count every person at his or her "usual residence." This means the place where the person lives and sleeps most of the time.

1a. List on the numbered lines below the name of each person living here on Sunday, April 1, including all persons staying here who have no other home. If EVERYONE at this address is staying here temporarily and usually lives somewhere else, follow the instructions given in question 1b below.

Include

- Everyone who usually lives here such as family members, housemates and roommates, foster children, roomers, boarders, and live-in employees
- Persons who are temporarily away on a business trip, on vacation, or in a general hospital
- College students who stay here while attending college
- Persons in the Armed Forces who live here
- Newborn babies still in the hospital
- Children in boarding schools below the college level
- Persons who stay here most of the week while working even if they have a home somewhere else
- Persons with no other home who are staying here on April 1

Do NOT include

- Persons who usually live somewhere else
- Persons who are away in an institution such as a prison, mental hospital, or a nursing home
- College students who live somewhere else while attending college
- Persons in the Armed Forces who live somewhere else
- Persons who stay somewhere else most of the week while working

Print last name, first name, and middle initial for each person. Begin on line 1 with the household member (or one of the household members) in whose name this house or apartment is owned, being bought, or rented. If there is no such person, start on line 1 with any adult household member.

	LAST	FIRST	INITIAL		LAST	FIRST	INITIAL
1				7			
2				8			
3				9			
4				10			
5				11			
6				12			

1b. If EVERYONE is staying here only temporarily and usually lives somewhere else, list the name of each person on the numbered lines above, fill this circle ⟶ ○ and print their usual address below. DO NOT PRINT THE ADDRESS LISTED ON THE FRONT COVER.

House number | Street or road/Rural route and box number | Apartment number

City | State | ZIP Code

County or foreign country | Names of nearest intersecting streets or roads

NOW PLEASE OPEN THE FLAP TO PAGE 2 AND ANSWER ALL QUESTIONS FOR THE FIRST 7 PEOPLE LISTED. USE A BLACK LEAD PENCIL ONLY.

PLEASE ALSO ANSWER HOUSING QUESTIONS ON PAGE 3 →

Please fill one column → for each person listed in Question 1a on page 1.	PERSON 1	PERSON 2
	Last name First name — Middle initial	Last name First name — Middle initial
2. How is this person related to PERSON 1? Fill ONE circle for each person. If **Other relative** of person in column 1, fill circle and print exact relationship, such as mother-in-law, grandparent, son-in-law, niece, cousin, and so on.	START in this column with the household member (or one of the members) in whose name the home is owned, being bought, or rented. If there is no such person, start in this column with any adult household member.	If a RELATIVE of Person 1: ○ Husband/wife ○ Brother/sister ○ Natural-born or adopted son/daughter ○ Father/mother ○ Grandchild ○ Other relative → ○ Stepson/ stepdaughter If NOT RELATED to Person 1: ○ Roomer, boarder, or foster child ○ Unmarried partner ○ Housemate, roommate ○ Other nonrelative
3. Sex Fill ONE circle for each person.	○ Male ○ Female	○ Male ○ Female
4. Race Fill ONE circle for the race that the person considers himself/herself to be. If **Indian (Amer.)**, print the name of the enrolled or principal tribe. →	○ White ○ Black or Negro ○ Indian (Amer.) (Print the name of the enrolled or principal tribe.) → ○ Eskimo ○ Aleut Asian or Pacific Islander (API) ○ Chinese ○ Japanese ○ Filipino ○ Asian Indian ○ Hawaiian ○ Samoan ○ Korean ○ Guamanian ○ Vietnamese ○ Other API → If **Other Asian or Pacific Islander (API)**, print one group, for example: Hmong, Fijian, Laotian, Thai, Tongan, Pakistani, Cambodian, and so on. → If **Other race**, print race. → ○ Other race (Print race) →	○ White ○ Black or Negro ○ Indian (Amer.) (Print the name of the enrolled or principal tribe.) → ○ Eskimo ○ Aleut Asian or Pacific Islander (API) ○ Chinese ○ Japanese ○ Filipino ○ Asian Indian ○ Hawaiian ○ Samoan ○ Korean ○ Guamanian ○ Vietnamese ○ Other API → ○ Other race (Print race) →
5. Age and year of birth a. Print each person's age at last birthday. Fill in the matching circle below each box. b. Print each person's year of birth and fill the matching circle below each box.	a. Age: 0 ○ 0 ○ 0 ○ / 1 ○ 1 ○ 1 ○ / 2 ○ 2 ○ / 3 ○ 3 ○ / 4 ○ 4 ○ / 5 ○ 5 ○ / 6 ○ 6 ○ / 7 ○ 7 ○ / 8 ○ 8 ○ / 9 ○ 9 ○ b. Year of birth: 1 ● 8 ○ 0 ○ 0 ○ / 9 ○ 1 ○ 1 ○ / 2 ○ 2 ○ / 3 ○ 3 ○ / 4 ○ 4 ○ / 5 ○ 5 ○ / 6 ○ 6 ○ / 7 ○ 7 ○ / 8 ○ 8 ○ / 9 ○ 9 ○	a. Age: 0 ○ 0 ○ 0 ○ / 1 ○ 1 ○ 1 ○ / 2 ○ 2 ○ / 3 ○ 3 ○ / 4 ○ 4 ○ / 5 ○ 5 ○ / 6 ○ 6 ○ / 7 ○ 7 ○ / 8 ○ 8 ○ / 9 ○ 9 ○ b. Year of birth: 1 ● 8 ○ 0 ○ 0 ○ / 9 ○ 1 ○ 1 ○ / 2 ○ 2 ○ / 3 ○ 3 ○ / 4 ○ 4 ○ / 5 ○ 5 ○ / 6 ○ 6 ○ / 7 ○ 7 ○ / 8 ○ 8 ○ / 9 ○ 9 ○
6. Marital status Fill ONE circle for each person.	○ Now married ○ Separated ○ Widowed ○ Never married ○ Divorced	○ Now married ○ Separated ○ Widowed ○ Never married ○ Divorced
7. Is this person of Spanish/Hispanic origin? Fill ONE circle for each person. If **Yes, other Spanish/Hispanic**, print one group. →	○ No (not Spanish/Hispanic) ○ Yes, Mexican, Mexican-Am., Chicano ○ Yes, Puerto Rican ○ Yes, Cuban ○ Yes, other Spanish/Hispanic (Print one group, for example: Argentinean, Colombian, Dominican, Nicaraguan, Salvadoran, Spaniard, and so on.) →	○ No (not Spanish/Hispanic) ○ Yes, Mexican, Mexican-Am., Chicano ○ Yes, Puerto Rican ○ Yes, Cuban ○ Yes, other Spanish/Hispanic (Print one group, for example: Argentinean, Colombian, Dominican, Nicaraguan, Salvadoran, Spaniard, and so on.) →
FOR CENSUS USE →	○ ○	○ ○

NOW PLEASE ANSWER QUESTIONS H1a—H26 FOR THIS HOUSEHOLD

PERSON 7

Last name

First name — Middle initial

If a RELATIVE of Person 1:

- O Husband/wife
- O Natural-born or adopted son/daughter
- O Stepson/stepdaughter
- O Brother/sister
- O Father/mother
- O Grandchild
- O Other relative

If NOT RELATED to Person 1:

- O Roomer, boarder, or foster child
- O Housemate, roommate
- O Unmarried partner
- O Other nonrelative

- O Male
- O Female

- O White
- O Black or Negro
- O Indian (Amer.) (Print the name of the enrolled or principal tribe.)
- O Eskimo
- O Aleut

Asian or Pacific Islander (API)

- O Chinese
- O Filipino
- O Hawaiian
- O Korean
- O Vietnamese
- O Japanese
- O Asian Indian
- O Samoan
- O Guamanian
- O Other API

- O Other race (Print race)

a. Age — b. Year of birth

- O Now married
- O Widowed
- O Divorced
- O Separated
- O Never married

- O No (not Spanish/Hispanic)
- O Yes, Mexican, Mexican-Am., Chicano
- O Yes, Puerto Rican
- O Yes, Cuban
- O Yes, other Spanish/Hispanic (Print one group, for example: Argentinean, Colombian, Dominican, Nicaraguan, Salvadoran, Spaniard, and so on.)

H1a. Did you leave anyone out of your list of persons for Question 1a on page 1 because you were not sure if the person should be listed — for example, someone temporarily away on a business trip or vacation, a newborn baby still in the hospital, or a person who stays here once in a while and has no other home?

O Yes, please print the name(s) and reason(s). O No

b. Did you include anyone in your list of persons for Question 1a on page 1 even though you were not sure that the person should be listed — for example, a visitor who is staying here temporarily or a person who usually lives somewhere else?

O Yes, please print the name(s) and reason(s). O No

H2. Which best describes this building? Include all apartments, flats, etc., even if vacant.

- O A mobile home or trailer
- O A one-family house detached from any other house
- O A one-family house attached to one or more houses
- O A building with 2 apartments
- O A building with 3 or 4 apartments
- O A building with 5 to 9 apartments
- O A building with 10 to 19 apartments
- O A building with 20 to 49 apartments
- O A building with 50 or more apartments
- O Other

H3. How many rooms do you have in this house or apartment? Do NOT count bathrooms, porches, balconies, foyers, halls, or half-rooms.

- O 1 room
- O 2 rooms
- O 3 rooms
- O 4 rooms
- O 5 rooms
- O 6 rooms
- O 7 rooms
- O 8 rooms
- O 9 or more rooms

H4. Is this house or apartment —

- O Owned by you or someone in this household with a mortgage or loan?
- O Owned by you or someone in this household free and clear (without a mortgage)?
- O Rented for cash rent?
- O Occupied without payment of cash rent?

If this is a ONE-FAMILY HOUSE —

H5a. Is this house on ten or more acres?

O Yes O No

b. Is there a business (such as a store or barber shop) or a medical office on this property?

O Yes O No

Answer only if you or someone in this household OWNS OR IS BUYING this house or apartment —

H6. What is the value of this property; that is, how much do you think this house and lot or condominium unit would sell for if it were for sale?

- O Less than $10,000
- O $10,000 to $14,999
- O $15,000 to $19,999
- O $20,000 to $24,999
- O $25,000 to $29,999
- O $30,000 to $34,999
- O $35,000 to $39,999
- O $40,000 to $44,999
- O $45,000 to $49,999
- O $50,000 to $54,999
- O $55,000 to $59,999
- O $60,000 to $64,999
- O $65,000 to $69,999
- O $70,000 to $74,999
- O $75,000 to $79,999
- O $80,000 to $89,999
- O $90,000 to $99,999
- O $100,000 to $124,999
- O $125,000 to $149,999
- O $150,000 to $174,999
- O $175,000 to $199,999
- O $200,000 to $249,999
- O $250,000 to $299,999
- O $300,000 to $399,999
- O $400,000 to $499,999
- O $500,000 or more

Answer only if you PAY RENT for this house or apartment —

H7a. What is the monthly rent?

- O Less than $80
- O $80 to $99
- O $100 to $124
- O $125 to $149
- O $150 to $174
- O $175 to $199
- O $200 to $224
- O $225 to $249
- O $250 to $274
- O $275 to $299
- O $300 to $324
- O $325 to $349
- O $350 to $374
- O $375 to $399
- O $400 to $424
- O $425 to $449
- O $450 to $474
- O $475 to $499
- O $500 to $524
- O $525 to $549
- O $550 to $599
- O $600 to $649
- O $650 to $699
- O $700 to $749
- O $750 to $999
- O $1,000 or more

b. Does the monthly rent include any meals?

O Yes O No

FOR CENSUS USE

A. Total persons

B. Type of unit

Occupied: O First form, O Cont'n

Vacant: O Regular, O Usual home elsewhere

C1. Vacancy status

- O For rent
- O For sale only
- O Rented or sold, not occupied
- O For seas/rec/occ
- O For migrant workers
- O Other vacant

C2. Is this unit boarded up? O Yes O No

D. Months vacant

- O Less than 1
- O 1 up to 2
- O 2 up to 6
- O 6 up to 12
- O 12 up to 24
- O 24 or more

E. Complete after

JIC 1: O LR O TC O QA O P/F O RE O I/T O MV O ED O EN

JIC 2: O P0 O P3 O P6 O P1 O P4 O IA O P2 O P5 O SM

F. Cov. O 1b O 1a O 7 O H1

G. DO — **ID**

H8. When did the person listed in column 1 on page 2 move into this house or apartment?

- O 1989 or 1990
- O 1985 to 1988
- O 1980 to 1984
- O 1970 to 1979
- O 1960 to 1969
- O 1959 or earlier

H9. How many bedrooms do you have; that is, how many bedrooms would you list if this house or apartment were on the market for sale or rent?

- O No bedroom
- O 1 bedroom
- O 2 bedrooms
- O 3 bedrooms
- O 4 bedrooms
- O 5 or more bedrooms

H10. Do you have COMPLETE plumbing facilities in this house or apartment; that is, 1) hot and cold piped water, 2) a flush toilet, and 3) a bathtub or shower?

- O Yes, have all three facilities
- O No

H11. Do you have COMPLETE kitchen facilities; that is, 1) a sink with piped water, 2) a range or cookstove, and 3) a refrigerator?

- O Yes
- O No

H12. Do you have a telephone in this house or apartment?

- O Yes
- O No

H13. How many automobiles, vans, and trucks of one-ton capacity or less are kept at home for use by members of your household?

- O None
- O 1
- O 2
- O 3
- O 4
- O 5
- O 6
- O 7 or more

H14. Which FUEL is used MOST for heating this house or apartment?

- O Gas: from underground pipes serving the neighborhood
- O Gas: bottled, tank, or LP
- O Electricity
- O Fuel oil, kerosene, etc.
- O Coal or coke
- O Wood
- O Solar energy
- O Other fuel
- O No fuel used

H15. Do you get water from —

- O A public system such as a city water department, or private company?
- O An individual drilled well?
- O An individual dug well?
- O Some other source such as a spring, creek, river, cistern, etc.?

H16. Is this building connected to a public sewer?

- O Yes, connected to public sewer
- O No, connected to septic tank or cesspool
- O No, use other means

H17. About when was this building first built?

- O 1989 or 1990
- O 1985 to 1988
- O 1980 to 1984
- O 1970 to 1979
- O 1960 to 1969
- O 1950 to 1959
- O 1940 to 1949
- O 1939 or earlier
- O Don't know

H18. Is this house or apartment part of a condominium?

- O Yes
- O No

If you live in an apartment building, skip to H20.

H19a. Is this house on less than 1 acre?

- O Yes — *Skip to H20*
- O No

b. In 1989, what were the actual sales of all agricultural products from this property?

- O None
- O $1 to $999
- O $1,000 to $2,499
- O $2,500 to $4,999
- O $5,000 to $9,999
- O $10,000 or more

PLEASE ALSO ANSWER THESE

H20. What are the yearly costs of utilities and fuels for this house or apartment?
If you have lived here less than 1 year, estimate the yearly cost.

a. Electricity

$ .00
Yearly cost — Dollars

OR

- O Included in rent or in condominium fee
- O No charge or electricity not used

b. Gas

$ .00
Yearly cost — Dollars

OR

- O Included in rent or in condominium fee
- O No charge or gas not used

c. Water

$ .00
Yearly cost — Dollars

OR

- O Included in rent or in condominium fee
- O No charge

d. Oil, coal, kerosene, wood, etc.

$ .00
Yearly cost — Dollars

OR

- O Included in rent or in condominium fee
- O No charge or these fuels not used

INSTRUCTION:

Answer questions H21 TO H26, if this is a one-family house, a condominium, or a mobile home that someone in this household OWNS OR IS BUYING; otherwise, go to page 6.

H21. What were the real estate taxes on THIS property last year?

$ .00
Yearly amount — Dollars

OR

○ None

H22. What was the annual payment for fire, hazard, and flood insurance on THIS property?

$ .00
Yearly amount — Dollars

OR

○ None

H23a. Do you have a mortgage, deed of trust, contract to purchase, or similar debt on THIS property?

○ Yes, mortgage, deed of trust, or similar debt
○ Yes, contract to purchase
} *Go to H23b*
○ No — *Skip to H24a*

b. How much is your regular monthly mortgage payment on THIS property? Include payment only on first mortgage or contract to purchase.

$ .00
Monthly amount — Dollars

OR

○ No regular payment required — *Skip to H24a*

c. Does your regular monthly mortgage payment include payments for real estate taxes on THIS property?

○ Yes, taxes included in payment
○ No, taxes paid separately or taxes not required

d. Does your regular monthly mortgage payment include payments for fire, hazard, or flood insurance on THIS property?

○ Yes, insurance included in payment
○ No, insurance paid separately or no insurance

H24a. Do you have a second or junior mortgage or a home equity loan on THIS property?

○ Yes
○ No — *Skip to H25*

b. How much is your regular monthly payment on all second or junior mortgages and all home equity loans?

$ .00
Monthly amount — Dollars

OR

○ No regular payment required

Answer ONLY if this is a CONDOMINIUM —

H25. What is the monthly condominium fee?

$ .00
Monthly amount — Dollars

Answer ONLY if this is a MOBILE HOME —

H26. What was the total cost for personal property taxes, site rent, registration fees, and license fees on this mobile home and its site last year? Exclude real estate taxes.

$ .00
Yearly amount — Dollars

Please turn to page 6.

PLEASE ANSWER THESE QUESTIONS

PERSON 1

Last name | First name | Middle initial

8. In what U.S. State or foreign country was this person born?

(Name of State or foreign country; or Puerto Rico, Guam, etc.)

9. Is this person a CITIZEN of the United States?

- O Yes, born in the United States — *Skip to 11*
- O Yes, born in Puerto Rico, Guam, the U.S. Virgin Islands, or Northern Marianas
- O Yes, born abroad of American parent or parents
- O Yes, U.S. citizen by naturalization
- O No, not a citizen of the United States

10. When did this person come to the United States to stay?

- O 1987 to 1990
- O 1985 or 1986
- O 1982 to 1984
- O 1980 or 1981
- O 1975 to 1979
- O 1970 to 1974
- O 1965 to 1969
- O 1960 to 1964
- O 1950 to 1959
- O Before 1950

11. At any time since February 1, 1990, has this person attended regular school or college? Include only nursery school, kindergarten, elementary school, and schooling which leads to a high school diploma or a college degree.

- O No, has not attended since February 1
- O Yes, public school, public college
- O Yes, private school, private college

12. How much school has this person COMPLETED? Fill ONE circle for the highest level COMPLETED or degree RECEIVED. If currently enrolled, mark the level of previous grade attended or highest degree received.

- O No school completed
- O Nursery school
- O Kindergarten
- O 1st, 2nd, 3rd, or 4th grade
- O 5th, 6th, 7th, or 8th grade
- O 9th grade
- O 10th grade
- O 11th grade
- O 12th grade, NO DIPLOMA
- O HIGH SCHOOL GRADUATE - high school DIPLOMA or the equivalent (For example: GED)
- O Some college but no degree
- O Associate degree in college - Occupational program
- O Associate degree in college - Academic program
- O Bachelor's degree (For example: BA, AB, BS)
- O Master's degree (For example: MA, MS, MEng, MEd, MSW, MBA)
- O Professional school degree (For example: MD, DDS, DVM, LLB, JD)
- O Doctorate degree (For example: PhD, EdD)

13. What is this person's ancestry or ethnic origin? (See instruction guide for further information.)

(For example: German, Italian, Afro-Amer., Croatian, Cape Verdean, Dominican, Ecuadoran, Haitian, Cajun, French Canadian, Jamaican, Korean, Lebanese, Mexican, Nigerian, Irish, Polish, Slovak, Taiwanese, Thai, Ukrainian, etc.)

14a. Did this person live in this house or apartment 5 years ago (on April 1, 1985)?

- O Born after April 1, 1985 — *Go to questions for the next person*
- O Yes — *Skip to 15a*
- O No

b. Where did this person live 5 years ago (on April 1, 1985)?

(1) Name of U.S. State or foreign country

(If outside U.S., print answer above and skip to 15a.)

(2) Name of county in the U.S.

(3) Name of city or town in the U.S.

(4) Did this person live inside the city or town limits?

- O Yes
- O No, lived outside the city/town limits

15a. Does this person speak a language other than English at home?

- O Yes
- O No — *Skip to 16*

b. What is this language?

(For example: Chinese, Italian, Spanish, Vietnamese)

c. How well does this person speak English?

- O Very well
- O Well
- O Not well
- O Not at all

16. When was this person born?

- O Born before April 1, 1975 — *Go to 17a*
- O Born April 1, 1975 or later — *Go to questions for the next person*

17a. Has this person ever been on active-duty military service in the Armed Forces of the United States or ever been in the United States military Reserves or the National Guard? If service was in Reserves or National Guard only, see instruction guide.

- O Yes, now on active duty
- O Yes, on active duty in past, but not now
- O Yes, service in Reserves or National Guard only — *Skip to 18*
- O No — *Skip to 18*

b. Was active-duty military service during — Fill a circle for each period in which this person served.

- O September 1980 or later
- O May 1975 to August 1980
- O Vietnam era (August 1964—April 1975)
- O February 1955—July 1964
- O Korean conflict (June 1950—January 1955)
- O World War II (September 1940—July 1947)
- O World War I (April 1917—November 1918)
- O Any other time

c. In total, how many years of active-duty military service has this person had?

Years

18. Does this person have a physical, mental, or other health condition that has lasted for 6 or more months and which —

a. Limits the kind or amount of work this person can do at a job?

- O Yes
- O No

b. Prevents this person from working at a job?

- O Yes
- O No

19. Because of a health condition that has lasted for 6 or more months, does this person have any difficulty —

a. Going outside the home alone, for example, to shop or visit a doctor's office?

- O Yes
- O No

b. Taking care of his or her own personal needs, such as bathing, dressing, or getting around inside the home?

- O Yes
- O No

If this person is a female —

20. How many babies has she ever had, not counting stillbirths? Do not count her stepchildren or children she has adopted.

None	1	2	3	4	5	6	7	8	9	10	11	12 or more
O	O	O	O	O	O	O	O	O	O	O	O	O

21a. Did this person work at any time LAST WEEK?

- O Yes — Fill this circle if this person worked full time or part time. (Count part-time work such as delivering papers, or helping without pay in a family business or farm. Also count active duty in the Armed Forces.)
- O No — Fill this circle if this person did not work, or did only own housework, school work, or volunteer work. — *Skip to 25*

b. How many hours did this person work LAST WEEK (at all jobs)? Subtract any time off; add overtime or extra hours worked.

Hours

22. At what location did this person work LAST WEEK? If this person worked at more than one location, print where he or she worked most last week.

a. Address (Number and street)

(If the exact address is not known, give a description of the location such as the building name or the nearest street or intersection.)

b. Name of city, town, or post office

c. Is the work location inside the limits of that city or town?

- O Yes
- O No, outside the city/town limits

d. County

e. State

f. ZIP Code

23a. How did this person usually get to work LAST WEEK? If this person usually used more than one method of transportation during the trip, fill the circle of the one used for most of the distance.

- ○ Car, truck, or van
- ○ Bus or trolley bus
- ○ Streetcar or trolley car
- ○ Subway or elevated
- ○ Railroad
- ○ Ferryboat
- ○ Taxicab
- ○ Motorcycle
- ○ Bicycle
- ○ Walked
- ○ Worked at home — *Skip to 28*
- ○ Other method

If "car, truck, or van" is marked in 23a, go to 23b. Otherwise, skip to 24a.

b. How many people, including this person, usually rode to work in the car, truck, or van LAST WEEK?

- ○ Drove alone
- ○ 2 people
- ○ 3 people
- ○ 4 people
- ○ 5 people
- ○ 6 people
- ○ 7 to 9 people
- ○ 10 or more people

24a. What time did this person usually leave home to go to work LAST WEEK?

[ ] ○ a.m. ○ p.m.

b. How many minutes did it usually take this person to get from home to work LAST WEEK?

[ ] Minutes — *Skip to 28*

25. Was this person TEMPORARILY absent or on layoff from a job or business LAST WEEK?

- ○ Yes, on layoff
- ○ Yes, on vacation, temporary illness, labor dispute, etc.
- ○ No

26a. Has this person been looking for work during the last 4 weeks?

- ○ Yes
- ○ No — *Skip to 27*

b. Could this person have taken a job LAST WEEK if one had been offered?

- ○ No, already has a job
- ○ No, temporarily ill
- ○ No, other reasons (in school, etc.)
- ○ Yes, could have taken a job

27. When did this person last work, even for a few days?

- ○ 1990
- ○ 1989
- ○ 1988
- ○ 1985 to 1987

Go to 28

- ○ 1980 to 1984
- ○ 1979 or earlier
- ○ Never worked

Skip to 32

28-30. CURRENT OR MOST RECENT JOB ACTIVITY. Describe clearly this person's chief job activity or business last week. If this person had more than one job, describe the one at which this person worked the most hours. If this person had no job or business last week, give information for his/her last job or business since 1985.

28. Industry or Employer

a. For whom did this person work?
If now on active duty in the Armed Forces, fill this circle ○ and print the branch of the Armed Forces.

[ ]
(Name of company, business, or other employer)

b. What kind of business or industry was this?
Describe the activity at location where employed.

[ ]
(For example: hospital, newspaper publishing, mail order house, auto engine manufacturing, retail bakery)

c. Is this mainly — Fill ONE circle

- ○ Manufacturing
- ○ Wholesale trade
- ○ Retail trade
- ○ Other (agriculture, construction, service, government, etc.)

29. Occupation

a. What kind of work was this person doing?

[ ]
(For example: registered nurse, personnel manager, supervisor of order department, gasoline engine assembler, cake icer)

b. What were this person's most important activities or duties?

[ ]
(For example: patient care, directing hiring policies, supervising order clerks, assembling engines, icing cakes)

30. Was this person — Fill ONE circle

- ○ Employee of a PRIVATE FOR PROFIT company or business or of an individual, for wages, salary, or commissions
- ○ Employee of a PRIVATE NOT-FOR-PROFIT, tax-exempt, or charitable organization
- ○ Local GOVERNMENT employee (city, county, etc.)
- ○ State GOVERNMENT employee
- ○ Federal GOVERNMENT employee
- ○ SELF-EMPLOYED in own NOT INCORPORATED business, professional practice, or farm
- ○ SELF-EMPLOYED in own INCORPORATED business, professional practice, or farm
- ○ Working WITHOUT PAY in family business or farm

31a. Last year (1989), did this person work, even for a few days, at a paid job or in a business or farm?

- ○ Yes
- ○ No — *Skip to 32*

b. How many weeks did this person work in 1989?
Count paid vacation, paid sick leave, and military service.

[ ] Weeks

c. During the weeks WORKED in 1989, how many hours did this person usually work each week?

[ ] Hours

32. INCOME IN 1989 —
Fill the "Yes" circle below for each income source received during 1989. Otherwise, fill the "No" circle. If "Yes," enter the total amount received during 1989.
For income received jointly, see instruction guide.
If exact amount is not known, please give best estimate.
If net income was a loss, write "Loss" above the dollar amount.

a. Wages, salary, commissions, bonuses, or tips from all jobs — Report amount before deductions for taxes, bonds, dues, or other items.
○ Yes → $ .00 Annual amount — Dollars
○ No

b. Self-employment income from own nonfarm business, including proprietorship and partnership — Report NET income after business expenses.
○ Yes → $ .00 Annual amount — Dollars
○ No

c. Farm self-employment income — Report NET income after operating expenses. Include earnings as a tenant farmer or sharecropper.
○ Yes → $ .00 Annual amount — Dollars
○ No

d. Interest, dividends, net rental income or royalty income, or income from estates and trusts — Report even small amounts credited to an account.
○ Yes → $ .00 Annual amount — Dollars
○ No

e. Social Security or Railroad Retirement
○ Yes → $ .00 Annual amount — Dollars
○ No

f. Supplemental Security Income (SSI), Aid to Families with Dependent Children (AFDC), or other public assistance or public welfare payments.
○ Yes → $ .00 Annual amount — Dollars
○ No

g. Retirement, survivor, or disability pensions — Do NOT include Social Security.
○ Yes → $ .00 Annual amount — Dollars
○ No

h. Any other sources of income received regularly such as Veterans' (VA) payments, unemployment compensation, child support, or alimony — Do NOT include lump-sum payments such as money from an inheritance or the sale of a home.
○ Yes → $ .00 Annual amount — Dollars
○ No

33. What was this person's total income in 1989?
Add entries in questions 32a through 32h; subtract any losses. If total amount was a loss, write "Loss" above amount.

○ None OR $ .00 Annual amount — Dollars

9 8 7 6 5 4 3 2 ● 0

9 8 ● 6 5 4 3 2 1 0

Please turn the page and answer questions for Person 2 listed on page 1. If this is the last person listed in question 1a on page 1, go to the back of the form.

APPENDIX F.
Data Products and User Assistance

CONTENTS

Data Products F-1
Geographic Products F-3
Other Census Bureau Resources F-5
Reference Materials F-4
Sources of Assistance F-4

The 1990 census data products, being released during 1991-93, are available in a variety of new and traditional media. The Census Bureau has increased the product options available to data users in an effort to meet a variety of requirements and maximize the usefulness of the data. For example, laser discs, called CD-ROM (compact disc—read-only memory), are a new data delivery medium.

The Census Bureau also has expanded services and sources of assistance available to data users. For example, the State Data Center Program has been expanded to include over 1,400 organizations to provide data and services to the public.

This appendix provides a detailed introduction to the 1990 census data products and related materials, such as maps and reference publications. It concludes by describing sources of assistance and other Census Bureau data available to the public.

DATA PRODUCTS

Printed reports and computer tape files traditionally are the most widely used products. The Census Bureau also offers data on microfiche, on CD-ROM laser discs, and through its online service, CENDATA™. These various products are described below. For information about prices and how to order, write or call Customer Services. (See the "Sources of Assistance" section for the address and phone number.)

The data products present statistics about the subjects covered in the 1990 census questionnaires. These subjects are listed in figure 1, page F-7. As the figure shows, there are 100-percent subjects (those covered in questions asked of everyone or about every housing unit) and sample subjects (those covered in questions asked at about one out of every six housing units). Generally, a data product presents either 100-percent data prepared by tabulating the responses to the 100-percent questions from all questionnaires, or sample data prepared by tabulating only the responses to the 100-percent and sample questions from the "long-form" questionnaires. Two report series, 1990 CPH-3 and 1990 CPH-4 (see figure 2, page F-8), present both 100-percent and sample data.

Printed Reports

Printed reports are the most convenient and readily available source of data for most census users. The Census Bureau releases the reports in several series (see figure 2) that are grouped under three broad titles: *1990 Census of Population and Housing* (1990 CPH), *1990 Census of Population* (1990 CP), and *1990 Census of Housing* (1990 CH). There also are reports, not reflected in figure 2, for the outlying areas of the Pacific. The reports are sold by the Superintendent of Documents, U.S. Government Printing Office. (See the "Sources of Assistance" section for the address and phone number.)

In several series, there are separate reports for each State. The geographic coverage of the State reports is listed in figure 2. The United States summaries for these report series contain, for the most part, data for the United States, regions, divisions, States, metropolitan areas (MA's), urbanized areas (UA's), counties, American Indian and Alaska Native areas, places with 10,000 or more persons, and other large substate areas (for example, county subdivisions, such as towns and townships, with 10,000 or more persons in selected States).

Report series that present data for small areas, such as census tracts, contain limited subject-matter detail (for example, counts of people by age ranges—under 5 years, 5 to 9 years, etc.—rather than by single years). Report series that include greater amounts of subject-matter detail include less geographic detail.

Computer Tape Files

The Census Bureau provides more data on tape and other machine-readable products than in printed reports. These products are sold by the Census Bureau's Customer Services. There are several general types of data files released on computer tape (available on both reels and cartridges). They are introduced below, and more information is presented in figures 3 and 4, pages F-11 through F-13.

Public Law 94-171 Data—This data file presents the counts designed and formatted for use in legislative redistricting. These counts also are available on CD-ROM and paper listings. Excerpts are available on CENDATA™. The counts, for areas as small as blocks, census tracts, and voting districts, include totals for population, race groups, persons of Hispanic origin, population 18 years and over, and housing units. (See figure 4.)

Summary Tape Files (STF's)— These computer tape files provide statistics with greater subject-matter detail than printed reports. They also present statistics for some types of areas, such as block groups and blocks, that are not included in the reports. (See figure 3.)

Here are some important features of STF's:

- Each STF presents a particular set of data tables for specific types of geographic areas.
- Each STF has three or more file types (indicated by a letter suffix attached to the STF number) that differ in the geographic levels reported, but contain the same data detail.
- STF's 1 and 2 contain 100-percent data, and STF's 3 and 4 offer sample data.
- STF's 1 and 3 report on smaller areas and offer less data detail than STF's 2 and 4.
- STF's 1 through 4 offer greater data detail than the 1980 STF's 1 through 4.

Subject Summary Tape Files (SSTF's)—These files are the source of the subject reports and provide greater subject-matter detail than the STF's. They present data for the United States, regions, and divisions, and, in some cases, also for States, counties, and large cities. (See figure 4.)

Public Use Microdata Sample (PUMS) Files—These computer tape files (see figure 4) contain data from samples of long-form housing-unit records ("microdata") for large geographic areas. Each sample housing-unit record includes essentially all the 1990 census data collected about each person in a sample household and the characteristics of the housing unit. Information that could be used to identify an individual or a housing unit is not included in the file.

Microdata files enable users to prepare customized tabulations and cross-tabulations of most items on the census questionnaire. There are two PUMS files:

- A file presenting a 5-percent sample of housing units in which each household record includes codes to let the user know in what area, such as a group of counties, a single county, or a place, the household is located. Each area identified must have a population of at least 100,000 and boundaries that do not cross State lines.
- A file presenting a 1-percent sample of housing units. Its household records include codes associating them with MA's and other large areas, the boundaries of which may cross State lines. (For the 1980 census, there were two files with 1-percent samples. The 1-percent sample showing data for selected urbanized areas and other large areas will not be produced for the 1990 census.)

Other Special Computer Tape Files—Other files include the Census/Equal Employment Opportunity (EEO) Special File and the County-to-County Migration File. (See figure 4.) The Census Bureau may prepare additional special files.

Microfiche

Block statistics are available on microfiche as they were for the 1980 census. The microfiche present, in table format, a subset of the tabulations for census blocks found in STF 1B (see figure 3). In the 1990 census, for the first time, the entire land area of the Nation and its possessions was block-numbered. This increased the number of blocks for which the Census Bureau provides data from 2.5 million in 1980 to 7 million for 1990. The cost and storage of block data of this magnitude would be prohibitive if the data were published in printed reports.

STF's 1A and 3A are available on microfiche, as well. As noted in figure 3, they provide data for a variety of geographic areas. Also, all printed reports are offered on microfiche from Customer Services soon after they are published.

Compact Disc—Read-Only Memory (CD-ROM)

For the 1990 census, the Public Law (P.L.) 94-171 file; an extract of STF 1B that presents selected statistics for blocks; and STF's 1A, 1C, 3A, 3B, and 3C are also available on CD-ROM. (One 4 3/4-inch CD-ROM, a type of optical or laser disc, can hold the contents of approximately 1,600 flexible diskettes, or three or four high-density computer tapes.)

Online Information Systems

The Census Bureau began CENDATA™, its online information service, in 1984. CENDATA™ is accessible through two information vendors, CompuServe and DIALOG. A number of Census Bureau reports, in whole or in part, are offered online. For the 1990 census, CENDATA™ provides up-to-date information about the availability of data products and carries selections of State, county, MA, and place data from the P.L. 94-171 tape file and STF's 1 and 3.

Custom Data Products

These products are for users who require unique tabulations that are not included in standard products; for example, information for locally defined geographic areas. Users also can order special microdata files.

The cost of preparing custom products must be paid by the users who request them. Any data that the Census Bureau provides in these products are subject to the same standards applied to other data to ensure that confidential individual information is not revealed.

User-Defined Areas Program (UDAP) Tabulations—UDAP can provide a set of predefined data tables for locally defined areas that do not correspond to standard 1990 census geographic areas. Users identify the geographic areas of interest to them by delineating boundaries around groupings of census blocks on 1990 census County

Block Maps or by electronically submitting the geographic components of their area of interest. (A contact for more information is given in the "Sources of Assistance" section.)

Special Tabulations—The Census Bureau can prepare special data tabulations for any specific geographic or subject-matter area. Users should rely on standard reports, tapes, microfiche, or user-defined area tabulations whenever possible, since special tabulations tend to be substantially more expensive and take time to arrange and produce. (Contacts for more information are given in the "Sources of Assistance" section.)

GEOGRAPHIC PRODUCTS

Maps

Census Bureau maps are necessary for virtually all uses of small-area 1990 census data. They are needed to locate the specific geographic areas for which the census provides data and to study the spatial relationship of the data for analytic purposes. The Census Bureau prepares a variety of 1990 census maps. Among the most useful are these four series:

County Block Maps—These maps show census blocks and their numbers; boundaries for statistical and governmental entities, such as census tracts and places; and physical features. The P.L. 94-171 version of these maps also shows voting district boundaries in those States that furnished them. The maps are prepared on electrostatic plotters by county (or equivalent entity) with one or more map sheets each, depending on the size and shape of the area and the density of the block pattern. An average county requires 20 map sheets. The maps may be purchased from Customer Services.

County Subdivision Outline Maps—Maps in this State-based series present the boundaries of the counties, county subdivisions, places, American Indian and Alaska Native areas (including off-reservation trust lands), tribal designated statistical areas, and tribal jurisdiction statistical areas. Electrostatic-plotter copies are available for purchase from Customer Services. Also, they appear on multiple page-size sheets in the State reports of these series: 1990 CPH-1, 1990 CPH-2, 1990 CPH-5, 1990 CP-1, 1990 CP-2, 1990 CH-1, and 1990 CH-2.

Census Tract/Block Numbering Area (BNA) Outline Maps—Maps in this county-based series depict census tract or BNA boundaries and numbers, and the features underlying the boundaries. They also show governmental units in relation to the census tracts/BNA's. Customer Services sells electrostatic-plotter copies, and the Superintendent of Documents sells printed copies.

Voting District Outline Maps—Maps in this county-based series depict voting district boundaries (for those counties for which States furnished boundary information) and the features underlying the boundaries. They also show governmental unit boundaries in relation to the voting districts. They are prepared on electrostatic plotters and sold by Customer Services.

Geographic Publications

The *Geographic Identification Code Scheme* report in the 1990 CPH-R series shows the 1990 census geographic area codes and Federal information processing standards (FIPS) codes, as appropriate, for States, metropolitan areas, counties, county subdivisions, places, American Indian and Alaska Native areas, and other entities, along with some descriptive information about the codes. The code scheme also is offered on computer tape.

Machine-Readable Geographic Files

All 1990 census summary tape files include 1990 census geographic area codes, FIPS codes, certain area names, land and inland water area in square kilometers, geographic coordinates for an internal point for each entity, and other geographic information.

The Census Bureau developed an automated geographic data base, known as the TIGER (Topologically Integrated Geographic Encoding and Referencing) System, to produce the geographic products for the 1990 census. TIGER provides coordinate-based digital map information for the entire United States, Puerto Rico, the U.S. Virgin Islands, and the Pacific territories over which the United States has jurisdiction.

The TIGER System has significantly improved the utility of 1990 census maps and geographic reference products. Extract files generated from the TIGER System permit users, with appropriate software, to perform such tasks as linking the statistical data in the P.L. 94-171 file or the STF's and displaying selected characteristics on maps or a video display screen at different scales and with whatever boundaries they select for any geographic area of the country. For example, a map for a particular county could show the distribution of the voting age population by city block.

The first extract of selected geographic and cartographic information intended for computer applications, such as plotting maps and building geographic information systems, is called the TIGER/Line™ files. TIGER/Line™ files contain attributes for the segments of each boundary and feature (for example, roads, railroads, and rivers), including 1990 census geographic codes for adjacent areas, latitude/longitude coordinates of segment end points and the curvature of segments, the name and type of the feature, and the relevant census feature class code identifying the feature segment by category. TIGER/Line™ files also furnish address ranges and associated ZIP

Codes for each side of street segments in major urban areas; provide the names of landmarks, such as lakes and golf courses; and include other information.

TIGER/Line™ files and other TIGER System extracts, such as TIGER/Boundary™ and TIGER/DataBase™, are released on computer tape and, in some cases, CD-ROM. For information on TIGER extract files, contact Customer Services.

REFERENCE MATERIALS

The Census Bureau issues several reference publications for data users. Some are sold by the Superintendent of Documents; others are distributed free by Customer Services. Addresses and phone numbers for the Superintendent of Documents and Customer Services are given in the following section.

- *1990 Census of Population and Housing, Guide.* This guide, in the 1990 CPH-R report series, provides detailed information about all aspects of the census and a comprehensive glossary of census terms. Sold by the Superintendent of Documents, U.S. Government Printing Office.

- *1990 Census of Population and Housing Tabulation and Publication Program.* A free report describing 1990 census products, comparing 1990 products with those of 1980, and more. Request from Customer Services.

- *Census '90 Basics.* A free booklet covering how the 1990 census data were collected and processed, the full range of data products, the maps and geographic files, and more, but with less detail than the Guide (above). Request from Customer Services.

- *Census ABC's—Applications in Business and Community.* A free booklet that highlights key information about the 1990 census and illustrates a variety of ways the data can be used. Request from Customer Services.

- *Strength in Numbers.* A free, tabloid-size booklet designed to assist people in using 1990 census data in redistricting. Among other features, it includes illustrations of maps and Public Law 94-171 counts. Request from Customer Services.

- *TIGER: The Coast-to-Coast Digital Map Data Base.* A free booklet describing the structure and uses of the Census Bureau's TIGER System. Request from Customer Services.

- *Census and You.* The Census Bureau's monthly newsletter for data users. It reports on the latest 1990 census developments, selected new publications and computer tape files, other censuses and surveys, developments in services to users, and upcoming conferences and training courses. Subscriptions are sold by the Superintendent of Documents, U.S. Government Printing Office.

- *Monthly Product Announcement.* A free monthly listing of all new Census Bureau publications; microfiche; maps; data files on tape, diskettes, or CD-ROM; and technical documentation. To subscribe, contact Customer Services.

- *Census Catalog and Guide.* A comprehensive annual description of data products, statistical programs, and services of the Census Bureau. It provides abstracts of the publications, data files, microfiche, maps, and items online. In addition, the Catalog/Guide offers such features as information about censuses and surveys and telephone contact lists of data specialists at the Census Bureau, the State Data Centers, and other data processing service centers. It is sold by the Superintendent of Documents, U.S. Government Printing Office.

Users also can get listings of new Census Bureau products, updated daily, by subscribing to the *Daily List.* This information and selected statistics are available online through CENDATA™, the Census Bureau's online information service. For more information, contact Customer Services.

SOURCES OF ASSISTANCE

U.S. Bureau of the Census

The Census Bureau's Customer Services sells most of the machine-readable data products, microfiche, and maps described earlier. (The 1990 census printed reports are sold by the Superintendent of Documents, as noted below.) Also, users may consult with specialists at the Census Bureau's Washington headquarters and its 12 regional offices. From time to time, the specialists also conduct workshops, seminars, and training courses.

Washington, DC, Contacts—To order products, for a telephone contacts list of Census Bureau specialists, and for general information: Customer Services, U.S. Bureau of the Census, Washington, DC 20233, telephone 301-763-4100 (FAX number, 301-763-4794).

For User-Defined Areas Program (UDAP) information: UDAP Staff, Decennial Planning Division, U.S. Bureau of the Census, Washington, DC 20233, telephone 301-763-4282.

For special tabulation information: Population—Rosemarie Cowan, Population Division, U.S. Bureau of the Census, Washington, DC 20233, telephone 301-763-5476; Housing—William Downs, Housing and Household Economic Statistics, U.S. Bureau of the Census, Washington, DC 20233, telephone 301-763-8553.

Regional Office Contacts—

Atlanta, GA	404-347-2274
Boston, MA	617-565-7078
Charlotte, NC	704-371-6144
Chicago, IL	312-353-0980
Dallas, TX	214-767-7105
Denver, CO	303-969-7750
Detroit, MI	313-354-4654
Kansas City, KS	913-236-3711
Los Angeles, CA	818-904-6339
New York, NY	212-264-4730
Philadelphia, PA	215-597-8313
Seattle, WA	206-728-5314

Superintendent of Documents, U.S. Government Printing Office

The Superintendent of Documents handles the sale of most of the Federal Government's publications, including 1990 census reports. To order reports and for information: Superintendent of Documents, U.S. Government Printing Office, Washington, DC 20402, telephone 202-783-3238.

Other Sources of Products and Services

State Data Centers—The Census Bureau furnishes data products, training in data access and use, technical assistance, and consultation to all States, the District of Columbia, Guam, Puerto Rico, and the U.S. Virgin Islands. State Data Centers, in turn, offer publications for reference, printouts from computer tape, specially prepared reports, maps, and other products and assistance to data users. For a list of the State Data Centers, see the *Census Catalog and Guide* or contact Customer Services. The list also notes organizations in States participating in the Census Bureau's Business/Industry Data Center (BIDC) Program. The BIDC's help business people, economic development planners, and other data users obtain and use data.

National Services Program—The National Services Program (NSP) provides data-related services for nationally based nonprofit organizations that represent minorities or other segments of the population who have been historically undercounted in decennial censuses. The participants include social service, business, professional, civil rights, educational, and religious groups. Through a pilot project, the National Services Information Center (NSIC) Initiative, three of these nonprofit groups now offer their clientele reports, computer tape printouts, and other information from the Census Bureau. To learn more about the NSP and the NSIC, write to the National Services Program, Data User Services Division, Bureau of the Census, Washington, DC 20233, or call 301-763-1384.

National Clearinghouse—The National Clearinghouse for Census Data Services is a listing of private companies and other organizations that offer assistance in obtaining and using data released by the Census Bureau. For a list of participants in the National Clearinghouse, see the *Census Catalog and Guide* or contact Customer Services.

Depository Libraries—There are 1,400 libraries that receive (from the Government Printing Office) Federal publications that they think their patrons will need. Often some of these publications are Census Bureau reports. The Census Bureau provides free reports to an additional 120 census depository libraries. Also, many libraries purchase census reports and maps for their areas. The *Census Catalog and Guide* includes a list of all depository libraries.

OTHER CENSUS BUREAU RESOURCES

The Census Bureau has more to offer than just the results of the census of population and housing. Through other censuses, surveys, and estimates programs, it compiles and issues (in reports, computer tape, and other media) data on subjects as diverse as appliance sales, neighborhood conditions, and exports to other countries. Here are examples of the information published about—

- *People:* Age, race, sex, income, poverty, child care, child support, fertility, noncash benefits, education, commuting habits, pension coverage, unemployment, ancestry.
- *Business and industry:* Number of employees, total payroll, sales and receipts, products manufactured or sold.
- *Housing and construction:* Value of new construction, numbers of owners and renters, property value or rent paid, housing starts, fuels used, mortgage costs.
- *Farms:* Number, acreage, livestock, crop sales.
- *Governments:* Revenues and expenditures, taxes, employment, pension funds.
- *Foreign trade:* Exports and imports, origin and destination, units shipped.
- *Other nations:* Population, birth rates, death rates, literacy, fertility.

The other censuses, such as agriculture, retail trade, manufactures, and governments, are collected for years ending in "2" and "7." Surveys and estimates programs generate results as often as every month.

Many of the monthly "economic indicators" that measure how the Nation is doing come directly or indirectly from the Census Bureau. Examples: employment and unemployment; housing starts; wholesale and retail trade; manufacturers' shipments, inventories, and orders; export and import trade; and sales of single-family homes.

The other statistical activities of the Census Bureau are described below. Data users will find more information about them and descriptions of their data products in the

annual *Census Catalog and Guide.* Also, special guides and brochures are prepared for most of them. Contact the Census Bureau's Customer Services for more information.

Current Demographic and Housing Programs

Two types of current programs complement the 10-year census: population estimates and surveys. The total population of the United States is estimated monthly; the population of States, counties, and metropolitan areas is estimated annually; and the population of places and other governmental units is estimated every 2 years. Projections of future population are made at the national and State levels.

The Census Bureau's many household surveys update population and housing characteristics at the national level and sometimes for States and metropolitan areas, as well. These surveys also obtain many characteristics not included in the 10-year census. The Current Population Survey is taken monthly; the American Housing Survey national sample is taken biennially; the American Housing Survey metropolitan sample is taken in 44 areas, 11 per year in a 4-year cycle; most other surveys are annual or less frequent.

Economic Censuses and Surveys

The economic censuses provide statistics about business establishments once every 5 years, covering years ending in "2" and "7." The 1987 Economic Censuses include the censuses of retail trade, wholesale trade, service industries, transportation, manufactures, mineral industries, and construction industries. Also included are related programs, such as statistics on minority- and women-owned businesses, enterprise statistics, and censuses of economic activity in Puerto Rico and some of the outlying areas under U.S. jurisdiction.

Several key statistics are tabulated for all industries covered in the censuses. They are number of establishments, number of employees, payroll, and measure of output (sales or receipts, and value of shipments or of work done). Other items vary from sector to sector.

The Census Bureau also has programs that provide current statistics on such measures as total sales of particular kinds of businesses or production of particular products. These programs include monthly, quarterly, and annual surveys, the results of which appear in publication series such as *Current Business Reports* and *Current Industrial Reports.* The County Business Patterns program offers annual statistics based on data compiled primarily from administrative records.

Agriculture Census and Surveys

The agriculture census is conducted concurrently with the economic censuses. It is the only source of uniform agriculture data at the county level. It provides data on such subjects as the number and size of farms; land use and ownership; livestock, poultry, and crops; and value of products sold.

Results of three surveys—the 1988 Farm and Ranch Irrigation Survey, 1988 Census of Horticulture Specialties, and 1988 Agricultural Economics and Land Ownership Survey—are published in conjunction with the 1987 Census of Agriculture. Also, the Census Bureau regularly issues reports from a survey on cotton ginnings.

Governments Census and Surveys

The census of governments, also for years ending in "2" and "7," covers all types of governments: Federal, State, county, municipal (place), township (county subdivision), school district, and special district. It provides data on such subjects as number of public employees, payrolls, revenue, and expenditures.

Annual and quarterly surveys cover the same principal subjects but generate data only for States and the largest local governments.

Foreign Trade Statistics

Monthly U.S. merchandise trade data compiled by the Census Bureau summarize export and import transactions and are based on the official documents filed by shippers and receivers. These figures reflect the flow of merchandise but not intangibles like services and financial commitments. The trade figures trace commodity movements out of and into the U.S. Customs jurisdiction, which includes Puerto Rico and the U.S. Virgin Islands as well as the 50 States and the District of Columbia. Data are published separately on trade between the United States and Puerto Rico, the U.S. Virgin Islands, and other U.S. possessions.

Other Statistical Activities

The Census Bureau also offers international data. It maintains an international data base which is available to the public on computer tape and is used to produce the biennial *World Population Profile* report. It prepares studies dealing with the demographic and economic characteristics of other countries and world regions.

Statistical compendia are another important data product. These publications (sometimes also offered in machine-readable form) draw data from many sources and reorganize them for convenient use. The most widely used compendia are the annual *Statistical Abstract of the United States,* the *County and City Data Book* (published every 5 years), and the *State and Metropolitan Area Data Book* (published approximately every 4 years).

Figure 1. **1990 Census Content**

100-PERCENT COMPONENT

Population	**Housing**
Household relationship	Number of units in structure
Sex	Number of rooms in unit
Race	Tenure—owned or rented
Age	Value of home or monthly rent
Marital status	Congregate housing (meals included in rent)
Hispanic origin	Vacancy characteristics

SAMPLE COMPONENT

Population	**Housing**
Social characteristics:	Year moved into residence
Education—enrollment and attainment	Number of bedrooms
Place of birth, citizenship, and year of entry into U.S.	Plumbing and kitchen facilities
Ancestry	Telephone in unit
Language spoken at home	Vehicles available
Migration (residence in 1985)	Heating fuel
Disability	Source of water and method of sewage disposal
Fertility	Year structure built
Veteran status	Condominium status
	Farm residence
Economic characteristics:	Shelter costs, including utilities
Labor force	
Occupation, industry, and class of worker	
Place of work and journey to work	
Work experience in 1989	
Income in 1989	
Year last worked	

NOTE: Questions dealing with the subjects covered in the 100-percent component were asked of all persons and housing units. Those covered by the sample component were asked of a sample of the population and housing units.

Figure 2. **1990 Census Printed Reports**

Series	Title	Report(s) issued for	Description	Geographic areas
		1990 CENSUS OF POPULATION AND HOUSING (1990 CPH)		
		100-Percent Data		
1990 CPH-1	**Summary Population and Housing Characteristics**	U.S., States, DC, Puerto Rico, and U.S. Virgin Islands	Population and housing unit counts, and summary statistics on age, sex, race, Hispanic origin, household relationship, units in structure, value and rent, number of rooms, tenure, and vacancy characteristics	Local governmental units (i.e., counties, places, and towns and townships), other county subdivisions, and American Indian and Alaska Native areas
1990 CPH-2	**Population and Housing Unit Counts**	U.S., States, DC, Puerto Rico, and U.S. Virgin Islands	Total population and housing unit counts for 1990 and previous censuses	States, counties, county subdivisions, places, State component parts of metropolitan areas (MA's) and urbanized areas (UA's), and summary geographic areas (for example, urban and rural)
		100-Percent and Sample Data		
1990 CPH-3	**Population and Housing Characteristics for Census Tracts and Block Numbering Areas**	MA's, and the nonmetropolitan balance of each State, Puerto Rico, and U.S. Virgin Islands	Statistics on 100-percent and sample population and housing subjects	In MA's: census tracts/block numbering areas (BNA's), places of 10,000 or more inhabitants, and counties. In the remainder of each State: census tracts/BNA's, places of 10,000 or more, and counties
1990 CPH-4	**Population and Housing Characteristics for Congressional Districts of the 103rd Congress**	States and DC	Statistics on 100-percent and sample population and housing subjects	Congressional districts (CD's) and, within CD's, counties, places of 10,000 or more inhabitants, county subdivisions of 10,000 or more inhabitants in selected States, and American Indian and Alaska Native areas
		Sample Data		
1990 CPH-5	**Summary Social, Economic, and Housing Characteristics**	U.S., States, DC, Puerto Rico, and U.S. Virgin Islands	Statistics generally on sample population and housing subjects	Local governmental units (i.e., counties, places, and towns and townships), other county subdivisions, and American Indian and Alaska Native areas
		1990 CENSUS OF POPULATION (1990 CP)		
		100-Percent Data		
1990 CP-1	**General Population Characteristics**	U.S., States, DC, Puerto Rico, and U.S. Virgin Islands	Detailed statistics on age, sex, race, Hispanic origin, marital status, and household relationship characteristics	States, counties, places of 1,000 or more inhabitants, county subdivisions of 1,000 or more inhabitants in selected States, State parts of American Indian areas, Alaska Native areas, and summary geographic areas such as urban and rural

Figure 2. **1990 Census Printed Reports**—Con.

Series	Title	Report(s) issued for	Description	Geographic areas
		1990 CENSUS OF POPULATION (1990 CP)—Con.		
		100-Percent Data—Con.		
1990 CP-1-1A	**General Population Characteristics for American Indian and Alaska Native Areas**	U.S.	Detailed statistics on age, sex, race, Hispanic origin, marital status, and household relationship characteristics	American Indian and Alaska Native areas; i.e., American Indian reservations, off-reservation trust lands, tribal jurisdiction statistical areas (Oklahoma), tribal designated statistical areas, Alaska Native village statistical areas, and Alaska Native Regional Corporations
1990 CP-1-1B	**General Population Characteristics for Metropolitan Areas**	U.S.	Detailed statistics on age, sex, race, Hispanic origin, marital status, and household relationship characteristics	Individual MA's. For MA's split by State boundaries, summaries are provided both for the parts and for the whole MA
1990 CP-1-1C	**General Population Characteristics for Urbanized Areas**	U.S.	Detailed statistics on age, sex, race, Hispanic origin, marital status, and household relationship characteristics	Individual UA's. For UA's split by State boundaries, summaries are provided both for the parts and for the whole UA
		Sample Data		
1990 CP-2	**Social and Economic Characteristics**	U.S., States, DC, Puerto Rico, and U.S. Virgin Islands	Statistics generally on sample population subjects	States (including summaries such as urban and rural), counties, places of 2,500 or more inhabitants, county subdivisions of 2,500 or more inhabitants in selected States, Alaska Native areas, and the State portion of American Indian areas
1990 CP-2-1A	**Social and Economic Characteristics for American Indian and Alaska Native Areas**	U.S.	Statistics generally on sample population subjects	American Indian and Alaska Native areas, as for CP-1-1A
1990 CP-2-1B	**Social and Economic Characteristics for Metropolitan Areas**	U.S.	Statistics generally on sample population subjects	Individual MA's, as for CP-1-1B
1990 CP-2-1C	**Social and Economic Characteristics for Urbanized Areas**	U.S.	Statistics generally on sample population subjects	Individual UA's, as for CP-1-1C
1990 CP-3	**Population Subject Reports**	Selected subjects	Approximately 30 reports on population census subjects such as migration, education, income, the older population, and racial and ethnic groups	Generally limited to the U.S., regions, and divisions; for some reports, other highly populated areas such as States, MA's, counties, and large places

Figure 2. **1990 Census Printed Reports**—Con.

Series	Title	Report(s) issued for	Description	Geographic areas
		1990 CENSUS OF HOUSING (1990 CH)		
		100-Percent Data		
1990 CH-1	**General Housing Characteristics**	U.S., States, DC, Puerto Rico, and U.S. Virgin Islands	Detailed statistics on units in structure, value and rent, number of rooms, tenure, and vacancy characteristics	States, counties, places of 1,000 or more inhabitants, county subdivisions of 1,000 or more inhabitants in selected States, State parts of American Indian areas, Alaska Native areas, and summary geographic areas such as urban and rural
1990 CH-1-1A	**General Housing Characteristics for American Indian and Alaska Native Areas**	U.S.	Detailed statistics on units in structure, value and rent, number of rooms, tenure, and vacancy characteristics	American Indian and Alaska Native areas; i.e., American Indian reservations, trust lands, tribal jurisdiction statistical areas (Oklahoma), tribal designated statistical areas, Alaska Native village statistical areas, and Alaska Native Regional Corporations
1990 CH-1-1B	**General Housing Characteristics for Metropolitan Areas**	U.S.	Detailed statistics on units in structure, value and rent, number of rooms, tenure, and vacancy characteristics	Individual MA's. For MA's split by State boundaries, summaries are provided both for the parts and for the whole MA
1990 CH-1-1C	**General Housing Characteristics for Urbanized Areas**	U.S.	Detailed statistics on units in structure, value and rent, number of rooms, tenure, and vacancy characteristics	Individual UA's. For UA's split by State boundaries, summaries are provided both for the parts and for the whole UA
		Sample Data		
1990 CH-2	**Detailed Housing Characteristics**	U.S., States, DC, Puerto Rico, and U.S. Virgin Islands	Statistics generally on sample housing subjects	States (including summaries such as urban and rural), counties, places of 2,500 or more inhabitants, county subdivisions of 2,500 or more inhabitants in selected States, Alaska Native areas, and State parts of American Indian areas
1990 CH-2-1A	**Detailed Housing Characteristics for American Indian and Alaska Native Areas**	U.S.	Statistics generally on sample housing subjects	American Indian and Alaska Native areas, as in 1990 CH-1-1A
1990 CH-2-1B	**Detailed Housing Characteristics for Metropolitan Areas**	U.S.	Statistics generally on sample housing subjects	Individual MA's, as in 1990 CH-1-1B
1990 CH-2-1C	**Detailed Housing Characteristics for Urbanized Areas**	U.S.	Statistics generally on sample housing subjects	Individual UA's, as in 1990 CH-1-1C
1990 CH-3	**Housing Subject Reports**	Selected subjects	Approximately 10 reports on housing census subjects such as structural characteristics and space utilization	Generally limited to U.S., regions, and divisions; for some reports, other highly populated areas such as States, MA's, counties, and large places

Figure 3. **1990 Census Summary Tape Files**

Summary Tape File (STF 1A, 1B, etc.) and data type (100 percent or sample)[1]		Geographic areas	Description
	A[2 3]	States, counties, county subdivisions, places, census tracts/block numbering areas (BNA's), block groups (BG's). Also Alaska Native areas and State parts of American Indian areas	
	B[2 3]	States, counties, county subdivisions, places, census tracts/BNA's, BG's, blocks. Also Alaska Native areas and State parts of American Indian areas	
STF 1 (100 percent)	C[3]	U.S., regions, divisions, States (including summaries such as urban and rural), counties, places of 10,000 or more inhabitants, county subdivisions of 10,000 or more inhabitants in selected States, metropolitan areas (MA's), urbanized areas (UA's), American Indian and Alaska Native areas	Over 900 cells/items of 100-percent population and housing counts and characteristics for each geographic area
	D	Congressional districts (CD's) of the 103rd Congress by State; and within each CD: counties, places of 10,000 or more inhabitants, county subdivisions of 10,000 or more inhabitants in selected States, Alaska Native areas, and American Indian areas	
	A	In MA's: counties, places of 10,000 or more inhabitants, and census tracts/BNA's. In the remainder of each State: counties, places of 10,000 or more inhabitants, and census tracts/BNA's	
STF 2 (100 percent)	B	States (including summaries such as urban and rural), counties, places of 1,000 or more inhabitants, county subdivisions, State parts of American Indian areas, and Alaska Native areas	Over 2,100 cells/items of 100-percent population and housing counts and characteristics for each geographic area. Each of the STF 2 files will include a set of tabulations for the total population and separate presentations of tabulations by race and Hispanic origin
	C	U.S., regions, divisions, States (including summaries such as urban and rural), counties, places of 10,000 or more inhabitants, county subdivisions of 10,000 or more inhabitants in selected States, all county subdivisions in New England MA's, American Indian and Alaska Native areas, MA's, UA's	
	A[2 3]	States, counties, county subdivisions, places, census tracts/BNA's, BG's. Also Alaska Native areas and State parts of American Indian areas	
	B[3]	Five-digit ZIP Codes within each State	
STF 3 (Sample)	C[3]	U.S., regions, divisions, States, counties, places of 10,000 or more inhabitants, county subdivisions of 10,000 or more inhabitants in selected States, American Indian and Alaska Native areas, MA's, UA's	Over 3,300 cells/items of sample population and housing characteristics for each geographic area
	D	CD's of the 103rd Congress by State; and within each CD: counties, places of 10,000 or more inhabitants, county subdivisions of 10,000 or more inhabitants in selected States	

Figure 3. **1990 Census Summary Tape Files**—Con.

Summary Tape File (STF 1A, 1B, etc.) and data type (100 percent or sample)[1]		Geographic areas	Description
	A	In MA's: counties, places of 10,000 or more inhabitants, and census tracts/BNA's. In the remainder of each State: counties, places of 10,000 or more inhabitants, and census tracts/BNA's	
STF 4 (Sample)	B	State (including summaries such as urban and rural), counties, places of 2,500 or more inhabitants, county subdivisions of 2,500 or more inhabitants in selected States, all county subdivisions in New England MA's, State parts of American Indian areas, and Alaska Native areas	Over 8,500 cells/items of sample population and housing characteristics for each geographic area. Each of the STF 4 files will include a set of tabulations for the total population and separate presentations of tabulations by race and Hispanic origin.
	C	U.S., regions, divisions, States (including urban and rural and metropolitan and nonmetropolitan components), counties, places of 10,000 or more inhabitants, county subdivisions of 10,000 or more inhabitants in selected States, all county subdivisions in New England MA's, American Indian and Alaska Native areas, MA's, UA's	

[1]Similar STF's will be prepared for Puerto Rico and the U.S. Virgin Islands.
[2]Also available on microfiche. STF 1B microfiche provides only part of the data for blocks and other areas in the tape file.
[3]Also available on laser disc (CD-ROM). STF 1B CD-ROM presents the same file extract as STF 1B microfiche.

Figure 4. **Other 1990 Census Data Products**

Title	Description	Geographic areas
Subject Summary Tape Files	About 20 computer tape files used to produce the subject reports (1990 CP-3 and 1990 CH-3 series). On the average, a file is the source of two subject reports	U.S., regions, divisions, States, metropolitan areas (MA's), and large counties and places
Public Law 94-171 Data File (redistricting data)	Counts by total, race, and Hispanic origin for the total population and population 18 years old and over, and counts of housing units. Available on tape, CD-ROM, and paper listings	States, counties, county subdivisions, places, census tracts/block numbering areas (BNA's), block groups (BG's), and blocks; voting districts where States have identified them for the Census Bureau; and American Indian and Alaska Native areas
Census/Equal Employment Opportunity (EEO) Special File	Sample tabulations showing detailed occupations and educational attainment data by age; cross tabulated by sex, Hispanic origin, and race	Counties, MA's, places of 50,000 or more inhabitants
County-to-County Migration File	Summary statistics for all intra-state county-to-county migration streams and significant interstate county-to-county migration streams. Each record will include codes for the geographic area of destination, and selected characteristics of the persons who made up the migration stream	States, counties
Public Use Microdata Sample (PUMS) Files	Machine-readable files containing a sample of individual long-form census records showing most population and housing characteristics but with identifying information removed	
5 Percent—PUMS Areas		County groups, counties, county subdivisions, and places with 100,000 or more inhabitants
1 Percent—Metropolitan Areas (1990)		MA's and other large areas with 100,000 or more inhabitants
User-Defined Areas Tabulations	A set of standard tabulations provided on printouts, tapes, or other products with maps and narrative (if requested)	User-defined areas created by aggregating census blocks
Special Tabulations	User-defined tabulations for specified geographic areas provided on printouts, tapes, or other products	User-defined areas or standard areas

APPENDIX G.
Maps

Counties

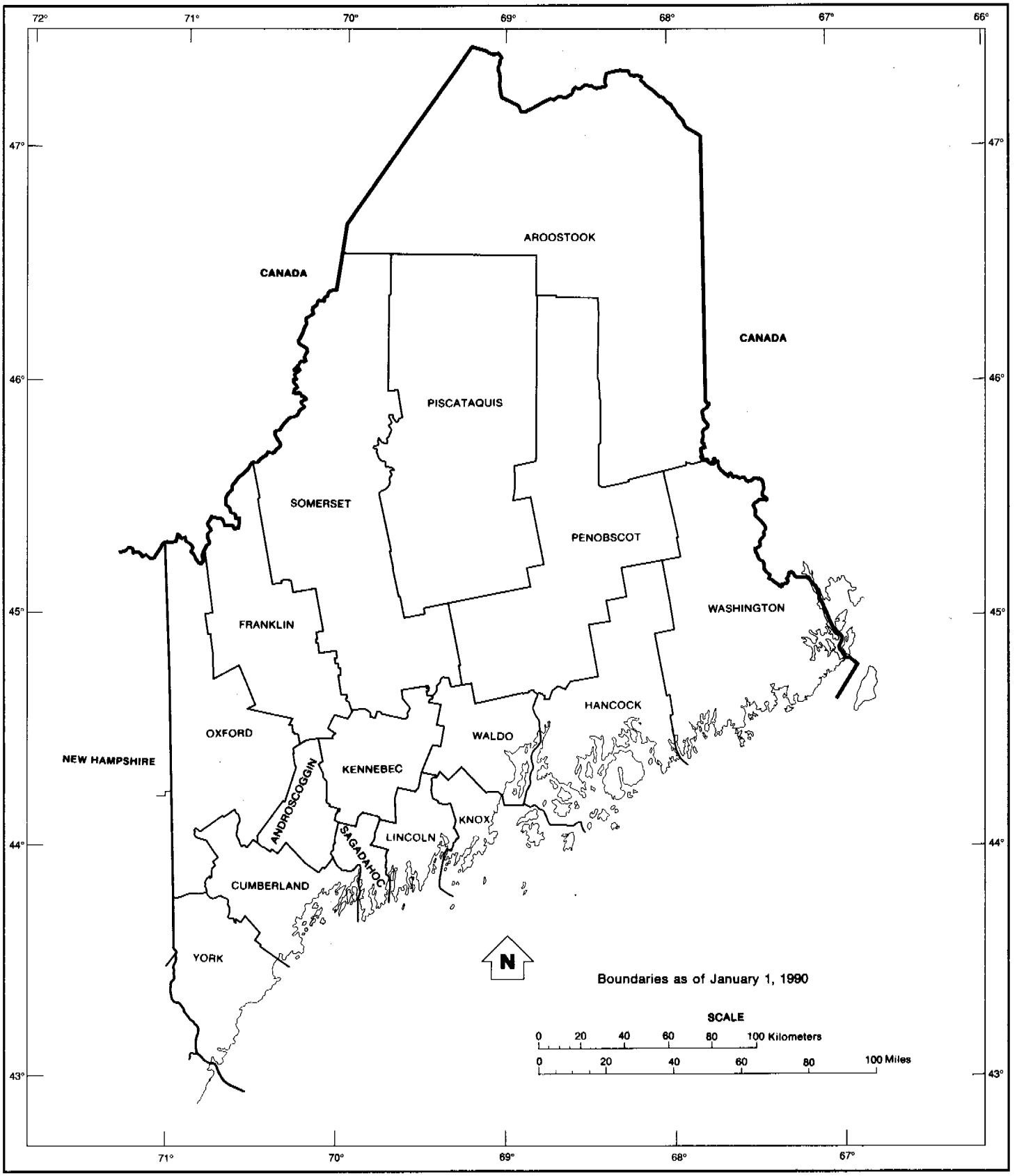

County Subdivision Outline Map Legend and County Location Index

MAP LEGEND

		International
		State
	ERIE	County
	CAMPO	American Indian Reservation
	CROW	Trust Land
	YORK	County Subdivision
	ROME	Incorporated Place
	Zena	Census Designated Place
		Large River, Lake, Water Body, or Shoreline

* An asterisk following a place name indicates that the place is coextensive with a county subdivision. The county subdivision name is shown only when it differs from the place name.

A fishhook joins contiguous and/or discontiguous parts of the same geographic entity.

Note: All legal boundaries and names are as of January 1, 1990. Where international, State, county and/or county subdivision boundaries coincide, the map shows the boundary symbol for only the highest-ranking of these geographic entities. Where an international, State, county or county subdivision boundary coincides with a place boundary, the map does not show the place boundary symbol.

MAP SECTIONS

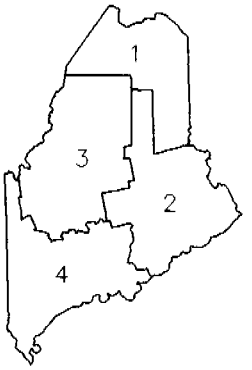

COUNTY LOCATION INDEX

This list presents the reference coordinates for each county on the county subdivision outline map. Map section numbers refer to the county subdivision outline maps only.

COUNTY	MAP SEC	MAP REF
Androscoggin.....	4	SE-BQ
Aroostook.....	1	SM-BC
Cumberland.....	4	SD-CB
Franklin.....	3	SD-BL
Hancock.....	2	SP-BO
Kennebec.....	4	SH-BP
Knox.....	4	SM-BR
Lincoln.....	4	SI-BR
Oxford.....	4	SC-BO
Penobscot.....	2	SO-BI
Piscataquis.....	3	SK-BH
Sagadahoc.....	4	SG-CA
Somerset.....	3	SG-BI
Waldo.....	4	SL-BP
Washington.....	2	TD-BL
York.....	4	SC-CD

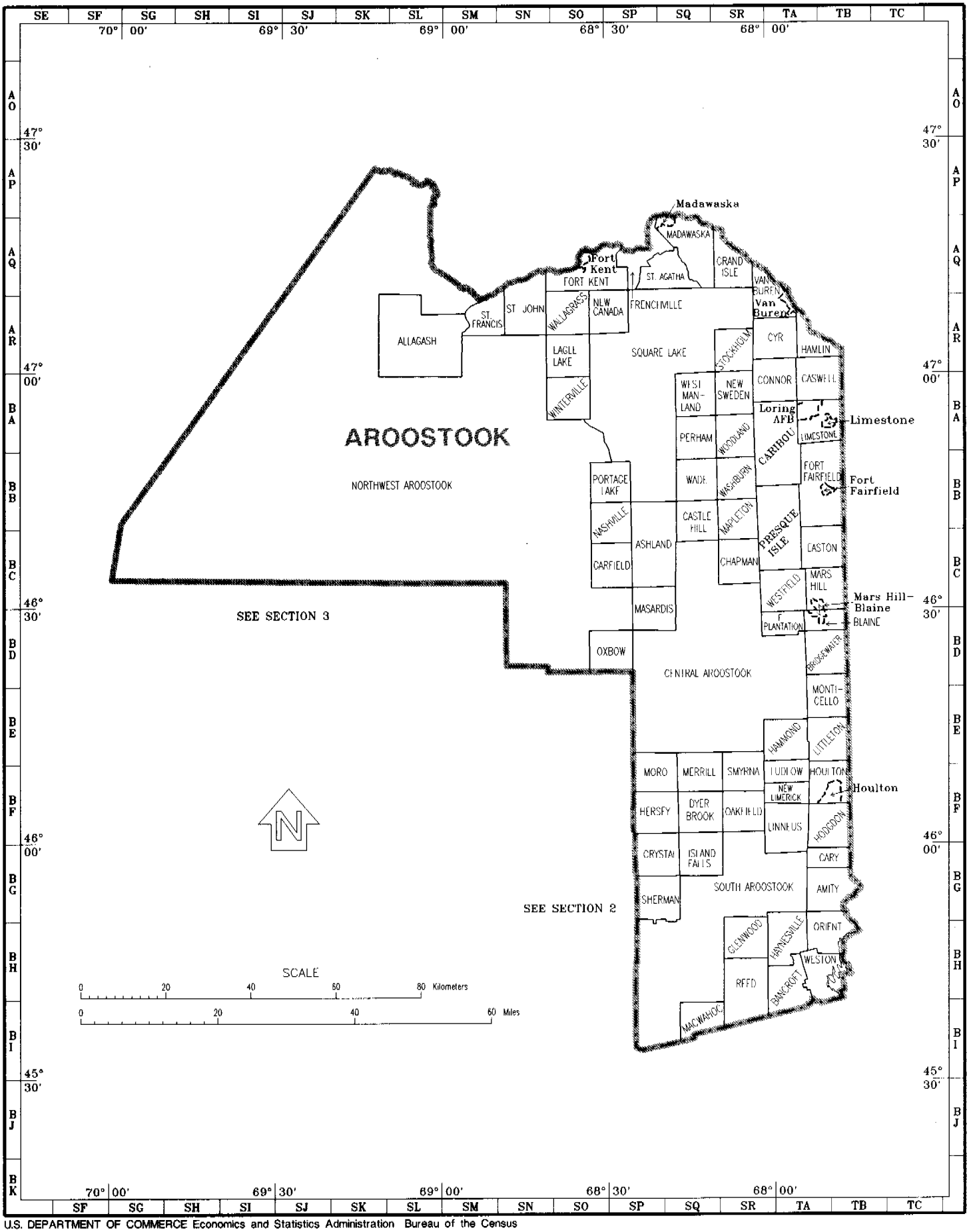
AROOSTOOK
NORTHWEST AROOSTOOK
CENTRAL AROOSTOOK
SOUTH AROOSTOOK
SEE SECTION 3
SEE SECTION 2
ALLAGASH
ST. FRANCIS
ST JOHN
WALLAGRASS
NLW CANADA
FRENCHVILLE
FORT KENT
Fort Kent
ST. AGATHA
MADAWASKA
Madawaska
GRAND ISLE
VAN BUREN
Van Buren
LAGLE LAKE
WINTERVILLE
SQUARE LAKE
STOCKHOLM
CYR
HAMLIN
CONNOR
CASWELL
WEST MANLAND
NEW SWEDEN
Loring AFB
Limestone
LIMESTONE
PERHAM
WOODLAND
CARIBOU
FORT FAIRFIELD
Fort Fairfield
PORTAGE LAKE
WADE
WASHBURN
NASHVILLE
CASTLE HILL
MAPLETON
PRESQUE ISLE
EASTON
ASHLAND
CARIBOU
CHAPMAN
WESTFIELD
MARS HILL
Mars Hill-Blaine
BLAINE
PLANTATION
MASARDIS
OXBOW
BROOKSWATER
MONTICELLO
HAMMOND
LITTLETON
MORO
MERRILL
SMYRNA
TUDLOW
HOULTON
Houlton
NEW LIMERICK
HERSEY
DYER BROOK
OAKFIELD
LINNEUS
HODGDON
CRYSTAL
ISLAND FALLS
GARY
SHERMAN
AMITY
GLENWOOD
HAYNESVILLE
ORIENT
WESTON
REED
BANCROFT
MACWAHOC
SCALE
0 20 40 60 80 Kilometers
0 20 40 60 Miles
N
70° 00'
69° 30'
69° 00'
68° 30'
68° 00'
47° 30'
47° 00'
46° 30'
46° 00'
45° 30'
SE SF SG SH SI SJ SK SL SM SN SO SP SQ SR TA TB TC
AO AP AQ AR BA BB BC BD BE BF BG BH BI BJ BK

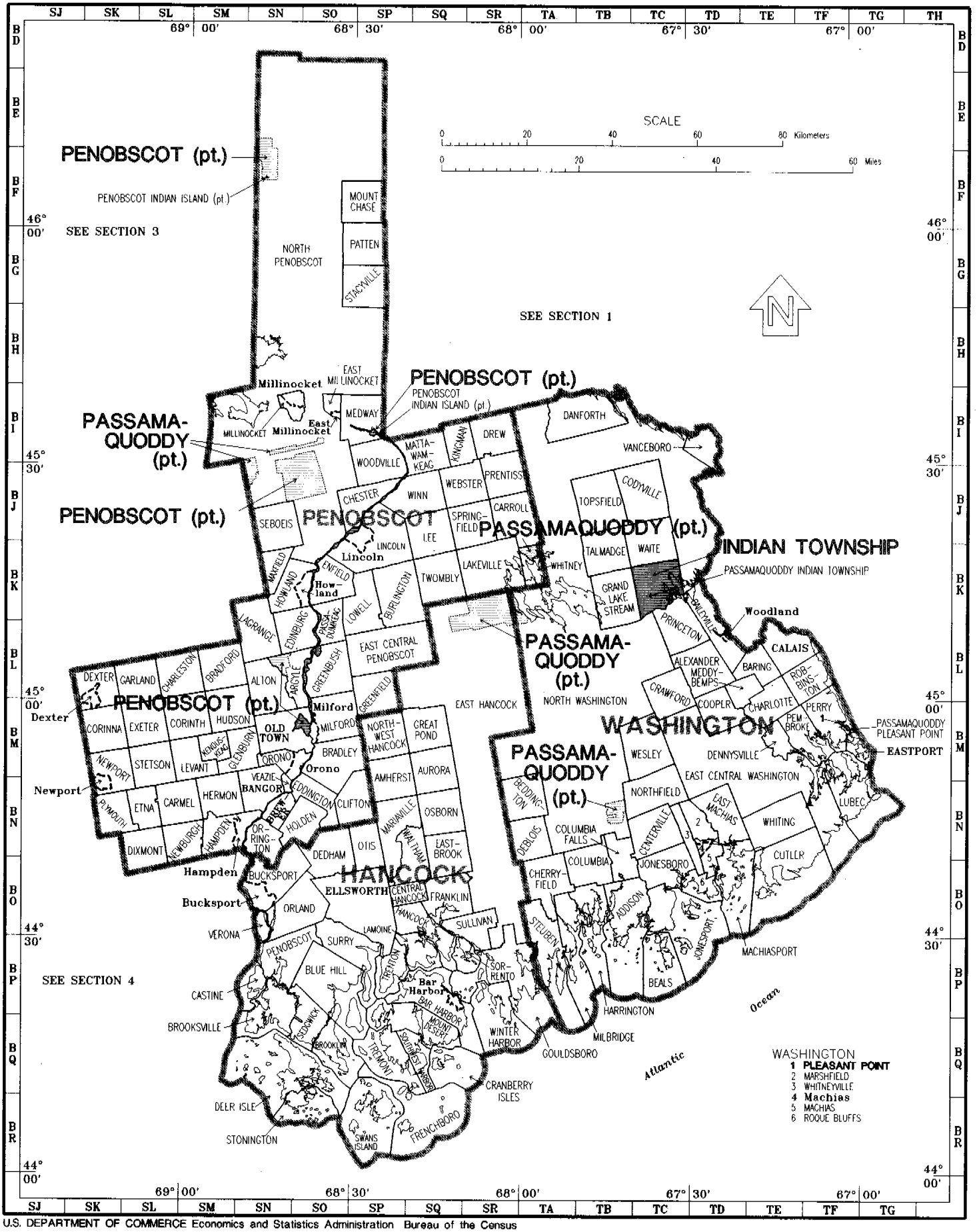

U.S. DEPARTMENT OF COMMERCE Economics and Statistics Administration Bureau of the Census

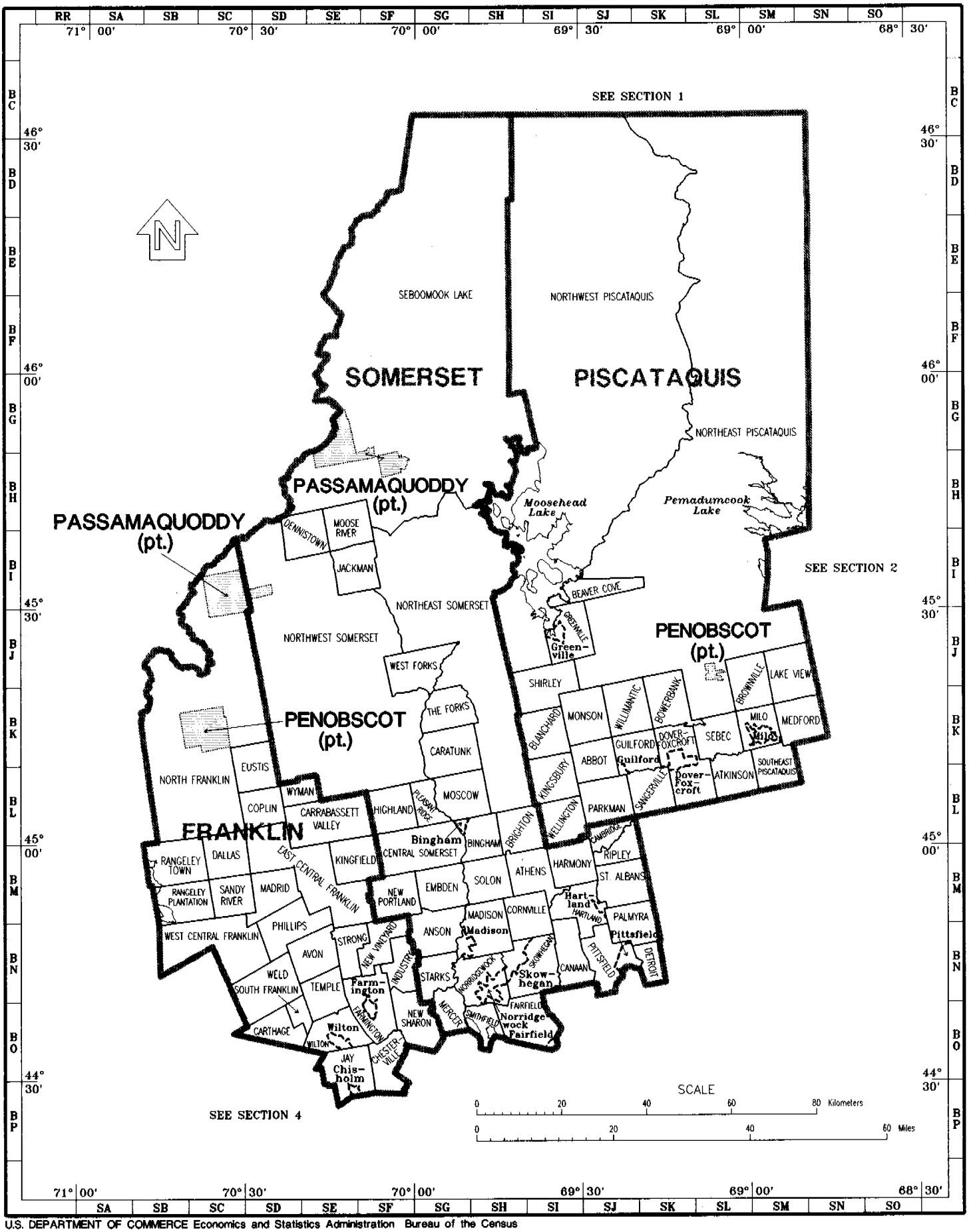
SEE SECTION 1
SEE SECTION 2
SEE SECTION 4
SOMERSET
PISCATAQUIS
FRANKLIN
PENOBSCOT (pt.)
PASSAMAQUODDY (pt.)
SEBOOMOOK LAKE
NORTHWEST PISCATAQUIS
NORTHEAST PISCATAQUIS
Moosehead Lake
Pemadumcook Lake
DENNISTOWN
MOOSE RIVER
JACKMAN
NORTHEAST SOMERSET
NORTHWEST SOMERSET
WEST FORKS
THE FORKS
CARATUNK
MOSCOW
BEAVER COVE
GREENVILLE
Greenville
SHIRLEY
BLANCHARD
MONSON
WILLIMANTIC
BOWERBANK
BROWNVILLE
LAKE VIEW
MILO
Milo
MEDFORD
GUILFORD
Guilford
DOVER-FOXCROFT
Dover-Foxcroft
SEBEC
ATKINSON
SOUTHEAST PISCATAQUIS
ABBOT
KINGSBURY
SANGERVILLE
PARKMAN
WELLINGTON
CAMBRIDGE
RIPLEY
ST. ALBANS
HARMONY
ATHENS
BRIGHTON
BINGHAM
Bingham
CENTRAL SOMERSET
PLEASANT RIDGE
HIGHLAND
CARRABASSETT VALLEY
WYMAN
EUSTIS
NORTH FRANKLIN
COPLIN
KINGFIELD
EAST CENTRAL FRANKLIN
DALLAS
RANGELEY TOWN
RANGELEY PLANTATION
SANDY RIVER
MADRID
NEW PORTLAND
EMBDEN
SOLON
MADISON
Madison
CORNVILLE
Hartland
HARTLAND
PALMYRA
Pittsfield
PITTSFIELD
DETROIT
CANAAN
SKOWHEGAN
Skowhegan
FAIRFIELD
Norridgewock
Fairfield
NORRIDGEWOCK
SMITHFIELD
MERCER
STARKS
ANSON
NEW SHARON
INDUSTRY
NEW VINEYARD
STRONG
Farmington
FARMINGTON
PHILLIPS
AVON
TEMPLE
WEST CENTRAL FRANKLIN
WELD
SOUTH FRANKLIN
CARTHAGE
Wilton
WILTON
CHESTERVILLE
JAY
Chisholm
SCALE
0 20 40 60 80 Kilometers
0 20 40 60 Miles

American Indian Areas, Counties, County Subdivisions, and Places - Section 4

U.S. DEPARTMENT OF COMMERCE Economics and Statistics Administration Bureau of the Census

☆ U.S. GOVERNMENT PRINTING OFFICE: 1992 313-225/60007