After 1990 CPH-5 reports were published, the Census Bureau discovered that data in this report series on weeks worked in 1989 and usual hours worked per week in 1989 (Tables 5 and 6) and on mobility and self-care limitations (Tables 7 and 8) were incorrect. Corrected versions of Tables 5, 6, 7, and 8, which were published after the errors were discovered, are shown in this report.

JOBNAME: No Job Name PAGE: 1 SESS: 3 OUTPUT: Fri Mar 20 13:55:02 1992 / node2/ F main F / 90dec/ cph5/ 37/ cvrtpsp

U.S. Department of Commerce
Economics and Statistics Administration
BUREAU OF THE CENSUS

CENSUS '90

1990 CPH-5-37

1990 Census of Population and Housing

Summary Social, Economic, and Housing Characteristics

Ohio



ACKNOWLEDGMENTS

The Decennial Planning Division, **Susan M. Miskura,** Chief, coordinated and directed all census operations. **Patricia A. Berman,** Assistant Division Chief for Content and Data Products, directed the development and implementation of the 1990 Census Tabulation and Publication Program. Other assistant division chiefs were **Robert R. Bair, Rachel F. Brown, James L. Dinwiddie, Allan A. Stephenson,** and **Edwin B. Wagner, Jr.** The following branch chiefs made significant contributions: **Cheryl R. Landman, Adolfo L. Paez, A. Edward Pike,** and **William A. Starr.** Other important contributors were **Linda S. Brudvig, Cindy S. Easton, Avis L. Foote, Carolyn R. Hay, Douglas M. Lee, Gloria J. Porter,** and **A. Nishea Quash.**

The Decennial Operations Division, **Arnold A. Jackson,** Chief, was responsible for processing and tabulating census data. Assistant division chiefs were: **Donald R. Dalzell, Kenneth A. Riccini, Billy E. Stark,** and **James E. Steed.** Processing offices were managed by **Alfred Cruz, Jr., Earle B. Knapp, Jr., Judith N. Petty, Mark M. Taylor, Russell L. Valentine, Jr., Carol A. Van Horn,** and **C. Kemble Worley.** The following branch chiefs made significant contributions: **Jonathan G. Ankers, Sharron S. Baucom, Catharine W. Burt, Vickie L. Cotton, Robert J. Hemmig, George H. McLaughlin, Carol M. Miller, Lorraine D. Neece, Peggy S. Payne, William L. Peil, Cotty A. Smith, Dennis W. Stoudt,** and **Richard R. Warren.** Other important contributors were **Eleanor I. Banks, Miriam R. Barton, Danny L. Burkhead, J. Kenneth Butler, Jr., Albert A. Csellar, Donald H. Danbury, Judith A. Dawson, Donald R. Dwyer, Beverly B. Fransen, Katherine H. Gilbert, Lynn A. Hollabaugh, Ellen B. Katzoff, Randy M. Klear, Norman W. Larsen, Peter J. Long, Sue Love, Patricia O. Madson, Mark J. Matsko, John R. Murphy, Dan E. Philipp, Eugene M. Rashlich, Willie T. Robertson, Barbara A. Rosen, Sharon A. Schoch, Imelda B. Severdia, Diane J. Simmons, Emmett F. Spiers, Johanne M. Stovall, M. Lisa Sylla,** and **Jess D. Thompson.**

The Housing and Household Economic Statistics Division, **Daniel H. Weinberg,** Chief, developed the questionnaire content, designed the data tabulations, and reviewed the data for the economic and housing characteristics. **Gordon W. Green, Jr.,** Assistant Division Chief for Economic Characteristics, and **Leonard J. Norry,** Assistant Division Chief for Housing Characteristics, directed the development of this work. The following branch chiefs made significant contributions: **William A. Downs, Peter J. Fronczek, Patricia A. Johnson, Enrique J. Lamas, Charles T. Nelson,** and **Thomas S. Scopp.** Other important contributors were **Eleanor F. Baugher, Jeanne C. Benetti, Robert L. Bennefield, Robert W. Bonnette, William S. Chapin, Higinio Feliciano, Timothy S. Grall, Cynthia J. Harpine, Selwyn Jones, Mary C. Kirk, Richard G. Kreinsen, Gordon H. Lester, Mark S. Littman, Wilfred T. Masumura, John M. McNeil, Diane C. Murphy, George F. Patterson, Thomas J. Palumbo, Kirby G. Posey, John Priebe, Anne D. Smoler,** and **Carmina F. Young.**

The Population Division, **Paula J. Schneider,** Chief, developed the questionnaire content, designed the data tabulations, and reviewed the data for the demographic and social characteristics of the population. **Philip N. Fulton,** Assistant Division Chief for Census Programs, directed the development of this work. Other assistant division chiefs were **Nampeo R. McKenney** and **Arthur J. Norton.** The following branch and staff chiefs made significant contributions: **Jorge H. del Pinal, Campbell J. Gibson, Roderick J. Harrison, Donald J. Hernandez, Jane H. Ingold, Martin T. O'Connell, Marie Pees, J. Gregory Robinson, Phillip A. Salopek, Paul M. Siegel, Robert C. Speaker, Gregory K. Spencer,** and **Cynthia M. Taeuber.** Other important contributors were **Celia G. Boertlein, Rosalind R. Bruno, Janice A. Costanzo, Rosemarie C. Cowan, Arthur R. Cresce, Larry G. Curran, Carmen DeNavas, Robert O. Grymes, Kristin A. Hansen, Mary C. Hawkins, Rodger V. Johnson, Michael J. Levin, Edna L. Paisano, Sherry B. Pollock, Stanley J. Rolark, A. Dianne Schmidley, Denise I. Smith,** and **Nancy L. Sweet.**

The Data User Services Division, **Gerard C. Iannelli,** then Chief, directed the development of data product dissemination and information to increase awareness, understanding, and use of census data. **Marie G. Argana,** Assistant Chief for Data User Services, directed preparation of electronic data products and their dissemination. **Alfonso E. Mirabal,** Assistant Chief for Group Information and Advisory Services, directed activities related to the National Services Program, State Data Centers, and preparation of training materials. The following branch chiefs made significant contributions: **Deborah D. Barrett, Frederick G. Bohme, Larry W. Carbaugh, James P. Curry, Samuel H. Johnson, John C. Kavaliunas,** and **Forrest B. Williams.** Other important contributors were **Molly Abramowitz, Celestin J. Aguigui, Barbara J. Aldrich, Delores A. Baldwin, Albert R. Barros, Geneva A. Burns, Carmen D. Campbell, James R. Clark, Virginia L. Collins, George H. Dailey, Jr., Barbara L. Hatchl, Theresa C. Johnson, Paul T. Manka, John D. McCall, Jo Ann Norris, David M. Pemberton, Sarabeth Rodriguez, Charles J. Wade, Joyce J. Ware,** and **Gary M. Young.**

The Geography Division, **Robert W. Marx,** Chief, directed and coordinated the census mapping and geographic activities. **Jack R. George,** Assistant Division Chief for Geoprocessing, directed the planning and development of the TIGER System and related software. **Robert A. LaMacchia,** Assistant Division Chief for Planning, directed the planning and implementation of processes for defining 1990 census geographic areas. **Silla G. Tomasi,** Assistant Division Chief for Operations, managed the planning and implementation of 1990 census mapping applications using the TIGER System. The following branch chiefs made significant contributions: **Frederick R. Broome, Charles E. Dingman, Linda M. Franz, David E. Galdi, Dan N. Harding, Donald I. Hirschfeld, David B. Meixler, Peter Rosenson, Joel Sobel, Brian Swanhart,** and **Richard Trois.** Other important contributors were **Gerard Boudriault, Desmond J. Carron, Anthony W. Costanzo, Paul W. Daisey, Beverly A. Davis, Carl S. Hantman, Christine J. Kinnear, Terence D. McDowell, Linda M. Pike, Rose J. A. Quarato, Lourdes Ramirez, Gavin H. Shaw, Daniel L. Sweeney, Timothy F. Trainor, Phyllis S. Willette,** and **Walter E. Yergen.**

The Statistical Support Division, **John H. Thompson,** Chief, directed the application of mathematical statistical techniques in the design and conduct of the census. **John S. Linebarger,** Assistant Division Chief for Quality Assurance, directed the development and implementation of operational and software quality assurance. **Henry F. Woltman,** Assistant Division Chief for Census Design, directed the development and implementation of sample design, disclosure avoidance, weighting, and variance estimation. **Howard Hogan** and **David V. Bateman** were contributing assistant division chiefs. The following branch chiefs made significant contributions: **Florence H. Abramson, Deborah H. Griffin, Richard A. Griffin, Lawrence I. Iskow,** and **Michael L. Mersch.** Other important contributors were **Linda A. Flores-Baez, Larry M. Bates, Somonica L. Green, James E. Hartman, Steven D. Jarvis, Alfredo Navarro, Eric L. Schindler, Carolyn T. Swan,** and **Glenn D. White.**

The 1990 Census Redistricting Data Office, **Marshall L. Turner, Jr.,** Chief, assisted by **Cathy L. Talbert,** directed the development and implementation of the 1990 Census Redistricting Data Program.

The Administrative and Publications Services Division, **Walter C. Odom,** Chief, provided direction for the census administrative services, publications, printing, and graphics functions. **Michael G. Garland** was a contributing assistant division chief. The following branch and staff chiefs made significant contributions: **Bernard E. Baymler, Albert W. Cosner, Gary J. Lauffer, Gerald A. Mann, Clement B. Nettles, Russell Price,** and **Barbara J. Stanard.** Other important contributors were **Barbara M. Abbott, Robert J. Brown, David M. Coontz,** and **John T. Overby.**

The Data Preparation Division, **Joseph S. Harris,** Chief, provided management of a multi-operational facility including kit preparation, procurement, warehousing and supply, and census processing activities. **Plummer Alston, Jr.,** and **Patricia M. Clark** were assistant division chiefs.

The Field Division, **Stanley D. Matchett,** Chief, directed the census data collection and associated field operations. **Richard L. Bitzer, Richard F. Blass, Karl K. Kindel,** and **John W. Marshall** were assistant division chiefs. Regional office directors were **William F. Adams, John E. Bell, LaVerne Collins, Dwight P. Dean, Arthur G. Dukakis, Sheila H. Grimm, William F. Hill, James F. Holmes, Stanley D. Moore, Marvin L. Postma, John E. Reeder,** and **Leo C. Schilling.**

The Personnel Division, **David P. Warner,** Chief, provided management direction and guidance to the staffing, planning pay systems, and employee relations programs for the census. **Colleen A. Woodard** was the assistant chief.

The Technical Services Division, **C. Thomas DiNenna,** Chief, designed, developed, deployed, and produced automated technology for census data processing.

JOBNAME: No Job Name PAGE: 2 SESS: 3 OUTPUT: Fri Mar 20 13:55:02 1992 / node2/ F main F / 90dec/ cph5/ 37/ cvrtpsp

1990 CPH-5-37

1990 Census of Population and Housing

Summary Social, Economic, and Housing Characteristics

Ohio

U.S. Department of Commerce
Barbara Hackman Franklin, Secretary
Rockwell A. Schnabel, Deputy Secretary

Economics and Statistics Administration
Mark W. Plant, Acting Under Secretary
for Economic Affairs and Administrator

BUREAU OF THE CENSUS
Barbara Everitt Bryant, Director

JOBNAME: No Job Name PAGE: 1 SESS: 59 OUTPUT: Wed Apr 22 13:06:47 1992 / node2/ F main F / 90dec/ all/ all/ rstr

Economics and Statistics Administration
Mark W. Plant, Acting Under Secretary for Economic Affairs and Administrator

BUREAU OF THE CENSUS
Barbara Everitt Bryant, Director
C.L. Kincannon, Deputy Director

Charles D. Jones, Associate Director for Decennial Census
William P. Butz, Associate Director for Demographic Programs
Bryant Benton, Associate Director for Field Operations
Bryant Benton, Acting Associate Director for Management Services
Peter A. Bounpane, Assistant Director for Decennial Census

For sale by the Superintendent of Documents, U.S. Government Printing Office,
Washington, DC 20402.

CONTENTS

	Page
List of Statistical Tables	iv
How to Use This Census Report	I–1
Table Finding Guide	II–1
User Notes	III–1
Statistical Tables (For detailed list of statistical tables, see page iv.)	1

APPENDIXES

A. Area Classifications	A–1
B. Definitions of Subject Characteristics	B–1
C. Accuracy of the Data	C–1
D. Collection and Processing Procedures	D–1
E. Facsimiles of Respondent Instructions and Questionnaire Pages	E–1
F. Data Products and User Assistance	F–1
G. Maps	G–1

LIST OF STATISTICAL TABLES

[An asterisk (*) indicates that the table was omitted because there were no qualifying geographic area(s) or population group(s)]

Table		Page
1.	**Selected Social Characteristics: 1990** State County County Subdivision Place	1
2.	**Selected Social Characteristics: 1990** State County Place and [In Selected States] County Subdivision	39
3.	**Education and Veteran Status: 1990** State County County Subdivision Place	59
4.	**Education and Veteran Status: 1990** State County Place and [In Selected States] County Subdivision	87
5.	**Employment Status and Journey to Work Characteristics: 1990** State County County Subdivision Place	102
6.	**Employment Status and Journey to Work Characteristics: 1990** State County Place and [In Selected States] County Subdivision	143
7.	**Disability Status: 1990** State County County Subdivision Place	165
8.	**Disability Status: 1990** State County Place and [In Selected States] County Subdivision	193
9.	**Income and Poverty Status in 1989: 1990** State County County Subdivision Place	208
10.	**Income and Poverty Status in 1989: 1990** State County Place and [In Selected States] County Subdivision	237
11.	**Structural, Plumbing, and Equipment Characteristics: 1990** State County County Subdivision Place	253
12.	**Structural, Plumbing, and Equipment Characteristics: 1990** State County Place and [In Selected States] County Subdivision	280
13.	**Fuels and Equipment Characteristics: 1990** State County County Subdivision Place	295
14.	**Fuels and Equipment Characteristics: 1990** State County Place and [In Selected States] County Subdivision	322
15.	**Homeowner and Renter Characteristics: 1990** State County County Subdivision Place	337
16.	**Homeowner and Renter Characteristics: 1990** State County Place and [In Selected States] County Subdivision	367
17.	**Selected Social and Economic Characteristics for American Indian and Alaska Native Areas: 1990** American Indian Area County	*

TIPSII [UPF] GPH539 CENSUS90 72583600 05/13/92 1:13 PM MACHINE: C DATA:NONE TAPE: NONE FRAME: 1
TSF:CENSUS90*92. 04/29/92 15:16:25 UTF:CENSUS90*93. 04/29/92 15:16:25 META:CENSUS90S*PH5TOCB39. 04/29/92 15:16:35

Table	Page
18. Selected Housing Characteristics for American Indian and Alaska Native Areas: 1990 American Indian Area County	*
19. Percent in Sample, Standard Error, and Confidence Bounds for Population Characteristics: 1990 State County County Subdivision Place	384
20. Percent in Sample, Standard Error, and Confidence Bounds for Population Characteristics: 1990 State County Place and [In Selected States] County Subdivision	412
21. Percent in Sample and Confidence Bounds for Housing Characteristics: 1990 State County County Subdivision Place	427
22. Percent in Sample and Confidence Bounds for Housing Characteristics: 1990 State County Place and [In Selected States] County Subdivision	456
23. Percent in Sample, Standard Error, and Confidence Bounds for American Indian and Alaska Native Areas: 1990 American Indian Area County	*

TIPSII [UPF] GPH539 CENSUS90 72583600 05/13/92 1:13 PM MACHINE: C DATA:NONE TAPE: NONE FRAME: 2
TSF:CENSUS90*92. 04/29/92 15:16:25 UTF:CENSUS90*93. 04/29/92 15:16:25 META:CENSUS90S*PH5TOCB39. 04/29/92 15:16:35

HOW TO USE THIS CENSUS REPORT

CONTENTS

Contents of the Appendixes I–3
Graphics I–3
How to Find Geographic Areas and Subject-Matter Data I–1
How to Use the Statistical Tables I–2
User Notes I–3

INTRODUCTION

Data from the 1990 census are presented in several different report series. These series are published under the following three subject titles:

1. 1990 Census of Population (1990 CP)
2. 1990 Census of Housing (1990 CH)
3. 1990 Census of Population and Housing (1990 CPH)

The types of data and the geographic areas shown in reports differ from one series to another. In most series, there is one report for each State, the District of Columbia, Puerto Rico, and the Virgin Islands of the United States (Virgin Islands), plus a United States summary report. Some series include reports for American Indian and Alaska Native areas, metropolitan areas, and urbanized areas. See appendix F for detailed information about the various report series; additional 1990 census data products such as computer tapes, microfiche, and laser disks; other related materials; and sources of assistance.

The data from the 1990 census were derived from a limited number of basic questions asked of the entire population and about every housing unit (referred to as the 100-percent questions), and from additional questions asked of a sample of the population and housing units (referred to as the sample questions). Two primary versions of questionnaires were used: a short form containing only the 100-percent questions and a long form containing both the 100-percent questions and the additional sample questions. Appendix E presents facsimiles of the questionnaire pages and the respondent instructions used to collect the data included in this report. Appendix F lists the subjects that are covered by the 100-percent and sample components of the 1990 census.

Legal provision for this census, which was conducted as of April 1, 1990, was made in the Act of Congress of August 31, 1954 (amended August 1957, December 1975, and October 1976), which is codified in Title 13, United States Code.

HOW TO FIND GEOGRAPHIC AREAS AND SUBJECT-MATTER DATA

This report includes a table finding guide to assist the user in locating those statistical tables that contain the data that are needed. The table finding guide lists alphabetically, by geographic area, the subjects shown in this report. To determine which tables in this report show data for a particular topic, find the subject in the left-hand column of the table finding guide and then look across the columns using the headings at the top for the desired type of geographic area. Below is an example of a table finding guide.

TABLE FINDING GUIDE

Subjects by Type of Geographic Area and Table Number

Subjects covered in this report are shown on the left side, and types of geographic areas are shown at the top. For a description of area classifications, see appendix A. For definitions and explanations of subject characteristics, see appendix B. Table numbers without reference letters in parentheses indicate data for the total population only. Data by race and Hispanic origin are indicated with reference letters in parentheses after the table numbers. Reference letters for population counts and subjects by race and Hispanic origin follow:

(A) White; Black; American Indian, Eskimo, or Aleut; Asian or Pacific Islander; Hispanic origin; White, not of Hispanic origin.
(B) American Indian, Eskimo, Aleut, All Asian, Chinese, Filipino, Japanese, Asian Indian, Korean, Vietnamese, Cambodian, Hmong, Laotian, Thai, All Pacific Islander, Hawaiian, Samoan, Guamanian.
(C) Mexican, Puerto Rican, Cuban, Other Hispanic origin, Dominican, Central American, Guatemalan, Honduran, Nicaraguan, Panamanian, Salvadoran, South American, Colombian, Ecuadorian, Peruvian.
(D) Race by Hispanic origin.

Subject	The State		County		Place and (in selected States) county subdivision[2]		American Indian and Alaska Native area[3]
	Total	Urban, rural, size of place, and rural farm[1]	Total	Rural or rural farm	10,000 or more	2,500 to 9,999	
Age	20, 34, 65(B),	20, 56(A)	95, 106(A)	169, 171	135(A)	151	173(A)
Ancestry	17, 31	17	92	...	121	150	...
Disability	20, 34, 84(D)	20, 57(A)	95, 107(A)	...	136(A)	152	174(A)
Educational attainment	22, 36	22, 57(A)	97, 107(A)	169, 171	136(A)	160(A)	174(A)
Household type and relationship	21, 35	21, 56(A)	96, 106(A)	169, 171	135(A)	160(A)	173(A)
Industry	26, 40, 67(B)	26, 58(A)	101,108(A), 116(B),	170, 172	137(A) 148(C)	161(A) 167(C)	175(A)
Poverty status	29, 43, 72(B)	29, 63(A)	104, 113(A) 117(B)	170, 172	142(A) 149(C)	162(A) 168(C)	180(A)
Residence in 1985	23, 37, 67(B)	23, 60(A)	98, 110(A)	...	139(A)	155	177(A)
Veteran status	23, 37, 69(B)	23, 60(A)	98, 110(A)	...	139(A)	155	177(A)
Work status in 1989	27, 41, 69(B)	27, 60(A)	102, 110(A)	...	139(A)	155	177(A)

... Not applicable.

[1]Type of residence categories are less detailed in tables 56–64 (which show characteristics by race and Hispanic origin) than in other tables.

[2]The selected States are Connecticut, Maine, Massachusetts, Michigan, Minnesota, New Hampshire, New Jersey, New York, Pennsylvania, Rhode Island, Vermont, and Wisconsin.

[3]Characteristics are shown only for the American Indian, Eskimo, or Aleut population.

Tables identified in the table finding guide with a reference letter in parentheses after the table number present characteristics for racial groups or persons of Hispanic origin. The tables without reference letters contain data for the total population only. The table finding guide does not include cross-classifications of subject-matter items, nor does it distinguish among tables presenting data for all persons or housing units and tables presenting data for subgroups (for example, persons under 18 years or renter-occupied housing units) unless it is necessary to locate the subject.

Additional information to locate data within specific reports often is provided in the headnote at the top of the table finding guide and in the footnotes at the bottom of the guide.

HOW TO USE THE STATISTICAL TABLES

Parts of a Statistical Table

The census data included in printed reports are arranged in tables. Each table includes four major parts: *(1) heading, (2) boxhead, (3) stub, and (4) data field.*

A typical census report table is illustrated below.

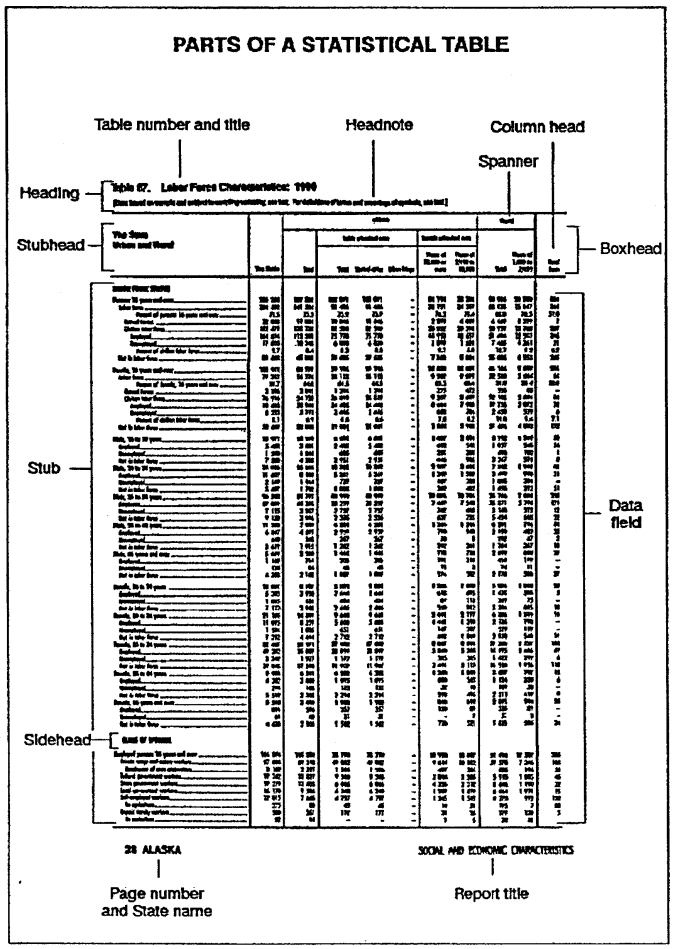

The *heading* consists of the table number, title, and headnote. The table number indicates the position of the table within the report, while the title is a brief statement indicating the classification, nature, and time reference of the data presented in the table. The headnote is enclosed in brackets and is located under the title. It contains statements that qualify, explain, or provide information pertaining to the entire table. In some tables showing racial and Hispanic origin groups, the headnote includes information that data are presented only when certain population-size criteria (thresholds) are met. (For more information on thresholds, see the ''User Notes'' section.)

The *boxhead* is under the heading. This portion of the table, which contains the individual column heads or captions, describes the data in each vertical column. In the boxhead of many tables, a spanner appears across and above two or more column heads or across two or more lower spanners. The purpose of a spanner is to classify or qualify items below it or separate the table into identifiable blocks in terms of major aspects of the data.

The *stub* is located at the left edge of the table. It includes a listing of line or row captions or descriptions. At the top of the stub is the stubhead. The stubhead is considered to be an extension of the table title and usually shows generic geographic area designations and restrictions.

In the stub, several features are used to help the user better understand the contents of the table. Usually, a block of data lines is preceded by a sidehead. The sidehead, similar to a spanner, describes and classifies the stub entries following it. The use of indentation in a stub indicates the relationship of one data line to another. Indented data lines represent subcategories that in most instances, sum to a total. Occasionally in tables, it is desirable to show one or more single-line subcategories that do not sum to the total. The unit of measure, such as dollars, is shown when it is not clear from the general wording of the data line.

The *data field* is that part of the table that contains the data. It extends from the bottom of the boxhead to the bottom of the table and from the right of the stub to the right-hand edge of the page.

Both geographic and subject-matter terms appear in tables. It is important to read the definitions of the terms used in the tables because census terms often are defined in special ways that reflect the manner in which the questions were asked and the data were tabulated. Definitions of geographic terms are provided in appendix A. Subject-matter terms are defined in appendix B.

Symbols and Geographic Abbreviations

The following symbols are used in the tables and explanations of subjects covered in this report:

- A dash ''-'' represents zero or a percent that rounds to less than 0.1.
- Three dots ''...'' mean not applicable.

- (NA) means not available.
- The prefix ''r'' indicates that the count has been revised since publication of 1980 reports or that the area was erroneously omitted or not shown in the correct geographic relationship in the 1980 census reports. This symbol appears only in the 1990 CPH-2, *Population and Housing Unit Counts* reports.
- A dagger ''†'' next to the name of a geographic area indicates that there has been a geographic change(s) (for example, an annexation or detachment, a new incorporation, or a name change) since the information published for the 1980 census for that area. This symbol appears only in the 1990 CPH-2, *Population and Housing Unit Counts* reports. The geographic change information for the entities in a State is shown in the ''User Notes'' section of 1990 CPH-2, *Population and Housing Unit Counts* report, for that State. The information for all States appears in the ''User Notes'' section of the technical documentation for Summary Tape Files 1 and 3.
- A plus sign ''+ '' or a minus sign ''–'' following a figure denotes that the median falls in the initial or terminal category of an open-ended distribution. (For more information on medians, see the discussion under ''Derived Measures'' in appendix B.)
- A minus sign ''–'' preceding a figure denotes decrease.

The following geographic abbreviations are used in the tables and explanations of subjects covered in this report:

- A ''(pt.)'' next to the name of a geographic area in a hierarchical presentation indicates that the geographic entity is only partially located in the superior geographic entity. For example, a ''(pt.)'' next to a place name in a county subdivision-place hierarchy indicates that the place is located in more than one county subdivision. (Places also may be ''split'' by county, congressional district, urban/ rural, metropolitan area, voting district, and other geographic boundaries, depending on the presentation.) Other geographic entities also can be''split'' by a higher-level entity. The exception is a tabulation block, which is unique within all geographic entities in census products.
- BG is block group.
- BNA is block numbering area.
- CDP is census designated place.
- CMSA is consolidated metropolitan statistical area.
- MA is metropolitan area.
- MSA is metropolitan statistical area.
- PMSA is primary metropolitan statistical area.
- TDSA is tribal designated statistical area.
- TJSA is tribal jurisdiction statistical area.
- unorg. is unorganized territory.
- VTD is voting district.

Census tables often include derived measures such as medians, means, percents, and ratios. More detailed information about derived measures is provided in appendix B.

GRAPHICS

Charts, statistical maps, and other graphic summaries are included in some 1990 census reports. If graphics are shown in a report, they are presented immediately after the ''User Notes'' section.

USER NOTES

User notes include corrections, errata, and related explanatory information. This section appears directly before the statistical tables in census reports unless graphics are shown. It presents information about unique characteristics of the report and changes or corrections made too late to be reflected in the text or tables themselves.

CONTENTS OF THE APPENDIXES

Appendix A—Provides definitions of the types of geographic areas and related information used in census reports.

Appendix B—Contains definitions for the subject-matter items used in census reports, including explanations of derived measures, limitations of the data, and comparability with previous censuses. The subjects are listed alphabetically. In reports that contain both population and housing characteristics, the population characteristics are described first, followed by the explanations of the housing subjects.

Appendix C—Provides information on confidentiality of the data, allocations and substitutions, and sources of errors in the data.

Appendix D—Explains the residence rules used in counting the population and housing units, presents a brief overview of data collection operations, and describes processing procedures used to convert data from unedited questionnaires to final 1990 publications and tapes. This appendix also clarifies the procedures used to collect data for persons abroad at the time of the census, where persons on military bases or away at school were counted, how data were collected for persons in institutions, and which citizens of foreign countries were included in the U.S. data.

Appendix E—Presents a facsimile of the 1990 census questionnaire pages and the respondent instructions used to collect the data in this report.

Appendix F—Summarizes the 1990 census data products program by describing the information available in printed reports and in other sources, such as microfiche or computer tape; and provides information on where to obtain assistance.

Appendix G—Contains maps depicting the geographic areas shown in this report.

TABLE FINDING GUIDE

Subjects by Type of Geographic Area and Table Number

[Subjects covered in this report are shown on the left side, and types of geographic areas are shown at the top. For a description of area classifications, see appendix A. For definitions and explanations of subject characteristics, see appendix B]

Subject	The State	County	Place		County subdivision		American Indian and Alaska Native area
			By county and county subdivision	Alphabetically for the State	By county	Alphabetically for the State[1]	
POPULATION CHARACTERISTICS							
Disability	7,8	7,8	7	8	7	8	...
Educational attainment	3,4	3,4	3	4	3	4	17
Family type and presence of own children	1,2	1,2	1	2	1	2	...
Income in 1989	9,10	9,10	9	10	9	10	17
Labor force status	5,6	5,6	5	6	5	6	17
For persons 16 to 19 years by school enrollment and educational attainment	3,4	3,4	3	4	3	4	17
Labor force status in 1989— Weeks and hours worked	5,6	5,6	5	6	5	6	...
Language spoken at home and ability to speak English	1,2	1,2	1	2	1	2	...
Means of transportation to work	5,6	5,6	5	6	5	6	...
Nativity	1,2	1,2	1	2	1	2	...
Place of birth	1,2	1,2	1	2	1	2	...
Poverty status in 1989	9,10	9,10	9	10	9	10	17
Residence in 1985	1,2	1,2	1	2	1	2	...
School enrollment and type of school	3,4	3,4	3	4	3	4	17
Veteran status	3,4	3,4	3	4	3	4	...
HOUSING CHARACTERISTICS							
Bedrooms	11,12	11,12	11	12	11	12	...
Condominium	11,12	11,12	11	12	11	12	...
Gross rent	15,16	15,16	15	16	15	16	18
House heating fuel	13,14	13,14	13	14	13	14	...
Kitchen facilities	11,12	11,12	11	12	11	12	...
Mortgage status and selected monthly owner costs	15,16	15,16	15	16	15	16	18
Plumbing facilities	11,12	11,12	11	12	11	12	18
Sewage disposal	11,12	11,12	11	12	11	12	...
Source of water	11,12	11,12	11	12	11	12	...
Telephone in unit	13,14	13,14	13	14	13	14	...
Tenure	15,16	15,16	15	16	15	16	18
Vehicles available	13,14	13,14	13	14	13	14	18
Year householder moved into unit	15,16	15,16	15	16	15	16	...
Year structure built	11,12	11,12	11	12	11	12	...

... Not applicable for this report.

[1]County subdivisions within the State are shown alphabetically with places only in the reports for the following 12 States: Connecticut, Maine, Massachusetts, Michigan, Minnesota, New Hampshire, New Jersey, New York, Pennsylvania, Rhode Island, Vermont, and Wisconsin.

USER NOTES

Additional information concerning this 1990 census product may be available at a later date. If you wish to receive these *User Notes*, contact:

Data User Services Division
Customer Services
Bureau of the Census
Washington, DC 20233
301-763-4100

Questions concerning the content of this report may be directed to:

Housing and Household Economic Statistics Division
Bureau of the Census
Washington, DC 20233

Population Division
Bureau of the Census
Washington, DC 20233

ADDITIONAL DEFINITIONS AND EXPLANATIONS OF DATA

GENERAL

User Note 1

Age Reporting—Review of detailed 1990 information indicated that respondents tended to provide their age as of the date of completion of the questionnaire, not their age on April 1, 1990. In addition, there may have been a tendency for respondents to round up their age if they were close to having a birthday. It is likely that approximately 10 percent of persons in most age groups are actually 1 year younger. For most single years of age, the misstatements are largely offsetting. The problem is most pronounced at age 0 because persons lost to age 1 may not have been fully offset by the inclusion of babies born after April 1, 1990, and because there may have been more rounding up to age 1 to avoid reporting age as 0 years. (Age in completed months was not collected for infants under age 1.)

The reporting of age 1 year older than age on April 1, 1990, is likely to have been greater in areas where the census data were collected later in 1990. The magnitude of this problem was much less in the three previous censuses where age was typically derived from respondent data on year of birth and quarter of birth. (For more information on the design of the age question, see the discussion on comparability under ''Age'' in appendix B.)

User Note 2

The user should note that there are limitations to many of these data. Please refer to the text provided with this report for further explanations on the limitations of the data.

User Note 3

The data shown in selected products for persons enumerated in ''visible in street locations'' are incorrect and should not be used. Only the 100-percent data shown in data products, such as Summary Tape Files (STF's) 1 and 2 and in the 1990 CP-1, *General Population Characteristics* State reports should be used for persons enumerated at ''visible in street locations.''

During ''Shelter and Street Night Enumeration,'' all visible persons on the streets were asked only the basic 100-percent population questions (age, sex, marital status, race, and Hispanic origin).

During census processing of sample data, information from the long-form questionnaire was inadvertently assigned to a very small percentage of the visible in street population.

User Note 4

The estimated population totals for persons in group quarters, specifically by group quarters type, that are based on census sample tabulations may differ from comparable figures shown in 100-percent tabulations. Such differences result, in part, from sampling variability which occurs because information was obtained from a sample of the population rather than from all persons. Differences also occur because of nonsampling errors which affect the 100-percent and sample data. Examples of nonsampling errors include respondent and enumerator errors, processing errors, and nonresponse.

The 100-percent data are the official counts and should be used as the source for data on group quarters type when the primary focus is on counts of the population in group quarters, especially for small areas such as census tracts/ BNA's or blocks. When the group quarters population is shown by characteristics covered only on a sample

basis (for example, education, labor force status, income, etc.), the sample figures should be used within the context of the sampling variability associated with them.

For more information on the limitations of 100-percent and sample data for persons in group quarters and the classification of group quarters type, see appendix B. Reasons for the differences between 100-percent and sample totals will be an important focus of post-census research and evaluation.

User Note 5

Estimated population and housing unit totals based on tabulations from only the sample questionnaires (sample tabulations) may differ from the official counts as tabulated from every census questionnaire (100-percent tabulations). Such differences result, in part, because the sample tabulations are based on information from a sample of households rather than from all households (sampling error). Differences also can occur because the interview situation (length of questionnaire, effect of the interviewer, etc.) and the processing rules differ between the 100-percent and sample tabulations. These types of differences are referred to as nonsampling errors. (For more information on nonsampling error, see appendix C.)

The 100-percent data are the official counts and should be used as the source of information on population and housing items collected on the 100-percent questionnaire, such as age, race, Hispanic origin, number of rooms, and tenure. This is especially appropriate when the primary focus is on counts of the population or housing units for small areas such as census tracts/ BNA's, block groups, and for American Indian and Alaska Native areas. For estimates of counts of persons and housing units by characteristics asked only on a sample basis (such as education, labor force status, income, and source of water), the sample estimates should be used within the context of the error associated with them.

Many users are interested in tabulations of items collected on the sample cross-classified by items collected on a 100-percent basis such as age, race, sex, Hispanic origin, and housing units by tenure. Given the way the weights were applied during sample tabulations, generally, there is exact agreement between sample estimates and 100-percent counts for total population and total housing units for most geographic areas. At the State level and higher geographic levels, sample estimates and 100-percent counts for population by age, sex, race, and Hispanic origin and for housing units by tenure, number of rooms and so on would be reasonably similar and, in some cases, the same.

At smaller geographic levels, including census tract/ BNA, there is still general agreement between 100-percent counts and sample estimates of total population or housing units. At smaller geographic levels, however, there will be expected differences between sample estimates and 100-percent counts for population by age, sex, race, and Hispanic origin and for housing units by tenure, number of rooms and so on. In these cases, users may want to consider using derived measures (such as means and medians) or percent distributions. Whether using absolute numbers or derived measures for small population groups and for a small number of housing units in small geographic areas, users should be cautioned that the sampling error associated with these data may be large.

Even though the differences between sample estimates and 100-percent counts for these categories are generally small, the differences for the American Indian, as well as the Hispanic origin populations, are relatively larger than for other groups. The following provides some explanation for these differences.

State-level sample estimates of the number of American Indians are generally higher than the corresponding 100-percent counts. It appears the differences are primarily the result of proportionately higher reporting of ''Cherokee'' tribe on sample questionnaires. This phenomenon occurs primarily in off-reservation areas. The reasons for the greater reporting of Cherokee on sample forms are not fully known at this time. The Census Bureau will do research to provide more information on this phenomenon.

For the Hispanic origin population, sample estimates at the State level are generally lower than the corresponding 100-percent counts. The majority of difference is caused by the 100-percent and sample processing of the Hispanic question on the sample questionnaire when the respondent did not mark any response category. When processing the sample, we used written entries in race or Hispanic origin as well as responses to questions only asked on the sample, such as ancestry and place of birth. These procedures led to a lower proportion of persons being assigned as Hispanic in sample processing than were assigned during 100-percent processing. The Census Bureau will evaluate the effectiveness of the 100-percent and sample procedures.

As in previous censuses, the Census Bureau will evaluate the quality of the data and make this information available to data users. In the meanwhile, both 100-percent and sample data serve very important purposes and, therefore, should be used within the limitations of the sampling and nonsampling errors.

User Note 6

Data presented in tables 15 and 16 for ''Median selected monthly owner costs as a percentage of household income in 1989'' (With a mortgage), ''Median selected monthly owner costs as a percentage of household income in 1989'' (Not mortgaged), and ''Median gross rent as a percentage of household income in 1989'' are inconsistent with the explanations for derived measures in appendix B. Specifically, when the median falls in the lower interval of the tabulation distribution, the estimated value obtained by linear interpolation is shown rather than the upper value of the category followed by a minus sign (-). The lower interval has an assumed range of 0.0 to 19.9 percent.

User Note 7

The latitude and longitude values shown by tick marks in the margins of the County Subdivision Outline Maps in appendix G are approximate. They are shown only for general reference. They are displayed accurately on the State and County Outline Maps.

TIPSII [UPF] GPH539 CENSUS90 72583600 05/13/92 1:03 PM MACHINE: C DATA:CENSUS90S*PH5TIPSDA39. 04/29/92 09:58:32 TAPE: NONE FRAME: 1
TSF:CENSUS90*92. 04/29/92 14:11:16 UTF:CENSUS90*93. 04/29/92 14:11:16 META:CENSUS90S*PH5TABLES39. 04/29/92 14:40:02

Table 1. Selected Social Characteristics: 1990

[Data based on sample and subject to sampling variability, see text. For definitions of terms and meanings of symbols, see text]

State County County Subdivision Place	All persons				Persons 5 years and over		Persons who speak a language other than English at home				Family households					
			Native				Persons 5 to 17 years		Persons 18 years and over				Married-couple family		Female householder, no husband present	
	Total	Percent foreign born	Total	Percent born in State of residence	Total	Percent living in different house in 1985	Total	Percent who do not speak English "very well"	Total	Percent who do not speak English "very well"	Total	Percent with own children under 18 years	Total	Percent with own children under 18 years	Total	Percent with own children under 18 years
The State	**10 847 115**	**2.4**	**10 587 442**	**75.9**	**10 063 212**	**42.4**	**100 589**	**36.4**	**445 559**	**34.4**	**2 915 439**	**48.2**	**2 331 908**	**46.5**	**466 441**	**57.9**
Adams County	25 371	.3	25 283	78.8	23 529	41.9	148	47.3	382	30.6	7 029	53.4	5 720	51.5	959	65.1
Bratton township	917	.7	911	78.9	865	43.1	7	–	16	62.5	271	55.0	222	49.5	31	67.7
Brush Creek township	1 271	.6	1 263	90.7	1 189	30.4	–	–	4	100.0	344	54.7	309	54.4	21	71.4
Franklin township	1 082	–	1 082	83.9	983	47.9	–	–	–	–	326	45.7	284	48.9	26	38.5
Green township	716	–	716	77.8	652	49.1	2	–	15	–	215	46.5	173	43.4	23	56.5
Rome village	111	–	111	78.4	102	45.1	–	–	2	–	28	57.1	15	60.0	9	66.7
Jefferson township	946	–	946	83.0	903	51.9	6	–	5	–	253	50.2	202	43.6	30	76.7
Liberty township	1 478	.5	1 471	67.0	1 404	42.6	5	100.0	14	71.4	400	51.0	346	51.7	34	55.9
West Union village (pt.)	48	–	48	79.2	48	87.5	–	–	–	–	–	–	–	–	–	–
Manchester township	2 394	.1	2 392	68.8	2 213	46.5	4	–	34	26.5	650	53.4	464	49.4	160	68.8
Manchester village (pt.)	2 211	.1	2 209	68.4	2 063	45.6	4	–	34	26.5	606	51.5	437	46.9	144	69.4
Meigs township	3 717	.2	3 711	84.8	3 454	42.3	18	33.3	58	5.2	1 010	53.8	810	54.1	164	56.1
Peebles village	1 782	–	1 782	82.4	1 638	48.1	12	–	28	10.7	499	52.1	362	53.9	113	50.4
Monroe township	639	–	639	81.8	613	33.3	7	–	14	–	197	54.8	180	50.6	10	100.0
Oliver township	824	–	824	85.7	768	39.3	51	72.5	70	27.1	240	52.9	203	52.2	18	77.8
Scott township	1 974	.1	1 972	82.2	1 807	49.9	4	–	8	–	546	56.6	441	51.5	86	83.7
Seaman village	1 001	.2	999	79.5	920	52.2	4	–	2	–	279	56.3	213	50.7	53	73.6
Sprigg township	1 504	–	1 504	65.7	1 401	36.5	–	–	25	16.0	401	48.9	323	49.5	72	47.2
Manchester village (pt.)	–	–	–	–	–	–	–	–	–	–	–	–	–	–	–	–
Tiffin township	5 178	1.0	5 126	80.8	4 761	40.2	21	23.8	90	40.0	1 413	57.1	1 106	53.5	222	73.0
West Union village (pt.)	3 048	.8	3 025	77.6	2 800	42.8	21	23.8	40	40.0	815	54.1	612	51.5	167	67.1
Wayne township	1 088	–	1 088	72.2	976	37.1	17	100.0	24	70.8	308	59.4	277	58.1	10	50.0
Cherry Fork village	190	–	190	71.6	172	50.6	–	–	–	–	53	60.4	49	61.2	4	50.0
Winchester township	1 643	.3	1 638	77.7	1 540	37.7	6	–	5	100.0	455	47.5	380	48.7	52	46.2
Winchester village	978	.5	973	74.6	908	43.9	6	–	5	100.0	278	50.7	228	48.2	38	63.2
Allen County	109 755	.8	108 831	81.8	101 488	41.2	471	40.6	2 382	23.9	29 072	50.4	23 373	48.4	4 577	61.5
Amanda township	1 767	.6	1 757	89.0	1 629	36.9	13	–	11	–	489	56.0	445	56.4	33	36.4
American township	12 414	1.0	12 287	80.2	11 585	39.9	34	17.6	241	22.0	3 511	47.4	3 057	47.6	382	48.7
Elida village	1 493	.5	1 486	86.4	1 392	43.5	3	–	16	–	425	54.6	375	54.1	42	59.5
Auglaize township	2 793	–	2 793	84.7	2 577	30.4	17	41.2	19	21.1	775	48.1	706	48.2	47	44.7
Harrod village	530	–	530	83.6	486	30.0	–	–	10	–	147	44.9	121	39.7	16	68.8
Bath township	10 105	.4	10 060	81.7	9 467	40.2	53	22.6	117	18.8	2 921	46.9	2 431	46.7	397	50.1
Jackson township	2 715	.3	2 708	87.1	2 551	29.8	21	–	29	24.1	800	51.8	721	50.8	61	67.2
Lafayette village	445	–	445	87.4	416	33.2	2	–	2	–	133	44.4	106	40.6	27	59.3
Lima city	45 549	.8	45 170	78.6	41 810	46.3	166	47.6	1 328	24.7	11 008	52.0	7 588	46.3	2 840	67.0
Marion township	6 676	.3	6 653	92.3	6 125	30.3	8	50.0	51	23.5	1 845	51.0	1 640	52.1	161	46.6
Delphos city (pt.)	3 901	–	3 901	92.5	3 584	37.1	8	50.0	23	52.2	1 049	50.1	901	51.6	119	47.1
Monroe township	2 160	.4	2 152	91.8	1 991	32.4	–	–	18	44.4	626	50.8	571	50.8	48	47.9
Cairo village	482	.4	480	91.5	457	43.8	–	–	2	100.0	139	58.3	104	53.8	28	71.4
Perry township	3 577	.3	3 565	86.6	3 330	40.7	13	30.8	14	71.4	953	48.4	826	48.8	89	42.7
Richland township	5 486	1.9	5 380	87.8	5 127	40.0	21	–	159	24.5	1 331	51.5	1 175	53.0	105	44.8
Beaverdam village	471	–	471	86.0	445	28.8	–	–	6	33.3	127	48.8	109	49.5	12	50.0
Bluffton village (pt.)	3 202	3.1	3 104	86.5	2 998	44.1	21	–	126	29.4	720	50.4	626	51.6	61	42.6
Shawnee township	12 133	1.5	11 952	78.2	11 251	41.5	95	69.5	344	18.0	3 545	50.4	3 133	50.0	256	59.0
Fort Shawnee village	4 128	.5	4 108	81.5	3 788	30.9	25	100.0	83	37.3	1 212	51.9	1 023	50.7	113	61.9
Spencer township	3 126	.3	3 116	90.1	2 875	32.8	24	54.2	34	23.5	913	52.7	744	47.8	145	76.6
Spencerville village	2 207	.5	2 197	89.6	2 023	35.9	19	68.4	23	34.8	635	54.5	492	47.4	119	83.2
Sugar Creek township	1 254	1.3	1 238	83.0	1 170	33.5	6	–	17	100.0	355	46.2	336	46.4	13	61.5
Ashland County	47 507	1.0	47 010	84.2	44 208	41.8	799	64.6	1 296	35.0	12 797	47.8	11 088	46.2	1 309	63.2
Ashland city	20 079	1.7	19 730	81.8	18 675	49.3	180	55.0	557	33.4	5 188	48.8	4 334	45.8	714	68.3
Clear Creek township	1 646	.4	1 640	89.3	1 496	28.8	120	36.7	150	46.0	419	47.5	383	45.4	23	91.3
Bailey Lakes village	397	1.5	391	84.9	375	50.1	2	–	11	27.3	118	45.8	104	41.3	11	100.0
Savannah village	337	–	337	87.2	325	21.2	–	–	7	–	93	55.9	83	53.0	10	80.0
Green township	3 992	–	3 992	88.8	3 737	34.0	17	47.1	41	9.8	1 099	49.8	951	47.7	139	66.9
Loudonville village (pt.)	1 562	–	1 562	88.1	1 468	34.3	6	–	6	–	401	48.6	334	49.7	60	48.3
Perrysville village	704	–	704	90.8	635	39.4	3	–	2	–	188	48.4	154	47.4	32	56.3
Hanover township	2 510	1.0	2 486	91.1	2 324	38.3	17	–	57	28.1	628	42.5	530	37.9	60	71.7
Loudonville village (pt.)	1 282	.5	1 275	91.9	1 176	35.5	3	–	16	–	339	33.9	290	29.0	34	64.7
Jackson township	2 454	.7	2 437	78.4	2 220	39.5	150	89.3	97	39.2	653	53.0	615	53.8	28	42.9
Polk village	363	.6	361	86.4	313	29.7	2	100.0	3	66.7	107	53.3	92	58.7	10	–
Lake township	445	–	445	88.8	396	46.5	–	–	9	100.0	128	33.6	128	33.6	–	–
Mifflin township	994	–	994	88.7	946	39.6	6	–	6	–	256	37.5	240	35.4	11	100.0
Mifflin village	170	–	170	89.4	168	60.7	2	–	1	–	41	53.7	29	37.9	11	100.0
Milton township	1 956	.4	1 949	86.7	1 790	38.0	102	51.0	109	43.1	542	44.1	512	43.9	14	64.3
Mohican township	1 832	1.3	1 808	88.4	1 709	40.1	11	63.6	18	11.1	534	50.0	472	48.1	45	64.4
Jeromesville village	578	.9	573	90.4	550	46.2	8	50.0	4	50.0	177	47.5	146	45.9	27	48.1
Montgomery township	2 334	1.0	2 310	83.6	2 219	27.7	27	100.0	36	33.3	733	43.4	640	41.3	75	48.0
Orange township	2 149	.4	2 141	89.2	2 004	35.9	9	–	28	39.3	609	53.7	505	59.0	59	30.5
Perry township	1 741	–	1 741	84.0	1 619	40.9	12	100.0	16	–	517	52.0	443	55.1	50	38.0
Ruggles township	837	–	837	77.9	803	38.7	–	–	–	–	248	58.9	236	58.5	8	100.0

TIPSII [UPF] GPH539 CENSUS90 72583600 05/13/92 1:03 PM MACHINE: C DATA:CENSUS90S*PH5TIPSDA39. 04/29/92 09:58:32 TAPE: NONE FRAME: 2
TSF:CENSUS90*92. 04/29/92 14:11:16 UTF:CENSUS90*93. 04/29/92 14:11:16 META:CENSUS90S*PH5TABLES39. 04/29/92 14:40:02

Table 1. Selected Social Characteristics: 1990—Con.

[Data based on sample and subject to sampling variability, see text. For definitions of terms and meanings of symbols, see text]

State County County Subdivision Place	All persons				Persons 5 years and over		Persons who speak a language other than English at home				Family households					
			Native				Persons 5 to 17 years		Persons 18 years and over				Married-couple family		Female householder, no husband present	
	Total	Percent foreign born	Total	Percent born in State of residence	Total	Percent living in different house in 1985	Total	Percent who do not speak English "very well"	Total	Percent who do not speak English "very well"	Total	Percent with own children under 18 years	Total	Percent with own children under 18 years	Total	Percent with own children under 18 years
Ashland County—Con.																
Sullivan township	1 476	.5	1 468	80.2	1 384	49.9	144	92.4	118	41.5	376	43.4	321	43.3	34	41.2
Troy township	848	–	848	74.5	815	31.3	4	–	16	–	252	38.5	214	34.6	19	52.6
Vermillion township	2 214	1.4	2 184	88.8	2 071	29.1	–	–	38	28.9	615	42.1	564	42.9	30	53.3
Hayesville village	436	–	436	90.1	411	33.1	–	–	5	80.0	113	43.4	105	43.8	4	50.0
Ashtabula County	99 821	1.6	98 185	76.1	92 498	39.8	1 057	44.2	4 251	34.2	27 361	48.9	22 426	46.4	3 798	65.2
Andover township	2 544	1.2	2 514	66.1	2 370	45.7	49	–	78	17.9	633	48.5	563	47.6	52	57.7
Andover village	1 216	.4	1 211	62.8	1 152	50.9	6	–	22	27.3	280	47.1	231	43.3	34	67.6
Ashtabula township	23 904	1.6	23 517	76.7	22 039	41.6	266	44.0	1 117	43.4	6 419	49.2	4 824	44.5	1 294	66.2
Ashtabula city (pt.)	17 335	1.6	17 057	76.5	15 798	43.7	191	38.7	864	43.4	4 402	53.5	3 117	47.8	1 044	70.7
Edgewood CDP	5 189	1.7	5 101	77.5	4 904	37.1	69	53.6	212	39.6	1 583	41.2	1 315	40.5	223	48.0
Austinburg township	1 819	5.5	1 719	83.5	1 691	26.3	7	–	65	47.7	503	47.5	426	48.8	44	54.5
Cherry Valley township	589	–	589	75.6	556	25.2	10	–	43	–	182	37.9	154	32.5	20	55.0
Colebrook township	772	–	772	82.4	701	42.4	–	–	15	–	186	63.4	161	62.1	6	100.0
Conneaut city	13 241	1.4	13 052	71.8	12 256	38.1	100	61.0	425	31.1	3 729	48.8	3 009	45.6	598	65.6
Denmark township	559	–	559	80.0	510	32.0	6	–	7	100.0	154	48.7	131	51.9	23	30.4
Dorset township	955	2.6	930	79.7	849	30.4	–	–	31	–	244	52.5	156	59.6	39	89.7
Geneva township	11 912	1.2	11 774	73.8	10 997	44.7	108	42.6	527	42.7	3 174	50.9	2 534	47.3	491	67.6
Geneva city	6 597	1.6	6 490	75.8	6 099	42.7	52	61.5	323	34.4	1 684	51.2	1 379	49.2	236	62.7
Geneva-on-the-Lake village	1 626	.8	1 613	74.0	1 478	59.9	19	36.8	63	44.4	433	56.8	311	47.9	96	76.0
Harpersfield township	2 449	2.9	2 378	78.6	2 235	35.5	24	62.5	151	11.3	648	45.8	541	47.0	83	51.8
Hartsgrove township	1 193	1.0	1 181	84.3	1 085	44.5	–	–	36	–	339	56.9	301	53.8	16	56.3
Jefferson township	5 423	1.5	5 343	77.6	5 023	44.9	22	–	171	12.9	1 512	56.0	1 279	52.4	199	85.9
Jefferson village	3 331	1.1	3 295	76.1	3 071	50.2	–	–	114	11.4	923	56.6	739	50.7	170	86.5
Kingsville township	1 997	1.0	1 977	77.8	1 913	31.9	27	77.8	120	25.0	513	47.6	456	45.6	35	68.6
Lenox township	1 283	.5	1 276	82.0	1 226	33.0	21	–	22	–	329	60.2	278	61.9	45	57.8
Monroe township	1 786	1.5	1 760	77.6	1 632	31.3	26	30.8	32	28.1	515	52.0	465	52.5	16	100.0
Morgan township	1 646	1.5	1 621	79.1	1 529	48.5	14	64.3	41	48.8	441	56.5	392	55.4	46	67.4
Roaming Shores village (pt.)	346	2.3	338	68.9	338	43.5	9	100.0	8	–	114	35.1	104	34.6	10	40.0
Rock Creek village	559	–	559	79.1	520	45.6	5	–	–	–	138	60.1	115	59.1	21	71.4
New Lyme township	930	2.3	909	87.7	846	38.5	6	–	61	24.6	249	47.4	226	47.3	11	100.0
North Kingsville village	2 672	.3	2 664	77.3	2 505	36.2	33	–	58	36.2	797	49.4	735	50.1	43	60.5
Orwell township	2 375	1.2	2 346	74.6	2 200	50.0	38	84.2	129	47.3	643	54.1	524	52.5	92	56.5
Orwell village	1 258	1.6	1 238	75.4	1 168	53.2	11	45.5	29	27.6	323	59.4	245	59.6	65	55.4
Pierpont township	1 128	2.7	1 097	79.6	1 066	30.6	27	–	64	31.3	321	39.6	268	42.2	44	31.8
Plymouth township	1 940	1.0	1 920	74.5	1 788	44.0	10	–	45	28.9	612	39.9	517	36.8	62	58.1
Richmond township	919	2.0	901	72.7	832	37.0	26	73.1	12	100.0	209	67.0	141	68.1	37	78.4
Rome township	1 257	.7	1 248	76.5	1 178	45.2	5	–	101	12.9	362	49.7	317	49.2	33	51.5
Roaming Shores village (pt.)	423	.5	421	73.2	390	46.2	5	–	10	–	129	55.0	114	53.5	10	100.0
Saybrook township	10 259	2.5	10 004	78.3	9 589	34.9	68	25.0	512	39.3	2 980	41.0	2 519	38.7	359	56.0
Ashtabula city (pt.)	4 298	4.2	4 117	79.0	4 026	36.6	43	25.6	281	47.7	1 281	42.8	1 047	39.2	190	60.0
Sheffield township	1 600	1.9	1 569	78.5	1 524	37.7	20	65.0	28	–	421	49.4	379	49.3	27	55.6
Trumbull township	1 321	3.3	1 277	77.5	1 279	26.9	–	–	83	24.1	376	47.3	336	50.9	23	30.4
Wayne township	610	.8	605	70.9	581	22.5	–	–	–	–	189	28.6	173	25.4	10	100.0
Williamsfield township	1 231	1.1	1 217	63.0	1 174	46.6	–	–	56	44.6	305	47.2	291	44.7	8	100.0
Windsor township	1 507	2.7	1 466	84.9	1 324	48.0	144	75.7	221	27.1	376	53.5	330	48.8	42	85.7
Athens County	59 549	3.6	57 411	76.5	56 396	55.8	346	48.8	2 623	33.1	12 629	51.4	10 198	50.0	1 889	61.6
Alexander township	2 343	2.7	2 280	85.7	2 193	40.3	7	100.0	69	18.8	676	51.2	592	47.8	71	70.4
Albany village (pt.)	13	–	13	100.0	10	–	–	–	–	–	5	40.0	5	40.0	–	–
Ames township	1 236	–	1 236	83.8	1 194	21.8	15	–	11	72.7	351	46.2	267	48.7	49	20.4
Amesville village	266	–	266	82.3	255	29.8	–	–	2	100.0	72	50.0	55	47.3	12	83.3
Athens township	27 326	6.7	25 489	69.8	26 364	73.3	183	62.3	2 103	36.1	3 874	50.5	3 075	48.9	621	62.2
Athens city (pt.)	20 951	8.4	19 184	67.0	20 415	79.9	172	66.3	2 024	37.3	2 197	48.0	1 745	46.0	370	64.1
The Plains CDP (pt.)	1 917	.4	1 909	86.8	1 797	51.4	–	–	22	–	497	47.7	350	41.7	114	64.0
Bern township	431	3.0	418	79.2	387	37.2	7	–	6	100.0	108	70.4	66	65.2	19	100.0
Canaan township	1 726	.6	1 715	74.2	1 553	49.0	12	–	17	–	454	57.9	382	56.8	45	75.6
Athens city (pt.)	314	3.5	303	64.7	271	83.0	–	–	–	–	71	74.6	56	67.9	15	100.0
Carthage township	1 386	–	1 386	60.5	1 278	39.0	–	–	12	100.0	441	49.4	391	46.5	43	83.7
Dover township	3 651	1.0	3 615	87.3	3 439	38.8	18	–	95	17.9	1 018	51.2	853	49.4	121	54.5
Chauncey village	980	.5	975	92.0	909	34.3	3	–	6	–	270	53.3	209	51.2	45	64.4
The Plains CDP (pt.)	727	1.4	717	75.7	663	60.6	–	–	38	–	201	56.7	179	54.7	14	57.1
Lee township	2 258	1.3	2 229	75.4	2 105	40.6	17	47.1	39	17.9	658	53.2	565	52.9	81	59.3
Albany village (pt.)	761	1.2	752	78.1	699	40.3	4	–	9	–	217	53.0	179	53.6	33	48.5
Lodi township	1 253	.4	1 248	82.3	1 138	32.5	–	–	20	–	354	53.4	297	50.8	51	62.7
Rome township	1 348	.4	1 342	83.8	1 253	27.4	8	100.0	–	–	368	54.6	337	55.8	20	65.0
Trimble township	4 692	.5	4 667	93.9	4 338	36.7	21	9.5	41	26.8	1 253	56.0	961	54.2	242	64.0
Glouster village	2 001	.6	1 988	93.0	1 820	42.6	9	22.2	25	24.0	522	57.5	355	56.9	143	61.5
Jacksonville village	546	–	546	96.2	504	33.3	–	–	7	42.9	157	54.8	125	51.2	29	75.9
Trimble village	439	.9	435	94.3	408	25.2	–	–	6	33.3	116	44.0	92	42.4	17	41.2
Troy township	2 535	.8	2 514	40.6	2 333	37.2	5	40.0	15	–	686	49.6	590	49.2	81	49.4
Coolville village	648	–	648	55.9	613	37.0	5	40.0	5	–	163	52.8	133	49.6	26	61.5
Waterloo township	2 304	.3	2 297	82.4	2 170	43.2	11	27.3	48	22.9	610	51.6	527	53.5	60	55.0

TIPSII [UPF] GPH539 CENSUS90 72583600 05/13/92 1:03 PM MACHINE: C DATA:CENSUS90S*PH5TIPSDA39. 04/29/92 09:58:32 TAPE: NONE FRAME: 3
TSF:CENSUS90*92. 04/29/92 14:11:16 UTF:CENSUS90*93. 04/29/92 14:11:16 META:CENSUS90S*PH5TABLES39. 04/29/92 14:40:02

Table 1. Selected Social Characteristics: 1990—Con.

[Data based on sample and subject to sampling variability, see text. For definitions of terms and meanings of symbols, see text]

State County County Subdivision Place	All persons				Persons 5 years and over		Persons who speak a language other than English at home				Family households					
			Native				Persons 5 to 17 years		Persons 18 years and over				Married-couple family		Female householder, no husband present	
	Total	Percent foreign born	Total	Percent born in State of residence	Total	Percent living in different house in 1985	Total	Percent who do not speak English "very well"	Total	Percent who do not speak English "very well"	Total	Percent with own children under 18 years	Total	Percent with own children under 18 years	Total	Percent with own children under 18 years
Athens County—Con.																
York township	7 060	1.2	6 975	91.9	6 651	49.8	42	59.5	147	15.0	1 778	48.0	1 295	45.0	385	62.6
Buchtel village	637	.2	636	91.0	594	32.0	8	37.5	1	–	176	51.7	150	53.3	18	38.9
Nelsonville city	4 566	1.1	4 518	90.5	4 307	54.7	25	52.0	102	21.6	1 116	47.5	737	41.7	298	69.1
Auglaize County	44 585	.5	44 355	87.3	41 021	37.0	241	16.2	932	18.5	12 438	51.2	10 964	50.1	1 111	62.0
Clay township	941	–	941	89.5	837	31.5	10	–	29	13.8	248	55.2	210	61.9	5	–
Duchouquet township	14 217	.8	14 105	86.3	13 151	43.4	94	11.7	277	18.1	3 954	51.2	3 365	48.6	463	66.1
Cridersville village	1 876	1.2	1 854	85.5	1 734	40.1	8	–	23	43.5	527	54.1	429	49.0	91	81.3
Wapakoneta city (pt.)	9 214	.9	9 135	85.7	8 505	45.3	71	15.5	203	16.3	2 556	51.7	2 157	49.7	303	63.7
German township	3 372	1.0	3 339	88.8	3 039	31.5	11	27.3	81	22.2	921	51.9	818	52.2	71	59.2
New Bremen village	2 558	.9	2 534	88.2	2 297	33.7	8	37.5	74	24.3	696	53.6	609	53.5	65	58.5
Goshen township	470	–	470	92.8	431	22.5	5	100.0	–	–	148	57.4	142	55.6	6	100.0
Jackson township	3 425	.4	3 412	97.3	3 177	28.3	15	40.0	139	21.6	917	52.5	865	51.3	30	66.7
Minster village	2 650	.5	2 637	96.5	2 439	30.9	15	40.0	108	27.8	716	51.1	668	49.3	26	76.9
Logan township	1 042	–	1 042	90.5	946	31.1	7	14.3	28	–	291	49.8	266	50.8	12	83.3
Buckland village	249	–	249	87.1	231	39.4	7	14.3	4	–	68	42.6	62	40.3	6	66.7
Moulton township	1 569	–	1 569	87.4	1 471	30.0	–	–	31	25.8	467	49.0	451	47.2	–	–
Wapakoneta city (pt.)	–	–	–	–	–	–	–	–	–	–	–	–	–	–	–	–
Noble township	1 039	–	1 039	90.7	965	25.1	–	–	–	–	312	43.3	294	41.8	18	66.7
St. Marys city (pt.)	27	–	27	100.0	27	33.3	–	–	–	–	15	–	15	–	–	–
Pusheta township	1 205	.5	1 199	92.4	1 123	31.8	–	–	40	–	330	57.9	298	62.1	24	25.0
Wapakoneta city (pt.)	–	–	–	–	–	–	–	–	–	–	–	–	–	–	–	–
St. Marys township	11 559	.5	11 505	82.8	10 618	39.2	62	–	192	17.2	3 262	51.6	2 806	50.1	362	62.2
St. Marys city (pt.)	8 414	.4	8 381	82.8	7 692	40.0	56	–	74	28.4	2 323	53.8	1 975	52.7	290	62.8
Salem township	559	–	559	93.9	524	49.2	5	–	–	–	148	65.5	130	70.0	14	42.9
Union township	1 646	–	1 646	90.3	1 502	39.2	–	–	18	38.9	463	48.6	426	48.8	34	50.0
Uniopolis village	247	–	247	94.3	217	33.2	–	–	–	–	79	43.0	72	40.3	7	71.4
Washington township	1 818	.4	1 810	84.7	1 640	30.0	4	–	81	21.0	507	46.7	484	45.9	23	65.2
New Knoxville village	838	.7	832	80.6	764	33.5	4	–	39	20.5	235	48.1	219	47.0	16	62.5
Wayne township	1 723	.2	1 719	88.8	1 597	25.5	28	46.4	16	31.3	470	48.1	409	48.2	49	49.0
Waynesfield village	840	–	840	90.6	756	36.2	6	100.0	9	55.6	229	55.5	179	54.7	43	55.8
Belmont County	71 074	1.1	70 287	60.0	66 862	30.1	350	26.9	2 637	28.3	20 379	43.7	16 865	42.4	2 874	50.6
Colerain township	4 602	1.6	4 530	54.8	4 360	23.3	16	–	247	19.4	1 375	42.7	1 183	42.9	161	49.7
Flushing township	2 069	.8	2 053	60.8	1 918	35.3	15	26.7	46	41.3	572	46.7	443	43.3	103	61.2
Flushing village	1 042	.5	1 037	55.4	971	29.5	4	–	18	16.7	285	49.5	221	48.4	59	52.5
Holloway village	346	1.2	342	73.4	322	32.0	2	100.0	8	50.0	106	38.7	78	35.9	11	36.4
Goshen township	2 858	1.1	2 827	59.0	2 656	28.0	6	–	42	52.4	825	48.1	670	46.3	123	55.3
Belmont village	451	–	451	66.5	430	26.0	2	–	7	42.9	131	48.1	107	48.6	12	50.0
Bethesda village	1 181	.6	1 174	57.9	1 066	33.2	4	–	26	50.0	331	60.1	257	59.1	63	66.7
Kirkwood township	316	–	316	68.0	301	29.2	6	100.0	7	100.0	98	49.0	77	42.9	21	71.4
Fairview village (pt.)	–	–	–	–	–	–	–	–	–	–	–	–	–	–	–	–
Mead township	6 218	.9	6 163	61.9	5 895	24.5	6	–	256	19.5	1 860	38.0	1 551	37.3	241	41.1
Shadyside village (pt.)	3 847	1.1	3 803	58.7	3 650	28.3	6	–	202	20.3	1 136	32.5	951	33.5	152	28.9
Pease township	16 368	1.2	16 176	55.7	15 406	32.6	82	8.5	777	33.1	4 639	41.0	3 581	38.8	897	49.8
Bridgeport village	2 318	.9	2 296	50.3	2 196	31.5	13	–	41	24.4	626	40.6	480	39.8	116	48.3
Brookside village	693	.3	691	47.5	654	27.7	–	–	12	16.7	201	39.3	158	40.5	36	36.1
Martins Ferry city	7 990	1.2	7 896	58.3	7 483	36.7	35	20.0	355	37.5	2 284	41.9	1 729	39.4	505	49.1
Yorkville village (pt.)	498	2.6	485	59.2	467	33.2	6	–	34	20.6	153	51.6	129	45.7	18	77.8
Pultney township	11 076	1.5	10 914	63.7	10 390	31.7	102	29.4	411	24.3	3 115	44.5	2 439	42.5	535	53.1
Bellaire city	6 028	1.8	5 918	63.5	5 658	38.3	76	14.5	272	22.8	1 700	42.8	1 237	39.3	378	55.3
Neffs CDP	1 214	.4	1 209	72.2	1 117	24.3	–	–	11	45.5	343	50.4	273	49.8	60	55.0
Shadyside village (pt.)	87	8.0	80	86.3	87	–	–	–	–	–	31	19.4	31	19.4	–	–
Richland township	11 318	.9	11 211	51.2	10 696	33.0	58	69.0	381	25.2	3 263	41.2	2 918	40.5	286	51.4
St. Clairsville city	5 162	1.1	5 104	46.1	4 897	37.5	40	87.5	178	33.7	1 453	39.1	1 283	38.2	148	52.7
Smith township	1 603	.7	1 592	70.9	1 481	27.1	5	100.0	17	–	443	50.8	407	52.8	20	–
Somerset township	930	–	930	84.8	888	15.9	–	–	18	–	294	40.1	238	41.6	47	21.3
Union township	2 161	1.4	2 131	53.5	2 031	36.3	–	–	117	20.5	604	48.3	511	51.3	87	34.5
Morristown village	332	.9	329	58.7	324	40.7	–	–	14	–	98	45.9	85	49.4	13	23.1
Warren township	5 945	1.4	5 864	69.5	5 536	31.8	30	–	163	34.4	1 658	50.5	1 410	47.5	192	61.5
Barnesville village	4 326	1.0	4 281	69.0	4 029	33.7	6	–	93	36.6	1 201	49.3	995	45.9	174	62.6
Washington township	642	–	642	65.1	595	25.0	–	–	7	–	171	74.3	157	72.0	14	100.0
Wayne township	604	–	604	72.4	568	14.4	–	–	14	–	199	30.2	184	32.6	15	–
Wilson village (pt.)	22	–	22	68.2	22	18.2	–	–	–	–	9	–	9	–	–	–
Wheeling township	1 590	.4	1 584	58.9	1 505	18.3	15	–	72	41.7	463	47.7	431	48.3	32	40.6
York township	2 774	.9	2 750	75.7	2 636	30.0	9	22.2	62	58.1	800	47.1	665	43.9	100	67.0
Powhatan Point village	1 812	1.0	1 794	75.1	1 725	33.6	7	28.6	51	52.9	525	45.9	422	42.2	72	65.3
Brown County	34 966	.2	34 898	75.3	32 343	40.8	124	45.2	327	48.6	9 793	51.4	8 340	50.3	1 036	59.2
Byrd township	696	.9	690	76.2	637	34.7	–	–	11	54.5	212	48.1	193	52.8	6	–
Clark township	2 880	.2	2 874	78.8	2 651	33.3	18	50.0	32	31.3	798	55.5	682	56.2	74	48.6
Hamersville village	608	–	608	78.0	562	35.4	4	–	8	37.5	166	60.2	149	59.7	11	72.7
Eagle township	1 113	1.3	1 099	80.5	1 029	49.6	–	–	19	31.6	332	48.2	280	48.6	34	50.0

TIPSII [UPF] GPH539 CENSUS90 72583600 05/13/92 1:03 PM MACHINE: C DATA:CENSUS90S*PH5TIPSDA39. 04/29/92 09:58:32 TAPE: NONE FRAME: 4
TSF:CENSUS90*92. 04/29/92 14:11:16 UTF:CENSUS90*93. 04/29/92 14:11:16 META:CENSUS90S*PH5TABLES39. 04/29/92 14:40:02

Table 1. Selected Social Characteristics: 1990—Con.

[Data based on sample and subject to sampling variability, see text. For definitions of terms and meanings of symbols, see text]

State County County Subdivision Place	All persons				Persons 5 years and over		Persons who speak a language other than English at home				Family households					
			Native				Persons 5 to 17 years		Persons 18 years and over				Married-couple family		Female householder, no husband present	
	Total	Percent foreign born	Total	Percent born in State of residence	Total	Percent living in different house in 1985	Total	Percent who do not speak English "very well"	Total	Percent who do not speak English "very well"	Total	Percent with own children under 18 years	Total	Percent with own children under 18 years	Total	Percent with own children under 18 years
Brown County—Con.																
Franklin township	1 012	.6	1 006	80.3	951	40.7	–	–	8	–	285	45.3	265	46.0	13	53.8
Green township	2 808	–	2 808	78.7	2 571	40.1	3	100.0	28	14.3	812	52.0	634	47.9	150	72.7
Mount Orab village (pt.)	1 338	–	1 338	84.0	1 181	52.8	3	100.0	11	36.4	376	60.4	247	53.4	110	78.2
Huntington township	2 709	.3	2 702	37.9	2 464	52.1	5	–	20	60.0	784	50.8	666	47.4	97	78.4
Aberdeen village	1 329	.2	1 327	31.3	1 205	54.3	5	–	14	85.7	382	51.8	294	49.0	69	72.5
Jackson township	766	.7	761	80.4	719	37.0	–	–	5	–	247	36.8	219	36.5	21	52.4
Jefferson township	1 246	–	1 246	78.1	1 154	38.4	–	–	–	–	337	51.6	302	52.3	26	50.0
Russellville village	481	–	481	77.8	447	49.0	–	–	–	–	126	46.8	98	49.0	19	42.1
Lewis township	1 711	–	1 711	79.5	1 613	39.9	7	–	10	60.0	494	47.0	416	45.7	69	53.6
Higginsport village	318	–	318	69.5	297	25.3	2	–	4	–	94	46.8	85	48.2	7	42.9
Perry township	3 805	.1	3 803	76.1	3 527	40.8	8	37.5	50	84.0	1 031	52.8	897	50.4	74	75.7
Fayetteville village	381	–	381	83.5	352	50.0	5	60.0	12	50.0	107	34.6	99	37.4	8	–
St. Martin village	121	1.7	119	93.3	113	32.7	–	–	–	–	31	48.4	24	54.2	2	–
Pike township	2 913	.1	2 910	81.9	2 710	42.2	17	23.5	15	–	823	54.8	702	55.0	83	53.0
Mount Orab village (pt.)	591	–	591	80.4	559	45.4	8	50.0	5	–	171	45.6	147	42.9	18	61.1
Pleasant township	4 757	–	4 757	79.8	4 422	42.2	12	100.0	40	50.0	1 299	51.1	1 101	50.3	144	54.9
Georgetown village	3 627	–	3 627	80.1	3 373	43.8	5	100.0	34	58.8	962	51.8	797	51.3	127	54.3
Scott township	948	–	948	77.1	884	31.1	9	–	8	–	262	55.7	240	54.6	–	–
Sterling township	2 417	.3	2 409	85.5	2 191	48.1	32	56.3	23	78.3	668	61.4	601	63.4	28	17.9
Mount Orab village (pt.)	–	–	–	–	–	–	–	–	–	–	–	–	–	–	–	–
Union township	3 042	.3	3 034	67.4	2 824	34.7	9	66.7	27	85.2	804	42.5	638	39.5	145	53.1
Ripley village	1 794	.1	1 792	64.8	1 658	38.8	9	66.7	16	75.0	470	49.1	341	44.9	113	58.4
Washington township	2 143	.1	2 140	80.0	1 996	38.9	4	25.0	31	38.7	605	53.4	504	49.6	72	63.9
Sardinia village	770	–	770	80.6	707	36.2	4	25.0	10	30.0	221	52.9	161	47.8	48	58.3
Butler County	291 479	1.4	287 259	68.1	270 061	50.1	1 646	32.7	6 276	30.5	78 113	50.5	64 959	48.9	10 401	61.2
Fairfield township	49 373	1.7	48 526	66.8	45 688	55.6	370	22.2	1 189	28.9	13 824	50.4	12 029	48.7	1 427	63.3
Fairfield city (pt.)	39 729	1.9	38 957	66.2	36 810	56.4	336	24.4	1 036	28.8	11 069	49.9	9 538	48.0	1 208	63.4
Hamilton city	61 368	.7	60 962	72.5	56 340	46.6	251	31.5	858	31.9	16 736	50.2	12 675	46.2	3 327	64.4
Hanover township	7 632	1.0	7 554	75.2	7 165	29.3	42	71.4	110	21.8	2 247	46.7	2 084	46.4	123	61.8
Millville village (pt.)	222	–	222	86.9	212	35.8	2	–	2	–	61	39.3	50	36.0	11	54.5
Lemon township	12 107	.9	11 998	70.5	11 217	38.3	43	11.6	210	30.5	3 366	48.8	2 815	46.4	406	66.3
Monroe village (pt.)	3 825	1.0	3 785	69.6	3 607	37.9	27	–	100	30.0	1 124	41.2	1 021	40.5	86	43.0
South Middletown CDP	3 491	.2	3 485	68.3	3 209	36.0	11	45.5	28	42.9	949	52.5	742	50.5	150	63.3
Liberty township	9 314	1.0	9 220	66.1	8 485	57.2	35	–	132	36.4	2 650	55.4	2 390	55.9	182	54.4
Monroe village (pt.)	613	2.6	597	48.6	573	77.0	–	–	8	–	188	49.5	168	51.8	6	100.0
Madison township	8 547	.5	8 501	69.2	8 038	35.4	6	–	101	19.8	2 515	47.4	2 237	45.6	184	60.9
Middletown city (pt.)	45 991	.9	45 556	71.2	42 365	47.5	233	36.1	1 086	40.3	12 906	47.5	9 710	44.1	2 617	60.3
Milford township	2 621	–	2 621	69.7	2 437	44.3	4	50.0	52	19.2	749	47.7	673	50.1	53	37.7
Somerville village	292	–	292	71.9	264	38.3	4	50.0	1	–	80	50.0	78	48.7	2	100.0
Morgan township	4 972	.3	4 958	82.3	4 542	38.3	37	48.6	43	39.5	1 376	54.1	1 283	57.4	56	12.5
Oxford township	23 082	2.9	22 414	56.0	22 399	77.2	80	42.5	962	23.5	2 750	46.5	2 276	47.7	393	42.7
College Corner village (pt.)	111	–	111	53.2	103	24.3	–	–	2	–	35	25.7	29	17.2	4	100.0
Oxford city	18 937	3.1	18 343	55.6	18 371	79.9	68	50.0	816	24.8	2 116	47.9	1 704	49.4	372	42.2
Reily township	2 531	.7	2 514	77.6	2 389	34.2	23	52.2	20	60.0	712	52.0	620	51.8	59	62.7
Ross township	6 391	1.1	6 321	75.3	5 977	34.4	8	100.0	102	36.3	1 822	53.2	1 583	52.3	149	66.4
Millville village (pt.)	525	.4	523	79.7	484	38.8	–	–	9	66.7	152	55.9	131	55.0	15	66.7
Ross CDP	2 119	.8	2 102	72.0	1 976	28.6	–	–	29	13.8	589	52.8	468	52.8	70	67.1
St. Clair township	7 742	.6	7 699	74.1	7 215	33.9	27	37.0	78	56.4	2 205	49.3	1 839	50.6	294	53.1
New Miami village	2 637	1.3	2 604	75.7	2 422	32.6	–	–	37	40.5	724	49.4	516	53.7	174	46.6
Seven Mile village (pt.)	289	.7	287	81.9	271	30.6	2	100.0	5	–	82	50.0	76	51.3	6	33.3
Trenton city	6 189	1.0	6 128	74.0	5 756	36.9	25	64.0	124	27.4	1 844	51.3	1 574	47.8	234	71.8
Union township	39 703	3.3	38 378	57.7	36 387	56.9	448	35.5	1 196	26.8	11 290	55.7	10 147	55.6	831	62.0
Beckett Ridge CDP	4 505	3.4	4 353	54.0	4 083	72.9	46	–	127	20.5	1 303	57.9	1 204	58.6	59	47.5
Fairfield city (pt.)	–	–	–	–	–	–	–	–	–	–	–	–	–	–	–	–
Sharonville city (pt.)	1 870	3.5	1 804	64.1	1 714	55.8	22	–	40	–	521	53.7	476	53.4	35	74.3
Wayne township	3 916	.2	3 909	75.4	3 661	32.2	14	–	13	23.1	1 121	49.0	1 024	52.0	66	21.2
Jacksonburg village	80	–	80	57.5	63	31.7	–	–	–	–	22	100.0	22	100.0	–	–
Seven Mile village (pt.)	503	–	503	76.9	481	36.0	2	–	–	–	156	43.6	135	42.2	12	66.7
Carroll County	26 521	.6	26 372	85.1	24 670	34.0	256	25.0	517	28.0	7 447	49.0	6 505	48.4	640	54.7
Augusta township	1 351	.4	1 345	86.2	1 236	22.5	44	–	40	–	382	56.5	345	55.4	6	–
Brown township	7 958	.9	7 886	83.0	7 364	32.6	63	28.6	189	21.2	2 228	50.8	1 887	49.7	240	55.4
Malvern village	1 111	1.3	1 097	85.1	1 049	30.7	–	–	20	65.0	309	53.7	250	55.2	48	47.9
Minerva village (pt.)	2 087	.7	2 072	82.1	1 942	37.6	6	–	53	28.3	551	48.8	437	51.0	103	44.7
Center township	4 355	.7	4 324	87.2	4 093	33.2	56	28.6	65	30.8	1 126	45.4	945	46.6	141	40.4
Carrollton village	2 983	.9	2 957	87.7	2 769	37.7	10	–	37	24.3	807	42.6	649	44.5	132	36.4
East township	809	–	809	88.6	725	50.9	–	–	26	61.5	211	60.7	188	64.4	17	41.2
Fox township	987	–	987	80.4	954	39.1	25	32.0	43	27.9	289	51.2	254	44.5	24	100.0
Harrison township	2 106	–	2 106	83.9	1 989	31.8	13	–	27	44.4	624	46.5	563	47.1	52	48.1
Lee township	1 068	1.2	1 055	89.1	999	36.6	–	–	26	23.1	306	51.6	271	51.7	18	100.0
Loudon township	1 016	–	1 016	82.0	955	20.3	17	41.2	35	54.3	285	49.1	256	45.7	17	100.0
Monroe township	1 786	.2	1 783	85.7	1 654	46.4	30	40.0	40	27.5	536	41.4	475	37.7	45	68.9

TIPSII [UPF] GPH539 CENSUS90 72583600 05/13/92 1:03 PM MACHINE: C DATA:CENSUS90S*PH5TIPSDA39. 04/29/92 09:58:32 TAPE: NONE FRAME: 5
TSF:CENSUS90*92. 04/29/92 14:11:16 UTF:CENSUS90*93. 04/29/92 14:11:16 META:CENSUS90S*PH5TABLES39. 04/29/92 14:40:02

Table 1. Selected Social Characteristics: 1990—Con.

[Data based on sample and subject to sampling variability, see text. For definitions of terms and meanings of symbols, see text]

State County County Subdivision Place	All persons				Persons 5 years and over		Persons who speak a language other than English at home				Family households					
			Native				Persons 5 to 17 years		Persons 18 years and over				Married-couple family		Female householder, no husband present	
	Total	Percent foreign born	Total	Percent born in State of residence	Total	Percent living in different house in 1985	Total	Percent who do not speak English "very well"	Total	Percent who do not speak English "very well"	Total	Percent with own children under 18 years	Total	Percent with own children under 18 years	Total	Percent with own children under 18 years
Carroll County—Con.																
Monroe township—Con.																
Dellroy village	318	–	318	81.1	282	40.4	–	–	2	–	97	46.4	81	43.2	16	62.5
Sherrodsville village (pt.)	64	–	64	87.5	62	51.6	2	–	–	–	17	58.8	17	58.8	–	–
Orange township	1 152	.3	1 148	87.2	1 070	32.8	6	16.7	9	–	337	51.9	289	52.9	29	51.7
Leesville village	162	1.2	160	81.9	150	48.7	1	100.0	5	–	50	54.0	38	60.5	7	57.1
Sherrodsville village (pt.)	226	–	226	88.9	209	41.1	–	–	2	–	66	50.0	54	50.0	11	54.5
Perry township	831	.6	826	89.7	765	43.1	–	–	–	–	227	38.8	227	38.8	–	–
Rose township	1 389	.6	1 380	88.2	1 275	26.7	2	100.0	2	–	400	52.0	361	54.8	26	38.5
Magnolia village (pt.)	330	1.2	326	90.2	308	34.4	2	100.0	2	–	88	39.8	78	41.0	7	42.9
Union township	957	.6	951	78.3	890	38.4	–	–	9	100.0	272	49.3	256	49.6	7	100.0
Washington township	756	–	756	89.7	701	39.7	–	–	6	–	224	44.6	188	43.6	18	33.3
Champaign County	36 019	.7	35 784	81.9	33 592	42.3	189	33.9	579	33.2	10 019	48.4	8 743	47.0	992	61.5
Adams township	1 144	1.0	1 132	86.0	1 061	36.6	–	–	20	60.0	328	50.6	288	47.9	22	81.8
Concord township	1 134	1.2	1 120	86.9	1 078	50.9	6	–	31	51.6	331	54.4	305	52.8	22	68.2
Goshen township	3 074	.2	3 069	83.8	2 850	39.3	16	75.0	31	35.5	849	52.3	733	51.6	101	56.4
Mechanicsburg village	1 803	.2	1 800	83.9	1 662	41.2	11	63.6	23	34.8	491	49.9	399	48.1	86	61.6
Harrison township	664	1.4	655	84.1	618	39.0	–	–	17	100.0	182	48.4	182	48.4	–	–
Jackson township	2 173	.4	2 165	81.8	2 053	37.5	14	85.7	35	57.1	611	48.1	495	46.9	95	55.8
Christiansburg village	581	.9	576	79.2	544	36.6	4	100.0	17	64.7	158	48.1	132	50.8	17	52.9
St. Paris village (pt.)	203	1.5	200	85.5	195	39.0	–	–	5	60.0	60	55.0	50	52.0	9	77.8
Johnson township	3 212	.7	3 189	82.2	2 985	43.6	18	16.7	56	26.8	888	49.2	797	45.0	78	88.5
St. Paris village (pt.)	1 639	.6	1 629	85.2	1 502	45.9	15	20.0	42	21.4	444	55.6	371	50.4	60	85.0
Mad River township	2 356	.3	2 350	76.3	2 226	34.7	26	–	21	19.0	690	50.4	630	52.4	54	33.3
Rush township	2 304	.1	2 301	87.4	2 089	35.6	17	35.3	34	47.1	621	60.1	543	59.7	51	68.6
North Lewisburg village	1 188	.3	1 185	87.9	1 069	44.3	6	100.0	25	64.0	330	64.2	280	63.6	37	73.0
Woodstock village	268	–	268	85.4	245	33.5	3	–	–	–	75	52.0	61	44.3	7	71.4
Salem township	2 023	–	2 023	86.1	1 919	43.8	–	–	33	27.3	593	47.2	558	46.8	15	100.0
Urbana city (pt.)	–	–	–	–	–	–	–	–	–	–	–	–	–	–	–	–
Union township	1 749	.3	1 744	80.5	1 638	33.0	15	–	17	–	547	38.2	503	39.4	38	28.9
Mutual village	106	–	106	73.6	103	19.4	–	–	–	–	46	10.9	44	11.4	2	–
Urbana township	14 767	1.0	14 617	80.3	13 785	47.3	70	34.3	257	28.0	3 998	45.7	3 379	43.2	501	62.3
Urbana city (pt.)	11 353	.9	11 255	82.4	10 611	47.3	64	28.1	189	26.5	3 055	46.2	2 518	42.5	446	64.6
Wayne township	1 419	–	1 419	80.8	1 290	32.4	7	100.0	27	–	381	54.6	330	54.8	15	46.7
Clark County	147 548	1.0	146 073	76.7	137 245	44.0	813	31.9	2 893	30.2	40 579	47.2	32 638	44.1	6 346	60.3
Bethel township	19 580	.9	19 403	70.1	18 102	41.5	91	36.3	313	32.3	5 586	48.1	4 737	46.0	677	60.0
Crystal Lakes CDP	1 656	.9	1 641	65.2	1 488	36.3	10	–	41	56.1	452	43.1	376	46.3	59	35.6
Donnelsville village	284	1.1	281	76.9	266	53.8	7	28.6	–	–	86	52.3	71	52.1	6	66.7
New Carlisle city	6 049	1.0	5 991	75.0	5 593	45.2	40	45.0	69	29.0	1 681	51.3	1 325	48.0	311	61.4
Park Layne CDP	4 795	.7	4 760	67.0	4 392	39.3	–	–	57	17.5	1 332	55.3	1 107	52.4	164	70.1
German township	7 467	.8	7 409	78.8	7 073	39.6	52	19.2	141	17.0	2 216	40.7	2 032	39.5	132	43.2
Lawrenceville village	384	1.0	380	76.6	354	50.8	3	100.0	2	–	112	52.7	95	54.7	13	23.1
Tremont City village	493	–	493	76.9	452	45.6	2	–	2	–	137	45.3	124	41.1	11	81.8
Green township	2 861	1.0	2 832	83.2	2 718	32.2	12	–	17	41.2	833	43.2	726	46.8	80	25.0
Clifton village (pt.)	74	–	74	59.5	69	62.3	–	–	–	–	23	52.2	18	66.7	3	–
Harmony township	3 405	–	3 405	78.5	3 171	40.2	13	61.5	57	56.1	1 008	46.2	896	46.1	79	50.6
South Vienna village	540	–	540	83.7	509	32.0	3	100.0	15	80.0	158	41.1	143	39.2	13	53.8
Madison township	2 472	.2	2 468	86.3	2 316	41.8	10	40.0	18	11.1	684	50.1	554	49.3	108	52.8
South Charleston village	1 626	.2	1 622	85.5	1 503	45.6	10	40.0	18	11.1	461	51.2	363	48.8	88	60.2
Mad River township	11 819	1.6	11 632	60.8	11 097	44.2	61	39.3	268	26.1	3 441	45.9	3 055	45.4	269	46.1
Enon village	2 680	1.6	2 636	55.2	2 539	48.3	–	–	53	–	794	45.0	720	45.3	49	34.7
Green Meadows CDP	2 451	2.0	2 402	56.3	2 304	39.8	25	24.0	71	36.6	684	47.2	611	44.8	46	71.7
Holiday Valley CDP	1 292	2.6	1 258	54.2	1 186	45.0	5	100.0	34	17.6	391	48.3	337	51.9	33	18.2
Moorefield township	9 621	.9	9 536	77.3	9 125	32.5	93	24.7	160	35.6	2 885	43.9	2 646	42.7	167	60.5
Northridge CDP	5 939	1.1	5 872	77.5	5 624	31.9	74	31.1	95	46.3	1 775	45.0	1 626	43.2	88	68.2
Pike township	3 784	.7	3 759	76.0	3 515	40.5	46	58.7	78	47.4	1 043	45.8	922	45.0	88	44.3
North Hampton village	442	–	442	82.8	413	39.2	–	–	3	–	108	51.9	96	50.0	10	60.0
Pleasant township	2 700	.6	2 685	79.3	2 543	42.6	2	–	41	17.1	793	49.9	695	45.8	53	77.4
Catawba village	254	1.6	250	74.8	246	19.1	2	–	–	–	77	45.5	65	46.2	6	33.3
Springfield city	70 487	1.1	69 722	79.5	64 955	49.1	390	28.5	1 494	27.6	18 170	49.3	13 052	44.4	4 236	62.4
Springfield township	13 352	1.0	13 222	80.8	12 630	36.7	43	44.2	306	40.8	3 920	43.9	3 323	40.7	457	64.8
Clermont County	150 187	.9	148 905	73.9	137 974	46.7	927	25.7	2 684	33.3	41 757	54.1	34 818	53.6	5 284	58.4
Batavia township	13 682	1.1	13 529	74.7	12 336	55.7	61	27.9	287	37.6	3 689	59.1	2 889	56.7	665	70.1
Amelia village (pt.)	728	.5	724	72.8	681	54.5	2	–	18	50.0	186	48.9	142	43.0	34	58.8
Batavia village	1 731	3.6	1 669	78.1	1 595	49.5	5	–	63	34.9	493	57.0	398	54.0	95	69.5
Franklin township	3 804	.7	3 777	72.8	3 488	43.8	9	22.2	51	27.5	1 024	53.8	806	54.8	151	52.3
Chilo village	136	10.3	122	46.7	118	36.4	7	–	9	55.6	30	60.0	24	54.2	5	100.0
Felicity village	864	–	864	74.3	810	48.8	2	100.0	11	18.2	219	52.5	163	48.5	48	62.5
Goshen township	12 697	.2	12 670	74.6	11 648	40.8	62	16.1	105	17.1	3 582	53.5	2 988	53.4	402	57.7
Jackson township	2 348	.3	2 340	83.1	2 172	40.0	11	–	30	26.7	668	47.9	567	45.5	81	51.9
Loveland city (pt.)	1 643	1.5	1 619	72.3	1 524	48.4	–	–	41	14.6	453	46.6	387	47.8	58	31.0

TIPSII [UPF] GPH539 CENSUS90 72583600 05/13/92 1:03 PM MACHINE: C DATA:CENSUS90S*PH5TIPSDA39. 04/29/92 09:58:32 TAPE: NONE FRAME: 6
TSF:CENSUS90*92. 04/29/92 14:11:16 UTF:CENSUS90*93. 04/29/92 14:11:16 META:CENSUS90S*PH5TABLES39. 04/29/92 14:40:02

Table 1. Selected Social Characteristics: 1990—Con.

[Data based on sample and subject to sampling variability, see text. For definitions of terms and meanings of symbols, see text]

State County County Subdivision Place	All persons				Persons 5 years and over		Persons who speak a language other than English at home				Family households					
			Native				Persons 5 to 17 years		Persons 18 years and over				Married-couple family		Female householder, no husband present	
	Total	Percent foreign born	Total	Percent born in State of residence	Total	Percent living in different house in 1985	Total	Percent who do not speak English "very well"	Total	Percent who do not speak English "very well"	Total	Percent with own children under 18 years	Total	Percent with own children under 18 years	Total	Percent with own children under 18 years
Clermont County—Con.																
Miami township	28 251	1.2	27 902	69.0	26 001	47.6	194	16.0	505	29.1	8 008	54.9	7 173	55.6	654	47.6
Day Heights CDP	2 852	1.6	2 807	75.6	2 679	28.3	6	–	62	30.6	806	50.4	707	53.6	91	29.7
Mount Repose CDP	3 053	.5	3 039	67.2	2 819	44.0	28	–	20	30.0	929	59.0	870	57.6	45	73.3
Mulberry CDP	2 856	1.5	2 813	58.7	2 671	63.7	73	13.7	115	9.6	748	53.3	628	48.6	95	72.6
Milford city (pt.)	5 655	1.0	5 600	68.0	5 289	53.0	49	42.9	191	42.4	1 492	48.6	1 113	44.5	326	57.1
Monroe township	7 762	.5	7 727	76.7	7 062	51.0	103	17.5	212	38.2	2 180	60.3	1 671	57.7	383	67.6
Ohio township	5 310	–	5 310	74.4	4 850	45.3	31	61.3	61	29.5	1 467	53.1	1 185	53.5	213	41.3
New Richmond village (pt.)	2 393	–	2 393	76.5	2 167	47.1	19	63.2	30	–	588	59.7	464	63.6	107	47.7
Pierce township	9 581	1.1	9 478	73.3	8 833	47.4	62	8.1	223	20.2	2 700	51.1	2 224	51.1	333	52.9
Amelia village (pt.)	1 109	.6	1 102	72.8	966	57.7	5	40.0	23	13.0	290	71.7	238	72.7	49	67.3
New Richmond village (pt.)	–	–	–	–	–	–	–	–	–	–	–	–	–	–	–	–
Withamsville CDP (pt.)	425	1.9	417	69.1	397	54.4	–	–	–	–	136	44.1	119	44.5	10	–
Stonelick township	5 597	.5	5 570	78.0	5 190	38.7	37	45.9	77	27.3	1 550	48.8	1 375	48.7	124	54.0
Owensville village	1 019	.5	1 014	85.3	937	42.2	4	–	19	42.1	245	53.9	175	52.6	60	60.0
Tate township	8 399	.4	8 365	75.4	7 815	39.9	23	60.9	69	18.8	2 336	54.3	1 995	53.0	235	68.1
Bethel village	2 336	.3	2 329	77.0	2 131	48.3	16	43.8	13	–	608	56.4	480	53.1	86	80.2
Union township	33 367	1.2	32 959	74.8	30 632	48.7	215	33.5	679	44.3	9 290	53.3	7 671	52.9	1 247	59.4
Mount Carmel CDP	4 462	.1	4 456	77.2	4 102	43.3	6	–	61	18.0	1 219	59.5	944	56.0	221	76.0
Summerside CDP	4 573	.7	4 541	77.5	4 152	48.0	58	65.5	95	52.6	1 260	56.8	1 028	55.4	215	67.9
Withamsville CDP (pt.)	2 409	.3	2 402	80.7	2 241	42.5	15	–	34	23.5	654	48.3	551	48.6	60	43.3
Washington township	2 440	.3	2 432	79.1	2 218	42.4	5	–	19	10.5	657	58.0	563	57.4	76	73.7
Moscow village	259	–	259	86.1	227	32.6	3	–	–	–	79	48.1	59	44.1	17	70.6
Neville village	232	2.6	226	65.9	216	31.0	–	–	6	33.3	54	46.3	45	55.6	5	–
Wayne township	4 862	.1	4 859	77.3	4 468	37.0	2	–	97	24.7	1 347	59.9	1 139	61.3	135	48.1
Newtonsville village	410	.7	407	79.9	387	36.7	–	–	14	28.6	120	55.8	96	53.1	16	62.5
Williamsburg township	4 789	.4	4 768	78.5	4 448	41.7	63	19.0	37	16.2	1 314	50.8	1 072	47.3	201	69.7
Williamsburg village	2 322	.5	2 311	79.4	2 135	51.3	15	13.3	21	19.0	607	54.5	461	51.0	122	69.7
Clinton County	35 415	.7	35 157	83.9	32 838	42.7	207	9.7	475	24.8	9 779	50.6	8 249	49.4	1 148	59.4
Adams township	1 509	.5	1 501	83.7	1 380	37.8	12	–	33	15.2	427	54.8	409	56.0	11	45.5
Chester township	1 078	.5	1 073	84.3	1 017	34.9	18	–	16	–	316	48.7	287	48.8	19	21.1
Clark township	1 589	.3	1 584	85.9	1 513	32.4	–	–	5	–	476	48.1	404	46.0	49	59.2
Martinsville village	486	–	486	86.8	448	32.8	–	–	5	–	129	52.7	109	55.0	18	33.3
Green township	1 985	.2	1 981	86.0	1 829	40.4	–	–	34	–	554	50.5	493	50.7	42	66.7
New Vienna village	922	.4	918	88.7	850	43.3	–	–	16	–	247	54.3	211	55.9	25	56.0
Jefferson township	1 350	–	1 350	76.2	1 259	46.7	15	–	–	–	369	48.5	319	48.9	17	23.5
Midland village	301	–	301	74.4	276	55.1	–	–	–	–	82	36.6	61	36.1	14	28.6
Liberty township	891	1.5	878	90.0	844	25.1	–	–	9	55.6	257	54.5	242	52.1	9	88.9
Port William village	233	–	233	90.6	218	39.4	–	–	4	–	65	58.5	60	56.7	5	80.0
Marion township	5 222	.6	5 193	82.2	4 869	40.5	38	–	46	17.4	1 484	50.1	1 240	47.7	208	62.0
Blanchester village (pt.)	4 206	.6	4 179	82.6	3 894	42.8	24	–	34	23.5	1 177	51.7	954	49.2	187	61.5
Richland township	3 671	.5	3 653	87.7	3 414	44.6	–	–	36	16.7	1 001	53.2	843	51.6	132	65.9
Sabina village	2 662	–	2 662	86.2	2 470	47.6	–	–	18	33.3	759	52.8	615	51.5	122	63.1
Union township	13 459	1.3	13 287	83.6	12 403	49.3	87	13.8	257	33.9	3 562	49.5	2 893	47.5	553	58.2
Wilmington city	11 199	1.3	11 057	82.6	10 310	50.3	75	16.0	210	27.6	2 880	51.3	2 256	48.9	508	60.4
Vernon township	2 107	.2	2 103	80.0	1 985	38.4	22	9.1	14	14.3	626	50.0	546	48.5	45	82.2
Clarksville village	487	–	487	83.2	456	33.8	2	100.0	3	66.7	144	40.3	124	39.5	16	50.0
Washington township	1 477	–	1 477	81.1	1 325	34.6	6	100.0	13	–	382	56.8	340	60.3	12	58.3
Wayne township	617	–	617	94.2	572	26.6	5	–	7	–	176	58.5	101	63.4	34	64.7
Wilson township	460	–	460	88.9	428	35.5	4	–	5	100.0	149	36.9	132	41.7	17	–
Columbiana County	108 276	.8	107 386	79.7	100 715	35.2	520	24.2	2 246	32.6	30 710	47.6	25 600	46.1	4 043	57.0
Butler township	3 265	.5	3 248	84.2	3 024	27.0	5	100.0	48	–	930	49.1	869	51.2	56	21.4
Center township	6 265	.9	6 211	82.2	5 765	39.4	26	23.1	113	34.5	1 714	49.1	1 462	47.5	201	55.7
Lisbon village	3 037	1.1	3 004	84.4	2 839	43.5	13	–	90	25.6	818	47.8	666	45.6	128	53.9
East Liverpool city	13 654	.5	13 584	76.6	12 580	40.3	52	26.9	219	36.1	3 668	50.4	2 658	43.7	841	71.3
Elkrun township	2 198	.8	2 180	84.4	2 065	29.2	10	–	33	18.2	608	50.3	570	51.8	20	10.0
Fairfield township	8 984	.6	8 929	78.3	8 360	37.4	35	–	171	51.5	2 649	43.5	2 303	42.4	296	54.1
Columbiana village (pt.)	4 948	.6	4 916	76.0	4 662	44.4	10	–	121	44.6	1 478	39.5	1 245	36.0	205	61.0
Leetonia village (pt.)	107	1.9	105	83.8	99	34.3	–	–	–	–	32	37.5	32	37.5	–	–
Franklin township	764	.4	761	85.3	725	23.6	2	100.0	17	5.9	244	43.9	233	42.9	7	100.0
Summitville village	143	2.1	140	87.1	137	21.2	2	100.0	–	–	44	54.5	44	54.5	–	–
Hanover township	3 480	.8	3 451	80.7	3 198	33.5	22	9.1	65	40.0	1 015	51.6	889	49.5	83	66.3
Hanoverton village	425	1.2	420	82.4	401	23.9	2	100.0	9	77.8	124	49.2	104	53.8	17	29.4
Knox township	4 449	.6	4 423	85.9	4 143	31.0	16	–	83	14.5	1 323	50.0	1 156	49.5	112	53.6
Liverpool township	4 746	.6	4 719	80.0	4 460	33.9	17	23.5	95	41.1	1 418	41.0	1 147	39.2	220	53.2
La Croft CDP	1 342	–	1 342	84.9	1 224	31.2	6	–	18	38.9	394	38.6	301	34.6	73	57.5
Madison township	3 385	.8	3 358	80.8	3 170	24.2	29	48.3	81	18.5	1 006	53.4	846	51.4	93	67.7
Middleton township	3 410	.8	3 383	73.6	3 132	32.6	7	–	37	43.2	971	53.0	864	51.6	72	65.3
Rogers village	252	–	252	84.5	234	27.4	–	–	4	–	63	50.8	57	49.1	4	50.0
Perry township	17 221	1.6	16 946	79.3	16 102	43.0	72	6.9	567	31.6	4 798	46.1	3 891	45.3	763	49.1
Salem city	12 239	1.3	12 081	80.3	11 393	44.8	34	14.7	388	32.7	3 371	45.0	2 687	45.6	603	43.9
St. Clair township	7 705	1.1	7 618	76.0	7 222	34.7	22	27.3	73	32.9	2 256	43.5	1 987	40.0	206	73.8

TIPSII [UPF] GPH539 CENSUS90 72583600 05/13/92 1:03 PM MACHINE: C DATA:CENSUS90S*PH5TIPSDA39. 04/29/92 09:58:32 TAPE: NONE FRAME: 7
TSF:CENSUS90*92. 04/29/92 14:11:16 UTF:CENSUS90*93. 04/29/92 14:11:16 META:CENSUS90S*PH5TABLES39. 04/29/92 14:40:02

Table 1. Selected Social Characteristics: 1990—Con.

[Data based on sample and subject to sampling variability, see text. For definitions of terms and meanings of symbols, see text]

State County County Subdivision Place	All persons				Persons 5 years and over		Persons who speak a language other than English at home				Family households					
			Native				Persons 5 to 17 years		Persons 18 years and over				Married-couple family		Female householder, no husband present	
	Total	Percent foreign born	Total	Percent born in State of residence	Total	Percent living in different house in 1985	Total	Percent who do not speak English "very well"	Total	Percent who do not speak English "very well"	Total	Percent with own children under 18 years	Total	Percent with own children under 18 years	Total	Percent with own children under 18 years
Columbiana County—Con.																
St. Clair township—Con.																
Calcutta CDP	1 193	.9	1 182	69.1	1 110	53.2	–	–	18	61.1	351	39.9	306	34.6	39	71.8
Glenmoor CDP	2 430	1.5	2 393	81.7	2 252	28.4	–	–	25	–	679	44.2	608	38.8	54	87.0
Salem township	5 520	.8	5 474	82.6	5 096	30.4	23	30.4	122	32.8	1 511	49.8	1 306	50.3	129	52.7
Leetonia village (pt.)	1 956	1.1	1 935	82.8	1 822	30.2	12	16.7	48	27.1	534	52.4	466	51.3	54	66.7
Washingtonville village (pt.)	489	1.2	483	85.5	457	33.5	–	–	18	27.8	136	33.8	104	34.6	23	43.5
Unity township	10 129	.2	10 104	74.4	9 424	32.1	56	73.2	147	48.3	2 937	44.9	2 423	45.0	420	46.7
East Palestine city	5 168	.3	5 152	72.3	4 805	36.1	20	50.0	95	53.7	1 499	43.6	1 199	43.4	264	40.2
New Waterford village	1 278	.7	1 269	79.8	1 188	40.2	4	–	16	12.5	367	56.9	315	56.5	43	67.4
Washington township	2 499	.6	2 485	84.6	2 313	31.6	13	69.2	30	36.7	671	51.1	543	50.1	103	50.5
Salineville village (pt.)	1 474	.9	1 460	86.8	1 364	35.6	13	69.2	24	20.8	403	47.9	307	46.3	71	45.1
Wayne township	705	–	705	83.4	637	27.9	7	–	–	–	212	48.1	191	50.3	21	28.6
Wellsville city	4 532	1.3	4 472	86.9	4 237	38.8	26	42.3	152	48.7	1 252	50.2	906	50.2	292	53.8
West township	3 126	.2	3 120	84.6	2 958	19.0	57	–	74	8.1	830	57.1	763	57.4	57	63.2
Minerva village (pt.)	–	–	–	–	–	–	–	–	–	–	–	–	–	–	–	–
Yellow Creek township	2 239	1.1	2 215	81.8	2 104	27.7	23	–	119	5.9	697	40.9	593	39.6	51	51.0
Coshocton County	35 427	.5	35 249	88.8	32 875	37.1	507	65.7	930	48.8	9 940	49.0	8 427	46.7	1 095	62.7
Adams township	631	–	631	82.4	592	40.2	–	–	8	–	185	48.6	169	49.1	16	43.8
Bedford township	366	–	366	85.0	353	42.2	–	–	21	–	105	40.0	86	41.9	19	31.6
Bethlehem township	1 130	.4	1 125	78.4	1 083	33.1	–	–	21	38.1	307	55.0	281	50.9	12	100.0
Clark township	487	–	487	85.8	476	27.3	–	–	6	–	149	28.2	149	28.2	–	–
Coshocton city	12 193	1.1	12 054	87.4	11 424	41.1	74	37.8	236	41.1	3 399	46.6	2 715	43.0	515	63.3
Crawford township	1 205	–	1 205	96.9	1 057	28.8	213	81.2	307	76.2	281	58.7	264	62.5	–	–
Baltic village (pt.)	–	–	–	–	–	–	–	–	–	–	–	–	–	–	–	–
Franklin township	1 453	–	1 453	92.1	1 367	24.7	3	–	16	–	439	42.6	391	40.2	15	60.0
Conesville village	432	–	432	92.6	398	26.4	3	–	4	–	124	46.8	110	42.7	4	50.0
Jackson township	2 040	.3	2 034	92.9	1 941	35.8	16	100.0	29	37.9	586	48.0	526	47.1	33	54.5
Jefferson township	1 359	.3	1 355	89.4	1 248	31.7	14	21.4	7	28.6	373	55.0	317	54.9	43	46.5
Nellie village	105	–	105	95.2	98	23.5	–	–	–	–	28	50.0	23	56.5	3	33.3
Warsaw village	676	.3	674	89.8	624	36.9	6	50.0	2	100.0	194	51.5	160	50.0	25	44.0
Keene township	1 692	–	1 692	86.8	1 521	29.5	5	–	23	30.4	501	48.7	475	49.3	16	–
Lafayette township	4 150	.4	4 133	88.2	3 885	38.9	28	3.6	67	49.3	1 175	51.1	972	48.4	153	62.7
West Lafayette village	2 129	.2	2 124	89.1	1 959	44.9	9	11.1	11	54.5	624	52.9	493	48.9	109	66.1
Linton township	622	.2	621	93.2	585	32.1	–	–	8	–	159	53.5	153	54.2	4	50.0
Plainfield village	189	–	189	84.7	174	16.7	–	–	5	–	50	56.0	48	58.3	–	–
Mill Creek township	555	–	555	98.9	485	16.9	89	100.0	77	16.9	122	54.1	115	51.3	7	100.0
Monroe township	371	–	371	86.8	340	56.8	–	–	8	–	116	34.5	91	36.3	13	–
Newcastle township	366	1.6	360	83.9	341	26.7	–	–	–	–	108	38.0	82	35.4	22	54.5
Oxford township	1 502	–	1 502	87.7	1 381	29.3	12	–	10	100.0	482	41.9	431	40.4	51	54.9
Perry township	466	–	466	90.1	438	22.4	6	–	3	100.0	126	53.2	126	53.2	–	–
Pike township	510	–	510	96.7	472	43.2	–	–	8	100.0	111	72.1	95	78.9	11	–
Tiverton township	317	–	317	89.3	285	13.3	–	–	–	–	86	60.5	86	60.5	–	–
Tuscarawas township	2 058	–	2 058	90.0	1 814	49.4	28	82.1	20	–	559	59.6	372	48.4	143	90.2
Virginia township	421	–	421	84.8	393	49.4	–	–	14	21.4	131	48.1	131	48.1	–	–
Washington township	572	–	572	90.6	514	48.6	–	–	7	100.0	164	63.4	149	59.7	15	100.0
White Eyes township	961	–	961	95.9	880	32.7	19	–	34	52.9	276	46.0	251	45.4	7	–
Crawford County	47 870	.6	47 564	83.9	44 429	36.8	231	37.2	828	29.6	13 664	48.8	11 407	46.8	1 739	58.0
Auburn township	895	–	895	91.3	823	26.0	27	40.7	–	–	256	56.6	231	54.1	4	50.0
Tiro village	246	–	246	82.1	217	44.2	–	–	–	–	74	51.4	67	53.7	4	50.0
Bucyrus city	13 496	.9	13 381	82.2	12 484	41.8	57	24.6	263	46.4	3 734	49.6	3 014	48.0	583	56.3
Bucyrus township	1 033	–	1 033	86.3	991	35.2	20	40.0	7	–	274	50.7	242	54.1	26	30.8
Chatfield township	809	–	809	93.9	744	26.9	4	–	16	–	217	41.0	179	37.4	20	40.0
Chatfield village	210	–	210	86.7	198	35.4	4	–	5	–	64	45.3	46	41.3	9	44.4
Cranberry township	1 640	.6	1 630	93.3	1 513	19.6	8	–	30	53.3	448	46.9	400	50.0	46	21.7
New Washington village	1 053	.9	1 043	90.7	971	20.9	3	–	16	43.8	283	48.1	248	50.8	33	30.3
Dallas township	408	–	408	85.0	382	42.1	–	–	–	–	120	51.7	97	47.4	5	100.0
Galion city	11 859	.3	11 825	82.7	10 942	44.6	52	38.5	227	25.1	3 406	50.4	2 656	46.4	575	63.0
Holmes township	1 435	.4	1 429	88.9	1 333	40.1	5	–	13	–	432	46.3	396	44.2	31	64.5
Jackson township	5 298	1.4	5 226	77.5	4 885	38.2	11	54.5	124	19.4	1 521	49.2	1 167	46.0	270	65.9
Crestline city (pt.)	4 925	1.5	4 853	77.1	4 533	39.9	11	54.5	101	23.8	1 414	50.9	1 075	47.3	255	69.8
Jefferson township	1 570	1.5	1 547	86.0	1 450	24.0	24	16.7	25	–	493	48.1	449	47.2	37	48.6
North Robinson village (pt.)	73	8.2	67	79.1	73	1.4	10	40.0	6	–	19	42.1	16	50.0	3	–
Liberty township	1 380	–	1 380	90.9	1 312	17.0	–	–	5	–	455	42.9	427	40.3	17	100.0
Lykens township	645	–	645	92.1	608	15.6	–	–	5	–	189	49.2	173	47.4	10	50.0
Polk township	2 480	.7	2 462	85.3	2 390	28.5	8	100.0	72	9.7	737	45.3	705	46.5	26	23.1
Sandusky township	509	1.6	501	81.0	480	23.3	–	–	5	100.0	145	40.7	145	40.7	–	–
Texas township	428	–	428	81.8	397	24.2	–	–	7	–	127	66.9	114	63.2	6	100.0
Tod township	772	–	772	87.3	700	32.4	–	–	–	–	208	53.8	198	53.5	10	60.0
Vernon township	774	–	774	88.9	714	26.3	–	–	12	66.7	216	41.7	200	42.5	16	31.3
Whetstone township	2 439	.8	2 419	86.2	2 281	29.4	15	100.0	17	35.3	686	44.2	614	43.0	57	42.1
North Robinson village (pt.)	143	–	143	91.6	138	38.4	–	–	2	100.0	42	52.4	35	42.9	4	100.0

TIPSII [UPF] GPH539 CENSUS90 72583600 05/13/92 1:03 PM MACHINE: C DATA:CENSUS90S*PH5TIPSDA39. 04/29/92 09:58:32 TAPE: NONE FRAME: 8
TSF:CENSUS90*92. 04/29/92 14:11:16 UTF:CENSUS90*93. 04/29/92 14:11:16 META:CENSUS90S*PH5TABLES39. 04/29/92 14:40:02

Table 1. **Selected Social Characteristics: 1990**—Con.

[Data based on sample and subject to sampling variability, see text. For definitions of terms and meanings of symbols, see text]

State County County Subdivision Place	All persons				Persons 5 years and over		Persons who speak a language other than English at home				Family households					
			Native				Persons 5 to 17 years		Persons 18 years and over				Married-couple family		Female householder, no husband present	
	Total	Percent foreign born	Total	Percent born in State of residence	Total	Percent living in different house in 1985	Total	Percent who do not speak English "very well"	Total	Percent who do not speak English "very well"	Total	Percent with own children under 18 years	Total	Percent with own children under 18 years	Total	Percent with own children under 18 years
Cuyahoga County	1 412 140	5.6	1 332 595	74.8	1 311 996	39.2	19 866	29.8	118 145	38.5	373 183	44.3	272 892	42.1	82 487	53.9
Bay Village city	17 000	2.9	16 508	70.0	15 825	36.5	196	60.2	628	31.1	5 109	46.2	4 495	46.4	514	48.6
Beachwood city	10 677	12.5	9 347	72.6	10 199	39.0	152	5.9	1 311	31.7	3 079	32.0	2 858	30.9	186	46.2
Bedford city	14 822	3.8	14 257	80.0	13 944	39.1	99	39.4	849	32.5	4 115	38.3	3 376	38.5	599	35.4
Bedford Heights city	12 131	3.4	11 715	71.1	11 429	42.6	75	44.0	853	41.6	3 246	41.6	2 308	41.9	725	41.7
Bentleyville village	672	5.8	633	66.0	609	58.9	2	–	29	20.7	194	58.8	189	58.2	3	66.7
Berea city	19 051	2.8	18 513	77.9	17 974	45.0	103	35.9	900	29.8	4 652	45.0	3 808	44.4	649	51.8
Bratenahl village	1 356	7.0	1 261	68.0	1 306	38.4	3	–	125	24.0	400	22.0	347	19.3	38	39.5
Brecksville city	11 818	5.0	11 225	77.8	11 128	40.0	162	25.9	959	26.3	3 371	41.2	3 062	42.0	229	38.0
Broadview Heights city	12 219	9.2	11 097	80.1	11 434	44.1	207	9.7	1 230	29.8	3 398	41.5	2 931	42.1	351	36.5
Brooklyn city	11 706	8.6	10 697	80.9	11 190	29.9	117	5.1	1 426	39.7	3 398	33.9	2 888	33.0	439	40.3
Brooklyn Heights village	1 450	2.6	1 412	88.0	1 394	22.3	6	33.3	107	20.6	440	35.2	367	34.9	51	37.3
Brook Park city	22 865	3.8	22 001	79.2	21 555	27.5	303	17.5	1 141	32.9	6 442	42.3	5 272	42.5	860	42.7
Chagrin Falls township	4 320	2.0	4 235	63.9	4 090	43.2	–	–	141	27.7	1 192	40.4	1 013	40.7	143	36.4
Chagrin Falls village	4 146	1.9	4 069	63.7	3 918	43.5	–	–	133	29.3	1 144	41.2	965	41.6	143	36.4
Cleveland city	505 616	4.1	484 641	70.8	461 479	41.0	9 129	36.5	42 159	44.5	124 176	49.0	69 911	43.5	45 455	59.6
Cleveland Heights city	54 052	7.2	50 155	66.2	50 479	42.1	777	34.4	4 411	36.6	13 205	50.2	10 196	49.1	2 534	56.8
Cuyahoga Heights village	682	8.1	627	92.8	646	30.7	2	100.0	87	31.0	199	32.7	153	35.3	35	25.7
East Cleveland city	33 096	1.7	32 549	66.3	30 312	42.9	314	47.1	1 046	33.9	8 201	53.3	3 510	42.2	4 298	64.0
Euclid city	54 875	6.3	51 410	77.6	51 460	39.2	459	26.4	4 953	35.3	14 706	39.4	11 139	37.9	2 837	48.2
Fairview Park city	18 028	7.0	16 769	82.0	17 015	33.5	152	26.3	1 493	35.8	5 107	36.5	4 304	36.7	638	37.1
Garfield Heights city	31 739	3.6	30 611	83.9	29 697	27.5	206	33.0	2 981	31.7	8 930	40.5	6 813	42.2	1 711	37.9
Gates Mills village	2 508	8.6	2 292	75.9	2 367	35.0	43	–	232	20.7	749	39.1	701	39.5	24	25.0
Glenwillow village	457	1.8	449	82.4	437	33.2	3	–	26	38.5	129	39.5	102	39.2	24	33.3
Highland Heights city	6 249	10.2	5 609	87.1	5 913	31.1	105	15.2	979	33.8	1 891	39.1	1 650	40.6	181	30.4
Hunting Valley village (pt.)	664	4.7	633	74.4	632	27.8	13	15.4	24	12.5	200	34.0	187	34.8	10	30.0
Independence city	6 500	5.4	6 148	88.3	6 172	25.1	64	32.8	643	39.8	1 980	33.0	1 718	34.7	188	27.7
Lakewood city	59 718	6.9	55 596	76.9	55 773	49.0	950	18.9	5 502	34.1	14 219	49.3	10 747	47.6	2 750	56.7
Linndale village	159	4.4	152	71.7	150	37.3	–	–	15	80.0	40	22.5	22	22.7	9	44.4
Lyndhurst city	15 982	7.1	14 840	83.2	14 999	26.8	154	14.9	1 199	33.4	4 899	33.0	4 391	33.5	397	27.7
Maple Heights city	27 089	3.7	26 090	83.4	25 265	32.6	145	13.1	2 023	27.3	7 659	39.7	5 972	40.9	1 272	40.0
Mayfield village	3 462	7.4	3 207	83.3	3 306	35.0	37	29.7	297	42.8	1 052	30.1	910	33.7	98	5.1
Mayfield Heights city	19 847	12.6	17 338	81.4	18 976	36.6	233	39.1	2 759	45.8	5 449	29.3	4 552	30.0	721	27.9
Middleburg Heights city	14 702	8.4	13 461	81.1	14 104	33.3	271	9.6	1 775	35.0	4 257	31.5	3 639	32.6	446	26.2
Moreland Hills village	3 354	6.9	3 121	69.0	3 214	37.0	44	59.1	211	38.4	1 038	40.3	938	40.0	65	41.5
Newburgh Heights village	2 421	3.8	2 330	83.8	2 251	35.1	23	–	212	19.3	698	46.7	555	44.0	117	50.4
North Olmsted city	34 204	6.4	32 023	79.0	32 086	35.1	582	23.9	2 371	31.1	9 581	44.9	8 188	45.3	1 060	44.4
North Randall village	977	8.7	892	62.8	943	50.2	3	33.3	108	26.9	201	21.4	147	16.3	40	32.5
North Royalton city	23 197	5.8	21 846	84.2	21 607	46.4	256	30.9	1 880	38.2	6 327	45.2	5 594	45.0	561	53.8
Oakwood village	3 392	2.1	3 322	68.7	3 207	37.0	36	–	118	17.8	861	41.5	644	40.7	189	43.4
Olmsted township	8 254	3.5	7 964	77.2	7 718	39.2	57	35.1	346	34.4	2 320	43.1	2 020	44.0	214	34.1
Olmsted Falls city	6 741	2.3	6 583	78.1	6 284	49.0	44	11.4	256	34.8	1 916	50.1	1 645	50.3	218	55.0
Orange village	2 810	7.4	2 601	76.9	2 598	28.6	59	5.1	240	27.9	838	50.5	743	48.9	71	57.7
Parma city	87 876	8.6	80 353	85.1	82 382	33.5	1 056	11.8	10 168	40.8	25 234	38.1	21 103	38.9	3 291	38.6
Parma Heights city	21 448	7.1	19 916	82.3	20 241	33.9	194	33.0	2 347	36.6	5 989	35.0	5 032	35.7	737	33.1
Pepper Pike city	6 185	10.6	5 528	75.0	5 932	32.1	120	29.2	618	30.6	1 889	40.2	1 718	38.6	129	63.6
Richmond Heights city	9 611	10.8	8 574	76.7	9 133	40.2	196	16.3	1 372	45.3	2 753	36.3	2 282	35.6	369	40.1
Riveredge township	–	–	–	–	–	–	–	–	–	–	–	–	–	–	–	–
Rocky River city	20 410	7.4	18 900	76.7	19 340	39.6	313	29.4	1 545	39.0	5 844	34.2	5 239	33.5	451	45.9
Seven Hills city	12 339	10.9	10 999	86.7	11 797	22.1	146	32.9	1 970	41.8	3 755	30.5	3 356	30.9	267	33.7
Shaker Heights city	30 831	6.6	28 794	60.2	29 034	42.1	388	18.8	1 776	22.7	8 680	44.9	7 189	45.2	1 198	47.4
Solon city	18 548	5.6	17 505	71.8	17 252	42.2	227	28.2	1 386	29.9	5 350	51.0	4 836	52.2	383	42.0
South Euclid city	23 866	9.3	21 639	81.3	22 118	31.7	297	22.6	2 350	41.7	6 779	41.9	5 687	43.3	906	40.5
Strongsville city	35 308	5.4	33 397	77.1	32 789	44.6	504	32.1	2 072	28.7	10 031	50.2	9 034	51.4	717	43.9
University Heights city	14 790	10.3	13 268	69.9	13 754	46.2	232	32.8	1 334	31.3	3 687	43.9	3 112	43.6	499	47.7
Valley View village	2 137	2.2	2 091	87.9	1 991	28.2	14	–	104	37.5	571	45.5	499	46.1	52	36.5
Walton Hills village	2 371	4.1	2 274	83.4	2 251	35.0	–	–	210	23.8	689	30.5	628	31.8	48	20.8
Warrensville township	1 977	3.2	1 913	67.2	1 959	47.7	31	25.8	138	42.0	158	36.1	100	40.0	48	35.4
Warrensville Heights city	15 745	2.4	15 364	67.4	14 661	39.1	139	27.3	599	36.9	4 503	49.5	2 502	44.2	1 781	59.5
Westlake city	27 018	6.8	25 175	72.4	25 404	45.3	418	9.1	2 045	25.9	7 214	45.7	6 437	46.9	616	39.1
Woodmere village	818	8.9	745	69.0	791	59.9	5	–	66	33.3	193	28.0	133	20.3	45	60.0
Darke County	53 619	.5	53 328	80.5	49 747	37.0	287	23.0	913	31.2	14 940	49.2	13 046	48.1	1 423	58.2
Adams township	3 477	.1	3 475	88.6	3 176	32.1	11	27.3	35	–	954	50.9	846	50.5	71	57.7
Bradford village (pt.)	894	–	894	91.1	814	31.8	6	50.0	7	–	229	53.3	190	51.6	28	57.1
Gettysburg village	549	–	549	88.0	477	40.9	2	–	5	–	138	58.7	123	58.5	11	63.6
Allen township	1 256	.2	1 253	87.1	1 145	25.3	5	60.0	50	56.0	343	51.9	298	56.4	32	21.9
Burkettsville village (pt.)	76	–	76	94.7	68	35.3	3	100.0	2	–	18	66.7	18	66.7	–	–
New Weston village	144	2.1	141	78.0	136	33.8	–	–	5	60.0	48	43.8	39	43.6	4	100.0
Rossburg village	258	–	258	91.1	235	32.3	2	–	4	–	70	70.0	65	70.8	5	60.0
Brown township	2 344	–	2 344	80.1	2 144	35.3	17	23.5	21	52.4	648	59.6	540	57.8	67	65.7
Ansonia village	1 279	–	1 279	81.2	1 182	38.7	10	20.0	8	62.5	359	49.6	283	47.7	53	56.6

TIPSII [UPF] GPH539 CENSUS90 72583600 05/13/92 1:03 PM MACHINE: C DATA:CENSUS90S*PH5TIPSDA39. 04/29/92 09:58:32 TAPE: NONE FRAME: 9
TSF:CENSUS90*92. 04/29/92 14:11:16 UTF:CENSUS90*93. 04/29/92 14:11:16 META:CENSUS90S*PH5TABLES39. 04/29/92 14:40:02

Table 1. Selected Social Characteristics: 1990—Con.

[Data based on sample and subject to sampling variability, see text. For definitions of terms and meanings of symbols, see text]

State County County Subdivision Place	All persons				Persons 5 years and over		Persons who speak a language other than English at home				Family households					
			Native				Persons 5 to 17 years		Persons 18 years and over				Married-couple family		Female householder, no husband present	
	Total	Percent foreign born	Total	Percent born in State of residence	Total	Percent living in different house in 1985	Total	Percent who do not speak English "very well"	Total	Percent who do not speak English "very well"	Total	Percent with own children under 18 years	Total	Percent with own children under 18 years	Total	Percent with own children under 18 years
Darke County—Con.																
Butler township	1 771	–	1 771	80.0	1 660	25.2	34	–	30	26.7	490	50.6	461	47.9	26	92.3
Castine village	174	–	174	75.9	163	33.7	–	–	4	50.0	48	54.2	44	54.5	4	50.0
New Madison village (pt.)	224	–	224	83.0	209	34.4	2	–	1	–	75	45.3	64	35.9	8	100.0
Franklin township	1 342	–	1 342	92.1	1 239	29.5	–	–	–	–	371	50.4	351	51.3	13	53.8
Greenville township	17 302	1.0	17 130	80.0	16 168	44.4	88	8.0	384	34.6	4 740	45.6	3 949	43.9	670	54.6
Greenville city	12 863	1.1	12 724	81.1	12 028	46.8	58	12.1	301	31.9	3 408	45.9	2 719	43.5	595	54.5
Harrison township	2 291	.7	2 275	66.7	2 148	37.9	12	33.3	44	50.0	655	46.9	583	46.3	42	47.6
Hollansburg village	295	–	295	69.2	283	26.9	10	20.0	9	44.4	71	50.7	53	52.8	8	25.0
New Madison village (pt.)	709	.7	704	75.3	654	35.6	2	100.0	14	50.0	202	51.0	168	51.2	26	50.0
Jackson township	3 336	1.0	3 304	45.9	3 090	38.2	17	29.4	78	29.5	914	47.4	733	43.8	133	63.9
Union City village	1 969	.6	1 957	41.3	1 810	45.9	17	29.4	35	51.4	515	50.7	364	44.2	121	70.2
Liberty township	1 128	1.2	1 115	82.6	1 052	31.9	–	–	5	40.0	345	43.5	309	42.7	29	62.1
Palestine village	176	–	176	83.0	156	43.6	–	–	3	–	60	33.3	53	28.3	7	71.4
Mississinawa township	854	–	854	71.0	777	35.9	7	100.0	13	46.2	205	53.7	186	59.1	13	–
Monroe township	1 713	.1	1 711	84.7	1 598	33.4	–	–	2	–	519	47.6	486	45.9	31	77.4
Pitsburg village	432	–	432	88.2	407	40.3	–	–	–	–	129	41.1	113	40.7	14	50.0
Neave township	2 437	.3	2 429	81.5	2 232	45.5	14	–	32	–	684	52.6	604	53.0	47	55.3
Wayne Lakes village	666	.3	664	81.6	620	50.6	–	–	12	–	201	48.3	173	48.6	24	54.2
Patterson township	1 345	–	1 345	98.3	1 222	18.3	8	–	43	34.9	371	51.5	354	51.1	10	50.0
Osgood village	242	–	242	97.9	236	10.6	3	–	1	–	72	44.4	57	38.6	8	62.5
Yorkshire village	95	–	95	95.8	85	35.3	–	–	2	–	23	56.5	21	61.9	2	–
Richland township	876	–	876	88.2	829	42.8	8	100.0	6	–	256	46.5	250	47.6	6	–
Twin township	3 917	.2	3 911	84.2	3 616	39.8	35	54.3	49	36.7	1 173	50.1	1 049	49.0	96	66.7
Arcanum village	1 946	.2	1 942	85.1	1 788	46.3	26	38.5	26	23.1	577	49.0	494	45.3	71	73.2
Gordon village	215	.9	213	78.9	195	37.9	–	–	5	40.0	59	49.2	49	55.1	6	–
Ithaca village	122	–	122	89.3	105	43.8	–	–	2	–	40	45.0	37	45.9	–	–
Van Buren township	1 577	–	1 577	86.6	1 493	31.3	12	–	18	–	466	49.6	415	50.4	24	41.7
Wabash township	956	–	956	94.7	871	20.3	–	–	7	–	249	55.8	238	54.6	1	100.0
North Star village	268	–	268	99.3	243	15.6	–	–	–	–	71	50.7	70	50.0	1	100.0
Washington township	1 316	1.1	1 301	62.3	1 228	36.2	–	–	39	17.9	360	54.2	360	54.2	–	–
Wayne township	3 927	.6	3 905	92.5	3 645	28.1	19	31.6	44	27.3	1 066	53.8	914	50.7	107	80.4
Versailles village	2 351	.9	2 329	90.4	2 185	32.4	11	–	35	11.4	617	47.5	525	43.8	67	74.6
York township	454	–	454	98.9	414	22.7	–	–	13	–	131	42.0	120	40.8	5	–
Defiance County	39 350	.8	39 027	76.9	36 442	39.4	523	23.9	1 755	37.4	10 836	51.6	9 219	50.8	1 206	57.0
Adams township	940	.6	934	92.4	873	26.8	21	19.0	59	30.5	244	57.0	222	60.4	22	22.7
Defiance township	13 692	1.0	13 561	75.9	12 538	44.9	285	24.9	953	36.0	3 701	54.4	3 054	54.0	466	57.7
Defiance city (pt.)	11 840	1.0	11 726	74.2	10 847	46.2	266	26.7	888	35.6	3 200	53.7	2 584	53.3	446	56.7
Delaware township	1 995	–	1 995	82.9	1 822	32.4	12	75.0	44	13.6	583	49.1	534	47.4	33	72.7
Sherwood village	833	–	833	78.2	773	32.2	12	75.0	23	8.7	240	49.2	201	47.3	28	67.9
Farmer township	888	–	888	83.7	855	26.2	–	–	22	–	277	48.0	266	47.4	11	63.6
Hicksville township	4 904	1.4	4 833	67.1	4 518	39.8	42	–	157	34.4	1 365	51.4	1 070	49.5	239	56.9
Hicksville village	3 664	1.7	3 602	66.4	3 375	45.9	20	–	92	25.0	1 013	52.0	750	50.0	207	56.0
Highland township	2 590	.3	2 581	82.1	2 424	26.7	26	23.1	32	–	769	50.8	713	49.4	49	79.6
Mark township	1 017	.9	1 008	81.1	980	26.3	5	100.0	14	57.1	285	52.6	265	53.6	13	61.5
Milford township	991	.7	984	68.0	908	24.8	35	45.7	54	42.6	282	55.0	248	55.2	16	37.5
Noble township	6 321	1.2	6 244	74.8	5 949	50.8	60	10.0	313	50.8	1 586	49.9	1 331	48.8	162	58.0
Defiance city (pt.)	4 243	1.2	4 193	72.8	3 998	56.5	29	–	264	54.2	1 004	49.7	843	48.4	116	57.8
Richland township	2 904	.4	2 891	84.6	2 759	29.9	26	30.8	56	64.3	888	44.1	774	43.2	90	51.1
Defiance city (pt.)	685	–	685	83.1	667	38.4	–	–	17	100.0	215	43.7	176	42.6	39	48.7
Tiffin township	1 700	–	1 700	81.3	1 545	32.3	11	–	40	10.0	456	54.2	385	55.1	65	44.6
Washington township	1 408	–	1 408	80.3	1 271	32.2	–	–	11	54.5	400	47.3	357	46.2	40	60.0
Ney village	326	–	326	86.8	291	45.4	–	–	–	–	92	47.8	70	44.3	19	68.4
Delaware County	66 929	1.7	65 790	74.7	61 963	49.9	538	28.8	1 321	23.9	18 348	50.4	16 165	49.3	1 606	59.0
Ashley village	1 077	.3	1 074	82.4	985	45.2	6	–	35	17.1	309	53.7	259	50.6	37	75.7
Berkshire township	2 189	–	2 189	81.7	2 060	38.1	3	100.0	20	–	601	54.6	522	55.6	51	45.1
Galena village	330	–	330	82.1	317	34.1	–	–	2	–	98	37.8	68	36.8	22	31.8
Berlin township	1 976	.3	1 970	84.8	1 851	41.8	12	–	19	31.6	554	51.3	513	50.1	26	76.9
Brown township	1 152	–	1 152	84.2	1 044	47.2	–	–	8	100.0	335	45.4	314	41.7	11	100.0
Delaware city (pt.)	–	–	–	–	–	–	–	–	–	–	–	–	–	–	–	–
Concord township	7 597	3.2	7 356	60.5	7 048	57.7	139	16.5	232	24.6	2 061	56.2	1 889	56.3	112	45.5
Delaware city (pt.)	–	–	–	–	–	–	–	–	–	–	–	–	–	–	–	–
Dublin city (pt.)	3 811	3.9	3 663	49.6	3 518	65.9	81	9.9	142	29.6	1 079	62.9	1 034	62.6	24	54.2
Shawnee Hills village	416	–	416	76.9	380	47.1	8	50.0	11	36.4	126	47.6	102	49.0	24	41.7
Delaware township	21 067	1.9	20 676	74.2	19 608	55.3	154	38.3	464	25.4	5 229	49.5	4 264	47.3	728	64.3
Delaware city (pt.)	19 364	1.9	18 990	73.6	17 991	56.4	154	38.3	441	24.7	4 692	51.1	3 811	49.1	679	62.7
Genoa township	4 053	2.2	3 965	72.8	3 828	37.3	15	–	78	55.1	1 211	41.8	1 092	40.6	81	56.8
Harlem township	3 391	.4	3 378	82.1	3 155	43.2	17	–	27	–	935	56.9	800	54.6	91	64.8
Kingston township	1 093	–	1 093	83.9	985	40.3	–	–	9	–	332	53.9	303	52.5	16	43.8
Liberty township	5 944	3.1	5 760	69.6	5 435	53.6	68	30.9	142	29.6	1 777	48.7	1 680	47.9	67	59.7
Powell village	2 154	3.6	2 077	61.1	1 913	82.5	39	35.9	77	45.5	640	54.5	613	53.7	24	75.0
Marlboro township	142	–	142	89.4	131	11.5	–	–	–	–	41	80.5	34	76.5	7	100.0

TIPSII [UPF] GPH539 CENSUS90 72583600 05/13/92 1:03 PM MACHINE: C DATA:CENSUS90S*PH5TIPSDA39. 04/29/92 09:58:32 TAPE: NONE FRAME: 10
TSF:CENSUS90*92. 04/29/92 14:11:16 UTF:CENSUS90*93. 04/29/92 14:11:16 META:CENSUS90S*PH5TABLES39. 04/29/92 14:40:02

Table 1. Selected Social Characteristics: 1990—Con.

[Data based on sample and subject to sampling variability, see text. For definitions of terms and meanings of symbols, see text]

State County County Subdivision Place	All persons				Persons 5 years and over		Persons who speak a language other than English at home				Family households					
			Native				Persons 5 to 17 years		Persons 18 years and over				Married-couple family		Female householder, no husband present	
	Total	Percent foreign born	Total	Percent born in State of residence	Total	Percent living in different house in 1985	Total	Percent who do not speak English "very well"	Total	Percent who do not speak English "very well"	Total	Percent with own children under 18 years	Total	Percent with own children under 18 years	Total	Percent with own children under 18 years
Delaware County—Con.																
Orange township	3 791	1.5	3 734	71.3	3 384	63.2	6	–	63	25.4	1 117	49.4	1 063	49.6	34	41.2
Oxford township	880	.3	877	82.4	839	37.2	2	–	3	66.7	259	35.9	206	35.0	38	36.8
Porter township	1 325	.5	1 318	85.4	1 262	49.0	70	58.6	22	–	345	57.4	331	55.6	14	100.0
Radnor township	1 188	–	1 188	90.2	1 094	29.0	–	–	39	–	359	36.8	353	37.4	6	–
Scioto township	2 220	.2	2 216	85.6	2 011	33.6	9	–	27	22.2	667	46.9	613	46.5	34	29.4
Ostrander village	413	–	413	83.3	374	33.7	2	–	6	–	121	47.9	109	50.5	12	25.0
Sunbury village	2 046	.5	2 036	79.6	1 903	43.4	9	22.2	39	17.9	593	49.9	463	46.7	123	65.0
Thompson township	507	–	507	79.3	481	32.2	–	–	–	–	164	42.7	157	40.1	7	100.0
Trenton township	1 867	.7	1 854	74.5	1 688	38.5	–	–	8	62.5	512	52.1	455	55.4	51	17.6
Troy township	2 323	1.3	2 293	79.6	2 164	51.5	18	33.3	35	–	657	52.4	575	51.3	72	54.2
Delaware city (pt.)	666	2.9	647	73.7	607	72.0	12	–	16	–	181	56.9	146	52.7	25	64.0
Westerville city (pt.)	1 101	8.1	1 012	59.9	1 007	62.5	10	–	51	–	290	63.4	279	65.9	–	–
Erie County	76 779	1.5	75 652	77.8	71 388	40.1	376	33.2	2 112	24.8	21 054	47.2	17 523	45.8	2 720	56.0
Berlin township	3 565	.4	3 550	78.7	3 326	32.6	9	–	99	23.2	1 049	44.4	962	45.4	82	35.4
Berlin Heights village	698	.4	695	74.7	659	34.7	9	–	20	10.0	207	40.6	181	42.5	23	30.4
Florence township	2 090	–	2 090	74.5	1 976	29.9	–	–	43	44.2	588	47.6	547	49.0	6	–
Groton township	1 324	–	1 324	83.8	1 212	25.3	–	–	17	–	393	48.9	349	46.1	18	66.7
Huron township	9 075	2.0	8 891	73.6	8 505	44.8	21	–	269	14.1	2 497	46.7	2 203	46.2	204	55.4
Huron city	7 030	1.7	6 909	72.0	6 592	43.0	21	–	248	10.9	1 972	45.0	1 761	44.8	142	46.5
Kelleys Island village	159	1.9	156	86.5	153	37.3	–	–	13	–	41	46.3	36	47.2	–	–
Margaretta township	6 255	.6	6 219	85.0	5 826	32.0	32	18.8	127	18.9	1 828	48.5	1 577	48.5	171	58.5
Bay View village	754	.1	753	80.1	707	40.5	3	–	17	–	219	46.1	196	43.4	17	70.6
Castalia village	900	1.6	886	83.5	836	30.6	–	–	32	46.9	268	49.3	210	46.7	48	62.5
Milan township	3 125	.9	3 096	78.6	2 922	32.7	18	11.1	64	50.0	875	49.1	756	47.1	70	57.1
Milan village (pt.)	1 056	.9	1 046	78.4	985	37.5	14	14.3	27	40.7	288	47.2	242	43.4	37	78.4
Oxford township	1 095	.4	1 091	88.1	1 057	24.0	27	44.4	38	15.8	339	44.8	302	41.4	23	56.5
Perkins township	10 793	2.1	10 570	76.0	10 097	38.1	65	41.5	372	33.3	3 019	43.3	2 680	43.2	257	41.6
Fairview Lanes CDP	1 132	1.8	1 112	74.3	1 019	33.1	–	–	24	–	353	54.4	316	54.4	33	48.5
Sandusky South CDP	6 324	1.5	6 232	72.9	5 950	37.4	27	55.6	201	33.8	1 678	42.0	1 450	40.9	177	51.4
Sandusky city	29 764	1.3	29 383	79.9	27 374	44.9	155	31.0	856	22.9	7 705	48.7	5 681	45.3	1 650	59.7
Vermilion township	9 534	2.6	9 282	70.3	8 940	39.9	49	61.2	214	29.0	2 720	47.4	2 430	47.4	239	51.9
Vermilion city (pt.)	5 483	3.4	5 294	67.9	5 118	43.4	30	60.0	124	41.9	1 536	50.8	1 343	51.8	166	50.6
Fairfield County	103 461	.9	102 527	82.4	96 338	43.9	487	24.8	1 760	31.6	28 987	50.2	24 959	49.2	3 048	57.8
Amanda township	2 216	.8	2 198	87.9	2 061	37.8	19	–	32	–	629	48.8	522	48.7	93	46.2
Amanda village	727	.7	722	92.1	685	42.0	6	–	12	–	209	54.1	164	52.4	37	62.2
Berne township	4 690	.5	4 665	88.8	4 391	35.6	33	33.3	39	12.8	1 322	47.5	1 201	46.5	110	57.3
Sugar Grove village	472	–	472	87.9	434	36.2	7	57.1	5	–	121	44.6	105	46.7	9	33.3
Bloom township	5 788	.7	5 749	76.6	5 457	36.8	12	–	53	15.1	1 712	47.0	1 608	46.5	94	57.4
Canal Winchester village (pt.)	–	–	–	–	–	–	–	–	–	–	–	–	–	–	–	–
Lithopolis village	529	.8	525	81.1	494	34.6	–	–	–	–	163	40.5	134	36.6	27	63.0
Clear Creek township	3 084	.1	3 081	86.0	2 892	39.1	19	–	44	20.5	880	53.5	794	52.8	67	67.2
Stoutsville village	529	.6	526	83.7	501	29.5	1	–	5	–	150	43.3	135	40.7	11	90.9
Greenfield township	4 581	.2	4 573	84.4	4 300	32.9	20	60.0	27	–	1 298	47.0	1 165	47.1	99	35.4
Carroll village	545	.4	543	85.1	504	43.1	1	–	5	–	157	56.1	142	57.7	8	25.0
Hocking township	4 136	1.3	4 083	79.4	4 008	52.5	11	–	116	68.1	816	49.0	737	47.9	69	60.9
Lancaster city	34 507	.8	34 245	84.8	31 992	46.9	206	18.9	551	26.3	9 744	47.1	7 618	44.5	1 644	57.9
Liberty township	6 758	.5	6 723	81.5	6 332	40.0	27	51.9	104	57.7	1 911	52.1	1 727	51.1	140	58.6
Baltimore village	2 971	–	2 971	84.4	2 755	45.9	3	100.0	31	83.9	798	53.4	672	51.6	107	61.7
Madison township	1 413	–	1 413	91.3	1 307	37.0	20	–	25	–	397	60.2	343	57.7	40	67.5
Pleasant township	5 626	1.1	5 566	86.0	5 280	37.0	28	78.6	88	62.5	1 701	50.3	1 501	47.6	145	79.3
Pleasantville village (pt.)	566	.4	564	90.1	507	54.4	2	100.0	–	–	148	72.3	100	64.0	43	90.7
Richland township	1 734	.1	1 732	85.9	1 620	37.2	2	100.0	25	64.0	459	52.5	440	51.6	11	72.7
Rushville village	230	.9	228	90.4	212	45.3	–	–	6	66.7	57	70.2	55	72.7	–	–
West Rushville village	121	–	121	90.9	108	33.3	2	100.0	–	–	31	67.7	28	75.0	3	–
Rush Creek township	3 496	.3	3 486	88.6	3 204	42.6	11	–	53	37.7	983	51.9	831	50.4	98	72.4
Bremen village	1 400	.2	1 397	88.5	1 273	40.9	1	–	13	38.5	383	55.1	303	52.8	61	70.5
Violet township	19 253	2.0	18 860	73.0	17 723	51.1	69	30.4	536	25.2	5 363	57.7	4 948	58.3	269	53.9
Canal Winchester village (pt.)	–	–	–	–	–	–	–	–	–	–	–	–	–	–	–	–
Columbus city (pt.)	688	2.6	670	58.5	647	85.8	–	–	48	–	237	31.6	202	28.2	35	51.4
Pickerington village (pt.)	5 645	2.1	5 525	74.6	5 124	50.9	30	–	132	16.7	1 511	57.7	1 360	59.3	100	51.0
Reynoldsburg city (pt.)	–	–	–	–	–	–	–	–	–	–	–	–	–	–	–	–
Walnut township	6 179	.4	6 153	85.8	5 771	39.6	10	–	67	37.3	1 772	45.1	1 524	44.0	169	47.3
Fairfield Beach CDP	1 082	–	1 082	80.6	1 024	41.6	–	–	–	–	293	46.1	244	41.8	31	67.7
Millersport village	1 012	–	1 012	84.0	911	46.0	–	–	15	26.7	290	50.3	245	51.4	41	43.9
Pleasantville village (pt.)	360	.8	357	77.3	336	30.4	–	–	–	–	110	42.7	90	37.8	16	68.8
Thurston village	539	.4	537	92.0	492	43.3	2	–	2	–	148	62.8	127	62.2	11	54.5
Fayette County	27 466	.8	27 254	88.1	25 590	41.8	177	38.4	438	40.4	7 804	47.4	6 367	46.4	1 120	52.1
Concord township	1 069	.7	1 062	88.5	997	34.5	–	–	6	–	316	47.2	283	47.3	22	40.9
Green township	454	.9	450	86.7	405	29.9	–	–	8	50.0	126	42.1	121	43.8	5	–

TIPSII [UPF] GPH539 CENSUS90 72583600 05/13/92 1:03 PM MACHINE: C DATA:CENSUS90S*PH5TIPSDA39. 04/29/92 09:58:32 TAPE: NONE FRAME: 11
TSF:CENSUS90*92. 04/29/92 14:11:16 UTF:CENSUS90*93. 04/29/92 14:11:16 META:CENSUS90S*PH5TABLES39. 04/29/92 14:40:02

Table 1. Selected Social Characteristics: 1990—Con.

[Data based on sample and subject to sampling variability, see text. For definitions of terms and meanings of symbols, see text]

State County County Subdivision Place	All persons				Persons 5 years and over		Persons who speak a language other than English at home				Family households					
			Native				Persons 5 to 17 years		Persons 18 years and over				Married-couple family		Female householder, no husband present	
	Total	Percent foreign born	Total	Percent born in State of residence	Total	Percent living in different house in 1985	Total	Percent who do not speak English "very well"	Total	Percent who do not speak English "very well"	Total	Percent with own children under 18 years	Total	Percent with own children under 18 years	Total	Percent with own children under 18 years
Fayette County—Con.																
Jasper township	814	–	814	94.0	765	35.0	4	–	20	30.0	239	42.7	208	43.3	18	44.4
Milledgeville village	115	–	115	98.3	111	26.1	2	–	2	–	33	39.4	25	36.0	6	66.7
Octa village (pt.)	68	–	68	98.5	68	58.8	–	–	–	–	15	46.7	15	46.7	–	–
Jefferson township	2 842	.4	2 831	86.9	2 618	45.1	24	8.3	19	42.1	814	50.9	691	48.0	107	64.5
Jeffersonville village	1 296	–	1 296	90.5	1 177	47.3	7	28.6	15	46.7	361	53.5	273	47.3	76	68.4
Octa village (pt.)	3	–	3	100.0	3	–	–	–	–	–	2	–	2	–	–	–
Madison township	1 013	–	1 013	86.0	943	33.2	–	–	9	–	311	39.9	243	34.6	33	45.5
Marion township	678	–	678	93.1	672	19.3	6	50.0	16	–	218	39.9	182	44.5	26	23.1
New Holland village (pt.)	121	–	121	95.0	119	25.2	6	50.0	4	–	36	41.7	29	44.8	4	50.0
Paint township	1 752	.4	1 745	88.4	1 624	37.8	19	57.9	46	58.7	484	55.4	411	58.2	66	37.9
Bloomingburg village (pt.)	747	.9	740	91.4	705	43.7	7	28.6	20	30.0	204	49.5	163	48.5	38	57.9
Perry township	883	.9	875	87.7	804	34.0	–	–	–	–	276	46.0	251	46.6	17	58.8
Union township	3 715	1.8	3 648	91.0	3 478	37.0	33	30.3	79	54.4	1 096	46.2	993	46.2	78	34.6
Bloomingburg village (pt.)	–	–	–	–	–	–	–	–	–	–	–	–	–	–	–	–
Washington city	12 983	.8	12 875	86.9	12 069	48.4	71	49.3	206	40.3	3 567	47.7	2 672	46.1	718	55.2
Wayne township	1 263	–	1 263	90.5	1 215	25.8	20	35.0	29	20.7	357	45.7	312	42.9	30	63.3
Franklin County	961 437	3.4	929 202	71.7	888 054	54.2	8 572	36.1	41 177	36.6	243 872	49.8	185 853	47.6	46 810	60.3
Bexley city	13 088	4.5	12 503	71.5	12 215	43.1	130	36.9	654	27.2	3 513	55.0	2 964	54.9	469	58.0
Blendon township	11 203	3.7	10 788	71.5	10 289	48.8	71	22.5	398	32.9	3 126	53.0	2 757	52.1	282	56.0
Huber Ridge CDP	5 255	2.1	5 145	73.0	4 803	49.2	42	33.3	123	42.3	1 414	59.5	1 180	59.7	174	52.9
Minerva Park village	1 463	3.3	1 414	73.3	1 382	31.7	4	50.0	88	39.8	436	33.9	407	33.4	17	23.5
Brown township	1 910	1.2	1 887	82.9	1 763	41.6	26	19.2	33	–	541	58.8	508	59.8	20	30.0
Lake Darby CDP (pt.)	35	–	35	71.4	35	42.9	–	–	–	–	18	–	18	–	–	–
Clinton township	4 579	3.0	4 441	75.7	4 263	48.9	16	100.0	173	79.8	1 238	40.4	987	38.4	191	48.2
Columbus city (pt.)	632 270	3.7	608 817	71.9	582 339	57.7	6 261	38.2	30 168	38.3	151 640	49.9	107 541	46.7	35 750	61.4
Franklin township	14 757	2.3	14 414	75.0	13 748	50.3	145	57.9	286	49.0	3 804	44.3	2 973	41.1	647	56.3
Marble Cliff village	629	3.2	609	75.9	618	50.0	–	–	19	57.9	150	26.0	133	24.8	14	42.9
Valleyview village	582	1.7	572	80.6	554	28.3	9	44.4	8	50.0	170	30.0	145	26.9	23	43.5
Grandview Heights city	7 010	2.4	6 844	75.1	6 510	46.4	32	–	227	21.6	1 944	52.7	1 479	51.6	371	62.5
Hamilton township	9 650	.8	9 574	69.6	8 917	44.0	60	18.3	155	21.3	2 728	47.9	2 191	48.8	417	42.4
Lockbourne village	155	–	155	67.1	143	32.9	–	–	2	–	43	39.5	36	41.7	5	40.0
Obetz village (pt.)	2 722	.5	2 708	71.8	2 534	36.4	–	–	45	22.2	803	46.9	641	45.1	129	55.8
Jackson township	25 265	1.1	24 986	79.3	23 455	49.3	118	38.1	497	20.9	7 312	50.0	6 065	48.6	1 028	59.8
Grove City city	19 653	.8	19 501	79.2	18 232	52.7	50	24.0	335	17.9	5 634	51.8	4 720	50.4	774	59.2
Urbancrest village	870	4.1	834	81.1	751	35.8	28	42.9	39	46.2	239	67.8	81	63.0	150	74.0
Jefferson township	3 842	1.6	3 782	74.6	3 692	34.9	14	–	92	31.5	1 148	46.0	985	43.9	112	48.2
Reynoldsburg city (pt.)	6	–	6	100.0	6	–	–	–	–	–	–	–	–	–	–	–
Madison township	18 850	1.8	18 514	78.7	17 528	40.5	111	22.5	451	17.7	5 209	50.2	4 451	49.4	601	56.9
Blacklick Estates CDP (pt.)	8 690	1.8	8 532	77.0	8 026	38.7	67	14.9	176	17.6	2 350	56.1	1 983	56.0	283	59.4
Canal Winchester village (pt.)	2 708	2.0	2 653	82.1	2 563	47.3	8	100.0	59	39.0	691	48.0	623	50.4	60	30.0
Groveport village	2 857	1.8	2 806	77.5	2 613	49.4	–	–	78	21.8	822	50.5	622	45.8	172	65.1
Obetz village (pt.)	445	–	445	76.6	402	56.2	–	–	14	–	113	56.6	103	57.3	10	50.0
Pickerington village (pt.)	39	–	39	100.0	39	–	–	–	–	–	16	–	16	–	–	–
Mifflin township	28 449	1.8	27 939	71.6	25 884	50.5	128	22.7	800	30.1	7 744	55.6	6 655	55.4	822	59.0
Gahanna city	27 791	1.8	27 287	71.5	25 287	50.9	128	22.7	769	31.3	7 558	55.9	6 515	55.6	797	60.9
Norwich township	15 946	1.7	15 668	72.6	14 671	50.1	44	–	543	23.9	4 660	49.5	4 156	47.9	433	64.9
Hilliard city (pt.)	11 756	1.4	11 587	72.1	10 714	55.1	33	–	331	18.4	3 370	54.3	2 931	52.6	381	66.9
Perry township	5 924	4.2	5 677	59.3	5 517	42.4	76	30.3	255	18.8	1 793	44.8	1 622	44.8	113	57.5
Dublin city (pt.)	1 285	1.0	1 272	61.0	1 195	56.2	–	–	38	–	364	50.5	314	51.6	37	37.8
Plain township	4 366	1.9	4 283	78.7	4 123	30.3	6	100.0	70	50.0	1 259	44.6	1 114	44.6	115	50.4
New Albany village	1 621	.5	1 613	79.7	1 542	33.7	–	–	24	29.2	493	38.9	428	38.6	51	41.2
Pleasant township	6 678	1.0	6 613	79.3	6 230	36.8	65	32.3	215	21.4	1 972	47.6	1 716	45.6	172	70.9
Harrisburg village (pt.)	338	–	338	87.9	303	38.9	–	–	9	77.8	101	47.5	90	45.6	7	71.4
Prairie township	16 860	1.6	16 592	75.9	15 669	45.1	108	42.6	448	20.8	4 670	48.4	3 905	46.7	599	55.8
Lake Darby CDP (pt.)	2 764	.4	2 752	80.2	2 493	45.3	29	75.9	27	22.2	730	76.7	598	75.9	84	69.0
Lincoln Village CDP	9 958	1.9	9 771	75.0	9 311	44.2	35	14.3	295	25.1	2 802	43.8	2 319	42.0	427	54.3
New Rome village	110	10.9	98	83.7	101	36.6	3	–	15	53.3	32	65.6	28	67.9	2	–
Sharon township	17 484	4.9	16 636	63.1	16 485	39.0	159	40.3	763	31.8	5 143	45.5	4 483	44.3	532	54.9
Riverlea village	490	4.5	468	70.3	471	27.2	4	–	16	31.3	166	30.7	144	29.2	19	47.4
Worthington city	14 882	4.7	14 178	61.7	14 074	40.3	155	41.3	584	28.8	4 351	46.8	3 773	45.3	461	57.0
Truro township	26 401	2.6	25 725	67.8	24 531	52.3	140	15.7	933	43.8	7 218	51.0	5 974	50.2	980	58.4
Blacklick Estates CDP (pt.)	1 390	1.5	1 369	75.2	1 305	47.4	–	–	18	44.4	352	58.5	288	62.5	45	57.8
Brice village	106	–	106	84.0	101	15.8	–	–	3	–	35	37.1	31	35.5	4	50.0
Reynoldsburg city (pt.)	24 480	2.6	23 842	67.2	22 735	52.9	140	15.7	881	43.6	6 711	50.7	5 546	49.6	920	58.6
Upper Arlington city	34 128	4.8	32 478	67.6	32 157	38.9	327	33.9	1 798	24.4	10 096	41.7	8 957	40.9	894	53.4
Washington township	13 113	5.1	12 450	60.2	11 965	73.2	229	31.4	710	50.8	3 806	57.4	3 459	57.7	311	53.7
Dublin city (pt.)	11 266	5.6	10 631	57.9	10 203	77.7	206	35.0	623	53.8	3 255	59.5	2 967	59.9	265	57.0
Hilliard city (pt.)	40	–	40	67.5	40	17.5	–	–	–	–	14	50.0	14	50.0	–	–
Westerville city (pt.)	29 092	1.6	28 629	69.6	27 123	52.9	131	8.4	628	24.7	7 731	57.1	6 677	56.8	856	59.3
Whitehall city	20 572	3.0	19 962	71.7	18 980	50.9	175	26.3	880	50.1	5 577	48.7	4 234	47.9	1 095	54.5
Fulton County	38 498	1.5	37 930	79.1	35 488	36.5	423	29.6	1 536	29.4	10 610	52.7	9 270	51.5	964	61.8

TIPSII [UPF] GPH539 CENSUS90 72583600 05/13/92 1:03 PM MACHINE: C DATA:CENSUS90S*PH5TIPSDA39. 04/29/92 09:58:32 TAPE: NONE FRAME: 12
TSF:CENSUS90*92. 04/29/92 14:11:16 UTF:CENSUS90*93. 04/29/92 14:11:16 META:CENSUS90S*PH5TABLES39. 04/29/92 14:40:02

Table 1. **Selected Social Characteristics: 1990**—Con.

[Data based on sample and subject to sampling variability, see text. For definitions of terms and meanings of symbols, see text]

State County County Subdivision Place	All persons				Persons 5 years and over		Persons who speak a language other than English at home				Family households					
			Native				Persons 5 to 17 years		Persons 18 years and over				Married-couple family		Female householder, no husband present	
	Total	Percent foreign born	Total	Percent born in State of residence	Total	Percent living in different house in 1985	Total	Percent who do not speak English "very well"	Total	Percent who do not speak English "very well"	Total	Percent with own children under 18 years	Total	Percent with own children under 18 years	Total	Percent with own children under 18 years
Fulton County—Con.																
Amboy township	1 514	1.4	1 493	82.2	1 451	23.9	4	–	50	24.0	429	42.4	363	42.4	45	35.6
Metamora village	514	.8	510	80.4	486	38.7	4	–	7	–	144	43.8	115	45.2	15	40.0
Chesterfield township	1 072	.5	1 067	74.2	1 024	16.9	6	100.0	17	35.3	322	38.8	286	39.2	29	44.8
Clinton township	8 340	2.3	8 152	81.0	7 711	40.9	169	23.1	578	30.8	2 301	55.1	1 938	52.9	263	74.1
Wauseon city	6 322	1.6	6 224	80.1	5 840	44.2	124	21.0	454	26.7	1 677	58.2	1 398	54.7	193	83.9
Dover township	1 081	1.4	1 066	80.3	970	28.8	27	25.9	49	28.6	292	54.1	262	55.7	19	36.8
Franklin township	766	–	766	70.1	686	25.2	5	100.0	25	–	208	53.4	201	55.2	7	–
Fulton township	3 161	1.6	3 111	83.3	2 881	34.7	6	100.0	101	13.9	860	52.1	765	51.0	70	65.7
Swanton village (pt.)	1 771	2.1	1 734	82.4	1 621	34.5	–	–	55	10.9	467	55.5	419	54.7	36	50.0
German township	5 487	3.0	5 323	78.0	4 986	35.5	110	32.7	316	26.6	1 502	53.3	1 350	52.1	124	59.7
Archbold village	3 440	3.7	3 313	77.9	3 151	37.5	66	21.2	229	27.5	946	50.1	833	50.1	107	53.3
Gorham township	2 212	.8	2 194	58.1	2 057	34.8	12	41.7	55	38.2	599	49.9	497	48.5	70	54.3
Fayette village	1 248	1.4	1 230	58.5	1 151	41.2	7	71.4	55	38.2	334	55.1	265	52.8	43	62.8
Pike township	1 517	.7	1 506	86.3	1 430	27.4	14	–	42	52.4	445	42.7	375	42.7	32	53.1
Royalton township	1 460	.3	1 456	59.7	1 349	26.2	13	–	15	46.7	398	59.0	372	56.7	16	87.5
Lyons village	608	.7	604	64.1	550	27.8	1	–	10	20.0	178	55.1	167	53.3	6	66.7
Swan Creek township	7 760	.8	7 699	83.3	7 207	40.6	27	77.8	177	26.6	2 075	55.3	1 870	55.0	159	58.5
Delta village (pt.)	321	–	321	78.2	294	28.6	–	–	16	100.0	83	45.8	59	64.4	24	–
Swanton village (pt.)	1 607	1.1	1 589	76.0	1 499	51.6	–	–	33	33.3	413	50.6	367	48.8	39	76.9
York township	4 128	.8	4 097	82.9	3 736	44.4	30	–	111	41.4	1 179	53.3	991	49.6	130	63.8
Delta village (pt.)	2 528	1.2	2 497	80.6	2 325	51.7	16	–	73	46.6	723	53.3	601	48.6	90	67.8
Gallia County	30 954	.8	30 694	69.2	28 827	38.5	155	51.6	395	39.2	8 553	50.4	7 075	49.0	1 141	60.8
Addison township	2 555	2.3	2 496	64.9	2 345	35.0	15	100.0	44	88.6	709	59.8	609	60.4	72	66.7
Cheshire township	1 103	–	1 103	64.4	1 038	27.5	7	100.0	20	–	334	44.0	289	42.9	21	81.0
Cheshire village	241	–	241	70.5	218	47.7	–	–	4	–	72	55.6	67	53.7	5	80.0
Clay township	1 932	–	1 932	75.4	1 755	33.9	10	–	7	–	566	54.2	489	52.6	38	57.9
Gallipolis township	6 418	1.0	6 354	70.3	6 040	43.6	41	41.5	104	28.8	1 697	44.9	1 308	45.0	330	46.4
Gallipolis city	4 831	1.2	4 773	72.5	4 575	43.1	24	37.5	104	28.8	1 213	43.2	910	44.1	252	40.9
Green township	5 271	1.1	5 213	66.3	4 946	40.6	–	–	107	32.7	1 496	48.7	1 259	45.3	218	69.3
Greenfield township	507	–	507	81.5	460	26.5	–	–	7	–	128	57.8	88	59.1	40	55.0
Guyan township	1 120	.3	1 117	69.6	1 049	29.9	18	–	8	25.0	327	49.5	265	45.3	31	74.2
Crown City village	467	.6	464	61.0	452	33.6	3	–	5	40.0	134	54.5	105	47.6	17	82.4
Harrison township	993	–	993	77.5	938	22.5	–	–	–	–	285	48.4	250	45.6	28	60.7
Huntington township	1 462	.5	1 454	61.5	1 343	45.9	9	–	15	53.3	410	47.3	365	48.8	35	34.3
Vinton village	285	–	285	52.3	272	44.1	–	–	1	–	79	45.6	69	49.3	8	25.0
Morgan township	1 273	.4	1 268	58.3	1 186	23.4	–	–	3	–	354	60.7	329	59.9	25	72.0
Ohio township	1 046	–	1 046	76.5	978	35.6	–	–	5	–	279	58.8	222	59.5	35	77.1
Perry township	990	–	990	77.5	893	47.1	6	–	–	–	268	70.5	217	68.2	36	72.2
Raccoon township	2 276	2.2	2 226	69.4	2 134	51.6	2	–	47	72.3	531	49.0	413	45.5	95	69.5
Centerville village	153	–	153	82.4	145	37.9	–	–	–	–	51	47.1	48	50.0	3	–
Rio Grande village	965	5.2	915	74.4	919	66.8	2	–	42	81.0	136	59.6	85	55.3	34	82.4
Springfield township	3 183	.4	3 170	69.1	2 937	39.6	33	81.8	21	33.3	898	52.1	745	49.3	122	68.9
Walnut township	825	–	825	77.5	785	25.0	14	100.0	7	–	271	29.5	227	28.6	15	53.3
Geauga County	81 129	3.2	78 501	79.3	74 761	37.0	2 606	61.9	5 971	37.5	22 295	49.0	19 705	49.5	1 794	47.7
Auburn township	3 202	2.9	3 110	82.9	2 956	33.2	52	26.9	97	44.3	888	53.0	788	54.2	49	63.3
Bainbridge township	9 694	3.2	9 386	69.8	8 906	40.4	94	12.8	471	16.1	2 773	50.2	2 431	50.4	215	50.2
Bainbridge CDP	3 602	3.8	3 464	61.5	3 348	41.9	46	10.9	129	8.5	1 034	50.8	883	50.3	77	40.3
Burton township	4 187	.8	4 154	85.4	3 828	33.9	157	63.1	321	34.6	1 119	49.4	957	50.2	118	39.8
Burton village	1 349	.8	1 338	85.8	1 242	39.9	7	71.4	35	37.1	349	55.0	293	52.9	42	54.8
Chardon village	4 446	2.5	4 334	76.3	4 112	57.2	19	78.9	211	27.5	1 204	53.5	941	53.0	231	53.7
Chardon township	4 027	2.5	3 926	79.9	3 625	33.6	8	–	129	12.4	1 139	49.8	1 111	48.5	21	100.0
Chester township	11 049	5.4	10 447	82.5	10 330	29.7	80	12.5	785	20.4	3 186	41.6	2 875	42.1	212	34.4
Chesterland CDP	2 200	1.4	2 170	80.6	2 006	23.7	–	–	62	38.7	648	48.6	598	49.5	37	35.1
Claridon township	3 016	1.6	2 969	78.8	2 760	41.1	30	60.0	80	46.3	827	54.9	745	53.7	55	65.5
Aquilla village	353	–	353	78.2	331	36.3	9	55.6	5	40.0	94	59.6	83	59.0	9	77.8
Hambden township	3 321	1.6	3 268	80.0	3 187	37.3	11	–	67	–	913	46.1	739	48.6	87	32.2
Huntsburg township	2 642	.5	2 629	88.1	2 344	28.4	321	59.2	388	59.8	589	57.7	510	62.5	56	25.0
Middlefield township	6 009	.4	5 984	86.3	5 344	41.3	895	71.2	1 367	47.8	1 449	58.9	1 246	59.0	175	62.3
Middlefield village	1 898	1.3	1 873	79.9	1 769	49.3	25	52.0	94	22.3	500	51.4	389	50.9	95	56.8
Montville township	1 689	.4	1 683	86.3	1 576	32.6	12	100.0	70	8.6	489	48.3	416	49.5	32	43.8
Munson township	5 775	4.6	5 510	79.8	5 417	39.9	102	28.4	273	28.6	1 548	50.9	1 423	51.1	78	60.3
Newbury township	5 611	3.2	5 431	80.1	5 209	31.6	27	–	184	27.7	1 569	48.1	1 377	48.8	145	49.0
Parkman township	3 083	.7	3 061	90.4	2 697	33.1	609	79.6	782	52.9	728	61.8	663	61.8	40	62.5
Russell township	5 765	8.2	5 294	74.5	5 432	35.7	44	–	360	40.8	1 683	37.1	1 509	37.8	138	27.5
Hunting Valley village (pt.)	152	27.0	111	82.0	147	38.1	2	–	51	9.8	50	22.0	47	23.4	–	–
South Russell village	3 402	6.5	3 182	56.1	3 175	45.0	–	–	108	29.6	1 029	47.9	968	48.3	49	51.0
Thompson township	2 212	1.9	2 171	79.5	2 037	36.0	–	–	29	48.3	608	52.3	531	53.7	44	56.8
Troy township	1 999	1.9	1 962	82.8	1 826	36.5	145	64.1	249	45.8	554	45.1	475	47.8	49	38.8

TIPSII [UPF] GPH539 CENSUS90 72583600 05/13/92 1:03 PM MACHINE: C DATA:CENSUS90S*PH5TIPSDA39. 04/29/92 09:58:32 TAPE: NONE FRAME: 13
TSF:CENSUS90*92. 04/29/92 14:11:16 UTF:CENSUS90*93. 04/29/92 14:11:16 META:CENSUS90S*PH5TABLES39. 04/29/92 14:40:02

Table 1. Selected Social Characteristics: 1990—Con.

[Data based on sample and subject to sampling variability, see text. For definitions of terms and meanings of symbols, see text]

State County County Subdivision Place	All persons				Persons 5 years and over		Persons who speak a language other than English at home				Family households					
			Native				Persons 5 to 17 years		Persons 18 years and over				Married-couple family		Female householder, no husband present	
	Total	Percent foreign born	Total	Percent born in State of residence	Total	Percent living in different house in 1985	Total	Percent who do not speak English "very well"	Total	Percent who do not speak English "very well"	Total	Percent with own children under 18 years	Total	Percent with own children under 18 years	Total	Percent with own children under 18 years
Greene County	136 731	2.4	133 387	63.3	127 681	49.9	746	34.3	4 570	29.4	37 100	49.4	31 397	47.7	4 474	62.6
Bath township	38 283	3.4	36 988	52.2	35 558	60.3	211	33.6	1 783	40.0	10 171	49.6	8 162	46.9	1 573	65.1
Fairborn city (pt.)	31 300	3.6	30 172	56.0	29 098	57.5	145	29.0	1 483	39.4	8 334	47.0	6 493	43.4	1 477	64.7
Wright-Patterson AFB CDP (pt.)	3 632	2.9	3 527	15.5	3 285	94.7	56	33.9	212	39.6	870	83.1	823	82.1	16	100.0
Beavercreek township	35 598	3.3	34 413	58.8	33 548	42.7	243	42.0	1 319	24.5	10 453	49.7	9 505	49.8	687	49.2
Beavercreek city	33 626	3.4	32 472	58.1	31 678	42.7	216	47.2	1 216	24.7	9 869	49.8	8 966	49.9	664	49.2
Fairborn city (pt.)	–	–	–	–	–	–	–	–	–	–	–	–	–	–	–	–
Wright-Patterson AFB CDP (pt.)	–	–	–	–	–	–	–	–	–	–	–	–	–	–	–	–
Bellbrook city	6 511	1.4	6 420	66.0	5 919	42.1	33	18.2	142	16.2	1 890	49.5	1 659	51.1	141	41.1
Caesars Creek township	1 203	.5	1 197	79.5	1 137	36.2	9	55.6	24	33.3	336	44.3	309	48.2	19	–
Cedarville township	4 243	.6	4 219	53.6	4 019	60.9	–	–	133	9.0	740	51.2	626	47.4	87	86.2
Cedarville village	3 205	.5	3 188	47.1	3 054	69.3	–	–	126	9.5	436	53.7	331	48.6	78	84.6
Jefferson township	1 018	.2	1 016	92.3	937	35.8	15	86.7	2	–	306	42.5	279	43.0	12	41.7
Bowersville village	242	–	242	82.6	232	24.6	4	100.0	–	–	69	44.9	62	41.9	7	71.4
Kettering city (pt.)	–	–	–	–	–	–	–	–	–	–	–	–	–	–	–	–
Miami township	5 145	4.6	4 910	58.5	4 916	46.6	22	–	204	22.5	1 338	41.3	1 085	35.4	204	66.7
Clifton village (pt.)	114	–	114	69.3	109	53.2	–	–	–	–	34	52.9	27	48.1	5	60.0
Yellow Springs village	3 972	5.9	3 737	55.2	3 795	50.2	22	–	191	20.4	959	45.0	739	39.0	188	68.1
New Jasper township	2 367	1.9	2 322	79.2	2 261	42.6	–	–	76	32.9	688	44.6	615	44.2	68	44.1
Shawnee Hills CDP (pt.)	1 469	1.4	1 449	79.0	1 412	42.8	–	–	28	–	436	47.2	400	45.5	31	61.3
Ross township	657	–	657	88.1	620	28.1	–	–	7	100.0	188	52.1	141	47.5	24	70.8
Silver Creek township	3 464	.5	3 448	81.4	3 223	45.5	4	–	47	14.9	947	50.1	786	50.9	117	51.3
Jamestown village	1 794	.3	1 788	83.8	1 654	49.2	4	–	41	14.6	448	53.3	348	53.2	85	54.1
Shawnee Hills CDP (pt.)	735	1.1	727	75.7	695	30.8	–	–	5	–	222	50.0	204	52.0	8	–
Spring Valley township	2 585	.2	2 581	82.0	2 366	38.7	20	70.0	18	11.1	748	46.3	660	47.1	65	50.8
Spring Valley village	490	.8	486	79.0	440	36.1	–	–	8	25.0	144	52.1	130	53.1	12	33.3
Sugar Creek township	3 343	2.8	3 249	68.6	3 092	58.5	19	–	90	14.4	1 014	40.8	956	40.9	51	31.4
Xenia city	24 664	1.1	24 401	77.4	22 702	48.1	140	28.6	451	21.5	6 710	54.0	5 170	49.8	1 311	70.7
Xenia township	7 650	1.1	7 566	68.8	7 383	51.1	30	16.7	274	24.1	1 571	43.7	1 444	41.1	115	70.4
Wilberforce CDP	2 702	2.6	2 633	49.7	2 695	72.2	10	–	215	24.2	130	43.1	120	46.7	10	–
Guernsey County	39 024	.6	38 787	84.2	36 320	35.6	252	43.3	774	27.6	10 812	49.6	8 781	47.4	1 556	62.9
Adams township	1 881	.3	1 876	80.2	1 740	33.6	18	–	13	–	556	55.2	489	56.4	60	51.7
Cambridge township	16 082	.9	15 945	82.6	14 991	40.8	58	12.1	307	26.4	4 261	49.4	3 303	45.4	771	64.9
Cambridge city	11 748	.6	11 673	81.8	10 866	42.6	58	12.1	187	36.4	3 141	50.7	2 309	46.7	679	64.1
Center township	1 684	.8	1 671	87.7	1 541	26.7	7	–	16	18.8	477	46.8	395	45.3	51	60.8
Lore City village (pt.)	141	–	141	95.0	125	20.0	–	–	5	60.0	35	54.3	28	67.9	3	–
Jackson township	5 298	.3	5 283	88.9	4 904	36.4	16	62.5	72	29.2	1 458	55.0	1 124	53.5	256	66.8
Byesville village	2 600	–	2 600	89.1	2 437	40.7	11	45.5	41	34.1	714	57.7	555	55.1	117	74.4
Jefferson township	106	–	106	87.7	91	47.3	–	–	–	–	38	23.7	33	27.3	5	–
Knox township	611	–	611	85.3	575	19.8	–	–	7	–	156	66.0	125	68.0	24	45.8
Liberty township	946	.6	940	88.5	873	29.4	9	55.6	11	45.5	267	43.4	206	40.8	48	52.1
Kimbolton village	174	–	174	94.3	168	27.4	4	–	–	–	46	50.0	41	48.8	5	60.0
Londonderry township	715	.7	710	73.7	680	34.4	7	–	7	–	232	48.7	215	49.8	17	35.3
Madison township	470	–	470	76.4	449	37.4	9	–	22	–	123	38.2	92	44.6	22	27.3
Millwood township	1 022	–	1 022	87.1	966	31.1	–	–	20	10.0	298	40.3	260	38.1	32	65.6
Quaker City village	558	–	558	87.5	512	39.5	–	–	13	15.4	159	45.9	139	49.6	14	28.6
Salesville village	56	–	56	94.6	55	27.3	–	–	2	–	16	37.5	13	30.8	3	66.7
Monroe township	611	1.8	600	84.8	583	38.9	34	73.5	26	76.9	167	55.7	144	53.5	23	69.6
Oxford township	585	–	585	86.0	530	14.3	–	–	6	100.0	161	58.4	143	58.0	18	61.1
Fairview village (pt.)	89	–	89	93.3	76	51.3	–	–	–	–	24	50.0	21	42.9	3	100.0
Richland township	1 523	.6	1 514	82.0	1 398	32.8	4	100.0	54	16.7	448	45.1	401	44.6	34	41.2
Lore City village (pt.)	115	–	115	83.5	106	43.4	–	–	1	100.0	41	43.9	36	47.2	1	100.0
Senecaville village	424	–	424	81.6	394	32.2	–	–	–	–	118	49.2	106	48.1	12	58.3
Spencer township	982	–	982	81.9	864	25.5	11	–	6	100.0	276	49.3	243	44.4	20	85.0
Cumberland village	316	–	316	85.4	287	19.9	–	–	–	–	92	43.5	76	34.2	9	100.0
Valley township	2 301	.6	2 287	89.7	2 198	27.5	12	100.0	99	28.3	666	43.1	537	43.2	74	56.8
Pleasant City village	424	.7	421	88.8	389	28.8	–	–	12	–	114	38.6	95	42.1	15	13.3
Washington township	556	–	556	83.1	497	48.3	38	100.0	35	57.1	135	58.5	126	55.6	–	–
Westland township	1 749	1.0	1 732	83.6	1 657	29.8	6	–	11	–	521	50.5	444	47.1	59	72.9
Wheeling township	591	.8	586	85.5	529	37.6	–	–	–	–	185	41.6	164	43.3	6	100.0
Wills township	1 311	–	1 311	82.5	1 254	30.3	23	34.8	62	21.0	387	46.8	337	45.1	36	75.0
Lore City village (pt.)	133	–	133	86.5	126	27.8	–	–	11	–	42	52.4	36	50.0	6	66.7
Old Washington village	305	–	305	82.3	280	35.0	1	–	13	30.8	85	56.5	69	49.3	14	85.7
Hamilton County	866 228	2.6	843 952	72.4	798 618	44.9	7 721	34.7	28 471	31.4	222 573	49.3	166 327	46.7	46 831	59.7
Amberley village	3 108	11.4	2 755	69.2	2 936	27.5	66	28.8	251	27.9	1 083	28.8	981	26.3	65	53.8
Anderson township	39 939	2.3	39 039	65.3	36 778	45.8	364	15.9	985	25.6	11 169	53.3	10 123	53.9	751	52.1
Cherry Grove CDP	4 972	1.5	4 899	68.4	4 573	34.2	49	–	86	11.6	1 417	55.6	1 259	55.6	127	52.8
Dry Run CDP	5 389	3.0	5 230	60.8	4 932	48.1	81	14.8	159	25.2	1 482	59.1	1 454	58.9	18	88.9
Forestville CDP	9 185	3.2	8 888	60.5	8 464	58.2	45	33.3	256	37.5	2 570	51.9	2 294	51.7	193	57.5
Fruit Hill CDP	4 101	2.0	4 018	67.0	3 825	41.0	43	34.9	115	31.3	1 082	53.2	940	55.0	97	41.2
Sherwood CDP	3 709	.8	3 680	70.5	3 364	29.1	35	45.7	58	–	1 078	53.2	974	52.5	73	65.8
Turpin Hills CDP	4 927	2.5	4 806	64.7	4 534	50.4	43	–	79	43.0	1 386	54.8	1 282	55.6	74	55.4

TIPSII [UPF] GPH539 CENSUS90 72583600 05/13/92 1:03 PM MACHINE: C DATA:CENSUS90S*PH5TIPSDA39. 04/29/92 09:58:32 TAPE: NONE FRAME: 14
TSF:CENSUS90*92. 04/29/92 14:11:16 UTF:CENSUS90*93. 04/29/92 14:11:16 META:CENSUS90S*PH5TABLES39. 04/29/92 14:40:02

Table 1. Selected Social Characteristics: 1990—Con.

[Data based on sample and subject to sampling variability, see text. For definitions of terms and meanings of symbols, see text]

State County County Subdivision Place	All persons				Persons 5 years and over		Persons who speak a language other than English at home				Family households					
			Native				Persons 5 to 17 years		Persons 18 years and over				Married-couple family		Female householder, no husband present	
	Total	Percent foreign born	Total	Percent born in State of residence	Total	Percent living in different house in 1985	Total	Percent who do not speak English "very well"	Total	Percent who do not speak English "very well"	Total	Percent with own children under 18 years	Total	Percent with own children under 18 years	Total	Percent with own children under 18 years
Hamilton County—Con.																
Arlington Heights village	1 084	1.7	1 066	68.3	1 006	46.0	3	100.0	30	40.0	283	44.2	208	39.9	64	53.1
Blue Ash city	11 860	4.6	11 317	66.6	11 143	44.8	99	35.4	539	13.7	3 365	44.8	2 843	46.4	401	38.4
Cheviot city	9 616	3.1	9 317	84.7	8 836	38.9	84	44.0	374	33.7	2 440	45.0	1 831	46.1	472	44.7
Cincinnati city	364 040	2.8	353 995	72.1	333 494	50.9	3 958	39.6	13 938	32.2	83 399	51.0	50 817	44.2	28 084	64.6
Colerain township	56 781	1.4	55 962	77.5	52 272	38.8	425	26.4	1 156	29.9	15 957	51.3	13 215	51.4	2 109	53.3
Groesbeck CDP	6 684	1.0	6 615	79.0	6 174	36.4	61	18.0	149	22.1	1 948	46.9	1 634	46.7	229	55.9
Mount Healthy Heights CDP	3 863	.8	3 831	73.2	3 464	50.4	57	56.1	97	50.5	1 063	63.1	831	61.1	170	64.1
Northbrook CDP	11 471	1.1	11 342	75.4	10 531	37.7	44	25.0	104	26.0	3 172	52.6	2 379	50.8	631	56.1
Northgate CDP	7 864	1.7	7 728	77.4	7 253	33.4	65	9.2	150	27.3	2 227	55.5	1 945	56.0	247	59.1
Pleasant Run CDP	4 964	1.1	4 907	74.9	4 586	35.9	42	40.5	82	43.9	1 325	59.4	1 162	61.0	104	53.8
White Oak CDP	12 430	1.7	12 220	82.7	11 443	42.7	62	–	319	27.3	3 513	45.7	2 905	46.3	513	45.2
Columbia township	6 298	2.7	6 126	72.5	5 866	37.7	58	17.2	173	22.5	1 789	45.1	1 378	44.3	366	45.9
Fairfax village	2 029	1.4	2 000	77.7	1 903	25.1	15	66.7	42	40.5	571	41.5	449	40.5	98	49.0
Crosby township	2 661	.5	2 647	73.7	2 449	38.3	18	–	59	–	707	53.9	589	50.3	87	66.7
Deer Park city	6 181	1.2	6 104	76.5	5 750	32.5	34	55.9	124	8.9	1 615	41.9	1 259	43.6	289	35.6
Delhi township	30 250	2.5	29 491	84.7	27 932	36.2	184	26.6	967	41.5	7 998	53.3	6 973	54.3	797	47.7
Elmwood Place village	2 936	–	2 936	67.4	2 725	43.4	25	32.0	7	–	736	59.0	533	56.1	156	69.9
Evendale village	3 175	4.3	3 040	62.5	2 914	51.4	50	30.0	77	6.5	945	52.1	880	52.0	43	44.2
Forest Park city	18 609	2.0	18 228	64.8	17 255	44.4	216	44.0	593	54.1	5 045	53.9	4 043	53.0	834	60.1
Glendale village	2 445	3.1	2 368	62.5	2 314	37.3	12	16.7	84	33.3	688	39.0	583	38.1	74	47.3
Golf Manor village	4 154	3.8	3 998	72.6	3 839	39.2	31	48.4	165	27.9	1 107	47.4	807	42.5	264	64.4
Green township	52 687	2.4	51 428	84.8	49 039	35.8	303	29.4	1 596	29.9	14 992	44.5	13 177	45.2	1 432	38.5
Bridgetown North CDP	11 748	1.9	11 529	84.9	10 962	35.2	47	25.5	260	43.1	3 343	39.8	2 865	40.1	402	35.3
Covedale CDP	6 669	2.9	6 477	82.4	6 186	25.7	22	–	239	27.2	1 961	39.7	1 816	41.5	128	20.3
Dent CDP	6 416	1.7	6 309	83.2	5 957	48.4	28	–	131	19.8	1 786	47.1	1 496	48.1	234	42.7
Mack North CDP	2 816	1.4	2 776	88.8	2 614	31.8	19	21.1	78	20.5	775	53.2	663	55.7	80	37.5
Mack South CDP	5 767	1.6	5 676	86.0	5 372	32.8	22	100.0	97	13.4	1 647	50.2	1 512	48.9	109	67.0
Monfort Heights East CDP	3 661	1.9	3 593	79.1	3 337	53.1	18	55.6	78	20.5	1 046	45.1	938	46.9	75	33.3
Monfort Heights South CDP	4 587	3.6	4 423	87.4	4 236	35.6	55	23.6	242	31.8	1 279	43.2	1 123	46.7	109	26.6
White Oak East CDP	3 544	4.1	3 400	86.7	3 320	30.8	13	100.0	202	24.3	1 069	38.6	920	38.2	140	37.9
White Oak West CDP	2 879	4.6	2 747	86.2	2 720	31.4	18	50.0	102	29.4	805	47.5	717	49.0	64	20.3
Greenhills village	4 393	2.4	4 288	70.3	4 053	37.5	12	–	122	22.1	1 264	48.6	1 069	47.8	163	55.8
Harrison township	12 145	.6	12 074	74.1	11 097	42.1	19	–	107	35.5	3 433	56.8	2 794	55.7	472	61.4
Harrison city	7 518	.4	7 489	73.5	6 818	44.0	5	–	44	15.9	2 029	60.5	1 620	61.2	311	59.8
Lincoln Heights city	4 805	–	4 805	71.8	4 371	34.4	–	–	17	29.4	1 188	52.5	498	42.0	592	62.2
Lockland village	4 357	1.2	4 304	73.0	3 969	42.8	29	37.9	75	22.7	1 130	49.4	730	44.1	321	59.5
Loveland city (pt.)	8 263	1.4	8 150	68.5	7 496	47.2	53	18.9	170	40.0	2 348	56.0	1 931	53.0	324	68.2
Madeira city	9 141	2.0	8 958	70.1	8 348	36.4	73	34.2	244	26.2	2 582	44.6	2 246	42.8	269	61.3
Mariemont village	3 118	1.2	3 082	59.9	2 922	47.6	6	–	68	13.2	887	41.0	767	39.1	116	55.2
Miami township	11 552	.8	11 461	79.5	10 576	38.8	39	51.3	180	35.6	3 186	54.5	2 656	54.5	405	55.1
Addyston village	1 189	.5	1 183	81.7	1 075	41.4	–	–	6	–	308	61.7	205	63.9	85	60.0
Cleves village (pt.)	2 208	.1	2 206	75.1	2 051	36.3	19	42.1	19	10.5	600	55.7	468	56.8	99	51.5
Grandview CDP	1 258	1.5	1 239	79.3	1 100	33.6	–	–	64	75.0	354	55.9	291	56.7	44	52.3
North Bend village	550	–	550	74.5	491	44.2	3	100.0	9	–	152	56.6	104	51.0	33	66.7
Milford city (pt.)	6	–	6	–	6	–	–	–	–	–	–	–	–	–	–	–
Montgomery city	9 753	5.8	9 188	59.8	9 193	38.8	110	48.2	451	22.6	2 898	46.1	2 645	46.1	207	52.2
Mount Healthy city	7 580	1.1	7 498	78.7	6 917	44.8	23	43.5	128	18.8	2 051	48.7	1 484	45.2	492	57.1
Newtown village	1 589	.6	1 579	72.8	1 469	33.5	8	75.0	27	18.5	451	45.7	351	46.4	70	45.7
North College Hill city	11 002	2.7	10 700	78.5	10 201	40.9	26	34.6	306	34.6	2 877	45.6	2 311	44.3	453	52.8
Norwood city	23 674	1.2	23 401	67.8	21 895	46.4	184	33.7	651	34.4	6 342	49.3	4 505	46.4	1 515	57.5
Reading city	12 038	1.0	11 917	74.1	11 176	39.1	57	47.4	234	32.5	3 211	44.5	2 613	43.5	496	48.0
St. Bernard city	5 344	1.2	5 280	80.0	4 991	34.5	–	–	106	29.2	1 378	45.2	1 059	44.2	256	48.0
Sharonville city (pt.)	11 312	3.3	10 940	66.7	10 616	52.6	55	–	327	21.4	3 081	43.1	2 607	41.5	357	51.5
Silverton city	5 859	1.9	5 748	73.1	5 507	35.0	54	–	140	32.1	1 439	41.5	1 108	37.7	319	55.2
Springdale city	10 621	2.6	10 342	61.0	9 990	49.1	94	45.7	424	52.8	2 980	45.0	2 353	43.9	455	48.6
Springfield township	38 509	3.3	37 236	70.5	35 748	34.3	380	35.0	1 346	39.3	10 681	46.7	8 657	45.8	1 627	51.8
Fairfield city (pt.)	–	–	–	–	–	–	–	–	–	–	–	–	–	–	–	–
Finneytown CDP	13 096	4.3	12 532	68.0	12 245	34.4	124	34.7	516	39.1	3 815	41.1	3 153	41.4	522	44.3
Pleasant Run Farm CDP	4 545	4.6	4 335	62.0	4 084	44.5	53	62.3	170	50.6	1 199	69.8	1 016	69.3	128	68.0
Sycamore township	20 074	4.6	19 144	66.8	18 771	42.6	246	31.3	912	24.1	5 808	39.4	4 927	38.0	692	48.3
Dillonvale CDP	4 051	1.3	4 000	72.0	3 802	25.4	17	41.2	85	22.4	1 261	32.7	1 041	33.5	181	23.2
Kenwood CDP	7 469	5.9	7 032	63.1	7 081	41.4	84	41.7	356	29.5	2 124	33.7	1 874	32.5	179	40.2
Symmes township	11 769	5.3	11 149	57.0	10 880	60.9	108	29.6	555	21.4	3 161	59.1	2 873	58.9	231	68.4
Loveland Park CDP (pt.)	244	2.5	238	60.1	229	42.8	–	–	18	–	78	57.7	67	50.7	11	100.0
Terrace Park village	2 133	1.2	2 107	61.5	1 932	37.2	16	–	51	17.6	644	50.5	586	48.6	49	73.5
The Village of Indian Hill city	5 383	5.2	5 102	66.3	5 122	33.8	93	8.6	315	13.0	1 642	41.5	1 511	40.0	72	47.2
Whitewater township	5 182	.5	5 154	71.6	4 747	43.8	13	–	88	50.0	1 449	51.8	1 171	49.4	195	65.6
Cleves village (pt.)	–	–	–	–	–	–	–	–	–	–	–	–	–	–	–	–
Woodlawn village	2 674	1.2	2 641	69.4	2 509	35.4	40	25.0	63	19.0	690	37.4	460	38.7	180	37.2
Wyoming city	8 128	3.0	7 881	60.9	7 568	39.2	53	22.6	246	29.3	2 454	43.2	2 175	43.9	215	42.8

TIPSII [UPF] GPH539 CENSUS90 72583600 05/13/92 1:03 PM MACHINE: C DATA:CENSUS90S*PH5TIPSDA39. 04/29/92 09:58:32 TAPE: NONE FRAME: 15
TSF:CENSUS90*92. 04/29/92 14:11:16 UTF:CENSUS90*93. 04/29/92 14:11:16 META:CENSUS90S*PH5TABLES39. 04/29/92 14:40:02

Table 1. Selected Social Characteristics: 1990—Con.

[Data based on sample and subject to sampling variability, see text. For definitions of terms and meanings of symbols, see text]

State County County Subdivision Place	All persons				Persons 5 years and over		Persons who speak a language other than English at home				Family households					
			Native				Persons 5 to 17 years		Persons 18 years and over				Married-couple family		Female householder, no husband present	
	Total	Percent foreign born	Total	Percent born in State of residence	Total	Percent living in different house in 1985	Total	Percent who do not speak English "very well"	Total	Percent who do not speak English "very well"	Total	Percent with own children under 18 years	Total	Percent with own children under 18 years	Total	Percent with own children under 18 years
Hancock County	65 536	1.3	64 679	83.2	60 685	43.6	432	34.3	1 944	32.3	18 170	50.2	15 801	48.3	1 857	65.7
Allen township	1 967	.4	1 959	87.7	1 841	32.8	12	8.3	14	35.7	534	52.2	469	50.1	38	81.6
Van Buren village	344	–	344	84.0	326	37.7	12	8.3	12	25.0	96	45.8	82	42.7	9	44.4
Amanda township	972	–	972	89.8	872	34.7	–	–	2	50.0	294	54.8	266	53.0	18	55.6
Vanlue village	374	–	374	85.6	336	27.1	–	–	2	50.0	113	49.6	103	44.7	8	100.0
Biglick township	945	.8	937	93.6	862	35.6	8	–	5	100.0	265	59.2	251	57.0	6	100.0
Blanchard township	1 134	.2	1 132	90.4	1 042	31.7	3	66.7	49	14.3	300	54.7	285	54.4	13	53.8
Benton Ridge village	352	.6	350	91.7	318	26.7	3	66.7	8	50.0	94	64.9	87	62.1	5	100.0
Cass township	1 093	–	1 093	86.4	1 004	31.4	9	100.0	50	34.0	282	69.9	256	72.3	11	54.5
Delaware township	1 181	.8	1 172	88.8	1 110	29.5	7	14.3	13	–	362	45.0	319	42.3	33	57.6
Mount Blanchard village	490	.4	488	90.8	459	30.9	1	100.0	3	–	144	52.1	130	47.7	11	100.0
Eagle township	1 139	–	1 139	92.2	1 070	26.6	23	–	14	–	310	53.5	270	49.3	17	58.8
Arlington village (pt.)	–	–	–	–	–	–	–	–	–	–	–	–	–	–	–	–
Findlay city	35 675	2.0	34 976	79.2	32 978	50.0	276	29.3	1 367	36.5	9 709	49.5	8 144	46.7	1 276	67.5
Jackson township	977	–	977	90.4	905	39.9	–	–	10	40.0	285	56.5	259	57.5	10	60.0
Arlington village (pt.)	15	–	15	100.0	15	–	–	–	–	–	5	60.0	5	60.0	–	–
Liberty township	4 866	1.5	4 795	82.0	4 511	52.6	19	68.4	172	20.3	1 321	53.8	1 205	54.6	108	49.1
Madison township	2 057	.3	2 051	94.6	1 912	30.1	2	100.0	31	35.5	535	55.1	482	55.0	47	63.8
Arlington village (pt.)	1 252	.5	1 246	94.9	1 171	34.6	2	100.0	22	50.0	328	56.4	285	56.8	40	57.5
Marion township	2 185	–	2 185	82.3	2 085	34.8	18	50.0	46	39.1	682	37.7	656	35.2	14	100.0
Orange township	1 243	–	1 243	88.1	1 188	34.3	10	–	–	–	352	49.4	311	46.9	32	59.4
Bluffton village (pt.)	189	–	189	65.6	184	47.8	–	–	–	–	57	45.6	43	46.5	14	42.9
Pleasant township	2 302	1.1	2 277	89.6	2 093	37.5	10	40.0	45	6.7	658	50.6	583	48.4	65	67.7
McComb village	1 543	.6	1 534	89.1	1 406	37.6	8	37.5	35	5.7	432	52.5	357	49.3	65	67.7
Portage township	535	–	535	85.6	491	24.2	–	–	8	–	155	67.7	143	65.0	–	–
Union township	1 727	–	1 727	89.3	1 563	33.0	11	100.0	6	50.0	505	49.7	458	51.3	34	38.2
Mount Cory village	242	–	242	94.2	225	24.0	1	100.0	3	–	66	69.7	61	70.5	4	50.0
Rawson village	463	–	463	87.0	422	37.4	1	100.0	3	100.0	133	45.9	113	49.6	15	20.0
Van Buren township	926	–	926	93.1	847	34.4	–	–	4	–	261	56.7	234	52.1	23	100.0
Jenera village	307	–	307	92.2	282	28.7	–	–	4	–	91	56.0	74	47.3	13	100.0
Washington township	4 612	.6	4 583	88.2	4 311	30.8	24	62.5	108	18.5	1 360	44.3	1 210	42.8	112	60.7
Arcadia village	549	.4	547	92.5	516	35.9	–	–	11	–	155	51.6	141	50.4	10	70.0
Fostoria city (pt.)	3 088	.7	3 066	86.7	2 876	33.3	7	–	82	24.4	898	45.4	775	43.0	96	63.5
Hardin County	31 111	.7	30 904	85.2	29 033	39.2	296	67.9	664	31.9	8 199	51.1	7 021	49.5	905	60.7
Blanchard township	1 463	.7	1 453	89.4	1 398	27.8	2	–	10	20.0	410	44.9	365	47.1	23	34.8
Dunkirk village	862	1.2	852	87.9	812	36.8	2	–	10	20.0	238	47.1	211	48.3	18	44.4
Buck township	2 793	.9	2 768	84.8	2 523	34.3	28	21.4	108	23.1	757	56.5	628	54.9	102	59.8
Kenton city (pt.)	1 729	1.4	1 704	81.4	1 570	34.2	6	100.0	46	39.1	456	60.1	377	58.6	57	54.4
Cessna township	522	–	522	87.7	467	45.6	–	–	–	–	148	54.7	135	60.0	13	–
Dudley township	1 055	–	1 055	87.2	941	26.8	179	86.0	155	54.8	303	46.9	252	40.9	32	62.5
Goshen township	529	.9	524	89.9	494	38.5	–	–	5	–	150	52.0	145	53.8	–	–
Hale township	1 392	.3	1 388	90.5	1 314	24.8	7	71.4	21	19.0	407	55.5	373	56.0	25	52.0
Mount Victory village	541	.4	539	87.6	516	32.4	2	100.0	5	–	150	48.7	129	49.6	14	35.7
Ridgeway village (pt.)	261	.8	259	94.6	244	25.4	2	–	4	100.0	72	55.6	64	57.8	6	50.0
Jackson township	2 182	.1	2 180	90.9	2 038	32.6	3	–	22	54.5	608	50.3	517	47.8	70	65.7
Forest village	1 639	.1	1 637	90.7	1 529	35.4	3	–	22	54.5	456	53.1	374	50.0	62	67.7
Patterson village	107	–	107	89.7	101	26.7	–	–	–	–	30	36.7	22	31.8	8	50.0
Liberty township	6 865	1.3	6 776	79.3	6 508	56.5	22	31.8	188	22.9	1 384	52.3	1 228	50.3	131	73.3
Ada village	5 413	1.4	5 338	77.5	5 151	64.3	15	–	188	22.9	948	55.4	812	51.6	118	81.4
Lynn township	714	–	714	87.3	662	31.1	12	41.7	–	–	197	54.3	182	50.5	15	100.0
McDonald township	795	–	795	87.0	766	31.6	–	–	14	–	250	55.2	228	53.9	22	68.2
Marion township	2 439	–	2 439	80.4	2 274	34.3	17	58.8	32	28.1	702	47.3	576	47.6	108	46.3
Alger village	884	–	884	82.7	825	38.4	10	30.0	8	25.0	251	49.8	201	48.8	47	51.1
McGuffey village	529	–	529	74.7	490	33.1	–	–	7	57.1	158	41.8	115	39.1	33	57.6
Pleasant township	8 528	.8	8 456	86.8	7 936	40.8	26	53.8	76	25.0	2 354	50.6	1 928	47.2	325	67.1
Kenton city (pt.)	6 627	.9	6 567	87.3	6 146	42.7	26	53.8	70	27.1	1 800	52.4	1 474	48.0	248	75.4
Roundhead township	679	–	679	86.6	635	26.6	–	–	20	–	199	42.7	172	41.3	13	–
Taylor Creek township	467	–	467	90.4	428	25.7	–	–	4	100.0	140	56.4	109	59.6	19	36.8
Washington township	688	–	688	88.5	649	11.7	–	–	9	100.0	190	46.8	183	48.6	7	–
Harrison County	16 085	.6	15 993	76.4	15 141	30.2	127	40.9	388	28.1	4 613	45.5	3 874	44.9	565	51.2
Archer township	318	–	318	78.0	311	25.7	–	–	1	–	99	53.5	95	55.8	4	–
Athens township	529	–	529	52.2	497	35.0	–	–	12	–	164	39.6	131	41.2	18	11.1
New Athens village	377	–	377	49.6	355	32.4	–	–	10	–	116	39.7	94	44.7	16	12.5
Cadiz township	3 855	.8	3 825	71.0	3 631	35.7	29	27.6	123	25.2	1 077	42.3	824	40.0	207	54.1
Cadiz village	3 439	.9	3 409	71.1	3 237	35.9	29	27.6	105	18.1	969	41.9	723	38.7	200	56.0
Franklin township	586	2.4	572	80.2	568	26.1	–	–	21	–	172	39.0	157	41.4	13	15.4
Deersville village	80	–	80	76.3	73	24.7	–	–	–	–	22	59.1	20	55.0	2	100.0
Freeport township	972	.8	964	83.3	930	28.0	5	–	13	61.5	283	47.7	231	47.6	29	58.6
Freeport village	474	–	474	82.3	444	35.8	5	–	3	–	128	53.1	105	47.6	15	66.7
German township	761	–	761	70.2	745	37.9	23	100.0	25	80.0	225	50.2	195	50.3	15	–
Green township	1 546	.5	1 538	79.2	1 453	33.0	3	100.0	24	8.3	472	43.6	421	40.9	42	69.0
Hopedale village	679	1.2	671	81.2	631	32.5	–	–	17	11.8	197	43.1	168	36.9	24	83.3

TIPSII [UPF] GPH539 CENSUS90 72583600 05/13/92 1:03 PM MACHINE: C DATA:CENSUS90S*PH5TIPSDA39. 04/29/92 09:58:32 TAPE: NONE FRAME: 16
TSF:CENSUS90*92. 04/29/92 14:11:16 UTF:CENSUS90*93. 04/29/92 14:11:16 META:CENSUS90S*PH5TABLES39. 04/29/92 14:40:02

Table 1. Selected Social Characteristics: 1990—Con.

[Data based on sample and subject to sampling variability, see text. For definitions of terms and meanings of symbols, see text]

State County County Subdivision Place	All persons				Persons 5 years and over		Persons who speak a language other than English at home				Family households					
			Native				Persons 5 to 17 years		Persons 18 years and over				Married-couple family		Female householder, no husband present	
	Total	Percent foreign born	Total	Percent born in State of residence	Total	Percent living in different house in 1985	Total	Percent who do not speak English "very well"	Total	Percent who do not speak English "very well"	Total	Percent with own children under 18 years	Total	Percent with own children under 18 years	Total	Percent with own children under 18 years
Harrison County—Con.																
Monroe township	1 196	.3	1 193	86.8	1 149	36.3	14	–	14	64.3	354	36.2	306	35.6	34	50.0
Bowerston village	386	.8	383	88.8	361	39.6	4	–	5	–	120	48.3	95	50.5	16	50.0
Moorefield township	371	–	371	73.9	339	10.3	6	100.0	–	–	98	51.0	83	48.2	10	50.0
North township	1 780	–	1 780	86.0	1 689	27.2	18	66.7	44	18.2	510	43.7	407	46.4	75	40.0
Scio village	813	–	813	82.4	780	27.8	8	100.0	13	38.5	222	47.7	170	48.8	37	56.8
Nottingham township	287	2.1	281	69.0	252	21.0	–	–	7	–	82	72.0	77	70.1	–	–
Rumley township	1 622	–	1 622	82.2	1 467	26.6	4	–	35	14.3	444	51.4	391	48.6	49	73.5
Jewett village	784	–	784	78.4	728	34.5	2	–	13	38.5	227	50.2	197	47.2	26	73.1
Short Creek township	1 204	.7	1 195	63.8	1 134	22.4	19	–	40	17.5	343	46.6	297	48.1	39	38.5
Adena village (pt.)	143	–	143	75.5	135	14.8	3	–	2	–	43	37.2	38	36.8	5	40.0
Harrisville village	319	.9	316	57.3	289	29.4	–	–	4	–	82	51.2	64	56.3	14	28.6
Stock township	426	–	426	80.8	391	26.3	6	–	–	–	108	59.3	107	58.9	1	100.0
Washington township	632	2.2	618	79.9	585	23.6	–	–	29	65.5	182	51.6	152	46.1	29	79.3
Henry County	29 108	1.0	28 821	87.1	26 898	33.7	347	28.0	1 526	28.6	7 916	50.9	7 056	50.0	646	61.5
Bartlow township	2 542	1.8	2 497	90.7	2 353	34.1	28	46.4	161	38.5	694	47.4	607	46.5	57	59.6
Deshler village	1 831	1.7	1 800	88.4	1 700	38.3	28	46.4	98	49.0	504	46.2	424	45.5	50	54.0
Damascus township	1 699	1.2	1 678	85.8	1 588	33.6	19	15.8	32	34.4	494	46.2	434	42.6	38	78.9
McClure village	807	2.6	786	87.5	747	31.7	7	42.9	26	42.3	219	49.3	188	46.8	23	65.2
Flatrock township	1 352	.7	1 343	90.8	1 261	30.2	2	–	26	34.6	374	46.0	343	46.6	22	45.5
Florida village	314	.6	312	88.8	289	34.6	–	–	4	–	92	54.3	77	51.9	13	61.5
Holgate village (pt.)	33	–	33	100.0	33	51.5	–	–	–	–	2	–	2	–	–	–
Freedom township	941	1.2	930	92.7	903	13.5	6	100.0	98	35.7	230	65.2	228	65.8	2	–
Harrison township	1 321	2.0	1 294	82.8	1 220	43.5	–	–	40	27.5	357	49.9	332	48.2	7	100.0
Napoleon city (pt.)	251	–	251	86.1	227	63.4	–	–	–	–	70	48.6	70	48.6	–	–
Liberty township	2 482	.9	2 460	84.7	2 266	34.0	10	20.0	138	17.4	657	50.8	577	51.6	56	46.4
Liberty Center village (pt.)	956	.2	954	87.6	898	27.6	10	20.0	29	37.9	260	49.2	231	49.4	21	52.4
Napoleon city (pt.)	361	5.5	341	66.9	335	71.9	–	–	70	–	74	40.5	63	47.6	5	–
Marion township	1 429	.5	1 422	94.0	1 324	25.8	14	–	123	35.8	386	50.0	339	51.3	31	22.6
Hamler village	642	.8	637	91.7	583	34.1	14	–	89	25.8	171	50.3	138	48.6	17	41.2
Monroe township	1 307	–	1 307	91.2	1 197	20.3	14	–	114	11.4	379	47.8	344	49.7	28	35.7
Malinta village	339	–	339	83.5	319	23.8	–	–	20	–	94	50.0	74	50.0	13	76.9
Napoleon township	9 957	.9	9 867	83.1	9 155	41.0	137	20.4	481	22.0	2 710	53.6	2 398	51.9	260	71.2
Napoleon city (pt.)	8 272	.6	8 220	81.4	7 619	43.3	130	21.5	372	21.5	2 241	54.0	1 935	51.8	254	72.8
Pleasant township	2 423	2.1	2 371	89.5	2 253	25.1	84	35.7	198	27.8	626	51.8	557	52.4	54	48.1
Holgate village (pt.)	1 271	4.1	1 219	83.8	1 193	30.3	61	21.3	169	29.0	319	53.6	270	54.4	42	50.0
New Bavaria village	78	–	78	100.0	71	38.0	–	–	6	–	20	40.0	18	33.3	2	100.0
Richfield township	772	–	772	94.3	688	25.7	25	28.0	68	51.5	197	57.9	197	57.9	–	–
Ridgeville township	1 077	–	1 077	88.8	979	28.3	8	100.0	47	66.0	335	42.7	296	38.2	31	71.0
Washington township	1 806	.2	1 803	91.2	1 711	33.3	–	–	–	–	477	48.2	404	45.5	60	66.7
Liberty Center village (pt.)	118	–	118	81.4	103	36.9	–	–	–	–	31	61.3	29	58.6	2	100.0
Highland County	35 728	.5	35 533	85.3	33 124	43.5	151	38.4	452	28.5	10 044	47.7	8 605	46.9	1 124	54.5
Brush Creek township	1 120	–	1 120	79.8	1 039	42.0	–	–	8	–	350	43.7	293	43.0	40	50.0
Sinking Spring village	206	–	206	90.3	191	45.5	–	–	–	–	48	58.3	39	66.7	5	–
Clay township	1 194	–	1 194	81.2	1 105	47.1	16	100.0	11	54.5	323	55.4	279	57.3	20	65.0
Concord township	1 159	.5	1 153	81.9	1 078	31.9	–	–	26	23.1	312	52.6	294	53.4	18	38.9
Dodson township	2 208	–	2 207	83.8	2 050	36.4	19	26.3	25	32.0	618	51.1	529	51.8	67	55.2
Lynchburg village	1 193	.1	1 192	87.2	1 093	44.2	5	100.0	25	32.0	328	48.2	280	47.5	38	52.6
Fairfield township	2 646	.6	2 631	88.0	2 459	43.7	13	84.6	35	20.0	759	49.0	668	47.8	54	53.7
Highland village	247	–	247	92.7	226	45.6	–	–	–	–	60	53.3	43	48.8	5	100.0
Leesburg village	1 091	.8	1 082	87.0	1 000	43.0	3	100.0	24	29.2	321	47.7	277	45.5	35	51.4
Hamer township	768	–	768	89.7	711	27.1	5	100.0	12	50.0	219	53.0	193	56.0	12	–
Jackson township	628	–	628	90.8	583	33.8	5	100.0	5	–	192	49.0	192	49.0	–	–
Liberty township	9 184	1.1	9 086	82.5	8 503	49.7	36	27.8	147	36.7	2 479	45.9	2 045	43.1	347	62.0
Hillsboro city	6 235	1.2	6 161	81.6	5 784	52.3	17	58.8	105	37.1	1 640	48.2	1 255	44.2	303	64.0
Madison township	7 008	.3	6 986	90.3	6 453	46.6	35	–	44	25.0	1 853	48.7	1 461	48.5	337	49.0
Greenfield city	5 172	.3	5 155	88.4	4 754	49.1	29	–	39	28.2	1 320	50.9	1 006	50.1	280	54.3
Marshall township	857	–	857	82.8	806	40.3	–	–	22	–	281	32.4	254	31.9	13	76.9
New Market township	1 492	–	1 492	81.8	1 418	33.8	–	–	13	53.8	467	41.1	424	37.7	43	74.4
Paint township	2 881	.4	2 869	82.4	2 715	45.7	13	–	65	27.7	864	40.3	787	40.9	66	39.4
Penn township	798	.5	794	93.6	750	34.5	–	–	10	60.0	252	46.8	217	43.3	16	68.8
Salem township	591	1.4	583	89.0	530	24.7	–	–	–	–	167	56.9	162	58.6	5	–
Union township	1 147	.5	1 141	85.3	1 027	45.9	3	–	7	–	322	57.8	286	55.9	36	72.2
Washington township	645	–	645	86.2	596	43.5	–	–	–	–	185	58.9	169	55.0	10	100.0
White Oak township	1 402	1.6	1 379	86.0	1 301	38.5	6	100.0	22	–	401	53.1	352	57.1	40	30.0
Mowrystown village	462	–	462	85.1	436	38.8	6	100.0	6	–	138	55.8	117	61.5	17	29.4
Hocking County	25 533	.5	25 415	87.0	23 745	38.3	107	43.9	386	22.8	7 144	49.8	6 003	48.4	855	59.8
Benton township	728	1.1	720	89.7	677	23.8	13	–	19	–	218	58.3	199	56.8	19	73.7
Falls township	10 915	.5	10 862	87.5	10 123	39.9	48	58.3	179	25.1	3 045	49.4	2 410	47.1	489	62.0
Logan city (pt.)	6 586	.7	6 540	87.9	6 128	40.9	13	–	156	26.9	1 782	48.5	1 355	46.2	352	64.2
Good Hope township	1 283	–	1 283	81.8	1 158	41.0	–	–	–	–	358	41.6	338	39.9	20	70.0

TIPSII [UPF] GPH539 CENSUS90 72583600 05/13/92 1:03 PM MACHINE: C DATA:CENSUS90S*PH5TIPSDA39. 04/29/92 09:58:32 TAPE: NONE FRAME: 17
TSF:CENSUS90*92. 04/29/92 14:11:16 UTF:CENSUS90*93. 04/29/92 14:11:16 META:CENSUS90S*PH5TABLES39. 04/29/92 14:40:02

Table 1. Selected Social Characteristics: 1990—Con.

[Data based on sample and subject to sampling variability, see text. For definitions of terms and meanings of symbols, see text]

State County County Subdivision Place	All persons				Persons 5 years and over		Persons who speak a language other than English at home				Family households					
			Native				Persons 5 to 17 years		Persons 18 years and over				Married-couple family		Female householder, no husband present	
	Total	Percent foreign born	Total	Percent born in State of residence	Total	Percent living in different house in 1985	Total	Percent who do not speak English "very well"	Total	Percent who do not speak English "very well"	Total	Percent with own children under 18 years	Total	Percent with own children under 18 years	Total	Percent with own children under 18 years
Hocking County—Con.																
Green township	2 270	.4	2 262	89.4	2 070	38.8	18	–	13	–	643	54.1	532	53.2	70	72.9
Logan city (pt.)	139	–	139	91.4	139	40.3	–	–	–	–	50	30.0	50	30.0	–	–
Laurel township	962	.5	957	86.0	873	39.5	–	–	25	–	277	54.5	270	53.3	2	100.0
Marion township	1 914	–	1 914	80.6	1 810	35.9	7	100.0	–	–	550	43.6	487	45.4	31	41.9
Perry township	2 172	–	2 172	88.7	2 033	42.6	12	100.0	43	46.5	592	53.9	496	55.6	78	43.6
Laurelville village	603	–	603	91.2	570	51.4	–	–	–	–	167	53.9	139	52.5	18	72.2
Salt Creek township	1 223	.6	1 216	92.7	1 159	28.6	9	–	14	–	348	49.1	304	45.7	27	55.6
Starr township	1 260	1.7	1 239	87.8	1 187	30.2	–	–	21	57.1	378	47.6	319	42.0	44	70.5
Ward township	1 769	.9	1 753	84.8	1 700	43.2	–	–	52	21.2	463	45.8	406	45.6	52	44.2
Murray City village	501	.6	498	95.6	465	40.0	–	–	2	100.0	160	43.8	131	39.7	29	62.1
Washington township	1 037	–	1 037	86.9	955	33.8	–	–	20	–	272	58.5	242	58.3	23	47.8
Holmes County	32 849	.5	32 682	92.1	29 309	31.3	4 331	69.5	8 275	50.2	7 915	56.3	7 165	57.3	588	47.1
Berlin township	3 457	.4	3 443	94.4	3 036	28.0	683	58.7	1 341	52.2	823	62.8	766	66.1	38	15.8
Clark township	3 085	–	3 085	96.9	2 663	26.6	734	76.8	1 449	61.4	624	62.8	586	65.4	38	23.7
Baltic village (pt.)	134	–	134	76.9	134	94.8	–	–	32	–	2	–	–	–	2	–
Hardy township	5 186	1.1	5 128	86.6	4 762	49.8	62	85.5	308	31.8	1 312	52.1	1 059	49.5	209	64.1
Millersburg village	3 051	.5	3 035	86.1	2 814	52.9	–	–	98	19.4	790	48.6	598	43.8	155	66.5
Killbuck township	1 872	.9	1 856	86.9	1 740	37.1	5	–	40	17.5	556	46.4	475	44.4	59	52.5
Killbuck village	802	1.5	790	89.7	738	42.1	–	–	11	63.6	251	42.2	207	44.9	38	34.2
Knox township	989	1.0	979	78.7	958	21.8	–	–	37	51.4	260	48.1	235	47.7	23	56.5
Nashville village (pt.)	87	–	87	74.7	87	27.6	–	–	–	–	26	34.6	22	31.8	2	100.0
Mechanic township	1 907	–	1 907	91.2	1 658	21.8	234	77.4	465	51.6	517	52.4	493	52.1	10	–
Monroe township	989	1.4	975	81.1	916	36.8	16	62.5	9	–	273	58.2	247	59.5	18	66.7
Paint township	2 825	.2	2 819	95.8	2 446	25.9	677	64.3	1 232	47.3	625	59.5	615	60.5	10	–
Prairie township	2 423	.5	2 412	93.6	2 168	27.8	319	78.4	606	52.8	565	62.7	506	63.4	45	73.3
Holmesville village	446	–	446	89.5	423	45.6	–	–	13	61.5	116	56.0	86	64.0	22	45.5
Richland township	897	.6	892	94.6	841	32.7	–	–	19	68.4	247	44.1	214	47.2	18	33.3
Glenmont village	213	2.3	208	92.8	197	37.1	–	–	8	50.0	63	39.7	55	41.8	8	25.0
Ripley township	1 763	–	1 763	90.4	1 578	32.3	217	77.0	243	38.3	470	50.4	411	49.6	53	50.9
Salt Creek township	2 930	–	2 930	97.1	2 517	23.0	764	76.0	1 219	51.9	572	65.9	532	70.1	35	11.4
Walnut Creek township	3 044	.8	3 019	96.0	2 715	25.6	578	59.9	1 269	43.0	643	58.6	607	61.3	26	–
Washington township	1 482	.5	1 474	92.8	1 311	30.3	42	57.1	38	39.5	428	52.6	419	52.5	6	33.3
Loudonville village (pt.)	97	–	97	93.8	91	39.6	18	–	7	–	30	46.7	30	46.7	–	–
Nashville village (pt.)	103	–	103	85.4	98	19.4	–	–	–	–	31	64.5	24	70.8	4	–
Huron County	56 240	1.0	55 676	81.1	51 660	38.5	490	39.6	1 366	31.0	15 467	51.8	13 021	50.9	1 793	60.1
Bellevue city (pt.)	3 910	1.1	3 866	83.7	3 607	40.6	24	66.7	86	54.7	1 116	51.8	892	48.7	162	62.3
Bronson township	1 656	–	1 656	85.9	1 552	24.5	36	86.1	16	37.5	486	49.8	441	50.1	25	24.0
Clarksfield township	1 272	–	1 272	76.3	1 187	25.8	–	–	5	–	353	46.7	306	45.1	34	58.8
Fairfield township	1 204	1.6	1 185	84.6	1 080	42.1	3	–	19	21.1	352	50.3	293	51.9	39	41.0
North Fairfield village	507	2.2	496	84.1	466	34.5	3	–	11	18.2	144	46.5	130	46.2	10	70.0
Fitchville township	907	–	907	86.5	845	29.6	–	–	–	–	263	53.2	240	53.3	12	100.0
Greenfield township	1 440	1.0	1 426	81.6	1 338	32.8	7	–	32	15.6	426	53.5	382	51.6	25	72.0
Greenwich village	1 442	.5	1 435	81.5	1 324	32.1	2	100.0	29	37.9	396	50.5	336	49.7	50	54.0
Greenwich township	874	.2	872	75.7	789	37.8	24	66.7	31	–	236	41.9	201	49.3	17	–
Hartland township	885	1.7	870	76.4	826	26.9	14	–	38	60.5	240	46.7	213	48.8	7	–
Lyme township	957	–	957	84.0	907	30.7	–	–	11	–	279	47.3	259	45.9	7	100.0
New Haven township	3 027	.3	3 017	81.5	2 772	39.3	40	32.5	56	10.7	874	56.2	746	57.6	93	49.5
Plymouth village (pt.)	929	.8	922	79.4	847	42.4	7	71.4	15	6.7	268	59.0	218	56.4	41	73.2
New London township	3 453	1.0	3 419	78.5	3 182	38.4	47	23.4	84	46.4	911	53.9	763	54.5	109	50.5
New London village	2 642	1.0	2 616	79.9	2 425	43.4	39	28.2	65	36.9	695	52.9	554	52.9	102	53.9
Norwalk city	14 731	1.3	14 537	80.3	13 440	48.4	93	10.8	371	19.7	3 907	50.4	3 138	46.6	612	68.8
Norwalk township	3 276	.5	3 261	83.7	3 049	36.4	28	25.0	68	14.7	974	50.6	855	51.3	99	45.5
Milan village (pt.)	438	2.3	428	79.9	404	39.9	6	–	15	20.0	132	57.6	114	63.2	14	14.3
Norwich township	968	–	968	89.0	905	29.3	8	–	11	–	264	46.2	247	46.6	7	100.0
Peru township	852	–	852	92.1	787	23.3	–	–	12	–	262	48.9	233	51.9	21	33.3
Richmond township	1 191	2.9	1 157	74.2	1 087	31.2	19	100.0	43	44.2	354	44.6	329	45.6	13	61.5
Ridgefield township	2 516	.3	2 508	91.4	2 277	27.6	22	59.1	30	–	681	52.0	581	53.7	84	45.2
Monroeville village	1 378	.4	1 373	90.5	1 238	35.9	13	30.8	18	–	356	59.6	304	60.9	47	53.2
Ripley township	830	–	830	80.5	761	14.1	–	–	19	36.8	245	46.1	216	46.3	25	52.0
Sherman township	550	–	550	91.6	517	25.1	–	–	21	66.7	127	59.1	115	54.8	12	100.0
Townsend township	1 554	.6	1 544	79.6	1 472	26.4	15	46.7	45	28.9	459	51.4	413	49.2	13	61.5
Wakeman township	2 535	.5	2 523	80.6	2 335	36.1	55	58.2	57	12.3	667	61.2	577	62.2	56	60.7
Wakeman village	948	.6	942	84.3	875	33.8	16	37.5	26	7.7	258	54.7	215	58.1	24	33.3
Willard city	6 210	2.4	6 064	74.2	5 621	45.8	53	32.1	282	49.3	1 595	56.8	1 245	55.6	271	65.3
Jackson County	30 230	.3	30 141	84.5	28 119	38.8	111	36.9	403	28.5	8 488	50.6	6 793	49.3	1 317	57.9
Bloomfield township	885	.7	879	76.7	811	36.9	–	–	75	–	211	48.8	198	48.5	13	53.8
Coal township	1 849	1.0	1 831	82.4	1 711	36.6	–	–	25	84.0	510	52.4	407	52.8	67	67.2
Coalton village	551	–	551	86.2	503	32.2	–	–	3	100.0	146	53.4	110	55.5	27	63.0
Franklin township	1 584	.5	1 576	83.9	1 502	47.3	–	–	4	–	445	49.2	408	48.8	28	71.4
Jackson city (pt.)	9	–	9	55.6	9	100.0	–	–	–	–	4	–	4	–	–	–

TIPSII [UPF] GPH539 CENSUS90 72583600 05/13/92 1:03 PM MACHINE: C DATA:CENSUS90S*PH5TIPSDA39. 04/29/92 09:58:32 TAPE: NONE FRAME: 18
TSF:CENSUS90*92. 04/29/92 14:11:16 UTF:CENSUS90*93. 04/29/92 14:11:16 META:CENSUS90S*PH5TABLES39. 04/29/92 14:40:02

Table 1. Selected Social Characteristics: 1990—Con.

[Data based on sample and subject to sampling variability, see text. For definitions of terms and meanings of symbols, see text]

State County County Subdivision Place	All persons				Persons 5 years and over		Persons who speak a language other than English at home				Family households					
			Native				Persons 5 to 17 years		Persons 18 years and over				Married-couple family		Female householder, no husband present	
	Total	Percent foreign born	Total	Percent born in State of residence	Total	Percent living in different house in 1985	Total	Percent who do not speak English "very well"	Total	Percent who do not speak English "very well"	Total	Percent with own children under 18 years	Total	Percent with own children under 18 years	Total	Percent with own children under 18 years
Jackson County—Con.																
Hamilton township	403	–	403	89.3	376	13.0	5	100.0	–	–	124	48.4	115	44.3	9	100.0
Jackson township	966	1.1	955	88.2	907	36.5	6	–	24	–	308	51.0	261	44.4	25	100.0
Jefferson township	3 015	.2	3 009	87.1	2 773	29.2	21	66.7	31	25.8	906	49.7	715	49.0	155	49.7
Oak Hill village (pt.)	1 061	.6	1 055	86.6	969	33.5	11	36.4	5	40.0	303	53.8	219	52.5	68	55.9
Liberty township	1 511	–	1 511	84.1	1 432	40.1	23	–	8	–	419	53.7	348	54.3	47	53.2
Lick township	8 534	.4	8 500	84.5	7 969	41.5	25	–	104	30.8	2 375	48.5	1 847	47.2	425	50.8
Jackson city (pt.)	6 135	.3	6 118	85.1	5 731	42.4	13	–	71	33.8	1 718	47.7	1 333	48.1	326	46.6
Madison township	2 189	–	2 189	83.1	2 051	33.1	4	–	19	–	644	51.1	512	51.4	104	61.5
Oak Hill village (pt.)	770	–	770	88.1	728	36.4	–	–	5	–	225	44.4	174	44.8	45	44.4
Milton township	1 045	–	1 045	80.1	969	32.7	5	–	29	–	326	41.4	254	40.9	68	39.7
Scioto township	1 499	–	1 499	78.4	1 394	33.7	4	100.0	12	50.0	398	51.0	365	53.2	24	37.5
Washington township	701	–	701	76.5	646	35.3	11	100.0	13	84.6	184	61.4	151	56.3	33	84.8
Wellston city	6 049	.1	6 043	88.4	5 578	44.9	7	100.0	59	62.7	1 638	54.1	1 212	50.7	319	65.8
Jefferson County	80 298	1.6	79 020	74.8	75 729	31.1	507	28.4	3 112	31.7	22 744	43.9	18 170	42.3	3 658	54.5
Brush Creek township	378	–	378	70.1	374	28.9	–	–	5	100.0	112	24.1	112	24.1	–	–
Salineville village (pt.)	–	–	–	–	–	–	–	–	–	–	–	–	–	–	–	–
Cross Creek township	9 393	1.3	9 268	74.4	8 863	28.5	73	17.8	270	43.3	2 726	45.5	2 338	44.2	293	57.7
Brentwood CDP	3 565	1.2	3 523	73.9	3 395	28.3	27	48.1	98	66.3	1 103	42.8	958	41.5	110	60.9
New Alexandria village (pt.)	223	–	223	82.5	213	33.3	2	–	–	–	61	41.0	53	39.6	8	50.0
Wintersville village (pt.)	2 954	2.0	2 896	73.4	2 794	27.9	29	–	89	42.7	808	43.7	657	42.0	106	52.8
Island Creek township	11 444	.4	11 393	79.5	10 806	31.3	18	27.8	217	38.2	3 412	44.5	2 909	43.1	414	56.5
Toronto city (pt.)	3 641	.3	3 630	84.7	3 445	34.1	18	27.8	70	30.0	1 077	45.5	921	43.6	138	55.8
Wintersville village (pt.)	1 148	.5	1 142	72.7	1 112	33.2	–	–	11	45.5	353	32.9	323	34.4	18	27.8
Knox township	5 723	.6	5 690	81.9	5 332	36.3	65	26.2	142	28.2	1 632	52.8	1 273	52.6	279	52.3
Empire village	351	–	351	79.8	335	33.7	–	–	10	20.0	104	58.7	73	53.4	21	66.7
Stratton village (pt.)	270	1.5	266	83.5	238	29.4	–	–	31	6.5	86	33.7	65	41.5	17	11.8
Toronto city (pt.)	2 485	.4	2 474	80.1	2 320	40.0	11	–	61	23.0	716	50.8	537	47.5	145	64.8
Mount Pleasant township	2 636	.7	2 617	65.2	2 504	19.3	10	–	70	25.7	784	41.8	647	43.3	114	41.2
Dillonvale village (pt.)	641	.9	635	73.4	608	21.7	–	–	25	8.0	201	36.3	147	40.1	44	29.5
Mount Pleasant village	468	–	468	60.5	443	26.4	3	–	8	37.5	129	45.0	97	47.4	28	42.9
Ross township	653	.9	647	86.9	603	19.2	8	100.0	–	–	199	52.8	185	56.8	14	–
Salem township	3 713	.4	3 697	79.4	3 509	24.9	3	–	77	28.6	1 101	47.6	994	46.3	99	58.6
Richmond village	440	–	440	85.5	422	16.8	–	–	6	–	133	39.8	112	37.5	18	44.4
Saline township	1 493	.3	1 488	77.1	1 427	23.1	33	–	29	13.8	416	51.7	321	49.2	64	65.6
Irondale village	377	.3	376	83.5	363	28.7	9	–	8	25.0	98	52.0	78	56.4	15	46.7
Stratton village (pt.)	22	–	22	90.9	22	59.1	–	–	–	–	6	100.0	4	100.0	2	100.0
Smithfield township	3 840	1.1	3 796	69.8	3 637	22.5	45	51.1	160	28.8	1 106	41.6	919	42.0	150	39.3
Adena village (pt.)	709	.8	703	68.6	674	23.1	8	50.0	29	41.4	215	42.3	174	43.7	24	45.8
Dillonvale village (pt.)	246	3.7	237	59.1	239	24.7	4	–	22	9.1	66	34.8	50	32.0	16	43.8
Smithfield village	705	1.0	698	72.9	688	20.1	8	25.0	21	14.3	193	34.2	161	29.8	18	38.9
Springfield township	2 641	1.0	2 615	86.1	2 479	24.2	15	80.0	47	34.0	777	48.1	656	48.0	84	63.1
Amsterdam village	644	1.6	634	85.0	604	35.3	3	–	25	20.0	184	41.8	136	40.4	40	55.0
Bergholz village	743	.7	738	90.0	689	27.0	3	100.0	8	75.0	214	52.8	178	51.7	28	60.7
Steubenville city	22 125	3.5	21 350	70.4	20 795	41.0	150	15.3	1 556	31.7	5 816	41.1	4 034	36.7	1 470	57.0
Steubenville township	5 344	1.4	5 269	81.1	5 099	26.2	20	70.0	215	14.0	1 544	40.0	1 186	36.2	262	57.6
Mingo Junction city	4 297	1.7	4 222	82.1	4 078	24.6	6	–	197	12.2	1 212	40.9	954	38.8	179	57.0
Warren township	4 993	1.2	4 933	65.4	4 736	23.9	37	27.0	233	33.5	1 441	39.1	1 191	38.5	199	44.7
Rayland village	485	1.4	478	70.3	465	20.9	5	40.0	23	34.8	146	34.2	124	31.5	20	55.0
Tiltonsville village	1 517	1.7	1 491	65.7	1 452	31.6	12	66.7	103	34.0	443	40.2	357	38.4	69	52.2
Yorkville village (pt.)	763	2.9	741	56.4	719	35.3	2	–	66	31.8	208	38.0	157	35.0	39	53.8
Wayne township	2 602	.9	2 578	76.9	2 436	20.9	19	100.0	46	56.5	742	49.2	633	50.4	89	51.7
Bloomingdale village	199	–	199	78.4	167	22.8	–	–	2	100.0	59	40.7	45	33.3	14	64.3
Wells township	3 320	.6	3 301	74.5	3 129	28.3	11	–	45	20.0	936	40.8	772	39.9	127	48.0
Brilliant village	1 672	.5	1 664	73.0	1 567	39.0	11	–	24	16.7	466	44.2	365	39.5	86	60.5
New Alexandria village (pt.)	37	–	37	83.8	34	38.2	–	–	–	–	13	23.1	9	33.3	2	–
Knox County	47 473	1.0	47 004	78.8	44 458	44.0	493	40.6	1 197	31.5	12 831	46.2	10 988	45.2	1 454	54.4
Berlin township	1 490	.4	1 484	81.2	1 363	51.5	–	–	18	38.9	424	51.9	393	50.1	31	74.2
Brown township	1 107	–	1 107	83.7	970	23.1	143	30.1	68	–	271	46.9	260	48.8	–	–
Butler township	533	–	533	85.9	518	35.9	16	50.0	–	–	156	39.7	150	37.3	–	–
Clay township	1 088	–	1 088	84.7	994	44.0	53	100.0	97	54.6	275	58.9	252	60.7	12	–
Martinsburg village	193	–	193	87.0	187	35.3	–	–	2	100.0	50	46.0	37	54.1	8	–
Clinton township	3 464	2.5	3 377	80.4	3 303	42.6	27	40.7	92	30.4	1 077	36.0	912	35.4	126	36.5
College township	2 453	3.9	2 357	39.0	2 389	75.7	–	–	129	3.9	284	47.9	257	48.2	15	80.0
Gambier village	2 073	4.4	1 982	34.1	2 038	79.8	–	–	125	4.0	176	51.1	165	49.7	11	72.7
Fredericktown village	2 436	–	2 436	86.6	2 277	43.1	–	–	36	52.8	711	53.6	589	52.6	105	61.9
Harrison township	621	1.9	609	74.4	570	33.7	7	100.0	48	54.2	208	38.5	201	36.3	7	100.0
Hilliar township	2 652	.5	2 640	80.5	2 439	44.3	12	50.0	30	30.0	734	56.0	629	55.2	73	61.6
Centerburg village	1 323	.2	1 321	80.5	1 218	53.7	12	50.0	23	8.7	344	53.2	286	52.1	41	73.2
Howard township	2 159	–	2 159	84.8	2 069	41.3	11	45.5	17	–	631	42.0	605	40.7	19	63.2
Jackson township	676	–	676	84.2	641	37.3	–	–	61	59.0	206	36.4	169	37.3	37	32.4
Jefferson township	448	–	448	71.4	443	44.2	16	62.5	6	–	128	26.6	117	26.5	5	60.0

TIPSII [UPF] GPH539 CENSUS90 72583600 05/13/92 1:03 PM MACHINE: C DATA:CENSUS90S*PH5TIPSDA39. 04/29/92 09:58:32 TAPE: NONE FRAME: 19
TSF:CENSUS90*92. 04/29/92 14:11:16 UTF:CENSUS90*93. 04/29/92 14:11:16 META:CENSUS90S*PH5TABLES39. 04/29/92 14:40:02

Table 1. **Selected Social Characteristics: 1990**—Con.

[Data based on sample and subject to sampling variability, see text. For definitions of terms and meanings of symbols, see text]

State County County Subdivision Place	All persons				Persons 5 years and over		Persons who speak a language other than English at home				Family households					
			Native				Persons 5 to 17 years		Persons 18 years and over				Married-couple family		Female householder, no husband present	
	Total	Percent foreign born	Total	Percent born in State of residence	Total	Percent living in different house in 1985	Total	Percent who do not speak English "very well"	Total	Percent who do not speak English "very well"	Total	Percent with own children under 18 years	Total	Percent with own children under 18 years	Total	Percent with own children under 18 years
Knox County—Con.																
Liberty township	1 163	–	1 163	84.5	1 034	43.1	8	–	21	42.9	340	48.2	309	47.2	15	66.7
Middlebury township	703	2.1	688	76.0	640	49.7	53	71.7	73	30.1	204	43.6	190	46.8	14	–
Milford township	1 169	1.3	1 154	84.0	1 087	38.6	23	34.8	41	12.2	349	47.3	310	44.8	18	100.0
Miller township	716	1.7	704	90.6	672	45.2	–	–	28	60.7	204	36.3	169	43.8	16	–
Monroe township	2 113	.4	2 105	78.1	2 023	42.2	7	–	23	78.3	530	49.6	480	48.3	44	56.8
Morgan township	646	–	646	78.8	577	31.9	–	–	5	–	184	53.8	183	53.6	–	–
Utica village (pt.)	14	–	14	100.0	14	–	–	–	–	–	7	–	7	–	–	–
Morris township	1 835	1.1	1 814	78.6	1 765	31.5	16	–	49	28.6	508	37.2	438	38.6	46	43.5
Mount Vernon city	14 560	1.1	14 400	78.0	13 609	48.9	72	–	221	34.4	3 888	46.6	3 002	43.5	753	57.5
Pike township	901	–	901	87.0	791	25.8	–	–	33	–	234	53.4	206	56.8	21	38.1
Pleasant township	1 394	.3	1 390	77.7	1 326	29.6	8	100.0	41	9.8	445	32.6	409	31.5	24	50.0
Union township	2 190	1.0	2 169	86.9	2 065	30.6	21	14.3	49	51.0	575	53.7	511	55.6	55	40.0
Danville village	1 024	.8	1 016	85.3	957	37.1	8	37.5	22	59.1	272	57.4	237	56.1	26	76.9
Gann village	156	–	156	89.7	148	33.8	–	–	–	–	44	36.4	40	40.0	4	–
Wayne township	956	–	956	87.2	893	33.3	–	–	11	36.4	265	56.2	247	53.0	18	100.0
Lake County	215 499	3.3	208 468	77.6	200 621	39.7	1 617	21.5	10 627	32.3	60 118	46.4	50 208	46.4	7 566	49.7
Concord township	12 478	1.8	12 249	74.3	11 684	43.9	78	14.1	357	21.0	3 628	47.4	3 263	47.0	247	60.3
Eastlake city	21 161	3.5	20 413	79.3	19 781	31.3	191	12.6	1 119	29.4	5 852	47.8	4 854	50.1	769	36.3
Kirtland city	5 881	5.9	5 533	80.4	5 572	34.3	55	–	496	29.8	1 670	44.2	1 508	44.5	135	43.7
Kirtland Hills village	633	7.9	583	74.1	613	45.4	8	25.0	68	–	147	36.1	134	35.1	9	22.2
Lakeline village	218	4.1	209	81.8	203	33.0	–	–	18	38.9	64	37.5	51	37.3	9	33.3
Leroy township	2 535	.9	2 511	81.4	2 354	32.2	33	–	63	30.2	714	53.9	602	55.1	86	46.5
Madison township	17 954	2.3	17 544	74.3	16 529	45.0	82	22.0	567	37.9	4 730	53.5	4 038	52.7	495	62.2
Madison village	2 477	1.0	2 451	74.7	2 268	48.2	16	18.8	41	19.5	657	52.7	570	51.9	67	58.2
North Madison CDP	8 699	2.0	8 527	71.4	7 960	46.5	43	–	214	32.2	2 309	58.4	1 977	57.1	234	71.4
Mentor city	47 358	2.7	46 060	76.5	43 813	42.9	282	18.4	1 801	30.3	13 458	50.3	11 636	50.2	1 332	53.9
Mentor-on-the-Lake city	8 271	1.7	8 134	80.1	7 530	44.0	42	–	256	22.7	2 318	55.3	1 926	54.4	301	61.1
Painesville city	15 699	2.6	15 294	76.3	14 283	48.1	116	64.7	717	29.1	3 975	53.7	2 813	51.3	982	62.1
Painesville township	16 493	2.1	16 141	76.7	15 261	42.6	98	28.6	721	26.4	4 683	49.6	3 719	48.6	751	57.1
Fairport Harbor village	2 980	2.7	2 900	75.3	2 753	45.1	15	–	332	31.6	822	46.7	588	48.6	182	42.9
Grand River village	295	1.7	290	74.1	275	36.7	–	–	3	–	80	56.3	69	56.5	8	62.5
Perry township	6 780	1.8	6 656	76.0	6 333	36.4	44	25.0	167	37.7	1 925	51.3	1 728	51.6	172	41.3
North Perry village	824	.6	819	73.3	771	31.5	6	66.7	22	18.2	233	48.5	204	48.5	24	37.5
Perry village	1 012	1.8	994	76.1	938	42.2	6	33.3	19	57.9	271	55.7	232	52.6	31	67.7
Timberlake village	825	3.5	796	87.4	776	28.2	4	–	56	32.1	241	40.7	207	44.4	34	17.6
Waite Hill village	449	4.0	431	75.6	434	29.7	–	–	23	26.1	138	28.3	130	28.5	6	33.3
Wickliffe city	14 558	4.9	13 849	80.1	13 769	24.0	142	18.3	1 045	35.6	4 165	35.5	3 366	36.1	625	33.4
Willoughby city	20 510	2.6	19 977	78.9	19 176	45.5	140	30.0	953	29.9	5 609	44.0	4 539	43.0	830	55.5
Willoughby Hills city	8 427	7.8	7 766	78.1	8 062	45.6	161	23.0	794	42.3	2 269	28.0	1 950	29.4	242	22.7
Willowick city	15 269	6.2	14 322	81.3	14 448	27.8	141	14.9	1 406	39.6	4 532	32.2	3 744	33.3	541	31.8
Lawrence County	61 834	.3	61 628	51.5	57 734	36.1	271	33.9	674	38.0	17 768	49.5	14 297	48.1	2 723	59.0
Aid township	753	–	753	73.8	719	25.6	–	–	–	–	229	52.0	190	54.7	31	48.4
Decatur township	928	–	928	88.7	841	38.5	–	–	7	100.0	242	66.1	195	70.3	47	48.9
Elizabeth township	2 488	1.1	2 461	82.4	2 338	21.1	–	–	13	53.8	686	50.0	558	49.5	108	55.6
Fayette township	9 102	.6	9 044	27.6	8 572	36.4	71	22.5	133	21.1	2 533	50.3	2 077	49.0	323	62.5
Burlington CDP	2 989	1.3	2 950	24.5	2 837	36.6	11	–	86	24.4	756	45.5	613	45.4	115	48.7
South Point village (pt.)	2 539	.2	2 533	35.5	2 357	36.8	16	50.0	26	–	761	51.9	604	49.8	125	75.2
Hamilton township	1 931	.2	1 928	82.7	1 798	34.5	11	100.0	16	–	561	46.2	469	45.8	79	44.3
Hanging Rock village	297	–	297	72.1	268	28.7	–	–	5	–	83	39.8	64	48.4	19	10.5
Ironton city (pt.)	906	–	906	85.0	878	31.0	–	–	–	–	276	43.1	243	44.4	33	33.3
Lawrence township	2 516	.3	2 508	68.9	2 308	35.0	6	100.0	22	31.8	729	49.8	665	50.4	45	42.2
Mason township	1 126	–	1 126	77.4	1 040	33.3	6	–	14	–	282	53.9	221	56.1	41	46.3
Perry township	6 658	.2	6 646	55.3	6 099	39.5	27	100.0	50	52.0	1 992	54.8	1 571	50.7	338	70.7
Coal Grove village (pt.)	4	–	4	50.0	4	–	–	–	–	–	2	–	2	–	–	–
South Point village (pt.)	1 298	–	1 298	43.2	1 210	19.8	11	100.0	–	–	402	43.5	332	44.6	53	34.0
Rome township	7 579	–	7 579	22.6	7 141	33.8	41	29.3	78	85.9	2 237	46.7	1 876	45.1	227	56.8
Athalia village	334	–	334	37.7	319	21.6	2	100.0	–	–	109	41.3	84	34.5	24	66.7
Symmes township	341	–	341	82.7	318	59.7	–	–	–	–	108	57.4	85	64.7	14	50.0
Union township	9 139	.3	9 112	22.2	8 549	36.2	30	13.3	75	50.7	2 688	49.2	2 118	48.0	481	57.4
Chesapeake village	1 073	–	1 073	26.2	1 010	39.8	11	–	9	–	306	44.8	216	43.1	76	48.7
Proctorville village	760	–	760	27.4	682	48.5	2	100.0	5	40.0	224	54.9	147	51.7	68	58.8
Upper township	17 136	.4	17 065	75.4	16 009	38.9	79	20.3	225	28.0	4 829	47.6	3 711	45.3	905	60.7
Coal Grove village (pt.)	2 256	.3	2 250	70.8	2 113	36.6	13	15.4	25	52.0	621	45.2	533	44.3	71	50.7
Ironton city (pt.)	11 845	.5	11 782	75.2	11 082	40.6	53	26.4	173	21.4	3 309	46.8	2 411	43.7	724	60.9
Washington township	283	–	283	94.3	274	6.9	–	–	–	–	89	27.0	82	29.3	7	–
Windsor township	1 854	–	1 854	43.0	1 728	35.3	–	–	41	31.7	563	49.9	479	51.6	77	44.2
Licking County	128 300	.8	127 328	78.6	119 126	43.2	856	28.4	2 184	28.7	36 024	49.1	30 280	47.5	4 473	58.4
Bennington township	902	–	902	80.9	849	25.4	–	–	12	100.0	265	37.7	226	38.9	30	23.3
Bowling Green township	1 258	3.3	1 217	82.0	1 190	44.9	8	100.0	40	–	385	48.8	330	46.1	17	100.0
Burlington township	983	–	983	80.9	950	28.8	7	100.0	11	–	303	38.9	289	36.0	14	100.0

TIPSII [UPF] GPH539 CENSUS90 72583600 05/13/92 1:03 PM MACHINE: C DATA:CENSUS90S*PH5TIPSDA39. 04/29/92 09:58:32 TAPE: NONE FRAME: 20
TSF:CENSUS90*92. 04/29/92 14:11:16 UTF:CENSUS90*93. 04/29/92 14:11:16 META:CENSUS90S*PH5TABLES39. 04/29/92 14:40:02

Table 1. Selected Social Characteristics: 1990—Con.

[Data based on sample and subject to sampling variability, see text. For definitions of terms and meanings of symbols, see text]

State County County Subdivision Place	All persons				Persons 5 years and over		Persons who speak a language other than English at home				Family households					
			Native				Persons 5 to 17 years		Persons 18 years and over				Married-couple family		Female householder, no husband present	
	Total	Percent foreign born	Total	Percent born in State of residence	Total	Percent living in different house in 1985	Total	Percent who do not speak English "very well"	Total	Percent who do not speak English "very well"	Total	Percent with own children under 18 years	Total	Percent with own children under 18 years	Total	Percent with own children under 18 years
Licking County—Con.																
Eden township	1 137	.7	1 129	83.8	1 030	35.0	40	67.5	47	29.8	307	55.4	294	53.4	6	100.0
Etna township	6 412	.9	6 352	73.3	5 996	34.1	20	30.0	76	34.2	1 903	49.2	1 689	49.1	135	53.3
Reynoldsburg city (pt.)	1 281	–	1 281	66.3	1 192	42.7	6	–	11	–	378	56.6	363	54.8	15	100.0
Fallsbury township	692	1.0	685	80.7	636	39.5	–	–	–	–	189	43.9	170	40.6	12	58.3
Franklin township	1 401	–	1 401	87.4	1 316	34.4	–	–	8	–	422	60.2	375	55.2	10	100.0
Granville township	7 856	2.3	7 679	52.0	7 444	54.9	40	–	304	19.7	1 721	46.4	1 557	44.4	120	53.3
Granville village	4 315	1.6	4 248	39.7	4 222	68.2	15	–	199	9.0	687	41.0	604	36.6	69	68.1
Granville South CDP	1 162	6.1	1 091	73.6	1 031	34.8	15	–	44	29.5	346	49.1	331	49.5	9	–
Hanover township	2 556	.2	2 552	84.5	2 391	32.9	5	–	33	21.2	754	53.8	656	50.3	72	79.2
Hanover village	778	.5	774	86.6	737	33.6	–	–	9	44.4	242	45.9	202	40.1	26	88.5
Harrison township	5 041	.9	4 998	75.0	4 693	43.1	39	51.3	71	39.4	1 452	54.1	1 348	53.3	55	56.4
Beechwood Trails CDP	1 836	1.0	1 818	70.7	1 678	52.0	14	100.0	32	–	530	58.7	500	57.6	13	46.2
Kirkersville village	563	1.8	553	83.5	521	39.7	–	–	11	81.8	147	46.9	119	42.9	19	47.4
Hartford township	1 206	1.1	1 193	85.2	1 106	32.6	–	–	37	29.7	330	56.7	307	56.4	20	65.0
Hartford village	410	–	410	84.9	379	34.6	–	–	9	44.4	112	55.4	93	53.8	16	68.8
Heath city	7 231	1.0	7 162	76.5	6 809	46.6	31	–	139	14.4	2 130	44.6	1 719	42.2	313	47.9
Hopewell township	1 091	–	1 091	86.6	1 013	25.5	–	–	–	–	362	35.9	325	32.3	34	73.5
Gratiot village (pt.)	106	–	106	94.3	95	32.6	–	–	–	–	34	44.1	24	33.3	7	100.0
Jersey township	2 404	.3	2 397	81.2	2 195	37.2	71	12.7	22	36.4	670	57.9	638	58.2	17	100.0
Liberty township	1 505	1.1	1 489	73.6	1 377	33.7	13	53.8	27	–	444	50.5	425	51.1	7	100.0
Licking township	3 927	.8	3 896	81.3	3 685	35.8	35	–	83	22.9	1 216	38.4	1 075	38.9	98	41.8
Harbor Hills CDP	1 344	.6	1 336	80.0	1 293	37.0	19	–	19	100.0	452	29.2	401	28.2	51	37.3
Lima township	4 398	.5	4 374	75.4	4 131	35.0	30	–	64	26.6	1 266	49.4	1 112	51.3	92	40.2
Reynoldsburg city (pt.)	–	–	–	–	–	–	–	–	–	–	–	–	–	–	–	–
Summit Station CDP	1 349	.8	1 338	72.3	1 250	42.6	9	–	11	100.0	375	53.3	324	52.5	39	46.2
McKean township	1 374	.4	1 368	80.0	1 268	38.4	–	–	26	34.6	423	38.3	390	38.5	15	–
Madison township	2 709	.3	2 702	84.8	2 506	38.3	25	44.0	33	60.6	775	54.6	680	56.5	94	41.5
Mary Ann township	1 900	–	1 900	86.7	1 768	33.9	–	–	20	35.0	531	52.2	476	50.2	39	66.7
Monroe township	5 135	.5	5 111	82.6	4 830	38.4	17	–	39	17.9	1 488	46.8	1 272	45.0	173	61.3
Johnstown village	3 198	.5	3 183	83.0	3 003	45.9	9	–	39	17.9	877	49.9	707	46.5	142	69.0
Newark city	44 389	.7	44 065	80.7	40 875	48.3	277	22.7	674	34.4	11 958	50.2	9 249	47.2	2 279	61.3
Newark township	2 589	.6	2 574	83.8	2 430	41.4	9	–	78	19.2	840	40.2	772	41.6	46	37.0
Newton township	3 138	.2	3 131	86.9	2 935	26.3	9	–	49	51.0	931	43.3	853	43.7	58	51.7
St. Louisville village	366	–	366	84.4	344	26.5	–	–	4	50.0	117	41.9	111	40.5	6	66.7
Pataskala village	3 046	.2	3 039	77.8	2 742	55.1	9	100.0	62	50.0	909	54.9	670	50.9	189	72.5
Perry township	1 181	–	1 181	89.0	1 116	37.0	15	53.3	18	66.7	332	56.9	283	53.0	36	72.2
St. Albans township	2 149	.9	2 130	78.8	2 021	36.5	8	–	44	36.4	625	41.1	571	42.9	21	33.3
Alexandria village	478	.4	476	84.9	447	42.7	–	–	27	59.3	137	33.6	112	37.5	12	33.3
Union township	7 730	.6	7 683	80.2	7 084	47.0	102	35.3	113	21.2	2 274	52.5	1 828	51.4	363	59.2
Buckeye Lake village	2 986	–	2 986	82.0	2 676	52.8	57	17.5	59	22.0	864	56.7	661	55.4	167	60.5
Hebron village	2 076	.3	2 069	79.7	1 905	48.4	12	25.0	21	38.1	597	51.9	457	51.9	116	57.8
Washington township	2 960	.5	2 944	83.4	2 740	40.7	46	69.6	54	11.1	819	50.8	701	52.5	108	35.2
Utica village (pt.)	2 019	–	2 019	87.4	1 866	46.8	–	–	9	–	585	45.0	474	46.8	101	30.7
Logan County	42 310	.8	41 965	86.7	39 175	43.4	286	50.0	778	27.4	11 839	49.8	10 050	47.3	1 356	66.8
Bloomfield township	409	–	409	97.1	348	19.0	–	–	–	–	123	45.5	123	45.5	–	–
Bokes Creek township	1 454	.1	1 452	91.0	1 339	43.7	2	–	11	–	378	56.3	335	55.2	25	60.0
Ridgeway village (pt.)	136	–	136	93.4	120	64.2	2	–	3	–	35	71.4	30	66.7	3	100.0
West Mansfield village (pt.)	736	.3	734	89.4	672	37.5	–	–	6	–	204	55.4	179	56.4	20	60.0
Harrison township	2 176	.5	2 166	87.8	2 047	49.7	5	–	52	–	597	47.7	468	45.5	77	62.3
Bellefontaine city (pt.)	536	.9	531	90.2	525	65.9	–	–	12	–	113	61.9	62	59.7	41	65.9
Jefferson township	2 150	–	2 150	85.8	2 007	42.4	5	–	31	29.0	652	42.5	612	40.4	33	69.7
Bellefontaine city (pt.)	32	–	32	78.1	29	100.0	–	–	–	–	12	41.7	12	41.7	–	–
Valley Hi village (pt.)	66	–	66	77.3	66	62.1	–	–	–	–	20	20.0	18	11.1	2	100.0
Zanesfield village	180	–	180	85.0	169	37.9	5	–	12	33.3	56	48.2	48	43.8	6	66.7
Lake township	12 182	1.9	11 955	84.3	11 139	46.9	72	72.2	281	45.6	3 304	54.6	2 631	49.9	568	76.1
Bellefontaine city (pt.)	11 574	2.0	11 347	84.0	10 580	47.4	65	80.0	281	45.6	3 132	54.9	2 463	50.1	564	75.9
Liberty township	3 068	.6	3 051	84.6	2 836	45.2	4	75.0	21	9.5	804	53.0	714	53.1	60	68.3
Bellefontaine city (pt.)	–	–	–	–	–	–	–	–	–	–	–	–	–	–	–	–
West Liberty village	1 613	1.1	1 596	87.5	1 496	41.2	4	75.0	15	13.3	440	50.7	382	50.0	45	57.8
McArthur township	1 727	1.5	1 701	85.9	1 604	36.0	3	–	68	10.3	552	44.2	477	42.1	59	49.2
Huntsville village	359	1.4	354	87.9	334	44.6	3	–	13	38.5	91	50.5	66	48.5	17	47.1
Miami township	2 400	.2	2 395	86.6	2 216	39.7	7	42.9	8	25.0	653	56.4	539	53.2	74	60.8
De Graff village (pt.)	1 115	.2	1 113	87.7	1 040	43.4	5	60.0	6	33.3	302	54.0	256	51.6	33	60.6
Quincy village	687	–	687	82.8	613	40.5	2	–	2	–	185	58.4	152	59.2	22	40.9
Monroe township	1 261	.2	1 259	85.2	1 163	45.8	9	–	12	16.7	329	56.8	304	58.9	18	33.3
Valley Hi village (pt.)	180	1.1	178	79.2	153	90.2	2	–	6	33.3	47	72.3	39	66.7	6	100.0
Perry township	916	.9	908	97.0	841	33.3	–	–	19	–	261	59.0	222	56.8	25	92.0
West Mansfield village (pt.)	67	3.0	65	98.5	62	30.6	–	–	6	–	24	45.8	22	50.0	2	–
Pleasant township	798	.3	796	94.1	746	27.1	–	–	6	33.3	252	40.5	223	41.3	27	37.0
De Graff village (pt.)	226	–	226	90.7	219	36.1	–	–	2	–	66	37.9	61	36.1	3	100.0
Richland township	2 189	.1	2 186	87.1	2 012	36.7	64	89.1	107	23.4	606	48.0	531	48.6	49	36.7
Belle Center village	827	.4	824	90.3	776	29.6	9	22.2	8	75.0	239	41.4	204	39.2	29	62.1

TIPSII [UPF] GPH539 CENSUS90 72583600 05/13/92 1:03 PM MACHINE: C DATA:CENSUS90S*PH5TIPSDA39. 04/29/92 09:58:32 TAPE: NONE FRAME: 21
TSF:CENSUS90*92. 04/29/92 14:11:16 UTF:CENSUS90*93. 04/29/92 14:11:16 META:CENSUS90S*PH5TABLES39. 04/29/92 14:40:02

Table 1. **Selected Social Characteristics: 1990**—Con.

[Data based on sample and subject to sampling variability, see text. For definitions of terms and meanings of symbols, see text]

State County County Subdivision Place	All persons				Persons 5 years and over		Persons who speak a language other than English at home				Family households					
			Native				Persons 5 to 17 years		Persons 18 years and over				Married-couple family		Female householder, no husband present	
	Total	Percent foreign born	Total	Percent born in State of residence	Total	Percent living in different house in 1985	Total	Percent who do not speak English "very well"	Total	Percent who do not speak English "very well"	Total	Percent with own children under 18 years	Total	Percent with own children under 18 years	Total	Percent with own children under 18 years
Logan County—Con.																
Rushcreek township	1 868	.4	1 861	90.4	1 743	29.2	36	–	52	15.4	514	50.0	454	48.7	42	59.5
Rushsylvania village	561	.2	560	87.9	498	37.3	2	–	12	16.7	163	52.1	135	51.1	22	54.5
Stokes township	5 097	.5	5 069	87.4	4 782	45.0	57	24.6	47	31.9	1 468	41.0	1 269	39.2	147	60.5
Lakeview village	1 056	.7	1 049	85.9	973	48.6	6	33.3	6	–	296	44.3	262	42.7	26	65.4
Union township	559	–	559	90.3	539	34.5	5	100.0	16	31.3	171	48.0	162	50.6	9	–
Washington township	3 409	.2	3 401	85.4	3 219	51.0	13	69.2	41	19.5	981	45.5	811	39.6	135	75.6
Russells Point village	1 504	.1	1 502	85.4	1 401	51.5	9	55.6	19	42.1	414	47.8	299	38.8	95	71.6
Zane township	647	–	647	92.7	594	47.8	4	–	6	–	194	55.7	175	55.4	8	–
Lorain County	271 126	2.4	264 746	73.9	251 078	40.0	3 774	34.2	16 573	35.3	73 315	50.5	59 107	48.8	11 073	59.1
Amherst city	10 332	3.5	9 975	76.8	9 771	32.7	90	22.2	418	31.3	2 888	46.1	2 592	45.2	211	52.1
Amherst township	7 202	1.6	7 086	77.3	6 652	41.0	50	10.0	338	30.8	2 050	51.7	1 777	50.8	214	56.1
South Amherst village (pt.)	1 221	1.6	1 201	75.9	1 127	25.9	5	100.0	52	25.0	347	47.6	323	49.5	24	20.8
Avon city	7 337	4.0	7 044	81.4	6 843	40.5	45	60.0	390	36.7	1 925	47.3	1 661	48.7	195	37.9
Avon Lake city	15 066	3.3	14 573	74.2	13 952	43.8	95	44.2	561	31.4	4 230	50.4	3 782	50.2	331	54.7
Brighton township	819	3.1	794	80.7	741	37.2	13	–	54	48.1	223	52.5	203	54.7	13	46.2
Brownhelm township	7 115	1.7	6 991	69.8	6 575	36.4	44	70.5	255	26.7	1 963	51.0	1 710	51.6	193	49.2
Vermilion city (pt.)	5 644	1.8	5 540	70.1	5 209	36.4	13	–	213	29.1	1 552	49.4	1 351	49.8	169	51.5
Camden township	1 548	–	1 548	72.7	1 427	32.7	12	–	21	–	448	44.6	408	44.9	20	35.0
Kipton village	302	–	302	73.2	272	33.8	–	–	6	–	91	42.9	77	45.5	10	20.0
Carlisle township	7 554	1.3	7 454	78.2	7 101	35.0	51	13.7	154	26.6	2 221	44.6	1 894	45.3	230	42.2
Columbia township	6 594	1.1	6 524	81.6	6 135	31.5	73	50.7	165	35.2	1 791	50.5	1 584	52.5	138	38.4
Eaton township	8 914	1.8	8 750	72.3	8 336	40.0	44	13.6	316	21.5	2 203	51.1	1 935	53.2	198	35.4
Eaton Estates CDP	1 606	1.1	1 588	65.1	1 408	41.4	6	–	34	–	441	56.9	377	61.3	39	17.9
Grafton village (pt.)	2 412	.2	2 407	71.9	2 341	47.5	–	–	93	9.7	417	54.9	351	57.5	56	41.1
Elyria city	56 746	1.6	55 860	73.5	52 037	43.7	304	37.8	1 923	28.5	15 524	51.3	11 794	47.5	3 008	63.9
Elyria township	3 699	2.5	3 607	76.5	3 466	29.7	30	46.7	246	23.2	1 096	36.5	925	33.6	113	46.0
Grafton township	3 077	2.6	2 996	77.2	2 907	37.3	29	82.8	93	29.0	793	48.8	707	51.1	57	35.1
Grafton village (pt.)	1 011	.6	1 005	76.4	929	39.3	–	–	31	–	222	41.4	192	41.1	18	72.2
Henrietta township	1 730	.6	1 719	83.4	1 626	29.7	32	18.8	36	–	501	44.3	434	46.1	45	11.1
Huntington township	1 141	–	1 141	80.6	1 069	47.6	–	–	45	13.3	314	57.6	278	60.4	30	23.3
Lagrange township	4 639	1.2	4 584	81.3	4 324	42.9	12	66.7	115	20.0	1 291	54.7	1 151	52.6	99	73.7
Lagrange village	1 190	.6	1 183	76.8	1 104	45.1	12	66.7	31	35.5	348	54.9	284	49.6	58	75.9
Lorain city	71 245	2.8	69 277	72.5	65 509	39.6	2 459	33.1	8 937	40.6	19 008	50.5	13 861	46.7	4 181	64.0
North Ridgeville city	21 564	2.5	21 016	73.9	19 972	39.2	150	40.0	678	35.4	6 017	53.6	5 159	53.6	596	50.0
Penfield township	1 308	1.2	1 292	84.4	1 203	40.2	11	–	24	37.5	360	51.9	334	54.8	13	–
Pittsfield township	1 539	4.1	1 476	88.3	1 449	22.6	4	–	43	18.6	433	59.6	375	60.3	39	48.7
Oberlin city (pt.)	–	–	–	–	–	–	–	–	–	–	–	–	–	–	–	–
Rochester township	641	–	641	79.4	587	19.6	4	–	2	–	169	50.9	152	49.3	6	33.3
Rochester village	196	–	196	69.4	185	29.2	4	–	2	–	54	55.6	44	59.1	6	33.3
Russia township	10 519	4.6	10 038	54.6	10 041	55.4	67	29.9	750	25.6	2 108	47.6	1 630	44.0	370	63.2
Oberlin city (pt.)	8 191	5.5	7 743	48.4	7 890	61.0	54	35.2	638	28.8	1 441	48.8	1 032	43.4	333	64.9
South Amherst village (pt.)	544	2.2	532	79.3	504	33.9	1	100.0	24	–	171	43.9	152	46.7	7	–
Sheffield township	3 696	.8	3 665	69.9	3 445	32.5	21	–	376	27.7	1 075	46.7	824	46.4	209	50.7
Sheffield village	1 943	3.3	1 878	78.0	1 799	33.4	30	40.0	143	30.1	560	44.1	485	45.2	57	45.6
Sheffield Lake city	9 825	2.8	9 546	74.4	9 156	34.9	58	51.7	385	27.0	2 662	54.1	2 261	55.3	309	44.3
Wellington township	5 333	1.2	5 271	84.7	4 955	35.6	46	26.1	105	40.0	1 462	55.7	1 191	51.0	198	75.8
Wellington village	4 140	1.0	4 097	84.2	3 858	35.8	34	35.3	78	43.6	1 128	57.2	908	52.3	179	80.4
Lucas County	462 361	2.7	449 792	78.0	426 312	43.5	4 325	28.9	23 078	31.4	120 552	49.5	90 999	47.0	24 151	59.8
Harbor View village	124	–	124	65.3	117	51.3	2	–	–	–	38	34.2	28	21.4	7	57.1
Harding township	593	2.9	576	85.6	553	16.6	–	–	11	–	171	42.7	159	42.1	6	100.0
Jerusalem township	3 253	1.2	3 213	87.3	3 051	25.6	32	12.5	149	22.8	877	46.5	674	50.1	131	28.2
Maumee city	15 561	1.3	15 360	81.2	14 574	38.6	103	27.2	396	26.5	4 323	48.0	3 668	47.2	540	53.0
Monclova township	4 547	1.8	4 466	79.4	4 189	48.1	58	31.0	116	33.6	1 266	47.8	1 145	46.4	91	74.7
Oregon city	18 334	2.6	17 858	83.1	17 232	37.3	116	32.8	1 041	30.2	5 093	45.2	4 236	45.1	673	45.2
Ottawa Hills village	4 543	7.5	4 202	60.5	4 282	41.1	154	29.2	329	15.5	1 323	48.7	1 250	49.0	60	41.7
Providence township	3 016	.6	2 999	89.8	2 772	37.4	27	51.9	31	19.4	827	52.2	763	51.5	44	77.3
Richfield township	1 359	.1	1 357	91.0	1 247	25.4	–	–	6	66.7	376	52.9	358	51.7	4	50.0
Berkey village	250	.8	248	81.9	217	32.3	–	–	4	50.0	67	64.2	63	65.1	–	–
Spencer township	1 734	1.8	1 703	78.7	1 610	33.5	7	–	45	13.3	442	51.6	321	58.3	98	23.5
Springfield township	20 045	1.9	19 659	76.5	18 480	51.4	164	36.0	657	26.5	5 178	54.1	4 177	51.6	752	68.4
Holland village	1 210	1.7	1 189	81.9	1 148	44.5	14	14.3	31	22.6	283	48.8	238	45.8	40	60.0
Swanton township	3 508	.7	3 483	85.4	3 241	45.6	33	60.6	69	26.1	981	54.3	857	52.9	88	73.9
Swanton village (pt.)	221	–	221	93.2	207	66.2	–	–	–	–	63	63.5	40	80.0	19	42.1
Sylvania township	39 983	3.7	38 495	71.0	37 171	49.8	452	29.2	2 002	22.5	11 196	51.4	9 865	50.9	1 084	56.8
Sylvania city	17 301	2.9	16 792	70.1	16 064	50.3	136	25.7	779	24.6	4 806	53.0	4 161	52.2	565	59.5
Toledo city	332 943	2.8	323 680	78.3	305 814	43.2	3 045	28.1	17 916	33.2	85 010	49.2	60 519	45.6	20 173	60.9
Washington township	3 803	1.2	3 757	81.4	3 579	36.3	44	13.6	107	29.9	1 085	45.2	911	48.6	151	31.1
Waterville township	9 015	1.7	8 860	77.0	8 400	46.1	88	36.4	203	32.0	2 366	53.8	2 068	54.6	249	53.8
Waterville village	4 517	2.1	4 420	72.3	4 194	49.4	67	40.3	135	31.9	1 220	56.3	1 097	56.0	120	58.3
Whitehouse village	2 540	1.6	2 499	82.1	2 372	45.7	21	23.8	56	26.8	667	55.0	549	55.7	92	58.7

TIPSII [UPF] GPH539 CENSUS90 72583600 05/13/92 1:03 PM MACHINE: C DATA:CENSUS90S*PH5TIPSDA39. 04/29/92 09:58:32 TAPE: NONE FRAME: 22
TSF:CENSUS90*92. 04/29/92 14:11:16 UTF:CENSUS90*93. 04/29/92 14:11:16 META:CENSUS90S*PH5TABLES39. 04/29/92 14:40:02

Table 1. **Selected Social Characteristics: 1990**—Con.

[Data based on sample and subject to sampling variability, see text. For definitions of terms and meanings of symbols, see text]

State County County Subdivision Place	All persons				Persons 5 years and over		Persons who speak a language other than English at home				Family households					
			Native				Persons 5 to 17 years		Persons 18 years and over				Married-couple family		Female householder, no husband present	
	Total	Percent foreign born	Total	Percent born in State of residence	Total	Percent living in different house in 1985	Total	Percent who do not speak English "very well"	Total	Percent who do not speak English "very well"	Total	Percent with own children under 18 years	Total	Percent with own children under 18 years	Total	Percent with own children under 18 years
Madison County	37 068	.8	36 780	81.8	34 555	45.0	387	37.5	1 388	28.3	9 378	49.8	8 024	48.5	1 040	60.2
Canaan township	2 399	.5	2 386	84.5	2 173	40.4	66	19.7	285	13.7	690	55.7	598	57.5	78	51.3
Darby township	2 133	.9	2 114	80.0	1 964	32.0	56	35.7	200	23.5	548	46.7	447	45.0	73	54.8
Plain City village (pt.)	1 302	.9	1 290	78.6	1 193	42.0	2	100.0	51	15.7	353	50.4	276	46.0	57	63.2
Deer Creek township	997	2.6	971	79.8	936	44.6	11	100.0	6	–	317	38.8	287	36.2	25	76.0
Fairfield township	1 472	–	1 472	80.9	1 368	21.3	34	82.4	35	54.3	408	56.4	408	56.4	–	–
Jefferson township	6 987	.5	6 950	83.2	6 482	41.9	52	17.3	133	48.1	2 000	50.3	1 712	46.3	209	75.6
Jefferson village	4 505	.1	4 499	84.4	4 174	41.6	30	13.3	52	34.6	1 239	53.8	1 012	49.2	181	74.6
London city	7 807	1.0	7 726	82.5	7 219	46.1	58	62.1	123	37.4	2 075	50.5	1 578	48.7	394	59.1
Monroe township	1 490	.7	1 479	80.0	1 349	43.6	23	21.7	85	12.9	445	57.5	412	58.7	33	42.4
Oak Run township	422	–	422	85.8	396	33.6	8	–	–	–	134	40.3	102	37.3	16	100.0
Paint township	587	–	587	80.7	549	43.2	–	–	19	–	186	40.3	166	42.2	20	25.0
Pike township	508	1.6	500	75.8	450	32.7	6	–	34	23.5	126	58.7	120	56.7	6	100.0
Pleasant township	2 788	.4	2 777	87.1	2 595	39.6	18	27.8	64	50.0	811	48.1	673	44.6	108	63.9
Mount Sterling village	1 647	.4	1 641	88.2	1 508	42.8	6	33.3	33	27.3	463	52.7	357	48.7	84	65.5
Range township	1 026	.2	1 024	88.8	928	26.8	23	69.6	23	91.3	311	49.8	294	48.3	4	50.0
Midway village	307	.7	305	91.1	269	32.3	2	100.0	2	–	83	53.0	75	50.7	4	50.0
Somerford township	2 562	1.6	2 520	78.1	2 401	46.5	18	–	65	38.5	746	50.5	700	51.4	34	50.0
Chocktou Lake CDP	1 227	3.4	1 185	75.3	1 127	48.8	12	–	49	51.0	358	54.5	341	52.2	17	100.0
Stokes township	835	.2	833	83.8	744	37.8	14	14.3	14	–	210	55.2	171	59.1	25	28.0
South Solon village	389	.5	387	88.6	342	40.4	4	50.0	12	–	95	48.4	82	52.4	7	14.3
Union township	5 055	.7	5 019	77.2	5 001	70.1	–	–	302	26.8	371	34.5	356	36.0	15	–
Mahoning County	264 806	2.9	257 137	78.6	247 509	33.4	2 535	26.3	17 453	31.4	72 858	43.6	55 882	41.6	13 894	53.6
Alliance city (pt.)	89	–	89	87.6	73	52.1	–	–	–	–	26	57.7	16	31.3	4	100.0
Austintown township	36 740	2.2	35 922	79.5	34 599	34.8	212	32.1	1 700	29.5	10 163	43.9	8 464	43.0	1 352	51.5
Austintown CDP	32 419	2.3	31 661	79.4	30 583	35.3	176	31.8	1 557	29.7	8 992	43.5	7 445	42.4	1 232	52.0
Mineral Ridge CDP (pt.)	1 018	.6	1 012	78.5	915	26.9	17	–	45	17.8	250	56.0	208	57.2	32	46.9
Beaver township	5 433	1.5	5 354	80.8	5 067	29.8	24	41.7	229	35.8	1 424	48.3	1 252	48.7	109	51.4
Columbiana village (pt.)	13	–	13	100.0	13	–	–	–	–	–	6	–	6	–	–	–
Berlin township	2 109	1.8	2 071	81.9	1 990	24.4	19	–	50	–	619	43.6	559	45.1	47	23.4
Boardman township	41 796	3.2	40 442	79.0	39 450	36.1	257	23.7	2 388	27.4	11 827	40.9	10 217	41.2	1 268	42.3
Boardman CDP	38 596	3.3	37 317	78.8	36 468	34.5	242	25.2	2 243	27.6	10 892	40.9	9 355	41.3	1 204	42.5
Campbell city	10 038	8.8	9 154	83.9	9 385	22.3	342	13.5	2 174	34.4	2 844	38.5	2 120	37.2	565	46.9
Canfield township	10 831	3.1	10 499	76.8	10 194	36.7	105	16.2	382	31.2	3 181	41.8	2 900	41.8	220	45.9
Canfield city	5 409	2.3	5 282	74.5	5 089	36.2	46	–	128	35.9	1 617	43.8	1 445	44.6	130	41.5
Coitsville township	1 839	2.9	1 785	77.7	1 722	29.8	20	30.0	119	27.7	555	35.5	502	36.9	40	30.0
Ellsworth township	2 064	1.2	2 039	81.8	1 938	21.8	20	35.0	44	34.1	596	48.5	510	47.1	80	53.8
Goshen township	3 314	1.5	3 264	86.9	3 091	30.1	26	53.8	72	55.6	989	48.2	859	46.3	95	72.6
Green township	3 321	1.8	3 260	83.6	3 105	30.5	38	15.8	67	9.0	974	47.2	821	47.7	115	53.0
Washingtonville village (pt.)	426	3.5	411	79.8	347	39.2	18	33.3	20	–	113	60.2	76	57.9	30	80.0
Jackson township	2 172	3.2	2 102	81.8	2 056	33.2	9	–	133	36.8	598	41.6	528	43.9	56	21.4
Lowellville village	1 349	3.3	1 305	77.4	1 259	24.1	8	25.0	117	30.8	368	42.4	299	43.1	46	39.1
Milton township	4 060	1.6	3 997	76.8	3 802	28.6	23	65.2	85	25.9	1 109	49.1	930	47.4	154	57.1
Craig Beach village	1 402	2.2	1 371	71.7	1 310	34.5	8	–	44	22.7	372	57.0	296	53.4	59	74.6
New Middletown village	1 912	1.9	1 876	77.5	1 799	27.3	5	60.0	59	61.0	560	43.0	492	42.5	55	50.9
Poland township	13 995	2.3	13 678	79.9	13 103	29.4	120	–	783	23.0	4 161	44.3	3 714	45.9	300	29.3
Poland village	2 992	2.2	2 927	80.1	2 803	26.2	23	–	114	32.5	889	42.6	800	45.1	62	29.0
Sebring city	4 848	.9	4 806	83.6	4 546	35.5	17	–	48	12.5	1 217	47.2	860	48.1	285	45.6
Smith township	4 875	.7	4 841	84.0	4 572	28.5	41	31.7	52	17.3	1 379	44.1	1 164	42.4	123	52.0
Beloit village	1 032	.2	1 030	80.5	989	36.0	5	40.0	10	20.0	306	43.1	258	39.1	39	66.7
Maple Ridge CDP	1 006	–	1 006	86.4	920	23.0	7	–	–	–	298	45.3	255	47.5	13	61.5
Springfield township	6 031	1.9	5 915	80.5	5 619	29.5	60	25.0	189	17.5	1 730	46.3	1 496	48.1	166	39.2
Struthers city	12 284	3.1	11 901	84.1	11 561	28.6	48	37.5	909	31.4	3 632	41.3	2 807	37.4	671	56.6
Youngstown city (pt.)	95 706	3.0	92 837	75.4	88 578	35.3	1 141	32.1	7 853	33.4	24 906	44.7	15 372	38.7	8 143	58.0
Marion County	64 274	1.0	63 655	82.2	59 503	42.7	364	28.6	1 365	28.6	17 194	49.3	14 213	47.5	2 264	58.4
Big Island township	1 393	.8	1 382	88.3	1 278	37.0	14	50.0	15	73.3	370	55.4	341	58.4	16	–
Bowling Green township	673	–	673	86.2	655	33.6	–	–	32	28.1	164	37.8	144	34.0	14	50.0
Claridon township	2 487	1.3	2 455	85.4	2 268	41.7	–	–	43	34.9	742	48.5	640	45.3	68	66.2
Caledonia village	648	–	648	84.0	607	36.6	–	–	3	100.0	188	52.1	154	47.4	27	74.1
Grand township	315	1.6	310	87.4	289	13.8	–	–	–	–	100	38.0	100	38.0	–	–
Grand Prairie township	1 701	.5	1 692	88.5	1 636	21.2	36	11.1	26	34.6	512	42.4	470	40.6	17	64.7
Green Camp township	1 145	.2	1 143	83.5	1 061	40.2	7	28.6	9	–	329	48.9	275	49.5	26	61.5
Green Camp village	395	.5	393	88.5	367	33.5	5	40.0	3	–	122	50.8	89	49.4	23	60.9
Marion township	43 560	1.0	43 124	80.8	40 189	47.1	180	26.1	1 016	29.5	11 211	50.1	8 846	47.6	1 847	59.8
Marion city	34 075	.8	33 819	81.6	31 229	46.1	107	25.2	612	27.0	9 111	52.0	7 035	49.8	1 620	59.6
Montgomery township	2 244	.8	2 225	83.8	2 090	38.5	23	30.4	48	10.4	635	48.0	535	47.3	83	48.2
La Rue village	801	1.2	791	81.7	749	35.4	5	–	4	–	221	49.3	185	48.6	32	59.4
New Bloomington village	281	.7	279	84.2	246	45.1	2	–	7	71.4	77	53.2	64	46.9	8	75.0
Pleasant township	4 094	2.0	4 014	81.6	3 868	31.6	55	36.4	97	33.0	1 235	45.2	1 137	44.9	87	55.2
Prospect township	2 095	.2	2 090	84.1	1 918	37.9	4	50.0	42	14.3	576	55.6	511	56.6	49	38.8
Prospect village	1 176	.4	1 171	85.1	1 107	35.9	3	33.3	17	11.8	325	55.1	295	55.3	23	56.5
Richland township	1 535	–	1 535	86.6	1 431	28.7	–	–	15	–	464	46.1	437	45.8	22	40.9

TIPSII [UPF] GPH539 CENSUS90 72583600 05/13/92 1:03 PM MACHINE: C DATA:CENSUS90S*PH5TIPSDA39. 04/29/92 09:58:32 TAPE: NONE FRAME: 23
TSF:CENSUS90*92. 04/29/92 14:11:16 UTF:CENSUS90*93. 04/29/92 14:11:16 META:CENSUS90S*PH5TABLES39. 04/29/92 14:40:02

Table 1. **Selected Social Characteristics: 1990**—Con.

[Data based on sample and subject to sampling variability, see text. For definitions of terms and meanings of symbols, see text]

State County County Subdivision Place	All persons				Persons 5 years and over		Persons who speak a language other than English at home				Family households					
			Native				Persons 5 to 17 years		Persons 18 years and over				Married-couple family		Female householder, no husband present	
	Total	Percent foreign born	Total	Percent born in State of residence	Total	Percent living in different house in 1985	Total	Percent who do not speak English "very well"	Total	Percent who do not speak English "very well"	Total	Percent with own children under 18 years	Total	Percent with own children under 18 years	Total	Percent with own children under 18 years
Marion County—Con.																
Salt Rock township	746	1.1	738	86.4	660	44.5	2	100.0	3	100.0	191	64.4	176	63.1	11	81.8
Morral village	369	1.4	364	83.2	340	35.3	–	–	–	–	99	62.6	90	61.1	6	66.7
Scott township	498	–	498	94.2	460	34.3	–	–	–	–	141	46.8	136	48.5	–	–
Tully township	755	.8	749	85.3	726	24.7	15	53.3	–	–	209	51.2	187	52.9	16	50.0
Waldo township	1 033	.6	1 027	89.4	974	24.0	28	17.9	19	–	315	41.3	278	41.4	8	62.5
Waldo village	312	.6	310	85.5	290	25.9	4	–	7	–	99	36.4	89	32.6	8	62.5
Medina County	122 354	2.3	119 569	78.1	113 426	41.3	1 010	44.0	4 115	35.2	34 110	52.0	30 062	51.4	3 070	59.4
Brunswick city	28 230	3.1	27 341	78.0	26 190	38.8	300	32.3	1 217	38.9	7 714	56.2	6 720	57.1	730	51.9
Brunswick Hills township	4 328	4.0	4 157	80.9	3 977	41.6	23	69.6	230	25.2	1 185	53.8	1 059	52.8	80	61.3
Chatham township	1 783	1.8	1 751	84.4	1 747	22.7	11	63.6	40	32.5	552	40.8	509	40.7	37	32.4
Granger township	2 932	1.3	2 894	80.3	2 733	37.2	19	–	66	37.9	897	43.9	818	44.6	54	40.7
Guilford township	4 773	1.6	4 696	82.7	4 448	39.4	19	36.8	119	21.8	1 371	49.8	1 227	49.4	108	54.6
Rittman city (pt.)	156	–	156	92.9	122	39.3	–	–	–	–	33	78.8	28	75.0	5	100.0
Seville village	1 810	2.2	1 770	80.8	1 680	48.5	14	14.3	40	27.5	481	53.6	429	52.4	41	65.9
Harrisville township	4 821	1.2	4 763	83.7	4 476	40.9	7	100.0	56	12.5	1 322	49.8	1 142	48.7	135	62.2
Lodi village	3 042	1.5	2 997	83.0	2 810	45.9	–	–	41	17.1	836	48.2	702	45.6	115	55.7
Hinckley township	5 845	4.4	5 587	84.8	5 428	36.2	55	9.1	365	29.9	1 639	47.2	1 503	48.8	101	27.7
Homer township	1 200	.8	1 190	89.8	1 068	20.9	157	100.0	146	85.6	304	57.6	262	55.7	22	100.0
Lafayette township	4 820	1.1	4 765	75.3	4 402	36.9	37	27.0	68	–	1 330	52.3	1 168	51.8	125	55.2
Briarwood Beach village	624	.3	622	76.8	569	47.8	–	–	4	–	175	56.0	131	51.9	35	65.7
Chippewa-on-the-Lake village	329	.9	326	83.4	303	29.7	–	–	6	–	88	51.1	84	51.2	–	–
Litchfield township	2 540	2.1	2 487	78.6	2 345	36.8	17	29.4	59	20.3	690	56.1	641	56.9	36	44.4
Liverpool township	3 713	1.9	3 642	83.4	3 508	39.3	32	18.8	132	20.5	1 003	47.7	854	47.0	89	55.1
Medina city	19 231	1.6	18 922	72.6	17 536	54.0	72	36.1	465	40.4	5 222	58.3	4 330	54.2	752	80.3
Medina township	4 864	3.9	4 673	76.4	4 519	43.5	55	30.9	230	42.2	1 378	50.4	1 312	51.3	45	37.8
Montville township	3 371	1.4	3 323	74.5	3 141	46.2	27	–	96	43.8	931	53.9	875	56.0	34	17.6
Sharon township	3 234	1.6	3 182	80.1	3 051	34.4	12	41.7	121	40.5	999	44.1	857	43.6	87	39.1
Spencer township	1 782	.5	1 773	85.1	1 639	39.7	67	94.0	102	64.7	476	52.5	418	54.3	39	59.0
Spencer village	705	–	705	84.3	643	40.0	4	50.0	12	16.7	183	49.7	142	52.8	30	53.3
Wadsworth township	19 093	2.2	18 680	76.4	17 773	42.9	80	6.3	533	21.8	5 439	46.9	4 825	46.2	512	55.9
Wadsworth city	15 718	2.1	15 386	76.0	14 580	45.8	62	–	459	22.0	4 462	47.0	3 909	46.6	462	55.4
Westfield township	3 349	.8	3 323	78.1	3 123	39.1	7	57.1	40	20.0	937	49.9	862	48.7	48	75.0
Gloria Glens Park village	432	1.9	424	81.1	376	44.9	4	50.0	12	–	114	65.8	85	58.8	20	90.0
Westfield Center village	798	.8	792	72.5	763	38.7	3	66.7	8	–	242	47.1	225	46.7	6	66.7
York township	2 445	1.0	2 420	81.1	2 322	24.2	13	53.8	30	20.0	721	47.7	680	45.7	36	77.8
Meigs County	22 987	.4	22 906	67.3	21 462	35.8	137	21.9	307	26.4	6 580	49.6	5 359	46.6	912	65.2
Bedford township	878	–	878	74.5	819	42.0	–	–	15	–	234	57.3	222	57.2	12	58.3
Chester township	2 157	–	2 157	73.2	2 037	34.6	16	–	12	–	611	48.8	554	49.6	32	12.5
Columbia township	801	–	801	73.9	735	42.7	–	–	15	–	227	47.1	174	41.4	25	100.0
Lebanon township	892	–	892	63.3	836	35.9	–	–	–	–	241	56.8	176	55.7	43	60.5
Letart township	762	1.0	754	66.4	703	30.0	–	–	–	–	237	33.8	220	32.3	8	–
Olive township	1 775	–	1 775	54.2	1 622	32.2	7	–	41	17.1	523	51.6	446	51.3	49	40.8
Orange township	896	.8	889	64.8	870	25.7	21	–	6	–	287	41.8	246	32.1	31	100.0
Rutland township	2 203	–	2 203	64.4	2 032	35.2	15	46.7	13	–	662	55.3	576	55.4	70	48.6
Rutland village	463	–	463	68.0	428	29.4	5	–	–	–	143	51.0	119	52.1	18	44.4
Salem township	1 058	–	1 058	51.3	987	37.0	9	–	25	36.0	283	68.9	241	72.2	28	53.6
Salisbury township	7 177	.8	7 120	69.7	6 739	36.2	49	22.4	134	44.0	2 019	46.9	1 551	40.2	400	74.0
Middleport village	2 737	.9	2 711	65.8	2 559	42.5	6	–	62	53.2	795	40.1	610	33.4	146	71.2
Pomeroy village	2 247	.8	2 229	71.2	2 089	47.7	24	20.8	35	34.3	579	57.5	374	49.7	182	74.2
Scipio township	1 363	.5	1 356	71.9	1 233	40.2	13	53.8	27	–	361	54.0	259	51.0	63	60.3
Sutton township	3 025	.1	3 023	69.2	2 849	37.1	7	71.4	19	31.6	895	46.1	694	42.9	151	65.6
Racine village	706	–	706	66.9	644	45.2	5	100.0	4	50.0	206	47.6	152	39.5	44	70.5
Syracuse village	821	–	821	68.9	792	32.6	2	–	5	–	248	42.7	199	40.7	35	51.4
Mercer County	39 443	.5	39 239	87.2	36 004	33.3	247	36.8	760	35.8	10 592	52.2	9 396	52.4	853	52.3
Black Creek township	652	.8	647	64.5	606	14.0	–	–	10	–	191	54.5	173	53.8	7	–
Butler township	6 190	.2	6 179	90.6	5 591	33.7	55	10.9	135	44.4	1 661	54.5	1 487	55.6	119	47.1
Coldwater village	4 335	.3	4 324	89.0	3 922	39.3	43	14.0	92	38.0	1 186	55.5	1 045	56.7	105	47.6
Center township	917	1.6	902	86.9	854	26.3	21	28.6	–	–	284	48.2	268	45.1	4	100.0
Dublin township	2 182	.3	2 175	81.2	2 050	35.9	5	–	16	–	591	49.2	503	47.7	63	52.4
Rockford village	1 119	.6	1 112	78.3	1 046	42.4	2	–	16	–	334	48.8	266	46.2	58	51.7
Franklin township	2 117	.3	2 111	86.7	1 931	34.7	4	50.0	29	58.6	591	41.3	528	40.0	53	54.7
Montezuma village	228	–	228	85.5	201	34.3	–	–	–	–	60	68.3	42	64.3	14	71.4
Gibson township	1 797	.9	1 781	80.6	1 621	24.8	21	4.8	16	56.3	460	58.9	403	61.5	38	26.3
Fort Recovery village (pt.)	943	.4	939	72.7	847	38.3	–	–	7	100.0	243	54.3	206	56.8	26	38.5
Granville township	3 629	.2	3 621	95.7	3 256	21.7	28	–	56	57.1	924	59.2	866	61.2	35	40.0
Burkettsville village (pt.)	182	–	182	95.1	171	36.8	3	–	–	–	51	54.9	46	54.3	5	60.0
St. Henry village	1 906	.4	1 898	93.8	1 691	25.7	14	–	36	55.6	497	60.4	472	62.1	16	25.0
Hopewell township	1 041	–	1 041	89.0	936	31.1	6	–	5	–	253	62.8	247	61.9	6	100.0
Jefferson township	12 983	.8	12 883	85.4	11 956	43.6	71	64.8	288	26.7	3 554	50.6	3 004	49.5	431	61.3
Celina city	9 650	.5	9 599	85.2	8 929	43.1	36	77.8	202	26.7	2 603	50.1	2 215	50.3	309	52.8

TIPSII [UPF] GPH539 CENSUS90 72583600 05/13/92 1:03 PM MACHINE: C DATA:CENSUS90S*PH5TIPSDA39. 04/29/92 09:58:32 TAPE: NONE FRAME: 24
TSF:CENSUS90*92. 04/29/92 14:11:16 UTF:CENSUS90*93. 04/29/92 14:11:16 META:CENSUS90S*PH5TABLES39. 04/29/92 14:40:02

Table 1. Selected Social Characteristics: 1990—Con.

[Data based on sample and subject to sampling variability, see text. For definitions of terms and meanings of symbols, see text]

State County County Subdivision Place	All persons				Persons 5 years and over		Persons who speak a language other than English at home				Family households					
			Native				Persons 5 to 17 years		Persons 18 years and over				Married-couple family		Female householder, no husband present	
	Total	Percent foreign born	Total	Percent born in State of residence	Total	Percent living in different house in 1985	Total	Percent who do not speak English "very well"	Total	Percent who do not speak English "very well"	Total	Percent with own children under 18 years	Total	Percent with own children under 18 years	Total	Percent with own children under 18 years
Mercer County—Con.																
Liberty township	968	–	968	77.9	896	29.2	16	81.3	6	100.0	252	56.7	231	60.2	12	–
Marion township	2 770	.5	2 755	98.7	2 471	19.5	5	40.0	145	40.0	669	58.6	638	60.2	22	36.4
Chickasaw village	390	–	390	97.7	358	14.5	2	100.0	17	47.1	104	51.9	101	51.5	3	66.7
Recovery township	1 439	.6	1 431	79.0	1 295	18.8	4	100.0	39	20.5	380	48.2	360	49.2	9	66.7
Fort Recovery village (pt.)	370	.8	367	66.5	358	27.7	4	100.0	22	–	97	42.3	89	39.3	6	100.0
Union township	1 556	.4	1 549	85.7	1 438	35.8	3	100.0	10	50.0	457	44.0	396	43.2	33	39.4
Mendon village	702	1.0	695	89.4	665	34.9	3	100.0	10	50.0	212	44.3	184	45.7	20	30.0
Washington township	1 202	.5	1 196	87.3	1 103	25.5	8	100.0	5	–	325	45.5	292	49.7	21	14.3
Miami County	93 182	1.1	92 132	80.3	86 622	41.4	769	35.8	1 589	30.6	26 634	48.7	22 769	47.4	2 889	58.2
Bethel township	4 792	1.1	4 741	67.9	4 544	34.4	12	100.0	68	27.9	1 471	42.1	1 350	41.5	76	47.4
Brown township	1 562	.6	1 553	91.4	1 454	27.9	6	–	25	–	417	48.4	367	48.2	27	44.4
Fletcher village	535	1.3	528	87.7	495	29.1	4	–	10	–	150	46.0	133	45.1	10	40.0
Concord township	24 413	1.8	23 982	78.4	22 564	46.5	248	38.7	559	43.3	6 819	49.9	5 831	48.7	719	57.9
Troy city	19 478	1.3	19 217	79.6	17 931	45.9	201	30.8	396	38.1	5 343	50.0	4 445	48.3	666	59.2
Elizabeth township	1 611	.4	1 605	81.4	1 538	32.9	27	18.5	20	60.0	475	50.7	429	50.1	35	74.3
Huber Heights city (pt.)	30	23.3	23	100.0	30	–	–	–	–	–	7	–	7	–	–	–
Lostcreek township	1 565	.1	1 563	87.1	1 453	31.0	2	–	34	17.6	465	51.2	426	52.1	24	12.5
Casstown village	231	.9	229	90.0	209	37.8	–	–	4	–	78	34.6	72	37.5	4	–
Monroe township	12 690	.9	12 570	74.3	11 893	44.6	47	36.2	182	13.7	3 739	49.1	3 270	47.4	327	70.3
Tipp City city	6 027	1.0	5 965	77.2	5 630	46.9	19	52.6	99	25.3	1 722	49.7	1 393	46.7	232	72.8
Newberry township	6 453	.4	6 429	88.0	5 986	35.0	39	43.6	54	42.6	1 783	49.0	1 524	48.0	195	57.4
Bradford village (pt.)	1 111	.1	1 110	88.8	1 023	39.1	5	40.0	8	75.0	306	49.7	249	50.6	37	54.1
Covington village	2 603	.4	2 593	86.4	2 404	38.1	17	52.9	18	33.3	722	46.3	602	44.0	101	62.4
Newton township	3 228	.9	3 199	82.6	2 993	38.9	15	86.7	21	57.1	948	51.4	842	50.6	74	64.9
Pleasant Hill village	1 066	.2	1 064	87.1	978	44.6	8	75.0	9	44.4	305	49.5	270	46.3	27	74.1
Springcreek township	1 920	–	1 920	86.8	1 793	34.0	53	32.1	39	15.4	600	42.3	516	43.0	64	28.1
Staunton township	2 019	2.3	1 973	80.9	1 932	34.5	17	–	68	32.4	573	47.5	520	48.7	42	31.0
Union township	10 334	.8	10 248	78.9	9 602	39.0	90	43.3	141	17.0	3 011	45.8	2 647	44.8	288	58.7
Laura village	459	1.7	451	86.9	417	41.0	8	–	10	30.0	127	59.1	107	60.7	17	58.8
Ludlow Falls village	295	–	295	79.0	270	34.1	–	–	4	–	84	50.0	73	47.9	4	100.0
Potsdam village	289	–	289	84.8	261	37.9	2	100.0	4	100.0	70	62.9	62	67.7	8	25.0
West Milton village	4 348	1.2	4 297	79.4	4 008	49.7	71	49.3	56	19.6	1 262	50.6	1 045	45.9	185	73.0
Washington township	22 565	1.1	22 326	84.3	20 840	42.6	213	27.7	378	25.4	6 326	50.2	5 040	47.8	1 018	58.8
Piqua city	20 612	1.0	20 413	84.5	18 949	44.3	181	32.6	335	28.7	5 739	51.9	4 498	49.6	980	60.3
Monroe County	15 497	.2	15 469	67.5	14 535	23.5	114	54.4	247	30.4	4 434	45.6	3 860	45.4	437	45.3
Adams township	591	–	591	70.1	554	13.7	–	–	–	–	172	61.0	150	55.3	16	100.0
Benton township	363	–	363	73.8	338	26.0	–	–	–	–	114	47.4	96	56.3	6	–
Bethel township	455	–	455	86.8	425	29.6	–	–	–	–	130	34.6	107	29.9	23	56.5
Center township	4 097	.4	4 082	69.6	3 844	30.3	21	–	43	14.0	1 125	44.4	967	45.1	120	38.3
Woodsfield village	2 832	.5	2 817	68.2	2 647	35.1	21	–	37	–	768	46.5	662	45.6	90	51.1
Franklin township	421	1.7	414	86.2	380	24.7	6	–	3	–	126	50.0	117	53.8	6	–
Stafford village	101	–	101	92.1	89	47.2	–	–	–	–	25	72.0	25	72.0	–	–
Green township	353	–	353	68.8	319	18.5	–	–	6	–	122	42.6	112	46.4	10	–
Jackson township	370	–	370	72.2	363	21.5	6	100.0	20	45.0	101	51.5	95	48.4	–	–
Lee township	1 319	–	1 319	39.3	1 232	16.3	–	–	45	13.3	362	54.4	322	52.5	31	61.3
Malaga township	880	–	880	75.7	813	21.8	14	100.0	24	58.3	285	50.2	250	48.4	35	62.9
Jerusalem village (pt.)	89	–	89	83.1	82	17.1	–	–	–	–	30	36.7	26	34.6	4	50.0
Miltonsburg village	57	–	57	78.9	56	32.1	–	–	–	–	17	47.1	17	47.1	–	–
Ohio township	1 196	–	1 196	49.7	1 139	16.2	23	–	33	36.4	332	43.4	286	40.2	32	46.9
Perry township	571	–	571	54.5	544	25.2	–	–	6	–	171	37.4	158	37.3	11	45.5
Antioch village	60	–	60	70.0	60	5.0	–	–	4	–	15	20.0	15	20.0	–	–
Salem township	1 018	–	1 018	57.9	952	24.5	–	–	14	92.9	282	46.8	247	47.0	17	29.4
Clarington village	417	–	417	48.9	382	36.1	–	–	10	100.0	112	57.1	101	54.5	7	71.4
Seneca township	433	–	433	85.7	392	20.9	20	100.0	16	50.0	113	43.4	100	49.0	6	–
Summit township	633	–	633	88.2	581	23.8	–	–	–	–	180	41.7	156	42.9	24	33.3
Lewisville village	236	–	236	86.0	223	22.0	–	–	–	–	57	49.1	43	51.2	14	42.9
Sunsbury township	1 547	–	1 547	72.4	1 455	23.8	2	–	9	77.8	440	48.2	371	48.2	59	47.5
Beallsville village	469	–	469	74.2	446	41.9	–	–	2	–	118	58.5	91	52.7	25	76.0
Jerusalem village (pt.)	48	–	48	87.5	46	4.3	–	–	–	–	14	28.6	14	28.6	–	–
Wilson village (pt.)	110	–	110	67.3	100	20.0	–	–	–	–	32	43.8	32	43.8	–	–
Switzerland township	424	1.4	418	68.4	416	18.3	22	100.0	11	–	148	19.6	134	19.4	14	21.4
Washington township	501	–	501	74.1	483	20.9	–	–	17	–	143	46.2	122	39.3	21	85.7
Graysville village	104	–	104	100.0	101	21.8	–	–	4	–	37	21.6	33	21.2	4	25.0
Wayne township	325	–	325	83.7	305	16.7	–	–	–	–	88	47.7	70	52.9	6	–
Montgomery County	573 809	2.0	562 464	67.6	531 696	46.7	3 854	33.9	17 182	30.1	155 508	46.6	119 990	43.6	29 398	59.5
Butler township	8 634	1.4	8 511	73.1	8 146	39.8	45	15.6	235	31.5	2 658	41.6	2 429	41.0	154	59.1
Clay township	8 390	.6	8 342	81.5	7 862	40.8	51	64.7	83	47.0	2 443	46.4	2 090	45.5	264	52.3
Brookville village (pt.)	3 697	.5	3 680	81.0	3 414	41.8	14	42.9	26	23.1	1 062	50.5	853	48.3	166	53.6
Clayton village (pt.)	41	7.3	38	55.3	38	65.8	–	–	5	–	13	46.2	13	46.2	–	–
Phillipsburg village	643	.3	641	81.6	615	27.0	2	–	6	33.3	202	33.7	178	35.4	15	33.3

TIPSII [UPF] GPH539 CENSUS90 72583600 05/13/92 1:03 PM MACHINE: C DATA:CENSUS90S*PH5TIPSDA39. 04/29/92 09:58:32 TAPE: NONE FRAME: 25
TSF:CENSUS90*92. 04/29/92 14:11:16 UTF:CENSUS90*93. 04/29/92 14:11:16 META:CENSUS90S*PH5TABLES39. 04/29/92 14:40:02

Table 1. Selected Social Characteristics: 1990—Con.

[Data based on sample and subject to sampling variability, see text. For definitions of terms and meanings of symbols, see text]

State County County Subdivision Place	All persons				Persons 5 years and over		Persons who speak a language other than English at home				Family households					
			Native				Persons 5 to 17 years		Persons 18 years and over				Married-couple family		Female householder, no husband present	
	Total	Percent foreign born	Total	Percent born in State of residence	Total	Percent living in different house in 1985	Total	Percent who do not speak English "very well"	Total	Percent who do not speak English "very well"	Total	Percent with own children under 18 years	Total	Percent with own children under 18 years	Total	Percent with own children under 18 years
Montgomery County—Con.																
Clay township—Con.																
Verona village (pt.)	88	–	88	86.4	84	39.3	–	–	2	100.0	21	52.4	17	41.2	4	100.0
Dayton city	182 044	1.4	179 438	68.4	166 608	48.3	1 092	41.0	5 384	30.5	44 048	48.4	26 512	41.0	14 877	63.3
German township	7 724	1.5	7 612	79.5	7 190	34.2	53	47.2	168	33.3	2 280	48.8	2 078	47.9	180	59.4
Carlisle village (pt.)	–	–	–	–	–	–	–	–	–	–	–	–	–	–	–	–
Germantown city	4 916	1.7	4 831	81.7	4 556	35.8	48	52.1	108	44.4	1 434	49.7	1 270	48.4	160	58.8
Harrison township	26 088	2.4	25 462	69.8	24 249	43.4	167	28.1	931	37.3	7 230	42.2	5 406	35.5	1 536	65.3
Fort McKinley CDP (pt.)	4 246	3.2	4 112	71.1	3 954	37.8	18	38.9	148	24.3	1 290	43.1	937	39.6	281	57.3
Northridge CDP	9 448	.7	9 378	70.5	8 607	42.2	76	25.0	216	43.1	2 733	52.4	1 898	44.3	742	73.5
Shiloh CDP	11 607	3.6	11 185	68.5	10 980	47.4	57	36.8	538	40.5	3 024	31.9	2 494	27.3	420	55.0
Huber Heights city (pt.)	38 686	2.4	37 768	58.9	35 596	49.4	293	37.2	1 171	29.2	11 082	52.6	9 484	52.3	1 229	56.6
Jackson township	6 438	.5	6 405	78.8	5 984	35.1	50	44.0	86	31.4	1 856	47.2	1 647	45.5	182	58.8
Farmersville village	932	–	932	89.5	853	33.4	–	–	6	33.3	257	56.8	229	57.6	21	61.9
New Lebanon village (pt.)	2 845	–	2 845	76.2	2 626	38.5	30	30.0	13	–	790	50.0	669	48.1	103	53.4
Jefferson township	8 460	.7	8 404	62.6	7 950	38.6	42	28.6	196	26.0	2 226	37.6	1 611	33.1	480	54.0
Drexel CDP (pt.)	2 636	.4	2 625	63.2	2 413	45.3	31	19.4	73	28.8	707	48.1	436	42.4	226	56.2
Kettering city (pt.)	60 569	3.0	58 736	69.0	56 832	44.6	382	22.0	2 079	30.1	17 298	41.2	14 786	39.4	2 005	52.2
Madison township	29 613	1.8	29 090	68.1	27 530	46.9	243	31.7	886	27.1	8 022	47.6	5 637	44.4	2 023	56.5
Drexel CDP (pt.)	2 507	.4	2 496	66.9	2 279	34.7	16	–	37	24.3	675	47.3	438	39.7	192	61.5
Fort McKinley CDP (pt.)	5 494	1.1	5 431	69.1	5 091	42.4	27	55.6	140	15.7	1 427	47.9	993	47.8	383	49.6
Trotwood city	8 816	1.2	8 713	69.9	8 173	52.7	101	5.9	249	27.7	2 480	50.3	1 783	48.6	602	54.3
Mad River township	30 133	2.6	29 336	54.9	27 594	47.5	217	24.9	983	39.5	8 641	48.0	7 263	49.0	1 080	41.2
Overlook-Page Manor CDP	13 242	1.7	13 011	65.8	12 432	33.4	64	28.1	314	58.6	4 039	37.5	3 392	38.3	560	33.0
Riverside village	1 471	6.9	1 369	50.6	1 388	78.5	12	–	139	30.9	301	49.8	236	45.3	46	67.4
Wright-Patterson AFB CDP (pt.)	4 947	4.3	4 734	27.8	3 997	88.1	66	22.7	252	31.0	1 343	82.8	1 244	82.1	65	93.8
Miami township	40 700	2.0	39 875	69.2	37 871	50.9	190	28.4	1 197	28.0	11 582	44.7	9 926	43.5	1 368	53.4
Carlisle village (pt.)	256	–	256	51.6	249	24.5	5	100.0	–	–	91	31.9	77	28.6	14	50.0
Miamisburg city	17 834	1.0	17 659	72.7	16 479	48.9	82	8.5	408	16.2	5 043	50.0	4 249	48.3	655	61.8
Springboro city (pt.)	–	–	–	–	–	–	–	–	–	–	–	–	–	–	–	–
Moraine city	5 989	.8	5 942	63.7	5 541	43.1	52	11.5	77	15.6	1 590	51.1	1 210	51.6	312	51.3
Oakwood city	8 957	2.4	8 744	67.3	8 392	36.1	62	14.5	304	19.4	2 559	45.8	2 278	44.5	210	62.9
Perry township	6 037	.6	6 001	77.9	5 630	35.6	24	–	94	14.9	1 846	46.3	1 646	47.1	143	39.9
Brookville village (pt.)	922	–	922	72.0	872	30.0	–	–	15	–	266	45.1	249	45.4	17	41.2
New Lebanon village (pt.)	1 478	1.1	1 462	84.0	1 372	38.0	–	–	37	–	427	46.4	319	48.3	76	35.5
Randolph township	30 453	1.9	29 877	74.1	28 384	41.7	168	54.8	845	31.2	8 767	51.0	7 524	50.6	1 023	54.4
Clayton village (pt.)	676	1.3	667	72.1	645	34.1	6	33.3	11	54.5	221	36.7	188	36.2	23	47.8
Englewood city	11 432	1.2	11 290	72.1	10 711	44.4	25	32.0	198	19.2	3 255	48.4	2 827	47.6	377	55.4
Northview CDP	10 337	3.3	9 993	74.0	9 701	40.2	93	52.7	423	31.7	3 047	49.3	2 628	49.3	349	50.4
Union city	5 501	.9	5 451	76.8	5 029	39.7	44	75.0	173	45.7	1 542	61.2	1 258	61.5	225	59.1
Vandalia city	13 882	1.4	13 688	74.4	13 003	46.6	94	42.6	246	25.2	3 963	44.4	3 368	42.7	507	59.0
Washington township	46 609	3.6	44 946	61.3	43 896	52.0	561	30.5	1 963	25.7	13 335	45.2	11 863	43.7	1 143	63.4
Centerville city	21 082	3.9	20 254	62.8	19 891	51.4	166	20.5	881	23.2	5 992	43.5	5 265	41.7	605	63.3
Woodbourne-Hyde Park CDP	7 837	3.9	7 530	62.1	7 400	36.4	97	34.0	386	25.1	2 561	36.4	2 353	36.4	150	39.3
Wayne township	–	–	–	–	–	–	–	–	–	–	–	–	–	–	–	–
West Carrollton City city	14 403	.8	14 287	69.7	13 438	50.8	68	22.1	254	35.4	4 082	44.8	3 232	42.3	682	55.1
Morgan County	14 194	.3	14 150	88.1	13 175	36.1	27	70.4	155	34.2	3 955	50.5	3 372	48.7	448	62.9
Bloom township	1 031	.6	1 025	87.5	983	46.9	6	100.0	32	56.3	286	63.6	219	60.7	39	87.2
Bristol township	158	–	158	86.7	148	29.7	–	–	–	–	61	19.7	54	22.2	7	–
Center township	614	–	614	84.7	579	31.4	–	–	–	–	184	57.1	157	49.7	21	100.0
Deerfield township	687	.6	683	93.1	619	31.8	6	–	19	31.6	191	53.9	181	54.1	10	50.0
Homer township	644	–	644	73.4	603	31.0	–	–	7	100.0	190	33.7	164	35.4	19	31.6
Malta township	1 956	.8	1 941	89.3	1 801	36.4	2	–	12	–	554	40.6	464	38.8	77	45.5
Malta village	794	–	794	87.7	750	33.6	2	–	5	–	201	34.3	155	30.3	42	42.9
Manchester township	160	–	160	96.9	160	48.8	–	–	–	–	43	30.2	35	14.3	–	–
Marion township	1 251	–	1 251	91.8	1 163	29.1	–	–	6	66.7	380	53.9	308	50.0	68	72.1
Chesterhill village	337	–	337	93.2	319	24.1	–	–	2	–	109	54.1	74	40.5	33	81.8
Meigsville township	714	–	714	90.3	681	15.6	–	–	7	–	225	47.1	207	48.8	11	45.5
Morgan township	2 693	.7	2 674	88.6	2 478	47.9	6	100.0	39	23.1	680	47.6	524	42.9	135	65.9
McConnelsville village	1 804	.8	1 790	85.3	1 700	46.1	6	100.0	28	14.3	491	46.0	383	43.3	93	55.9
Penn township	722	–	722	89.2	648	32.9	–	–	5	100.0	195	58.5	182	58.8	–	–
Union township	690	–	690	84.8	640	37.7	–	–	–	–	206	52.4	200	54.0	–	–
Windsor township	1 969	–	1 969	84.1	1 825	38.1	7	100.0	6	66.7	532	56.4	472	55.3	45	73.3
Stockport village	463	–	463	88.1	434	42.2	–	–	4	100.0	126	57.1	99	51.5	27	77.8
York township	905	–	905	96.4	847	20.8	–	–	22	–	228	59.2	205	60.0	16	31.3
Morrow County	27 749	.5	27 609	82.6	25 769	35.3	181	27.1	539	30.8	7 856	50.1	6 850	48.4	730	64.9
Bennington township	2 443	.1	2 441	85.9	2 296	28.7	12	25.0	57	26.3	704	49.7	577	48.4	107	66.4
Marengo village	375	.5	373	87.1	349	50.4	2	100.0	2	–	105	55.2	86	54.7	19	57.9
Canaan township	830	–	830	83.3	797	18.8	–	–	28	21.4	256	41.8	250	42.8	–	–
Cardington township	2 634	.5	2 620	84.2	2 438	40.0	20	15.0	25	20.0	750	51.3	620	50.0	107	52.3
Cardington village	1 788	.8	1 774	82.5	1 635	43.5	18	16.7	20	25.0	492	53.3	386	51.3	89	57.3
Chester township	1 651	–	1 651	81.8	1 550	32.3	3	–	39	25.6	427	52.0	375	53.9	30	30.0

TIPSII [UPF] GPH539 CENSUS90 72583600 05/13/92 1:03 PM MACHINE: C DATA:CENSUS90S*PH5TIPSDA39. 04/29/92 09:58:32 TAPE: NONE FRAME: 26
TSF:CENSUS90*92. 04/29/92 14:11:16 UTF:CENSUS90*93. 04/29/92 14:11:16 META:CENSUS90S*PH5TABLES39. 04/29/92 14:40:02

Table 1. **Selected Social Characteristics: 1990**—Con.

[Data based on sample and subject to sampling variability, see text. For definitions of terms and meanings of symbols, see text]

State County County Subdivision Place	All persons				Persons 5 years and over		Persons who speak a language other than English at home				Family households					
			Native				Persons 5 to 17 years		Persons 18 years and over				Married-couple family		Female householder, no husband present	
	Total	Percent foreign born	Total	Percent born in State of residence	Total	Percent living in different house in 1985	Total	Percent who do not speak English "very well"	Total	Percent who do not speak English "very well"	Total	Percent with own children under 18 years	Total	Percent with own children under 18 years	Total	Percent with own children under 18 years
Morrow County—Con.																
Chester township—Con.																
Chesterville village	277	–	277	79.8	241	49.4	3	–	9	–	60	68.3	40	65.0	10	90.0
Congress township	1 309	2.7	1 274	80.4	1 251	39.7	–	–	7	–	424	33.5	395	30.1	15	100.0
Franklin township	1 029	.7	1 022	79.5	954	36.4	20	–	22	–	303	41.6	249	34.1	35	62.9
Gilead township	5 569	.6	5 538	82.2	5 199	41.1	45	20.0	76	21.1	1 473	53.0	1 249	49.6	186	80.6
Edison village	438	–	438	81.3	408	38.7	–	–	3	100.0	105	51.4	89	47.2	12	83.3
Mount Gilead village	2 896	.6	2 878	85.5	2 686	38.9	32	28.1	59	11.9	775	51.0	621	45.1	131	81.7
Harmony township	1 522	.6	1 513	81.0	1 387	37.2	–	–	11	45.5	435	62.8	401	59.6	14	100.0
Lincoln township	1 697	.1	1 695	79.6	1 604	34.1	10	–	13	15.4	479	49.7	403	52.1	63	44.4
Fulton village	302	–	302	75.2	280	47.1	7	–	–	–	64	48.4	53	58.5	7	–
North Bloomfield township	1 775	1.0	1 757	84.4	1 682	24.1	5	100.0	40	52.5	502	48.6	457	47.9	17	35.3
Perry township	1 736	.3	1 730	84.4	1 507	42.1	44	47.7	121	53.7	478	51.7	408	48.5	62	66.1
Peru township	900	–	900	73.6	789	41.3	–	–	31	–	272	54.4	239	56.5	13	100.0
South Bloomfield township	1 311	.8	1 300	80.1	1 217	28.1	2	100.0	8	–	361	48.8	323	46.4	25	52.0
Sparta village	184	–	184	77.7	151	21.2	–	–	–	–	55	45.5	41	41.5	11	45.5
Troy township	1 143	–	1 143	87.8	1 032	32.5	–	–	16	56.3	338	50.0	313	50.5	19	26.3
Washington township	1 145	–	1 145	83.9	1 074	40.2	20	30.0	28	42.9	354	49.2	309	46.0	19	100.0
Westfield township	1 055	.5	1 050	84.3	992	29.5	–	–	17	–	300	52.0	282	51.1	18	66.7
Muskingum County	82 068	.7	81 521	89.4	76 194	39.3	455	41.5	1 281	27.0	22 653	49.4	18 368	47.3	3 527	61.3
Adams township	427	1.4	421	85.7	408	37.7	5	–	–	–	128	41.4	107	36.4	21	66.7
Blue Rock township	449	–	449	93.5	429	34.5	12	50.0	7	–	131	53.4	124	50.8	–	–
Brush Creek township	1 273	–	1 273	90.4	1 206	33.4	36	19.4	22	36.4	358	51.7	325	50.5	17	70.6
Cass township	1 215	–	1 215	92.4	1 143	33.2	–	–	12	–	359	60.7	307	62.9	43	58.1
Dresden village (pt.)	–	–	–	–	–	–	–	–	–	–	–	–	–	–	–	–
Clay township	1 112	.8	1 103	86.9	1 046	47.1	7	28.6	16	56.3	295	49.8	241	48.1	38	63.2
Roseville village (pt.)	857	.5	853	89.9	800	46.3	7	28.6	11	81.8	229	50.2	175	48.0	38	63.2
Falls township	8 524	1.4	8 406	88.3	8 071	33.0	58	22.4	169	22.5	2 466	39.6	2 225	38.8	185	53.5
North Zanesville CDP	2 068	2.1	2 024	91.0	1 943	30.0	33	–	87	17.2	637	31.7	580	31.7	45	40.0
Harrison township	1 516	–	1 516	92.2	1 379	39.4	–	–	16	12.5	426	53.1	341	49.3	68	70.6
Philo village	818	–	818	91.8	766	36.6	–	–	14	14.3	226	54.9	191	53.4	32	59.4
Highland township	705	.9	699	82.1	670	41.5	3	–	14	42.9	215	46.0	197	45.7	14	50.0
Hopewell township	2 648	–	2 648	91.9	2 434	30.9	19	26.3	28	–	772	54.1	677	55.8	61	41.0
Gratiot village (pt.)	82	–	82	95.1	82	22.0	3	–	–	–	28	14.3	24	16.7	4	–
Jackson township	2 100	.1	2 098	90.8	1 950	43.2	19	78.9	26	53.8	600	58.8	516	58.7	63	61.9
Frazeysburg village	1 170	–	1 170	88.8	1 071	50.0	8	75.0	9	77.8	335	57.6	266	55.6	50	68.0
Jefferson township	1 832	.3	1 826	90.1	1 721	28.4	23	30.4	15	13.3	516	53.5	409	50.1	91	69.2
Dresden village (pt.)	1 581	.4	1 575	89.0	1 476	29.6	23	30.4	15	13.3	444	53.2	367	51.5	63	65.1
Licking township	1 907	–	1 907	90.8	1 729	35.2	24	100.0	59	45.8	559	51.9	495	54.7	50	28.0
Madison township	447	–	447	92.2	373	38.9	5	100.0	–	–	130	65.4	104	70.2	13	46.2
Meigs township	182	–	182	100.0	171	37.4	–	–	–	–	74	31.1	74	31.1	–	–
Monroe township	289	–	289	93.8	270	21.1	–	–	–	–	90	32.2	81	35.8	9	–
Muskingum township	3 324	.4	3 310	83.6	3 041	42.4	9	–	14	28.6	976	57.0	856	54.6	99	77.8
Newton township	5 189	.8	5 147	91.1	4 854	35.8	18	44.4	55	9.1	1 487	47.7	1 258	45.2	162	58.0
Fultonham village	185	–	185	91.4	170	35.9	–	–	–	–	49	59.2	45	60.0	4	50.0
South Zanesville village (pt.)	67	6.0	63	87.3	63	42.9	–	–	–	–	21	47.6	14	57.1	7	28.6
Perry township	2 034	–	2 034	90.3	1 953	36.0	23	–	22	77.3	632	40.8	555	38.7	64	56.3
Rich Hill township	367	–	367	100.0	350	46.6	–	–	–	–	101	45.5	94	48.9	7	–
Salem township	885	–	885	93.0	818	25.4	–	–	10	60.0	253	60.1	222	57.2	11	81.8
Adamsville village	146	–	146	87.0	144	21.5	–	–	–	–	38	57.9	30	53.3	4	50.0
Salt Creek township	1 060	–	1 060	95.5	932	31.5	8	100.0	–	–	270	67.8	238	69.7	32	53.1
Springfield township	5 306	.4	5 286	91.3	4 984	32.0	17	5.9	74	17.6	1 545	45.2	1 305	44.4	182	54.4
South Zanesville village (pt.)	1 902	.4	1 895	92.6	1 782	41.6	11	–	31	19.4	543	50.1	442	47.7	80	63.8
Union township	3 802	2.0	3 726	78.7	3 597	50.7	17	76.5	128	16.4	809	49.2	708	46.5	97	69.1
New Concord village	2 086	2.9	2 025	74.6	2 012	67.9	13	84.6	100	17.0	324	43.5	280	39.6	42	66.7
Norwich village	143	–	143	81.8	132	25.8	–	–	6	66.7	36	41.7	28	42.9	8	37.5
Washington township	4 146	.1	4 140	92.6	3 906	34.7	10	40.0	61	23.0	1 222	44.5	1 012	43.5	162	55.6
Pleasant Grove CDP	1 964	.3	1 958	92.3	1 842	36.8	4	100.0	31	45.2	571	43.4	486	40.7	67	65.7
Wayne township	4 551	.6	4 522	89.0	4 241	33.5	12	58.3	55	21.8	1 350	52.3	1 133	52.2	175	58.9
Zanesville city	26 778	.8	26 565	89.5	24 518	46.3	130	49.2	478	31.0	6 889	50.8	4 764	45.6	1 863	64.1
Noble County	11 336	.3	11 299	89.1	10 507	28.0	59	20.3	127	35.4	3 227	47.8	2 777	47.6	334	51.2
Beaver township	565	–	565	92.0	517	19.3	2	–	2	–	156	59.0	140	57.1	10	60.0
Batesville village	91	–	91	91.2	78	16.7	2	–	–	–	20	70.0	16	75.0	4	50.0
Brookfield township	163	–	163	92.6	157	19.7	–	–	–	–	61	29.5	55	21.8	6	100.0
Buffalo township	698	1.0	691	91.9	640	26.3	5	100.0	14	–	210	59.0	200	57.0	10	100.0
Center township	941	.1	940	88.9	870	16.8	5	100.0	12	33.3	280	35.7	246	33.7	32	46.9
Sarahsville village	166	–	166	87.3	152	17.1	–	–	–	–	48	45.8	43	39.5	5	100.0
Elk township	432	1.6	425	87.8	425	20.2	–	–	–	–	112	40.2	92	48.9	13	–
Enoch township	406	–	406	92.1	379	34.6	2	–	–	–	106	57.5	93	59.1	6	100.0
Dexter City village (pt.)	7	–	7	100.0	7	100.0	2	–	–	–	3	100.0	3	100.0	–	–
Jackson township	453	–	453	88.3	434	12.2	3	–	2	–	120	46.7	116	44.8	4	100.0
Dexter City village (pt.)	46	–	46	89.1	45	2.2	3	–	–	–	12	83.3	10	80.0	2	100.0

TIPSII [UPF] GPH539 CENSUS90 72583600 05/13/92 1:03 PM MACHINE: C DATA:CENSUS90S*PH5TIPSDA39. 04/29/92 09:58:32 TAPE: NONE FRAME: 27
TSF:CENSUS90*92. 04/29/92 14:11:16 UTF:CENSUS90*93. 04/29/92 14:11:16 META:CENSUS90S*PH5TABLES39. 04/29/92 14:40:02

Table 1. Selected Social Characteristics: 1990—Con.

[Data based on sample and subject to sampling variability, see text. For definitions of terms and meanings of symbols, see text]

State County County Subdivision Place	All persons				Persons 5 years and over		Persons who speak a language other than English at home				Family households					
			Native				Persons 5 to 17 years		Persons 18 years and over				Married-couple family		Female householder, no husband present	
	Total	Percent foreign born	Total	Percent born in State of residence	Total	Percent living in different house in 1985	Total	Percent who do not speak English "very well"	Total	Percent who do not speak English "very well"	Total	Percent with own children under 18 years	Total	Percent with own children under 18 years	Total	Percent with own children under 18 years
Noble County—Con.																
Jefferson township	235	–	235	92.8	208	29.8	–	–	7	–	57	52.6	45	53.3	10	40.0
Dexter City village (pt.)	83	–	83	95.2	76	36.8	–	–	–	–	23	69.6	17	58.8	4	100.0
Marion township	782	–	782	85.3	707	31.5	9	–	6	100.0	232	53.0	209	52.6	21	61.9
Summerfield village	300	–	300	90.3	265	30.6	–	–	6	100.0	83	53.0	72	54.2	11	45.5
Noble township	1 991	.6	1 980	91.6	1 819	31.9	19	10.5	42	52.4	555	53.3	470	56.2	36	63.9
Belle Valley village	273	–	273	92.7	250	43.6	3	–	17	29.4	74	63.5	53	64.2	17	64.7
Olive township	3 335	.3	3 324	86.2	3 123	36.6	6	–	33	18.2	952	44.4	765	41.4	146	52.7
Caldwell village	1 778	.5	1 769	87.1	1 670	40.1	4	–	22	18.2	498	46.0	390	42.6	82	59.8
Dexter City village (pt.)	22	–	22	86.4	20	50.0	–	–	–	–	6	50.0	6	50.0	–	–
Seneca township	361	–	361	93.1	345	14.8	–	–	–	–	116	31.0	116	31.0	–	–
Sharon township	352	–	352	98.3	320	4.1	6	–	–	–	105	48.6	87	58.6	18	–
Stock township	316	–	316	86.4	276	29.0	2	–	9	77.8	80	63.8	73	60.3	7	100.0
Wayne township	306	–	306	82.7	287	25.4	–	–	–	–	85	42.4	70	51.4	15	–
Ottawa County	40 029	1.2	39 552	82.9	37 577	35.8	327	30.3	1 551	27.3	11 468	43.4	9 910	41.8	1 166	49.5
Allen township	3 177	1.5	3 128	87.9	2 943	23.1	22	31.8	141	9.9	871	49.9	761	48.4	81	58.0
Clay Center village	298	1.0	295	93.2	272	20.2	–	–	13	–	79	63.3	67	68.7	9	11.1
Bay township	1 308	.8	1 297	83.6	1 230	38.3	16	43.8	49	–	429	46.2	356	40.2	58	69.0
Benton township	2 546	.7	2 529	87.9	2 356	26.5	11	18.2	74	31.1	697	53.9	633	53.2	48	68.8
Rocky Ridge village	438	.9	434	85.7	405	29.9	11	18.2	32	18.8	113	54.9	83	53.0	14	85.7
Carroll township	1 671	.6	1 661	86.5	1 606	43.8	–	–	51	33.3	493	44.6	450	44.9	18	61.1
Catawba Island township	3 190	1.0	3 159	72.8	3 029	34.7	9	–	89	38.2	958	34.6	927	33.2	24	66.7
Clay township	5 267	1.3	5 200	85.9	4 883	34.7	53	32.1	279	31.9	1 437	47.8	1 242	49.0	161	35.4
Genoa village	2 262	1.2	2 235	86.0	2 085	39.1	19	42.1	113	27.4	592	50.5	485	50.3	86	46.5
Danbury township	4 410	1.2	4 355	80.6	4 213	40.4	38	26.3	173	26.6	1 388	29.3	1 239	27.0	95	40.0
Marblehead village	733	2.7	713	87.2	702	28.8	3	66.7	36	44.4	222	32.9	192	32.8	13	46.2
Erie township	1 355	1.3	1 338	79.7	1 226	40.0	7	–	59	28.8	367	40.9	274	38.7	64	45.3
Harris township	2 699	.9	2 674	85.3	2 555	33.2	14	–	46	30.4	819	42.6	751	41.7	45	33.3
Elmore village	1 334	1.5	1 314	84.9	1 233	37.9	10	–	34	23.5	377	46.9	343	47.8	26	26.9
Portage township	1 667	1.9	1 635	78.2	1 571	41.9	20	–	126	35.7	511	41.5	382	35.9	103	47.6
Port Clinton city	7 106	1.4	7 010	80.9	6 700	38.0	78	41.0	334	21.6	1 965	43.6	1 560	41.3	329	50.2
Put-in-Bay township	505	2.8	491	78.2	489	40.3	2	–	37	37.8	147	26.5	112	29.5	24	20.8
Put-in-Bay village	132	–	132	78.0	126	17.5	2	–	3	–	37	45.9	31	38.7	6	83.3
Salem township	5 128	1.0	5 075	85.8	4 776	37.2	57	42.1	93	41.9	1 386	51.7	1 223	50.0	116	62.1
Oak Harbor village	2 637	1.7	2 591	86.6	2 455	35.9	28	–	35	14.3	736	49.0	633	47.4	83	60.2
Paulding County	20 488	.5	20 392	77.9	18 911	33.0	138	47.8	435	39.8	5 678	51.5	4 930	50.4	512	66.6
Auglaize township	1 403	.6	1 395	81.6	1 291	38.6	39	–	55	23.6	415	55.7	342	53.5	38	71.1
Benton township	1 088	.9	1 078	71.4	1 010	31.5	4	100.0	25	92.0	323	45.5	288	47.9	19	47.4
Payne village (pt.)	339	.6	337	66.2	316	41.1	4	100.0	14	85.7	96	34.4	88	34.1	6	50.0
Blue Creek township	806	–	806	83.3	774	38.0	10	20.0	12	–	226	40.3	200	40.5	24	33.3
Haviland village	223	–	223	82.1	204	32.4	2	100.0	2	–	52	44.2	38	42.1	12	41.7
Scott village (pt.)	143	–	143	87.4	137	31.4	–	–	–	–	39	41.0	27	48.1	12	25.0
Brown township	2 409	.7	2 392	83.5	2 207	35.3	2	100.0	44	36.4	676	50.7	603	48.1	63	74.6
Melrose village	284	–	284	88.7	261	44.4	–	–	5	100.0	73	56.2	59	49.2	13	84.6
Oakwood village	709	1.3	700	81.6	649	31.4	2	100.0	13	84.6	194	47.9	169	47.3	21	61.9
Carryall township	3 018	.2	3 012	65.7	2 741	37.0	5	–	33	57.6	815	49.1	703	47.4	79	72.2
Antwerp village	1 675	.2	1 671	67.6	1 539	39.1	2	–	24	50.0	445	50.3	363	47.9	59	72.9
Crane township	1 585	–	1 585	78.2	1 464	29.5	17	100.0	43	27.9	439	54.0	401	53.9	28	75.0
Cecil village	251	–	251	79.7	217	55.3	–	–	–	–	64	65.6	57	70.2	2	100.0
Emerald township	812	–	812	85.3	727	23.1	5	–	–	–	208	69.7	197	70.6	6	100.0
Harrison township	1 753	.6	1 743	63.7	1 626	28.6	25	100.0	33	42.4	481	53.8	408	50.5	55	78.2
Payne village (pt.)	905	1.1	895	60.9	829	30.5	3	100.0	21	9.5	249	53.8	208	48.1	33	78.8
Jackson township	1 806	1.1	1 787	82.1	1 659	24.6	4	50.0	23	39.1	508	50.6	450	52.7	36	44.4
Broughton village	177	–	177	90.4	164	19.5	–	–	–	–	47	61.7	43	62.8	2	100.0
Paulding village (pt.)	144	–	144	86.1	137	33.6	2	–	2	100.0	41	53.7	41	53.7	–	–
Latty township	1 126	.7	1 118	87.0	1 045	25.6	–	–	2	100.0	317	46.1	292	45.5	21	52.4
Grover Hill village	541	.4	539	83.5	498	24.3	–	–	2	100.0	157	55.4	134	55.2	19	57.9
Paulding township	3 975	.5	3 957	81.1	3 708	38.0	27	51.9	159	37.1	1 084	52.0	898	49.4	128	68.0
Latty village	203	–	203	86.2	185	33.0	–	–	2	–	58	56.9	50	56.0	5	100.0
Paulding village (pt.)	2 445	.7	2 427	80.1	2 283	43.4	27	51.9	131	35.9	660	51.5	521	49.3	93	63.4
Washington township	707	–	707	89.0	659	30.0	–	–	6	100.0	186	55.9	148	56.8	15	60.0
Perry County	31 557	.4	31 433	89.4	29 264	34.7	198	34.8	425	24.0	8 734	52.7	7 277	50.9	1 133	67.5
Bearfield township	1 271	–	1 271	90.4	1 211	31.1	–	–	32	31.3	359	58.2	322	54.7	37	89.2
Clayton township	1 151	–	1 151	91.6	1 118	31.8	–	–	–	–	355	48.5	294	50.3	48	50.0
Coal township	1 145	.7	1 137	93.8	1 051	32.4	12	25.0	7	–	306	52.9	246	51.6	41	68.3
New Straitsville village	864	.9	856	92.9	801	30.5	10	30.0	5	–	245	51.4	196	51.0	34	61.8
Harrison township	5 183	.2	5 172	93.3	4 817	36.4	34	50.0	80	36.3	1 405	52.9	1 115	50.5	233	73.8
Crooksville village	2 601	.2	2 595	92.6	2 397	33.8	4	–	41	26.8	688	49.3	512	46.1	137	70.8
Roseville village (pt.)	1 000	.5	995	90.4	917	41.1	2	–	11	63.6	283	57.6	217	53.0	60	76.7
Hopewell township	1 738	1.0	1 720	87.3	1 581	30.5	30	–	38	–	470	55.1	425	53.6	22	90.9
Glenford village	214	–	214	99.1	189	39.2	–	–	7	–	58	53.4	55	54.5	3	33.3

TIPS:II [UPF] GPH539 CENSUS90 72583600 05/13/92 1:03 PM MACHINE: C DATA:CENSUS90S*PH5TIPSDA39. 04/29/92 09:58:32 TAPE: NONE FRAME: 28
TSF:CENSUS90*92. 04/29/92 14:11:16 UTF:CENSUS90*93. 04/29/92 14:11:16 META:CENSUS90S*PH5TABLES39. 04/29/92 14:40:02

Table 1. **Selected Social Characteristics: 1990**—Con.

[Data based on sample and subject to sampling variability, see text. For definitions of terms and meanings of symbols, see text]

State County County Subdivision Place	All persons				Persons 5 years and over		Persons who speak a language other than English at home				Family households					
			Native				Persons 5 to 17 years		Persons 18 years and over				Married-couple family		Female householder, no husband present	
	Total	Percent foreign born	Total	Percent born in State of residence	Total	Percent living in different house in 1985	Total	Percent who do not speak English "very well"	Total	Percent who do not speak English "very well"	Total	Percent with own children under 18 years	Total	Percent with own children under 18 years	Total	Percent with own children under 18 years
Perry County—Con.																
Jackson township	2 122	.1	2 120	86.8	1 972	35.5	30	56.7	21	42.9	591	57.2	464	55.8	95	62.1
Junction City village	771	.3	769	90.9	718	38.2	2	100.0	2	100.0	205	56.6	156	54.5	42	61.9
Madison township	894	–	894	83.9	871	47.3	–	–	36	–	264	46.6	234	44.0	16	100.0
Monday Creek township	674	–	674	82.2	608	55.3	–	–	7	–	183	50.3	160	43.1	8	100.0
Monroe township	1 527	.2	1 524	92.4	1 410	33.3	13	–	25	24.0	435	52.6	362	50.8	53	54.7
Corning village	698	–	698	94.1	649	35.0	10	–	11	54.5	201	48.3	157	47.1	32	46.9
Rendville village	19	–	19	89.5	19	10.5	–	–	–	–	7	–	5	–	2	–
Pike township	6 872	.7	6 824	88.2	6 359	35.4	30	66.7	116	38.8	1 842	56.4	1 425	51.4	357	77.3
New Lexington city	5 117	.7	5 083	87.0	4 689	41.1	12	100.0	87	33.3	1 389	55.2	1 048	50.5	303	73.3
Pleasant township	817	.9	810	89.1	743	22.2	–	–	7	–	238	44.1	208	43.3	30	50.0
Reading township	3 516	.5	3 500	89.6	3 200	33.1	32	37.5	28	–	992	48.8	870	49.2	96	42.7
Somerset village	1 390	.2	1 387	90.3	1 289	40.0	3	–	12	–	375	44.0	295	44.7	66	37.9
Salt Lick township	1 193	.2	1 191	94.9	1 103	24.8	–	–	11	27.3	314	57.3	257	65.8	35	31.4
Hemlock village	175	–	175	96.6	160	25.0	–	–	–	–	55	41.8	48	47.9	4	–
Shawnee village	770	.3	768	96.0	705	25.1	–	–	11	27.3	199	57.8	159	65.4	31	35.5
Thorn township	3 454	.3	3 445	85.2	3 220	36.8	17	–	17	–	980	48.2	895	47.5	62	53.2
Thornville village	752	.4	749	86.5	689	33.8	3	–	4	–	222	50.5	195	47.2	21	66.7
Pickaway County	48 255	.6	47 944	82.3	45 057	47.4	266	48.5	980	33.9	12 344	51.6	10 374	50.7	1 399	57.8
Circleville township	15 049	.8	14 933	82.8	13 953	45.8	55	47.3	154	11.0	4 259	48.9	3 483	47.1	632	59.0
Circleville city	11 709	.7	11 630	83.2	10 831	46.8	20	65.0	115	9.6	3 362	46.5	2 744	44.9	493	55.0
Logan Elm Village CDP	1 244	1.8	1 222	82.8	1 174	43.6	17	–	13	–	337	57.0	275	54.9	62	66.1
Darby township	3 484	.3	3 475	76.7	3 212	38.9	19	36.8	32	28.1	1 066	55.6	906	54.1	109	58.7
Harrisburg village (pt.)	–	–	–	–	–	–	–	–	–	–	–	–	–	–	–	–
Deer Creek township	1 324	.2	1 322	89.5	1 248	30.4	8	25.0	4	–	392	40.3	340	38.5	34	58.8
Williamsport village	841	.2	839	87.1	787	33.7	8	25.0	4	–	232	51.3	188	50.0	32	56.3
Harrison township	5 230	.3	5 215	83.0	4 757	49.1	8	75.0	46	52.2	1 508	56.1	1 213	54.4	202	59.9
Ashville village	2 254	.3	2 248	86.7	2 065	46.4	4	50.0	21	42.9	633	56.7	512	55.9	94	57.4
South Bloomfield village	900	.7	894	77.7	843	45.3	4	100.0	13	38.5	280	49.3	216	46.3	48	58.3
Jackson township	882	4.6	841	91.1	855	45.3	13	–	54	24.1	257	44.7	200	43.5	16	100.0
Madison township	1 520	–	1 520	78.8	1 380	44.4	–	–	–	–	443	52.1	394	48.7	49	79.6
Monroe township	1 086	–	1 086	87.8	982	34.5	–	–	7	–	267	67.8	239	71.1	11	–
Muhlenberg township	736	1.1	728	84.1	668	52.7	–	–	–	–	214	48.1	163	50.3	38	39.5
Darbyville village	271	–	271	80.1	247	40.9	–	–	–	–	72	31.9	41	24.4	18	38.9
Perry township	1 388	.1	1 386	91.0	1 301	46.7	9	100.0	17	41.2	429	50.6	370	52.4	44	38.6
New Holland village (pt.)	749	.3	747	91.3	700	48.6	9	100.0	9	77.8	218	49.1	187	47.1	27	63.0
Pickaway township	1 708	–	1 708	87.6	1 589	39.3	69	31.9	48	27.1	526	48.5	446	50.4	39	59.0
Salt Creek township	2 003	.2	1 999	88.7	1 866	35.6	56	73.2	50	54.0	616	49.0	551	49.7	49	46.9
Tarlton village	302	1.3	298	82.2	275	46.5	–	–	12	33.3	86	48.8	78	51.3	8	25.0
Scioto township	8 294	1.1	8 204	75.2	8 085	67.6	13	–	482	39.8	850	50.7	747	52.1	78	42.3
Commercial Point village	408	–	408	82.8	375	50.4	2	–	5	–	116	62.1	94	62.8	19	68.4
Orient village	271	–	271	81.5	236	46.6	2	–	–	–	79	54.4	65	47.7	11	81.8
Walnut township	2 296	.7	2 280	79.3	2 111	43.4	–	–	54	33.3	624	60.1	529	59.2	60	56.7
Washington township	2 716	.3	2 708	86.6	2 575	29.6	16	100.0	12	100.0	749	53.0	677	52.0	26	69.2
Wayne township	539	–	539	96.8	475	52.0	–	–	20	–	144	57.6	116	47.4	12	100.0
Pike County	24 249	.2	24 197	78.1	22 519	41.5	94	54.3	300	28.7	6 814	52.7	5 484	50.0	1 021	63.0
Beaver township	1 246	.5	1 240	71.4	1 173	43.7	–	–	33	12.1	372	58.1	306	56.9	55	72.7
Beaver village (pt.)	146	4.1	140	88.6	139	19.4	–	–	5	–	42	40.5	33	36.4	9	55.6
Benton township	1 408	–	1 408	90.6	1 325	49.9	9	–	8	100.0	403	54.1	341	52.8	54	55.6
Camp Creek township	641	–	641	80.0	602	40.2	–	–	–	–	204	38.7	175	38.9	16	25.0
Jackson township	1 380	.4	1 374	87.3	1 250	39.7	–	–	28	46.4	390	56.4	304	55.6	60	56.7
Marion township	1 050	.2	1 048	78.5	998	31.6	–	–	2	–	313	51.4	288	49.7	12	83.3
Beaver village (pt.)	184	1.1	182	69.2	169	45.0	–	–	2	–	61	32.8	57	31.6	4	50.0
Mifflin township	992	–	992	93.2	898	30.7	–	–	14	57.1	297	54.9	211	48.8	62	77.4
Newton township	1 563	.4	1 557	79.9	1 479	43.4	5	–	12	100.0	451	57.0	356	53.9	72	75.0
Pebble township	1 633	–	1 633	83.3	1 507	39.3	22	100.0	14	–	453	58.1	412	59.2	25	12.0
Pee Pee township	7 481	.4	7 449	70.9	7 023	44.3	6	–	117	23.9	2 057	43.5	1 662	39.4	301	53.8
Waverly City city	4 477	.4	4 459	70.8	4 244	42.7	6	–	70	22.9	1 233	39.3	959	34.6	217	46.5
Perry township	740	–	740	84.7	683	48.8	29	100.0	30	43.3	194	46.9	150	47.3	38	52.6
Scioto township	1 262	–	1 262	73.0	1 168	28.4	–	–	6	–	299	69.2	227	65.6	52	90.4
Seal township	2 470	–	2 470	75.1	2 236	47.9	23	–	15	–	735	53.7	530	46.6	181	75.7
Piketon village	1 723	–	1 723	78.1	1 550	57.0	13	–	13	–	486	55.8	310	47.7	154	74.0
Sunfish township	1 198	–	1 198	90.6	1 091	35.3	–	–	–	–	333	64.6	266	67.7	45	53.3
Union township	1 185	–	1 185	76.9	1 086	35.5	–	–	21	–	313	66.8	256	66.4	48	62.5
Portage County	142 585	2.2	139 498	75.7	133 190	48.6	851	20.9	4 692	29.2	36 044	49.7	29 995	48.1	4 579	61.0
Atwater township	2 694	.8	2 673	80.4	2 520	33.3	6	–	21	–	721	54.2	602	51.3	104	74.0
Aurora city	9 192	2.6	8 954	71.4	8 580	45.4	64	18.8	257	28.4	2 660	45.0	2 455	45.1	144	55.6
Brimfield township	8 328	2.0	8 163	79.7	7 683	41.7	7	–	186	15.1	2 295	51.3	1 896	50.2	303	62.7
Brimfield CDP	3 227	2.3	3 153	78.6	3 063	41.5	7	–	74	14.9	952	42.2	801	39.8	109	48.6
Kent city (pt.)	774	4.0	743	77.5	636	63.7	–	–	18	–	209	81.3	100	83.0	93	93.5
Charlestown township	1 920	.4	1 913	77.1	1 763	43.2	–	–	44	15.9	542	50.4	440	51.4	79	45.6

TIPSII [UPF] GPH539 CENSUS90 72583600 05/13/92 1:03 PM MACHINE: C DATA:CENSUS90S*PH5TIPSDA39. 04/29/92 09:58:32 TAPE: NONE FRAME: 29
TSF:CENSUS90*92. 04/29/92 14:11:16 UTF:CENSUS90*93. 04/29/92 14:11:16 META:CENSUS90S*PH5TABLES39. 04/29/92 14:40:02

Table 1. Selected Social Characteristics: 1990—Con.

[Data based on sample and subject to sampling variability, see text. For definitions of terms and meanings of symbols, see text]

State County County Subdivision Place	All persons				Persons 5 years and over		Persons who speak a language other than English at home				Family households					
			Native				Persons 5 to 17 years		Persons 18 years and over				Married-couple family		Female householder, no husband present	
	Total	Percent foreign born	Total	Percent born in State of residence	Total	Percent living in different house in 1985	Total	Percent who do not speak English "very well"	Total	Percent who do not speak English "very well"	Total	Percent with own children under 18 years	Total	Percent with own children under 18 years	Total	Percent with own children under 18 years
Portage County—Con.																
Deerfield township	2 733	.3	2 725	74.4	2 530	36.9	6	–	31	51.6	791	43.0	683	41.7	75	62.7
Edinburg township	1 909	.6	1 897	81.4	1 798	35.5	12	–	43	9.3	569	44.5	462	44.8	66	45.5
Franklin township	35 029	4.5	33 458	75.6	33 364	67.9	342	25.4	2 210	29.4	6 337	52.0	4 721	48.0	1 311	69.4
Brady Lake village	513	1.2	507	81.5	471	34.8	5	40.0	7	28.6	132	55.3	103	53.4	19	63.2
Kent city (pt.)	28 061	4.8	26 716	75.6	26 742	71.2	305	26.2	1 853	31.8	4 715	52.7	3 337	47.7	1 128	71.3
Freedom township	2 441	–	2 441	73.2	2 198	38.5	31	–	20	–	718	46.9	655	47.6	45	28.9
Garrettsville village	2 014	1.2	1 990	80.4	1 848	48.4	15	40.0	36	50.0	538	52.4	456	52.2	56	48.2
Hiram township	3 100	.8	3 074	76.3	2 914	54.9	29	24.1	90	17.8	644	46.7	554	46.2	57	50.9
Hiram village	1 329	.5	1 322	74.8	1 275	80.0	2	–	36	13.9	132	66.7	93	58.1	23	87.0
Mantua township	5 589	.9	5 536	79.4	5 199	38.0	62	11.3	99	25.3	1 536	50.6	1 351	50.1	125	54.4
Mantua village	1 171	1.1	1 158	82.6	1 074	49.0	5	100.0	31	19.4	318	50.0	269	49.1	37	54.1
Mogadore village (pt.)	1 049	–	1 049	81.9	996	20.0	–	–	19	36.8	285	44.2	267	44.2	18	44.4
Nelson township	2 896	1.6	2 849	77.2	2 660	36.2	21	61.9	107	27.1	785	55.9	715	55.1	54	53.7
Palmyra township	2 600	1.5	2 561	79.3	2 416	35.0	22	54.5	74	43.2	712	58.1	618	53.9	56	100.0
Paris township	1 768	.3	1 763	75.8	1 625	34.0	14	57.1	32	31.3	483	51.8	449	50.1	18	77.8
Randolph township	4 970	.4	4 948	82.1	4 623	36.1	17	–	149	28.2	1 401	47.9	1 237	47.9	129	52.7
Ravenna township	21 030	1.4	20 726	73.3	19 534	47.4	71	29.6	487	30.6	5 790	46.6	4 586	43.9	947	57.2
Ravenna city	12 069	1.5	11 884	73.0	11 245	50.1	38	26.3	304	25.3	3 244	46.1	2 518	43.7	572	52.4
Rootstown township	6 612	1.5	6 510	74.7	6 181	38.4	19	–	160	30.0	1 877	47.3	1 752	46.8	102	51.0
Shalersville township	5 270	2.1	5 157	75.6	4 842	40.9	37	–	125	38.4	1 372	55.6	1 149	57.4	148	55.4
Streetsboro city	9 932	1.7	9 767	70.2	9 202	48.8	12	–	204	13.2	2 743	48.3	2 260	47.6	353	52.1
Suffield township	6 304	1.5	6 209	82.2	5 931	33.1	49	10.2	183	57.4	1 877	46.8	1 668	46.1	120	50.8
Sugar Bush Knolls village	218	9.6	197	69.5	218	29.8	7	–	17	23.5	59	40.7	54	35.2	2	100.0
Windham township	4 987	1.0	4 938	73.5	4 565	46.8	8	–	98	34.7	1 309	62.2	965	59.1	267	69.7
Windham village	3 066	.8	3 040	74.4	2 734	49.1	–	–	50	36.0	782	65.6	535	56.1	187	92.0
Preble County	40 113	.4	39 972	69.8	37 269	39.7	162	56.2	473	30.0	11 489	47.5	9 840	46.0	1 148	61.8
Dixon township	626	–	626	71.9	602	28.2	6	–	8	–	179	44.1	161	49.1	18	–
Eaton city	7 396	.5	7 362	73.6	6 871	48.5	36	100.0	52	71.2	2 032	47.2	1 628	43.5	306	69.0
Gasper township	1 531	.6	1 522	64.1	1 420	53.7	5	100.0	26	46.2	467	39.0	418	38.0	26	57.7
Gratis township	4 474	.2	4 467	73.9	4 172	28.6	16	12.5	41	9.8	1 293	46.6	1 177	46.5	74	54.1
Gratis village	992	.4	988	77.4	919	44.0	2	100.0	13	15.4	273	54.2	223	54.7	34	47.1
West Elkton village	214	1.4	211	74.4	191	28.3	–	–	–	–	56	48.2	51	52.9	5	–
Harrison township	4 330	.3	4 319	77.0	4 000	38.1	14	71.4	77	24.7	1 257	51.2	1 064	47.8	130	66.2
Lewisburg village	1 579	.7	1 568	80.4	1 431	41.7	2	100.0	19	10.5	453	50.1	355	45.1	70	72.9
Verona village (pt.)	392	–	392	82.7	357	40.9	4	–	6	–	109	53.2	98	53.1	7	57.1
Israel township	1 350	.4	1 345	69.5	1 258	39.0	–	–	10	–	415	42.9	353	46.2	48	31.3
College Corner village (pt.)	286	–	286	57.3	252	40.5	–	–	5	–	73	58.9	61	55.7	9	100.0
Jackson township	1 247	.4	1 242	50.6	1 136	33.9	11	54.5	20	–	341	45.2	304	45.1	27	63.0
Jefferson township	3 783	.6	3 760	38.4	3 503	40.9	26	11.5	97	26.8	1 066	47.0	901	45.2	107	71.0
New Paris village	1 801	.6	1 790	37.9	1 665	44.0	6	–	37	35.1	502	50.6	389	46.5	81	70.4
Lanier township	3 722	.9	3 690	72.9	3 447	32.8	13	69.2	33	24.2	1 124	44.8	961	43.4	127	61.4
West Alexandria village (pt.)	939	.4	935	78.0	875	42.4	2	–	14	21.4	274	49.3	218	43.6	47	78.7
Monroe township	2 515	–	2 514	77.0	2 293	41.9	6	33.3	34	20.6	712	49.7	622	48.6	72	58.3
Eldorado village	568	.2	567	71.1	524	39.9	2	100.0	5	40.0	166	49.4	142	50.7	19	47.4
West Manchester village	445	–	445	78.9	416	39.9	–	–	12	25.0	125	52.0	101	56.4	19	36.8
Somers township	4 333	.1	4 327	74.1	4 019	44.4	8	25.0	46	41.3	1 243	52.9	1 079	52.9	123	62.6
Camden village	2 210	–	2 210	74.7	2 023	48.6	8	25.0	27	25.9	610	55.6	502	54.0	89	67.4
Twin township	2 818	–	2 818	78.4	2 659	34.9	8	100.0	13	15.4	811	46.4	711	42.6	53	66.0
West Alexandria village (pt.)	521	–	521	81.6	473	45.9	2	100.0	4	50.0	150	57.3	125	56.0	19	52.6
Washington township	1 988	.4	1 980	70.6	1 889	37.0	13	61.5	16	50.0	549	47.4	461	48.2	37	45.9
Putnam County	33 819	.5	33 656	92.7	30 871	28.6	387	28.4	987	25.6	8 994	52.7	8 037	53.0	662	52.3
Blanchard township	1 346	.5	1 339	92.6	1 245	30.9	31	67.7	47	57.4	349	44.1	309	45.6	25	44.0
Gilboa village	210	–	210	83.3	194	50.0	10	60.0	26	76.9	57	50.9	43	53.5	12	33.3
Greensburg township	1 170	–	1 170	95.9	1 037	20.8	6	–	33	18.2	287	57.1	266	55.3	15	73.3
Jackson township	997	–	997	97.3	897	18.4	–	–	17	29.4	270	60.7	264	62.1	6	–
Jennings township	1 832	–	1 832	94.4	1 658	19.1	11	45.5	4	–	481	53.4	440	54.1	25	40.0
Fort Jennings village	449	–	449	93.3	414	22.0	5	–	2	–	122	50.8	117	50.4	2	–
Liberty township	1 455	1.5	1 433	96.3	1 312	22.0	10	–	64	15.6	371	46.6	319	48.3	34	29.4
West Leipsic village	224	9.8	202	84.7	211	35.5	10	–	44	22.7	60	40.0	41	26.8	12	83.3
Monroe township	2 291	.3	2 285	85.9	2 092	31.9	35	5.7	37	16.2	643	55.7	570	55.6	61	50.8
Continental village	1 223	.5	1 217	85.5	1 117	34.9	27	7.4	29	–	342	55.3	285	54.4	45	53.3
Monterey township	1 923	–	1 923	96.4	1 743	22.8	18	50.0	10	60.0	505	56.6	462	54.8	30	73.3
Ottoville village	829	–	829	97.0	745	22.7	2	–	10	60.0	225	51.6	202	51.0	17	52.9
Ottawa township	7 576	.5	7 535	92.6	6 938	33.4	89	28.1	208	26.0	2 065	53.7	1 773	55.4	195	42.6
Glandorf village	829	–	829	97.7	757	19.9	8	37.5	31	25.8	207	58.9	174	63.2	16	25.0
Ottawa village	3 999	.6	3 974	89.1	3 663	39.9	59	37.3	103	21.4	1 136	50.9	962	49.7	125	56.8
Palmer township	1 247	–	1 247	96.8	1 161	24.3	26	23.1	8	62.5	336	50.6	300	48.0	30	66.7
Miller City village	160	–	160	96.3	154	14.3	3	–	3	–	53	24.5	49	26.5	4	–
Perry township	1 279	.4	1 274	90.6	1 199	21.9	8	–	23	30.4	323	49.2	273	48.4	30	73.3
Cloverdale village	259	1.9	254	94.5	248	40.7	4	–	17	41.2	44	47.7	34	55.9	6	33.3
Dupont village	294	–	294	89.8	278	27.0	4	–	2	–	70	62.9	53	58.5	17	76.5

TIPSII [UPF] GPH539 CENSUS90 72583600 05/13/92 1:03 PM MACHINE: C DATA:CENSUS90S*PH5TIPSDA39. 04/29/92 09:58:32 TAPE: NONE FRAME: 30
TSF:CENSUS90*92. 04/29/92 14:11:16 UTF:CENSUS90*93. 04/29/92 14:11:16 META:CENSUS90S*PH5TABLES39. 04/29/92 14:40:02

Table 1. Selected Social Characteristics: 1990—Con.

[Data based on sample and subject to sampling variability, see text. For definitions of terms and meanings of symbols, see text]

State County County Subdivision Place	All persons				Persons 5 years and over		Persons who speak a language other than English at home				Family households					
			Native				Persons 5 to 17 years		Persons 18 years and over				Married-couple family		Female householder, no husband present	
	Total	Percent foreign born	Total	Percent born in State of residence	Total	Percent living in different house in 1985	Total	Percent who do not speak English "very well"	Total	Percent who do not speak English "very well"	Total	Percent with own children under 18 years	Total	Percent with own children under 18 years	Total	Percent with own children under 18 years
Putnam County—Con.																
Pleasant township	3 886	.5	3 867	93.3	3 513	34.4	6	100.0	64	18.8	1 009	54.1	952	53.7	39	74.4
Columbus Grove village	2 222	.3	2 216	91.4	2 019	33.0	6	100.0	40	17.5	582	51.9	537	50.7	34	70.6
Riley township	1 998	.2	1 994	88.5	1 826	39.8	27	29.6	76	19.7	576	50.2	530	50.2	37	43.2
Pandora village	1 007	.2	1 005	88.3	922	43.6	8	–	45	17.8	289	51.9	256	52.0	24	41.7
Sugar Creek township	1 118	–	1 118	96.4	1 016	16.5	–	–	7	–	305	42.6	262	38.5	30	73.3
Union township	2 499	.2	2 494	97.9	2 295	20.5	2	–	34	14.7	637	54.9	587	57.9	22	40.9
Kalida village	947	.2	945	98.0	864	27.9	2	–	11	36.4	243	53.9	229	55.5	7	57.1
Van Buren township	3 202	1.7	3 148	86.4	2 939	32.2	118	23.7	355	26.8	837	51.7	730	50.1	83	60.2
Belmore village	153	2.0	150	84.0	139	38.1	11	9.1	26	19.2	36	69.4	30	70.0	6	66.7
Leipsic village	2 211	2.0	2 166	84.0	2 009	35.8	107	25.2	312	26.9	576	49.7	489	48.5	71	56.3
Richland County	126 137	2.0	123 619	78.4	117 417	41.4	951	59.3	4 405	35.4	35 096	47.7	29 033	45.6	4 816	60.4
Blooming Grove township	1 002	–	1 002	79.7	909	24.1	125	75.2	75	48.0	260	57.3	239	53.6	17	100.0
Butler township	1 136	–	1 136	83.5	1 046	29.3	136	100.0	162	72.2	277	57.8	266	56.0	11	100.0
Cass township	1 627	1.0	1 610	76.0	1 492	37.5	44	70.5	114	21.1	461	46.9	389	46.8	39	74.4
Shiloh village	785	.3	783	82.8	727	35.5	2	–	15	33.3	212	59.0	169	55.6	34	76.5
Franklin township	1 682	.5	1 674	84.2	1 577	32.8	–	–	7	–	503	46.1	472	44.9	18	72.2
Jackson township	3 596	1.3	3 550	79.7	3 416	32.7	6	100.0	59	22.0	1 098	42.4	962	44.2	85	21.2
Shelby city (pt.)	916	.5	911	73.2	898	37.8	6	100.0	11	54.5	267	24.0	236	24.6	17	–
Jefferson township	4 343	1.5	4 277	87.3	4 058	37.5	20	10.0	127	18.9	1 263	44.0	1 128	42.9	110	50.0
Bellville village	1 586	1.3	1 566	87.0	1 476	37.8	4	50.0	34	14.7	450	43.6	384	40.4	58	63.8
Madison township	13 286	2.0	13 023	78.0	12 401	36.9	85	67.1	331	48.0	4 095	47.4	3 436	44.7	496	64.5
Mansfield city	50 627	2.7	49 236	76.6	46 935	47.8	251	39.0	2 285	30.3	13 060	47.7	9 761	44.2	2 762	61.0
Mifflin township	6 859	1.3	6 767	78.7	6 446	37.1	18	50.0	177	15.8	1 892	47.4	1 720	48.2	131	45.0
Monroe township	2 646	.7	2 628	87.8	2 450	32.5	15	40.0	33	51.5	770	51.0	709	49.6	42	71.4
Lucas village	733	1.0	726	83.1	688	35.0	8	75.0	–	–	215	47.0	186	47.3	19	47.4
Perry township	1 193	.7	1 185	81.1	1 106	49.8	–	–	–	–	298	70.1	268	66.8	23	100.0
Plymouth township	2 230	.1	2 227	80.4	2 051	32.3	12	83.3	41	43.9	619	51.4	559	51.7	38	50.0
Plymouth village (pt.)	1 006	.3	1 003	77.4	909	33.0	4	50.0	21	–	278	55.4	240	53.3	22	72.7
Shelby city (pt.)	–	–	–	–	–	–	–	–	–	–	–	–	–	–	–	–
Sandusky township	956	–	956	69.7	915	26.0	11	100.0	23	–	317	36.3	291	35.7	26	42.3
Crestline city (pt.)	13	–	13	100.0	13	100.0	–	–	–	–	7	–	7	–	–	–
Sharon township	9 851	1.0	9 757	78.7	9 112	41.2	45	42.2	155	49.7	2 732	51.7	2 301	48.9	358	67.6
Shelby city (pt.)	8 648	1.1	8 554	77.2	7 983	43.2	45	42.2	133	47.4	2 391	53.1	1 989	49.6	336	70.5
Springfield township	8 444	2.4	8 241	77.7	7 985	33.7	61	9.8	351	38.5	2 520	43.7	2 231	41.8	219	59.4
Ontario village	4 026	2.8	3 914	79.8	3 814	36.3	34	–	174	33.3	1 206	40.7	1 038	38.9	145	49.7
Troy township	6 121	2.1	5 994	76.5	5 668	48.9	43	100.0	115	53.9	1 809	51.4	1 550	48.6	206	66.5
Lexington village (pt.)	4 124	2.3	4 031	74.3	3 802	56.0	36	100.0	79	59.5	1 181	56.7	975	54.6	153	65.4
Washington township	6 532	1.8	6 412	78.8	6 154	35.5	40	30.0	202	31.2	1 998	44.9	1 808	46.1	123	33.3
Lexington village (pt.)	–	–	–	–	–	–	–	–	–	–	–	–	–	–	–	–
Weller township	1 507	1.7	1 482	83.0	1 377	34.9	17	100.0	51	100.0	408	52.9	344	52.6	29	41.4
Worthington township	2 499	1.5	2 462	86.9	2 319	36.9	22	31.8	97	46.4	716	42.0	599	37.7	83	68.7
Butler village	950	1.4	937	89.1	895	31.7	7	–	11	–	273	42.5	233	39.9	30	63.3
Ross County	69 330	.8	68 781	85.7	64 966	42.8	376	30.1	1 420	38.0	18 158	49.5	14 951	47.4	2 619	62.5
Buckskin township	1 259	.6	1 252	93.8	1 155	46.8	21	–	6	–	386	48.7	346	48.0	40	55.0
South Salem village	223	–	223	94.6	204	33.3	–	–	6	–	65	46.2	58	41.4	7	85.7
Colerain township	1 511	–	1 511	92.7	1 386	29.9	8	–	9	–	471	53.7	417	53.0	39	59.0
Adelphi village	390	–	390	96.2	376	22.3	–	–	2	–	126	50.8	101	47.5	22	72.7
Concord township	3 599	.5	3 581	88.2	3 328	35.1	52	25.0	40	60.0	989	53.1	821	52.3	132	57.6
Frankfort village	1 065	.7	1 058	88.4	1 014	32.5	11	18.2	11	54.5	287	48.8	237	45.1	35	68.6
Deerfield township	996	.4	992	90.9	926	31.5	3	–	15	13.3	273	51.3	233	49.4	27	70.4
Clarksburg village	530	.8	526	91.8	487	36.3	3	–	8	25.0	129	71.3	104	69.2	21	85.7
Franklin township	1 713	.4	1 707	81.3	1 608	37.6	36	16.7	25	24.0	493	49.3	412	49.8	61	49.2
Green township	3 791	.5	3 773	88.9	3 562	39.1	14	64.3	81	28.4	1 107	49.2	999	48.0	71	77.5
Kingston village	1 158	–	1 158	88.9	1 098	28.8	7	28.6	17	23.5	328	42.4	297	44.1	21	23.8
Harrison township	1 058	–	1 058	95.9	979	29.1	–	–	25	48.0	284	61.6	248	63.3	24	54.2
Huntington township	5 168	–	5 168	90.1	4 769	36.6	20	–	29	27.6	1 477	55.1	1 244	51.8	209	72.7
Jefferson township	954	–	954	87.1	898	30.5	13	46.2	10	50.0	280	50.0	236	47.5	44	63.6
Liberty township	2 140	–	2 140	89.5	1 992	33.1	5	100.0	20	55.0	660	49.7	560	50.4	61	65.6
Paint township	1 286	.5	1 280	89.1	1 208	42.0	36	22.2	24	100.0	344	52.3	314	49.7	18	66.7
Paxton township	1 896	.1	1 894	90.0	1 776	39.3	4	100.0	6	33.3	514	49.2	469	50.7	38	39.5
Bainbridge village	968	.2	966	87.8	912	42.9	4	100.0	2	100.0	269	48.0	228	50.0	34	44.1
Scioto township	30 742	1.2	30 359	83.3	28 926	46.6	113	44.2	920	39.9	7 768	46.6	6 005	43.2	1 503	60.3
Chillicothe city	21 921	1.3	21 629	84.4	20 644	43.6	89	56.2	583	42.9	5 979	45.6	4 568	41.4	1 226	60.0
North Folk Village CDP	1 249	1.2	1 234	78.0	1 153	41.2	–	–	36	66.7	366	38.8	326	39.9	26	46.2
Springfield township	2 310	.6	2 295	89.0	2 167	35.0	21	28.6	19	36.8	678	43.1	561	41.9	78	53.8
Twin township	2 747	.4	2 735	86.4	2 565	41.2	–	–	12	50.0	780	50.4	693	49.4	64	65.6
Union township	8 160	1.0	8 082	81.4	7 721	51.1	30	20.0	179	23.5	1 654	54.0	1 393	51.0	210	77.1
Sandusky County	61 963	1.2	61 249	84.6	57 402	36.9	676	30.0	2 352	32.1	16 960	49.9	14 169	47.8	2 129	62.1
Ballville township	6 049	.8	5 999	85.5	5 676	36.6	16	100.0	172	24.4	1 735	45.5	1 641	45.1	74	60.8
Ballville CDP	3 083	.6	3 063	83.6	2 903	37.2	7	100.0	60	10.0	901	45.1	864	42.7	32	100.0

TIPSII [UPF] GPH539 CENSUS90 72583600 05/13/92 1:03 PM MACHINE: C DATA:CENSUS90S*PH5TIPSDA39. 04/29/92 09:58:32 TAPE: NONE FRAME: 31
TSF:CENSUS90*92. 04/29/92 14:11:16 UTF:CENSUS90*93. 04/29/92 14:11:16 META:CENSUS90S*PH5TABLES39. 04/29/92 14:40:02

Table 1. Selected Social Characteristics: 1990—Con.

[Data based on sample and subject to sampling variability, see text. For definitions of terms and meanings of symbols, see text]

State County County Subdivision Place	All persons				Persons 5 years and over		Persons who speak a language other than English at home				Family households					
			Native				Persons 5 to 17 years		Persons 18 years and over				Married-couple family		Female householder, no husband present	
	Total	Percent foreign born	Total	Percent born in State of residence	Total	Percent living in different house in 1985	Total	Percent who do not speak English "very well"	Total	Percent who do not speak English "very well"	Total	Percent with own children under 18 years	Total	Percent with own children under 18 years	Total	Percent with own children under 18 years
Sandusky County—Con.																
Bellevue city (pt.)	4 236	1.0	4 195	82.7	3 930	37.7	44	27.3	76	61.8	1 182	50.7	945	49.8	180	55.0
Fremont city	17 648	1.3	17 419	81.9	16 243	41.1	260	37.3	960	29.6	4 531	53.0	3 319	47.0	953	70.3
Green Creek township	9 792	1.3	9 660	84.8	9 041	40.4	88	34.1	300	28.3	2 697	49.6	2 285	49.3	296	50.0
Clyde city	5 776	1.8	5 670	84.9	5 307	40.8	39	43.6	196	15.3	1 542	49.2	1 253	51.4	196	33.2
Green Springs village (pt.)	714	.4	711	82.8	656	40.9	8	–	6	–	154	55.2	122	52.5	24	70.8
Jackson township	1 645	1.2	1 626	86.8	1 564	19.8	23	8.7	59	40.7	482	48.8	412	48.8	55	56.4
Burgoon village	240	–	240	87.1	212	35.8	2	100.0	11	45.5	59	67.8	52	67.3	6	66.7
Helena village (pt.)	139	–	139	88.5	136	18.4	–	–	4	–	43	58.1	33	45.5	8	100.0
Madison township	3 744	1.3	3 697	88.3	3 435	37.7	43	27.9	155	42.6	1 007	50.3	852	48.6	109	56.0
Gibsonburg village	2 580	1.7	2 537	87.3	2 376	40.1	34	32.4	130	50.8	672	50.1	566	49.5	73	52.1
Rice township	1 460	3.4	1 410	87.5	1 354	35.1	38	15.8	86	55.8	390	61.5	304	60.5	79	70.9
Riley township	1 521	2.3	1 486	90.0	1 470	21.9	13	100.0	55	52.7	471	43.7	449	44.5	16	37.5
Sandusky township	4 369	1.0	4 327	87.2	4 059	29.5	41	19.5	164	31.1	1 222	47.9	1 070	45.4	131	64.9
Stony Prairie CDP	1 552	2.7	1 510	89.3	1 412	26.1	8	100.0	104	42.3	419	53.0	368	48.9	45	80.0
Scott township	1 507	1.8	1 480	83.0	1 362	29.9	–	–	36	13.9	412	50.0	363	51.0	22	–
Townsend township	1 453	–	1 453	89.1	1 351	37.2	4	–	14	–	423	48.0	374	46.8	35	80.0
Washington township	2 317	.3	2 309	88.9	2 114	28.7	45	8.9	88	27.3	668	48.8	583	49.2	60	46.7
Helena village (pt.)	127	–	127	97.6	105	31.4	–	–	–	–	29	55.2	27	51.9	2	100.0
Lindsey village	519	.2	518	87.6	483	25.7	4	100.0	37	24.3	145	55.2	122	53.3	19	57.9
Woodville township	3 032	.9	3 006	84.1	2 828	32.1	41	7.3	143	32.2	870	44.5	775	43.1	76	56.6
Woodville village	1 953	.8	1 937	83.8	1 804	33.9	11	27.3	57	31.6	565	47.6	478	46.9	70	52.9
York township	2 476	.2	2 471	83.3	2 319	43.9	12	–	38	13.2	716	49.3	675	50.4	19	31.6
Scioto County	80 327	.4	79 987	80.0	75 013	42.6	250	28.4	1 156	33.4	21 857	50.8	17 098	48.0	3 939	63.7
Bloom township	3 204	–	3 204	83.6	2 973	37.2	17	29.4	34	52.9	882	54.1	710	54.1	149	53.7
South Webster village	794	–	794	87.0	752	30.1	6	33.3	12	33.3	232	52.2	179	45.8	40	75.0
Brush Creek township	1 059	–	1 059	86.5	1 007	31.3	–	–	2	–	313	48.6	256	48.0	53	50.9
Otway village	107	–	107	86.0	104	22.1	–	–	2	–	29	31.0	22	27.3	5	60.0
Clay township	3 864	.7	3 838	83.8	3 593	35.0	10	–	82	51.2	1 174	47.3	1 014	44.1	110	93.6
Rosemount CDP	1 858	1.1	1 838	82.2	1 776	41.6	10	–	44	54.5	572	37.2	483	30.8	64	100.0
Green township	3 773	–	3 773	69.9	3 584	39.8	40	75.0	30	60.0	1 093	48.2	926	50.1	143	44.1
Franklin Furnace CDP	1 184	–	1 184	72.5	1 119	39.3	–	–	19	36.8	363	44.6	291	43.6	61	57.4
Harrison township	4 331	.2	4 324	81.1	4 030	33.1	–	–	32	21.9	1 255	52.5	1 039	53.2	188	47.3
Jefferson township	2 557	.2	2 552	85.0	2 334	40.8	–	–	22	–	711	57.8	584	58.2	91	53.8
Madison township	3 351	.2	3 343	85.2	3 128	38.0	21	–	19	–	985	54.0	772	55.3	142	55.6
Morgan township	2 101	.3	2 095	85.7	1 956	36.9	–	–	18	–	562	56.9	470	54.0	62	75.8
New Boston village	2 717	.5	2 704	78.0	2 513	46.6	3	–	23	34.8	710	50.8	441	42.9	246	68.3
Nile township	2 220	.5	2 208	87.0	2 096	35.9	–	–	–	–	655	49.3	566	45.4	55	89.1
Porter township	9 712	.6	9 656	74.6	9 077	43.2	22	68.2	107	33.6	2 796	50.4	2 188	46.2	518	66.2
Sciotodale CDP	1 126	–	1 126	67.1	1 034	34.7	–	–	17	58.8	332	45.2	279	43.7	44	63.6
Wheelersburg CDP	5 115	.4	5 093	72.3	4 833	47.7	16	56.3	36	22.2	1 458	50.8	1 106	45.8	334	65.0
Portsmouth city	22 744	.8	22 572	77.2	21 206	47.8	93	10.8	400	32.8	5 983	47.0	4 329	41.3	1 432	64.9
Rarden township	892	.2	890	90.6	829	38.2	–	–	3	–	251	62.9	176	55.1	59	91.5
Rarden village	194	–	194	90.2	179	20.1	–	–	–	–	55	50.9	45	51.1	8	62.5
Rush township	2 897	–	2 897	84.4	2 746	31.9	6	–	29	51.7	807	52.8	688	54.8	98	42.9
Union township	1 950	.6	1 938	88.4	1 781	40.9	–	–	20	60.0	569	56.1	486	54.7	56	67.9
Valley township	4 825	–	4 825	78.1	4 689	61.8	11	45.5	285	26.3	753	49.9	623	52.2	104	49.0
Lucasville CDP	1 554	–	1 554	81.5	1 484	41.6	11	45.5	19	68.4	431	49.7	325	50.2	93	54.8
Vernon township	1 877	–	1 877	82.8	1 735	40.6	6	100.0	14	42.9	520	66.3	402	58.5	88	90.9
Washington township	6 253	.3	6 232	85.0	5 736	36.8	21	–	36	50.0	1 838	50.8	1 428	47.5	345	62.9
West Portsmouth CDP	3 551	.5	3 534	84.2	3 266	37.6	21	–	29	37.9	1 038	48.5	826	47.1	174	52.3
Seneca County	59 733	1.0	59 113	88.1	55 481	36.0	304	21.4	1 537	28.6	16 021	51.8	13 545	50.5	1 919	61.5
Adams township	1 296	.6	1 288	86.3	1 193	31.8	–	–	27	14.8	348	50.0	339	51.3	6	–
Big Spring township	1 771	.1	1 769	95.5	1 596	18.3	2	100.0	20	10.0	479	48.4	421	46.1	58	65.5
New Riegel village	298	.7	296	96.3	289	17.6	2	100.0	11	–	83	36.1	75	34.7	8	50.0
Bloom township	1 852	.5	1 842	92.4	1 725	23.3	5	40.0	19	–	494	55.9	438	58.0	42	31.0
Bloomville village	949	.2	947	89.7	883	32.5	5	40.0	5	–	252	61.1	213	63.8	29	44.8
Clinton township	4 055	1.5	3 996	90.6	3 774	39.2	14	–	66	18.2	1 145	50.4	989	50.8	122	55.7
Eden township	1 999	1.1	1 977	90.1	1 866	27.3	–	–	18	–	557	48.8	512	51.0	28	21.4
Fostoria city (pt.)	10 848	1.0	10 736	85.9	9 940	39.2	113	25.7	427	35.4	2 876	56.8	2 134	52.4	609	73.1
Green Springs village (pt.)	708	.3	706	82.9	656	37.2	10	–	33	24.2	182	59.9	152	56.6	23	91.3
Hopewell township	2 976	.7	2 954	93.7	2 772	27.8	5	–	53	20.8	858	49.8	741	49.3	59	28.8
Jackson township	1 775	1.5	1 749	87.8	1 637	31.6	11	45.5	39	33.3	510	52.9	470	51.7	40	67.5
Liberty township	2 353	.9	2 331	88.3	2 183	28.9	6	–	32	31.3	651	58.2	596	57.0	36	75.0
Bettsville village	775	2.1	759	86.7	725	29.4	6	–	32	31.3	203	47.8	188	46.3	15	66.7
Loudon township	2 460	.2	2 455	89.0	2 250	35.5	28	–	94	25.5	709	52.3	619	49.3	66	90.9
Pleasant township	1 583	–	1 583	87.7	1 500	36.0	6	–	24	33.3	427	50.4	395	49.9	15	40.0
Reed township	1 003	–	1 003	94.6	928	24.5	–	–	15	53.3	270	63.3	246	64.2	24	54.2
Scipio township	1 724	.5	1 715	90.7	1 603	32.3	19	63.2	31	48.4	466	56.2	419	55.1	34	61.8
Republic village	607	.5	604	89.9	558	29.4	13	46.2	15	53.3	163	54.0	131	55.0	26	50.0
Seneca township	1 505	.9	1 492	91.3	1 405	32.2	16	–	43	16.3	388	60.3	352	62.5	19	36.8
Thompson township	1 451	–	1 451	85.3	1 344	32.2	–	–	30	–	414	49.0	351	46.2	49	55.1

TIPSII [UPF] GPH539 CENSUS90 72583600 05/13/92 1:03 PM MACHINE: C DATA:CENSUS90S*PH5TIPSDA39. 04/29/92 09:58:32 TAPE: NONE FRAME: 32
TSF:CENSUS90*92. 04/29/92 14:11:16 UTF:CENSUS90*93. 04/29/92 14:11:16 META:CENSUS90S*PH5TABLES39. 04/29/92 14:40:02

Table 1. **Selected Social Characteristics: 1990**—Con.

[Data based on sample and subject to sampling variability, see text. For definitions of terms and meanings of symbols, see text]

State County County Subdivision Place	All persons				Persons 5 years and over		Persons who speak a language other than English at home				Family households					
			Native				Persons 5 to 17 years		Persons 18 years and over				Married-couple family		Female householder, no husband present	
	Total	Percent foreign born	Total	Percent born in State of residence	Total	Percent living in different house in 1985	Total	Percent who do not speak English "very well"	Total	Percent who do not speak English "very well"	Total	Percent with own children under 18 years	Total	Percent with own children under 18 years	Total	Percent with own children under 18 years
Seneca County—Con.																
Tiffin city	18 604	1.6	18 306	85.8	17 438	42.8	41	31.7	562	29.2	4 742	48.4	3 912	47.3	649	55.8
Venice township	1 770	.6	1 760	91.6	1 671	23.8	28	7.1	4	50.0	505	40.4	459	39.0	40	57.5
Attica village	944	.2	942	89.4	896	32.7	13	15.4	4	50.0	255	45.1	224	44.2	25	56.0
Shelby County	44 915	1.2	44 356	84.1	41 298	40.8	300	24.3	894	25.4	12 270	53.1	10 670	51.8	1 217	63.8
Clinton township	19 638	2.0	19 244	78.8	18 034	50.9	144	15.3	489	31.7	5 422	52.4	4 497	49.7	750	67.2
Sidney city (pt.)	18 214	2.1	17 840	78.9	16 692	51.8	144	15.3	433	35.8	5 067	53.4	4 178	50.9	731	67.0
Cynthian township	1 885	–	1 885	94.4	1 758	27.4	6	–	13	38.5	470	57.9	414	58.9	28	25.0
Dinsmore township	3 308	.5	3 290	91.3	3 010	28.8	5	40.0	23	26.1	886	58.7	795	60.0	59	42.4
Anna village (pt.)	861	–	861	87.6	770	43.8	3	–	5	–	227	61.2	199	62.8	16	43.8
Botkins village	1 340	.8	1 329	92.2	1 215	27.7	2	100.0	15	40.0	371	58.0	325	59.4	33	54.5
Franklin township	2 439	3.3	2 359	81.7	2 244	49.2	36	50.0	86	12.8	701	56.2	631	55.6	42	66.7
Anna village (pt.)	303	.7	301	84.7	273	44.7	5	60.0	14	28.6	77	66.2	67	61.2	10	100.0
Sidney city (pt.)	496	6.7	463	63.5	445	69.9	16	–	21	–	128	64.8	110	64.5	5	100.0
Green township	1 051	–	1 051	84.9	974	36.2	4	100.0	–	–	281	59.4	229	59.0	39	66.7
Jackson township	2 416	.1	2 413	90.0	2 167	35.9	12	50.0	40	62.5	679	54.5	630	53.2	45	73.3
Jackson Center village	1 398	.2	1 395	88.0	1 264	37.8	12	50.0	10	50.0	405	53.8	359	51.8	42	71.4
Loramie township	2 247	.4	2 238	95.3	2 104	29.6	28	7.1	7	–	619	53.2	556	52.7	41	75.6
Russia village	458	–	458	96.5	421	18.3	4	50.0	2	–	124	58.9	112	58.0	10	60.0
McLean township	2 569	.2	2 565	96.5	2 322	29.9	15	53.3	121	14.9	682	47.4	619	44.7	40	75.0
Fort Loramie village	1 042	.2	1 040	97.6	944	29.4	10	80.0	25	8.0	272	52.2	253	52.2	12	83.3
Orange township	1 177	1.8	1 156	76.4	1 094	35.7	–	–	20	–	335	43.6	316	44.9	8	–
Perry township	1 155	.6	1 148	82.4	1 095	29.3	–	–	–	–	327	48.9	299	48.2	6	–
Sidney city (pt.)	–	–	–	–	–	–	–	–	–	–	–	–	–	–	–	–
Salem township	2 042	–	2 042	88.9	1 888	36.0	12	–	26	–	571	59.5	508	58.3	61	72.1
Port Jefferson village	340	–	340	82.9	311	30.9	4	–	8	–	101	51.5	85	54.1	14	42.9
Turtle Creek township	1 372	–	1 372	83.7	1 293	25.6	7	–	–	–	352	52.3	327	49.8	15	100.0
Sidney city (pt.)	–	–	–	–	–	–	–	–	–	–	–	–	–	–	–	–
Van Buren township	1 818	.8	1 803	82.3	1 693	31.5	7	–	62	11.3	411	44.3	377	47.7	32	6.3
Kettlersville village	194	1.0	192	95.3	185	22.2	–	–	4	–	53	56.6	49	57.1	2	100.0
Washington township	1 798	.4	1 790	83.9	1 622	31.6	24	45.8	7	–	534	54.9	472	54.9	51	62.7
Lockington village	218	.9	216	83.8	190	31.1	8	–	–	–	55	69.1	50	66.0	5	100.0
Stark County	367 585	1.8	361 097	81.4	342 526	38.1	2 657	29.8	12 703	30.3	102 070	46.1	83 610	44.6	14 432	55.6
Alliance city (pt.)	23 304	1.7	22 916	80.0	21 663	44.2	176	19.3	770	36.2	5 893	49.7	4 439	46.1	1 131	65.2
Bethlehem township	5 803	.9	5 752	87.6	5 437	37.1	46	43.5	138	29.0	1 652	43.2	1 418	40.8	176	61.4
Navarre village	1 635	1.0	1 618	88.2	1 539	35.4	11	18.2	45	11.1	423	43.7	356	42.1	56	58.9
Canton city	84 161	2.2	82 280	80.0	77 541	42.2	816	34.2	3 761	29.7	21 789	48.5	15 068	44.7	5 503	59.9
Canton township	14 048	1.0	13 910	82.3	13 308	30.6	87	51.7	411	29.9	4 068	40.4	3 381	39.9	490	42.2
Meyers Lake village (pt.)	380	3.4	367	79.8	352	51.1	1	–	14	71.4	105	23.8	96	26.0	4	–
Jackson township	32 071	2.3	31 327	79.6	30 051	43.9	219	21.9	1 151	25.2	9 058	46.7	8 084	46.2	675	52.9
Hills and Dales village	308	4.2	295	69.2	293	36.2	10	–	26	30.8	91	31.9	85	34.1	2	–
Lake township	22 343	1.0	22 115	79.8	20 725	37.2	221	10.4	890	27.0	6 453	52.7	5 792	52.8	462	58.0
Greentown CDP	1 745	1.6	1 717	77.0	1 571	31.0	6	–	35	22.9	527	49.9	485	47.2	42	81.0
Hartville village	2 031	1.1	2 009	77.7	1 872	48.5	14	14.3	84	15.5	584	50.7	465	46.5	100	70.0
Uniontown CDP	3 185	1.1	3 149	78.8	3 063	30.5	25	–	88	28.4	925	41.8	836	42.5	68	47.1
Lawrence township	12 047	1.1	11 916	81.6	11 149	36.9	57	17.5	302	36.1	3 334	53.1	2 928	52.9	311	54.7
Canal Fulton village	4 157	1.1	4 112	80.0	3 825	43.6	8	–	66	–	1 129	53.5	925	52.6	169	55.0
Lexington township	5 291	1.5	5 213	78.5	4 976	30.4	21	–	210	22.4	1 507	39.0	1 279	38.5	191	41.4
Limaville village	160	–	160	85.6	150	13.3	–	–	2	100.0	41	46.3	31	41.9	8	50.0
Louisville city	8 087	1.1	7 994	84.5	7 463	44.2	53	32.1	219	29.2	2 307	47.2	2 005	45.9	222	55.4
Marlboro township	3 687	.4	3 672	86.9	3 400	27.5	24	70.8	104	45.2	1 040	48.8	968	50.2	52	25.0
Massillon city	31 007	1.2	30 628	83.2	28 796	37.6	89	28.1	872	31.1	8 534	44.6	6 630	42.1	1 581	54.6
Nimishillen township	9 492	1.2	9 378	87.2	8 965	28.9	80	30.0	234	22.2	2 620	44.1	2 337	46.5	185	28.1
Osnaburg township	5 781	.5	5 752	83.6	5 460	28.2	25	40.0	84	23.8	1 667	44.1	1 495	44.4	113	45.1
East Canton village	1 742	1.0	1 725	84.3	1 641	33.1	13	15.4	28	32.1	485	49.1	406	48.3	54	63.0
Paris township	5 907	.1	5 900	84.0	5 563	33.3	32	34.4	85	37.6	1 711	44.8	1 474	44.2	196	48.5
Minerva village (pt.)	2 287	.3	2 280	83.6	2 112	40.4	–	–	42	31.0	653	40.9	538	39.0	104	44.2
Perry township	30 307	1.7	29 781	83.6	28 381	33.3	155	40.6	893	29.5	8 793	44.5	7 470	44.2	1 052	51.5
Perry Heights CDP	9 055	2.7	8 811	81.6	8 448	40.6	15	100.0	349	36.7	2 570	47.9	2 163	46.7	321	57.9
Pike township	3 905	.7	3 877	85.2	3 670	28.1	4	100.0	45	37.8	1 156	43.1	998	44.1	110	40.9
East Sparta village	732	.3	730	89.9	670	35.5	–	–	7	71.4	219	41.6	202	41.1	15	40.0
Plain township	49 183	2.7	47 851	78.3	46 187	39.5	380	26.3	2 006	31.4	14 369	41.8	12 396	40.5	1 489	52.2
Meyers Lake village (pt.)	117	5.1	111	79.3	117	47.0	–	–	5	–	31	9.7	23	–	7	42.9
North Canton city	14 748	3.1	14 284	78.5	13 915	43.3	54	37.0	530	34.0	4 373	39.9	3 752	37.3	529	60.1
Sandy township	3 656	2.0	3 583	83.6	3 408	31.6	10	40.0	176	31.8	1 011	49.4	822	51.6	137	46.7
Magnolia village (pt.)	602	2.7	586	89.4	569	20.7	–	–	7	–	191	37.2	160	39.4	19	36.8
Waynesburg village	1 057	4.9	1 005	86.1	976	32.5	4	100.0	120	40.0	273	49.1	207	51.2	58	44.8
Sugar Creek township	6 489	1.0	6 425	85.8	6 040	33.4	94	39.4	220	37.7	1 819	48.2	1 605	47.1	157	59.9
Beach City village	1 051	.6	1 045	87.7	987	32.9	4	25.0	22	13.6	317	47.9	271	44.6	36	75.0
Brewster village	2 307	2.0	2 262	85.8	2 134	35.6	6	33.3	75	29.3	665	48.4	563	45.6	86	61.6
Wilmot village	261	–	261	80.1	232	41.8	4	50.0	34	52.9	78	38.5	64	43.8	2	–
Tuscarawas township	6 251	1.0	6 186	88.0	5 855	27.1	49	22.4	98	44.9	1 858	41.1	1 692	40.8	127	41.7

TIPSII [UPF] GPH539 CENSUS90 72583600 05/13/92 1:03 PM MACHINE: C DATA:CENSUS90S*PH5TIPSDA39. 04/29/92 09:58:32 TAPE: NONE FRAME: 33
TSF:CENSUS90*92. 04/29/92 14:11:16 UTF:CENSUS90*93. 04/29/92 14:11:16 META:CENSUS90S*PH5TABLES39. 04/29/92 14:40:02

Table 1. **Selected Social Characteristics: 1990**—Con.

[Data based on sample and subject to sampling variability, see text. For definitions of terms and meanings of symbols, see text]

State County County Subdivision Place	All persons				Persons 5 years and over		Persons who speak a language other than English at home				Family households					
			Native				Persons 5 to 17 years		Persons 18 years and over				Married-couple family		Female householder, no husband present	
	Total	Percent foreign born	Total	Percent born in State of residence	Total	Percent living in different house in 1985	Total	Percent who do not speak English "very well"	Total	Percent who do not speak English "very well"	Total	Percent with own children under 18 years	Total	Percent with own children under 18 years	Total	Percent with own children under 18 years
Stark County—Con.																
Washington township	4 765	2.6	4 641	86.4	4 488	26.0	19	47.4	34	67.6	1 431	38.4	1 329	38.6	72	43.1
Summit County	514 990	2.9	499 814	75.1	479 102	42.2	4 242	34.3	20 686	34.4	140 604	45.7	110 809	43.6	24 012	57.3
Akron city	223 019	3.1	216 208	74.2	206 254	45.1	2 319	42.0	9 979	37.1	57 304	46.9	39 434	42.6	14 753	60.3
Barberton city	27 623	1.4	27 225	80.5	25 658	40.4	110	31.8	969	29.5	7 672	46.2	5 598	43.1	1 647	55.7
Bath township	9 015	6.2	8 457	74.1	8 443	40.8	106	27.4	391	13.0	2 696	46.9	2 581	46.9	93	48.4
Montrose-Ghent CDP	4 906	5.1	4 658	68.5	4 597	42.2	70	41.4	200	15.5	1 492	45.4	1 441	44.6	43	65.1
Boston township	1 844	1.3	1 820	83.9	1 704	31.2	8	100.0	27	18.5	539	44.7	446	42.2	72	55.6
Peninsula village	559	.7	555	81.1	525	28.8	–	–	14	–	162	46.3	141	49.6	17	29.4
Boston Heights village	736	1.0	729	83.8	679	21.6	–	–	24	25.0	219	41.6	193	44.0	5	–
Clinton village	1 175	.4	1 170	83.4	1 105	30.1	7	100.0	10	–	345	44.3	286	46.9	46	34.8
Copley township	11 130	4.9	10 589	75.2	10 456	46.5	114	51.8	559	50.3	3 070	44.6	2 784	44.3	213	53.5
Pigeon Creek CDP	968	3.3	936	80.7	894	52.6	–	–	27	–	265	61.1	255	61.6	5	100.0
Coventry township	11 295	2.4	11 025	74.6	10 681	37.1	64	7.8	387	25.8	3 338	38.3	2 786	36.9	415	49.2
Portage Lakes CDP (pt.)	6 981	2.2	6 825	73.9	6 575	37.1	52	9.6	201	15.9	1 994	39.4	1 635	37.9	240	49.6
Cuyahoga Falls city	48 950	2.7	47 634	77.2	45 607	41.9	266	33.1	1 632	29.7	13 618	43.6	11 386	41.7	1 854	56.9
Fairlawn city	5 779	5.5	5 459	67.3	5 528	35.9	38	–	422	18.0	1 713	30.6	1 507	31.5	176	25.0
Franklin township	14 835	1.9	14 552	80.3	14 005	30.9	111	31.5	476	38.4	4 409	41.2	3 968	41.9	268	52.2
Portage Lakes CDP (pt.)	3 715	2.2	3 632	82.0	3 524	34.6	20	–	115	33.0	1 113	36.4	974	38.2	65	50.8
Green township	19 254	2.1	18 851	79.0	17 983	40.8	147	15.0	636	31.0	5 594	45.9	4 891	44.1	549	59.7
Green village	3 553	2.7	3 456	80.2	3 269	35.0	38	21.1	127	20.5	1 049	51.4	941	50.7	93	50.5
Greensburg CDP	3 389	2.0	3 320	81.7	3 141	51.9	32	–	104	28.8	957	49.5	786	44.1	135	78.5
Portage Lakes CDP (pt.)	2 677	3.6	2 580	82.2	2 513	39.2	9	–	194	37.1	778	47.2	685	45.1	66	65.2
Hudson township	17 128	3.2	16 583	56.6	15 851	50.5	137	38.7	451	30.6	4 806	56.7	4 519	57.0	211	55.0
Hudson village	5 159	4.0	4 952	56.7	4 851	43.5	56	66.1	190	36.3	1 461	45.0	1 380	44.0	76	60.5
Lakemore village	2 597	1.1	2 569	79.9	2 454	29.7	8	–	65	–	710	43.0	555	44.9	106	45.3
Macedonia city	7 509	3.3	7 260	80.1	6 950	33.3	11	36.4	266	28.9	2 141	49.1	1 902	51.8	171	25.7
Mogadore village (pt.)	2 851	1.5	2 808	76.2	2 656	37.2	21	33.3	79	17.7	796	49.7	689	48.5	80	56.3
Munroe Falls village	5 359	5.3	5 073	75.0	4 993	41.8	47	17.0	231	45.0	1 582	47.7	1 451	49.2	106	32.1
Northfield village	3 624	2.8	3 524	78.7	3 377	35.2	7	–	127	23.6	973	46.0	842	48.9	91	39.6
Northfield Center township	3 982	3.4	3 846	79.8	3 756	31.1	12	–	185	35.1	1 187	38.1	998	39.5	126	40.5
Norton city (pt.)	11 475	1.6	11 292	79.8	10 759	36.6	83	18.1	398	36.7	3 438	40.7	2 983	41.7	337	35.6
Reminderville village	2 163	2.4	2 112	75.4	1 975	54.0	6	33.3	75	38.7	609	53.5	529	52.7	67	62.7
Richfield township	5 042	3.7	4 857	79.5	4 735	33.7	39	20.5	299	28.4	1 459	41.4	1 308	40.4	105	41.9
Richfield village	3 117	3.0	3 022	78.2	2 940	32.2	31	25.8	146	26.0	958	38.5	870	36.2	64	46.9
Sagamore Hills township	6 503	3.6	6 272	77.5	6 221	35.8	47	–	392	21.4	1 738	35.4	1 569	34.8	152	34.2
Silver Lake village	3 052	8.7	2 786	74.2	2 884	39.8	28	32.1	231	30.3	968	33.2	878	35.0	54	25.9
Springfield township	14 751	1.4	14 541	73.0	13 966	32.8	98	32.7	265	30.2	4 264	40.7	3 582	40.4	547	47.0
Stow city	27 702	3.5	26 739	74.2	25 594	47.4	250	13.6	976	32.5	7 815	52.1	6 822	51.4	805	60.0
Tallmadge city	14 986	3.2	14 512	76.1	14 163	35.9	100	24.0	673	40.4	4 339	40.5	3 694	39.6	467	47.8
Twinsburg city	9 606	2.8	9 335	76.6	8 835	47.3	50	–	448	48.4	2 737	45.5	2 369	44.1	277	57.4
Twinsburg township	2 005	.9	1 986	75.6	1 830	31.9	8	–	13	100.0	525	72.2	259	73.4	219	86.3
Trumbull County	227 813	2.0	223 164	71.9	212 356	33.9	2 377	36.1	11 087	30.5	63 630	45.6	51 416	44.2	9 676	53.6
Bazetta township	5 414	1.5	5 332	70.0	5 089	33.2	34	52.9	219	43.4	1 578	45.9	1 350	44.0	146	56.8
Bloomfield township	1 131	–	1 131	82.6	1 017	36.7	17	–	74	39.2	312	51.0	258	49.2	19	100.0
Braceville township	2 936	.9	2 910	73.6	2 684	26.5	31	16.1	68	17.6	796	52.1	695	51.1	55	36.4
Newton Falls city (pt.)	–	–	–	–	–	–	–	–	–	–	–	–	–	–	–	–
Turnpike Interchange CDP	1 081	1.9	1 060	68.9	972	35.9	26	–	23	–	295	49.8	255	46.7	6	–
Bristol township	3 012	.7	2 990	79.3	2 841	36.7	6	–	82	–	823	52.9	722	53.7	88	47.7
Brookfield township	10 562	1.5	10 404	34.0	9 908	28.6	80	42.5	407	27.0	2 909	43.9	2 480	43.4	332	45.2
Brookfield Center CDP	1 394	3.7	1 343	29.1	1 337	17.8	7	–	58	10.3	417	31.2	339	33.3	49	12.2
West Hill CDP	2 881	1.5	2 837	22.0	2 694	36.3	9	–	129	48.8	721	42.6	574	38.3	113	57.5
Yankee Lake village	84	2.4	82	23.2	82	23.2	–	–	1	–	22	45.5	22	45.5	–	–
Champion township	9 189	1.6	9 046	73.8	8 644	29.3	51	23.5	283	20.1	2 713	44.6	2 424	44.3	220	44.1
Champion Heights CDP	4 665	1.8	4 580	72.7	4 401	30.0	24	50.0	143	20.3	1 377	42.6	1 224	41.5	123	48.8
Cortland city	5 666	1.1	5 606	69.3	5 288	47.0	39	–	137	27.0	1 616	55.6	1 403	52.5	183	72.1
Farmington township	1 970	1.1	1 949	85.1	1 789	38.1	129	44.2	190	28.9	489	56.0	421	57.2	60	45.0
West Farmington village	528	.4	526	82.9	488	50.8	18	–	18	–	136	57.4	106	58.5	24	50.0
Fowler township	2 868	1.1	2 837	75.9	2 694	27.1	19	31.6	62	16.1	797	47.3	705	48.5	79	44.3
Greene township	1 017	–	1 017	79.5	965	29.1	5	100.0	14	–	254	49.6	234	50.9	6	–
Gustavus township	1 020	–	1 020	80.8	946	35.2	17	–	11	36.4	273	55.7	258	54.3	12	100.0
Hartford township	2 157	2.3	2 108	45.6	2 034	26.4	16	12.5	76	32.9	596	45.6	503	45.9	68	39.7
Howland township	20 225	2.6	19 705	71.0	19 087	34.3	135	9.6	1 053	29.4	5 853	44.9	5 008	43.1	688	58.0
Bolindale CDP	2 976	1.4	2 933	69.7	2 803	34.8	16	–	35	51.4	890	44.0	672	44.0	178	48.3
Howland Center CDP	6 732	1.3	6 642	69.0	6 304	34.9	34	–	308	26.9	1 953	49.9	1 735	48.8	180	65.6
Niles city (pt.)	2 220	1.9	2 177	75.2	2 129	35.0	–	–	88	36.4	554	52.0	437	46.9	100	73.0
Hubbard township	14 863	2.1	14 555	70.4	13 925	27.6	100	28.0	570	28.2	4 271	43.4	3 624	44.0	509	37.1
Hubbard city	8 248	2.3	8 059	72.9	7 727	26.3	42	33.3	297	24.6	2 339	42.5	1 958	42.8	293	43.3
Johnston township	1 942	1.7	1 909	75.4	1 827	26.2	13	–	27	–	595	44.9	521	43.0	36	27.8
Kinsman township	2 071	.3	2 065	70.3	1 928	37.3	29	37.9	51	43.1	565	45.7	481	48.0	59	22.0
Liberty township	24 430	3.7	23 529	78.9	22 958	30.7	242	23.6	1 833	28.3	6 882	37.9	5 644	37.3	937	42.8
Churchill CDP	2 760	1.3	2 724	81.8	2 597	28.7	46	19.6	147	17.7	766	43.7	610	41.3	122	53.3

TIPSII [UPF] GPH539 CENSUS90 72583600 05/13/92 1:03 PM MACHINE: C DATA:CENSUS90S*PH5TIPSDA39. 04/29/92 09:58:32 TAPE: NONE FRAME: 34
TSF:CENSUS90*92. 04/29/92 14:11:16 UTF:CENSUS90*93. 04/29/92 14:11:16 META:CENSUS90S*PH5TABLES39. 04/29/92 14:40:02

Table 1. Selected Social Characteristics: 1990—Con.

[Data based on sample and subject to sampling variability, see text. For definitions of terms and meanings of symbols, see text]

State County County Subdivision Place	All persons				Persons 5 years and over		Persons who speak a language other than English at home				Family households					
			Native				Persons 5 to 17 years		Persons 18 years and over				Married-couple family		Female householder, no husband present	
	Total	Percent foreign born	Total	Percent born in State of residence	Total	Percent living in different house in 1985	Total	Percent who do not speak English "very well"	Total	Percent who do not speak English "very well"	Total	Percent with own children under 18 years	Total	Percent with own children under 18 years	Total	Percent with own children under 18 years
Trumbull County—Con.																
Liberty township—Con.																
Girard city (pt.)	11 241	2.7	10 933	79.9	10 540	29.0	44	11.4	770	27.8	3 134	37.8	2 549	37.9	458	38.4
Lordstown village	3 404	.6	3 383	70.2	3 223	31.9	44	–	109	5.5	968	48.6	851	47.5	81	72.8
McDonald village	3 526	2.2	3 449	80.7	3 291	21.8	56	25.0	157	56.7	984	51.0	791	50.7	161	62.7
Mecca township	2 525	.5	2 512	75.0	2 321	37.4	12	–	38	28.9	762	53.0	643	50.5	88	61.4
Mesopotamia township	2 436	.2	2 430	88.3	2 058	40.4	568	75.0	818	54.4	481	73.0	417	73.1	50	82.0
Newton township	9 577	.6	9 518	71.6	8 994	33.1	92	22.8	263	36.5	2 688	46.7	2 175	46.1	382	52.1
Newton Falls city (pt.)	4 973	.9	4 927	71.7	4 663	43.3	29	31.0	150	42.0	1 365	45.1	1 066	41.0	229	58.1
South Canal CDP	1 275	.5	1 268	74.1	1 208	16.7	13	–	41	17.1	362	44.5	322	44.1	40	47.5
Orangeville village	277	–	277	39.0	263	31.2	2	100.0	9	55.6	80	52.5	70	52.9	7	71.4
Southington township	3 610	1.0	3 575	78.7	3 401	33.0	19	100.0	50	–	1 057	48.8	886	48.1	132	51.5
Vernon township	1 718	.7	1 706	69.2	1 598	22.3	12	–	37	13.5	478	49.4	417	45.3	48	83.3
Vienna township	4 180	1.6	4 112	71.6	3 931	29.5	40	22.5	95	29.5	1 212	42.8	1 115	41.7	71	69.0
Vienna Center CDP	1 116	1.5	1 099	74.2	1 015	31.6	24	37.5	13	–	320	55.3	289	57.8	10	100.0
Warren city	50 793	2.6	49 456	72.4	46 706	39.6	352	17.6	2 832	30.1	13 845	46.2	9 612	42.4	3 534	59.0
Warren township	6 867	1.1	6 791	69.9	6 421	28.2	53	28.3	180	25.6	1 907	40.9	1 552	38.9	268	52.2
Weathersfield township	28 401	2.0	27 826	76.9	26 499	36.4	164	25.6	1 332	26.7	7 837	45.6	6 156	44.6	1 348	51.0
Girard city (pt.)	63	–	63	90.5	63	11.1	–	–	6	–	17	58.8	10	100.0	–	–
Mineral Ridge CDP (pt.)	2 822	1.5	2 779	85.5	2 604	39.7	14	100.0	96	21.9	713	62.1	538	56.7	149	75.2
Niles city (pt.)	18 908	2.3	18 475	76.3	17 643	37.2	112	25.0	1 003	27.6	5 231	44.1	4 075	43.0	903	50.7
Youngstown city (pt.)	26	38.5	16	100.0	26	38.5	–	–	10	–	9	–	–	–	9	–
Tuscarawas County	84 090	.8	83 388	88.6	78 187	35.6	824	41.9	2 602	30.9	23 755	47.5	20 391	46.4	2 650	58.3
Auburn township	927	–	927	93.2	884	24.9	51	19.6	187	41.7	244	60.7	226	62.8	12	–
Bucks township	1 338	.4	1 333	95.3	1 237	27.2	21	85.7	175	42.3	397	40.6	381	41.7	12	–
Baltic village (pt.)	569	–	569	89.6	527	31.3	3	–	54	22.2	167	42.5	158	43.7	5	–
Clay township	1 948	.2	1 944	90.0	1 847	18.5	–	–	19	21.1	582	41.4	521	37.8	50	72.0
Gnadenhutten village (pt.)	1 226	.3	1 222	91.9	1 156	21.3	–	–	11	36.4	357	45.1	330	43.6	16	56.3
Dover city	11 329	1.8	11 127	86.2	10 652	39.8	43	44.2	237	12.7	3 152	44.5	2 698	44.0	366	53.3
Dover township	4 528	1.4	4 466	86.9	4 242	39.6	57	66.7	77	22.1	1 349	43.6	1 195	43.6	126	46.8
Parral village	260	.8	258	84.9	219	42.5	–	–	2	–	76	40.8	69	37.7	5	60.0
Fairfield township	1 093	–	1 093	86.7	1 030	26.6	–	–	–	–	302	51.7	272	49.6	21	100.0
Franklin township	3 584	.7	3 560	90.2	3 327	35.9	13	84.6	63	41.3	1 017	49.4	877	47.9	95	56.8
Strasburg village	1 995	.6	1 983	90.1	1 863	37.7	6	100.0	44	40.9	556	44.6	467	40.5	70	64.3
Goshen township	5 715	.7	5 676	89.6	5 354	34.1	40	50.0	93	26.9	1 640	45.9	1 476	45.6	135	52.6
Barnhill village	333	.9	330	91.5	318	33.6	–	–	8	62.5	90	53.3	79	57.0	8	37.5
Midvale village (pt.)	586	.9	581	89.7	524	29.2	4	100.0	15	33.3	158	51.3	135	51.9	19	52.6
Roswell village (pt.)	119	1.7	117	94.0	119	18.5	4	–	2	–	35	45.7	26	42.3	7	71.4
Jefferson township	893	.4	889	87.7	859	19.9	9	100.0	13	92.3	212	62.3	206	63.1	4	50.0
Stone Creek village	179	–	179	90.5	167	22.2	9	100.0	–	–	43	67.4	39	69.2	4	50.0
Lawrence township	4 244	.4	4 226	87.5	3 937	35.9	–	–	113	40.7	1 269	48.1	1 145	46.4	93	77.4
Bolivar village	866	.3	863	89.6	824	41.3	–	–	8	–	258	46.1	236	45.3	17	70.6
Zoar village	170	1.2	168	83.3	161	29.8	–	–	8	87.5	59	45.8	55	49.1	4	–
Mill township	10 418	1.3	10 284	89.6	9 664	31.9	17	–	202	45.5	2 859	50.3	2 431	49.4	362	56.1
Dennison village (pt.)	3 084	.3	3 074	91.8	2 854	36.8	11	–	63	57.1	890	51.0	705	46.1	158	73.4
Midvale village (pt.)	11	–	11	72.7	7	–	–	–	–	–	3	100.0	3	100.0	–	–
Uhrichsville city	5 604	1.8	5 501	88.2	5 190	33.3	6	–	126	34.1	1 518	49.4	1 291	50.2	204	42.6
New Philadelphia city	15 698	.8	15 579	87.2	14 653	42.1	69	10.1	267	25.8	4 360	45.8	3 496	43.4	734	60.8
Oxford township	5 129	.1	5 123	86.1	4 729	41.3	23	47.8	31	19.4	1 406	53.2	1 137	51.7	215	67.9
Newcomerstown village (pt.)	4 012	–	4 012	87.0	3 702	42.7	23	47.8	20	–	1 103	56.9	879	55.6	185	71.4
Perry township	373	–	373	84.7	335	23.9	–	–	–	–	114	49.1	106	52.8	–	–
Rush township	768	–	768	89.1	719	20.7	9	–	–	–	215	49.3	178	50.0	30	56.7
Salem township	1 527	.6	1 518	91.4	1 417	35.6	6	–	27	18.5	424	50.7	385	50.4	25	28.0
Newcomerstown village (pt.)	–	–	–	–	–	–	–	–	–	–	–	–	–	–	–	–
Port Washington village	523	.4	521	91.7	509	23.0	6	–	13	38.5	154	39.0	127	37.8	20	25.0
Sandy township	3 258	1.1	3 222	87.4	2 967	29.4	12	66.7	61	18.0	918	44.8	782	45.4	102	48.0
Mineral City village	575	.2	574	89.9	521	30.1	4	100.0	8	37.5	156	46.2	142	48.6	10	30.0
Sugar Creek township	3 770	.4	3 755	91.5	3 426	36.6	343	48.4	723	30.0	1 048	50.2	927	49.9	86	50.0
Sugarcreek village	2 062	.6	2 050	90.1	1 897	36.1	29	20.7	222	20.7	613	47.0	529	44.8	65	58.5
Union township	1 170	.6	1 163	91.1	1 084	41.8	10	100.0	13	–	365	50.1	290	39.7	46	100.0
Dennison village (pt.)	198	3.5	191	82.2	162	84.6	10	100.0	7	–	70	67.1	38	39.5	32	100.0
Roswell village (pt.)	93	–	93	93.5	88	42.0	–	–	–	–	24	70.8	19	63.2	2	100.0
Warren township	1 083	.9	1 073	92.2	1 037	22.2	10	–	28	35.7	355	39.4	342	38.3	9	100.0
Warwick township	2 352	.3	2 344	93.5	2 140	29.0	7	–	53	26.4	696	47.3	598	44.6	76	61.8
Gnadenhutten village (pt.)	–	–	–	–	–	–	–	–	–	–	–	–	–	–	–	–
Midvale village (pt.)	3	–	3	100.0	3	–	–	–	–	–	–	–	–	–	–	–
Tuscarawas village	785	1.0	777	94.0	739	32.2	–	–	17	35.3	231	42.0	198	39.4	18	38.9
Washington township	619	–	619	90.6	556	34.5	9	–	23	69.6	167	67.1	155	68.4	–	–
Wayne township	1 233	–	1 233	92.1	1 088	29.6	68	26.5	175	30.3	319	58.3	277	56.3	21	42.9
York township	1 093	–	1 093	92.3	1 003	24.4	7	–	22	–	345	41.7	290	42.1	30	43.3
Union County	31 969	.7	31 734	84.2	29 643	45.0	195	23.6	778	28.0	8 696	50.8	7 567	50.5	888	50.8
Allen township	902	3.9	867	85.6	870	43.8	25	40.0	45	71.1	259	51.7	237	49.8	12	50.0

TIPSII [UPF] GPH539 CENSUS90 72583600 05/13/92 1:03 PM MACHINE: C DATA:CENSUS90S*PH5TIPSDA39. 04/29/92 09:58:32 TAPE: NONE FRAME: 35
TSF:CENSUS90*92. 04/29/92 14:11:16 UTF:CENSUS90*93. 04/29/92 14:11:16 META:CENSUS90S*PH5TABLES39. 04/29/92 14:40:02

Table 1. Selected Social Characteristics: 1990—Con.

[Data based on sample and subject to sampling variability, see text. For definitions of terms and meanings of symbols, see text]

State County County Subdivision Place	All persons				Persons 5 years and over		Persons who speak a language other than English at home				Family households					
			Native				Persons 5 to 17 years		Persons 18 years and over				Married-couple family		Female householder, no husband present	
	Total	Percent foreign born	Total	Percent born in State of residence	Total	Percent living in different house in 1985	Total	Percent who do not speak English "very well"	Total	Percent who do not speak English "very well"	Total	Percent with own children under 18 years	Total	Percent with own children under 18 years	Total	Percent with own children under 18 years
Union County—Con.																
Claibourne township	3 281	.6	3 262	88.0	3 039	42.5	17	11.8	58	8.6	930	49.9	814	47.9	90	61.1
Richwood village	2 204	.5	2 193	88.4	2 023	46.4	11	18.2	26	11.5	611	51.2	503	48.1	82	63.4
Darby township	1 551	.8	1 538	78.3	1 440	30.3	18	27.8	95	32.6	442	47.3	408	46.3	34	58.8
Unionville Center village	227	–	227	79.7	209	33.0	–	–	–	–	61	62.3	50	64.0	11	54.5
Dover township	1 958	–	1 958	86.2	1 765	47.7	–	–	19	31.6	543	61.0	459	57.1	64	76.6
Jackson township	764	–	764	89.5	717	26.6	–	–	18	44.4	217	52.5	210	51.0	–	–
Jerome township	3 462	.9	3 430	83.7	3 192	38.6	17	29.4	84	31.0	1 032	50.5	886	49.9	104	57.7
Dublin city (pt.)	9	–	9	100.0	9	100.0	–	–	–	–	6	–	–	–	–	–
Plain City village (pt.)	939	1.6	924	80.7	864	41.9	12	–	34	26.5	267	50.6	210	51.0	47	46.8
Leesburg township	1 378	.7	1 369	82.2	1 293	31.0	19	–	39	20.5	406	50.7	336	52.4	58	43.1
Magnetic Springs village	355	–	355	74.6	320	26.3	3	–	10	30.0	99	58.6	80	67.5	19	21.1
Liberty township	1 126	–	1 126	90.6	1 072	39.5	–	–	–	–	356	50.3	321	55.8	29	–
Millcreek township	880	1.0	871	82.0	828	45.5	23	34.8	34	–	257	47.1	240	48.3	17	29.4
Paris township	12 119	.9	12 014	82.9	11 264	56.6	65	12.3	320	26.6	2 930	52.0	2 442	51.7	383	52.7
Marysville city	9 656	.8	9 583	82.4	9 013	60.1	59	13.6	269	26.4	2 225	51.4	1 801	51.2	326	49.4
Taylor township	1 309	.6	1 301	82.2	1 191	42.6	6	100.0	6	–	372	46.0	338	48.2	34	23.5
Union township	1 674	.3	1 669	86.7	1 560	34.1	5	40.0	36	47.2	492	51.0	447	52.3	32	40.6
Milford Center village	688	.4	685	86.7	656	25.6	5	40.0	11	18.2	207	45.4	177	45.8	21	52.4
Washington township	712	–	712	89.7	634	32.8	–	–	–	–	204	52.0	181	58.6	23	–
York township	853	–	853	81.8	778	18.8	–	–	24	–	256	34.4	248	32.3	8	100.0
Van Wert County	30 464	.3	30 361	80.5	28 281	35.4	103	27.2	459	35.9	8 588	49.2	7 606	48.5	765	51.5
Harrison township	1 030	–	1 030	71.4	941	29.5	14	–	6	–	284	51.1	284	51.1	–	–
Hoaglin township	642	–	642	89.1	604	26.0	5	–	5	100.0	212	39.2	187	31.0	11	100.0
Jackson township	488	.6	485	88.9	459	25.1	–	–	–	–	123	54.5	110	60.9	13	–
Jennings township	782	–	782	93.5	720	27.8	–	–	–	–	231	53.2	215	52.1	5	–
Venedocia village (pt.)	74	–	74	93.2	66	48.5	–	–	–	–	22	45.5	22	45.5	–	–
Liberty township	2 064	.5	2 054	82.3	1 920	32.3	5	–	25	28.0	614	46.4	554	45.8	46	54.3
Ohio City village	913	1.1	903	77.2	850	31.1	5	–	25	28.0	265	44.9	224	42.9	29	58.6
Pleasant township	11 137	.3	11 105	79.8	10 353	41.5	21	23.8	208	31.7	3 078	49.5	2 605	47.3	356	60.1
Van Wert city (pt.)	9 049	.2	9 027	78.4	8 391	40.8	21	23.8	191	34.6	2 480	49.4	2 071	47.3	332	59.9
Ridge township	3 063	.8	3 037	80.9	2 907	39.6	31	22.6	62	74.2	896	42.1	815	40.2	66	59.1
Van Wert city (pt.)	1 842	1.4	1 816	75.8	1 741	45.1	5	–	55	70.9	554	38.1	486	34.6	53	62.3
Tully township	2 090	.2	2 085	68.3	1 933	36.8	6	66.7	40	55.0	590	50.3	528	52.3	51	29.4
Convoy village	1 194	.4	1 189	70.1	1 112	42.2	6	66.7	22	68.2	325	49.8	276	51.1	38	39.5
Union township	1 100	.6	1 093	79.5	1 048	22.1	5	–	–	–	309	57.9	299	56.5	10	100.0
Scott village (pt.)	207	–	207	84.1	192	41.7	–	–	–	–	55	61.8	45	53.3	10	100.0
Washington township	5 368	.3	5 351	91.3	4 934	31.4	14	85.7	67	20.9	1 458	52.4	1 294	53.8	149	44.3
Delphos city (pt.)	3 190	.4	3 176	89.6	2 937	34.9	12	100.0	53	22.6	858	53.3	738	56.1	107	40.2
Middle Point village	641	.5	638	88.2	599	34.4	2	–	9	22.2	172	55.2	147	55.8	23	47.8
Willshire township	1 796	.2	1 793	55.4	1 668	31.8	2	–	40	12.5	521	47.8	457	49.0	44	31.8
Willshire village	554	.5	551	44.1	522	38.1	2	–	9	55.6	154	49.4	132	49.2	16	56.3
Wren village	186	–	186	36.0	171	47.4	–	–	5	–	50	52.0	43	53.5	4	75.0
York township	904	–	904	86.5	794	22.9	–	–	6	–	272	48.2	258	50.8	14	–
Elgin village	70	–	70	81.4	58	25.9	–	–	–	–	25	44.0	24	45.8	1	–
Venedocia village (pt.)	70	–	70	80.0	65	33.8	–	–	–	–	21	33.3	17	41.2	4	–
Vinton County	11 098	–	11 094	85.9	10 311	37.7	71	53.5	89	13.5	3 125	51.8	2 600	50.7	385	56.9
Brown township	298	–	298	83.9	270	35.6	4	–	–	–	81	85.2	62	91.9	19	63.2
Clinton township	1 684	–	1 684	85.3	1 587	31.8	5	40.0	6	50.0	466	51.5	386	52.1	59	49.2
Hamden village	836	–	836	85.6	775	30.3	5	40.0	6	50.0	243	46.5	192	46.4	38	57.9
Eagle township	512	–	512	84.6	486	60.9	5	100.0	–	–	152	46.7	109	47.7	31	38.7
Elk township	2 791	.1	2 787	84.6	2 537	41.5	18	11.1	40	17.5	776	52.7	613	49.8	122	56.6
McArthur village	1 541	.1	1 539	87.7	1 428	36.8	8	25.0	21	33.3	442	48.2	356	45.5	60	50.0
Harrison township	834	–	834	90.4	794	36.9	29	72.4	8	–	234	54.3	214	53.3	6	100.0
Jackson township	539	–	539	90.7	501	41.3	–	–	5	–	168	32.7	143	35.0	25	20.0
Knox township	373	–	373	88.2	364	49.2	8	100.0	–	–	125	28.0	117	23.1	8	100.0
Madison township	715	–	715	94.0	675	28.7	2	–	7	–	192	50.5	168	49.4	16	56.3
Zaleski village	302	–	302	88.4	283	34.3	2	–	4	–	77	51.9	61	55.7	10	30.0
Richland township	1 244	–	1 244	83.9	1 148	32.2	–	–	–	–	352	56.5	325	54.5	27	81.5
Swan township	758	–	758	86.0	665	31.3	–	–	12	–	226	61.5	181	64.6	45	48.9
Vinton township	435	–	435	100.0	412	41.0	–	–	–	–	114	35.1	79	27.8	9	100.0
Wilkesville township	915	–	915	73.7	872	37.2	–	–	11	18.2	239	57.7	203	56.2	18	88.9
Wilkesville village	184	–	184	65.8	184	38.0	–	–	5	40.0	52	36.5	38	28.9	4	50.0
Warren County	113 909	1.1	112 678	69.5	105 119	47.6	641	30.6	2 383	30.8	31 705	50.8	27 458	50.1	3 206	57.7
Clear Creek township	13 347	.9	13 225	65.5	12 307	47.5	37	–	190	20.5	3 966	49.8	3 601	50.3	299	39.5
Five Points CDP	1 660	1.6	1 633	60.0	1 537	64.4	–	–	26	–	507	52.9	493	53.1	6	100.0
Springboro city (pt.)	6 590	1.1	6 518	63.1	6 032	50.6	18	–	107	21.5	1 960	52.7	1 734	53.5	206	40.8
Deerfield township	26 382	1.8	25 904	67.1	23 842	54.3	177	47.5	726	29.3	7 371	55.8	6 568	56.2	544	61.2
Landen CDP	9 302	2.6	9 062	60.0	8 293	67.2	79	55.7	301	34.9	2 555	57.9	2 351	58.7	136	62.5
Loveland Park CDP (pt.)	1 091	1.5	1 075	71.5	1 005	31.1	16	18.8	47	34.0	309	45.0	247	40.9	50	52.0
Mason city (pt.)	11 339	1.2	11 200	71.3	10 391	48.2	32	25.0	281	19.9	3 145	54.4	2 710	55.0	296	60.5

TIPSII [UPF] GPH539 CENSUS90 72583600 05/13/92 1:03 PM MACHINE: C DATA:CENSUS90S*PH5TIPSDA39. 04/29/92 09:58:32 TAPE: NONE FRAME: 36
TSF:CENSUS90*92. 04/29/92 14:11:16 UTF:CENSUS90*93. 04/29/92 14:11:16 META:CENSUS90S*PH5TABLES39. 04/29/92 14:40:02

Table 1. Selected Social Characteristics: 1990—Con.

[Data based on sample and subject to sampling variability, see text. For definitions of terms and meanings of symbols, see text]

State County County Subdivision Place	All persons				Persons 5 years and over		Persons who speak a language other than English at home				Family households					
			Native				Persons 5 to 17 years		Persons 18 years and over				Married-couple family		Female householder, no husband present	
	Total	Percent foreign born	Total	Percent born in State of residence	Total	Percent living in different house in 1985	Total	Percent who do not speak English "very well"	Total	Percent who do not speak English "very well"	Total	Percent with own children under 18 years	Total	Percent with own children under 18 years	Total	Percent with own children under 18 years
Warren County—Con.																
Franklin township	27 469	1.0	27 186	68.8	25 512	40.5	164	43.9	511	36.0	7 868	49.8	6 509	47.7	1 053	60.5
Carlisle village (pt.)	4 610	.6	4 583	69.8	4 263	41.3	27	48.1	51	21.6	1 308	56.6	1 079	52.3	162	84.0
Franklin city	11 026	.7	10 946	70.5	10 147	44.7	68	44.1	195	40.0	3 129	51.4	2 435	49.0	557	59.6
Hamilton township	5 854	.9	5 804	69.0	5 452	42.9	18	61.1	126	34.1	1 709	43.5	1 521	41.5	135	55.6
Maineville village	331	.9	328	75.0	288	52.8	–	–	4	–	74	37.8	70	34.3	4	100.0
South Lebanon village (pt.)	65	–	65	64.6	65	63.1	–	–	22	–	16	37.5	16	37.5	–	–
Harlan township	3 268	.5	3 252	71.9	3 043	32.3	21	–	38	60.5	908	48.0	800	48.5	64	46.9
Blanchester village (pt.)	–	–	–	–	–	–	–	–	–	–	–	–	–	–	–	–
Butlerville village	214	–	214	71.5	201	22.9	–	–	–	–	54	46.3	39	56.4	13	23.1
Pleasant Plain village	137	1.5	135	74.1	116	20.7	1	–	–	–	34	55.9	28	60.7	6	33.3
Lebanon city	10 453	.8	10 369	75.7	9 551	57.0	64	–	175	33.1	2 932	53.5	2 274	52.6	526	62.9
Loveland city (pt.)	24	–	24	75.0	24	–	–	–	–	–	6	100.0	6	100.0	–	–
Massie township	880	.5	876	80.4	830	45.1	3	–	15	6.7	261	39.8	233	37.3	25	56.0
Harveysburg village	416	1.0	412	79.4	380	43.2	3	–	7	14.3	107	53.3	92	52.2	15	60.0
Middletown city (pt.)	38	–	38	57.9	38	–	–	–	–	–	16	–	16	–	–	–
Salem township	4 038	1.3	3 987	71.5	3 749	44.8	31	–	61	50.8	1 147	47.9	991	47.2	117	57.3
Morrow village	1 206	.7	1 197	71.9	1 129	49.7	16	–	19	21.1	321	52.3	242	52.9	66	53.0
Turtle Creek township	10 381	1.2	10 260	72.2	9 883	55.0	80	27.5	347	25.6	2 061	45.6	1 882	45.0	123	50.4
Mason city (pt.)	28	–	28	100.0	22	100.0	–	–	–	–	11	45.5	11	45.5	–	–
Monroe village (pt.)	92	–	92	100.0	92	–	–	–	–	–	19	73.7	19	73.7	–	–
Union township	4 654	.1	4 649	65.2	4 286	43.5	14	–	62	27.4	1 388	52.0	1 173	51.4	180	58.9
Mason city (pt.)	93	–	93	75.3	76	73.7	–	–	–	–	35	34.3	30	23.3	5	100.0
South Lebanon village (pt.)	2 631	–	2 631	62.3	2 398	43.3	14	–	24	50.0	743	56.7	567	54.1	153	66.0
Washington township	1 356	.9	1 344	81.0	1 230	44.2	13	53.8	60	25.0	412	54.9	369	56.6	30	56.7
Wayne township	5 765	.1	5 760	74.3	5 372	42.5	19	–	72	30.6	1 660	47.5	1 515	46.8	110	55.5
Corwin village	214	–	214	72.4	204	31.4	–	–	2	100.0	46	50.0	35	54.3	10	30.0
Waynesville village	1 970	.3	1 965	75.3	1 828	50.9	4	–	29	17.2	540	51.1	481	50.9	40	67.5
Washington County	62 254	.6	61 857	63.3	58 291	37.1	405	31.6	989	28.0	17 477	47.8	14 760	47.3	2 144	52.9
Adams township	1 753	.7	1 740	80.1	1 625	39.8	8	–	34	20.6	496	43.5	436	42.7	50	50.0
Lowell village	603	–	603	81.8	572	30.2	8	–	11	63.6	177	40.7	146	37.0	23	65.2
Aurelius township	427	–	427	88.8	402	39.6	–	–	10	–	104	75.0	90	73.3	12	83.3
Macksburg village	196	–	196	81.1	185	41.1	–	–	3	–	52	71.2	38	65.8	12	83.3
Barlow township	1 974	1.1	1 953	68.2	1 856	25.9	8	–	5	–	564	43.8	526	43.0	31	67.7
Belpre city	6 796	1.3	6 711	27.3	6 383	39.4	22	–	172	39.5	1 997	39.5	1 608	38.0	322	49.7
Belpre township	4 353	.3	4 341	29.5	4 029	41.5	36	75.0	16	50.0	1 270	52.3	1 131	52.0	88	73.9
Decatur township	1 073	.5	1 068	31.6	990	32.9	28	–	18	27.8	336	45.2	298	45.3	28	60.7
Dunham township	2 079	–	2 079	33.1	1 974	39.3	–	–	70	24.3	621	49.8	515	50.5	66	53.0
Fairfield township	925	–	925	62.8	871	30.1	–	–	19	100.0	272	50.0	236	54.7	24	–
Fearing township	811	.5	807	86.9	757	23.8	–	–	5	100.0	234	53.8	214	49.5	20	100.0
Devola CDP (pt.)	–	–	–	–	–	–	–	–	–	–	–	–	–	–	–	–
Grandview township	1 891	.1	1 889	71.5	1 758	37.0	6	–	31	32.3	582	49.1	437	43.7	111	60.4
Matamoras village	1 002	.2	1 000	66.7	916	43.2	6	–	9	22.2	295	51.9	217	44.2	62	75.8
Independence township	519	–	519	76.1	510	26.9	–	–	13	100.0	149	43.6	111	47.7	38	31.6
Lawrence township	890	–	890	87.0	844	37.6	–	–	9	–	266	52.6	248	56.5	9	–
Liberty township	538	–	538	80.3	486	16.5	–	–	–	–	143	62.2	125	71.2	18	–
Ludlow township	285	–	285	62.1	264	25.4	–	–	–	–	100	43.0	88	48.9	12	–
Marietta city	15 026	.6	14 933	68.6	14 091	47.6	50	80.0	257	19.8	3 793	48.5	2 996	45.8	680	63.4
Marietta township	4 453	.7	4 423	74.2	4 158	36.4	36	16.7	48	–	1 273	48.6	1 106	48.6	127	42.5
Muskingum township	4 861	1.7	4 776	71.4	4 587	27.4	72	25.0	121	25.6	1 399	42.3	1 230	43.0	122	40.2
Devola CDP (pt.)	2 736	3.1	2 651	68.0	2 595	29.4	61	11.5	99	31.3	844	41.5	765	41.3	73	46.6
Newport township	2 087	1.0	2 067	69.7	1 978	27.0	38	26.3	30	–	679	42.6	557	41.1	92	32.6
Palmer township	548	–	548	68.8	457	23.4	13	23.1	11	27.3	149	57.7	129	56.6	7	–
Salem township	1 112	–	1 112	79.0	1 068	46.3	–	–	–	–	304	54.9	270	57.4	25	48.0
Lower Salem village	108	–	108	71.3	102	42.2	–	–	–	–	26	53.8	19	47.4	7	71.4
Warren township	3 872	.4	3 855	75.4	3 590	33.2	35	17.1	62	37.1	1 088	55.3	955	57.6	101	45.5
Waterford township	3 633	.1	3 628	83.1	3 434	28.2	37	48.6	45	22.2	1 043	45.7	928	45.0	101	56.4
Beverly village	1 480	.3	1 476	79.4	1 389	37.3	9	55.6	18	55.6	384	47.9	336	45.8	43	65.1
Watertown township	1 550	–	1 550	87.7	1 437	25.6	16	–	13	53.8	391	56.0	355	54.4	24	58.3
Wesley township	798	.6	793	76.3	742	30.5	–	–	–	–	224	51.8	171	59.1	36	27.8
Wayne County	101 461	1.1	100 374	80.2	93 479	41.0	2 466	65.9	5 277	44.6	27 082	50.9	23 320	49.5	2 863	63.8
Baughman township	4 333	1.2	4 279	79.9	3 975	37.0	32	31.3	141	27.7	1 203	50.3	1 060	50.4	114	48.2
Marshallville village (pt.)	606	–	606	81.8	546	38.1	6	–	6	33.3	161	54.7	135	54.8	20	60.0
Orrville city (pt.)	1 227	2.1	1 201	73.8	1 130	50.6	21	47.6	32	59.4	326	48.5	274	47.4	52	53.8
Canaan township	3 992	.2	3 985	79.9	3 720	31.8	14	64.3	30	26.7	1 173	47.4	1 025	47.3	95	48.4
Burbank village (pt.)	189	–	189	76.2	184	39.1	–	–	–	–	55	34.5	45	40.0	6	16.7
Creston village	1 848	.4	1 841	78.5	1 720	39.1	9	66.7	23	26.1	532	48.9	456	49.8	57	36.8
Chester township	2 581	.3	2 574	88.5	2 352	29.1	13	100.0	127	37.8	737	51.8	673	49.0	37	100.0
Chippewa township	9 316	.9	9 230	79.9	8 714	36.5	42	35.7	193	25.4	2 639	46.4	2 338	44.7	235	63.4
Doylestown village	2 664	.6	2 648	79.5	2 496	41.1	15	46.7	81	32.1	694	43.1	612	37.1	76	86.8
Marshallville village (pt.)	128	–	128	75.0	119	47.1	–	–	–	–	32	43.8	31	41.9	–	–
Rittman city (pt.)	22	–	22	–	22	–	–	–	–	–	7	–	7	–	–	–

TIPSII [UPF] GPH539 CENSUS90 72583600 05/13/92 1:03 PM MACHINE: C DATA:CENSUS90S*PH5TIPSDA39. 04/29/92 09:58:32 TAPE: NONE FRAME: 37
TSF:CENSUS90*92. 04/29/92 14:11:16 UTF:CENSUS90*93. 04/29/92 14:11:16 META:CENSUS90S*PH5TABLES39. 04/29/92 14:40:02

Table 1. **Selected Social Characteristics: 1990**—Con.

[Data based on sample and subject to sampling variability, see text. For definitions of terms and meanings of symbols, see text]

State County County Subdivision Place	All persons				Persons 5 years and over		Persons who speak a language other than English at home				Family households					
			Native				Persons 5 to 17 years		Persons 18 years and over				Married-couple family		Female householder, no husband present	
	Total	Percent foreign born	Total	Percent born in State of residence	Total	Percent living in different house in 1985	Total	Percent who do not speak English "very well"	Total	Percent who do not speak English "very well"	Total	Percent with own children under 18 years	Total	Percent with own children under 18 years	Total	Percent with own children under 18 years
Wayne County—Con.																
Clinton township	3 055	.9	3 028	86.0	2 791	35.5	6	66.7	56	58.9	871	55.7	737	53.6	99	79.8
Shreve village	1 584	.6	1 575	86.0	1 450	35.9	6	66.7	38	50.0	429	55.9	347	53.0	69	76.8
Congress township	4 163	.4	4 146	79.1	3 817	35.7	48	81.3	81	46.9	1 129	54.8	975	54.8	90	65.6
Burbank village (pt.)	108	–	108	84.3	107	25.2	6	–	–	–	28	78.6	25	76.0	3	100.0
Congress village	145	–	145	72.4	137	37.2	–	–	–	–	41	48.8	34	47.1	2	100.0
West Salem village	1 534	.4	1 528	76.0	1 383	48.3	5	40.0	19	42.1	393	56.2	329	56.2	39	66.7
East Union township	5 833	.3	5 814	85.6	5 256	43.1	433	86.1	705	49.5	1 436	52.4	1 270	51.9	108	54.6
Apple Creek village	828	.4	825	82.3	774	48.2	2	–	26	23.1	235	49.4	197	46.7	24	75.0
Franklin township	2 747	.5	2 733	84.4	2 538	24.2	129	39.5	244	46.3	711	50.8	679	50.2	18	72.2
Green township	11 441	.9	11 337	81.6	10 465	41.8	76	14.5	206	34.0	3 193	53.6	2 663	50.9	424	63.9
Orrville city (pt.)	6 485	.9	6 426	78.9	5 912	47.2	38	28.9	124	41.1	1 783	54.3	1 427	51.3	299	61.2
Smithville village	1 354	.8	1 343	82.8	1 274	36.5	5	–	13	38.5	399	49.1	347	48.4	42	54.8
Milton township	9 020	.2	8 999	76.4	8 302	40.9	40	17.5	146	47.9	2 515	50.0	2 158	49.6	244	63.5
Rittman city (pt.)	6 015	.2	6 004	72.8	5 546	43.0	24	29.2	89	58.4	1 682	48.4	1 370	47.9	218	61.5
Norton city (pt.)	8	–	8	–	8	100.0	–	–	–	–	–	–	–	–	–	–
Paint township	2 506	.1	2 504	94.8	2 148	27.9	519	80.2	781	56.5	563	62.5	535	63.9	12	33.3
Mount Eaton village	249	–	249	90.8	234	23.9	–	–	34	–	74	56.8	63	60.3	7	28.6
Plain township	2 472	.2	2 466	85.9	2 332	30.1	–	–	39	48.7	717	43.0	640	38.9	57	89.5
Salt Creek township	3 137	.2	3 131	93.6	2 736	24.0	792	65.5	988	55.4	601	64.4	530	68.9	35	37.1
Fredericksburg village	493	–	493	88.4	468	34.2	3	100.0	7	42.9	134	47.8	97	52.6	19	57.9
Sugar Creek township	5 790	1.2	5 718	85.9	5 331	33.6	162	76.5	563	55.6	1 514	54.8	1 398	56.5	81	30.9
Dalton village	1 377	.8	1 366	84.6	1 272	37.3	14	14.3	69	17.4	402	50.5	339	52.8	47	29.8
Wayne township	3 958	.6	3 934	82.3	3 665	40.1	26	46.2	96	38.5	1 048	50.4	941	48.5	100	65.0
Wooster city	22 191	2.2	21 695	71.1	20 765	54.8	89	24.7	740	17.3	5 672	48.2	4 524	44.7	955	64.7
Wooster township	4 918	2.5	4 793	81.8	4 564	47.9	45	–	141	35.5	1 360	51.1	1 174	47.7	159	81.1
Williams County	36 956	.8	36 668	74.5	34 191	39.9	268	44.8	761	30.6	10 386	50.7	9 013	49.0	1 046	63.0
Brady township	2 561	.7	2 543	76.5	2 338	40.3	7	71.4	67	25.4	729	53.5	594	53.2	109	49.5
West Unity village	1 677	.7	1 665	74.8	1 540	43.7	7	71.4	44	22.7	475	55.4	377	52.8	72	61.1
Bridgewater township	1 150	–	1 150	71.3	1 088	31.2	–	–	11	–	345	37.4	328	37.8	12	41.7
Bryan city	8 348	.6	8 301	75.3	7 775	50.7	79	50.6	244	25.0	2 195	51.0	1 804	49.4	337	60.5
Center township	3 007	1.3	2 967	74.0	2 776	33.7	37	29.7	50	10.0	889	54.0	818	51.8	53	71.7
Florence township	1 937	.3	1 931	71.9	1 755	34.3	8	–	16	75.0	575	56.2	527	54.1	26	73.1
Blakeslee village	121	–	121	86.0	112	13.4	–	–	4	50.0	33	42.4	29	44.8	1	100.0
Edon village	887	–	887	69.9	810	40.2	–	–	12	83.3	262	50.8	230	47.0	25	72.0
Jefferson township	1 892	1.7	1 860	78.8	1 756	38.6	20	40.0	39	28.2	552	51.8	503	51.1	31	54.8
Montpelier village (pt.)	–	–	–	–	–	–	–	–	–	–	–	–	–	–	–	–
Madison township	2 277	.6	2 263	74.1	2 097	39.8	17	17.6	23	52.2	636	50.6	550	49.1	52	51.9
Pioneer village	1 295	.7	1 286	68.8	1 191	44.8	10	30.0	7	28.6	352	61.4	298	59.1	20	75.0
Mill Creek township	982	.5	977	70.4	924	21.0	7	–	18	–	278	42.8	239	42.7	25	60.0
Alvordton village	290	1.7	285	76.8	265	33.2	7	–	9	–	77	51.9	69	52.2	4	100.0
Northwest township	1 215	1.2	1 200	58.7	1 127	45.3	–	–	15	–	325	62.8	273	58.6	24	100.0
Pulaski township	2 636	1.3	2 602	76.1	2 416	42.1	10	100.0	47	63.8	839	41.8	752	38.3	44	75.0
St. Joseph township	2 838	.2	2 831	72.0	2 625	33.9	12	33.3	36	19.4	802	47.0	704	43.3	79	72.2
Edgerton village	1 896	–	1 896	72.5	1 749	33.8	5	40.0	24	29.2	515	48.2	439	44.2	57	68.4
Springfield township	2 618	1.2	2 587	80.4	2 439	33.7	29	41.4	102	21.6	708	54.9	636	54.7	64	59.4
Stryker village	1 468	1.4	1 448	79.0	1 344	39.2	26	46.2	89	24.7	404	52.7	358	53.1	40	55.0
Superior township	5 495	.7	5 456	74.9	5 075	38.4	42	64.3	93	60.2	1 513	51.6	1 285	49.9	190	67.4
Montpelier village (pt.)	4 299	.9	4 260	73.8	3 945	40.5	19	68.4	78	52.6	1 150	53.7	939	51.4	178	68.5
Wood County	113 269	2.0	111 001	80.1	105 986	48.7	737	32.3	4 041	23.1	27 629	50.9	23 550	50.1	3 082	57.6
Bloom township	2 401	.2	2 397	91.0	2 250	29.5	13	23.1	37	29.7	658	48.2	572	49.3	54	38.9
Bairdstown village	137	1.5	135	96.3	128	21.9	3	–	2	–	32	50.0	24	50.0	6	66.7
Bloomdale village	596	–	596	88.9	551	28.1	3	100.0	7	–	180	45.6	159	47.8	13	46.2
Cygnet village	587	.3	585	89.1	521	35.7	2	–	4	–	164	51.2	137	56.2	19	26.3
Jerry City village (pt.)	242	–	242	86.4	228	34.6	–	–	3	–	63	58.7	52	53.8	6	100.0
Bowling Green city	28 176	3.7	27 135	74.1	27 119	74.0	124	26.6	1 236	25.0	3 988	51.2	3 181	48.5	620	66.6
Center township	1 148	.4	1 143	74.3	1 076	32.9	20	25.0	84	9.5	302	41.7	263	39.9	27	33.3
Fostoria city (pt.)	1 043	.7	1 036	84.6	983	46.6	6	–	26	–	274	50.7	228	46.5	23	73.9
Freedom township	2 576	.3	2 567	85.8	2 357	34.2	17	11.8	105	1.9	719	45.2	634	47.8	71	31.0
Pemberville village	1 279	.7	1 270	85.7	1 184	35.8	4	50.0	19	10.5	360	47.8	323	47.4	37	51.4
Grand Rapids township	1 543	1.5	1 520	88.2	1 439	44.6	16	–	45	8.9	403	57.6	361	57.6	38	63.2
Grand Rapids village	960	.9	951	85.1	892	50.9	9	–	21	19.0	245	60.0	214	59.8	27	70.4
Henry township	3 751	1.0	3 715	92.9	3 433	35.9	10	100.0	67	19.4	1 025	53.2	826	51.2	164	64.0
North Baltimore village	3 140	1.0	3 110	93.1	2 871	39.2	10	100.0	50	26.0	854	54.4	677	52.1	142	66.9
Jackson township	800	.8	794	96.0	776	20.4	21	9.5	39	20.5	236	39.0	204	34.3	30	66.7
Hoytville village	322	–	322	93.8	298	33.9	11	18.2	37	21.6	87	57.5	66	59.1	19	47.4
Lake township	10 449	1.1	10 332	82.8	9 767	36.8	53	22.6	256	32.0	2 974	46.4	2 476	43.5	352	62.2
Millbury village	1 079	.7	1 071	88.0	987	37.1	9	44.4	42	14.3	305	54.8	266	57.5	28	42.9
Walbridge village	2 738	.8	2 716	83.5	2 597	28.8	7	–	67	64.2	797	43.2	648	38.0	90	74.4
Liberty township	1 917	–	1 917	85.2	1 762	36.4	30	23.3	74	8.1	533	43.0	420	37.1	80	58.8
Portage village (pt.)	148	–	148	87.2	146	14.4	2	–	–	–	30	53.3	25	44.0	5	100.0
Middleton township	2 487	.7	2 470	86.9	2 299	27.9	16	–	35	14.3	742	45.3	671	45.0	56	57.1

TIPSII [UPF] GPH539 CENSUS90 72583600 05/13/92 1:03 PM MACHINE: C DATA:CENSUS90S*PH5TIPSDA39. 04/29/92 09:58:32 TAPE: NONE FRAME: 38
TSF:CENSUS90*92. 04/29/92 14:11:16 UTF:CENSUS90*93. 04/29/92 14:11:16 META:CENSUS90S*PH5TABLES39. 04/29/92 14:40:02

Table 1. **Selected Social Characteristics: 1990**—Con.

[Data based on sample and subject to sampling variability, see text. For definitions of terms and meanings of symbols, see text]

State County County Subdivision Place	All persons				Persons 5 years and over		Persons who speak a language other than English at home				Family households					
			Native				Persons 5 to 17 years		Persons 18 years and over				Married-couple family		Female householder, no husband present	
	Total	Percent foreign born	Total	Percent born in State of residence	Total	Percent living in different house in 1985	Total	Percent who do not speak English "very well"	Total	Percent who do not speak English "very well"	Total	Percent with own children under 18 years	Total	Percent with own children under 18 years	Total	Percent with own children under 18 years
Wood County—Con.																
Middleton township—Con.																
Haskins village	544	.6	541	87.6	499	24.6	11	–	19	26.3	147	54.4	126	53.2	17	64.7
Milton township	1 284	.4	1 279	88.5	1 213	32.7	21	47.6	53	34.0	359	50.4	338	50.0	8	75.0
Custar village	210	–	210	90.0	198	39.9	–	–	2	–	53	45.3	45	40.0	4	50.0
Milton Center village	206	–	206	85.4	191	37.7	2	–	23	8.7	59	47.5	50	48.0	4	100.0
Weston village (pt.)	110	–	110	77.3	101	46.5	–	–	2	–	31	54.8	27	55.6	–	–
Montgomery township	4 469	.4	4 450	88.6	4 181	35.6	22	36.4	86	26.7	1 273	54.1	1 122	53.5	107	53.3
Bradner village	1 093	.4	1 089	88.2	1 005	30.1	–	–	15	33.3	305	51.1	262	50.4	29	51.7
Risingsun village	665	.3	663	89.1	614	46.4	–	–	10	30.0	187	59.4	153	54.9	24	91.7
Wayne village	797	1.3	787	91.4	749	35.4	2	100.0	11	27.3	246	45.5	201	47.3	41	31.7
Northwood city	5 506	3.0	5 342	85.9	5 097	30.0	17	52.9	187	48.7	1 510	54.1	1 258	49.6	199	75.9
Perry township	1 834	1.7	1 803	87.0	1 644	28.8	11	–	36	44.4	539	51.9	440	47.5	87	67.8
West Millgrove village	152	–	152	92.1	147	19.7	–	–	–	–	51	39.2	34	35.3	12	25.0
Perrysburg city	12 551	1.9	12 310	71.6	11 711	49.7	32	40.6	331	6.9	3 469	53.0	3 099	53.5	323	50.5
Perrysburg township	13 176	2.2	12 892	74.6	12 019	53.2	178	50.0	513	23.8	3 655	52.5	3 143	54.7	357	42.3
Plain township	1 983	1.5	1 954	84.2	1 812	36.6	31	19.4	68	–	516	62.4	458	66.8	27	29.6
Portage township	1 552	.5	1 545	91.1	1 415	32.2	12	–	21	14.3	428	52.1	383	50.7	23	73.9
Jerry City village (pt.)	264	.4	263	89.0	239	44.4	2	–	5	–	70	54.3	53	47.2	11	100.0
Portage village (pt.)	332	1.8	326	83.7	311	43.7	2	–	11	27.3	84	50.0	71	45.1	8	75.0
Rossford city	5 861	3.2	5 674	84.8	5 518	36.4	54	50.0	528	28.4	1 592	46.7	1 400	47.4	154	46.8
Troy township	3 822	.4	3 805	84.4	3 538	41.5	10	–	99	17.2	1 092	50.6	925	48.4	138	61.6
Luckey village	848	.2	846	88.4	783	40.6	5	–	22	13.6	245	42.9	216	40.3	25	56.0
Washington township	1 528	.3	1 523	79.3	1 427	36.0	–	–	25	24.0	440	56.1	400	57.3	22	40.9
Tontogany village	365	.3	364	88.7	330	34.2	–	–	5	40.0	108	58.3	91	57.1	7	28.6
Webster township	1 081	.6	1 074	88.3	1 005	29.8	5	–	20	–	306	45.4	260	48.5	40	32.5
Weston township	2 331	.3	2 324	84.1	2 145	40.0	18	11.1	70	22.9	596	58.6	488	57.2	82	68.3
Weston village (pt.)	1 599	.4	1 592	81.0	1 450	46.8	16	12.5	70	22.9	413	57.4	336	54.2	58	70.7
Wyandot County	22 254	.7	22 103	88.9	20 644	33.7	102	–	366	41.3	6 166	48.5	5 236	48.9	712	44.4
Antrim township	1 356	.1	1 354	81.5	1 249	29.3	8	–	4	–	389	48.3	350	46.6	30	53.3
Nevada village (pt.)	562	.4	560	78.6	515	30.1	6	–	2	–	161	51.6	137	46.7	15	66.7
Crane township	6 955	.7	6 904	87.3	6 496	42.9	18	–	113	53.1	1 941	43.8	1 587	44.0	285	41.1
Upper Sandusky city	5 906	.6	5 868	87.0	5 522	45.5	18	–	69	29.0	1 627	44.4	1 312	45.1	258	37.2
Crawford township	4 914	1.5	4 841	89.5	4 512	33.5	16	–	147	42.9	1 328	52.9	1 075	54.2	209	51.2
Carey village	3 684	1.8	3 617	89.7	3 368	35.7	16	–	128	39.8	980	53.2	756	56.1	187	45.5
Eden township	1 026	.3	1 023	93.2	987	27.5	–	–	12	–	300	41.0	253	37.9	30	33.3
Nevada village (pt.)	284	1.1	281	90.4	273	34.1	–	–	12	–	81	40.7	66	36.4	10	40.0
Jackson township	583	1.4	575	94.1	500	21.8	–	–	21	38.1	144	50.7	144	50.7	–	–
Kirby village (pt.)	78	–	78	85.9	64	34.4	–	–	–	–	16	68.8	16	68.8	–	–
Marseilles township	522	1.1	516	96.5	477	23.5	–	–	–	–	163	47.9	150	50.0	6	–
Marseilles village	152	–	152	98.7	149	19.5	–	–	–	–	42	59.5	33	66.7	4	–
Mifflin township	719	–	719	89.3	674	35.9	25	–	11	–	178	45.5	159	50.9	10	–
Kirby village (pt.)	83	–	83	94.0	83	55.4	19	–	6	–	15	53.3	15	53.3	–	–
Pitt township	970	–	970	88.0	907	22.2	14	–	18	22.2	262	59.2	231	62.3	28	39.3
Harpster village	238	–	238	87.4	228	22.8	7	–	2	–	72	43.1	62	45.2	7	42.9
Richland township	949	.6	943	89.3	864	31.8	6	–	4	50.0	271	60.1	234	57.3	19	57.9
Wharton village	386	1.6	380	90.0	346	31.5	–	–	4	50.0	108	59.3	105	59.0	3	66.7
Ridge township	578	–	578	87.2	511	33.1	13	–	–	–	152	46.1	140	45.7	12	50.0
Salem township	1 099	–	1 099	94.4	1 061	27.9	–	–	13	53.8	272	52.6	236	55.1	25	52.0
Sycamore township	1 486	.1	1 484	88.6	1 381	30.4	2	–	3	–	451	44.6	379	44.3	47	40.4
Sycamore village	886	.2	884	88.7	828	33.6	–	–	1	–	263	48.3	219	46.1	33	57.6
Tymochtee township	1 097	–	1 097	91.0	1 025	19.8	–	–	20	35.0	315	51.1	298	50.0	11	54.5

TIPSII [UPF] GPH539 CENSUS90 72583600 05/13/92 1:03 PM MACHINE: C DATA:CENSUS90S*PH5TIPSDA39. 04/29/92 09:58:32 TAPE: NONE FRAME: 39
TSF:CENSUS90*92. 04/29/92 14:11:16 UTF:CENSUS90*93. 04/29/92 14:11:16 META:CENSUS90S*PH5TABLES39. 04/29/92 14:40:02

Table 2. Selected Social Characteristics: 1990

[Data based on sample and subject to sampling variability, see text. For definitions of terms and meanings of symbols, see text]

State County Place and [In Selected States] County Subdivision	All persons				Persons 5 years and over		Persons who speak a language other than English at home				Family households					
			Native				Persons 5 to 17 years		Persons 18 years and over				Married-couple family		Female householder, no husband present	
	Total	Percent foreign born	Total	Percent born in State of residence	Total	Percent living in different house in 1985	Total	Percent who do not speak English "very well"	Total	Percent who do not speak English "very well"	Total	Percent with own children under 18 years	Total	Percent with own children under 18 years	Total	Percent with own children under 18 years
The State	**10 847 115**	**2.4**	**10 587 442**	**75.9**	**10 063 212**	**42.4**	**100 589**	**36.4**	**445 559**	**34.4**	**2 915 439**	**48.2**	**2 331 908**	**46.5**	**466 441**	**57.9**
COUNTY																
Adams County	25 371	.3	25 283	78.8	23 529	41.9	148	47.3	382	30.6	7 029	53.4	5 720	51.5	959	65.1
Allen County	109 755	.8	108 831	81.8	101 488	41.2	471	40.6	2 382	23.9	29 072	50.4	23 373	48.4	4 577	61.5
Ashland County	47 507	1.0	47 010	84.2	44 208	41.8	799	64.6	1 296	35.0	12 797	47.8	11 088	46.2	1 309	63.2
Ashtabula County	99 821	1.6	98 185	76.1	92 498	39.8	1 057	44.2	4 251	34.2	27 361	48.9	22 426	46.4	3 798	65.2
Athens County	59 549	3.6	57 411	76.5	56 396	55.8	346	48.8	2 623	33.1	12 629	51.4	10 198	50.0	1 889	61.6
Auglaize County	44 585	.5	44 355	87.3	41 021	37.0	241	16.2	932	18.5	12 438	51.2	10 964	50.1	1 111	62.0
Belmont County	71 074	1.1	70 287	60.0	66 862	30.1	350	26.9	2 637	28.3	20 379	43.7	16 865	42.4	2 874	50.6
Brown County	34 966	.2	34 898	75.3	32 343	40.8	124	45.2	327	48.6	9 793	51.4	8 340	50.3	1 036	59.2
Butler County	291 479	1.4	287 259	68.1	270 061	50.1	1 646	32.7	6 276	30.5	78 113	50.5	64 959	48.9	10 401	61.2
Carroll County	26 521	.6	26 372	85.1	24 670	34.0	256	25.0	517	28.0	7 447	49.0	6 505	48.4	640	54.7
Champaign County	36 019	.7	35 784	81.9	33 592	42.3	189	33.9	579	33.2	10 019	48.4	8 743	47.0	992	61.5
Clark County	147 548	1.0	146 073	76.7	137 245	44.0	813	31.9	2 893	30.2	40 579	47.2	32 638	44.1	6 346	60.3
Clermont County	150 187	.9	148 905	73.9	137 974	46.7	927	25.7	2 684	33.3	41 757	54.1	34 818	53.6	5 284	58.4
Clinton County	35 415	.7	35 157	83.9	32 838	42.7	207	9.7	475	24.8	9 779	50.6	8 249	49.4	1 148	59.4
Columbiana County	108 276	.8	107 386	79.7	100 715	35.2	520	24.2	2 246	32.6	30 710	47.6	25 600	46.1	4 043	57.0
Coshocton County	35 427	.5	35 249	88.8	32 875	37.1	507	65.7	930	48.8	9 940	49.0	8 427	46.7	1 095	62.7
Crawford County	47 870	.6	47 564	83.9	44 429	36.8	231	37.2	828	29.6	13 664	48.8	11 407	46.8	1 739	58.0
Cuyahoga County	1 412 140	5.6	1 332 595	74.8	1 311 996	39.2	19 866	29.8	118 145	38.5	373 183	44.3	272 892	42.1	82 487	53.9
Darke County	53 619	.5	53 328	80.5	49 747	37.0	287	23.0	913	31.2	14 940	49.2	13 046	48.1	1 423	58.2
Defiance County	39 350	.8	39 027	76.9	36 442	39.4	523	23.9	1 755	37.4	10 836	51.6	9 219	50.8	1 206	57.0
Delaware County	66 929	1.7	65 790	74.7	61 963	49.9	538	28.8	1 321	23.9	18 348	50.4	16 165	49.3	1 606	59.0
Erie County	76 779	1.5	75 652	77.8	71 388	40.1	376	33.2	2 112	24.8	21 054	47.2	17 523	45.8	2 720	56.0
Fairfield County	103 461	.9	102 527	82.4	96 338	43.9	487	24.8	1 760	31.6	28 987	50.2	24 959	49.2	3 048	57.8
Fayette County	27 466	.8	27 254	88.1	25 590	41.8	177	38.4	438	40.4	7 804	47.4	6 367	46.4	1 120	52.1
Franklin County	961 437	3.4	929 202	71.7	888 054	54.2	8 572	36.1	41 177	36.6	243 872	49.8	185 853	47.6	46 810	60.3
Fulton County	38 498	1.5	37 930	79.1	35 488	36.5	423	29.6	1 536	29.4	10 610	52.7	9 270	51.5	964	61.8
Gallia County	30 954	.8	30 694	69.2	28 827	38.5	155	51.6	395	39.2	8 553	50.4	7 075	49.0	1 141	60.8
Geauga County	81 129	3.2	78 501	79.3	74 761	37.0	2 606	61.9	5 971	37.5	22 295	49.0	19 705	49.5	1 794	47.7
Greene County	136 731	2.4	133 387	63.3	127 681	49.9	746	34.3	4 570	29.4	37 100	49.4	31 397	47.7	4 474	62.6
Guernsey County	39 024	.6	38 787	84.2	36 320	35.6	252	43.3	774	27.6	10 812	49.6	8 781	47.4	1 556	62.9
Hamilton County	866 228	2.6	843 952	72.4	798 618	44.9	7 721	34.7	28 471	31.4	222 573	49.3	166 327	46.7	46 831	59.7
Hancock County	65 536	1.3	64 679	83.2	60 685	43.6	432	34.3	1 944	32.3	18 170	50.2	15 801	48.3	1 857	65.7
Hardin County	31 111	.7	30 904	85.2	29 033	39.2	296	67.9	664	31.9	8 199	51.1	7 021	49.5	905	60.7
Harrison County	16 085	.6	15 993	76.4	15 141	30.2	127	40.9	388	28.1	4 613	45.5	3 874	44.9	565	51.2
Henry County	29 108	1.0	28 821	87.1	26 898	33.7	347	28.0	1 526	28.6	7 916	50.9	7 056	50.0	646	61.5
Highland County	35 728	.5	35 533	85.3	33 124	43.5	151	38.4	452	28.5	10 044	47.7	8 605	46.9	1 124	54.5
Hocking County	25 533	.5	25 415	87.0	23 745	38.3	107	43.9	386	22.8	7 144	49.8	6 003	48.4	855	59.8
Holmes County	32 849	.5	32 682	92.1	29 309	31.3	4 331	69.5	8 275	50.2	7 915	56.3	7 165	57.3	588	47.1
Huron County	56 240	1.0	55 676	81.1	51 660	38.5	490	39.6	1 366	31.0	15 467	51.8	13 021	50.9	1 793	60.1
Jackson County	30 230	.3	30 141	84.5	28 119	38.8	111	36.9	403	28.5	8 488	50.6	6 793	49.3	1 317	57.9
Jefferson County	80 298	1.6	79 020	74.8	75 729	31.1	507	28.4	3 112	31.7	22 744	43.9	18 170	42.3	3 658	54.5
Knox County	47 473	1.0	47 004	78.8	44 458	44.0	493	40.6	1 197	31.5	12 831	46.2	10 988	45.2	1 454	54.4
Lake County	215 499	3.3	208 468	77.6	200 621	39.7	1 617	21.5	10 627	32.3	60 118	46.4	50 208	46.4	7 566	49.7
Lawrence County	61 834	.3	61 628	51.5	57 734	36.1	271	33.9	674	38.0	17 768	49.5	14 297	48.1	2 723	59.0
Licking County	128 300	.8	127 328	78.6	119 126	43.2	856	28.4	2 184	28.7	36 024	49.1	30 280	47.5	4 473	58.4
Logan County	42 310	.8	41 965	86.7	39 175	43.4	286	50.0	778	27.4	11 839	49.8	10 050	47.3	1 356	66.8
Lorain County	271 126	2.4	264 746	73.9	251 078	40.0	3 774	34.2	16 573	35.3	73 315	50.5	59 107	48.8	11 073	59.1
Lucas County	462 361	2.7	449 792	78.0	426 312	43.5	4 325	28.9	23 078	31.4	120 552	49.5	90 999	47.0	24 151	59.8
Madison County	37 068	.8	36 780	81.8	34 555	45.0	387	37.5	1 388	28.3	9 378	49.8	8 024	48.5	1 040	60.2
Mahoning County	264 806	2.9	257 137	78.6	247 509	33.4	2 535	26.3	17 453	31.4	72 858	43.6	55 882	41.6	13 894	53.6
Marion County	64 274	1.0	63 655	82.2	59 503	42.7	364	28.6	1 365	28.6	17 194	49.3	14 213	47.5	2 264	58.4
Medina County	122 354	2.3	119 569	78.1	113 426	41.3	1 010	44.0	4 115	35.2	34 110	52.0	30 062	51.4	3 070	59.4
Meigs County	22 987	.4	22 906	67.3	21 462	35.8	137	21.9	307	26.4	6 580	49.6	5 359	46.6	912	65.2
Mercer County	39 443	.5	39 239	87.2	36 004	33.3	247	36.8	760	35.8	10 592	52.2	9 396	52.4	853	52.3
Miami County	93 182	1.1	92 132	80.3	86 622	41.4	769	35.8	1 589	30.6	26 634	48.7	22 769	47.4	2 889	58.2
Monroe County	15 497	.2	15 469	67.5	14 535	23.5	114	54.4	247	30.4	4 434	45.6	3 860	45.4	437	45.3
Montgomery County	573 809	2.0	562 464	67.6	531 696	46.7	3 854	33.9	17 182	30.1	155 508	46.6	119 990	43.6	29 398	59.5
Morgan County	14 194	.3	14 150	88.1	13 175	36.1	27	70.4	155	34.2	3 955	50.5	3 372	48.7	448	62.9
Morrow County	27 749	.5	27 609	82.6	25 769	35.3	181	27.1	539	30.8	7 856	50.1	6 850	48.4	730	64.9
Muskingum County	82 068	.7	81 521	89.4	76 194	39.3	455	41.5	1 281	27.0	22 653	49.4	18 368	47.3	3 527	61.3
Noble County	11 336	.3	11 299	89.1	10 507	28.0	59	20.3	127	35.4	3 227	47.8	2 777	47.6	334	51.2
Ottawa County	40 029	1.2	39 552	82.9	37 577	35.8	327	30.3	1 551	27.3	11 468	43.4	9 910	41.8	1 166	49.5
Paulding County	20 488	.5	20 392	77.9	18 911	33.0	138	47.8	435	39.8	5 678	51.5	4 930	50.4	512	66.6
Perry County	31 557	.4	31 433	89.4	29 264	34.7	198	34.8	425	24.0	8 734	52.7	7 277	50.9	1 133	67.5
Pickaway County	48 255	.6	47 944	82.3	45 057	47.4	266	48.5	980	33.9	12 344	51.6	10 374	50.7	1 399	57.8
Pike County	24 249	.2	24 197	78.1	22 519	41.5	94	54.3	300	28.7	6 814	52.7	5 484	50.0	1 021	63.0
Portage County	142 585	2.2	139 498	75.7	133 190	48.6	851	20.9	4 692	29.2	36 044	49.7	29 995	48.1	4 579	61.0
Preble County	40 113	.4	39 972	69.8	37 269	39.7	162	56.2	473	30.0	11 489	47.5	9 840	46.0	1 148	61.8
Putnam County	33 819	.5	33 656	92.7	30 871	28.6	387	28.4	987	25.6	8 994	52.7	8 037	53.0	662	52.3

TIPSII [UPF] GPH539 CENSUS90 72583600 05/13/92 1:03 PM MACHINE: C DATA:CENSUS90S*PH5TIPSDA39. 04/29/92 09:58:32 TAPE: NONE FRAME: 40
TSF:CENSUS90*92. 04/29/92 14:11:16 UTF:CENSUS90*93. 04/29/92 14:11:16 META:CENSUS90S*PH5TABLES39. 04/29/92 14:40:02

Table 2. **Selected Social Characteristics: 1990**—Con.

[Data based on sample and subject to sampling variability, see text. For definitions of terms and meanings of symbols, see text]

State County Place and [In Selected States] County Subdivision	All persons				Persons 5 years and over		Persons who speak a language other than English at home				Family households					
			Native				Persons 5 to 17 years		Persons 18 years and over				Married-couple family		Female householder, no husband present	
	Total	Percent foreign born	Total	Percent born in State of residence	Total	Percent living in different house in 1985	Total	Percent who do not speak English "very well"	Total	Percent who do not speak English "very well"	Total	Percent with own children under 18 years	Total	Percent with own children under 18 years	Total	Percent with own children under 18 years
COUNTY—Con.																
Richland County	126 137	2.0	123 619	78.4	117 417	41.4	951	59.3	4 405	35.4	35 096	47.7	29 033	45.6	4 816	60.4
Ross County	69 330	.8	68 781	85.7	64 966	42.8	376	30.1	1 420	38.0	18 158	49.5	14 951	47.4	2 619	62.5
Sandusky County	61 963	1.2	61 249	84.6	57 402	36.9	676	30.0	2 352	32.1	16 960	49.9	14 169	47.8	2 129	62.1
Scioto County	80 327	.4	79 987	80.0	75 013	42.6	250	28.4	1 156	33.4	21 857	50.8	17 098	48.0	3 939	63.7
Seneca County	59 733	1.0	59 113	88.1	55 481	36.0	304	21.4	1 537	28.6	16 021	51.8	13 545	50.5	1 919	61.5
Shelby County	44 915	1.2	44 356	84.1	41 298	40.8	300	24.3	894	25.4	12 270	53.1	10 670	51.8	1 217	63.8
Stark County	367 585	1.8	361 097	81.4	342 526	38.1	2 657	29.8	12 703	30.3	102 070	46.1	83 610	44.6	14 432	55.6
Summit County	514 990	2.9	499 814	75.1	479 102	42.2	4 242	34.3	20 686	34.4	140 604	45.7	110 809	43.6	24 012	57.3
Trumbull County	227 813	2.0	223 164	71.9	212 356	33.9	2 377	36.1	11 087	30.5	63 630	45.6	51 416	44.2	9 676	53.6
Tuscarawas County	84 090	.8	83 388	88.6	78 187	35.6	824	41.9	2 602	30.9	23 755	47.5	20 391	46.4	2 650	58.3
Union County	31 969	.7	31 734	84.2	29 643	45.0	195	23.6	778	28.0	8 696	50.8	7 567	50.5	888	50.8
Van Wert County	30 464	.3	30 361	80.5	28 281	35.4	103	27.2	459	35.9	8 588	49.2	7 606	48.5	765	51.5
Vinton County	11 098	–	11 094	85.9	10 311	37.7	71	53.5	89	13.5	3 125	51.8	2 600	50.7	385	56.9
Warren County	113 909	1.1	112 678	69.5	105 119	47.6	641	30.6	2 383	30.8	31 705	50.8	27 458	50.1	3 206	57.7
Washington County	62 254	.6	61 857	63.3	58 291	37.1	405	31.6	989	28.0	17 477	47.8	14 760	47.3	2 144	52.9
Wayne County	101 461	1.1	100 374	80.2	93 479	41.0	2 466	65.9	5 277	44.6	27 082	50.9	23 320	49.5	2 863	63.8
Williams County	36 956	.8	36 668	74.5	34 191	39.9	268	44.8	761	30.6	10 386	50.7	9 013	49.0	1 046	63.0
Wood County	113 269	2.0	111 001	80.1	105 986	48.7	737	32.3	4 041	23.1	27 629	50.9	23 550	50.1	3 082	57.6
Wyandot County	22 254	.7	22 103	88.9	20 644	33.7	102	–	366	41.3	6 166	48.5	5 236	48.9	712	44.4
PLACE AND COUNTY SUBDIVISION																
Aberdeen village, Brown County	1 329	.2	1 327	31.3	1 205	54.3	5	–	14	85.7	382	51.8	294	49.0	69	72.5
Ada village, Hardin County	5 413	1.4	5 338	77.5	5 151	64.3	15	–	188	22.9	948	55.4	812	51.6	118	81.4
Adamsville village, Muskingum County	146	–	146	87.0	144	21.5	–	–	–	–	38	57.9	30	53.3	4	50.0
Addyston village, Hamilton County	1 189	.5	1 183	81.7	1 075	41.4	–	–	6	–	308	61.7	205	63.9	85	60.0
Adelphi village, Ross County	390	–	390	96.2	376	22.3	–	–	2	–	126	50.8	101	47.5	22	72.7
Adena village	852	.7	846	69.7	809	21.8	11	36.4	31	38.7	258	41.5	212	42.5	29	44.8
Harrison County	143	–	143	75.5	135	14.8	3	–	2	–	43	37.2	38	36.8	5	40.0
Jefferson County	709	.8	703	68.6	674	23.1	8	50.0	29	41.4	215	42.3	174	43.7	24	45.8
Akron city, Summit County	223 019	3.1	216 208	74.2	206 254	45.1	2 319	42.0	9 979	37.1	57 304	46.9	39 434	42.6	14 753	60.3
Albany village, Athens County	774	1.2	765	78.4	709	39.8	4	–	9	–	222	52.7	184	53.3	33	48.5
Alexandria village, Licking County	478	.4	476	84.9	447	42.7	–	–	27	59.3	137	33.6	112	37.5	12	33.3
Alger village, Hardin County	884	–	884	82.7	825	38.4	10	30.0	8	25.0	251	49.8	201	48.8	47	51.1
Alliance city	23 393	1.7	23 005	80.0	21 736	44.2	176	19.3	770	36.2	5 919	49.8	4 455	46.1	1 135	65.3
Mahoning County	89	–	89	87.6	73	52.1	–	–	–	–	26	57.7	16	31.3	4	100.0
Stark County	23 304	1.7	22 916	80.0	21 663	44.2	176	19.3	770	36.2	5 893	49.7	4 439	46.1	1 131	65.2
Alvordton village, Williams County	290	1.7	285	76.8	265	33.2	7	–	9	–	77	51.9	69	52.2	4	100.0
Amanda village, Fairfield County	727	.7	722	92.1	685	42.0	6	–	12	–	209	54.1	164	52.4	37	62.2
Amberley village, Hamilton County	3 108	11.4	2 755	69.2	2 936	27.5	66	28.8	251	27.9	1 083	28.8	981	26.3	65	53.8
Amelia village, Clermont County	1 837	.6	1 826	72.8	1 647	56.3	7	28.6	41	29.3	476	62.8	380	61.6	83	63.9
Amesville village, Athens County	266	–	266	82.3	255	29.8	–	–	2	100.0	72	50.0	55	47.3	12	83.3
Amherst city, Lorain County	10 332	3.5	9 975	76.8	9 771	32.7	90	22.2	418	31.3	2 888	46.1	2 592	45.2	211	52.1
Amsterdam village, Jefferson County	644	1.6	634	85.0	604	35.3	3	–	25	20.0	184	41.8	136	40.4	40	55.0
Andover village, Ashtabula County	1 216	.4	1 211	62.8	1 152	50.9	6	–	22	27.3	280	47.1	231	43.3	34	67.6
Anna village, Shelby County	1 164	.2	1 162	86.8	1 043	44.0	8	37.5	19	21.1	304	62.5	266	62.4	26	65.4
Ansonia village, Darke County	1 279	–	1 279	81.2	1 182	38.7	10	20.0	8	62.5	359	49.6	283	47.7	53	56.6
Antioch village, Monroe County	60	–	60	70.0	60	5.0	–	–	4	–	15	20.0	15	20.0	–	–
Antwerp village, Paulding County	1 675	.2	1 671	67.6	1 539	39.1	2	–	24	50.0	445	50.3	363	47.9	59	72.9
Apple Creek village, Wayne County	828	.4	825	82.3	774	48.2	2	–	26	23.1	235	49.4	197	46.7	24	75.0
Aquilla village, Geauga County	353	–	353	78.2	331	36.3	9	55.6	5	40.0	94	59.6	83	59.0	9	77.8
Arcadia village, Hancock County	549	.4	547	92.5	516	35.9	–	–	11	–	155	51.6	141	50.4	10	70.0
Arcanum village, Darke County	1 946	.2	1 942	85.1	1 788	46.3	26	38.5	26	23.1	577	49.0	494	45.3	71	73.2
Archbold village, Fulton County	3 440	3.7	3 313	77.9	3 151	37.5	66	21.2	229	27.5	946	50.1	833	50.1	107	53.3
Arlington village, Hancock County	1 267	.5	1 261	95.0	1 186	34.1	2	100.0	22	50.0	333	56.5	290	56.9	40	57.5
Arlington Heights village, Hamilton County	1 084	1.7	1 066	68.3	1 006	46.0	3	100.0	30	40.0	283	44.2	208	39.9	64	53.1
Ashland city, Ashland County	20 079	1.7	19 730	81.8	18 675	49.3	180	55.0	557	33.4	5 188	48.8	4 334	45.8	714	68.3
Ashley village, Delaware County	1 077	.3	1 074	82.4	985	45.2	6	–	35	17.1	309	53.7	259	50.6	37	75.7
Ashtabula city, Ashtabula County	21 633	2.1	21 174	77.0	19 824	42.3	234	36.3	1 145	44.5	5 683	51.1	4 164	45.7	1 234	69.0
Ashville village, Pickaway County	2 254	.3	2 248	86.7	2 065	46.4	4	50.0	21	42.9	633	56.7	512	55.9	94	57.4
Athalia village, Lawrence County	334	–	334	37.7	319	21.6	2	100.0	–	–	109	41.3	84	34.5	24	66.7
Athens city, Athens County	21 265	8.4	19 487	66.9	20 686	80.0	172	66.3	2 024	37.3	2 268	48.8	1 801	46.7	385	65.5
Attica village, Seneca County	944	.2	942	89.4	896	32.7	13	15.4	4	50.0	255	45.1	224	44.2	25	56.0
Aurora city, Portage County	9 192	2.6	8 954	71.4	8 580	45.4	64	18.8	257	28.4	2 660	45.0	2 455	45.1	144	55.6
Austintown CDP, Mahoning County	32 419	2.3	31 661	79.4	30 583	35.3	176	31.8	1 557	29.7	8 992	43.5	7 445	42.4	1 232	52.0
Avon city, Lorain County	7 337	4.0	7 044	81.4	6 843	40.5	45	60.0	390	36.7	1 925	47.3	1 661	48.7	195	37.9
Avon Lake city, Lorain County	15 066	3.3	14 573	74.2	13 952	43.8	95	44.2	561	31.4	4 230	50.4	3 782	50.2	331	54.7
Bailey Lakes village, Ashland County	397	1.5	391	84.9	375	50.1	2	–	11	27.3	118	45.8	104	41.3	11	100.0
Bainbridge CDP, Geauga County	3 602	3.8	3 464	61.5	3 348	41.9	46	10.9	129	8.5	1 034	50.8	883	50.3	77	40.3
Bainbridge village, Ross County	968	.2	966	87.8	912	42.9	4	100.0	2	100.0	269	48.0	228	50.0	34	44.1

TIPSII [UPF] GPH539 CENSUS90 72583600 05/13/92 1:03 PM MACHINE: C DATA:CENSUS90S*PH5TIPSDA39. 04/29/92 09:58:32 TAPE: NONE FRAME: 41
TSF:CENSUS90*92. 04/29/92 14:11:16 UTF:CENSUS90*93. 04/29/92 14:11:16 META:CENSUS90S*PH5TABLES39. 04/29/92 14:40:02

Table 2. **Selected Social Characteristics: 1990**—Con.

[Data based on sample and subject to sampling variability, see text. For definitions of terms and meanings of symbols, see text]

State County Place and [In Selected States] County Subdivision	All persons				Persons 5 years and over		Persons who speak a language other than English at home				Family households					
			Native				Persons 5 to 17 years		Persons 18 years and over				Married-couple family		Female householder, no husband present	
	Total	Percent foreign born	Total	Percent born in State of residence	Total	Percent living in different house in 1985	Total	Percent who do not speak English "very well"	Total	Percent who do not speak English "very well"	Total	Percent with own children under 18 years	Total	Percent with own children under 18 years	Total	Percent with own children under 18 years
PLACE AND COUNTY SUBDIVISION—Con.																
Bairdstown village, Wood County	137	1.5	135	96.3	128	21.9	3	–	2	–	32	50.0	24	50.0	6	66.7
Ballville CDP, Sandusky County	3 083	.6	3 063	83.6	2 903	37.2	7	100.0	60	10.0	901	45.1	864	42.7	32	100.0
Baltic village	703	–	703	87.2	661	44.2	3	–	86	14.0	169	42.0	158	43.7	7	–
Coshocton County	–	–	–	–	–	–	–	–	–	–	–	–	–	–	–	–
Holmes County	134	–	134	76.9	134	94.8	–	–	32	–	2	–	–	–	2	–
Tuscarawas County	569	–	569	89.6	527	31.3	3	–	54	22.2	167	42.5	158	43.7	5	–
Baltimore village, Fairfield County	2 971	–	2 971	84.4	2 755	45.9	3	100.0	31	83.9	798	53.4	672	51.6	107	61.7
Barberton city, Summit County	27 623	1.4	27 225	80.5	25 658	40.4	110	31.8	969	29.5	7 672	46.2	5 598	43.1	1 647	55.7
Barnesville village, Belmont County	4 326	1.0	4 281	69.0	4 029	33.7	6	–	93	36.6	1 201	49.3	995	45.9	174	62.6
Barnhill village, Tuscarawas County	333	.9	330	91.5	318	33.6	–	–	8	62.5	90	53.3	79	57.0	8	37.5
Batavia village, Clermont County	1 731	3.6	1 669	78.1	1 595	49.5	5	–	63	34.9	493	57.0	398	54.0	95	69.5
Batesville village, Noble County	91	–	91	91.2	78	16.7	2	–	–	–	20	70.0	16	75.0	4	50.0
Bay View village, Erie County	754	.1	753	80.1	707	40.5	3	–	17	–	219	46.1	196	43.4	17	70.6
Bay Village city, Cuyahoga County	17 000	2.9	16 508	70.0	15 825	36.5	196	60.2	628	31.1	5 109	46.2	4 495	46.4	514	48.6
Beach City village, Stark County	1 051	.6	1 045	87.7	987	32.9	4	25.0	22	13.6	317	47.9	271	44.6	36	75.0
Beachwood city, Cuyahoga County	10 677	12.5	9 347	72.6	10 199	39.0	152	5.9	1 311	31.7	3 079	32.0	2 858	30.9	186	46.2
Beallsville village, Monroe County	469	–	469	74.2	446	41.9	–	–	2	–	118	58.5	91	52.7	25	76.0
Beaver village, Pike County	330	2.4	322	77.6	308	33.4	–	–	7	–	103	35.9	90	33.3	13	53.8
Beavercreek city, Greene County	33 626	3.4	32 472	58.1	31 678	42.7	216	47.2	1 216	24.7	9 869	49.8	8 966	49.9	664	49.2
Beaverdam village, Allen County	471	–	471	86.0	445	28.8	–	–	6	33.3	127	48.8	109	49.5	12	50.0
Beckett Ridge CDP, Butler County	4 505	3.4	4 353	54.0	4 083	72.9	46	–	127	20.5	1 303	57.9	1 204	58.6	59	47.5
Bedford city, Cuyahoga County	14 822	3.8	14 257	80.0	13 944	39.1	99	39.4	849	32.5	4 115	38.3	3 376	38.5	599	35.4
Bedford Heights city, Cuyahoga County	12 131	3.4	11 715	71.1	11 429	42.6	75	44.0	853	41.6	3 246	41.6	2 308	41.9	725	41.7
Beechwood Trails CDP, Licking County	1 836	1.0	1 818	70.7	1 678	52.0	14	100.0	32	–	530	58.7	500	57.6	13	46.2
Bellaire city, Belmont County	6 028	1.8	5 918	63.5	5 658	38.3	76	14.5	272	22.8	1 700	42.8	1 237	39.3	378	55.3
Bellbrook city, Greene County	6 511	1.4	6 420	66.0	5 919	42.1	33	18.2	142	16.2	1 890	49.5	1 659	51.1	141	41.1
Belle Center village, Logan County	827	.4	824	90.3	776	29.6	9	22.2	8	75.0	239	41.4	204	39.2	29	62.1
Bellefontaine city, Logan County	12 142	1.9	11 910	84.2	11 134	48.4	65	80.0	293	43.7	3 257	55.1	2 537	50.3	605	75.2
Belle Valley village, Noble County	273	–	273	92.7	250	43.6	3	–	17	29.4	74	63.5	53	64.2	17	64.7
Bellevue city	8 146	1.0	8 061	83.2	7 537	39.1	68	41.2	162	58.0	2 298	51.2	1 837	49.3	342	58.5
Huron County	3 910	1.1	3 866	83.7	3 607	40.6	24	66.7	86	54.7	1 116	51.8	892	48.7	162	62.3
Sandusky County	4 236	1.0	4 195	82.7	3 930	37.7	44	27.3	76	61.8	1 182	50.7	945	49.8	180	55.0
Bellville village, Richland County	1 586	1.3	1 566	87.0	1 476	37.8	4	50.0	34	14.7	450	43.6	384	40.4	58	63.8
Belmont village, Belmont County	451	–	451	66.5	430	26.0	2	–	7	42.9	131	48.1	107	48.6	12	50.0
Belmore village, Putnam County	153	2.0	150	84.0	139	38.1	11	9.1	26	19.2	36	69.4	30	70.0	6	66.7
Beloit village, Mahoning County	1 032	.2	1 030	80.5	989	36.0	5	40.0	10	20.0	306	43.1	258	39.1	39	66.7
Belpre city, Washington County	6 796	1.3	6 711	27.3	6 383	39.4	22	–	172	39.5	1 997	39.5	1 608	38.0	322	49.7
Bentleyville village, Cuyahoga County	672	5.8	633	66.0	609	58.9	2	–	29	20.7	194	58.8	189	58.2	3	66.7
Benton Ridge village, Hancock County	352	.6	350	91.7	318	26.7	3	66.7	8	50.0	94	64.9	87	62.1	5	100.0
Berea city, Cuyahoga County	19 051	2.8	18 513	77.9	17 974	45.0	103	35.9	900	29.8	4 652	45.0	3 808	44.4	649	51.8
Bergholz village, Jefferson County	743	.7	738	90.0	689	27.0	3	100.0	8	75.0	214	52.8	178	51.7	28	60.7
Berkey village, Lucas County	250	.8	248	81.9	217	32.3	–	–	4	50.0	67	64.2	63	65.1	–	–
Berlin Heights village, Erie County	698	.4	695	74.7	659	34.7	9	–	20	10.0	207	40.6	181	42.5	23	30.4
Bethel village, Clermont County	2 336	.3	2 329	77.0	2 131	48.3	16	43.8	13	–	608	56.4	480	53.1	86	80.2
Bethesda village, Belmont County	1 181	.6	1 174	57.9	1 066	33.2	4	–	26	50.0	331	60.1	257	59.1	63	66.7
Bettsville village, Seneca County	775	2.1	759	86.7	725	29.4	6	–	32	31.3	203	47.8	188	46.3	15	66.7
Beverly village, Washington County	1 480	.3	1 476	79.4	1 389	37.3	9	55.6	18	55.6	384	47.9	336	45.8	43	65.1
Bexley city, Franklin County	13 088	4.5	12 503	71.5	12 215	43.1	130	36.9	654	27.2	3 513	55.0	2 964	54.9	469	58.0
Blacklick Estates CDP, Franklin County	10 080	1.8	9 901	76.7	9 331	39.9	67	14.9	194	20.1	2 702	56.4	2 271	56.8	328	59.1
Blakeslee village, Williams County	121	–	121	86.0	112	13.4	–	–	4	50.0	33	42.4	29	44.8	1	100.0
Blanchester village	4 206	.6	4 179	82.6	3 894	42.8	24	–	34	23.5	1 177	51.7	954	49.2	187	61.5
Clinton County	4 206	.6	4 179	82.6	3 894	42.8	24	–	34	23.5	1 177	51.7	954	49.2	187	61.5
Warren County	–	–	–	–	–	–	–	–	–	–	–	–	–	–	–	–
Bloomdale village, Wood County	596	–	596	88.9	551	28.1	3	100.0	7	–	180	45.6	159	47.8	13	46.2
Bloomingburg village, Fayette County	747	.9	740	91.4	705	43.7	7	28.6	20	30.0	204	49.5	163	48.5	38	57.9
Bloomingdale village, Jefferson County	199	–	199	78.4	167	22.8	–	–	2	100.0	59	40.7	45	33.3	14	64.3
Bloomville village, Seneca County	949	.2	947	89.7	883	32.5	5	40.0	5	–	252	61.1	213	63.8	29	44.8
Blue Ash city, Hamilton County	11 860	4.6	11 317	66.6	11 143	44.8	99	35.4	539	13.7	3 365	44.8	2 843	46.4	401	38.4
Bluffton village	3 391	2.9	3 293	85.3	3 182	44.3	21	–	126	29.4	777	50.1	669	51.3	75	42.7
Allen County	3 202	3.1	3 104	86.5	2 998	44.1	21	–	126	29.4	720	50.4	626	51.6	61	42.6
Hancock County	189	–	189	65.6	184	47.8	–	–	–	–	57	45.6	43	46.5	14	42.9
Boardman CDP, Mahoning County	38 596	3.3	37 317	78.8	36 468	34.5	242	25.2	2 243	27.6	10 892	40.9	9 355	41.3	1 204	42.5
Bolindale CDP, Trumbull County	2 976	1.4	2 933	69.7	2 803	34.8	16	–	35	51.4	890	44.0	672	44.0	178	48.3
Bolivar village, Tuscarawas County	866	.3	863	89.6	824	41.3	–	–	8	–	258	46.1	236	45.3	17	70.6
Boston Heights village, Summit County	736	1.0	729	83.8	679	21.6	–	–	24	25.0	219	41.6	193	44.0	5	–

TIPSII [UPF] GPH539 CENSUS90 72583600 05/13/92 1:03 PM MACHINE: C DATA:CENSUS90S*PH5TIPSDA39. 04/29/92 09:58:32 TAPE: NONE FRAME: 42
TSF:CENSUS90*92. 04/29/92 14:11:16 UTF:CENSUS90*93. 04/29/92 14:11:16 META:CENSUS90S*PH5TABLES39. 04/29/92 14:40:02

Table 2. **Selected Social Characteristics: 1990**—Con.

[Data based on sample and subject to sampling variability, see text. For definitions of terms and meanings of symbols, see text]

State County Place and [In Selected States] County Subdivision	All persons				Persons 5 years and over		Persons who speak a language other than English at home				Family households					
			Native				Persons 5 to 17 years		Persons 18 years and over				Married-couple family		Female householder, no husband present	
	Total	Percent foreign born	Total	Percent born in State of residence	Total	Percent living in different house in 1985	Total	Percent who do not speak English "very well"	Total	Percent who do not speak English "very well"	Total	Percent with own children under 18 years	Total	Percent with own children under 18 years	Total	Percent with own children under 18 years
PLACE AND COUNTY SUBDIVISION—Con.																
Botkins village, Shelby County	1 340	.8	1 329	92.2	1 215	27.7	2	100.0	15	40.0	371	58.0	325	59.4	33	54.5
Bowerston village, Harrison County	386	.8	383	88.8	361	39.6	4	–	5	–	120	48.3	95	50.5	16	50.0
Bowersville village, Greene County	242	–	242	82.6	232	24.6	4	100.0	–	–	69	44.9	62	41.9	7	71.4
Bowling Green city, Wood County	28 176	3.7	27 135	74.1	27 119	74.0	124	26.6	1 236	25.0	3 988	51.2	3 181	48.5	620	66.6
Bradford village	2 005	–	2 004	89.8	1 837	35.9	11	45.5	15	40.0	535	51.2	439	51.0	65	55.4
Darke County	894	–	894	91.1	814	31.8	6	50.0	7	–	229	53.3	190	51.6	28	57.1
Miami County	1 111	.1	1 110	88.8	1 023	39.1	5	40.0	8	75.0	306	49.7	249	50.6	37	54.1
Bradner village, Wood County	1 093	.4	1 089	88.2	1 005	30.1	–	–	15	33.3	305	51.1	262	50.4	29	51.7
Brady Lake village, Portage County	513	1.2	507	81.5	471	34.8	5	40.0	7	28.6	132	55.3	103	53.4	19	63.2
Bratenahl village, Cuyahoga County	1 356	7.0	1 261	68.0	1 306	38.4	3	–	125	24.0	400	22.0	347	19.3	38	39.5
Brecksville city, Cuyahoga County	11 818	5.0	11 225	77.8	11 128	40.0	162	25.9	959	26.3	3 371	41.2	3 062	42.0	229	38.0
Bremen village, Fairfield County	1 400	.2	1 397	88.5	1 273	40.9	1	–	13	38.5	383	55.1	303	52.8	61	70.5
Brentwood CDP, Jefferson County	3 565	1.2	3 523	73.9	3 395	28.3	27	48.1	98	66.3	1 103	42.8	958	41.5	110	60.9
Brewster village, Stark County	2 307	2.0	2 262	85.8	2 134	35.6	6	33.3	75	29.3	665	48.4	563	45.6	86	61.6
Briarwood Beach village, Medina County	624	.3	622	76.8	569	47.8	–	–	4	–	175	56.0	131	51.9	35	65.7
Brice village, Franklin County	106	–	106	84.0	101	15.8	–	–	3	–	35	37.1	31	35.5	4	50.0
Bridgeport village, Belmont County	2 318	.9	2 296	50.3	2 196	31.5	13	–	41	24.4	626	40.6	480	39.8	116	48.3
Bridgetown North CDP, Hamilton County	11 748	1.9	11 529	84.9	10 962	35.2	47	25.5	260	43.1	3 343	39.8	2 865	40.1	402	35.3
Brilliant village, Jefferson County	1 672	.5	1 664	73.0	1 567	39.0	11	–	24	16.7	466	44.2	365	39.5	86	60.5
Brimfield CDP, Portage County	3 227	2.3	3 153	78.6	3 063	41.5	7	–	74	14.9	952	42.2	801	39.8	109	48.6
Broadview Heights city, Cuyahoga County	12 219	9.2	11 097	80.1	11 434	44.1	207	9.7	1 230	29.8	3 398	41.5	2 931	42.1	351	36.5
Brookfield Center CDP, Trumbull County	1 394	3.7	1 343	29.1	1 337	17.8	7	–	58	10.3	417	31.2	339	33.3	49	12.2
Brooklyn city, Cuyahoga County	11 706	8.6	10 697	80.9	11 190	29.9	117	5.1	1 426	39.7	3 398	33.9	2 888	33.0	439	40.3
Brooklyn Heights village, Cuyahoga County	1 450	2.6	1 412	88.0	1 394	22.3	6	33.3	107	20.6	440	35.2	367	34.9	51	37.3
Brook Park city, Cuyahoga County	22 865	3.8	22 001	79.2	21 555	27.5	303	17.5	1 141	32.9	6 442	42.3	5 272	42.5	860	42.7
Brookside village, Belmont County	693	.3	691	47.5	654	27.7	–	–	12	16.7	201	39.3	158	40.5	36	36.1
Brookville village, Montgomery County	4 619	.4	4 602	79.2	4 286	39.4	14	42.9	41	14.6	1 328	49.4	1 102	47.6	183	52.5
Broughton village, Paulding County	177	–	177	90.4	164	19.5	–	–	–	–	47	61.7	43	62.8	2	100.0
Brunswick city, Medina County	28 230	3.1	27 341	78.0	26 190	38.8	300	32.3	1 217	38.9	7 714	56.2	6 720	57.1	730	51.9
Bryan city, Williams County	8 348	.6	8 301	75.3	7 775	50.7	79	50.6	244	25.0	2 195	51.0	1 804	49.4	337	60.5
Buchtel village, Athens County	637	.2	636	91.0	594	32.0	8	37.5	1	–	176	51.7	150	53.3	18	38.9
Buckeye Lake village, Licking County	2 986	–	2 986	82.0	2 676	52.8	57	17.5	59	22.0	864	56.7	661	55.4	167	60.5
Buckland village, Auglaize County	249	–	249	87.1	231	39.4	7	14.3	4	–	68	42.6	62	40.3	6	66.7
Bucyrus city, Crawford County	13 496	.9	13 381	82.2	12 484	41.8	57	24.6	263	46.4	3 734	49.6	3 014	48.0	583	56.3
Burbank village, Wayne County	297	–	297	79.1	291	34.0	6	–	–	–	83	49.4	70	52.9	9	44.4
Burgoon village, Sandusky County	240	–	240	87.1	212	35.8	2	100.0	11	45.5	59	67.8	52	67.3	6	66.7
Burkettsville village	258	–	258	95.0	239	36.4	6	50.0	2	–	69	58.0	64	57.8	5	60.0
Darke County	76	–	76	94.7	68	35.3	3	100.0	2	–	18	66.7	18	66.7	–	–
Mercer County	182	–	182	95.1	171	36.8	3	–	–	–	51	54.9	46	54.3	5	60.0
Burlington CDP, Lawrence County	2 989	1.3	2 950	24.5	2 837	36.6	11	–	86	24.4	756	45.5	613	45.4	115	48.7
Burton village, Geauga County	1 349	.8	1 338	85.8	1 242	39.9	7	71.4	35	37.1	349	55.0	293	52.9	42	54.8
Butler village, Richland County	950	1.4	937	89.1	895	31.7	7	–	11	–	273	42.5	233	39.9	30	63.3
Butlerville village, Warren County	214	–	214	71.5	201	22.9	–	–	–	–	54	46.3	39	56.4	13	23.1
Byesville village, Guernsey County	2 600	–	2 600	89.1	2 437	40.7	11	45.5	41	34.1	714	57.7	555	55.1	117	74.4
Cadiz village, Harrison County	3 439	.9	3 409	71.1	3 237	35.9	29	27.6	105	18.1	969	41.9	723	38.7	200	56.0
Cairo village, Allen County	482	.4	480	91.5	457	43.8	–	–	2	100.0	139	58.3	104	53.8	28	71.4
Calcutta CDP, Columbiana County	1 193	.9	1 182	69.1	1 110	53.2	–	–	18	61.1	351	39.9	306	34.6	39	71.8
Caldwell village, Noble County	1 778	.5	1 769	87.1	1 670	40.1	4	–	22	18.2	498	46.0	390	42.6	82	59.8
Caledonia village, Marion County	648	–	648	84.0	607	36.6	–	–	3	100.0	188	52.1	154	47.4	27	74.1
Cambridge city, Guernsey County	11 748	.6	11 673	81.8	10 866	42.6	58	12.1	187	36.4	3 141	50.7	2 309	46.7	679	64.1
Camden village, Preble County	2 210	–	2 210	74.7	2 023	48.6	8	25.0	27	25.9	610	55.6	502	54.0	89	67.4
Campbell city, Mahoning County	10 038	8.8	9 154	83.9	9 385	22.3	342	13.5	2 174	34.4	2 844	38.5	2 120	37.2	565	46.9
Canal Fulton village, Stark County	4 157	1.1	4 112	80.0	3 825	43.6	8	–	66	–	1 129	53.5	925	52.6	169	55.0
Canal Winchester village	2 708	2.0	2 653	82.1	2 563	47.3	8	100.0	59	39.0	691	48.0	623	50.4	60	30.0
Fairfield County	–	–	–	–	–	–	–	–	–	–	–	–	–	–	–	–
Franklin County	2 708	2.0	2 653	82.1	2 563	47.3	8	100.0	59	39.0	691	48.0	623	50.4	60	30.0
Canfield city, Mahoning County	5 409	2.3	5 282	74.5	5 089	36.2	46	–	128	35.9	1 617	43.8	1 445	44.6	130	41.5
Canton city, Stark County	84 161	2.2	82 280	80.0	77 541	42.2	816	34.2	3 761	29.7	21 789	48.5	15 068	44.7	5 503	59.9
Cardington village, Morrow County	1 788	.8	1 774	82.5	1 635	43.5	18	16.7	20	25.0	492	53.3	386	51.3	89	57.3
Carey village, Wyandot County	3 684	1.8	3 617	89.7	3 368	35.7	16	–	128	39.8	980	53.2	756	56.1	187	45.5
Carlisle village	4 866	.6	4 839	68.8	4 512	40.3	32	56.3	51	21.6	1 399	55.0	1 156	50.7	176	81.3
Montgomery County	256	–	256	51.6	249	24.5	5	100.0	–	–	91	31.9	77	28.6	14	50.0
Warren County	4 610	.6	4 583	69.8	4 263	41.3	27	48.1	51	21.6	1 308	56.6	1 079	52.3	162	84.0
Carroll village, Fairfield County	545	.4	543	85.1	504	43.1	1	–	5	–	157	56.1	142	57.7	8	25.0
Carrollton village, Carroll County	2 983	.9	2 957	87.7	2 769	37.7	10	–	37	24.3	807	42.6	649	44.5	132	36.4

TIPSII [UPF] GPH539 CENSUS90 72583600 05/13/92 1:03 PM MACHINE: C DATA:CENSUS90S*PH5TIPSDA39. 04/29/92 09:58:32 TAPE: NONE FRAME: 43
TSF:CENSUS90*92. 04/29/92 14:11:16 UTF:CENSUS90*93. 04/29/92 14:11:16 META:CENSUS90S*PH5TABLES39. 04/29/92 14:40:02

Table 2. Selected Social Characteristics: 1990—Con.

[Data based on sample and subject to sampling variability, see text. For definitions of terms and meanings of symbols, see text]

State County Place and [In Selected States] County Subdivision	All persons				Persons 5 years and over		Persons who speak a language other than English at home				Family households					
			Native				Persons 5 to 17 years		Persons 18 years and over				Married-couple family		Female householder, no husband present	
	Total	Percent foreign born	Total	Percent born in State of residence	Total	Percent living in different house in 1985	Total	Percent who do not speak English "very well"	Total	Percent who do not speak English "very well"	Total	Percent with own children under 18 years	Total	Percent with own children under 18 years	Total	Percent with own children under 18 years
PLACE AND COUNTY SUBDIVISION—Con.																
Casstown village, Miami County	231	.9	229	90.0	209	37.8	–	–	4	–	78	34.6	72	37.5	4	–
Castalia village, Erie County	900	1.6	886	83.5	836	30.6	–	–	32	46.9	268	49.3	210	46.7	48	62.5
Castine village, Darke County	174	–	174	75.9	163	33.7	–	–	4	50.0	48	54.2	44	54.5	4	50.0
Catawba village, Clark County	254	1.6	250	74.8	246	19.1	2	–	–	–	77	45.5	65	46.2	6	33.3
Cecil village, Paulding County	251	–	251	79.7	217	55.3	–	–	–	–	64	65.6	57	70.2	2	100.0
Cedarville village, Greene County	3 205	.5	3 188	47.1	3 054	69.3	–	–	126	9.5	436	53.7	331	48.6	78	84.6
Celina city, Mercer County	9 650	.5	9 599	85.2	8 929	43.1	36	77.8	202	26.7	2 603	50.1	2 215	50.3	309	52.8
Centerburg village, Knox County	1 323	.2	1 321	80.5	1 218	53.7	12	50.0	23	8.7	344	53.2	286	52.1	41	73.2
Centerville village, Gallia County	153	–	153	82.4	145	37.9	–	–	–	–	51	47.1	48	50.0	3	–
Centerville city, Montgomery County	21 082	3.9	20 254	62.8	19 891	51.4	166	20.5	881	23.2	5 992	43.5	5 265	41.7	605	63.3
Chagrin Falls village, Cuyahoga County	4 146	1.9	4 069	63.7	3 918	43.5	–	–	133	29.3	1 144	41.2	965	41.6	143	36.4
Champion Heights CDP, Trumbull County	4 665	1.8	4 580	72.7	4 401	30.0	24	50.0	143	20.3	1 377	42.6	1 224	41.5	123	48.8
Chardon village, Geauga County	4 446	2.5	4 334	76.3	4 112	57.2	19	78.9	211	27.5	1 204	53.5	941	53.0	231	53.7
Chatfield village, Crawford County	210	–	210	86.7	198	35.4	4	–	5	–	64	45.3	46	41.3	9	44.4
Chauncey village, Athens County	980	.5	975	92.0	909	34.3	3	–	6	–	270	53.3	209	51.2	45	64.4
Cherry Fork village, Adams County	190	–	190	71.6	172	50.6	–	–	–	–	53	60.4	49	61.2	4	50.0
Cherry Grove CDP, Hamilton County	4 972	1.5	4 899	68.4	4 573	34.2	49	–	86	11.6	1 417	55.6	1 259	55.6	127	52.8
Chesapeake village, Lawrence County	1 073	–	1 073	26.2	1 010	39.8	11	–	9	–	306	44.8	216	43.1	76	48.7
Cheshire village, Gallia County	241	–	241	70.5	218	47.7	–	–	4	–	72	55.6	67	53.7	5	80.0
Chesterhill village, Morgan County	337	–	337	93.2	319	24.1	–	–	2	–	109	54.1	74	40.5	33	81.8
Chesterland CDP, Geauga County	2 200	1.4	2 170	80.6	2 006	23.7	–	–	62	38.7	648	48.6	598	49.5	37	35.1
Chesterville village, Morrow County	277	–	277	79.8	241	49.4	3	–	9	–	60	68.3	40	65.0	10	90.0
Cheviot city, Hamilton County	9 616	3.1	9 317	84.7	8 836	38.9	84	44.0	374	33.7	2 440	45.0	1 831	46.1	472	44.7
Chickasaw village, Mercer County	390	–	390	97.7	358	14.5	2	100.0	17	47.1	104	51.9	101	51.5	3	66.7
Chillicothe city, Ross County	21 921	1.3	21 629	84.4	20 644	43.6	89	56.2	583	42.9	5 979	45.6	4 568	41.4	1 226	60.0
Chilo village, Clermont County	136	10.3	122	46.7	118	36.4	7	–	9	55.6	30	60.0	24	54.2	5	100.0
Chippewa-on-the-Lake village, Medina County	329	.9	326	83.4	303	29.7	–	–	6	–	88	51.1	84	51.2	–	–
Chocktou Lake CDP, Madison County	1 227	3.4	1 185	75.3	1 127	48.8	12	–	49	51.0	358	54.5	341	52.2	17	100.0
Christiansburg village, Champaign County	581	.9	576	79.2	544	36.6	4	100.0	17	64.7	158	48.1	132	50.8	17	52.9
Churchill CDP, Trumbull County	2 760	1.3	2 724	81.8	2 597	28.7	46	19.6	147	17.7	766	43.7	610	41.3	122	53.3
Cincinnati city, Hamilton County	364 040	2.8	353 995	72.1	333 494	50.9	3 958	39.6	13 938	32.2	83 399	51.0	50 817	44.2	28 084	64.6
Circleville city, Pickaway County	11 709	.7	11 630	83.2	10 831	46.8	20	65.0	115	9.6	3 362	46.5	2 744	44.9	493	55.0
Clarington village, Monroe County	417	–	417	48.9	382	36.1	–	–	10	100.0	112	57.1	101	54.5	7	71.4
Clarksburg village, Ross County	530	.8	526	91.8	487	36.3	3	–	8	25.0	129	71.3	104	69.2	21	85.7
Clarksville village, Clinton County	487	–	487	83.2	456	33.8	2	100.0	3	66.7	144	40.3	124	39.5	16	50.0
Clay Center village, Ottawa County	298	1.0	295	93.2	272	20.2	–	–	13	–	79	63.3	67	68.7	9	11.1
Clayton village, Montgomery County	717	1.7	705	71.2	683	35.9	6	33.3	16	37.5	234	37.2	201	36.8	23	47.8
Cleveland city, Cuyahoga County	505 616	4.1	484 641	70.8	461 479	41.0	9 129	36.5	42 159	44.5	124 176	49.0	69 911	43.5	45 455	59.6
Cleveland Heights city, Cuyahoga County	54 052	7.2	50 155	66.2	50 479	42.1	777	34.4	4 411	36.6	13 205	50.2	10 196	49.1	2 534	56.8
Cleves village, Hamilton County	2 208	.1	2 206	75.1	2 051	36.3	19	42.1	19	10.5	600	55.7	468	56.8	99	51.5
Clifton village	188	–	188	65.4	178	56.7	–	–	–	–	57	52.6	45	55.6	8	37.5
Clark County	74	–	74	59.5	69	62.3	–	–	–	–	23	52.2	18	66.7	3	–
Greene County	114	–	114	69.3	109	53.2	–	–	–	–	34	52.9	27	48.1	5	60.0
Clinton village, Summit County	1 175	.4	1 170	83.4	1 105	30.1	7	100.0	10	–	345	44.3	286	46.9	46	34.8
Cloverdale village, Putnam County	259	1.9	254	94.5	248	40.7	4	–	17	41.2	44	47.7	34	55.9	6	33.3
Clyde city, Sandusky County	5 776	1.8	5 670	84.9	5 307	40.8	39	43.6	196	15.3	1 542	49.2	1 253	51.4	196	33.2
Coal Grove village, Lawrence County	2 260	.3	2 254	70.7	2 117	36.5	13	15.4	25	52.0	623	45.1	535	44.1	71	50.7
Coalton village, Jackson County	551	–	551	86.2	503	32.2	–	–	3	100.0	146	53.4	110	55.5	27	63.0
Coldwater village, Mercer County	4 335	.3	4 324	89.0	3 922	39.3	43	14.0	92	38.0	1 186	55.5	1 045	56.7	105	47.6
College Corner village	397	–	397	56.2	355	35.8	–	–	7	–	108	48.1	90	43.3	13	100.0
Butler County	111	–	111	53.2	103	24.3	–	–	2	–	35	25.7	29	17.2	4	100.0
Preble County	286	–	286	57.3	252	40.5	–	–	5	–	73	58.9	61	55.7	9	100.0
Columbiana village	4 961	.6	4 929	76.0	4 675	44.3	10	–	121	44.6	1 484	39.4	1 251	35.8	205	61.0
Columbiana County	4 948	.6	4 916	76.0	4 662	44.4	10	–	121	44.6	1 478	39.5	1 245	36.0	205	61.0
Mahoning County	13	–	13	100.0	13	–	–	–	–	–	6	–	6	–	–	–
Columbus city	632 958	3.7	609 487	71.9	582 986	57.7	6 261	38.2	30 216	38.3	151 877	49.8	107 743	46.6	35 785	61.4
Fairfield County	688	2.6	670	58.5	647	85.8	–	–	48	–	237	31.6	202	28.2	35	51.4
Franklin County	632 270	3.7	608 817	71.9	582 339	57.7	6 261	38.2	30 168	38.3	151 640	49.9	107 541	46.7	35 750	61.4
Columbus Grove village, Putnam County	2 222	.3	2 216	91.4	2 019	33.0	6	100.0	40	17.5	582	51.9	537	50.7	34	70.6
Commercial Point village, Pickaway County	408	–	408	82.8	375	50.4	2	–	5	–	116	62.1	94	62.8	19	68.4
Conesville village, Coshocton County	432	–	432	92.6	398	26.4	3	–	4	–	124	46.8	110	42.7	4	50.0
Congress village, Wayne County	145	–	145	72.4	137	37.2	–	–	–	–	41	48.8	34	47.1	2	100.0
Conneaut city, Ashtabula County	13 241	1.4	13 052	71.8	12 256	38.1	100	61.0	425	31.1	3 729	48.8	3 009	45.6	598	65.6
Continental village, Putnam County	1 223	.5	1 217	85.5	1 117	34.9	27	7.4	29	–	342	55.3	285	54.4	45	53.3
Convoy village, Van Wert County	1 194	.4	1 189	70.1	1 112	42.2	6	66.7	22	68.2	325	49.8	276	51.1	38	39.5

TIPSII [UPF] GPH539 CENSUS90 72583600 05/13/92 1:03 PM MACHINE: C DATA:CENSUS90S*PH5TIPSDA39. 04/29/92 09:58:32 TAPE: NONE FRAME: 44
TSF:CENSUS90*92. 04/29/92 14:11:16 UTF:CENSUS90*93. 04/29/92 14:11:16 META:CENSUS90S*PH5TABLES39. 04/29/92 14:40:02

Table 2. **Selected Social Characteristics: 1990**—Con.

[Data based on sample and subject to sampling variability, see text. For definitions of terms and meanings of symbols, see text]

State County Place and [In Selected States] County Subdivision	All persons				Persons 5 years and over		Persons who speak a language other than English at home				Family households					
			Native				Persons 5 to 17 years		Persons 18 years and over				Married-couple family		Female householder, no husband present	
	Total	Percent foreign born	Total	Percent born in State of residence	Total	Percent living in different house in 1985	Total	Percent who do not speak English "very well"	Total	Percent who do not speak English "very well"	Total	Percent with own children under 18 years	Total	Percent with own children under 18 years	Total	Percent with own children under 18 years
PLACE AND COUNTY SUBDIVISION—Con.																
Coolville village, Athens County	648	–	648	55.9	613	37.0	5	40.0	5	–	163	52.8	133	49.6	26	61.5
Corning village, Perry County	698	–	698	94.1	649	35.0	10	–	11	54.5	201	48.3	157	47.1	32	46.9
Cortland city, Trumbull County	5 666	1.1	5 606	69.3	5 288	47.0	39	–	137	27.0	1 616	55.6	1 403	52.5	183	72.1
Corwin village, Warren County	214	–	214	72.4	204	31.4	–	–	2	100.0	46	50.0	35	54.3	10	30.0
Coshocton city, Coshocton County	12 193	1.1	12 054	87.4	11 424	41.1	74	37.8	236	41.1	3 399	46.6	2 715	43.0	515	63.3
Covedale CDP, Hamilton County	6 669	2.9	6 477	82.4	6 186	25.7	22	–	239	27.2	1 961	39.7	1 816	41.5	128	20.3
Covington village, Miami County	2 603	.4	2 593	86.4	2 404	38.1	17	52.9	18	33.3	722	46.3	602	44.0	101	62.4
Craig Beach village, Mahoning County	1 402	2.2	1 371	71.7	1 310	34.5	8	–	44	22.7	372	57.0	296	53.4	59	74.6
Crestline city	4 938	1.5	4 866	77.2	4 546	40.1	11	54.5	101	23.8	1 421	50.7	1 082	47.0	255	69.8
Crawford County	4 925	1.5	4 853	77.1	4 533	39.9	11	54.5	101	23.8	1 414	50.9	1 075	47.3	255	69.8
Richland County	13	–	13	100.0	13	100.0	–	–	–	–	7	–	7	–	–	–
Creston village, Wayne County	1 848	.4	1 841	78.5	1 720	39.1	9	66.7	23	26.1	532	48.9	456	49.8	57	36.8
Cridersville village, Auglaize County	1 876	1.2	1 854	85.5	1 734	40.1	8	–	23	43.5	527	54.1	429	49.0	91	81.3
Crooksville village, Perry County	2 601	.2	2 595	92.6	2 397	33.8	4	–	41	26.8	688	49.3	512	46.1	137	70.8
Crown City village, Gallia County	467	.6	464	61.0	452	33.6	3	–	5	40.0	134	54.5	105	47.6	17	82.4
Crystal Lakes CDP, Clark County	1 656	.9	1 641	65.2	1 488	36.3	10	–	41	56.1	452	43.1	376	46.3	59	35.6
Cumberland village, Guernsey County	316	–	316	85.4	287	19.9	–	–	–	–	92	43.5	76	34.2	9	100.0
Custar village, Wood County	210	–	210	90.0	198	39.9	–	–	2	–	53	45.3	45	40.0	4	50.0
Cuyahoga Falls city, Summit County	48 950	2.7	47 634	77.2	45 607	41.9	266	33.1	1 632	29.7	13 618	43.6	11 386	41.7	1 854	56.9
Cuyahoga Heights village, Cuyahoga County	682	8.1	627	92.8	646	30.7	2	100.0	87	31.0	199	32.7	153	35.3	35	25.7
Cygnet village, Wood County	587	.3	585	89.1	521	35.7	2	–	4	–	164	51.2	137	56.2	19	26.3
Dalton village, Wayne County	1 377	.8	1 366	84.6	1 272	37.3	14	14.3	69	17.4	402	50.5	339	52.8	47	29.8
Danville village, Knox County	1 024	.8	1 016	85.3	957	37.1	8	37.5	22	59.1	272	57.4	237	56.1	26	76.9
Darbyville village, Pickaway County	271	–	271	80.1	247	40.9	–	–	–	–	72	31.9	41	24.4	18	38.9
Day Heights CDP, Clermont County	2 852	1.6	2 807	75.6	2 679	28.3	6	–	62	30.6	806	50.4	707	53.6	91	29.7
Dayton city, Montgomery County	182 044	1.4	179 438	68.4	166 608	48.3	1 092	41.0	5 384	30.5	44 048	48.4	26 512	41.0	14 877	63.3
Deer Park city, Hamilton County	6 181	1.2	6 104	76.5	5 750	32.5	34	55.9	124	8.9	1 615	41.9	1 259	43.6	289	35.6
Deersville village, Harrison County	80	–	80	76.3	73	24.7	–	–	–	–	22	59.1	20	55.0	2	100.0
Defiance city, Defiance County	16 768	1.0	16 604	74.2	15 512	48.5	295	24.1	1 169	40.7	4 419	52.3	3 603	51.6	601	56.4
De Graff village, Logan County	1 341	.1	1 339	88.2	1 259	42.1	5	60.0	8	25.0	368	51.1	317	48.6	36	63.9
Delaware city, Delaware County	20 030	2.0	19 637	73.7	18 598	56.9	166	35.5	457	23.9	4 873	51.3	3 957	49.3	704	62.8
Dellroy village, Carroll County	318	–	318	81.1	282	40.4	–	–	2	–	97	46.4	81	43.2	16	62.5
Delphos city	7 091	.2	7 077	91.2	6 521	36.1	20	80.0	76	31.6	1 907	51.5	1 639	53.6	226	43.8
Allen County	3 901	–	3 901	92.5	3 584	37.1	8	50.0	23	52.2	1 049	50.1	901	51.6	119	47.1
Van Wert County	3 190	.4	3 176	89.6	2 937	34.9	12	100.0	53	22.6	858	53.3	738	56.1	107	40.2
Delta village, Fulton County	2 849	1.1	2 818	80.3	2 619	49.1	16	–	89	56.2	806	52.5	660	50.0	114	53.5
Dennison village, Tuscarawas County	3 282	.5	3 265	91.2	3 016	39.3	21	47.6	70	51.4	960	52.2	743	45.8	190	77.9
Dent CDP, Hamilton County	6 416	1.7	6 309	83.2	5 957	48.4	28	–	131	19.8	1 786	47.1	1 496	48.1	234	42.7
Deshler village, Henry County	1 831	1.7	1 800	88.4	1 700	38.3	28	46.4	98	49.0	504	46.2	424	45.5	50	54.0
Devola CDP, Washington County	2 736	3.1	2 651	68.0	2 595	29.4	61	11.5	99	31.3	844	41.5	765	41.3	73	46.6
Dexter City village, Noble County	158	–	158	92.4	148	31.1	5	–	–	–	44	72.7	36	66.7	6	100.0
Dillonvale CDP, Hamilton County	4 051	1.3	4 000	72.0	3 802	25.4	17	41.2	85	22.4	1 261	32.7	1 041	33.5	181	23.2
Dillonvale village, Jefferson County	887	1.7	872	69.5	847	22.6	4	–	47	8.5	267	36.0	197	38.1	60	33.3
Donnelsville village, Clark County	284	1.1	281	76.9	266	53.8	7	28.6	–	–	86	52.3	71	52.1	6	66.7
Dover city, Tuscarawas County	11 329	1.8	11 127	86.2	10 652	39.8	43	44.2	237	12.7	3 152	44.5	2 698	44.0	366	53.3
Doylestown village, Wayne County	2 664	.6	2 648	79.5	2 496	41.1	15	46.7	81	32.1	694	43.1	612	37.1	76	86.8
Dresden village, Muskingum County	1 581	.4	1 575	89.0	1 476	29.6	23	30.4	15	13.3	444	53.2	367	51.5	63	65.1
Drexel CDP, Montgomery County	5 143	.4	5 121	65.0	4 692	40.2	47	12.8	110	27.3	1 382	47.7	874	41.1	418	58.6
Dry Run CDP, Hamilton County	5 389	3.0	5 230	60.8	4 932	48.1	81	14.8	159	25.2	1 482	59.1	1 454	58.9	18	88.9
Dublin city	16 371	4.9	15 575	56.3	14 925	73.2	287	27.9	803	46.9	4 704	59.5	4 315	60.0	326	54.6
Delaware County	3 811	3.9	3 663	49.6	3 518	65.9	81	9.9	142	29.6	1 079	62.9	1 034	62.6	24	54.2
Franklin County	12 551	5.2	11 903	58.3	11 398	75.5	206	35.0	661	50.7	3 619	58.6	3 281	59.1	302	54.6
Union County	9	–	9	100.0	9	100.0	–	–	–	–	6	–	–	–	–	–
Dunkirk village, Hardin County	862	1.2	852	87.9	812	36.8	2	–	10	20.0	238	47.1	211	48.3	18	44.4
Dupont village, Putnam County	294	–	294	89.8	278	27.0	4	–	2	–	70	62.9	53	58.5	17	76.5
East Canton village, Stark County	1 742	1.0	1 725	84.3	1 641	33.1	13	15.4	28	32.1	485	49.1	406	48.3	54	63.0
East Cleveland city, Cuyahoga County	33 096	1.7	32 549	66.3	30 312	42.9	314	47.1	1 046	33.9	8 201	53.3	3 510	42.2	4 298	64.0
Eastlake city, Lake County	21 161	3.5	20 413	79.3	19 781	31.3	191	12.6	1 119	29.4	5 852	47.8	4 854	50.1	769	36.3
East Liverpool city, Columbiana County	13 654	.5	13 584	76.6	12 580	40.3	52	26.9	219	36.1	3 668	50.4	2 658	43.7	841	71.3
East Palestine city, Columbiana County	5 168	.3	5 152	72.3	4 805	36.1	20	50.0	95	53.7	1 499	43.6	1 199	43.4	264	40.2
East Sparta village, Stark County	732	.3	730	89.9	670	35.5	–	–	7	71.4	219	41.6	202	41.1	15	40.0
Eaton city, Preble County	7 396	.5	7 362	73.6	6 871	48.5	36	100.0	52	71.2	2 032	47.2	1 628	43.5	306	69.0
Eaton Estates CDP, Lorain County	1 606	1.1	1 588	65.1	1 408	41.4	6	–	34	–	441	56.9	377	61.3	39	17.9
Edgerton village, Williams County	1 896	–	1 896	72.5	1 749	33.8	5	40.0	24	29.2	515	48.2	439	44.2	57	68.4

TIPSII [UPF] GPH539 CENSUS90 72583600 05/13/92 1:03 PM MACHINE: C DATA:CENSUS90S*PH5TIPSDA39. 04/29/92 09:58:32 TAPE: NONE FRAME: 45
TSF:CENSUS90*92. 04/29/92 14:11:16 UTF:CENSUS90*93. 04/29/92 14:11:16 META:CENSUS90S*PH5TABLES39. 04/29/92 14:40:02

Table 2. **Selected Social Characteristics: 1990**—Con.

[Data based on sample and subject to sampling variability, see text. For definitions of terms and meanings of symbols, see text]

State County Place and [In Selected States] County Subdivision	All persons				Persons 5 years and over		Persons who speak a language other than English at home				Family households					
			Native				Persons 5 to 17 years		Persons 18 years and over				Married-couple family		Female householder, no husband present	
	Total	Percent foreign born	Total	Percent born in State of residence	Total	Percent living in different house in 1985	Total	Percent who do not speak English "very well"	Total	Percent who do not speak English "very well"	Total	Percent with own children under 18 years	Total	Percent with own children under 18 years	Total	Percent with own children under 18 years
PLACE AND COUNTY SUBDIVISION—Con.																
Edgewood CDP, Ashtabula County	5 189	1.7	5 101	77.5	4 904	37.1	69	53.6	212	39.6	1 583	41.2	1 315	40.5	223	48.0
Edison village, Morrow County	438	–	438	81.3	408	38.7	–	–	3	100.0	105	51.4	89	47.2	12	83.3
Edon village, Williams County	887	–	887	69.9	810	40.2	–	–	12	83.3	262	50.8	230	47.0	25	72.0
Eldorado village, Preble County	568	.2	567	71.1	524	39.9	2	100.0	5	40.0	166	49.4	142	50.7	19	47.4
Elgin village, Van Wert County	70	–	70	81.4	58	25.9	–	–	–	–	25	44.0	24	45.8	1	–
Elida village, Allen County	1 493	.5	1 486	86.4	1 392	43.5	3	–	16	–	425	54.6	375	54.1	42	59.5
Elmore village, Ottawa County	1 334	1.5	1 314	84.9	1 233	37.9	10	–	34	23.5	377	46.9	343	47.8	26	26.9
Elmwood Place village, Hamilton County	2 936	–	2 936	67.4	2 725	43.4	25	32.0	7	–	736	59.0	533	56.1	156	69.9
Elyria city, Lorain County	56 746	1.6	55 860	73.5	52 037	43.7	304	37.8	1 923	28.5	15 524	51.3	11 794	47.5	3 008	63.9
Empire village, Jefferson County	351	–	351	79.8	335	33.7	–	–	10	20.0	104	58.7	73	53.4	21	66.7
Englewood city, Montgomery County	11 432	1.2	11 290	72.1	10 711	44.4	25	32.0	198	19.2	3 255	48.4	2 827	47.6	377	55.4
Enon village, Clark County	2 680	1.6	2 636	55.2	2 539	48.3	–	–	53	–	794	45.0	720	45.3	49	34.7
Euclid city, Cuyahoga County	54 875	6.3	51 410	77.6	51 460	39.2	459	26.4	4 953	35.3	14 706	39.4	11 139	37.9	2 837	48.2
Evendale village, Hamilton County	3 175	4.3	3 040	62.5	2 914	51.4	50	30.0	77	6.5	945	52.1	880	52.0	43	44.2
Fairborn city, Greene County	31 300	3.6	30 172	56.0	29 098	57.5	145	29.0	1 483	39.4	8 334	47.0	6 493	43.4	1 477	64.7
Fairfax village, Hamilton County	2 029	1.4	2 000	77.7	1 903	25.1	15	66.7	42	40.5	571	41.5	449	40.5	98	49.0
Fairfield city	39 729	1.9	38 957	66.2	36 810	56.4	336	24.4	1 036	28.8	11 069	49.9	9 538	48.0	1 208	63.4
Butler County	39 729	1.9	38 957	66.2	36 810	56.4	336	24.4	1 036	28.8	11 069	49.9	9 538	48.0	1 208	63.4
Hamilton County	–	–	–	–	–	–	–	–	–	–	–	–	–	–	–	–
Fairfield Beach CDP, Fairfield County	1 082	–	1 082	80.6	1 024	41.6	–	–	–	–	293	46.1	244	41.8	31	67.7
Fairlawn city, Summit County	5 779	5.5	5 459	67.3	5 528	35.9	38	–	422	18.0	1 713	30.6	1 507	31.5	176	25.0
Fairport Harbor village, Lake County	2 980	2.7	2 900	75.3	2 753	45.1	15	–	332	31.6	822	46.7	588	48.6	182	42.9
Fairview village	89	–	89	93.3	76	51.3	–	–	–	–	24	50.0	21	42.9	3	100.0
Belmont County	–	–	–	–	–	–	–	–	–	–	–	–	–	–	–	–
Guernsey County	89	–	89	93.3	76	51.3	–	–	–	–	24	50.0	21	42.9	3	100.0
Fairview Lanes CDP, Erie County	1 132	1.8	1 112	74.3	1 019	33.1	–	–	24	–	353	54.4	316	54.4	33	48.5
Fairview Park city, Cuyahoga County	18 028	7.0	16 769	82.0	17 015	33.5	152	26.3	1 493	35.8	5 107	36.5	4 304	36.7	638	37.1
Farmersville village, Montgomery County	932	–	932	89.5	853	33.4	–	–	6	33.3	257	56.8	229	57.6	21	61.9
Fayette village, Fulton County	1 248	1.4	1 230	58.5	1 151	41.2	7	71.4	55	38.2	334	55.1	265	52.8	43	62.8
Fayetteville village, Brown County	381	–	381	83.5	352	50.0	5	60.0	12	50.0	107	34.6	99	37.4	8	–
Felicity village, Clermont County	864	–	864	74.3	810	48.8	2	100.0	11	18.2	219	52.5	163	48.5	48	62.5
Findlay city, Hancock County	35 675	2.0	34 976	79.2	32 978	50.0	276	29.3	1 367	36.5	9 709	49.5	8 144	46.7	1 276	67.5
Finneytown CDP, Hamilton County	13 096	4.3	12 532	68.0	12 245	34.4	124	34.7	516	39.1	3 815	41.1	3 153	41.4	522	44.3
Five Points CDP, Warren County	1 660	1.6	1 633	60.0	1 537	64.4	–	–	26	–	507	52.9	493	53.1	6	100.0
Fletcher village, Miami County	535	1.3	528	87.7	495	29.1	4	–	10	–	150	46.0	133	45.1	10	40.0
Florida village, Henry County	314	.6	312	88.8	289	34.6	–	–	4	–	92	54.3	77	51.9	13	61.5
Flushing village, Belmont County	1 042	.5	1 037	55.4	971	29.5	4	–	18	16.7	285	49.5	221	48.4	59	52.5
Forest village, Hardin County	1 639	.1	1 637	90.7	1 529	35.4	3	–	22	54.5	456	53.1	374	50.0	62	67.7
Forest Park city, Hamilton County	18 609	2.0	18 228	64.8	17 255	44.4	216	44.0	593	54.1	5 045	53.9	4 043	53.0	834	60.1
Forestville CDP, Hamilton County	9 185	3.2	8 888	60.5	8 464	58.2	45	33.3	256	37.5	2 570	51.9	2 294	51.7	193	57.5
Fort Jennings village, Putnam County	449	–	449	93.3	414	22.0	5	–	2	–	122	50.8	117	50.4	2	–
Fort Loramie village, Shelby County	1 042	.2	1 040	97.6	944	29.4	10	80.0	25	8.0	272	52.2	253	52.2	12	83.3
Fort McKinley CDP, Montgomery County	9 740	2.0	9 543	70.0	9 045	40.4	45	48.9	288	20.1	2 717	45.6	1 930	43.8	664	52.9
Fort Recovery village, Mercer County	1 313	.5	1 306	71.0	1 205	35.1	4	100.0	29	24.1	340	50.9	295	51.5	32	50.0
Fort Shawnee village, Allen County	4 128	.5	4 108	81.5	3 788	30.9	25	100.0	83	37.3	1 212	51.9	1 023	50.7	113	61.9
Fostoria city	14 979	.9	14 838	85.9	13 799	38.5	126	23.0	535	32.0	4 048	53.9	3 137	49.6	728	71.8
Hancock County	3 088	.7	3 066	86.7	2 876	33.3	7	–	82	24.4	898	45.4	775	43.0	96	63.5
Seneca County	10 848	1.0	10 736	85.9	9 940	39.2	113	25.7	427	35.4	2 876	56.8	2 134	52.4	609	73.1
Wood County	1 043	.7	1 036	84.6	983	46.6	6	–	26	–	274	50.7	228	46.5	23	73.9
Frankfort village, Ross County	1 065	.7	1 058	88.4	1 014	32.5	11	18.2	11	54.5	287	48.8	237	45.1	35	68.6
Franklin city, Warren County	11 026	.7	10 946	70.5	10 147	44.7	68	44.1	195	40.0	3 129	51.4	2 435	49.0	557	59.6
Franklin Furnace CDP, Scioto County	1 184	–	1 184	72.5	1 119	39.3	–	–	19	36.8	363	44.6	291	43.6	61	57.4
Frazeysburg village, Muskingum County	1 170	–	1 170	88.8	1 071	50.0	8	75.0	9	77.8	335	57.6	266	55.6	50	68.0
Fredericksburg village, Wayne County	493	–	493	88.4	468	34.2	3	100.0	7	42.9	134	47.8	97	52.6	19	57.9
Fredericktown village, Knox County	2 436	–	2 436	86.6	2 277	43.1	–	–	36	52.8	711	53.6	589	52.6	105	61.9
Freeport village, Harrison County	474	–	474	82.3	444	35.8	5	–	3	–	128	53.1	105	47.6	15	66.7
Fremont city, Sandusky County	17 648	1.3	17 419	81.9	16 243	41.1	260	37.3	960	29.6	4 531	53.0	3 319	47.0	953	70.3
Fruit Hill CDP, Hamilton County	4 101	2.0	4 018	67.0	3 825	41.0	43	34.9	115	31.3	1 082	53.2	940	55.0	97	41.2
Fulton village, Morrow County	302	–	302	75.2	280	47.1	7	–	–	–	64	48.4	53	58.5	7	–
Fultonham village, Muskingum County	185	–	185	91.4	170	35.9	–	–	–	–	49	59.2	45	60.0	4	50.0

TIPSII [UPF] GPH539 CENSUS90 72583600 05/13/92 1:03 PM MACHINE: C DATA:CENSUS90S*PH5TIPSDA39. 04/29/92 09:58:32 TAPE: NONE FRAME: 46
TSF:CENSUS90*92. 04/29/92 14:11:16 UTF:CENSUS90*93. 04/29/92 14:11:16 META:CENSUS90S*PH5TABLES39. 04/29/92 14:40:02

Table 2. **Selected Social Characteristics: 1990**—Con.

[Data based on sample and subject to sampling variability, see text. For definitions of terms and meanings of symbols, see text]

State County Place and [In Selected States] County Subdivision	All persons				Persons 5 years and over		Persons who speak a language other than English at home				Family households					
			Native				Persons 5 to 17 years		Persons 18 years and over				Married-couple family		Female householder, no husband present	
	Total	Percent foreign born	Total	Percent born in State of residence	Total	Percent living in different house in 1985	Total	Percent who do not speak English "very well"	Total	Percent who do not speak English "very well"	Total	Percent with own children under 18 years	Total	Percent with own children under 18 years	Total	Percent with own children under 18 years
PLACE AND COUNTY SUBDIVISION—Con.																
Gahanna city, Franklin County	27 791	1.8	27 287	71.5	25 287	50.9	128	22.7	769	31.3	7 558	55.9	6 515	55.6	797	60.9
Galena village, Delaware County	330	–	330	82.1	317	34.1	–	–	2	–	98	37.8	68	36.8	22	31.8
Galion city, Crawford County	11 859	.3	11 825	82.7	10 942	44.6	52	38.5	227	25.1	3 406	50.4	2 656	46.4	575	63.0
Gallipolis city, Gallia County	4 831	1.2	4 773	72.5	4 575	43.1	24	37.5	104	28.8	1 213	43.2	910	44.1	252	40.9
Gambier village, Knox County	2 073	4.4	1 982	34.1	2 038	79.8	–	–	125	4.0	176	51.1	165	49.7	11	72.7
Gann village, Knox County	156	–	156	89.7	148	33.8	–	–	–	–	44	36.4	40	40.0	4	–
Garfield Heights city, Cuyahoga County	31 739	3.6	30 611	83.9	29 697	27.5	206	33.0	2 981	31.7	8 930	40.5	6 813	42.2	1 711	37.9
Garrettsville village, Portage County	2 014	1.2	1 990	80.4	1 848	48.4	15	40.0	36	50.0	538	52.4	456	52.2	56	48.2
Gates Mills village, Cuyahoga County	2 508	8.6	2 292	75.9	2 367	35.0	43	–	232	20.7	749	39.1	701	39.5	24	25.0
Geneva city, Ashtabula County	6 597	1.6	6 490	75.8	6 099	42.7	52	61.5	323	34.4	1 684	51.2	1 379	49.2	236	62.7
Geneva-on-the-Lake village, Ashtabula County	1 626	.8	1 613	74.0	1 478	59.9	19	36.8	63	44.4	433	56.8	311	47.9	96	76.0
Genoa village, Ottawa County	2 262	1.2	2 235	86.0	2 085	39.1	19	42.1	113	27.4	592	50.5	485	50.3	86	46.5
Georgetown village, Brown County	3 627	–	3 627	80.1	3 373	43.8	5	100.0	34	58.8	962	51.8	797	51.3	127	54.3
Germantown city, Montgomery County	4 916	1.7	4 831	81.7	4 556	35.8	48	52.1	108	44.4	1 434	49.7	1 270	48.4	160	58.8
Gettysburg village, Darke County	549	–	549	88.0	477	40.9	2	–	5	–	138	58.7	123	58.5	11	63.6
Gibsonburg village, Sandusky County	2 580	1.7	2 537	87.3	2 376	40.1	34	32.4	130	50.8	672	50.1	566	49.5	73	52.1
Gilboa village, Putnam County	210	–	210	83.3	194	50.0	10	60.0	26	76.9	57	50.9	43	53.5	12	33.3
Girard city, Trumbull County	11 304	2.7	10 996	79.9	10 603	28.9	44	11.4	776	27.6	3 151	37.9	2 559	38.1	458	38.4
Glandorf village, Putnam County	829	–	829	97.7	757	19.9	8	37.5	31	25.8	207	58.9	174	63.2	16	25.0
Glendale village, Hamilton County	2 445	3.1	2 368	62.5	2 314	37.3	12	16.7	84	33.3	688	39.0	583	38.1	74	47.3
Glenford village, Perry County	214	–	214	99.1	189	39.2	–	–	7	–	58	53.4	55	54.5	3	33.3
Glenmont village, Holmes County	213	2.3	208	92.8	197	37.1	–	–	8	50.0	63	39.7	55	41.8	8	25.0
Glenmoor CDP, Columbiana County	2 430	1.5	2 393	81.7	2 252	28.4	–	–	25	–	679	44.2	608	38.8	54	87.0
Glenwillow village, Cuyahoga County	457	1.8	449	82.4	437	33.2	3	–	26	38.5	129	39.5	102	39.2	24	33.3
Gloria Glens Park village, Medina County	432	1.9	424	81.1	376	44.9	4	50.0	12	–	114	65.8	85	58.8	20	90.0
Glouster village, Athens County	2 001	.6	1 988	93.0	1 820	42.6	9	22.2	25	24.0	522	57.5	355	56.9	143	61.5
Gnadenhutten village, Tuscarawas County	1 226	.3	1 222	91.9	1 156	21.3	–	–	11	36.4	357	45.1	330	43.6	16	56.3
Golf Manor village, Hamilton County	4 154	3.8	3 998	72.6	3 839	39.2	31	48.4	165	27.9	1 107	47.4	807	42.5	264	64.4
Gordon village, Darke County	215	.9	213	78.9	195	37.9	–	–	5	40.0	59	49.2	49	55.1	6	–
Grafton village, Lorain County	3 423	.3	3 412	73.2	3 270	45.2	–	–	124	7.3	639	50.2	543	51.7	74	48.6
Grand Rapids village, Wood County	960	.9	951	85.1	892	50.9	9	–	21	19.0	245	60.0	214	59.8	27	70.4
Grand River village, Lake County	295	1.7	290	74.1	275	36.7	–	–	3	–	80	56.3	69	56.5	8	62.5
Grandview CDP, Hamilton County	1 258	1.5	1 239	79.3	1 100	33.6	–	–	64	75.0	354	55.9	291	56.7	44	52.3
Grandview Heights city, Franklin County	7 010	2.4	6 844	75.1	6 510	46.4	32	–	227	21.6	1 944	52.7	1 479	51.6	371	62.5
Granville village, Licking County	4 315	1.6	4 248	39.7	4 222	68.2	15	–	199	9.0	687	41.0	604	36.6	69	68.1
Granville South CDP, Licking County	1 162	6.1	1 091	73.6	1 031	34.8	15	–	44	29.5	346	49.1	331	49.5	9	–
Gratiot village	188	–	188	94.7	177	27.7	3	–	–	–	62	30.6	48	25.0	11	63.6
Licking County	106	–	106	94.3	95	32.6	–	–	–	–	34	44.1	24	33.3	7	100.0
Muskingum County	82	–	82	95.1	82	22.0	3	–	–	–	28	14.3	24	16.7	4	–
Gratis village, Preble County	992	.4	988	77.4	919	44.0	2	100.0	13	15.4	273	54.2	223	54.7	34	47.1
Graysville village, Monroe County	104	–	104	100.0	101	21.8	–	–	4	–	37	21.6	33	21.2	4	25.0
Green village, Summit County	3 553	2.7	3 456	80.2	3 269	35.0	38	21.1	127	20.5	1 049	51.4	941	50.7	93	50.5
Green Camp village, Marion County	395	.5	393	88.5	367	33.5	5	40.0	3	–	122	50.8	89	49.4	23	60.9
Greenfield city, Highland County	5 172	.3	5 155	88.4	4 754	49.1	29	–	39	28.2	1 320	50.9	1 006	50.1	280	54.3
Greenhills village, Hamilton County	4 393	2.4	4 288	70.3	4 053	37.5	12	–	122	22.1	1 264	48.6	1 069	47.8	163	55.8
Green Meadows CDP, Clark County	2 451	2.0	2 402	56.3	2 304	39.8	25	24.0	71	36.6	684	47.2	611	44.8	46	71.7
Greensburg CDP, Summit County	3 389	2.0	3 320	81.7	3 141	51.9	32	–	104	28.8	957	49.5	786	44.1	135	78.5
Green Springs village	1 422	.4	1 417	82.9	1 312	39.0	18	–	39	20.5	336	57.7	274	54.7	47	80.9
Sandusky County	714	.4	711	82.8	656	40.9	8	–	6	–	154	55.2	122	52.5	24	70.8
Seneca County	708	.3	706	82.9	656	37.2	10	–	33	24.2	182	59.9	152	56.6	23	91.3
Greentown CDP, Stark County	1 745	1.6	1 717	77.0	1 571	31.0	6	–	35	22.9	527	49.9	485	47.2	42	81.0
Greenville city, Darke County	12 863	1.1	12 724	81.1	12 028	46.8	58	12.1	301	31.9	3 408	45.9	2 719	43.5	595	54.5
Greenwich village, Huron County	1 442	.5	1 435	81.5	1 324	32.1	2	100.0	29	37.9	396	50.5	336	49.7	50	54.0
Groesbeck CDP, Hamilton County	6 684	1.0	6 615	79.0	6 174	36.4	61	18.0	149	22.1	1 948	46.9	1 634	46.7	229	55.9
Grove City city, Franklin County	19 653	.8	19 501	79.2	18 232	52.7	50	24.0	335	17.9	5 634	51.8	4 720	50.4	774	59.2
Groveport village, Franklin County	2 857	1.8	2 806	77.5	2 613	49.4	–	–	78	21.8	822	50.5	622	45.8	172	65.1
Grover Hill village, Paulding County	541	.4	539	83.5	498	24.3	–	–	2	100.0	157	55.4	134	55.2	19	57.9
Hamden village, Vinton County	836	–	836	85.6	775	30.3	5	40.0	6	50.0	243	46.5	192	46.4	38	57.9
Hamersville village, Brown County	608	–	608	78.0	562	35.4	4	–	8	37.5	166	60.2	149	59.7	11	72.7
Hamilton city, Butler County	61 368	.7	60 962	72.5	56 340	46.6	251	31.5	858	31.9	16 736	50.2	12 675	46.2	3 327	64.4
Hamler village, Henry County	642	.8	637	91.7	583	34.1	14	–	89	25.8	171	50.3	138	48.6	17	41.2

TIPSII [UPF] GPH539 CENSUS90 72583600 05/13/92 1:03 PM MACHINE: C DATA:CENSUS90S*PH5TIPSDA39. 04/29/92 09:58:32 TAPE: NONE FRAME: 47
TSF:CENSUS90*92. 04/29/92 14:11:16 UTF:CENSUS90*93. 04/29/92 14:11:16 META:CENSUS90S*PH5TABLES39. 04/29/92 14:40:02

Table 2. Selected Social Characteristics: 1990—Con.

[Data based on sample and subject to sampling variability, see text. For definitions of terms and meanings of symbols, see text]

State County Place and [In Selected States] County Subdivision	All persons				Persons 5 years and over		Persons who speak a language other than English at home				Family households					
			Native				Persons 5 to 17 years		Persons 18 years and over				Married-couple family		Female householder, no husband present	
	Total	Percent foreign born	Total	Percent born in State of residence	Total	Percent living in different house in 1985	Total	Percent who do not speak English "very well"	Total	Percent who do not speak English "very well"	Total	Percent with own children under 18 years	Total	Percent with own children under 18 years	Total	Percent with own children under 18 years
PLACE AND COUNTY SUBDIVISION—Con.																
Hanging Rock village, Lawrence County	297	–	297	72.1	268	28.7	–	–	5	–	83	39.8	64	48.4	19	10.5
Hanover village, Licking County	778	.5	774	86.6	737	33.6	–	–	9	44.4	242	45.9	202	40.1	26	88.5
Hanoverton village, Columbiana County	425	1.2	420	82.4	401	23.9	2	100.0	9	77.8	124	49.2	104	53.8	17	29.4
Harbor Hills CDP, Licking County	1 344	.6	1 336	80.0	1 293	37.0	19	–	19	100.0	452	29.2	401	28.2	51	37.3
Harbor View village, Lucas County	124	–	124	65.3	117	51.3	2	–	–	–	38	34.2	28	21.4	7	57.1
Harpster village, Wyandot County	238	–	238	87.4	228	22.8	7	–	2	–	72	43.1	62	45.2	7	42.9
Harrisburg village	338	–	338	87.9	303	38.9	–	–	9	77.8	101	47.5	90	45.6	7	71.4
Franklin County	338	–	338	87.9	303	38.9	–	–	9	77.8	101	47.5	90	45.6	7	71.4
Pickaway County	–	–	–	–	–	–	–	–	–	–	–	–	–	–	–	–
Harrison city, Hamilton County	7 518	.4	7 489	73.5	6 818	44.0	5	–	44	15.9	2 029	60.5	1 620	61.2	311	59.8
Harrisville village, Harrison County	319	.9	316	57.3	289	29.4	–	–	4	–	82	51.2	64	56.3	14	28.6
Harrod village, Allen County	530	–	530	83.6	486	30.0	–	–	10	–	147	44.9	121	39.7	16	68.8
Hartford village, Licking County	410	–	410	84.9	379	34.6	–	–	9	44.4	112	55.4	93	53.8	16	68.8
Hartville village, Stark County	2 031	1.1	2 009	77.7	1 872	48.5	14	14.3	84	15.5	584	50.7	465	46.5	100	70.0
Harveysburg village, Warren County	416	1.0	412	79.4	380	43.2	3	–	7	14.3	107	53.3	92	52.2	15	60.0
Haskins village, Wood County	544	.6	541	87.6	499	24.6	11	–	19	26.3	147	54.4	126	53.2	17	64.7
Haviland village, Paulding County	223	–	223	82.1	204	32.4	2	100.0	2	–	52	44.2	38	42.1	12	41.7
Hayesville village, Ashland County	436	–	436	90.1	411	33.1	–	–	5	80.0	113	43.4	105	43.8	4	50.0
Heath city, Licking County	7 231	1.0	7 162	76.5	6 809	46.6	31	–	139	14.4	2 130	44.6	1 719	42.2	313	47.9
Hebron village, Licking County	2 076	.3	2 069	79.7	1 905	48.4	12	25.0	21	38.1	597	51.9	457	51.9	116	57.8
Helena village, Sandusky County	266	–	266	92.9	241	24.1	–	–	4	–	72	56.9	60	48.3	10	100.0
Hemlock village, Perry County	175	–	175	96.6	160	25.0	–	–	–	–	55	41.8	48	47.9	4	–
Hicksville village, Defiance County	3 664	1.7	3 602	66.4	3 375	45.9	20	–	92	25.0	1 013	52.0	750	50.0	207	56.0
Higginsport village, Brown County	318	–	318	69.5	297	25.3	2	–	4	–	94	46.8	85	48.2	7	42.9
Highland village, Highland County	247	–	247	92.7	226	45.6	–	–	–	–	60	53.3	43	48.8	5	100.0
Highland Heights city, Cuyahoga County	6 249	10.2	5 609	87.1	5 913	31.1	105	15.2	979	33.8	1 891	39.1	1 650	40.6	181	30.4
Hilliard city, Franklin County	11 796	1.4	11 627	72.1	10 754	55.0	33	–	331	18.4	3 384	54.3	2 945	52.6	381	66.9
Hills and Dales village, Stark County	308	4.2	295	69.2	293	36.2	10	–	26	30.8	91	31.9	85	34.1	2	–
Hillsboro city, Highland County	6 235	1.2	6 161	81.6	5 784	52.3	17	58.8	105	37.1	1 640	48.2	1 255	44.2	303	64.0
Hiram village, Portage County	1 329	.5	1 322	74.8	1 275	80.0	2	–	36	13.9	132	66.7	93	58.1	23	87.0
Holgate village, Henry County	1 304	4.0	1 252	84.3	1 226	30.9	61	21.3	169	29.0	321	53.3	272	54.0	42	50.0
Holiday Valley CDP, Clark County	1 292	2.6	1 258	54.2	1 186	45.0	5	100.0	34	17.6	391	48.3	337	51.9	33	18.2
Holland village, Lucas County	1 210	1.7	1 189	81.9	1 148	44.5	14	14.3	31	22.6	283	48.8	238	45.8	40	60.0
Hollansburg village, Darke County	295	–	295	69.2	283	26.9	10	20.0	9	44.4	71	50.7	53	52.8	8	25.0
Holloway village, Belmont County	346	1.2	342	73.4	322	32.0	2	100.0	8	50.0	106	38.7	78	35.9	11	36.4
Holmesville village, Holmes County	446	–	446	89.5	423	45.6	–	–	13	61.5	116	56.0	86	64.0	22	45.5
Hopedale village, Harrison County	679	1.2	671	81.2	631	32.5	–	–	17	11.8	197	43.1	168	36.9	24	83.3
Howland Center CDP, Trumbull County	6 732	1.3	6 642	69.0	6 304	34.9	34	–	308	26.9	1 953	49.9	1 735	48.8	180	65.6
Hoytville village, Wood County	322	–	322	93.8	298	33.9	11	18.2	37	21.6	87	57.5	66	59.1	19	47.4
Hubbard city, Trumbull County	8 248	2.3	8 059	72.9	7 727	26.3	42	33.3	297	24.6	2 339	42.5	1 958	42.8	293	43.3
Huber Heights city	38 716	2.4	37 791	58.9	35 626	49.4	293	37.2	1 171	29.2	11 089	52.6	9 491	52.3	1 229	56.6
Miami County	30	23.3	23	100.0	30	–	–	–	–	–	7	–	7	–	–	–
Montgomery County	38 686	2.4	37 768	58.9	35 596	49.4	293	37.2	1 171	29.2	11 082	52.6	9 484	52.3	1 229	56.6
Huber Ridge CDP, Franklin County	5 255	2.1	5 145	73.0	4 803	49.2	42	33.3	123	42.3	1 414	59.5	1 180	59.7	174	52.9
Hudson village, Summit County	5 159	4.0	4 952	56.7	4 851	43.5	56	66.1	190	36.3	1 461	45.0	1 380	44.0	76	60.5
Hunting Valley village	816	8.8	744	75.5	779	29.8	15	13.3	75	10.7	250	31.6	234	32.5	10	30.0
Cuyahoga County	664	4.7	633	74.4	632	27.8	13	15.4	24	12.5	200	34.0	187	34.8	10	30.0
Geauga County	152	27.0	111	82.0	147	38.1	2	–	51	9.8	50	22.0	47	23.4	–	–
Huntsville village, Logan County	359	1.4	354	87.9	334	44.6	3	–	13	38.5	91	50.5	66	48.5	17	47.1
Huron city, Erie County	7 030	1.7	6 909	72.0	6 592	43.0	21	–	248	10.9	1 972	45.0	1 761	44.8	142	46.5
Independence city, Cuyahoga County	6 500	5.4	6 148	88.3	6 172	25.1	64	32.8	643	39.8	1 980	33.0	1 718	34.7	188	27.7
Irondale village, Jefferson County	377	.3	376	83.5	363	28.7	9	–	8	25.0	98	52.0	78	56.4	15	46.7
Ironton city, Lawrence County	12 751	.5	12 688	75.9	11 960	39.9	53	26.4	173	21.4	3 585	46.6	2 654	43.8	757	59.7
Ithaca village, Darke County	122	–	122	89.3	105	43.8	–	–	2	–	40	45.0	37	45.9	–	–
Jackson city, Jackson County	6 144	.3	6 127	85.1	5 740	42.5	13	–	71	33.8	1 722	47.6	1 337	47.9	326	46.6
Jacksonburg village, Butler County	80	–	80	57.5	63	31.7	–	–	–	–	22	100.0	22	100.0	–	–
Jackson Center village, Shelby County	1 398	.2	1 395	88.0	1 264	37.8	12	50.0	10	50.0	405	53.8	359	51.8	42	71.4
Jacksonville village, Athens County	546	–	546	96.2	504	33.3	–	–	7	42.9	157	54.8	125	51.2	29	75.9
Jamestown village, Greene County	1 794	.3	1 788	83.8	1 654	49.2	4	–	41	14.6	448	53.3	348	53.2	85	54.1

TIPSII [UPF] GPH539 CENSUS90 72583600 05/13/92 1:03 PM MACHINE: C DATA:CENSUS90S*PH5TIPSDA39. 04/29/92 09:58:32 TAPE: NONE FRAME: 48
TSF:CENSUS90*92. 04/29/92 14:11:16 UTF:CENSUS90*93. 04/29/92 14:11:16 META:CENSUS90S*PH5TABLES39. 04/29/92 14:40:02

Table 2. **Selected Social Characteristics: 1990**—Con.

[Data based on sample and subject to sampling variability, see text. For definitions of terms and meanings of symbols, see text]

State County Place and [In Selected States] County Subdivision	All persons				Persons 5 years and over		Persons who speak a language other than English at home				Family households					
			Native				Persons 5 to 17 years		Persons 18 years and over				Married-couple family		Female householder, no husband present	
	Total	Percent foreign born	Total	Percent born in State of residence	Total	Percent living in different house in 1985	Total	Percent who do not speak English "very well"	Total	Percent who do not speak English "very well"	Total	Percent with own children under 18 years	Total	Percent with own children under 18 years	Total	Percent with own children under 18 years
PLACE AND COUNTY SUBDIVISION—Con.																
Jefferson village, Ashtabula County	3 331	1.1	3 295	76.1	3 071	50.2	–	–	114	11.4	923	56.6	739	50.7	170	86.5
Jefferson village, Madison County	4 505	.1	4 499	84.4	4 174	41.6	30	13.3	52	34.6	1 239	53.8	1 012	49.2	181	74.6
Jeffersonville village, Fayette County	1 296	–	1 296	90.5	1 177	47.3	7	28.6	15	46.7	361	53.5	273	47.3	76	68.4
Jenera village, Hancock County	307	–	307	92.2	282	28.7	–	–	4	–	91	56.0	74	47.3	13	100.0
Jeromesville village, Ashland County	578	.9	573	90.4	550	46.2	8	50.0	4	50.0	177	47.5	146	45.9	27	48.1
Jerry City village, Wood County	506	.2	505	87.7	467	39.6	2	–	8	–	133	56.4	105	50.5	17	100.0
Jerusalem village, Monroe County	137	–	137	84.7	128	12.5	–	–	–	–	44	34.1	40	32.5	4	50.0
Jewett village, Harrison County	784	–	784	78.4	728	34.5	2	–	13	38.5	227	50.2	197	47.2	26	73.1
Johnstown village, Licking County	3 198	.5	3 183	83.0	3 003	45.9	9	–	39	17.9	877	49.9	707	46.5	142	69.0
Junction City village, Perry County	771	.3	769	90.9	718	38.2	2	100.0	2	100.0	205	56.6	156	54.5	42	61.9
Kalida village, Putnam County	947	.2	945	98.0	864	27.9	2	–	11	36.4	243	53.9	229	55.5	7	57.1
Kelleys Island village, Erie County	159	1.9	156	86.5	153	37.3	–	–	13	–	41	46.3	36	47.2	–	–
Kent city, Portage County	28 835	4.8	27 459	75.7	27 378	71.0	305	26.2	1 871	31.5	4 924	53.9	3 437	48.7	1 221	73.0
Kenton city, Hardin County	8 356	1.0	8 271	86.1	7 716	40.9	32	62.5	116	31.9	2 256	53.9	1 851	50.1	305	71.5
Kenwood CDP, Hamilton County	7 469	5.9	7 032	63.1	7 081	41.4	84	41.7	356	29.5	2 124	33.7	1 874	32.5	179	40.2
Kettering city	60 569	3.0	58 736	69.0	56 832	44.6	382	22.0	2 079	30.1	17 298	41.2	14 786	39.4	2 005	52.2
Greene County	–	–	–	–	–	–	–	–	–	–	–	–	–	–	–	–
Montgomery County	60 569	3.0	58 736	69.0	56 832	44.6	382	22.0	2 079	30.1	17 298	41.2	14 786	39.4	2 005	52.2
Kettlersville village, Shelby County	194	1.0	192	95.3	185	22.2	–	–	4	–	53	56.6	49	57.1	2	100.0
Killbuck village, Holmes County	802	1.5	790	89.7	738	42.1	–	–	11	63.6	251	42.2	207	44.9	38	34.2
Kimbolton village, Guernsey County	174	–	174	94.3	168	27.4	4	–	–	–	46	50.0	41	48.8	5	60.0
Kingston village, Ross County	1 158	–	1 158	88.9	1 098	28.8	7	28.6	17	23.5	328	42.4	297	44.1	21	23.8
Kipton village, Lorain County	302	–	302	73.2	272	33.8	–	–	6	–	91	42.9	77	45.5	10	20.0
Kirby village, Wyandot County	161	–	161	90.1	147	46.3	19	–	6	–	31	61.3	31	61.3	–	–
Kirkersville village, Licking County	563	1.8	553	83.5	521	39.7	–	–	11	81.8	147	46.9	119	42.9	19	47.4
Kirtland city, Lake County	5 881	5.9	5 533	80.4	5 572	34.3	55	–	496	29.8	1 670	44.2	1 508	44.5	135	43.7
Kirtland Hills village, Lake County	633	7.9	583	74.1	613	45.4	8	25.0	68	–	147	36.1	134	35.1	9	22.2
La Croft CDP, Columbiana County	1 342	–	1 342	84.9	1 224	31.2	6	–	18	38.9	394	38.6	301	34.6	73	57.5
Lafayette village, Allen County	445	–	445	87.4	416	33.2	2	–	2	–	133	44.4	106	40.6	27	59.3
Lagrange village, Lorain County	1 190	.6	1 183	76.8	1 104	45.1	12	66.7	31	35.5	348	54.9	284	49.6	58	75.9
Lake Darby CDP, Franklin County	2 799	.4	2 787	80.1	2 528	45.3	29	75.9	27	22.2	748	74.9	616	73.7	84	69.0
Lakeline village, Lake County	218	4.1	209	81.8	203	33.0	–	–	18	38.9	64	37.5	51	37.3	9	33.3
Lakemore village, Summit County	2 597	1.1	2 569	79.9	2 454	29.7	8	–	65	–	710	43.0	555	44.9	106	45.3
Lakeview village, Logan County	1 056	.7	1 049	85.9	973	48.6	6	33.3	6	–	296	44.3	262	42.7	26	65.4
Lakewood city, Cuyahoga County	59 718	6.9	55 596	76.9	55 773	49.0	950	18.9	5 502	34.1	14 219	49.3	10 747	47.6	2 750	56.7
Lancaster city, Fairfield County	34 507	.8	34 245	84.8	31 992	46.9	206	18.9	551	26.3	9 744	47.1	7 618	44.5	1 644	57.9
Landen CDP, Warren County	9 302	2.6	9 062	60.0	8 293	67.2	79	55.7	301	34.9	2 555	57.9	2 351	58.7	136	62.5
La Rue village, Marion County	801	1.2	791	81.7	749	35.4	5	–	4	–	221	49.3	185	48.6	32	59.4
Latty village, Paulding County	203	–	203	86.2	185	33.0	–	–	2	–	58	56.9	50	56.0	5	100.0
Laura village, Miami County	459	1.7	451	86.9	417	41.0	8	–	10	30.0	127	59.1	107	60.7	17	58.8
Laurelville village, Hocking County	603	–	603	91.2	570	51.4	–	–	–	–	167	53.9	139	52.5	18	72.2
Lawrenceville village, Clark County	384	1.0	380	76.6	354	50.8	3	100.0	2	–	112	52.7	95	54.7	13	23.1
Lebanon city, Warren County	10 453	.8	10 369	75.7	9 551	57.0	64	–	175	33.1	2 932	53.5	2 274	52.6	526	62.9
Leesburg village, Highland County	1 091	.8	1 082	87.0	1 000	43.0	3	100.0	24	29.2	321	47.7	277	45.5	35	51.4
Leesville village, Carroll County	162	1.2	160	81.9	150	48.7	1	100.0	5	–	50	54.0	38	60.5	7	57.1
Leetonia village, Columbiana County	2 063	1.1	2 040	82.8	1 921	30.5	12	16.7	48	27.1	566	51.6	498	50.4	54	66.7
Leipsic village, Putnam County	2 211	2.0	2 166	84.0	2 009	35.8	107	25.2	312	26.9	576	49.7	489	48.5	71	56.3
Lewisburg village, Preble County	1 579	.7	1 568	80.4	1 431	41.7	2	100.0	19	10.5	453	50.1	355	45.1	70	72.9
Lewisville village, Monroe County	236	–	236	86.0	223	22.0	–	–	–	–	57	49.1	43	51.2	14	42.9
Lexington village, Richland County	4 124	2.3	4 031	74.3	3 802	56.0	36	100.0	79	59.5	1 181	56.7	975	54.6	153	65.4
Liberty Center village, Henry County	1 074	.2	1 072	86.9	1 001	28.6	10	20.0	29	37.9	291	50.5	260	50.4	23	56.5
Lima city, Allen County	45 549	.8	45 170	78.6	41 810	46.3	166	47.6	1 328	24.7	11 008	52.0	7 588	46.3	2 840	67.0
Limaville village, Stark County	160	–	160	85.6	150	13.3	–	–	2	100.0	41	46.3	31	41.9	8	50.0
Lincoln Heights city, Hamilton County	4 805	–	4 805	71.8	4 371	34.4	–	–	17	29.4	1 188	52.5	498	42.0	592	62.2
Lincoln Village CDP, Franklin County	9 958	1.9	9 771	75.0	9 311	44.2	35	14.3	295	25.1	2 802	43.8	2 319	42.0	427	54.3
Lindsey village, Sandusky County	519	.2	518	87.6	483	25.7	4	100.0	37	24.3	145	55.2	122	53.3	19	57.9
Linndale village, Cuyahoga County	159	4.4	152	71.7	150	37.3	–	–	15	80.0	40	22.5	22	22.7	9	44.4
Lisbon village, Columbiana County	3 037	1.1	3 004	84.4	2 839	43.5	13	–	90	25.6	818	47.8	666	45.6	128	53.9
Lithopolis village, Fairfield County	529	.8	525	81.1	494	34.6	–	–	–	–	163	40.5	134	36.6	27	63.0
Lockbourne village, Franklin County	155	–	155	67.1	143	32.9	–	–	2	–	43	39.5	36	41.7	5	40.0
Lockington village, Shelby County	218	.9	216	83.8	190	31.1	8	–	–	–	55	69.1	50	66.0	5	100.0
Lockland village, Hamilton County	4 357	1.2	4 304	73.0	3 969	42.8	29	37.9	75	22.7	1 130	49.4	730	44.1	321	59.5
Lodi village, Medina County	3 042	1.5	2 997	83.0	2 810	45.9	–	–	41	17.1	836	48.2	702	45.6	115	55.7
Logan city, Hocking County	6 725	.7	6 679	88.0	6 267	40.9	13	–	156	26.9	1 832	48.0	1 405	45.6	352	64.2
Logan Elm Village CDP, Pickaway County	1 244	1.8	1 222	82.8	1 174	43.6	17	–	13	–	337	57.0	275	54.9	62	66.1
London city, Madison County	7 807	1.0	7 726	82.5	7 219	46.1	58	62.1	123	37.4	2 075	50.5	1 578	48.7	394	59.1
Lorain city, Lorain County	71 245	2.8	69 277	72.5	65 509	39.6	2 459	33.1	8 937	40.6	19 008	50.5	13 861	46.7	4 181	64.0
Lordstown village, Trumbull County	3 404	.6	3 383	70.2	3 223	31.9	44	–	109	5.5	968	48.6	851	47.5	81	72.8

TIPSII [UPF] GPH539 CENSUS90 72583600 05/13/92 1:03 PM MACHINE: C DATA:CENSUS90S*PH5TIPSDA39. 04/29/92 09:58:32 TAPE: NONE FRAME: 49
TSF:CENSUS90*92. 04/29/92 14:11:16 UTF:CENSUS90*93. 04/29/92 14:11:16 META:CENSUS90S*PH5TABLES39. 04/29/92 14:40:02

Table 2. **Selected Social Characteristics: 1990**—Con.

[Data based on sample and subject to sampling variability, see text. For definitions of terms and meanings of symbols, see text]

State County Place and [In Selected States] County Subdivision	All persons				Persons 5 years and over		Persons who speak a language other than English at home				Family households					
			Native				Persons 5 to 17 years		Persons 18 years and over				Married-couple family		Female householder, no husband present	
	Total	Percent foreign born	Total	Percent born in State of residence	Total	Percent living in different house in 1985	Total	Percent who do not speak English "very well"	Total	Percent who do not speak English "very well"	Total	Percent with own children under 18 years	Total	Percent with own children under 18 years	Total	Percent with own children under 18 years
PLACE AND COUNTY SUBDIVISION—Con.																
Lore City village, Guernsey County	389	–	389	88.7	357	29.7	–	–	17	23.5	118	50.0	100	54.0	10	50.0
Loudonville village	2 941	.2	2 934	89.9	2 735	35.0	27	–	29	–	770	42.1	654	40.4	94	54.3
Ashland County	2 844	.2	2 837	89.8	2 644	34.9	9	–	22	–	740	41.9	624	40.1	94	54.3
Holmes County	97	–	97	93.8	91	39.6	18	–	7	–	30	46.7	30	46.7	–	–
Louisville city, Stark County	8 087	1.1	7 994	84.5	7 463	44.2	53	32.1	219	29.2	2 307	47.2	2 005	45.9	222	55.4
Loveland city	9 930	1.4	9 793	69.2	9 044	47.3	53	18.9	211	35.1	2 807	54.6	2 324	52.2	382	62.6
Clermont County	1 643	1.5	1 619	72.3	1 524	48.4	–	–	41	14.6	453	46.6	387	47.8	58	31.0
Hamilton County	8 263	1.4	8 150	68.5	7 496	47.2	53	18.9	170	40.0	2 348	56.0	1 931	53.0	324	68.2
Warren County	24	–	24	75.0	24	–	–	–	–	–	6	100.0	6	100.0	–	–
Loveland Park CDP	1 335	1.6	1 313	69.5	1 234	33.3	16	18.8	65	24.6	387	47.5	314	43.0	61	60.7
Hamilton County	244	2.5	238	60.1	229	42.8	–	–	18	–	78	57.7	67	50.7	11	100.0
Warren County	1 091	1.5	1 075	71.5	1 005	31.1	16	18.8	47	34.0	309	45.0	247	40.9	50	52.0
Lowell village, Washington County	603	–	603	81.8	572	30.2	8	–	11	63.6	177	40.7	146	37.0	23	65.2
Lowellville village, Mahoning County	1 349	3.3	1 305	77.4	1 259	24.1	8	25.0	117	30.8	368	42.4	299	43.1	46	39.1
Lower Salem village, Washington County	108	–	108	71.3	102	42.2	–	–	–	–	26	53.8	19	47.4	7	71.4
Lucas village, Richland County	733	1.0	726	83.1	688	35.0	8	75.0	–	–	215	47.0	186	47.3	19	47.4
Lucasville CDP, Scioto County	1 554	–	1 554	81.5	1 484	41.6	11	45.5	19	68.4	431	49.7	325	50.2	93	54.8
Luckey village, Wood County	848	.2	846	88.4	783	40.6	5	–	22	13.6	245	42.9	216	40.3	25	56.0
Ludlow Falls village, Miami County	295	–	295	79.0	270	34.1	–	–	4	–	84	50.0	73	47.9	4	100.0
Lynchburg village, Highland County	1 193	.1	1 192	87.2	1 093	44.2	5	100.0	25	32.0	328	48.2	280	47.5	38	52.6
Lyndhurst city, Cuyahoga County	15 982	7.1	14 840	83.2	14 999	26.8	154	14.9	1 199	33.4	4 899	33.0	4 391	33.5	397	27.7
Lyons village, Fulton County	608	.7	604	64.1	550	27.8	1	–	10	20.0	178	55.1	167	53.3	6	66.7
McArthur village, Vinton County	1 541	.1	1 539	87.7	1 428	36.8	8	25.0	21	33.3	442	48.2	356	45.5	60	50.0
McClure village, Henry County	807	2.6	786	87.5	747	31.7	7	42.9	26	42.3	219	49.3	188	46.8	23	65.2
McComb village, Hancock County	1 543	.6	1 534	89.1	1 406	37.6	8	37.5	35	5.7	432	52.5	357	49.3	65	67.7
McConnelsville village, Morgan County	1 804	.8	1 790	85.3	1 700	46.1	6	100.0	28	14.3	491	46.0	383	43.3	93	55.9
McDonald village, Trumbull County	3 526	2.2	3 449	80.7	3 291	21.8	56	25.0	157	56.7	984	51.0	791	50.7	161	62.7
Macedonia city, Summit County	7 509	3.3	7 260	80.1	6 950	33.3	11	36.4	266	28.9	2 141	49.1	1 902	51.8	171	25.7
McGuffey village, Hardin County	529	–	529	74.7	490	33.1	–	–	7	57.1	158	41.8	115	39.1	33	57.6
Mack North CDP, Hamilton County	2 816	1.4	2 776	88.8	2 614	31.8	19	21.1	78	20.5	775	53.2	663	55.7	80	37.5
Macksburg village, Washington County	196	–	196	81.1	185	41.1	–	–	3	–	52	71.2	38	65.8	12	83.3
Mack South CDP, Hamilton County	5 767	1.6	5 676	86.0	5 372	32.8	22	100.0	97	13.4	1 647	50.2	1 512	48.9	109	67.0
Madeira city, Hamilton County	9 141	2.0	8 958	70.1	8 348	36.4	73	34.2	244	26.2	2 582	44.6	2 246	42.8	269	61.3
Madison village, Lake County	2 477	1.0	2 451	74.7	2 268	48.2	16	18.8	41	19.5	657	52.7	570	51.9	67	58.2
Magnetic Springs village, Union County	355	–	355	74.6	320	26.3	3	–	10	30.0	99	58.6	80	67.5	19	21.1
Magnolia village	932	2.1	912	89.7	877	25.5	2	100.0	9	–	279	38.0	238	39.9	26	38.5
Carroll County	330	1.2	326	90.2	308	34.4	2	100.0	2	–	88	39.8	78	41.0	7	42.9
Stark County	602	2.7	586	89.4	569	20.7	–	–	7	–	191	37.2	160	39.4	19	36.8
Maineville village, Warren County	331	.9	328	75.0	288	52.8	–	–	4	–	74	37.8	70	34.3	4	100.0
Malinta village, Henry County	339	–	339	83.5	319	23.8	–	–	20	–	94	50.0	74	50.0	13	76.9
Malta village, Morgan County	794	–	794	87.7	750	33.6	2	–	5	–	201	34.3	155	30.3	42	42.9
Malvern village, Carroll County	1 111	1.3	1 097	85.1	1 049	30.7	–	–	20	65.0	309	53.7	250	55.2	48	47.9
Manchester village, Adams County	2 211	.1	2 209	68.4	2 063	45.6	4	–	34	26.5	606	51.5	437	46.9	144	69.4
Mansfield city, Richland County	50 627	2.7	49 236	76.6	46 935	47.8	251	39.0	2 285	30.3	13 060	47.7	9 761	44.2	2 762	61.0
Mantua village, Portage County	1 171	1.1	1 158	82.6	1 074	49.0	5	100.0	31	19.4	318	50.0	269	49.1	37	54.1
Maple Heights city, Cuyahoga County	27 089	3.7	26 090	83.4	25 265	32.6	145	13.1	2 023	27.3	7 659	39.7	5 972	40.9	1 272	40.0
Maple Ridge CDP, Mahoning County	1 006	–	1 006	86.4	920	23.0	7	–	–	–	298	45.3	255	47.5	13	61.5
Marble Cliff village, Franklin County	629	3.2	609	75.9	618	50.0	–	–	19	57.9	150	26.0	133	24.8	14	42.9
Marblehead village, Ottawa County	733	2.7	713	87.2	702	28.8	3	66.7	36	44.4	222	32.9	192	32.8	13	46.2
Marengo village, Morrow County	375	.5	373	87.1	349	50.4	2	100.0	2	–	105	55.2	86	54.7	19	57.9
Mariemont village, Hamilton County	3 118	1.2	3 082	59.9	2 922	47.6	6	–	68	13.2	887	41.0	767	39.1	116	55.2
Marietta city, Washington County	15 026	.6	14 933	68.6	14 091	47.6	50	80.0	257	19.8	3 793	48.5	2 996	45.8	680	63.4
Marion city, Marion County	34 075	.8	33 819	81.6	31 229	46.1	107	25.2	612	27.0	9 111	52.0	7 035	49.8	1 620	59.6
Marseilles village, Wyandot County	152	–	152	98.7	149	19.5	–	–	–	–	42	59.5	33	66.7	4	–
Marshallville village, Wayne County	734	–	734	80.7	665	39.7	6	–	6	33.3	193	52.8	166	52.4	20	60.0
Martinsburg village, Knox County	193	–	193	87.0	187	35.3	–	–	2	100.0	50	46.0	37	54.1	8	–
Martins Ferry city, Belmont County	7 990	1.2	7 896	58.3	7 483	36.7	35	20.0	355	37.5	2 284	41.9	1 729	39.4	505	49.1
Martinsville village, Clinton County	486	–	486	86.8	448	32.8	–	–	5	–	129	52.7	109	55.0	18	33.3
Marysville city, Union County	9 656	.8	9 583	82.4	9 013	60.1	59	13.6	269	26.4	2 225	51.4	1 801	51.2	326	49.4

TIPSII [UPF] GPH539 CENSUS90 72583600 05/13/92 1:03 PM MACHINE: C DATA:CENSUS90S*PH5TIPSDA39. 04/29/92 09:58:32 TAPE: NONE FRAME: 50
TSF:CENSUS90*92. 04/29/92 14:11:16 UTF:CENSUS90*93. 04/29/92 14:11:16 META:CENSUS90S*PH5TABLES39. 04/29/92 14:40:02

Table 2. **Selected Social Characteristics: 1990**—Con.

[Data based on sample and subject to sampling variability, see text. For definitions of terms and meanings of symbols, see text]

State County Place and [In Selected States] County Subdivision	All persons				Persons 5 years and over		Persons who speak a language other than English at home				Family households					
			Native				Persons 5 to 17 years		Persons 18 years and over				Married-couple family		Female householder, no husband present	
	Total	Percent foreign born	Total	Percent born in State of residence	Total	Percent living in different house in 1985	Total	Percent who do not speak English "very well"	Total	Percent who do not speak English "very well"	Total	Percent with own children under 18 years	Total	Percent with own children under 18 years	Total	Percent with own children under 18 years
PLACE AND COUNTY SUBDIVISION—Con.																
Mason city, Warren County	11 460	1.2	11 321	71.5	10 489	48.5	32	25.0	281	19.9	3 191	54.2	2 751	54.6	301	61.1
Massillon city, Stark County	31 007	1.2	30 628	83.2	28 796	37.6	89	28.1	872	31.1	8 534	44.6	6 630	42.1	1 581	54.6
Matamoras village, Washington County	1 002	.2	1 000	66.7	916	43.2	6	–	9	22.2	295	51.9	217	44.2	62	75.8
Maumee city, Lucas County	15 561	1.3	15 360	81.2	14 574	38.6	103	27.2	396	26.5	4 323	48.0	3 668	47.2	540	53.0
Mayfield village, Cuyahoga County	3 462	7.4	3 207	83.3	3 306	35.0	37	29.7	297	42.8	1 052	30.1	910	33.7	98	5.1
Mayfield Heights city, Cuyahoga County	19 847	12.6	17 338	81.4	18 976	36.6	233	39.1	2 759	45.8	5 449	29.3	4 552	30.0	721	27.9
Mechanicsburg village, Champaign County	1 803	.2	1 800	83.9	1 662	41.2	11	63.6	23	34.8	491	49.9	399	48.1	86	61.6
Medina city, Medina County	19 231	1.6	18 922	72.6	17 536	54.0	72	36.1	465	40.4	5 222	58.3	4 330	54.2	752	80.3
Melrose village, Paulding County	284	–	284	88.7	261	44.4	–	–	5	100.0	73	56.2	59	49.2	13	84.6
Mendon village, Mercer County	702	1.0	695	89.4	665	34.9	3	100.0	10	50.0	212	44.3	184	45.7	20	30.0
Mentor city, Lake County	47 358	2.7	46 060	76.5	43 813	42.9	282	18.4	1 801	30.3	13 458	50.3	11 636	50.2	1 332	53.9
Mentor-on-the-Lake city, Lake County	8 271	1.7	8 134	80.1	7 530	44.0	42	–	256	22.7	2 318	55.3	1 926	54.4	301	61.1
Metamora village, Fulton County	514	.8	510	80.4	486	38.7	4	–	7	–	144	43.8	115	45.2	15	40.0
Meyers Lake village, Stark County	497	3.8	478	79.7	469	50.1	1	–	19	52.6	136	20.6	119	21.0	11	27.3
Miamisburg city, Montgomery County	17 834	1.0	17 659	72.7	16 479	48.9	82	8.5	408	16.2	5 043	50.0	4 249	48.3	655	61.8
Middleburg Heights city, Cuyahoga County	14 702	8.4	13 461	81.1	14 104	33.3	271	9.6	1 775	35.0	4 257	31.5	3 639	32.6	446	26.2
Middlefield village, Geauga County	1 898	1.3	1 873	79.9	1 769	49.3	25	52.0	94	22.3	500	51.4	389	50.9	95	56.8
Middle Point village, Van Wert County	641	.5	638	88.2	599	34.4	2	–	9	22.2	172	55.2	147	55.8	23	47.8
Middleport village, Meigs County	2 737	.9	2 711	65.8	2 559	42.5	6	–	62	53.2	795	40.1	610	33.4	146	71.2
Middletown city	46 029	.9	45 594	71.2	42 403	47.5	233	36.1	1 086	40.3	12 922	47.4	9 726	44.0	2 617	60.3
Butler County	45 991	.9	45 556	71.2	42 365	47.5	233	36.1	1 086	40.3	12 906	47.5	9 710	44.1	2 617	60.3
Warren County	38	–	38	57.9	38	–	–	–	–	–	16	–	16	–	–	–
Midland village, Clinton County	301	–	301	74.4	276	55.1	–	–	–	–	82	36.6	61	36.1	14	28.6
Midvale village, Tuscarawas County	600	.8	595	89.4	534	28.7	4	100.0	15	33.3	161	52.2	138	52.9	19	52.6
Midway village, Madison County	307	.7	305	91.1	269	32.3	2	100.0	2	–	83	53.0	75	50.7	4	50.0
Mifflin village, Ashland County	170	–	170	89.4	168	60.7	2	–	1	–	41	53.7	29	37.9	11	100.0
Milan village	1 494	1.3	1 474	78.8	1 389	38.2	20	10.0	42	33.3	420	50.5	356	49.7	51	60.8
Erie County	1 056	.9	1 046	78.4	985	37.5	14	14.3	27	40.7	288	47.2	242	43.4	37	78.4
Huron County	438	2.3	428	79.9	404	39.9	6	–	15	20.0	132	57.6	114	63.2	14	14.3
Milford city	5 661	1.0	5 606	67.9	5 295	52.9	49	42.9	191	42.4	1 492	48.6	1 113	44.5	326	57.1
Clermont County	5 655	1.0	5 600	68.0	5 289	53.0	49	42.9	191	42.4	1 492	48.6	1 113	44.5	326	57.1
Hamilton County	6	–	6	–	6	–	–	–	–	–	–	–	–	–	–	–
Milford Center village, Union County	688	.4	685	86.7	656	25.6	5	40.0	11	18.2	207	45.4	177	45.8	21	52.4
Millbury village, Wood County	1 079	.7	1 071	88.0	987	37.1	9	44.4	42	14.3	305	54.8	266	57.5	28	42.9
Milledgeville village, Fayette County	115	–	115	98.3	111	26.1	2	–	2	–	33	39.4	25	36.0	6	66.7
Miller City village, Putnam County	160	–	160	96.3	154	14.3	3	–	3	–	53	24.5	49	26.5	4	–
Millersburg village, Holmes County	3 051	.5	3 035	86.1	2 814	52.9	–	–	98	19.4	790	48.6	598	43.8	155	66.5
Millersport village, Fairfield County	1 012	–	1 012	84.0	911	46.0	–	–	15	26.7	290	50.3	245	51.4	41	43.9
Millville village, Butler County	747	.3	745	81.9	696	37.9	2	–	11	54.5	213	51.2	181	49.7	26	61.5
Milton Center village, Wood County	206	–	206	85.4	191	37.7	2	–	23	8.7	59	47.5	50	48.0	4	100.0
Miltonsburg village, Monroe County	57	–	57	78.9	56	32.1	–	–	–	–	17	47.1	17	47.1	–	–
Mineral City village, Tuscarawas County	575	.2	574	89.9	521	30.1	4	100.0	8	37.5	156	46.2	142	48.6	10	30.0
Mineral Ridge CDP	3 840	1.3	3 791	83.6	3 519	36.3	31	45.2	141	20.6	963	60.5	746	56.8	181	70.2
Mahoning County	1 018	.6	1 012	78.5	915	26.9	17	–	45	17.8	250	56.0	208	57.2	32	46.9
Trumbull County	2 822	1.5	2 779	85.5	2 604	39.7	14	100.0	96	21.9	713	62.1	538	56.7	149	75.2
Minerva village	4 374	.5	4 352	82.9	4 054	39.1	6	–	95	29.5	1 204	44.5	975	44.4	207	44.4
Carroll County	2 087	.7	2 072	82.1	1 942	37.6	6	–	53	28.3	551	48.8	437	51.0	103	44.7
Columbiana County	–	–	–	–	–	–	–	–	–	–	–	–	–	–	–	–
Stark County	2 287	.3	2 280	83.6	2 112	40.4	–	–	42	31.0	653	40.9	538	39.0	104	44.2
Minerva Park village, Franklin County	1 463	3.3	1 414	73.3	1 382	31.7	4	50.0	88	39.8	436	33.9	407	33.4	17	23.5
Mingo Junction city, Jefferson County	4 297	1.7	4 222	82.1	4 078	24.6	6	–	197	12.2	1 212	40.9	954	38.8	179	57.0
Minster village, Auglaize County	2 650	.5	2 637	96.5	2 439	30.9	15	40.0	108	27.8	716	51.1	668	49.3	26	76.9
Mogadore village	3 900	1.1	3 857	77.8	3 652	32.5	21	33.3	98	21.4	1 081	48.3	956	47.3	98	54.1
Portage County	1 049	–	1 049	81.9	996	20.0	–	–	19	36.8	285	44.2	267	44.2	18	44.4
Summit County	2 851	1.5	2 808	76.2	2 656	37.2	21	33.3	79	17.7	796	49.7	689	48.5	80	56.3
Monfort Heights East CDP, Hamilton County	3 661	1.9	3 593	79.1	3 337	53.1	18	55.6	78	20.5	1 046	45.1	938	46.9	75	33.3
Monfort Heights South CDP, Hamilton County	4 587	3.6	4 423	87.4	4 236	35.6	55	23.6	242	31.8	1 279	43.2	1 123	46.7	109	26.6
Monroe village	4 530	1.2	4 474	67.4	4 272	42.3	27	–	108	27.8	1 331	42.8	1 208	42.5	92	46.7
Butler County	4 438	1.3	4 382	66.7	4 180	43.3	27	–	108	27.8	1 312	42.4	1 189	42.1	92	46.7
Warren County	92	–	92	100.0	92	–	–	–	–	–	19	73.7	19	73.7	–	–
Monroeville village, Huron County	1 378	.4	1 373	90.5	1 238	35.9	13	30.8	18	–	356	59.6	304	60.9	47	53.2
Montezuma village, Mercer County	228	–	228	85.5	201	34.3	–	–	–	–	60	68.3	42	64.3	14	71.4

TIPSII [UPF] GPH539 CENSUS90 72583600 05/13/92 1:03 PM MACHINE: C DATA:CENSUS90S*PH5TIPSDA39. 04/29/92 09:58:32 TAPE: NONE FRAME: 51
TSF:CENSUS90*92. 04/29/92 14:11:16 UTF:CENSUS90*93. 04/29/92 14:11:16 META:CENSUS90S*PH5TABLES39. 04/29/92 14:40:02

Table 2. Selected Social Characteristics: 1990—Con.

[Data based on sample and subject to sampling variability, see text. For definitions of terms and meanings of symbols, see text]

State County Place and [In Selected States] County Subdivision	All persons				Persons 5 years and over		Persons who speak a language other than English at home				Family households					
			Native				Persons 5 to 17 years		Persons 18 years and over				Married-couple family		Female householder, no husband present	
	Total	Percent foreign born	Total	Percent born in State of residence	Total	Percent living in different house in 1985	Total	Percent who do not speak English "very well"	Total	Percent who do not speak English "very well"	Total	Percent with own children under 18 years	Total	Percent with own children under 18 years	Total	Percent with own children under 18 years
PLACE AND COUNTY SUBDIVISION—Con.																
Montgomery city, Hamilton County	9 753	5.8	9 188	59.8	9 193	38.8	110	48.2	451	22.6	2 898	46.1	2 645	46.1	207	52.2
Montpelier village, Williams County	4 299	.9	4 260	73.8	3 945	40.5	19	68.4	78	52.6	1 150	53.7	939	51.4	178	68.5
Montrose-Ghent CDP, Summit County	4 906	5.1	4 658	68.5	4 597	42.2	70	41.4	200	15.5	1 492	45.4	1 441	44.6	43	65.1
Moraine city, Montgomery County	5 989	.8	5 942	63.7	5 541	43.1	52	11.5	77	15.6	1 590	51.1	1 210	51.6	312	51.3
Moreland Hills village, Cuyahoga County	3 354	6.9	3 121	69.0	3 214	37.0	44	59.1	211	38.4	1 038	40.3	938	40.0	65	41.5
Morral village, Marion County	369	1.4	364	83.2	340	35.3	–	–	–	–	99	62.6	90	61.1	6	66.7
Morristown village, Belmont County	332	.9	329	58.7	324	40.7	–	–	14	–	98	45.9	85	49.4	13	23.1
Morrow village, Warren County	1 206	.7	1 197	71.9	1 129	49.7	16	–	19	21.1	321	52.3	242	52.9	66	53.0
Moscow village, Clermont County	259	–	259	86.1	227	32.6	3	–	–	–	79	48.1	59	44.1	17	70.6
Mount Blanchard village, Hancock County	490	.4	488	90.8	459	30.9	1	100.0	3	–	144	52.1	130	47.7	11	100.0
Mount Carmel CDP, Clermont County	4 462	.1	4 456	77.2	4 102	43.3	6	–	61	18.0	1 219	59.5	944	56.0	221	76.0
Mount Cory village, Hancock County	242	–	242	94.2	225	24.0	1	100.0	3	–	66	69.7	61	70.5	4	50.0
Mount Eaton village, Wayne County	249	–	249	90.8	234	23.9	–	–	34	–	74	56.8	63	60.3	7	28.6
Mount Gilead village, Morrow County	2 896	.6	2 878	85.5	2 686	38.9	32	28.1	59	11.9	775	51.0	621	45.1	131	81.7
Mount Healthy city, Hamilton County	7 580	1.1	7 498	78.7	6 917	44.8	23	43.5	128	18.8	2 051	48.7	1 484	45.2	492	57.1
Mount Healthy Heights CDP, Hamilton County	3 863	.8	3 831	73.2	3 464	50.4	57	56.1	97	50.5	1 063	63.1	831	61.1	170	64.1
Mount Orab village, Brown County	1 929	–	1 929	82.9	1 740	50.5	11	63.6	16	25.0	547	55.8	394	49.5	128	75.8
Mount Pleasant village, Jefferson County	468	–	468	60.5	443	26.4	3	–	8	37.5	129	45.0	97	47.4	28	42.9
Mount Repose CDP, Clermont County	3 053	.5	3 039	67.2	2 819	44.0	28	–	20	30.0	929	59.0	870	57.6	45	73.3
Mount Sterling village, Madison County	1 647	.4	1 641	88.2	1 508	42.8	6	33.3	33	27.3	463	52.7	357	48.7	84	65.5
Mount Vernon city, Knox County	14 560	1.1	14 400	78.0	13 609	48.9	72	–	221	34.4	3 888	46.6	3 002	43.5	753	57.5
Mount Victory village, Hardin County	541	.4	539	87.6	516	32.4	2	100.0	5	–	150	48.7	129	49.6	14	35.7
Mowrystown village, Highland County	462	–	462	85.1	436	38.8	6	100.0	6	–	138	55.8	117	61.5	17	29.4
Mulberry CDP, Clermont County	2 856	1.5	2 813	58.7	2 671	63.7	73	13.7	115	9.6	748	53.3	628	48.6	95	72.6
Munroe Falls village, Summit County	5 359	5.3	5 073	75.0	4 993	41.8	47	17.0	231	45.0	1 582	47.7	1 451	49.2	106	32.1
Murray City village, Hocking County	501	.6	498	95.6	465	40.0	–	–	2	100.0	160	43.8	131	39.7	29	62.1
Mutual village, Champaign County	106	–	106	73.6	103	19.4	–	–	–	–	46	10.9	44	11.4	2	–
Napoleon city, Henry County	8 884	.8	8 812	81.0	8 181	45.1	130	21.5	442	18.1	2 385	53.5	2 068	51.5	259	71.4
Nashville village, Holmes County	190	–	190	80.5	185	23.2	–	–	–	–	57	50.9	46	52.2	6	33.3
Navarre village, Stark County	1 635	1.0	1 618	88.2	1 539	35.4	11	18.2	45	11.1	423	43.7	356	42.1	56	58.9
Neffs CDP, Belmont County	1 214	.4	1 209	72.2	1 117	24.3	–	–	11	45.5	343	50.4	273	49.8	60	55.0
Nellie village, Coshocton County	105	–	105	95.2	98	23.5	–	–	–	–	28	50.0	23	56.5	3	33.3
Nelsonville city, Athens County	4 566	1.1	4 518	90.5	4 307	54.7	25	52.0	102	21.6	1 116	47.5	737	41.7	298	69.1
Nevada village, Wyandot County	846	.6	841	82.5	788	31.5	6	–	14	–	242	47.9	203	43.3	25	56.0
Neville village, Clermont County	232	2.6	226	65.9	216	31.0	–	–	6	33.3	54	46.3	45	55.6	5	–
New Albany village, Franklin County	1 621	.5	1 613	79.7	1 542	33.7	–	–	24	29.2	493	38.9	428	38.6	51	41.2
New Alexandria village, Jefferson County	260	–	260	82.7	247	34.0	2	–	–	–	74	37.8	62	38.7	10	40.0
Newark city, Licking County	44 389	.7	44 065	80.7	40 875	48.3	277	22.7	674	34.4	11 958	50.2	9 249	47.2	2 279	61.3
New Athens village, Harrison County	377	–	377	49.6	355	32.4	–	–	10	–	116	39.7	94	44.7	16	12.5
New Bavaria village, Henry County	78	–	78	100.0	71	38.0	–	–	6	–	20	40.0	18	33.3	2	100.0
New Bloomington village, Marion County	281	.7	279	84.2	246	45.1	2	–	7	71.4	77	53.2	64	46.9	8	75.0
New Boston village, Scioto County	2 717	.5	2 704	78.0	2 513	46.6	3	–	23	34.8	710	50.8	441	42.9	246	68.3
New Bremen village, Auglaize County	2 558	.9	2 534	88.2	2 297	33.7	8	37.5	74	24.3	696	53.6	609	53.5	65	58.5
Newburgh Heights village, Cuyahoga County	2 421	3.8	2 330	83.8	2 251	35.1	23	–	212	19.3	698	46.7	555	44.0	117	50.4
New Carlisle city, Clark County	6 049	1.0	5 991	75.0	5 593	45.2	40	45.0	69	29.0	1 681	51.3	1 325	48.0	311	61.4
Newcomerstown village, Tuscarawas County	4 012	–	4 012	87.0	3 702	42.7	23	47.8	20	–	1 103	56.9	879	55.6	185	71.4
New Concord village, Muskingum County	2 086	2.9	2 025	74.6	2 012	67.9	13	84.6	100	17.0	324	43.5	280	39.6	42	66.7
New Holland village	870	.2	868	91.8	819	45.2	15	80.0	13	53.8	254	48.0	216	46.8	31	61.3
Fayette County	121	–	121	95.0	119	25.2	6	50.0	4	–	36	41.7	29	44.8	4	50.0
Pickaway County	749	.3	747	91.3	700	48.6	9	100.0	9	77.8	218	49.1	187	47.1	27	63.0
New Knoxville village, Auglaize County	838	.7	832	80.6	764	33.5	4	–	39	20.5	235	48.1	219	47.0	16	62.5
New Lebanon village, Montgomery County	4 323	.4	4 307	78.9	3 998	38.3	30	30.0	50	–	1 217	48.7	988	48.2	179	45.8
New Lexington city, Perry County	5 117	.7	5 083	87.0	4 689	41.1	12	100.0	87	33.3	1 389	55.2	1 048	50.5	303	73.3
New London village, Huron County	2 642	1.0	2 616	79.9	2 425	43.4	39	28.2	65	36.9	695	52.9	554	52.9	102	53.9
New Madison village, Darke County	933	.5	928	77.2	863	35.3	4	50.0	15	46.7	277	49.5	232	47.0	34	61.8
New Miami village, Butler County	2 637	1.3	2 604	75.7	2 422	32.6	–	–	37	40.5	724	49.4	516	53.7	174	46.6
New Middletown village, Mahoning County	1 912	1.9	1 876	77.5	1 799	27.3	5	60.0	59	61.0	560	43.0	492	42.5	55	50.9
New Paris village, Preble County	1 801	.6	1 790	37.9	1 665	44.0	6	–	37	35.1	502	50.6	389	46.5	81	70.4
New Philadelphia city, Tuscarawas County	15 698	.8	15 579	87.2	14 653	42.1	69	10.1	267	25.8	4 360	45.8	3 496	43.4	734	60.8
New Richmond village, Clermont County	2 393	–	2 393	76.5	2 167	47.1	19	63.2	30	–	588	59.7	464	63.6	107	47.7
New Riegel village, Seneca County	298	.7	296	96.3	289	17.6	2	100.0	11	–	83	36.1	75	34.7	8	50.0

TIPSII [UPF] GPH539 CENSUS90 72583600 05/13/92 1:03 PM MACHINE: C DATA:CENSUS90S*PH5TIPSDA39. 04/29/92 09:58:32 TAPE: NONE FRAME: 52
TSF:CENSUS90*92. 04/29/92 14:11:16 UTF:CENSUS90*93. 04/29/92 14:11:16 META:CENSUS90S*PH5TABLES39. 04/29/92 14:40:02

Table 2. **Selected Social Characteristics: 1990**—Con.

[Data based on sample and subject to sampling variability, see text. For definitions of terms and meanings of symbols, see text]

State County Place and [In Selected States] County Subdivision	All persons				Persons 5 years and over		Persons who speak a language other than English at home				Family households					
			Native				Persons 5 to 17 years		Persons 18 years and over				Married-couple family		Female householder, no husband present	
	Total	Percent foreign born	Total	Percent born in State of residence	Total	Percent living in different house in 1985	Total	Percent who do not speak English "very well"	Total	Percent who do not speak English "very well"	Total	Percent with own children under 18 years	Total	Percent with own children under 18 years	Total	Percent with own children under 18 years
PLACE AND COUNTY SUBDIVISION—Con.																
New Rome village, Franklin County	110	10.9	98	83.7	101	36.6	3	–	15	53.3	32	65.6	28	67.9	2	–
New Straitsville village, Perry County	864	.9	856	92.9	801	30.5	10	30.0	5	–	245	51.4	196	51.0	34	61.8
Newton Falls city, Trumbull County	4 973	.9	4 927	71.7	4 663	43.3	29	31.0	150	42.0	1 365	45.1	1 066	41.0	229	58.1
Newtonsville village, Clermont County	410	.7	407	79.9	387	36.7	–	–	14	28.6	120	55.8	96	53.1	16	62.5
Newtown village, Hamilton County	1 589	.6	1 579	72.8	1 469	33.5	8	75.0	27	18.5	451	45.7	351	46.4	70	45.7
New Vienna village, Clinton County	922	.4	918	88.7	850	43.3	–	–	16	–	247	54.3	211	55.9	25	56.0
New Washington village, Crawford County	1 053	.9	1 043	90.7	971	20.9	3	–	16	43.8	283	48.1	248	50.8	33	30.3
New Waterford village, Columbiana County	1 278	.7	1 269	79.8	1 188	40.2	4	–	16	12.5	367	56.9	315	56.5	43	67.4
New Weston village, Darke County	144	2.1	141	78.0	136	33.8	–	–	5	60.0	48	43.8	39	43.6	4	100.0
Ney village, Defiance County	326	–	326	86.8	291	45.4	–	–	–	–	92	47.8	70	44.3	19	68.4
Niles city, Trumbull County	21 128	2.3	20 652	76.2	19 772	37.0	112	25.0	1 091	28.3	5 785	44.9	4 512	43.4	1 003	52.9
North Baltimore village, Wood County	3 140	1.0	3 110	93.1	2 871	39.2	10	100.0	50	26.0	854	54.4	677	52.1	142	66.9
North Bend village, Hamilton County	550	–	550	74.5	491	44.2	3	100.0	9	–	152	56.6	104	51.0	33	66.7
Northbrook CDP, Hamilton County	11 471	1.1	11 342	75.4	10 531	37.7	44	25.0	104	26.0	3 172	52.6	2 379	50.8	631	56.1
North Canton city, Stark County	14 748	3.1	14 284	78.5	13 915	43.3	54	37.0	530	34.0	4 373	39.9	3 752	37.3	529	60.1
North College Hill city, Hamilton County	11 002	2.7	10 700	78.5	10 201	40.9	26	34.6	306	34.6	2 877	45.6	2 311	44.3	453	52.8
North Fairfield village, Huron County	507	2.2	496	84.1	466	34.5	3	–	11	18.2	144	46.5	130	46.2	10	70.0
Northfield village, Summit County	3 624	2.8	3 524	78.7	3 377	35.2	7	–	127	23.6	973	46.0	842	48.9	91	39.6
North Folk Village CDP, Ross County	1 249	1.2	1 234	78.0	1 153	41.2	–	–	36	66.7	366	38.8	326	39.9	26	46.2
Northgate CDP, Hamilton County	7 864	1.7	7 728	77.4	7 253	33.4	65	9.2	150	27.3	2 227	55.5	1 945	56.0	247	59.1
North Hampton village, Clark County	442	–	442	82.8	413	39.2	–	–	3	–	108	51.9	96	50.0	10	60.0
North Kingsville village, Ashtabula County	2 672	.3	2 664	77.3	2 505	36.2	33	–	58	36.2	797	49.4	735	50.1	43	60.5
North Lewisburg village, Champaign County	1 188	.3	1 185	87.9	1 069	44.3	6	100.0	25	64.0	330	64.2	280	63.6	37	73.0
North Madison CDP, Lake County	8 699	2.0	8 527	71.4	7 960	46.5	43	–	214	32.2	2 309	58.4	1 977	57.1	234	71.4
North Olmsted city, Cuyahoga County	34 204	6.4	32 023	79.0	32 086	35.1	582	23.9	2 371	31.1	9 581	44.9	8 188	45.3	1 060	44.4
North Perry village, Lake County	824	.6	819	73.3	771	31.5	6	66.7	22	18.2	233	48.5	204	48.5	24	37.5
North Randall village, Cuyahoga County	977	8.7	892	62.8	943	50.2	3	33.3	108	26.9	201	21.4	147	16.3	40	32.5
Northridge CDP, Clark County	5 939	1.1	5 872	77.5	5 624	31.9	74	31.1	95	46.3	1 775	45.0	1 626	43.2	88	68.2
Northridge CDP, Montgomery County	9 448	.7	9 378	70.5	8 607	42.2	76	25.0	216	43.1	2 733	52.4	1 898	44.3	742	73.5
North Ridgeville city, Lorain County	21 564	2.5	21 016	73.9	19 972	39.2	150	40.0	678	35.4	6 017	53.6	5 159	53.6	596	50.0
North Robinson village, Crawford County	216	2.8	210	87.6	211	25.6	10	40.0	8	25.0	61	49.2	51	45.1	7	57.1
North Royalton city, Cuyahoga County	23 197	5.8	21 846	84.2	21 607	46.4	256	30.9	1 880	38.2	6 327	45.2	5 594	45.0	561	53.8
North Star village, Darke County	268	–	268	99.3	243	15.6	–	–	–	–	71	50.7	70	50.0	1	100.0
Northview CDP, Montgomery County	10 337	3.3	9 993	74.0	9 701	40.2	93	52.7	423	31.7	3 047	49.3	2 628	49.3	349	50.4
Northwood city, Wood County	5 506	3.0	5 342	85.9	5 097	30.0	17	52.9	187	48.7	1 510	54.1	1 258	49.6	199	75.9
North Zanesville CDP, Muskingum County	2 068	2.1	2 024	91.0	1 943	30.0	33	–	87	17.2	637	31.7	580	31.7	45	40.0
Norton city	11 483	1.6	11 300	79.7	10 767	36.7	83	18.1	398	36.7	3 438	40.7	2 983	41.7	337	35.6
Summit County	11 475	1.6	11 292	79.8	10 759	36.6	83	18.1	398	36.7	3 438	40.7	2 983	41.7	337	35.6
Wayne County	8	–	8	–	8	100.0	–	–	–	–	–	–	–	–	–	–
Norwalk city, Huron County	14 731	1.3	14 537	80.3	13 440	48.4	93	10.8	371	19.7	3 907	50.4	3 138	46.6	612	68.8
Norwich village, Muskingum County	143	–	143	81.8	132	25.8	–	–	6	66.7	36	41.7	28	42.9	8	37.5
Norwood city, Hamilton County	23 674	1.2	23 401	67.8	21 895	46.4	184	33.7	651	34.4	6 342	49.3	4 505	46.4	1 515	57.5
Oak Harbor village, Ottawa County	2 637	1.7	2 591	86.6	2 455	35.9	28	–	35	14.3	736	49.0	633	47.4	83	60.2
Oak Hill village, Jackson County	1 831	.3	1 825	87.2	1 697	34.8	11	36.4	10	20.0	528	49.8	393	49.1	113	51.3
Oakwood village, Cuyahoga County	3 392	2.1	3 322	68.7	3 207	37.0	36	–	118	17.8	861	41.5	644	40.7	189	43.4
Oakwood city, Montgomery County	8 957	2.4	8 744	67.3	8 392	36.1	62	14.5	304	19.4	2 559	45.8	2 278	44.5	210	62.9
Oakwood village, Paulding County	709	1.3	700	81.6	649	31.4	2	100.0	13	84.6	194	47.9	169	47.3	21	61.9
Oberlin city, Lorain County	8 191	5.5	7 743	48.4	7 890	61.0	54	35.2	638	28.8	1 441	48.8	1 032	43.4	333	64.9
Obetz village, Franklin County	3 167	.4	3 153	72.4	2 936	39.1	–	–	59	16.9	916	48.1	744	46.8	139	55.4
Octa village, Fayette County	71	–	71	98.6	71	56.3	–	–	–	–	17	41.2	17	41.2	–	–
Ohio City village, Van Wert County	913	1.1	903	77.2	850	31.1	5	–	25	28.0	265	44.9	224	42.9	29	58.6
Old Washington village, Guernsey County	305	–	305	82.3	280	35.0	1	–	13	30.8	85	56.5	69	49.3	14	85.7
Olmsted Falls city, Cuyahoga County	6 741	2.3	6 583	78.1	6 284	49.0	44	11.4	256	34.8	1 916	50.1	1 645	50.3	218	55.0
Ontario village, Richland County	4 026	2.8	3 914	79.8	3 814	36.3	34	–	174	33.3	1 206	40.7	1 038	38.9	145	49.7
Orange village, Cuyahoga County	2 810	7.4	2 601	76.9	2 598	28.6	59	5.1	240	27.9	838	50.5	743	48.9	71	57.7
Orangeville village, Trumbull County	277	–	277	39.0	263	31.2	2	100.0	9	55.6	80	52.5	70	52.9	7	71.4
Oregon city, Lucas County	18 334	2.6	17 858	83.1	17 232	37.3	116	32.8	1 041	30.2	5 093	45.2	4 236	45.1	673	45.2
Orient village, Pickaway County	271	–	271	81.5	236	46.6	2	–	–	–	79	54.4	65	47.7	11	81.8
Orrville city, Wayne County	7 712	1.1	7 627	78.1	7 042	47.7	59	35.6	156	44.9	2 109	53.4	1 701	50.7	351	60.1
Orwell village, Ashtabula County	1 258	1.6	1 238	75.4	1 168	53.2	11	45.5	29	27.6	323	59.4	245	59.6	65	55.4
Osgood village, Darke County	242	–	242	97.9	236	10.6	3	–	1	–	72	44.4	57	38.6	8	62.5
Ostrander village, Delaware County	413	–	413	83.3	374	33.7	2	–	6	–	121	47.9	109	50.5	12	25.0
Ottawa village, Putnam County	3 999	.6	3 974	89.1	3 663	39.9	59	37.3	103	21.4	1 136	50.9	962	49.7	125	56.8
Ottawa Hills village, Lucas County	4 543	7.5	4 202	60.5	4 282	41.1	154	29.2	329	15.5	1 323	48.7	1 250	49.0	60	41.7
Ottoville village, Putnam County	829	–	829	97.0	745	22.7	2	–	10	60.0	225	51.6	202	51.0	17	52.9
Otway village, Scioto County	107	–	107	86.0	104	22.1	–	–	2	–	29	31.0	22	27.3	5	60.0
Overlook-Page Manor CDP, Montgomery County	13 242	1.7	13 011	65.8	12 432	33.4	64	28.1	314	58.6	4 039	37.5	3 392	38.3	560	33.0

TIPSII [UPF] GPH539 CENSUS90 72583600 05/13/92 1:03 PM MACHINE: C DATA:CENSUS90S*PH5TIPSDA39. 04/29/92 09:58:32 TAPE: NONE FRAME: 53
TSF:CENSUS90*92. 04/29/92 14:11:16 UTF:CENSUS90*93. 04/29/92 14:11:16 META:CENSUS90S*PH5TABLES39. 04/29/92 14:40:02

Table 2. Selected Social Characteristics: 1990—Con.

[Data based on sample and subject to sampling variability, see text. For definitions of terms and meanings of symbols, see text]

State County Place and [In Selected States] County Subdivision	All persons				Persons 5 years and over		Persons who speak a language other than English at home				Family households					
			Native				Persons 5 to 17 years		Persons 18 years and over				Married-couple family		Female householder, no husband present	
	Total	Percent foreign born	Total	Percent born in State of residence	Total	Percent living in different house in 1985	Total	Percent who do not speak English "very well"	Total	Percent who do not speak English "very well"	Total	Percent with own children under 18 years	Total	Percent with own children under 18 years	Total	Percent with own children under 18 years
PLACE AND COUNTY SUBDIVISION—Con.																
Owensville village, Clermont County	1 019	.5	1 014	85.3	937	42.2	4	–	19	42.1	245	53.9	175	52.6	60	60.0
Oxford city, Butler County	18 937	3.1	18 343	55.6	18 371	79.9	68	50.0	816	24.8	2 116	47.9	1 704	49.4	372	42.2
Painesville city, Lake County	15 699	2.6	15 294	76.3	14 283	48.1	116	64.7	717	29.1	3 975	53.7	2 813	51.3	982	62.1
Palestine village, Darke County	176	–	176	83.0	156	43.6	–	–	3	–	60	33.3	53	28.3	7	71.4
Pandora village, Putnam County	1 007	.2	1 005	88.3	922	43.6	8	–	45	17.8	289	51.9	256	52.0	24	41.7
Park Layne CDP, Clark County	4 795	.7	4 760	67.0	4 392	39.3	–	–	57	17.5	1 332	55.3	1 107	52.4	164	70.1
Parma city, Cuyahoga County	87 876	8.6	80 353	85.1	82 382	33.5	1 056	11.8	10 168	40.8	25 234	38.1	21 103	38.9	3 291	38.6
Parma Heights city, Cuyahoga County	21 448	7.1	19 916	82.3	20 241	33.9	194	33.0	2 347	36.6	5 989	35.0	5 032	35.7	737	33.1
Parral village, Tuscarawas County	260	.8	258	84.9	219	42.5	–	–	2	–	76	40.8	69	37.7	5	60.0
Pataskala village, Licking County	3 046	.2	3 039	77.8	2 742	55.1	9	100.0	62	50.0	909	54.9	670	50.9	189	72.5
Patterson village, Hardin County	107	–	107	89.7	101	26.7	–	–	–	–	30	36.7	22	31.8	8	50.0
Paulding village, Paulding County	2 589	.7	2 571	80.4	2 420	42.8	29	48.3	133	36.8	701	51.6	562	49.6	93	63.4
Payne village, Paulding County	1 244	1.0	1 232	62.3	1 145	33.4	7	100.0	35	40.0	345	48.4	296	43.9	39	74.4
Peebles village, Adams County	1 782	–	1 782	82.4	1 638	48.1	12	–	28	10.7	499	52.1	362	53.9	113	50.4
Pemberville village, Wood County	1 279	.7	1 270	85.7	1 184	35.8	4	50.0	19	10.5	360	47.8	323	47.4	37	51.4
Peninsula village, Summit County	559	.7	555	81.1	525	28.8	–	–	14	–	162	46.3	141	49.6	17	29.4
Pepper Pike city, Cuyahoga County	6 185	10.6	5 528	75.0	5 932	32.1	120	29.2	618	30.6	1 889	40.2	1 718	38.6	129	63.6
Perry village, Lake County	1 012	1.8	994	76.1	938	42.2	6	33.3	19	57.9	271	55.7	232	52.6	31	67.7
Perry Heights CDP, Stark County	9 055	2.7	8 811	81.6	8 448	40.6	15	100.0	349	36.7	2 570	47.9	2 163	46.7	321	57.9
Perrysburg city, Wood County	12 551	1.9	12 310	71.6	11 711	49.7	32	40.6	331	6.9	3 469	53.0	3 099	53.5	323	50.5
Perrysville village, Ashland County	704	–	704	90.8	635	39.4	3	–	2	–	188	48.4	154	47.4	32	56.3
Phillipsburg village, Montgomery County	643	.3	641	81.6	615	27.0	2	–	6	33.3	202	33.7	178	35.4	15	33.3
Philo village, Muskingum County	818	–	818	91.8	766	36.6	–	–	14	14.3	226	54.9	191	53.4	32	59.4
Pickerington village	5 684	2.1	5 564	74.7	5 163	50.5	30	–	132	16.7	1 527	57.1	1 376	58.6	100	51.0
Fairfield County	5 645	2.1	5 525	74.6	5 124	50.9	30	–	132	16.7	1 511	57.7	1 360	59.3	100	51.0
Franklin County	39	–	39	100.0	39	–	–	–	–	–	16	–	16	–	–	–
Pigeon Creek CDP, Summit County	968	3.3	936	80.7	894	52.6	–	–	27	–	265	61.1	255	61.6	5	100.0
Piketon village, Pike County	1 723	–	1 723	78.1	1 550	57.0	13	–	13	–	486	55.8	310	47.7	154	74.0
Pioneer village, Williams County	1 295	.7	1 286	68.8	1 191	44.8	10	30.0	7	28.6	352	61.4	298	59.1	20	75.0
Piqua city, Miami County	20 612	1.0	20 413	84.5	18 949	44.3	181	32.6	335	28.7	5 739	51.9	4 498	49.6	980	60.3
Pitsburg village, Darke County	432	–	432	88.2	407	40.3	–	–	–	–	129	41.1	113	40.7	14	50.0
Plain City village	2 241	1.2	2 214	79.5	2 057	42.0	14	14.3	85	20.0	620	50.5	486	48.1	104	55.8
Madison County	1 302	.9	1 290	78.6	1 193	42.0	2	100.0	51	15.7	353	50.4	276	46.0	57	63.2
Union County	939	1.6	924	80.7	864	41.9	12	–	34	26.5	267	50.6	210	51.0	47	46.8
Plainfield village, Coshocton County	189	–	189	84.7	174	16.7	–	–	5	–	50	56.0	48	58.3	–	–
Pleasant City village, Guernsey County	424	.7	421	88.8	389	28.8	–	–	12	–	114	38.6	95	42.1	15	13.3
Pleasant Grove CDP, Muskingum County	1 964	.3	1 958	92.3	1 842	36.8	4	100.0	31	45.2	571	43.4	486	40.7	67	65.7
Pleasant Hill village, Miami County	1 066	.2	1 064	87.1	978	44.6	8	75.0	9	44.4	305	49.5	270	46.3	27	74.1
Pleasant Plain village, Warren County	137	1.5	135	74.1	116	20.7	1	–	–	–	34	55.9	28	60.7	6	33.3
Pleasant Run CDP, Hamilton County	4 964	1.1	4 907	74.9	4 586	35.9	42	40.5	82	43.9	1 325	59.4	1 162	61.0	104	53.8
Pleasant Run Farm CDP, Hamilton County	4 545	4.6	4 335	62.0	4 084	44.5	53	62.3	170	50.6	1 199	69.8	1 016	69.3	128	68.0
Pleasantville village, Fairfield County	926	.5	921	85.1	843	44.8	2	100.0	–	–	258	59.7	190	51.6	59	84.7
Plymouth village	1 935	.5	1 925	78.3	1 756	37.5	11	63.6	36	2.8	546	57.1	458	54.8	63	73.0
Huron County	929	.8	922	79.4	847	42.4	7	71.4	15	6.7	268	59.0	218	56.4	41	73.2
Richland County	1 006	.3	1 003	77.4	909	33.0	4	50.0	21	–	278	55.4	240	53.3	22	72.7
Poland village, Mahoning County	2 992	2.2	2 927	80.1	2 803	26.2	23	–	114	32.5	889	42.6	800	45.1	62	29.0
Polk village, Ashland County	363	.6	361	86.4	313	29.7	2	100.0	3	66.7	107	53.3	92	58.7	10	–
Pomeroy village, Meigs County	2 247	.8	2 229	71.2	2 089	47.7	24	20.8	35	34.3	579	57.5	374	49.7	182	74.2
Portage village, Wood County	480	1.3	474	84.8	457	34.4	4	–	11	27.3	114	50.9	96	44.8	13	84.6
Portage Lakes CDP, Summit County	13 373	2.5	13 037	77.8	12 612	36.8	81	6.2	510	27.8	3 885	40.1	3 294	39.5	371	52.6
Port Clinton city, Ottawa County	7 106	1.4	7 010	80.9	6 700	38.0	78	41.0	334	21.6	1 965	43.6	1 560	41.3	329	50.2
Port Jefferson village, Shelby County	340	–	340	82.9	311	30.9	4	–	8	–	101	51.5	85	54.1	14	42.9
Portsmouth city, Scioto County	22 744	.8	22 572	77.2	21 206	47.8	93	10.8	400	32.8	5 983	47.0	4 329	41.3	1 432	64.9
Port Washington village, Tuscarawas County	523	.4	521	91.7	509	23.0	6	–	13	38.5	154	39.0	127	37.8	20	25.0
Port William village, Clinton County	233	–	233	90.6	218	39.4	–	–	4	–	65	58.5	60	56.7	5	80.0
Potsdam village, Miami County	289	–	289	84.8	261	37.9	2	100.0	4	100.0	70	62.9	62	67.7	8	25.0
Powell village, Delaware County	2 154	3.6	2 077	61.1	1 913	82.5	39	35.9	77	45.5	640	54.5	613	53.7	24	75.0
Powhatan Point village, Belmont County	1 812	1.0	1 794	75.1	1 725	33.6	7	28.6	51	52.9	525	45.9	422	42.2	72	65.3
Proctorville village, Lawrence County	760	–	760	27.4	682	48.5	2	100.0	5	40.0	224	54.9	147	51.7	68	58.8
Prospect village, Marion County	1 176	.4	1 171	85.1	1 107	35.9	3	33.3	17	11.8	325	55.1	295	55.3	23	56.5
Put-in-Bay village, Ottawa County	132	–	132	78.0	126	17.5	2	–	3	–	37	45.9	31	38.7	6	83.3
Quaker City village, Guernsey County	558	–	558	87.5	512	39.5	–	–	13	15.4	159	45.9	139	49.6	14	28.6
Quincy village, Logan County	687	–	687	82.8	613	40.5	2	–	2	–	185	58.4	152	59.2	22	40.9
Racine village, Meigs County	706	–	706	66.9	644	45.2	5	100.0	4	50.0	206	47.6	152	39.5	44	70.5
Rarden village, Scioto County	194	–	194	90.2	179	20.1	–	–	–	–	55	50.9	45	51.1	8	62.5
Ravenna city, Portage County	12 069	1.5	11 884	73.0	11 245	50.1	38	26.3	304	25.3	3 244	46.1	2 518	43.7	572	52.4

TIPSII [UPF] GPH539 CENSUS90 72583600 05/13/92 1:03 PM MACHINE: C DATA:CENSUS90S*PH5TIPSDA39. 04/29/92 09:58:32 TAPE: NONE FRAME: 54
TSF:CENSUS90*92. 04/29/92 14:11:16 UTF:CENSUS90*93. 04/29/92 14:11:16 META:CENSUS90S*PH5TABLES39. 04/29/92 14:40:02

Table 2. Selected Social Characteristics: 1990—Con.

[Data based on sample and subject to sampling variability, see text. For definitions of terms and meanings of symbols, see text]

State County Place and [In Selected States] County Subdivision	All persons				Persons 5 years and over		Persons who speak a language other than English at home				Family households					
			Native				Persons 5 to 17 years		Persons 18 years and over				Married-couple family		Female householder, no husband present	
	Total	Percent foreign born	Total	Percent born in State of residence	Total	Percent living in different house in 1985	Total	Percent who do not speak English "very well"	Total	Percent who do not speak English "very well"	Total	Percent with own children under 18 years	Total	Percent with own children under 18 years	Total	Percent with own children under 18 years
PLACE AND COUNTY SUBDIVISION—Con.																
Rawson village, Hancock County	463	–	463	87.0	422	37.4	1	100.0	3	100.0	133	45.9	113	49.6	15	20.0
Rayland village, Jefferson County	485	1.4	478	70.3	465	20.9	5	40.0	23	34.8	146	34.2	124	31.5	20	55.0
Reading city, Hamilton County	12 038	1.0	11 917	74.1	11 176	39.1	57	47.4	234	32.5	3 211	44.5	2 613	43.5	496	48.0
Reminderville village, Summit County	2 163	2.4	2 112	75.4	1 975	54.0	6	33.3	75	38.7	609	53.5	529	52.7	67	62.7
Rendville village, Perry County	19	–	19	89.5	19	10.5	–	–	–	–	7	–	5	–	2	–
Republic village, Seneca County	607	.5	604	89.9	558	29.4	13	46.2	15	53.3	163	54.0	131	55.0	26	50.0
Reynoldsburg city	25 767	2.5	25 129	67.2	23 933	52.3	146	15.1	892	43.0	7 089	51.0	5 909	50.0	935	59.3
Fairfield County	–	–	–	–	–	–	–	–	–	–	–	–	–	–	–	–
Franklin County	24 486	2.6	23 848	67.2	22 741	52.9	140	15.7	881	43.6	6 711	50.7	5 546	49.6	920	58.6
Licking County	1 281	–	1 281	66.3	1 192	42.7	6	–	11	–	378	56.6	363	54.8	15	100.0
Richfield village, Summit County	3 117	3.0	3 022	78.2	2 940	32.2	31	25.8	146	26.0	958	38.5	870	36.2	64	46.9
Richmond village, Jefferson County	440	–	440	85.5	422	16.8	–	–	6	–	133	39.8	112	37.5	18	44.4
Richmond Heights city, Cuyahoga County	9 611	10.8	8 574	76.7	9 133	40.2	196	16.3	1 372	45.3	2 753	36.3	2 282	35.6	369	40.1
Richwood village, Union County	2 204	.5	2 193	88.4	2 023	46.4	11	18.2	26	11.5	611	51.2	503	48.1	82	63.4
Ridgeway village	397	.5	395	94.2	364	38.2	4	–	7	57.1	107	60.7	94	60.6	9	66.7
Hardin County	261	.8	259	94.6	244	25.4	2	–	4	100.0	72	55.6	64	57.8	6	50.0
Logan County	136	–	136	93.4	120	64.2	2	–	3	–	35	71.4	30	66.7	3	100.0
Rio Grande village, Gallia County	965	5.2	915	74.4	919	66.8	2	–	42	81.0	136	59.6	85	55.3	34	82.4
Ripley village, Brown County	1 794	.1	1 792	64.8	1 658	38.8	9	66.7	16	75.0	470	49.1	341	44.9	113	58.4
Risingsun village, Wood County	665	.3	663	89.1	614	46.4	–	–	10	30.0	187	59.4	153	54.9	24	91.7
Rittman city	6 193	.2	6 182	73.0	5 690	42.8	24	29.2	89	58.4	1 722	48.8	1 405	48.2	223	62.3
Medina County	156	–	156	92.9	122	39.3	–	–	–	–	33	78.8	28	75.0	5	100.0
Wayne County	6 037	.2	6 026	72.5	5 568	42.8	24	29.2	89	58.4	1 689	48.2	1 377	47.6	218	61.5
Riverlea village, Franklin County	490	4.5	468	70.3	471	27.2	4	–	16	31.3	166	30.7	144	29.2	19	47.4
Riverside village, Montgomery County	1 471	6.9	1 369	50.6	1 388	78.5	12	–	139	30.9	301	49.8	236	45.3	46	67.4
Roaming Shores village, Ashtabula County	769	1.3	759	71.3	728	44.9	14	64.3	18	–	243	45.7	218	44.5	20	70.0
Rochester village, Lorain County	196	–	196	69.4	185	29.2	4	–	2	–	54	55.6	44	59.1	6	33.3
Rock Creek village, Ashtabula County	559	–	559	79.1	520	45.6	5	–	–	–	138	60.1	115	59.1	21	71.4
Rockford village, Mercer County	1 119	.6	1 112	78.3	1 046	42.4	2	–	16	–	334	48.8	266	46.2	58	51.7
Rocky Ridge village, Ottawa County	438	.9	434	85.7	405	29.9	11	18.2	32	18.8	113	54.9	83	53.0	14	85.7
Rocky River city, Cuyahoga County	20 410	7.4	18 900	76.7	19 340	39.6	313	29.4	1 545	39.0	5 844	34.2	5 239	33.5	451	45.9
Rogers village, Columbiana County	252	–	252	84.5	234	27.4	–	–	4	–	63	50.8	57	49.1	4	50.0
Rome village, Adams County	111	–	111	78.4	102	45.1	–	–	2	–	28	57.1	15	60.0	9	66.7
Rosemount CDP, Scioto County	1 858	1.1	1 838	82.2	1 776	41.6	10	–	44	54.5	572	37.2	483	30.8	64	100.0
Roseville village	1 857	.5	1 848	90.2	1 717	43.5	9	22.2	22	72.7	512	54.3	392	50.8	98	71.4
Muskingum County	857	.5	853	89.9	800	46.3	7	28.6	11	81.8	229	50.2	175	48.0	38	63.2
Perry County	1 000	.5	995	90.4	917	41.1	2	–	11	63.6	283	57.6	217	53.0	60	76.7
Ross CDP, Butler County	2 119	.8	2 102	72.0	1 976	28.6	–	–	29	13.8	589	52.8	468	52.8	70	67.1
Rossburg village, Darke County	258	–	258	91.1	235	32.3	2	–	4	–	70	70.0	65	70.8	5	60.0
Rossford city, Wood County	5 861	3.2	5 674	84.8	5 518	36.4	54	50.0	528	28.4	1 592	46.7	1 400	47.4	154	46.8
Roswell village, Tuscarawas County	212	.9	210	93.8	207	28.5	4	–	2	–	59	55.9	45	51.1	9	77.8
Rushsylvania village, Logan County	561	.2	560	87.9	498	37.3	2	–	12	16.7	163	52.1	135	51.1	22	54.5
Rushville village, Fairfield County	230	.9	228	90.4	212	45.3	–	–	6	66.7	57	70.2	55	72.7	–	–
Russells Point village, Logan County	1 504	.1	1 502	85.4	1 401	51.5	9	55.6	19	42.1	414	47.8	299	38.8	95	71.6
Russellville village, Brown County	481	–	481	77.8	447	49.0	–	–	–	–	126	46.8	98	49.0	19	42.1
Russia village, Shelby County	458	–	458	96.5	421	18.3	4	50.0	2	–	124	58.9	112	58.0	10	60.0
Rutland village, Meigs County	463	–	463	68.0	428	29.4	5	–	–	–	143	51.0	119	52.1	18	44.4
Sabina village, Clinton County	2 662	–	2 662	86.2	2 470	47.6	–	–	18	33.3	759	52.8	615	51.5	122	63.1
St. Bernard city, Hamilton County	5 344	1.2	5 280	80.0	4 991	34.5	–	–	106	29.2	1 378	45.2	1 059	44.2	256	48.0
St. Clairsville city, Belmont County	5 162	1.1	5 104	46.1	4 897	37.5	40	87.5	178	33.7	1 453	39.1	1 283	38.2	148	52.7
St. Henry village, Mercer County	1 906	.4	1 898	93.8	1 691	25.7	14	–	36	55.6	497	60.4	472	62.1	16	25.0
St. Louisville village, Licking County	366	–	366	84.4	344	26.5	–	–	4	50.0	117	41.9	111	40.5	6	66.7
St. Martin village, Brown County	121	1.7	119	93.3	113	32.7	–	–	–	–	31	48.4	24	54.2	2	–
St. Marys city, Auglaize County	8 441	.4	8 408	82.9	7 719	40.0	56	–	74	28.4	2 338	53.4	1 990	52.3	290	62.8
St. Paris village, Champaign County	1 842	.7	1 829	85.2	1 697	45.1	15	20.0	47	25.5	504	55.6	421	50.6	69	84.1
Salem city, Columbiana County	12 239	1.3	12 081	80.3	11 393	44.8	34	14.7	388	32.7	3 371	45.0	2 687	45.6	603	43.9
Salesville village, Guernsey County	56	–	56	94.6	55	27.3	–	–	2	–	16	37.5	13	30.8	3	66.7
Salineville village	1 474	.9	1 460	86.8	1 364	35.6	13	69.2	24	20.8	403	47.9	307	46.3	71	45.1
Columbiana County	1 474	.9	1 460	86.8	1 364	35.6	13	69.2	24	20.8	403	47.9	307	46.3	71	45.1
Jefferson County	–	–	–	–	–	–	–	–	–	–	–	–	–	–	–	–
Sandusky city, Erie County	29 764	1.3	29 383	79.9	27 374	44.9	155	31.0	856	22.9	7 705	48.7	5 681	45.3	1 650	59.7
Sandusky South CDP, Erie County	6 324	1.5	6 232	72.9	5 950	37.4	27	55.6	201	33.8	1 678	42.0	1 450	40.9	177	51.4
Sarahsville village, Noble County	166	–	166	87.3	152	17.1	–	–	–	–	48	45.8	43	39.5	5	100.0
Sardinia village, Brown County	770	–	770	80.6	707	36.2	4	25.0	10	30.0	221	52.9	161	47.8	48	58.3

TIPSII [UPF] GPH539 CENSUS90 72583600 05/13/92 1:03 PM MACHINE: C DATA:CENSUS90S*PH5TIPSDA39. 04/29/92 09:58:32 TAPE: NONE FRAME: 55
TSF:CENSUS90*92. 04/29/92 14:11:16 UTF:CENSUS90*93. 04/29/92 14:11:16 META:CENSUS90S*PH5TABLES39. 04/29/92 14:40:02

Table 2. **Selected Social Characteristics: 1990**—Con.

[Data based on sample and subject to sampling variability, see text. For definitions of terms and meanings of symbols, see text]

State County Place and [In Selected States] County Subdivision	All persons				Persons 5 years and over		Persons who speak a language other than English at home				Family households					
			Native				Persons 5 to 17 years		Persons 18 years and over				Married-couple family		Female householder, no husband present	
	Total	Percent foreign born	Total	Percent born in State of residence	Total	Percent living in different house in 1985	Total	Percent who do not speak English "very well"	Total	Percent who do not speak English "very well"	Total	Percent with own children under 18 years	Total	Percent with own children under 18 years	Total	Percent with own children under 18 years
PLACE AND COUNTY SUBDIVISION—Con.																
Savannah village, Ashland County	337	–	337	87.2	325	21.2	–	–	7	–	93	55.9	83	53.0	10	80.0
Scio village, Harrison County	813	–	813	82.4	780	27.8	8	100.0	13	38.5	222	47.7	170	48.8	37	56.8
Sciotodale CDP, Scioto County	1 126	–	1 126	67.1	1 034	34.7	–	–	17	58.8	332	45.2	279	43.7	44	63.6
Scott village	350	–	350	85.4	329	37.4	–	–	–	–	94	53.2	72	51.4	22	59.1
Paulding County	143	–	143	87.4	137	31.4	–	–	–	–	39	41.0	27	48.1	12	25.0
Van Wert County	207	–	207	84.1	192	41.7	–	–	–	–	55	61.8	45	53.3	10	100.0
Seaman village, Adams County	1 001	.2	999	79.5	920	52.2	4	–	2	–	279	56.3	213	50.7	53	73.6
Sebring city, Mahoning County	4 848	.9	4 806	83.6	4 546	35.5	17	–	48	12.5	1 217	47.2	860	48.1	285	45.6
Senecaville village, Guernsey County	424	–	424	81.6	394	32.2	–	–	–	–	118	49.2	106	48.1	12	58.3
Seven Hills city, Cuyahoga County	12 339	10.9	10 999	86.7	11 797	22.1	146	32.9	1 970	41.8	3 755	30.5	3 356	30.9	267	33.7
Seven Mile village, Butler County	792	.3	790	78.7	752	34.0	4	50.0	5	–	238	45.8	211	45.5	18	55.6
Seville village, Medina County	1 810	2.2	1 770	80.8	1 680	48.5	14	14.3	40	27.5	481	53.6	429	52.4	41	65.9
Shadyside village, Belmont County	3 934	1.3	3 883	59.3	3 737	27.6	6	–	202	20.3	1 167	32.1	982	33.1	152	28.9
Shaker Heights city, Cuyahoga County	30 831	6.6	28 794	60.2	29 034	42.1	388	18.8	1 776	22.7	8 680	44.9	7 189	45.2	1 198	47.4
Sharonville city	13 182	3.3	12 744	66.3	12 330	53.0	77	–	367	19.1	3 602	44.6	3 083	43.3	392	53.6
Butler County	1 870	3.5	1 804	64.1	1 714	55.8	22	–	40	–	521	53.7	476	53.4	35	74.3
Hamilton County	11 312	3.3	10 940	66.7	10 616	52.6	55	–	327	21.4	3 081	43.1	2 607	41.5	357	51.5
Shawnee village, Perry County	770	.3	768	96.0	705	25.1	–	–	11	27.3	199	57.8	159	65.4	31	35.5
Shawnee Hills village, Delaware County	416	–	416	76.9	380	47.1	8	50.0	11	36.4	126	47.6	102	49.0	24	41.7
Shawnee Hills CDP, Greene County	2 204	1.3	2 176	77.8	2 107	38.8	–	–	33	–	658	48.2	604	47.7	39	48.7
Sheffield village, Lorain County	1 943	3.3	1 878	78.0	1 799	33.4	30	40.0	143	30.1	560	44.1	485	45.2	57	45.6
Sheffield Lake city, Lorain County	9 825	2.8	9 546	74.4	9 156	34.9	58	51.7	385	27.0	2 662	54.1	2 261	55.3	309	44.3
Shelby city, Richland County	9 564	1.0	9 465	76.8	8 881	42.7	51	49.0	144	47.9	2 658	50.2	2 225	47.0	353	67.1
Sherrodsville village, Carroll County	290	–	290	88.6	271	43.5	2	–	2	–	83	51.8	71	52.1	11	54.5
Sherwood CDP, Hamilton County	3 709	.8	3 680	70.5	3 364	29.1	35	45.7	58	–	1 078	53.2	974	52.5	73	65.8
Sherwood village, Defiance County	833	–	833	78.2	773	32.2	12	75.0	23	8.7	240	49.2	201	47.3	28	67.9
Shiloh CDP, Montgomery County	11 607	3.6	11 185	68.5	10 980	47.4	57	36.8	538	40.5	3 024	31.9	2 494	27.3	420	55.0
Shiloh village, Richland County	785	.3	783	82.8	727	35.5	2	–	15	33.3	212	59.0	169	55.6	34	76.5
Shreve village, Wayne County	1 584	.6	1 575	86.0	1 450	35.9	6	66.7	38	50.0	429	55.9	347	53.0	69	76.8
Sidney city, Shelby County	18 710	2.2	18 303	78.5	17 137	52.3	160	13.8	454	34.1	5 195	53.7	4 288	51.3	736	67.3
Silver Lake village, Summit County	3 052	8.7	2 786	74.2	2 884	39.8	28	32.1	231	30.3	968	33.2	878	35.0	54	25.9
Silverton city, Hamilton County	5 859	1.9	5 748	73.1	5 507	35.0	54	–	140	32.1	1 439	41.5	1 108	37.7	319	55.2
Sinking Spring village, Highland County	206	–	206	90.3	191	45.5	–	–	–	–	48	58.3	39	66.7	5	–
Smithfield village, Jefferson County	705	1.0	698	72.9	688	20.1	8	25.0	21	14.3	193	34.2	161	29.8	18	38.9
Smithville village, Wayne County	1 354	.8	1 343	82.8	1 274	36.5	5	–	13	38.5	399	49.1	347	48.4	42	54.8
Solon city, Cuyahoga County	18 548	5.6	17 505	71.8	17 252	42.2	227	28.2	1 386	29.9	5 350	51.0	4 836	52.2	383	42.0
Somerset village, Perry County	1 390	.2	1 387	90.3	1 289	40.0	3	–	12	–	375	44.0	295	44.7	66	37.9
Somerville village, Butler County	292	–	292	71.9	264	38.3	4	50.0	1	–	80	50.0	78	48.7	2	100.0
South Amherst village, Lorain County	1 765	1.8	1 733	76.9	1 631	28.4	6	100.0	76	17.1	518	46.3	475	48.6	31	16.1
South Bloomfield village, Pickaway County	900	.7	894	77.7	843	45.3	4	100.0	13	38.5	280	49.3	216	46.3	48	58.3
South Canal CDP, Trumbull County	1 275	.5	1 268	74.1	1 208	16.7	13	–	41	17.1	362	44.5	322	44.1	40	47.5
South Charleston village, Clark County	1 626	.2	1 622	85.5	1 503	45.6	10	40.0	18	11.1	461	51.2	363	48.8	88	60.2
South Euclid city, Cuyahoga County	23 866	9.3	21 639	81.3	22 118	31.7	297	22.6	2 350	41.7	6 779	41.9	5 687	43.3	906	40.5
South Lebanon village, Warren County	2 696	–	2 696	62.4	2 463	43.8	14	–	46	26.1	759	56.3	583	53.7	153	66.0
South Middletown CDP, Butler County	3 491	.2	3 485	68.3	3 209	36.0	11	45.5	28	42.9	949	52.5	742	50.5	150	63.3
South Point village, Lawrence County	3 837	.2	3 831	38.1	3 567	31.0	27	70.4	26	–	1 163	49.0	936	48.0	178	62.9
South Russell village, Geauga County	3 402	6.5	3 182	56.1	3 175	45.0	–	–	108	29.6	1 029	47.9	968	48.3	49	51.0
South Salem village, Ross County	223	–	223	94.6	204	33.3	–	–	6	–	65	46.2	58	41.4	7	85.7
South Solon village, Madison County	389	.5	387	88.6	342	40.4	4	50.0	12	–	95	48.4	82	52.4	7	14.3
South Vienna village, Clark County	540	–	540	83.7	509	32.0	3	100.0	15	80.0	158	41.1	143	39.2	13	53.8
South Webster village, Scioto County	794	–	794	87.0	752	30.1	6	33.3	12	33.3	232	52.2	179	45.8	40	75.0
South Zanesville village, Muskingum County	1 969	.6	1 958	92.4	1 845	41.7	11	–	31	19.4	564	50.0	456	48.0	87	60.9
Sparta village, Morrow County	184	–	184	77.7	151	21.2	–	–	–	–	55	45.5	41	41.5	11	45.5
Spencer village, Medina County	705	–	705	84.3	643	40.0	4	50.0	12	16.7	183	49.7	142	52.8	30	53.3
Spencerville village, Allen County	2 207	.5	2 197	89.6	2 023	35.9	19	68.4	23	34.8	635	54.5	492	47.4	119	83.2
Springboro city	6 590	1.1	6 518	63.1	6 032	50.6	18	–	107	21.5	1 960	52.7	1 734	53.5	206	40.8
Montgomery County	–	–	–	–	–	–	–	–	–	–	–	–	–	–	–	–
Warren County	6 590	1.1	6 518	63.1	6 032	50.6	18	–	107	21.5	1 960	52.7	1 734	53.5	206	40.8
Springdale city, Hamilton County	10 621	2.6	10 342	61.0	9 990	49.1	94	45.7	424	52.8	2 980	45.0	2 353	43.9	455	48.6
Springfield city, Clark County	70 487	1.1	69 722	79.5	64 955	49.1	390	28.5	1 494	27.6	18 170	49.3	13 052	44.4	4 236	62.4
Spring Valley village, Greene County	490	.8	486	79.0	440	36.1	–	–	8	25.0	144	52.1	130	53.1	12	33.3
Stafford village, Monroe County	101	–	101	92.1	89	47.2	–	–	–	–	25	72.0	25	72.0	–	–
Steubenville city, Jefferson County	22 125	3.5	21 350	70.4	20 795	41.0	150	15.3	1 556	31.7	5 816	41.1	4 034	36.7	1 470	57.0
Stockport village, Morgan County	463	–	463	88.1	434	42.2	–	–	4	100.0	126	57.1	99	51.5	27	77.8
Stone Creek village, Tuscarawas County	179	–	179	90.5	167	22.2	9	100.0	–	–	43	67.4	39	69.2	4	50.0
Stony Prairie CDP, Sandusky County	1 552	2.7	1 510	89.3	1 412	26.1	8	100.0	104	42.3	419	53.0	368	48.9	45	80.0

TIPSII [UPF] GPH539 CENSUS90 72583600 05/13/92 1:03 PM MACHINE: C DATA:CENSUS90S*PH5TIPSDA39. 04/29/92 09:58:32 TAPE: NONE FRAME: 56
TSF:CENSUS90*92. 04/29/92 14:11:16 UTF:CENSUS90*93. 04/29/92 14:11:16 META:CENSUS90S*PH5TABLES39. 04/29/92 14:40:02

Table 2. **Selected Social Characteristics: 1990**—Con.

[Data based on sample and subject to sampling variability, see text. For definitions of terms and meanings of symbols, see text]

State County Place and [In Selected States] County Subdivision	All persons				Persons 5 years and over		Persons who speak a language other than English at home				Family households					
			Native				Persons 5 to 17 years		Persons 18 years and over				Married-couple family		Female householder, no husband present	
	Total	Percent foreign born	Total	Percent born in State of residence	Total	Percent living in different house in 1985	Total	Percent who do not speak English "very well"	Total	Percent who do not speak English "very well"	Total	Percent with own children under 18 years	Total	Percent with own children under 18 years	Total	Percent with own children under 18 years
PLACE AND COUNTY SUBDIVISION—Con.																
Stoutsville village, Fairfield County	529	.6	526	83.7	501	29.5	1	–	5	–	150	43.3	135	40.7	11	90.9
Stow city, Summit County	27 702	3.5	26 739	74.2	25 594	47.4	250	13.6	976	32.5	7 815	52.1	6 822	51.4	805	60.0
Strasburg village, Tuscarawas County	1 995	.6	1 983	90.1	1 863	37.7	6	100.0	44	40.9	556	44.6	467	40.5	70	64.3
Stratton village, Jefferson County	292	1.4	288	84.0	260	31.9	–	–	31	6.5	92	38.0	69	44.9	19	21.1
Streetsboro city, Portage County	9 932	1.7	9 767	70.2	9 202	48.8	12	–	204	13.2	2 743	48.3	2 260	47.6	353	52.1
Strongsville city, Cuyahoga County	35 308	5.4	33 397	77.1	32 789	44.6	504	32.1	2 072	28.7	10 031	50.2	9 034	51.4	717	43.9
Struthers city, Mahoning County	12 284	3.1	11 901	84.1	11 561	28.6	48	37.5	909	31.4	3 632	41.3	2 807	37.4	671	56.6
Stryker village, Williams County	1 468	1.4	1 448	79.0	1 344	39.2	26	46.2	89	24.7	404	52.7	358	53.1	40	55.0
Sugar Bush Knolls village, Portage County	218	9.6	197	69.5	218	29.8	7	–	17	23.5	59	40.7	54	35.2	2	100.0
Sugarcreek village, Tuscarawas County	2 062	.6	2 050	90.1	1 897	36.1	29	20.7	222	20.7	613	47.0	529	44.8	65	58.5
Sugar Grove village, Fairfield County	472	–	472	87.9	434	36.2	7	57.1	5	–	121	44.6	105	46.7	9	33.3
Summerfield village, Noble County	300	–	300	90.3	265	30.6	–	–	6	100.0	83	53.0	72	54.2	11	45.5
Summerside CDP, Clermont County	4 573	.7	4 541	77.5	4 152	48.0	58	65.5	95	52.6	1 260	56.8	1 028	55.4	215	67.9
Summit Station CDP, Licking County	1 349	.8	1 338	72.3	1 250	42.6	9	–	11	100.0	375	53.3	324	52.5	39	46.2
Summitville village, Columbiana County	143	2.1	140	87.1	137	21.2	2	100.0	–	–	44	54.5	44	54.5	–	–
Sunbury village, Delaware County	2 046	.5	2 036	79.6	1 903	43.4	9	22.2	39	17.9	593	49.9	463	46.7	123	65.0
Swanton village	3 599	1.5	3 544	80.2	3 327	44.2	–	–	88	19.3	943	53.9	826	53.3	94	59.6
Fulton County	3 378	1.6	3 323	79.3	3 120	42.8	–	–	88	19.3	880	53.2	786	51.9	75	64.0
Lucas County	221	–	221	93.2	207	66.2	–	–	–	–	63	63.5	40	80.0	19	42.1
Sycamore village, Wyandot County	886	.2	884	88.7	828	33.6	–	–	1	–	263	48.3	219	46.1	33	57.6
Sylvania city, Lucas County	17 301	2.9	16 792	70.1	16 064	50.3	136	25.7	779	24.6	4 806	53.0	4 161	52.2	565	59.5
Syracuse village, Meigs County	821	–	821	68.9	792	32.6	2	–	5	–	248	42.7	199	40.7	35	51.4
Tallmadge city, Summit County	14 986	3.2	14 512	76.1	14 163	35.9	100	24.0	673	40.4	4 339	40.5	3 694	39.6	467	47.8
Tarlton village, Pickaway County	302	1.3	298	82.2	275	46.5	–	–	12	33.3	86	48.8	78	51.3	8	25.0
Terrace Park village, Hamilton County	2 133	1.2	2 107	61.5	1 932	37.2	16	–	51	17.6	644	50.5	586	48.6	49	73.5
The Plains CDP, Athens County	2 644	.7	2 626	83.8	2 460	53.9	–	–	60	–	698	50.3	529	46.1	128	63.3
The Village of Indian Hill city, Hamilton County	5 383	5.2	5 102	66.3	5 122	33.8	93	8.6	315	13.0	1 642	41.5	1 511	40.0	72	47.2
Thornville village, Perry County	752	.4	749	86.5	689	33.8	3	–	4	–	222	50.5	195	47.2	21	66.7
Thurston village, Fairfield County	539	.4	537	92.0	492	43.3	2	–	2	–	148	62.8	127	62.2	11	54.5
Tiffin city, Seneca County	18 604	1.6	18 306	85.8	17 438	42.8	41	31.7	562	29.2	4 742	48.4	3 912	47.3	649	55.8
Tiltonsville village, Jefferson County	1 517	1.7	1 491	65.7	1 452	31.6	12	66.7	103	34.0	443	40.2	357	38.4	69	52.2
Timberlake village, Lake County	825	3.5	796	87.4	776	28.2	4	–	56	32.1	241	40.7	207	44.4	34	17.6
Tipp City city, Miami County	6 027	1.0	5 965	77.2	5 630	46.9	19	52.6	99	25.3	1 722	49.7	1 393	46.7	232	72.8
Tiro village, Crawford County	246	–	246	82.1	217	44.2	–	–	–	–	74	51.4	67	53.7	4	50.0
Toledo city, Lucas County	332 943	2.8	323 680	78.3	305 814	43.2	3 045	28.1	17 916	33.2	85 010	49.2	60 519	45.6	20 173	60.9
Tontogany village, Wood County	365	.3	364	88.7	330	34.2	–	–	5	40.0	108	58.3	91	57.1	7	28.6
Toronto city, Jefferson County	6 126	.4	6 104	82.8	5 765	36.5	29	17.2	131	26.7	1 793	47.6	1 458	45.1	283	60.4
Tremont City village, Clark County	493	–	493	76.9	452	45.6	2	–	2	–	137	45.3	124	41.1	11	81.8
Trenton city, Butler County	6 189	1.0	6 128	74.0	5 756	36.9	25	64.0	124	27.4	1 844	51.3	1 574	47.8	234	71.8
Trimble village, Athens County	439	.9	435	94.3	408	25.2	–	–	6	33.3	116	44.0	92	42.4	17	41.2
Trotwood city, Montgomery County	8 816	1.2	8 713	69.9	8 173	52.7	101	5.9	249	27.7	2 480	50.3	1 783	48.6	602	54.3
Troy city, Miami County	19 478	1.3	19 217	79.6	17 931	45.9	201	30.8	396	38.1	5 343	50.0	4 445	48.3	666	59.2
Turnpike Interchange CDP, Trumbull County	1 081	1.9	1 060	68.9	972	35.9	26	–	23	–	295	49.8	255	46.7	6	–
Turpin Hills CDP, Hamilton County	4 927	2.5	4 806	64.7	4 534	50.4	43	–	79	43.0	1 386	54.8	1 282	55.6	74	55.4
Tuscarawas village, Tuscarawas County	785	1.0	777	94.0	739	32.2	–	–	17	35.3	231	42.0	198	39.4	18	38.9
Twinsburg city, Summit County	9 606	2.8	9 335	76.6	8 835	47.3	50	–	448	48.4	2 737	45.5	2 369	44.1	277	57.4
Uhrichsville city, Tuscarawas County	5 604	1.8	5 501	88.2	5 190	33.3	6	–	126	34.1	1 518	49.4	1 291	50.2	204	42.6
Union city, Montgomery County	5 501	.9	5 451	76.8	5 029	39.7	44	75.0	173	45.7	1 542	61.2	1 258	61.5	225	59.1
Union City village, Darke County	1 969	.6	1 957	41.3	1 810	45.9	17	29.4	35	51.4	515	50.7	364	44.2	121	70.2
Uniontown CDP, Stark County	3 185	1.1	3 149	78.8	3 063	30.5	25	–	88	28.4	925	41.8	836	42.5	68	47.1
Unionville Center village, Union County	227	–	227	79.7	209	33.0	–	–	–	–	61	62.3	50	64.0	11	54.5
Uniopolis village, Auglaize County	247	–	247	94.3	217	33.2	–	–	–	–	79	43.0	72	40.3	7	71.4
University Heights city, Cuyahoga County	14 790	10.3	13 268	69.9	13 754	46.2	232	32.8	1 334	31.3	3 687	43.9	3 112	43.6	499	47.7
Upper Arlington city, Franklin County	34 128	4.8	32 478	67.6	32 157	38.9	327	33.9	1 798	24.4	10 096	41.7	8 957	40.9	894	53.4
Upper Sandusky city, Wyandot County	5 906	.6	5 868	87.0	5 522	45.5	18	–	69	29.0	1 627	44.4	1 312	45.1	258	37.2
Urbana city, Champaign County	11 353	.9	11 255	82.4	10 611	47.3	64	28.1	189	26.5	3 055	46.2	2 518	42.5	446	64.6
Urbancrest village, Franklin County	870	4.1	834	81.1	751	35.8	28	42.9	39	46.2	239	67.8	81	63.0	150	74.0
Utica village	2 033	–	2 033	87.5	1 880	46.4	–	–	9	–	592	44.4	481	46.2	101	30.7
Knox County	14	–	14	100.0	14	–	–	–	–	–	7	–	7	–	–	–
Licking County	2 019	–	2 019	87.4	1 866	46.8	–	–	9	–	585	45.0	474	46.8	101	30.7
Valley Hi village, Logan County	246	.8	244	78.7	219	81.7	2	–	6	33.3	67	56.7	57	49.1	8	100.0
Valley View village, Cuyahoga County	2 137	2.2	2 091	87.9	1 991	28.2	14	–	104	37.5	571	45.5	499	46.1	52	36.5
Valleyview village, Franklin County	582	1.7	572	80.6	554	28.3	9	44.4	8	50.0	170	30.0	145	26.9	23	43.5
Van Buren village, Hancock County	344	–	344	84.0	326	37.7	12	8.3	12	25.0	96	45.8	82	42.7	9	44.4
Vandalia city, Montgomery County	13 882	1.4	13 688	74.4	13 003	46.6	94	42.6	246	25.2	3 963	44.4	3 368	42.7	507	59.0
Vanlue village, Hancock County	374	–	374	85.6	336	27.1	–	–	2	50.0	113	49.6	103	44.7	8	100.0

TIPSII [UPF] GPH539 CENSUS90 72583600 05/13/92 1:03 PM MACHINE: C DATA:CENSUS90S*PH5TIPSDA39. 04/29/92 09:58:32 TAPE: NONE FRAME: 57
TSF:CENSUS90*92. 04/29/92 14:11:16 UTF:CENSUS90*93. 04/29/92 14:11:16 META:CENSUS90S*PH5TABLES39. 04/29/92 14:40:02

Table 2. **Selected Social Characteristics: 1990**—Con.

[Data based on sample and subject to sampling variability, see text. For definitions of terms and meanings of symbols, see text]

State County Place and [In Selected States] County Subdivision	All persons				Persons 5 years and over		Persons who speak a language other than English at home				Family households					
			Native				Persons 5 to 17 years		Persons 18 years and over				Married-couple family		Female householder, no husband present	
	Total	Percent foreign born	Total	Percent born in State of residence	Total	Percent living in different house in 1985	Total	Percent who do not speak English "very well"	Total	Percent who do not speak English "very well"	Total	Percent with own children under 18 years	Total	Percent with own children under 18 years	Total	Percent with own children under 18 years
PLACE AND COUNTY SUBDIVISION—Con.																
Van Wert city, Van Wert County	10 891	.4	10 843	78.0	10 132	41.6	26	19.2	246	42.7	3 034	47.3	2 557	44.9	385	60.3
Venedocia village, Van Wert County	144	–	144	86.8	131	41.2	–	–	–	–	43	39.5	39	43.6	4	–
Vermilion city	11 127	2.6	10 834	69.0	10 327	39.9	43	41.9	337	33.8	3 088	50.1	2 694	50.8	335	51.0
Erie County	5 483	3.4	5 294	67.9	5 118	43.4	30	60.0	124	41.9	1 536	50.8	1 343	51.8	166	50.6
Lorain County	5 644	1.8	5 540	70.1	5 209	36.4	13	–	213	29.1	1 552	49.4	1 351	49.8	169	51.5
Verona village	480	–	480	83.3	441	40.6	4	–	8	25.0	130	53.1	115	51.3	11	72.7
Montgomery County	88	–	88	86.4	84	39.3	–	–	2	100.0	21	52.4	17	41.2	4	100.0
Preble County	392	–	392	82.7	357	40.9	4	–	6	–	109	53.2	98	53.1	7	57.1
Versailles village, Darke County	2 351	.9	2 329	90.4	2 185	32.4	11	–	35	11.4	617	47.5	525	43.8	67	74.6
Vienna Center CDP, Trumbull County	1 116	1.5	1 099	74.2	1 015	31.6	24	37.5	13	–	320	55.3	289	57.8	10	100.0
Vinton village, Gallia County	285	–	285	52.3	272	44.1	–	–	1	–	79	45.6	69	49.3	8	25.0
Wadsworth city, Medina County	15 718	2.1	15 386	76.0	14 580	45.8	62	–	459	22.0	4 462	47.0	3 909	46.6	462	55.4
Waite Hill village, Lake County	449	4.0	431	75.6	434	29.7	–	–	23	26.1	138	28.3	130	28.5	6	33.3
Wakeman village, Huron County	948	.6	942	84.3	875	33.8	16	37.5	26	7.7	258	54.7	215	58.1	24	33.3
Walbridge village, Wood County	2 738	.8	2 716	83.5	2 597	28.8	7	–	67	64.2	797	43.2	648	38.0	90	74.4
Waldo village, Marion County	312	.6	310	85.5	290	25.9	4	–	7	–	99	36.4	89	32.6	8	62.5
Walton Hills village, Cuyahoga County	2 371	4.1	2 274	83.4	2 251	35.0	–	–	210	23.8	689	30.5	628	31.8	48	20.8
Wapakoneta city, Auglaize County	9 214	.9	9 135	85.7	8 505	45.3	71	15.5	203	16.3	2 556	51.7	2 157	49.7	303	63.7
Warren city, Trumbull County	50 793	2.6	49 456	72.4	46 706	39.6	352	17.6	2 832	30.1	13 845	46.2	9 612	42.4	3 534	59.0
Warrensville Heights city, Cuyahoga County	15 745	2.4	15 364	67.4	14 661	39.1	139	27.3	599	36.9	4 503	49.5	2 502	44.2	1 781	59.5
Warsaw village, Coshocton County	676	.3	674	89.8	624	36.9	6	50.0	2	100.0	194	51.5	160	50.0	25	44.0
Washington city, Fayette County	12 983	.8	12 875	86.9	12 069	48.4	71	49.3	206	40.3	3 567	47.7	2 672	46.1	718	55.2
Washingtonville village	915	2.3	894	82.9	804	35.9	18	33.3	38	13.2	249	45.8	180	44.4	53	64.2
Columbiana County	489	1.2	483	85.5	457	33.5	–	–	18	27.8	136	33.8	104	34.6	23	43.5
Mahoning County	426	3.5	411	79.8	347	39.2	18	33.3	20	–	113	60.2	76	57.9	30	80.0
Waterville village, Lucas County	4 517	2.1	4 420	72.3	4 194	49.4	67	40.3	135	31.9	1 220	56.3	1 097	56.0	120	58.3
Wauseon city, Fulton County	6 322	1.6	6 224	80.1	5 840	44.2	124	21.0	454	26.7	1 677	58.2	1 398	54.7	193	83.9
Waverly City city, Pike County	4 477	.4	4 459	70.8	4 244	42.7	6	–	70	22.9	1 233	39.3	959	34.6	217	46.5
Wayne village, Wood County	797	1.3	787	91.4	749	35.4	2	100.0	11	27.3	246	45.5	201	47.3	41	31.7
Wayne Lakes village, Darke County	666	.3	664	81.6	620	50.6	–	–	12	–	201	48.3	173	48.6	24	54.2
Waynesburg village, Stark County	1 057	4.9	1 005	86.1	976	32.5	4	100.0	120	40.0	273	49.1	207	51.2	58	44.8
Waynesfield village, Auglaize County	840	–	840	90.6	756	36.2	6	100.0	9	55.6	229	55.5	179	54.7	43	55.8
Waynesville village, Warren County	1 970	.3	1 965	75.3	1 828	50.9	4	–	29	17.2	540	51.1	481	50.9	40	67.5
Wellington village, Lorain County	4 140	1.0	4 097	84.2	3 858	35.8	34	35.3	78	43.6	1 128	57.2	908	52.3	179	80.4
Wellston city, Jackson County	6 049	.1	6 043	88.4	5 578	44.9	7	100.0	59	62.7	1 638	54.1	1 212	50.7	319	65.8
Wellsville city, Columbiana County	4 532	1.3	4 472	86.9	4 237	38.8	26	42.3	152	48.7	1 252	50.2	906	50.2	292	53.8
West Alexandria village, Preble County	1 460	.3	1 456	79.3	1 348	43.6	4	50.0	18	27.8	424	52.1	343	48.1	66	71.2
West Carrollton City city, Montgomery County	14 403	.8	14 287	69.7	13 438	50.8	68	22.1	254	35.4	4 082	44.8	3 232	42.3	682	55.1
West Elkton village, Preble County	214	1.4	211	74.4	191	28.3	–	–	–	–	56	48.2	51	52.9	5	–
Westerville city	30 193	1.8	29 641	69.2	28 130	53.2	141	7.8	679	22.8	8 021	57.3	6 956	57.2	856	59.3
Delaware County	1 101	8.1	1 012	59.9	1 007	62.5	10	–	51	–	290	63.4	279	65.9	–	–
Franklin County	29 092	1.6	28 629	69.6	27 123	52.9	131	8.4	628	24.7	7 731	57.1	6 677	56.8	856	59.3
West Farmington village, Trumbull County	528	.4	526	82.9	488	50.8	18	–	18	–	136	57.4	106	58.5	24	50.0
Westfield Center village, Medina County	798	.8	792	72.5	763	38.7	3	66.7	8	–	242	47.1	225	46.7	6	66.7
West Hill CDP, Trumbull County	2 881	1.5	2 837	22.0	2 694	36.3	9	–	129	48.8	721	42.6	574	38.3	113	57.5
West Lafayette village, Coshocton County	2 129	.2	2 124	89.1	1 959	44.9	9	11.1	11	54.5	624	52.9	493	48.9	109	66.1
Westlake city, Cuyahoga County	27 018	6.8	25 175	72.4	25 404	45.3	418	9.1	2 045	25.9	7 214	45.7	6 437	46.9	616	39.1
West Leipsic village, Putnam County	224	9.8	202	84.7	211	35.5	10	–	44	22.7	60	40.0	41	26.8	12	83.3
West Liberty village, Logan County	1 613	1.1	1 596	87.5	1 496	41.2	4	75.0	15	13.3	440	50.7	382	50.0	45	57.8
West Manchester village, Preble County	445	–	445	78.9	416	39.9	–	–	12	25.0	125	52.0	101	56.4	19	36.8
West Mansfield village, Logan County	803	.5	799	90.1	734	36.9	–	–	12	–	228	54.4	201	55.7	22	54.5
West Millgrove village, Wood County	152	–	152	92.1	147	19.7	–	–	–	–	51	39.2	34	35.3	12	25.0
West Milton village, Miami County	4 348	1.2	4 297	79.4	4 008	49.7	71	49.3	56	19.6	1 262	50.6	1 045	45.9	185	73.0
Weston village, Wood County	1 709	.4	1 702	80.8	1 551	46.8	16	12.5	72	22.2	444	57.2	363	54.3	58	70.7
West Portsmouth CDP, Scioto County	3 551	.5	3 534	84.2	3 266	37.6	21	–	29	37.9	1 038	48.5	826	47.1	174	52.3
West Rushville village, Fairfield County	121	–	121	90.9	108	33.3	2	100.0	–	–	31	67.7	28	75.0	3	–
West Salem village, Wayne County	1 534	.4	1 528	76.0	1 383	48.3	5	40.0	19	42.1	393	56.2	329	56.2	39	66.7
West Union village, Adams County	3 096	.7	3 073	77.6	2 848	43.6	21	23.8	40	40.0	815	54.1	612	51.5	167	67.1
West Unity village, Williams County	1 677	.7	1 665	74.8	1 540	43.7	7	71.4	44	22.7	475	55.4	377	52.8	72	61.1
Wharton village, Wyandot County	386	1.6	380	90.0	346	31.5	–	–	4	50.0	108	59.3	105	59.0	3	66.7
Wheelersburg CDP, Scioto County	5 115	.4	5 093	72.3	4 833	47.7	16	56.3	36	22.2	1 458	50.8	1 106	45.8	334	65.0
Whitehall city, Franklin County	20 572	3.0	19 962	71.7	18 980	50.9	175	26.3	880	50.1	5 577	48.7	4 234	47.9	1 095	54.5
Whitehouse village, Lucas County	2 540	1.6	2 499	82.1	2 372	45.7	21	23.8	56	26.8	667	55.0	549	55.7	92	58.7

TIPSII [UPF] GPH539 CENSUS90 72583600 05/13/92 1:03 PM MACHINE: C DATA:CENSUS90S*PH5TIPSDA39. 04/29/92 09:58:32 TAPE: NONE FRAME: 58
TSF:CENSUS90*92. 04/29/92 14:11:16 UTF:CENSUS90*93. 04/29/92 14:11:16 META:CENSUS90S*PH5TABLES39. 04/29/92 14:40:02

Table 2. **Selected Social Characteristics: 1990**—Con.

[Data based on sample and subject to sampling variability, see text. For definitions of terms and meanings of symbols, see text]

State County Place and [In Selected States] County Subdivision	All persons				Persons 5 years and over		Persons who speak a language other than English at home				Family households					
			Native				Persons 5 to 17 years		Persons 18 years and over				Married-couple family		Female householder, no husband present	
	Total	Percent foreign born	Total	Percent born in State of residence	Total	Percent living in different house in 1985	Total	Percent who do not speak English "very well"	Total	Percent who do not speak English "very well"	Total	Percent with own children under 18 years	Total	Percent with own children under 18 years	Total	Percent with own children under 18 years
PLACE AND COUNTY SUBDIVISION—Con.																
White Oak CDP, Hamilton County	12 430	1.7	12 220	82.7	11 443	42.7	62	–	319	27.3	3 513	45.7	2 905	46.3	513	45.2
White Oak East CDP, Hamilton County	3 544	4.1	3 400	86.7	3 320	30.8	13	100.0	202	24.3	1 069	38.6	920	38.2	140	37.9
White Oak West CDP, Hamilton County	2 879	4.6	2 747	86.2	2 720	31.4	18	50.0	102	29.4	805	47.5	717	49.0	64	20.3
Wickliffe city, Lake County	14 558	4.9	13 849	80.1	13 769	24.0	142	18.3	1 045	35.6	4 165	35.5	3 366	36.1	625	33.4
Wilberforce CDP, Greene County	2 702	2.6	2 633	49.7	2 695	72.2	10	–	215	24.2	130	43.1	120	46.7	10	–
Wilkesville village, Vinton County	184	–	184	65.8	184	38.0	–	–	5	40.0	52	36.5	38	28.9	4	50.0
Willard city, Huron County	6 210	2.4	6 064	74.2	5 621	45.8	53	32.1	282	49.3	1 595	56.8	1 245	55.6	271	65.3
Williamsburg village, Clermont County	2 322	.5	2 311	79.4	2 135	51.3	15	13.3	21	19.0	607	54.5	461	51.0	122	69.7
Williamsport village, Pickaway County	841	.2	839	87.1	787	33.7	8	25.0	4	–	232	51.3	188	50.0	32	56.3
Willoughby city, Lake County	20 510	2.6	19 977	78.9	19 176	45.5	140	30.0	953	29.9	5 609	44.0	4 539	43.0	830	55.5
Willoughby Hills city, Lake County	8 427	7.8	7 766	78.1	8 062	45.6	161	23.0	794	42.3	2 269	28.0	1 950	29.4	242	22.7
Willowick city, Lake County	15 269	6.2	14 322	81.3	14 448	27.8	141	14.9	1 406	39.6	4 532	32.2	3 744	33.3	541	31.8
Willshire village, Van Wert County	554	.5	551	44.1	522	38.1	2	–	9	55.6	154	49.4	132	49.2	16	56.3
Wilmington city, Clinton County	11 199	1.3	11 057	82.6	10 310	50.3	75	16.0	210	27.6	2 880	51.3	2 256	48.9	508	60.4
Wilmot village, Stark County	261	–	261	80.1	232	41.8	4	50.0	34	52.9	78	38.5	64	43.8	2	–
Wilson village	132	–	132	67.4	122	19.7	–	–	–	–	41	34.1	41	34.1	–	–
Belmont County	22	–	22	68.2	22	18.2	–	–	–	–	9	–	9	–	–	–
Monroe County	110	–	110	67.3	100	20.0	–	–	–	–	32	43.8	32	43.8	–	–
Winchester village, Adams County	978	.5	973	74.6	908	43.9	6	–	5	100.0	278	50.7	228	48.2	38	63.2
Windham village, Portage County	3 066	.8	3 040	74.4	2 734	49.1	–	–	50	36.0	782	65.6	535	56.1	187	92.0
Wintersville village, Jefferson County	4 102	1.6	4 038	73.2	3 906	29.4	29	–	100	43.0	1 161	40.4	980	39.5	124	49.2
Withamsville CDP, Clermont County	2 834	.5	2 819	79.0	2 638	44.3	15	–	34	23.5	790	47.6	670	47.9	70	37.1
Woodbourne-Hyde Park CDP, Montgomery County	7 837	3.9	7 530	62.1	7 400	36.4	97	34.0	386	25.1	2 561	36.4	2 353	36.4	150	39.3
Woodlawn village, Hamilton County	2 674	1.2	2 641	69.4	2 509	35.4	40	25.0	63	19.0	690	37.4	460	38.7	180	37.2
Woodmere village, Cuyahoga County	818	8.9	745	69.0	791	59.9	5	–	66	33.3	193	28.0	133	20.3	45	60.0
Woodsfield village, Monroe County	2 832	.5	2 817	68.2	2 647	35.1	21	–	37	–	768	46.5	662	45.6	90	51.1
Woodstock village, Champaign County	268	–	268	85.4	245	33.5	3	–	–	–	75	52.0	61	44.3	7	71.4
Woodville village, Sandusky County	1 953	.8	1 937	83.8	1 804	33.9	11	27.3	57	31.6	565	47.6	478	46.9	70	52.9
Wooster city, Wayne County	22 191	2.2	21 695	71.1	20 765	54.8	89	24.7	740	17.3	5 672	48.2	4 524	44.7	955	64.7
Worthington city, Franklin County	14 882	4.7	14 178	61.7	14 074	40.3	155	41.3	584	28.8	4 351	46.8	3 773	45.3	461	57.0
Wren village, Van Wert County	186	–	186	36.0	171	47.4	–	–	5	–	50	52.0	43	53.5	4	75.0
Wright-Patterson AFB CDP	8 579	3.7	8 261	22.5	7 282	91.1	122	27.9	464	34.9	2 213	82.9	2 067	82.1	81	95.1
Greene County	3 632	2.9	3 527	15.5	3 285	94.7	56	33.9	212	39.6	870	83.1	823	82.1	16	100.0
Montgomery County	4 947	4.3	4 734	27.8	3 997	88.1	66	22.7	252	31.0	1 343	82.8	1 244	82.1	65	93.8
Wyoming city, Hamilton County	8 128	3.0	7 881	60.9	7 568	39.2	53	22.6	246	29.3	2 454	43.2	2 175	43.9	215	42.8
Xenia city, Greene County	24 664	1.1	24 401	77.4	22 702	48.1	140	28.6	451	21.5	6 710	54.0	5 170	49.8	1 311	70.7
Yankee Lake village, Trumbull County	84	2.4	82	23.2	82	23.2	–	–	1	–	22	45.5	22	45.5	–	–
Yellow Springs village, Greene County	3 972	5.9	3 737	55.2	3 795	50.2	22	–	191	20.4	959	45.0	739	39.0	188	68.1
Yorkshire village, Darke County	95	–	95	95.8	85	35.3	–	–	2	–	23	56.5	21	61.9	2	–
Yorkville village	1 261	2.8	1 226	57.5	1 186	34.5	8	–	100	28.0	361	43.8	286	39.9	57	61.4
Belmont County	498	2.6	485	59.2	467	33.2	6	–	34	20.6	153	51.6	129	45.7	18	77.8
Jefferson County	763	2.9	741	56.4	719	35.3	2	–	66	31.8	208	38.0	157	35.0	39	53.8
Youngstown city	95 732	3.0	92 853	75.4	88 604	35.3	1 141	32.1	7 863	33.3	24 915	44.7	15 372	38.7	8 152	57.9
Mahoning County	95 706	3.0	92 837	75.4	88 578	35.3	1 141	32.1	7 853	33.4	24 906	44.7	15 372	38.7	8 143	58.0
Trumbull County	26	38.5	16	100.0	26	38.5	–	–	10	–	9	–	–	–	9	–
Zaleski village, Vinton County	302	–	302	88.4	283	34.3	2	–	4	–	77	51.9	61	55.7	10	30.0
Zanesfield village, Logan County	180	–	180	85.0	169	37.9	5	–	12	33.3	56	48.2	48	43.8	6	66.7
Zanesville city, Muskingum County	26 778	.8	26 565	89.5	24 518	46.3	130	49.2	478	31.0	6 889	50.8	4 764	45.6	1 863	64.1
Zoar village, Tuscarawas County	170	1.2	168	83.3	161	29.8	–	–	8	87.5	59	45.8	55	49.1	4	–

Table 3. **Education and Veteran Status: 1990**

[Data based on sample and subject to sampling variability, see text. For definitions of terms and meanings of symbols, see text]

State County County Subdivision Place	Persons 3 years and over enrolled in school				Persons 16 to 19 years					Persons 25 years and over			Civilian veterans 16 years and over	
		Elementary or high school				Not enrolled in school and not high school graduate								
	Preprimary school	Total	Percent in private school	College	Total	Total	Employed	Unemployed	Not in labor force	Total	Percent high school graduate or higher	Percent with bachelor's degree or higher	Total	65 years and over
The State	**198 740**	**1 880 830**	**11.8**	**718 656**	**641 127**	**56 910**	**20 418**	**10 692**	**25 730**	**6 924 764**	**75.7**	**17.0**	**1 259 535**	**326 473**
Adams County	225	5 348	2.6	710	1 650	175	43	28	104	15 569	58.4	5.2	2 767	788
Bratton township	2	172	–	37	77	7	7	–	–	533	64.5	.8	131	27
Brush Creek township	21	281	–	36	88	5	–	–	5	756	50.4	3.0	129	47
Franklin township	5	199	2.5	25	49	–	–	–	–	679	66.7	7.1	128	17
Green township	6	125	–	15	46	12	1	–	11	456	45.2	.4	98	9
Rome village	–	18	–	2	1	1	1	–	–	73	42.5	–	11	4
Jefferson township	–	290	5.2	9	87	5	5	–	–	543	36.6	1.8	84	11
Liberty township	18	356	3.7	21	77	5	–	–	5	927	64.3	5.4	181	24
West Union village (pt.)	–	–	–	–	–	–	–	–	–	48	–	–	–	–
Manchester township	15	474	–	56	126	23	3	8	12	1 493	53.0	5.5	257	106
Manchester village (pt.)	15	439	–	56	122	23	3	8	12	1 401	52.3	5.7	253	106
Meigs township	59	757	.3	122	248	21	2	–	19	2 272	60.1	5.1	408	146
Peebles village	16	314	.6	35	87	5	2	–	3	1 098	61.5	4.9	178	60
Monroe township	–	119	–	18	42	–	–	–	–	428	53.5	–	91	29
Oliver township	5	158	12.0	16	52	13	5	–	8	504	45.2	2.0	108	3
Scott township	45	465	.6	75	119	15	–	–	15	1 144	62.7	5.5	196	47
Seaman village	15	233	1.3	49	60	5	–	–	5	579	59.4	3.5	92	22
Sprigg township	17	380	8.9	30	81	5	5	–	–	918	62.9	5.6	154	49
Manchester village (pt.)	–	–	–	–	–	–	–	–	–	–	–	–	–	–
Tiffin township	27	1 036	3.5	180	389	38	5	18	15	3 178	59.1	7.4	513	191
West Union village (pt.)	23	561	1.6	98	223	5	5	–	–	1 904	55.8	6.5	350	143
Wayne township	–	203	1.0	24	66	18	10	–	8	634	62.0	9.6	93	26
Cherry Fork village	–	29	–	4	10	2	–	–	2	116	48.3	7.8	31	12
Winchester township	5	333	3.0	46	103	8	–	2	6	1 104	66.3	5.2	196	56
Winchester village	1	186	3.8	34	65	8	–	2	6	644	62.7	5.4	112	32
Allen County	1 839	20 900	11.0	5 984	6 760	399	83	103	213	68 893	76.1	11.4	12 642	3 156
Amanda township	30	389	4.1	59	111	5	–	5	–	1 117	78.5	12.5	224	72
American township	233	2 243	10.3	617	783	19	5	5	9	8 100	85.2	16.7	1 553	414
Elida village	38	315	4.1	53	97	–	–	–	–	919	88.6	12.8	168	39
Auglaize township	57	544	7.2	109	139	8	8	–	–	1 728	77.4	6.5	278	70
Harrod village	8	120	4.2	13	20	–	–	–	–	325	74.5	4.6	49	4
Bath township	142	2 002	5.1	493	645	43	14	13	16	6 483	74.3	12.1	1 245	302
Jackson township	47	587	5.1	88	224	–	–	–	–	1 707	81.4	6.4	259	63
Lafayette village	14	84	10.7	13	29	–	–	–	–	275	82.9	4.0	33	11
Lima city	678	8 580	10.3	2 697	2 697	259	38	69	152	27 945	69.3	8.4	5 212	1 200
Marion township	125	1 316	36.8	280	404	17	6	4	7	4 172	79.9	6.7	764	220
Delphos city (pt.)	76	678	40.6	159	209	4	–	4	–	2 497	78.9	5.2	449	156
Monroe township	28	451	8.4	75	117	–	–	–	–	1 372	80.6	4.7	162	52
Cairo village	9	114	–	18	38	–	–	–	–	286	76.9	4.5	51	11
Perry township	24	680	4.3	135	208	31	6	4	21	2 285	65.5	3.8	441	144
Richland township	134	994	3.7	654	455	7	–	3	4	3 304	84.5	17.0	526	171
Beaverdam village	4	112	1.8	26	42	–	–	–	–	282	78.4	2.8	56	15
Bluffton village (pt.)	103	444	–	587	312	7	–	3	4	1 871	84.8	20.1	280	107
Shawnee township	262	2 298	15.0	615	702	10	6	–	4	7 941	87.5	22.3	1 539	377
Fort Shawnee village	68	750	16.5	199	230	4	–	–	4	2 675	82.8	11.8	555	127
Spencer township	58	591	11.2	97	197	–	–	–	–	1 947	75.1	6.9	303	52
Spencerville village	30	403	4.7	78	132	–	–	–	–	1 364	70.6	8.1	211	33
Sugar Creek township	21	225	–	65	78	–	–	–	–	792	82.3	15.0	136	19
Ashland County	808	8 820	9.5	2 929	3 191	247	46	64	137	29 403	76.0	13.0	5 339	1 388
Ashland city	404	3 258	6.9	1 923	1 448	58	14	19	25	12 232	76.3	18.1	2 113	660
Clear Creek township	14	313	18.8	65	121	33	9	–	24	923	66.1	9.0	142	33
Bailey Lakes village	7	81	2.5	15	28	9	3	–	6	228	75.0	14.0	56	7
Savannah village	4	77	–	11	29	2	–	–	2	217	74.7	10.1	44	10
Green township	51	750	2.7	204	231	7	4	3	–	2 579	77.4	7.1	550	141
Loudonville village (pt.)	10	259	–	84	83	–	–	–	–	1 059	75.8	7.9	248	72
Perrysville village	12	130	3.1	21	40	5	2	3	–	432	67.8	5.3	77	27
Hanover township	53	570	1.6	55	298	12	6	–	6	1 513	74.6	10.7	312	74
Loudonville village (pt.)	38	168	–	30	57	12	6	–	6	879	76.7	11.8	186	43
Jackson township	57	486	26.7	88	139	31	–	1	30	1 452	74.9	7.2	278	80
Polk village	3	74	2.7	–	22	1	–	1	–	206	74.3	1.9	34	10
Lake township	–	60	–	5	18	–	–	–	–	292	70.5	3.8	52	7
Mifflin township	19	202	8.9	47	42	–	–	–	–	684	86.0	16.8	127	26
Mifflin village	3	58	–	–	13	–	–	–	–	97	57.7	2.1	15	5
Milton township	45	343	31.8	91	115	19	2	–	17	1 191	75.9	10.9	195	31
Mohican township	29	353	4.2	36	78	4	–	–	4	1 167	85.5	14.7	164	55
Jeromesville village	5	89	–	18	27	4	–	–	4	406	81.0	16.3	63	21
Montgomery township	24	450	5.3	67	105	–	–	–	–	1 607	80.6	13.6	344	86
Orange township	20	500	9.8	75	79	15	–	5	10	1 322	78.7	4.1	229	45
Perry township	23	336	–	81	140	24	–	24	–	1 087	76.3	11.8	187	19
Ruggles township	16	231	–	48	59	7	–	–	7	491	72.5	4.5	110	28
Sullivan township	6	375	32.0	23	93	23	11	12	–	829	62.0	5.4	159	32
Troy township	–	207	5.8	25	91	–	–	–	–	558	60.2	4.5	131	21
Vermillion township	47	386	13.0	96	134	14	–	–	14	1 476	76.2	10.6	246	50
Hayesville village	5	93	–	20	29	–	–	–	–	281	79.0	7.8	44	5
Ashtabula County	1 434	18 752	7.2	3 457	5 895	673	232	197	244	63 850	72.4	9.0	12 644	3 332
Andover township	33	436	6.2	76	113	8	5	–	3	1 721	67.3	9.6	292	117
Andover village	16	197	.5	47	63	8	5	–	3	853	62.7	6.6	158	67
Ashtabula township	390	4 355	5.5	675	1 313	229	61	82	86	15 134	68.7	7.4	2 860	820
Ashtabula city (pt.)	279	3 336	5.6	487	957	172	30	70	72	10 562	65.2	6.0	1 903	544
Edgewood CDP	85	818	3.1	139	302	51	25	12	14	3 531	76.8	8.8	754	202
Austinburg township	28	374	4.5	81	77	17	10	–	7	1 084	89.4	13.3	212	44
Cherry Valley township	–	117	8.5	9	37	–	–	–	–	375	67.2	5.9	63	8
Colebrook township	16	173	–	28	36	–	–	–	–	425	72.5	1.6	36	14
Conneaut city	242	2 422	9.0	455	757	58	11	35	12	8 479	72.9	6.4	1 825	533
Denmark township	18	121	–	13	28	6	–	–	6	313	66.5	2.9	39	8
Dorset township	4	143	6.3	6	65	9	9	–	–	583	66.7	5.0	120	36
Geneva township	192	2 117	7.4	466	809	126	71	21	34	7 586	67.1	8.2	1 518	376
Geneva city	114	1 143	8.2	234	442	86	58	10	18	4 279	68.1	10.2	805	206
Geneva-on-the-Lake village	21	315	1.3	54	130	29	7	11	11	966	65.2	7.2	245	60
Harpersfield township	31	448	20.8	138	138	25	–	16	9	1 508	77.3	15.3	258	54
Hartsgrove township	19	242	–	24	58	–	–	–	–	720	74.6	5.6	203	22
Jefferson township	79	1 080	2.8	214	316	22	17	–	5	3 430	78.7	14.6	641	131
Jefferson village	32	663	.9	152	205	17	12	–	5	2 115	78.5	18.4	366	83
Kingsville township	30	335	12.8	79	119	–	–	–	–	1 421	70.8	8.0	257	54
Lenox township	13	375	6.4	28	88	–	–	–	–	782	77.6	9.0	146	24
Monroe township	–	327	13.1	59	139	–	–	–	–	1 131	72.2	4.3	271	49

TIPSII [UPF] GPH539 CENSUS90 72583600 05/13/92 1:03 PM MACHINE: C DATA:CENSUS90S*PH5TIPSDA39. 04/29/92 09:58:32 TAPE: NONE FRAME: 59
TSF:CENSUS90*92. 04/29/92 14:11:16 UTF:CENSUS90*93. 04/29/92 14:11:16 META:CENSUS90S*PH5TABLES39. 04/29/92 14:40:02

Table 3. **Education and Veteran Status: 1990**—Con.

[Data based on sample and subject to sampling variability, see text. For definitions of terms and meanings of symbols, see text]

State County County Subdivision Place	Persons 3 years and over enrolled in school				Persons 16 to 19 years					Persons 25 years and over			Civilian veterans 16 years and over	
		Elementary or high school				Not enrolled in school and not high school graduate								
	Preprimary school	Total	Percent in private school	College	Total	Total	Employed	Unemployed	Not in labor force	Total	Percent high school graduate or higher	Percent with bachelor's degree or higher	Total	65 years and over
Ashtabula County—Con.														
Morgan township	6	357	4.2	41	101	–	–	–	–	1 090	75.0	9.7	207	30
Roaming Shores village (pt.)	–	61	3.3	12	18	–	–	–	–	255	82.7	17.6	55	17
Rock Creek village	6	135	2.2	26	47	–	–	–	–	334	69.8	4.5	72	13
New Lyme township	20	138	–	6	59	5	–	5	–	557	67.1	4.1	93	11
North Kingsville village	42	588	6.1	99	183	11	–	–	11	1 715	80.5	12.7	328	59
Orwell township	30	414	6.8	71	153	26	15	5	6	1 508	72.0	6.8	267	61
Orwell village	23	238	.8	35	75	11	–	5	6	796	73.5	6.5	118	26
Pierpont township	–	266	–	42	126	–	–	–	–	679	70.8	5.2	127	40
Plymouth township	45	251	7.6	116	83	7	–	7	–	1 361	74.7	10.3	334	102
Richmond township	12	276	–	25	109	6	6	–	–	476	76.3	13.9	85	16
Rome township	15	255	1.6	29	81	–	–	–	–	792	74.7	14.4	218	50
Roaming Shores village (pt.)	7	87	4.6	11	13	–	–	–	–	270	81.9	21.9	75	23
Saybrook township	109	1 822	11.6	468	523	47	13	18	16	6 955	79.5	14.1	1 516	493
Ashtabula city (pt.)	74	798	14.3	247	187	13	6	7	–	2 922	82.0	14.8	648	203
Sheffield township	9	379	–	88	59	25	–	8	17	1 018	68.5	11.1	162	34
Trumbull township	17	312	12.8	25	149	9	–	–	9	869	76.6	8.9	216	51
Wayne township	–	92	–	20	25	–	–	–	–	425	84.5	2.4	68	9
Williamsfield township	17	238	3.4	44	80	15	7	–	8	828	69.3	3.4	167	47
Windsor township	17	299	28.4	32	71	22	7	–	15	885	56.5	4.5	115	39
Athens County	630	8 805	1.7	17 152	6 973	257	44	90	123	30 179	74.6	23.4	5 388	1 273
Alexander township	30	445	1.3	129	130	5	–	–	5	1 532	81.4	21.5	252	83
Albany village (pt.)	–	–	–	–	–	–	–	–	–	10	100.0	20.0	–	–
Ames township	12	275	5.1	63	63	–	–	–	–	830	80.0	18.3	116	32
Amesville village	5	66	–	18	18	–	–	–	–	164	73.2	23.2	30	9
Athens township	193	2 400	.9	14 686	4 800	50	–	16	34	10 450	85.1	45.3	1 610	389
Athens city (pt.)	87	1 272	1.3	14 021	4 446	32	–	11	21	6 338	90.2	57.9	991	267
The Plains CDP (pt.)	19	329	–	110	91	11	–	5	6	1 285	64.2	6.8	201	31
Bern township	7	59	–	11	8	–	–	–	–	256	57.8	11.3	41	14
Canaan township	28	309	–	165	41	7	–	–	7	1 079	80.9	31.1	167	26
Athens city (pt.)	8	50	–	48	8	–	–	–	–	178	84.8	29.2	32	6
Carthage township	21	260	–	63	127	13	13	–	–	818	63.8	10.6	209	42
Dover township	64	756	.5	222	250	42	13	17	12	2 303	66.2	15.7	455	104
Chauncey village	11	200	2.0	43	53	3	–	3	–	611	67.3	3.4	109	35
The Plains CDP (pt.)	7	117	–	90	45	–	–	–	–	464	82.3	40.3	124	15
Lee township	28	464	2.8	151	194	12	–	7	5	1 378	80.9	12.3	304	41
Albany village (pt.)	8	152	3.3	43	68	–	–	–	–	464	77.2	10.6	97	14
Lodi township	26	243	4.9	78	66	4	–	–	4	757	74.6	8.3	150	36
Rome township	7	288	–	55	65	–	–	–	–	870	56.6	7.7	142	22
Trimble township	47	1 057	.5	220	297	18	3	–	15	2 805	59.6	4.9	526	143
Glouster village	23	430	1.2	88	114	6	–	–	6	1 173	59.1	3.8	218	69
Jacksonville village	10	101	–	21	25	1	–	–	1	341	63.9	3.5	65	28
Trimble village	2	86	–	18	20	3	3	–	–	275	65.1	4.7	40	10
Troy township	30	531	6.2	63	161	18	–	11	7	1 593	68.9	8.3	318	63
Coolville village	3	142	4.9	10	36	–	–	–	–	433	65.4	10.4	84	16
Waterloo township	68	429	2.6	158	91	16	6	–	10	1 485	72.4	15.0	276	77
York township	69	1 289	2.3	1 088	680	72	9	39	24	4 023	65.4	6.0	822	201
Buchtel village	7	147	2.7	34	60	9	3	6	–	370	68.4	9.2	91	22
Nelsonville city	37	831	2.2	730	373	33	–	9	24	2 596	64.9	6.4	479	130
Auglaize County	1 042	8 577	7.1	1 557	2 516	123	51	13	59	27 676	76.5	9.8	4 640	1 128
Clay township	33	191	–	51	46	4	4	–	–	511	85.1	11.5	110	11
Duchouquet township	267	2 751	11.4	445	706	35	16	10	9	8 959	75.5	9.0	1 562	380
Cridersville village	42	365	3.0	59	84	11	2	5	4	1 174	75.9	5.9	217	46
Wapakoneta city (pt.)	214	1 821	12.4	309	461	21	11	5	5	5 712	76.8	9.4	952	240
German township	81	638	.5	148	149	10	2	–	8	2 030	80.9	13.1	336	81
New Bremen village	54	495	.6	110	118	2	2	–	–	1 530	84.4	12.6	248	61
Goshen township	13	97	–	5	46	–	–	–	–	313	78.0	9.9	50	15
Jackson township	82	675	–	104	253	19	6	–	13	2 123	75.6	12.0	276	86
Minster village	76	483	–	74	158	14	6	–	8	1 668	75.5	14.0	225	79
Logan township	11	189	4.2	82	53	–	–	–	–	657	86.9	6.5	105	29
Buckland village	6	39	–	2	15	–	–	–	–	161	78.9	5.0	24	3
Moulton township	55	339	11.2	61	89	–	–	–	–	973	83.5	11.7	191	41
Wapakoneta city (pt.)	–	–	–	–	–	–	–	–	–	–	–	–	–	–
Noble township	28	243	11.5	11	41	–	–	–	–	663	72.1	8.3	110	29
St. Marys city (pt.)	–	–	–	–	–	–	–	–	–	27	100.0	–	9	9
Pusheta township	16	317	1.9	31	93	5	5	–	–	709	73.2	2.7	96	26
Wapakoneta city (pt.)	–	–	–	–	–	–	–	–	–	–	–	–	–	–
St. Marys township	342	2 023	9.0	399	647	28	17	–	11	7 244	73.7	10.8	1 267	314
St. Marys city (pt.)	275	1 464	11.3	331	507	18	7	–	11	5 193	71.9	11.0	894	240
Salem township	20	135	7.4	34	83	–	–	–	–	309	73.1	5.8	66	12
Union township	39	330	1.8	66	94	5	1	–	4	997	78.0	7.5	166	45
Uniopolis village	11	28	7.1	7	7	5	1	–	4	142	77.5	4.9	31	13
Washington township	17	336	2.1	49	86	5	–	–	5	1 160	83.8	13.4	146	29
New Knoxville village	8	144	2.1	23	33	1	–	–	1	545	86.6	12.1	74	23
Wayne township	38	313	3.5	71	130	12	–	3	9	1 028	75.5	4.2	159	30
Waynesfield village	21	144	3.5	36	67	6	–	3	3	491	75.6	3.5	83	14
Belmont County	982	11 950	6.1	3 514	3 896	235	59	60	116	48 645	72.3	9.0	9 297	2 986
Colerain township	54	763	7.3	170	266	11	11	–	–	3 250	69.6	8.0	622	202
Flushing township	28	399	3.5	113	126	13	3	1	9	1 296	69.8	4.1	257	69
Flushing village	19	207	5.8	43	60	9	3	–	6	669	71.6	5.5	114	37
Holloway village	–	59	3.4	15	30	4	–	1	3	230	60.0	.9	70	16
Goshen township	47	523	6.3	137	175	9	2	5	2	1 868	74.8	5.9	272	78
Belmont village	4	111	–	23	30	–	–	–	–	290	79.7	9.0	57	15
Bethesda village	18	202	5.0	61	66	6	2	2	2	743	74.6	5.5	122	33
Kirkwood township	–	62	–	19	18	–	–	–	–	201	74.6	6.0	37	7
Fairview village (pt.)	–	–	–	–	–	–	–	–	–	–	–	–	–	–
Mead township	67	963	3.2	361	332	17	–	–	17	4 433	75.1	8.6	893	327
Shadyside village (pt.)	61	479	5.0	262	169	17	–	–	17	2 843	73.9	10.5	533	239
Pease township	282	2 540	9.7	832	812	45	20	19	6	11 429	70.3	8.1	2 268	786
Bridgeport village	26	382	10.7	141	138	5	–	2	3	1 620	73.1	6.1	339	132
Brookside village	18	86	29.1	45	45	3	–	2	1	479	85.6	18.2	100	39
Martins Ferry city	150	1 190	8.3	415	403	9	–	9	–	5 574	70.5	9.0	1 084	376
Yorkville village (pt.)	11	94	8.5	14	24	4	–	2	2	331	76.7	11.2	69	25
Pultney township	124	1 883	8.9	515	627	65	20	10	35	7 474	70.9	6.2	1 586	496
Bellaire city	62	941	8.0	254	345	27	8	10	9	4 092	68.6	5.7	884	286
Neffs CDP	18	239	10.5	60	52	5	–	–	5	802	76.9	7.1	119	43
Shadyside village (pt.)	–	–	–	6	5	5	–	–	5	77	50.6	–	31	18

TIPSII [UPF] GPH539 CENSUS90 72583600 05/13/92 1:03 PM MACHINE: C DATA:CENSUS90S*PH5TIPSDA39. 04/29/92 09:58:32 TAPE: NONE FRAME: 60
TSF:CENSUS90*92. 04/29/92 14:11:16 UTF:CENSUS90*93. 04/29/92 14:11:16 META:CENSUS90S*PH5TABLES39. 04/29/92 14:40:02

Table 3. **Education and Veteran Status: 1990**—Con.

[Data based on sample and subject to sampling variability, see text. For definitions of terms and meanings of symbols, see text]

State County County Subdivision Place	Persons 3 years and over enrolled in school				Persons 16 to 19 years					Persons 25 years and over			Civilian veterans 16 years and over	
		Elementary or high school				Not enrolled in school and not high school graduate								
	Preprimary school	Total	Percent in private school	College	Total	Total	Employed	Unemployed	Not in labor force	Total	Percent high school graduate or higher	Percent with bachelor's degree or higher	Total	65 years and over
Belmont County—Con.														
Richland township	153	1 817	7.7	665	581	25	–	5	20	7 907	79.2	17.8	1 583	495
St. Clairsville city	128	769	8.6	366	238	6	–	–	6	3 731	84.7	23.1	777	238
Smith township	21	345	2.9	49	102	5	–	5	–	1 000	68.1	3.8	177	56
Somerset township	18	138	–	27	27	9	–	–	9	659	58.0	4.1	108	29
Union township	28	420	.7	97	106	3	3	–	–	1 442	73.1	6.1	244	73
Morristown village	2	69	4.3	14	29	3	3	–	–	232	71.6	8.6	37	9
Warren township	101	988	1.4	302	330	13	–	13	–	3 955	71.3	10.4	578	172
Barnesville village	68	659	2.1	200	248	6	–	6	–	2 923	68.2	10.0	399	141
Washington township	–	196	3.6	28	67	–	–	–	–	322	75.2	7.1	64	8
Wayne township	7	74	–	28	36	–	–	–	–	457	77.2	5.0	73	23
Wilson village (pt.)	–	–	–	–	–	–	–	–	–	22	81.8	40.9	6	4
Wheeling township	8	310	–	66	105	8	–	–	8	1 080	67.4	8.9	175	73
York township	44	529	.8	105	186	12	–	2	10	1 872	69.4	4.0	360	92
Powhatan Point village	11	345	1.2	67	112	12	–	2	10	1 230	67.4	4.4	217	70
Brown County	372	6 860	4.3	1 263	2 202	258	80	54	124	21 769	64.9	7.4	3 907	876
Byrd township	9	107	–	24	36	13	7	–	6	446	58.5	9.6	54	9
Clark township	67	678	.7	54	200	9	6	–	3	1 704	61.7	4.3	282	80
Hamersville village	12	125	–	14	35	3	–	–	3	364	62.1	4.7	76	22
Eagle township	15	249	–	32	50	11	–	6	5	664	60.5	3.2	130	22
Franklin township	9	220	3.2	34	40	6	6	–	–	624	71.3	13.0	128	53
Green township	25	544	2.0	115	224	19	3	14	2	1 753	66.9	7.6	305	84
Mount Orab village (pt.)	15	271	4.1	44	84	5	3	–	2	737	64.0	4.2	105	35
Huntington township	12	460	10.2	123	120	27	6	16	5	1 662	68.4	8.4	320	85
Aberdeen village	4	209	15.8	77	67	11	3	5	3	835	66.7	10.7	130	37
Jackson township	14	150	–	36	59	–	–	–	–	526	68.1	10.8	105	28
Jefferson township	15	220	1.8	82	92	11	5	–	6	782	69.1	6.0	134	29
Russellville village	–	74	5.4	27	37	2	2	–	–	323	67.8	5.0	42	15
Lewis township	–	366	.5	72	115	9	–	–	9	1 080	61.8	8.4	174	18
Higginsport village	–	58	3.4	2	24	3	–	–	3	207	51.7	2.9	40	9
Perry township	38	744	6.3	180	254	23	1	15	7	2 313	68.4	8.4	464	74
Fayetteville village	–	48	6.3	21	20	3	1	–	2	264	67.8	8.3	60	12
St. Martin village	–	15	–	8	6	–	–	–	–	83	74.7	33.7	10	5
Pike township	33	562	2.7	109	184	5	3	–	2	1 857	64.6	6.7	366	80
Mount Orab village (pt.)	4	100	4.0	11	34	3	3	–	–	391	71.1	13.6	76	26
Pleasant township	66	833	1.0	175	298	57	9	–	48	3 082	65.3	10.1	503	112
Georgetown village	54	641	1.2	108	219	57	9	–	48	2 346	62.0	10.1	383	87
Scott township	7	215	–	39	62	–	–	–	–	609	72.2	7.4	118	33
Sterling township	19	535	4.9	41	144	22	14	–	8	1 326	61.2	4.7	243	21
Mount Orab village (pt.)	–	–	–	–	–	–	–	–	–	–	–	–	–	–
Union township	17	495	23.6	96	191	22	16	3	3	2 042	58.0	5.4	328	95
Ripley village	12	319	17.6	45	96	16	10	3	3	1 167	59.0	5.3	198	62
Washington township	26	482	.6	51	133	24	4	–	20	1 299	66.8	6.2	253	53
Sardinia village	11	165	–	16	46	4	4	–	–	462	59.3	4.1	74	22
Butler County	5 656	50 170	10.4	25 674	20 000	1 771	723	324	724	176 989	76.0	18.7	31 767	7 237
Fairfield township	1 133	8 183	14.6	2 542	2 664	204	113	48	43	31 711	82.9	23.5	5 473	1 109
Fairfield city (pt.)	913	6 424	16.5	2 172	2 158	165	79	43	43	25 524	85.2	25.9	4 423	908
Hamilton city	965	10 814	11.8	2 104	3 266	614	184	147	283	38 892	66.6	9.9	7 196	1 955
Hanover township	127	1 529	18.5	270	479	35	19	–	16	4 974	78.0	13.8	979	214
Millville village (pt.)	1	43	2.3	4	6	–	–	–	–	161	74.5	7.5	31	5
Lemon township	236	2 100	5.0	415	709	137	51	29	57	7 804	68.6	11.4	1 418	385
Monroe village (pt.)	78	534	2.2	208	225	36	23	6	7	2 663	88.7	24.1	509	154
South Middletown CDP	60	708	2.7	74	226	60	11	6	43	2 102	44.5	1.4	404	88
Liberty township	216	1 961	7.3	446	481	40	23	–	17	5 736	79.9	21.9	1 047	170
Monroe village (pt.)	7	133	5.3	40	50	–	–	–	–	386	86.8	36.8	71	–
Madison township	115	1 560	4.6	389	560	46	20	6	20	5 517	71.6	9.7	1 051	242
Middletown city (pt.)	848	7 316	9.5	1 800	2 427	390	154	64	172	29 535	71.4	12.8	5 558	1 572
Milford township	27	453	4.2	94	141	19	15	–	4	1 697	78.6	20.0	293	54
Somerville village	2	58	3.4	7	18	4	–	–	4	176	49.4	2.3	35	13
Morgan township	86	1 166	6.6	155	306	31	–	16	15	2 926	79.3	10.4	515	89
Oxford township	208	1 622	7.6	14 046	5 181	49	19	–	30	6 808	88.1	51.6	1 005	221
College Corner village (pt.)	–	13	–	2	2	–	–	–	–	84	71.4	2.4	15	4
Oxford city	182	1 243	6.4	11 949	3 630	44	19	–	25	5 329	88.5	54.1	753	202
Reily township	43	604	3.5	109	141	9	–	4	5	1 568	79.3	11.5	189	29
Ross township	162	1 393	15.5	246	452	37	29	–	8	3 976	78.1	13.3	875	162
Millville village (pt.)	13	117	14.5	14	32	5	5	–	–	321	71.7	10.3	39	11
Ross CDP	45	459	5.9	53	154	32	24	–	8	1 295	71.0	8.3	332	73
St. Clair township	107	1 591	6.1	242	528	13	13	–	–	4 818	57.7	3.3	991	227
New Miami village	19	564	7.3	66	182	7	7	–	–	1 595	41.9	.4	308	55
Seven Mile village (pt.)	2	54	–	10	13	–	–	–	–	186	78.5	7.5	35	8
Trenton city	81	1 180	4.4	299	382	46	18	8	20	3 854	76.1	9.1	756	146
Union township	1 254	7 927	10.2	2 377	2 044	99	65	–	34	24 621	89.3	36.8	3 950	555
Beckett Ridge CDP	124	912	12.9	267	215	10	10	–	–	2 813	95.3	48.4	350	35
Fairfield city (pt.)	–	–	–	–	–	–	–	–	–	–	–	–	–	–
Sharonville city (pt.)	41	298	19.5	78	95	–	–	–	–	1 282	83.2	30.3	196	25
Wayne township	48	771	2.5	140	239	2	–	2	–	2 552	68.2	9.6	471	107
Jacksonburg village	–	21	–	–	–	–	–	–	–	42	57.1	–	10	–
Seven Mile village (pt.)	8	66	3.0	9	25	2	–	2	–	346	74.0	10.1	53	10
Carroll County	283	5 227	4.8	888	1 598	110	38	29	43	17 124	71.5	7.9	3 271	850
Augusta township	36	278	16.5	67	99	7	7	–	–	787	76.9	9.8	156	50
Brown township	125	1 577	2.9	252	428	27	9	–	18	5 046	70.8	7.2	1 076	260
Malvern village	10	233	6.4	20	73	2	2	–	–	734	66.8	6.5	142	47
Minerva village (pt.)	24	361	–	57	77	6	–	–	6	1 370	67.8	5.5	295	89
Center township	32	726	11.3	230	294	14	–	14	–	3 009	72.5	12.9	460	171
Carrollton village	27	467	6.4	122	167	8	–	8	–	2 080	73.4	14.2	310	129
East township	–	156	7.1	–	34	–	–	–	–	490	70.0	3.9	50	27
Fox township	–	265	–	17	80	17	8	–	9	590	57.8	2.0	80	18
Harrison township	5	458	3.9	67	148	6	6	–	–	1 341	74.7	6.8	316	53
Lee township	7	176	–	25	42	7	–	7	–	707	64.4	4.2	152	30
Loudon township	–	195	4.1	15	51	–	–	–	–	677	77.4	8.3	183	68
Monroe township	17	322	–	41	98	–	–	–	–	1 180	75.2	7.7	211	46
Dellroy village	–	56	–	7	16	–	–	–	–	190	68.4	1.1	39	15
Sherrodsville village (pt.)	–	15	–	–	6	–	–	–	–	42	83.3	7.1	10	–
Orange township	7	247	7.7	27	77	19	2	8	9	743	69.6	5.2	148	22
Leesville village	–	28	–	6	13	–	–	–	–	109	68.8	6.4	36	9
Sherrodsville village (pt.)	1	51	–	4	17	6	2	2	2	145	64.1	2.8	15	4
Perry township	10	141	4.3	27	33	–	–	–	–	566	66.3	3.2	98	33

TIPSII [UPF] GPH539 CENSUS90 72583600 05/13/92 1:03 PM MACHINE: C DATA:CENSUS90S*PH5TIPSDA39. 04/29/92 09:58:32 TAPE: NONE FRAME: 61
TSF:CENSUS90*92. 04/29/92 14:11:16 UTF:CENSUS90*93. 04/29/92 14:11:16 META:CENSUS90S*PH5TABLES39. 04/29/92 14:40:02

Table 3. **Education and Veteran Status: 1990**—Con.

[Data based on sample and subject to sampling variability, see text. For definitions of terms and meanings of symbols, see text]

State County County Subdivision Place	Persons 3 years and over enrolled in school				Persons 16 to 19 years					Persons 25 years and over			Civilian veterans 16 years and over	
		Elementary or high school				Not enrolled in school and not high school graduate								
	Preprimary school	Total	Percent in private school	College	Total	Total	Employed	Unemployed	Not in labor force	Total	Percent high school graduate or higher	Percent with bachelor's degree or higher	Total	65 years and over
Carroll County—Con.														
Rose township	23	274	6.2	55	81	–	–	–	–	927	71.7	11.3	151	52
Magnolia village (pt.)	5	58	–	15	24	–	–	–	–	214	77.1	7.5	45	12
Union township	–	220	–	50	85	6	6	–	–	597	80.9	8.0	114	20
Washington township	21	192	–	15	48	7	–	–	7	464	64.4	2.2	76	–
Champaign County	564	6 683	5.6	1 574	2 127	158	52	36	70	23 023	75.4	9.7	4 107	844
Adams township	–	250	18.8	27	49	–	–	–	–	703	75.1	10.7	121	21
Concord township	22	222	–	61	78	–	–	–	–	723	80.9	7.1	112	18
Goshen township	62	567	3.0	94	198	15	5	–	10	1 905	68.9	9.7	344	61
Mechanicsburg village	40	306	5.6	62	124	6	5	–	1	1 119	64.9	6.5	202	48
Harrison township	13	102	–	24	39	–	–	–	–	406	86.0	3.7	99	10
Jackson township	41	470	1.7	113	156	15	2	2	11	1 373	71.9	5.2	259	52
Christiansburg village	5	124	–	23	38	2	2	–	–	366	61.5	3.8	73	20
St. Paris village (pt.)	2	49	4.1	8	9	2	–	2	–	134	67.9	3.7	20	11
Johnson township	56	626	.3	109	194	15	2	2	11	2 050	81.3	10.3	412	106
St. Paris village (pt.)	43	339	.6	60	126	4	2	2	–	953	78.0	10.5	157	24
Mad River township	24	543	3.1	121	175	4	4	–	–	1 494	83.6	9.7	251	19
Rush township	28	459	3.7	74	123	8	–	8	–	1 394	76.0	6.5	258	62
North Lewisburg village	23	251	1.2	30	57	3	–	3	–	680	78.4	6.6	148	31
Woodstock village	–	52	13.5	13	4	–	–	–	–	169	74.6	3.6	32	9
Salem township	51	393	8.4	86	108	14	14	–	–	1 314	78.5	7.5	231	30
Urbana city (pt.)	–	–	–	–	–	–	–	–	–	–	–	–	–	–
Union township	21	313	12.8	64	102	–	–	–	–	1 170	76.0	11.6	193	28
Mutual village	–	5	80.0	5	–	–	–	–	–	93	57.0	7.5	17	4
Urbana township	239	2 347	7.6	764	794	87	25	24	38	9 707	73.5	11.8	1 700	425
Urbana city (pt.)	156	1 887	8.2	572	627	79	17	24	38	7 382	73.8	12.2	1 259	344
Wayne township	7	391	4.6	37	111	–	–	–	–	784	71.7	2.9	127	12
Clark County	2 408	26 073	5.6	9 137	9 347	885	372	162	351	93 950	73.4	12.2	18 978	4 508
Bethel township	341	3 571	3.2	1 002	1 148	107	50	15	42	12 434	74.3	9.3	2 931	633
Crystal Lakes CDP	41	257	7.0	82	69	23	12	7	4	1 059	70.5	7.3	286	77
Donnelsville village	5	60	–	3	21	3	3	–	–	177	51.4	7.3	55	25
New Carlisle city	101	1 169	1.9	240	369	27	5	5	17	3 780	76.3	8.7	878	176
Park Layne CDP	89	971	4.2	212	302	27	19	–	8	2 813	72.4	5.4	638	71
German township	113	1 217	2.8	432	414	29	11	10	8	5 140	78.8	11.1	1 013	210
Lawrenceville village	15	76	–	22	8	–	–	–	–	252	78.6	13.1	40	6
Tremont City village	6	106	–	26	37	3	–	–	3	291	71.8	8.2	60	9
Green township	47	562	–	155	169	18	14	–	4	1 865	79.1	13.0	324	67
Clifton village (pt.)	–	5	–	6	–	–	–	–	–	43	88.4	9.3	11	–
Harmony township	48	632	4.6	113	192	7	7	–	–	2 207	76.7	12.3	460	86
South Vienna village	8	81	2.5	20	18	–	–	–	–	391	69.8	11.0	72	22
Madison township	19	461	1.1	108	164	22	10	2	10	1 565	71.0	11.6	265	76
South Charleston village	16	291	1.7	62	90	15	8	2	5	1 031	69.8	8.3	187	53
Mad River township	172	2 236	6.2	799	727	26	13	5	8	7 785	83.6	22.0	1 983	321
Enon village	45	536	6.0	267	169	–	–	–	–	1 733	86.4	22.0	526	95
Green Meadows CDP	27	499	5.6	156	163	4	–	–	4	1 618	84.7	17.5	469	71
Holiday Valley CDP	37	202	15.8	80	56	–	–	–	–	838	88.5	24.7	215	17
Moorefield township	162	1 732	5.6	493	675	24	16	4	4	6 491	82.7	15.4	1 386	345
Northridge CDP	103	1 054	3.5	308	413	15	11	–	4	4 006	79.0	10.9	808	215
Pike township	33	770	9.9	201	249	35	15	4	16	2 325	77.6	9.8	477	85
North Hampton village	7	105	2.9	14	32	5	1	4	–	257	75.5	3.5	56	19
Pleasant township	3	603	.3	73	202	10	6	–	4	1 729	76.3	7.9	293	43
Catawba village	–	59	–	8	27	–	–	–	–	172	75.6	10.5	29	3
Springfield city	1 212	11 956	6.9	5 045	4 661	591	230	110	251	43 267	68.3	10.9	8 052	2 125
Springfield township	258	2 333	6.3	716	746	16	–	12	4	9 142	74.2	13.7	1 794	517
Clermont County	2 631	29 218	9.6	6 364	8 801	842	403	134	305	91 613	72.8	14.5	16 427	3 255
Batavia township	256	2 510	8.3	522	736	66	24	5	37	8 164	69.1	11.1	1 393	283
Amelia village (pt.)	4	113	18.6	29	34	4	4	–	–	455	61.3	6.2	88	31
Batavia village	35	347	5.8	72	63	–	–	–	–	1 127	71.0	15.9	203	46
Franklin township	24	923	1.0	112	229	29	5	6	18	2 190	58.5	5.9	479	99
Chilo village	–	35	–	–	12	3	–	–	3	71	46.5	7.0	14	5
Felicity village	4	220	1.8	18	67	12	5	–	7	509	47.7	2.9	96	29
Goshen township	191	2 697	9.4	429	755	20	–	7	13	7 617	62.8	6.8	1 302	221
Jackson township	55	541	4.6	101	147	–	–	–	–	1 371	62.7	8.2	276	47
Loveland city (pt.)	72	258	15.1	60	96	10	7	–	3	1 073	88.2	25.3	119	–
Miami township	677	5 422	16.8	1 549	1 604	108	85	–	23	17 609	82.9	24.7	3 165	585
Day Heights CDP	29	634	13.4	137	215	14	14	–	–	1 756	85.6	17.0	398	61
Mount Repose CDP	70	683	6.7	154	167	–	–	–	–	1 883	81.2	21.3	310	72
Mulberry CDP	67	488	31.8	150	167	20	20	–	–	1 809	77.4	26.5	293	54
Milford city (pt.)	96	821	6.6	221	190	10	10	–	–	3 883	71.3	18.0	711	235
Monroe township	142	1 834	4.2	203	494	76	35	11	30	4 378	65.1	7.7	831	128
Ohio township	62	1 188	6.4	202	358	60	29	24	7	3 085	65.7	9.9	587	139
New Richmond village (pt.)	40	583	4.5	46	199	36	22	14	–	1 307	62.8	6.4	209	59
Pierce township	179	1 610	13.0	482	584	36	20	6	10	6 028	80.7	19.3	1 217	262
Amelia village (pt.)	23	223	8.1	48	57	7	5	–	2	620	82.3	13.7	116	11
New Richmond village (pt.)	–	–	–	–	–	–	–	–	–	–	–	–	–	–
Withamsville CDP (pt.)	8	47	46.8	20	28	7	7	–	–	308	88.0	27.6	41	15
Stonelick township	72	1 090	8.5	195	350	54	25	18	11	3 535	72.2	10.6	675	175
Owensville village	13	188	11.7	31	54	8	2	4	2	624	61.2	4.6	111	33
Tate township	113	1 769	3.9	201	568	70	30	13	27	5 104	66.1	8.8	819	191
Bethel village	25	449	1.1	19	136	36	13	13	10	1 361	57.5	4.9	191	62
Union township	606	5 927	11.5	1 692	1 883	173	94	11	68	20 438	76.3	15.9	3 530	645
Mount Carmel CDP	28	918	8.6	189	263	38	18	–	20	2 691	66.4	7.8	454	47
Summerside CDP	124	819	6.7	207	266	17	17	–	–	2 730	73.8	12.6	578	73
Withamsville CDP (pt.)	18	389	10.8	75	114	27	5	4	18	1 539	71.0	10.3	312	87
Washington township	31	489	2.0	85	184	35	9	8	18	1 356	58.8	5.4	252	47
Moscow village	–	31	–	11	13	–	–	–	–	171	67.3	7.0	33	10
Neville village	–	49	–	5	24	2	–	–	2	134	34.3	–	33	7
Wayne township	17	1 130	5.5	136	304	46	7	21	18	2 855	61.7	6.9	520	64
Newtonsville village	1	111	10.8	17	25	5	2	–	3	251	51.8	5.2	46	14
Williamsburg township	38	1 009	3.1	174	319	49	23	4	22	2 927	67.1	5.0	551	134
Williamsburg village	26	463	4.5	83	158	18	3	4	11	1 392	63.5	5.1	239	72
Clinton County	528	6 611	1.3	1 987	2 210	187	55	22	110	21 969	74.3	11.6	3 820	937
Adams township	19	308	–	101	122	6	–	–	6	903	79.4	13.5	125	17
Chester township	42	195	9.2	78	73	5	–	–	5	727	82.3	13.5	126	30
Clark township	17	317	3.2	51	104	42	–	–	42	1 046	77.0	5.8	221	55
Martinsville village	–	98	10.2	13	29	3	–	–	3	306	69.3	4.6	61	9

TIPSII [UPF] GPH539 CENSUS90 72583600 05/13/92 1:03 PM MACHINE: C DATA:CENSUS90S*PH5TIPSDA39. 04/29/92 09:58:32 TAPE: NONE FRAME: 62
TSF:CENSUS90*92. 04/29/92 14:11:16 UTF:CENSUS90*93. 04/29/92 14:11:16 META:CENSUS90S*PH5TABLES39. 04/29/92 14:40:02

Table 3. **Education and Veteran Status: 1990**—Con.

[Data based on sample and subject to sampling variability, see text. For definitions of terms and meanings of symbols, see text]

State County County Subdivision Place	Persons 3 years and over enrolled in school				Persons 16 to 19 years					Persons 25 years and over			Civilian veterans 16 years and over	
		Elementary or high school				Not enrolled in school and not high school graduate								
	Preprimary school	Total	Percent in private school	College	Total	Total	Employed	Unemployed	Not in labor force	Total	Percent high school graduate or higher	Percent with bachelor's degree or higher	Total	65 years and over
Clinton County—Con.														
Green township	19	425	2.1	67	136	9	–	–	9	1 171	80.9	8.1	212	39
New Vienna village	8	221	1.8	19	68	–	–	–	–	517	72.3	6.4	72	8
Jefferson township	6	281	–	35	71	6	2	4	–	819	65.9	5.0	149	35
Midland village	6	56	–	7	15	2	2	–	–	184	54.9	2.7	23	1
Liberty township	6	204	–	45	55	–	–	–	–	548	75.2	7.3	80	21
Port William village	4	35	–	4	9	–	–	–	–	157	63.1	8.3	24	7
Marion township	37	1 123	1.6	168	325	22	10	–	12	3 260	67.9	7.6	609	135
Blanchester village (pt.)	21	902	–	141	244	19	10	–	9	2 583	65.5	7.8	469	114
Richland township	54	706	–	105	222	27	–	8	19	2 278	68.7	5.8	416	95
Sabina village	40	466	–	69	167	27	–	8	19	1 659	65.8	4.8	305	86
Union township	257	2 107	1.1	1 158	845	36	18	5	13	8 376	78.7	18.2	1 415	420
Wilmington city	200	1 736	1.3	1 057	720	36	18	5	13	6 886	77.7	17.4	1 169	348
Vernon township	20	440	1.1	46	138	27	18	5	4	1 305	59.0	4.3	266	60
Clarksville village	6	87	–	15	50	13	4	5	4	317	60.9	2.2	58	20
Washington township	29	291	–	90	77	7	7	–	–	871	75.0	3.8	119	18
Wayne township	13	168	–	13	31	–	–	–	–	354	76.6	16.4	52	–
Wilson township	9	46	–	30	11	–	–	–	–	311	79.7	15.1	30	12
Columbiana County	1 975	19 847	4.3	4 060	6 149	447	119	109	219	70 249	71.8	8.5	14 004	4 148
Butler township	76	596	–	156	202	–	–	–	–	2 048	83.9	13.4	333	103
Center township	151	1 059	1.5	189	379	30	–	5	25	3 922	74.6	8.6	773	250
Lisbon village	83	528	–	90	189	4	–	–	4	1 919	77.8	13.9	403	151
East Liverpool city	221	2 364	2.9	475	713	95	7	18	70	8 846	63.6	6.2	1 742	555
Elkrun township	31	467	1.5	74	191	6	–	–	6	1 362	65.8	6.3	235	68
Fairfield township	223	1 559	10.1	348	453	55	13	11	31	6 015	79.3	11.6	1 050	338
Columbiana village (pt.)	116	747	10.6	242	232	–	–	–	–	3 489	80.2	13.2	618	224
Leetonia village (pt.)	2	10	–	4	6	–	–	–	–	75	72.0	6.7	23	11
Franklin township	–	156	–	32	65	8	8	–	–	488	76.2	8.4	81	29
Summitville village	–	26	–	4	6	–	–	–	–	98	88.8	5.1	15	2
Hanover township	48	685	.3	143	207	–	–	–	–	2 207	71.9	8.4	410	136
Hanoverton village	2	78	2.6	14	19	–	–	–	–	307	78.8	8.8	71	20
Knox township	83	862	1.5	118	257	28	21	7	–	2 850	74.8	5.8	577	137
Liverpool township	37	839	9.1	161	231	–	–	–	–	3 228	71.5	7.6	763	250
La Croft CDP	6	199	9.5	42	70	–	–	–	–	895	60.0	2.8	207	42
Madison township	31	734	5.4	121	214	–	–	–	–	2 145	70.3	4.4	479	130
Middleton township	48	702	4.3	121	181	21	–	12	9	2 068	61.8	6.0	418	90
Rogers village	5	25	–	9	22	–	–	–	–	166	56.6	1.8	24	9
Perry township	296	2 742	4.4	654	874	96	39	24	33	11 575	73.7	11.1	2 309	701
Salem city	218	1 883	4.0	461	644	75	39	24	12	8 157	73.7	9.4	1 684	498
St. Clair township	120	1 353	5.6	333	399	16	–	3	13	5 184	73.5	10.7	1 118	324
Calcutta CDP	6	172	–	36	36	–	–	–	–	827	73.3	11.1	152	40
Glenmoor CDP	41	452	2.2	94	102	–	–	–	–	1 613	68.8	5.3	336	141
Salem township	131	1 143	7.8	230	348	6	3	–	3	3 452	74.0	9.1	715	170
Leetonia village (pt.)	29	416	2.9	95	126	1	1	–	–	1 235	73.2	9.1	247	76
Washingtonville village (pt.)	5	78	9.0	26	29	5	2	–	3	325	64.0	8.0	81	28
Unity township	235	1 846	3.6	409	581	60	20	29	11	6 543	72.9	7.3	1 286	351
East Palestine city	173	887	.9	239	290	32	12	20	–	3 362	72.9	7.7	747	231
New Waterford village	23	244	4.9	54	75	8	2	2	4	808	77.0	7.8	126	22
Washington township	43	516	.4	95	177	8	–	–	8	1 547	63.9	4.0	330	90
Salineville village (pt.)	18	272	.7	54	93	5	–	–	5	935	64.9	2.8	198	45
Wayne township	17	145	–	17	43	–	–	–	–	449	62.8	7.6	76	33
Wellsville city	74	888	1.4	183	237	10	–	–	10	2 930	66.1	3.3	610	201
West township	56	809	9.3	115	254	8	8	–	–	1 867	71.6	13.6	330	96
Minerva village (pt.)	–	–	–	–	–	–	–	–	–	–	–	–	–	–
Yellow Creek township	54	382	–	86	143	–	–	–	–	1 523	72.0	7.8	369	96
Coshocton County	613	6 542	5.8	793	1 826	206	88	49	69	22 878	71.3	8.1	4 183	1 132
Adams township	9	116	–	8	38	7	–	–	7	401	75.8	4.7	74	16
Bedford township	–	71	7.0	4	5	–	–	–	–	264	58.0	8.3	29	–
Bethlehem township	15	267	–	31	83	9	–	–	9	706	73.7	13.0	124	22
Clark township	–	79	–	26	35	–	–	–	–	363	53.7	1.7	56	32
Coshocton city	257	1 995	5.7	289	558	32	5	27	–	8 207	73.2	11.7	1 655	509
Crawford township	16	200	59.0	12	69	69	45	7	17	633	48.5	4.9	59	16
Baltic village (pt.)	–	–	–	–	–	–	–	–	–	–	–	–	–	–
Franklin township	20	266	–	38	51	–	–	–	–	978	74.6	4.0	214	43
Conesville village	13	90	–	10	17	–	–	–	–	264	70.8	3.0	44	7
Jackson township	61	454	1.8	62	90	–	–	–	–	1 327	80.6	8.2	267	81
Jefferson township	33	269	–	22	75	4	4	–	–	833	74.1	8.3	136	43
Nellie village	–	26	–	2	3	–	–	–	–	72	81.9	11.1	10	–
Warsaw village	7	125	–	15	50	4	4	–	–	420	72.1	6.9	76	20
Keene township	32	296	–	41	86	6	2	–	4	1 067	77.1	10.1	166	38
Lafayette township	64	798	1.6	96	234	20	3	2	15	2 673	66.9	5.8	522	123
West Lafayette village	45	388	3.4	51	128	8	3	2	3	1 329	71.0	6.7	251	67
Linton township	3	169	1.8	5	36	–	–	–	–	376	73.9	4.5	52	9
Plainfield village	3	41	–	5	4	–	–	–	–	127	80.3	7.1	19	6
Mill Creek township	9	141	48.9	6	27	22	22	–	–	283	62.5	–	32	13
Monroe township	–	75	–	–	20	–	–	–	–	240	53.3	2.5	69	8
Newcastle township	5	38	–	6	13	–	–	–	–	267	77.9	9.4	25	8
Oxford township	2	236	5.9	20	79	–	–	–	–	1 032	73.9	6.4	162	73
Perry township	–	132	–	5	38	–	–	–	–	290	76.6	8.3	59	13
Pike township	–	104	–	23	54	5	–	–	5	292	58.6	5.1	27	–
Tiverton township	16	92	–	10	5	–	–	–	–	178	72.5	10.7	50	9
Tuscarawas township	32	355	3.1	47	142	26	4	13	9	1 215	61.8	.5	180	27
Virginia township	–	74	12.2	7	30	6	3	–	3	282	77.3	2.8	86	6
Washington township	21	133	–	–	27	–	–	–	–	322	77.3	4.7	24	13
White Eyes township	18	182	9.9	35	31	–	–	–	–	649	78.7	8.5	115	30
Crawford County	771	9 004	8.7	1 724	2 812	240	77	65	98	30 958	73.8	9.3	5 493	1 491
Auburn township	8	194	32.5	34	49	3	–	1	2	531	81.0	9.2	82	18
Tiro village	–	40	5.0	9	12	3	–	1	2	147	76.9	6.1	26	7
Bucyrus city	180	2 456	7.9	493	731	120	38	40	42	8 720	69.3	10.3	1 587	454
Bucyrus township	5	231	5.2	23	73	–	–	–	–	749	77.4	10.1	93	14
Chatfield township	23	147	2.7	20	67	–	–	–	–	489	84.5	7.4	72	10
Chatfield village	6	36	11.1	4	16	–	–	–	–	145	72.4	8.3	27	3
Cranberry township	21	294	24.1	50	89	4	1	3	–	1 096	78.6	7.6	158	44
New Washington village	21	210	21.0	23	58	4	1	3	–	682	76.2	9.2	109	28
Dallas township	–	66	–	36	24	–	–	–	–	250	77.6	18.4	42	15
Galion city	293	2 054	6.2	347	686	68	26	16	26	7 580	70.7	8.4	1 347	357
Holmes township	25	272	2.9	46	82	4	–	–	4	949	75.6	7.1	143	49

TIPSII [UPF] GPH539 CENSUS90 72583600 05/13/92 1:03 PM MACHINE: C DATA:CENSUS90S*PH5TIPSDA39. 04/29/92 09:58:32 TAPE: NONE FRAME: 63
TSF:CENSUS90*92. 04/29/92 14:11:16 UTF:CENSUS90*93. 04/29/92 14:11:16 META:CENSUS90S*PH5TABLES39. 04/29/92 14:40:02

Table 3. **Education and Veteran Status: 1990**—Con.

[Data based on sample and subject to sampling variability, see text. For definitions of terms and meanings of symbols, see text]

State County County Subdivision Place	Persons 3 years and over enrolled in school				Persons 16 to 19 years					Persons 25 years and over			Civilian veterans 16 years and over	
		Elementary or high school				Not enrolled in school and not high school graduate								
	Preprimary school	Total	Percent in private school	College	Total	Total	Employed	Unemployed	Not in labor force	Total	Percent high school graduate or higher	Percent with bachelor's degree or higher	Total	65 years and over
Crawford County—Con.														
Jackson township	103	926	15.1	210	298	29	12	–	17	3 419	69.6	8.5	604	181
Crestline city (pt.)	103	869	13.2	189	268	29	12	–	17	3 172	69.6	8.2	541	164
Jefferson township	18	236	–	92	84	–	–	–	–	1 081	79.4	8.5	214	51
North Robinson village (pt.)	–	23	–	2	10	–	–	–	–	47	83.0	–	12	3
Liberty township	6	282	6.4	70	99	–	–	–	–	936	89.1	10.6	206	50
Lykens township	20	166	5.4	14	54	–	–	–	–	401	88.8	8.0	43	7
Polk township	26	550	8.0	93	142	–	–	–	–	1 663	85.1	10.8	289	72
Sandusky township	–	130	–	27	66	–	–	–	–	320	82.8	10.0	87	18
Texas township	7	101	7.9	–	25	–	–	–	–	274	74.5	3.6	38	18
Tod township	12	200	–	19	69	7	–	–	7	444	76.1	14.2	94	25
Vernon township	20	169	26.0	31	38	–	–	–	–	469	81.9	6.0	108	28
Whetstone township	4	530	7.5	119	136	5	–	5	–	1 587	76.9	10.6	286	80
North Robinson village (pt.)	–	42	–	2	12	–	–	–	–	88	65.9	–	11	4
Cuyahoga County	26 521	224 725	20.8	93 161	72 483	7 718	2 664	1 432	3 602	943 924	74.0	20.1	163 332	50 034
Bay Village city	589	2 842	25.4	917	867	42	8	10	24	11 583	95.3	49.7	2 160	632
Beachwood city	273	1 411	20.6	680	375	16	8	–	8	8 225	85.1	44.2	1 378	744
Bedford city	225	1 791	17.2	788	645	30	11	–	19	10 664	77.0	11.5	2 148	682
Bedford Heights city	115	1 682	7.1	832	636	58	25	–	33	8 397	75.6	12.8	1 641	348
Bentleyville village	28	145	6.9	31	34	–	–	–	–	423	97.6	57.9	66	6
Berea city	406	2 814	12.3	2 359	1 443	56	25	14	17	11 894	84.8	27.3	1 942	570
Bratenahl village	16	83	73.5	66	26	2	2	–	–	1 146	92.7	58.5	213	93
Brecksville city	276	1 765	18.9	755	508	14	–	–	14	8 449	90.6	41.6	1 904	559
Broadview Heights city	183	1 659	20.7	944	499	22	8	6	8	8 498	83.7	27.5	1 479	433
Brooklyn city	118	1 465	21.6	836	522	57	33	11	13	8 631	70.6	7.9	1 570	569
Brooklyn Heights village	26	229	16.6	81	79	2	2	–	–	1 034	80.4	12.4	193	81
Brook Park city	363	3 854	13.7	1 255	1 388	91	50	5	36	15 104	74.4	7.3	3 431	691
Chagrin Falls township	114	550	9.1	217	189	–	–	–	–	3 286	93.9	57.3	553	166
Chagrin Falls village	112	521	9.6	217	175	–	–	–	–	3 159	93.9	57.3	520	166
Cleveland city	7 862	88 769	21.3	27 812	27 888	5 262	1 634	1 043	2 575	316 673	58.8	8.1	53 261	14 387
Cleveland Heights city	1 167	9 122	23.8	5 931	2 759	148	42	30	76	35 575	88.1	45.0	5 034	1 418
Cuyahoga Heights village	9	123	8.1	13	37	3	3	–	–	467	71.1	8.1	116	48
East Cleveland city	519	6 755	5.6	2 092	2 054	252	66	79	107	20 155	62.6	7.1	3 138	662
Euclid city	902	6 881	23.8	3 651	2 051	168	28	39	101	39 870	74.8	17.3	7 138	2 522
Fairview Park city	300	2 353	33.6	1 157	811	41	36	–	–	13 025	84.8	28.1	2 218	824
Garfield Heights city	529	4 800	26.9	1 462	1 573	122	64	–	58	21 960	71.7	8.5	4 222	1 502
Gates Mills village	72	375	46.7	195	121	6	2	–	4	1 764	95.1	58.6	338	116
Glenwillow village	3	63	6.3	20	30	2	–	–	2	309	79.6	11.7	42	12
Highland Heights city	163	1 002	34.5	391	265	–	–	–	–	4 386	80.6	28.4	725	329
Hunting Valley village (pt.)	10	99	68.7	33	44	–	–	–	–	479	97.7	66.2	106	56
Independence city	129	1 000	36.2	427	292	13	8	–	5	4 649	82.1	17.9	910	382
Lakewood city	1 174	8 978	19.0	4 873	2 888	186	65	26	95	40 282	84.1	29.0	5 937	1 515
Linndale village	2	5	60.0	12	9	6	3	3	–	121	45.5	5.8	24	7
Lyndhurst city	298	2 048	26.9	1 050	669	22	11	–	11	11 804	88.2	33.2	2 103	1 010
Maple Heights city	441	3 974	17.5	1 541	1 263	84	38	21	25	18 778	72.2	8.1	3 716	1 331
Mayfield village	95	443	27.5	260	171	4	–	–	4	2 545	92.3	37.9	462	208
Mayfield Heights city	297	1 944	12.0	1 404	646	28	15	–	13	15 483	77.3	21.3	2 570	1 162
Middleburg Heights city	179	1 853	22.1	1 104	681	49	13	17	19	10 787	81.2	21.5	1 843	664
Moreland Hills village	96	571	20.7	207	184	11	11	–	–	2 375	96.5	60.7	515	143
Newburgh Heights village	34	365	55.1	120	130	17	11	–	6	1 621	54.7	3.8	330	91
North Olmsted city	919	5 737	21.4	2 395	1 963	73	51	10	12	22 767	85.9	25.0	4 354	1 054
North Randall village	3	62	27.4	45	15	3	–	3	–	858	65.5	12.7	130	47
North Royalton city	631	3 589	20.3	1 612	1 087	41	41	–	–	15 579	84.6	22.6	2 572	712
Oakwood village	21	554	14.8	163	182	15	10	–	5	2 393	65.5	11.3	459	123
Olmsted township	225	1 335	12.5	484	367	10	5	–	5	5 643	78.9	18.6	1 025	338
Olmsted Falls city	179	1 283	10.5	449	321	12	5	7	–	4 374	89.3	25.9	768	151
Orange village	134	481	18.7	125	138	–	–	–	–	1 873	91.3	53.6	246	71
Parma city	1 509	12 288	25.3	5 502	3 855	246	102	48	91	62 174	76.9	15.3	11 463	4 223
Parma Heights city	437	2 543	24.6	1 346	828	102	77	–	25	15 710	75.3	15.7	2 959	1 266
Pepper Pike city	153	1 087	24.0	550	426	5	5	–	–	4 240	95.4	63.4	729	263
Richmond Heights city	149	1 085	17.6	758	400	21	21	–	–	7 079	84.4	28.5	1 344	428
Riveredge township	–	–	–	–	–	–	–	–	–	–	–	–	–	–
Rocky River city	386	2 471	18.1	1 272	787	15	5	–	10	15 384	90.6	40.6	2 756	1 069
Seven Hills city	138	1 565	43.4	744	567	24	20	–	4	9 159	78.2	16.8	1 941	711
Shaker Heights city	773	5 214	18.8	2 658	1 596	92	16	5	71	21 513	92.6	61.0	3 350	1 137
Solon city	632	3 592	11.3	1 101	976	15	5	10	–	12 099	88.6	38.0	2 092	584
South Euclid city	698	3 288	26.1	1 847	1 052	29	18	11	–	16 652	85.0	29.8	2 452	940
Strongsville city	1 090	6 501	17.7	2 502	1 906	65	27	3	35	22 783	89.5	30.2	4 122	775
University Heights city	414	1 864	38.6	2 795	1 333	21	9	5	7	9 052	90.8	47.0	1 143	479
Valley View village	51	399	4.0	135	139	–	–	–	–	1 346	81.9	18.5	253	49
Walton Hills village	31	299	35.1	146	102	8	2	2	4	1 752	80.1	15.6	366	127
Warrensville township	10	435	4.1	36	384	19	–	–	19	1 432	45.6	8.7	209	81
Warrensville Heights city	188	2 819	7.3	1 048	905	65	11	24	30	10 294	77.0	12.4	1 982	500
Westlake city	730	4 351	22.1	1 846	1 342	15	4	–	11	18 735	89.9	37.7	3 117	927
Woodmere village	7	70	8.6	86	35	8	8	–	–	591	82.9	27.9	74	16
Darke County	969	10 009	3.3	1 859	3 096	211	75	60	76	34 048	73.5	8.8	5 735	1 487
Adams township	51	649	6.8	101	208	14	7	–	7	2 089	69.2	5.7	346	99
Bradford village (pt.)	11	156	3.2	22	61	11	4	–	7	528	64.6	3.2	89	29
Gettysburg village	24	104	2.9	18	24	1	1	–	–	310	67.1	6.1	54	8
Allen township	17	259	–	53	80	15	–	14	1	720	69.2	3.2	134	26
Burkettsville village (pt.)	–	14	–	–	1	1	–	–	1	43	76.7	–	8	–
New Weston village	–	21	–	5	1	–	–	–	–	104	49.0	8.7	27	4
Rossburg village	4	57	–	–	17	–	–	–	–	139	73.4	1.4	35	10
Brown township	48	509	5.3	59	166	18	6	8	4	1 340	71.7	7.7	194	42
Ansonia village	18	225	.9	29	85	12	6	3	3	781	61.3	4.0	124	37
Butler township	6	402	.5	64	109	4	3	–	1	1 087	71.0	8.5	160	52
Castine village	1	49	–	2	13	–	–	–	–	97	46.4	–	19	8
New Madison village (pt.)	2	31	6.5	7	8	–	–	–	–	163	76.7	11.0	28	6
Franklin township	27	318	–	69	97	–	–	–	–	824	69.5	6.1	93	20
Greenville township	339	2 741	5.8	630	873	35	18	8	9	11 826	74.0	10.9	2 013	549
Greenville city	216	1 951	5.4	467	623	26	18	8	–	8 913	72.3	11.2	1 457	454
Harrison township	35	493	–	52	189	27	10	2	15	1 370	79.6	10.0	315	78
Hollansburg village	6	75	–	15	32	4	–	2	2	180	72.8	3.9	33	7
New Madison village (pt.)	12	150	–	11	40	2	2	–	–	430	79.3	8.1	86	22
Jackson township	51	647	.5	115	190	18	4	–	14	2 106	62.9	3.1	317	73
Union City village	32	361	–	76	135	18	4	–	14	1 214	54.8	2.1	209	61

TIPSII [UPF] GPH539 CENSUS90 72583600 05/13/92 1:03 PM MACHINE: C DATA:CENSUS90S*PH5TIPSDA39. 04/29/92 09:58:32 TAPE: NONE FRAME: 64
TSF:CENSUS90*92. 04/29/92 14:11:16 UTF:CENSUS90*93. 04/29/92 14:11:16 META:CENSUS90S*PH5TABLES39. 04/29/92 14:40:02

Table 3. **Education and Veteran Status: 1990**—Con.

[Data based on sample and subject to sampling variability, see text. For definitions of terms and meanings of symbols, see text]

State County County Subdivision Place	Persons 3 years and over enrolled in school				Persons 16 to 19 years					Persons 25 years and over			Civilian veterans 16 years and over	
		Elementary or high school				Not enrolled in school and not high school graduate								
	Preprimary school	Total	Percent in private school	College	Total	Total	Employed	Unemployed	Not in labor force	Total	Percent high school graduate or higher	Percent with bachelor's degree or higher	Total	65 years and over
Darke County—Con.														
Liberty township	15	160	–	19	75	7	4	3	–	747	68.1	2.8	167	40
Palestine village	1	9	–	–	10	3	–	3	–	120	77.5	1.7	29	11
Mississinawa township	31	222	–	33	53	7	–	–	7	448	77.9	2.9	48	11
Monroe township	31	331	–	88	106	–	–	–	–	1 131	80.3	16.7	194	8
Pitsburg village	7	77	–	26	26	–	–	–	–	276	80.1	12.7	46	8
Neave township	56	462	12.1	60	120	2	–	2	–	1 524	72.3	8.6	277	87
Wayne Lakes village	11	132	4.5	28	38	2	–	2	–	411	79.8	12.7	72	24
Patterson township	11	296	–	47	78	–	–	–	–	793	74.8	4.2	140	40
Osgood village	2	47	–	5	27	–	–	–	–	172	64.5	.6	41	16
Yorkshire village	–	16	–	6	2	–	–	–	–	52	59.6	3.8	9	6
Richland township	9	160	–	18	28	–	–	–	–	603	73.1	3.6	113	33
Twin township	75	699	.9	124	240	31	5	11	15	2 396	82.1	8.0	426	97
Arcanum village	32	347	1.2	54	96	14	3	–	11	1 227	82.3	9.1	208	64
Gordon village	7	42	–	3	25	2	2	–	–	123	77.2	1.6	24	8
Ithaca village	2	15	–	9	10	–	–	–	–	67	59.7	3.0	12	–
Van Buren township	28	352	4.8	105	93	12	–	12	–	1 001	77.8	10.6	136	47
Wabash township	19	203	.5	39	64	3	3	–	–	529	69.9	6.8	94	19
North Star village	6	44	2.3	9	17	3	3	–	–	154	73.4	3.9	20	6
Washington township	21	285	5.3	45	78	7	7	–	–	792	79.8	5.4	130	22
Wayne township	83	742	.3	118	228	11	8	–	3	2 463	72.0	13.1	377	110
Versailles village	43	398	–	84	126	4	4	–	–	1 551	67.7	11.7	254	74
York township	16	79	–	20	21	–	–	–	–	259	68.0	3.5	61	34
Defiance County	792	7 771	6.0	1 914	2 526	219	84	22	113	24 362	76.8	12.5	4 343	968
Adams township	16	214	3.7	26	55	6	–	–	6	579	82.4	8.6	86	13
Defiance township	312	2 739	11.9	550	798	64	21	7	36	8 433	75.9	13.4	1 482	368
Defiance city (pt.)	282	2 308	12.5	503	699	60	21	7	32	7 316	76.5	14.0	1 271	349
Delaware township	40	426	–	83	99	4	–	–	4	1 213	76.2	9.5	254	64
Sherwood village	10	183	–	28	38	2	–	–	2	505	73.9	10.5	97	26
Farmer township	14	178	–	52	88	–	–	–	–	576	82.6	14.1	83	20
Hicksville township	109	865	2.4	188	320	45	22	–	23	3 060	72.2	7.2	514	135
Hicksville village	80	623	3.4	129	243	28	12	–	16	2 313	70.6	7.4	391	93
Highland township	62	535	–	90	226	4	–	4	–	1 649	74.6	10.9	268	76
Mark township	20	289	6.2	26	80	13	–	8	5	600	83.2	9.2	123	11
Milford township	7	165	–	30	34	5	5	–	–	591	75.0	8.6	105	24
Noble township	136	1 248	5.5	637	496	50	19	–	31	3 683	78.4	17.5	675	110
Defiance city (pt.)	81	729	6.0	488	312	40	13	–	27	2 504	75.7	19.4	446	99
Richland township	42	520	3.3	136	169	4	4	–	–	1 999	80.3	15.4	444	113
Defiance city (pt.)	7	107	–	49	47	4	4	–	–	478	76.6	19.7	119	34
Tiffin township	21	339	2.1	66	59	4	–	–	4	1 066	73.5	11.0	181	10
Washington township	13	253	.8	30	102	20	13	3	4	913	83.6	10.4	128	24
Ney village	2	53	–	15	23	5	2	3	–	196	73.5	7.1	46	3
Delaware County	1 543	12 250	9.7	4 649	4 449	314	107	50	157	41 799	84.4	26.4	7 051	1 324
Ashley village	11	199	6.5	44	61	9	4	5	–	669	71.9	6.9	134	40
Berkshire township	38	485	6.2	84	125	6	6	–	–	1 390	84.4	19.4	213	33
Galena village	2	71	11.3	22	19	2	2	–	–	224	72.8	13.8	46	8
Berlin township	52	354	7.3	89	86	–	–	–	–	1 300	86.3	19.2	229	47
Brown township	17	192	9.9	44	14	–	–	–	–	781	78.5	14.1	134	33
Delaware city (pt.)	–	–	–	–	–	–	–	–	–	–	–	–	–	–
Concord township	290	1 828	14.5	432	586	72	10	–	62	4 603	94.2	51.2	700	112
Delaware city (pt.)	–	–	–	–	–	–	–	–	–	–	–	–	–	–
Dublin city (pt.)	194	917	10.7	193	225	8	–	–	8	2 286	98.4	65.7	337	44
Shawnee Hills village	19	59	11.9	27	23	1	–	–	1	284	73.2	11.6	55	8
Delaware township	345	3 341	5.7	2 430	1 741	141	46	34	61	12 490	79.1	19.8	2 174	420
Delaware city (pt.)	327	3 071	5.9	2 392	1 626	131	41	34	56	11 252	79.1	20.0	1 863	362
Genoa township	105	654	19.1	252	222	–	–	–	–	2 813	86.3	30.5	559	120
Harlem township	83	733	11.2	94	214	–	–	–	–	2 102	78.0	14.8	405	33
Kingston township	20	202	8.9	71	84	21	–	–	21	698	84.1	13.6	130	22
Liberty township	156	1 048	17.2	375	325	19	9	2	8	3 928	92.1	46.5	655	110
Powell village	94	353	27.8	142	96	4	2	–	2	1 394	96.5	60.8	194	13
Marlboro township	–	31	25.8	–	9	–	–	–	–	80	100.0	50.0	7	–
Orange township	120	588	14.3	197	161	6	–	6	–	2 493	93.4	39.1	338	79
Oxford township	19	164	1.8	9	31	–	–	–	–	611	82.7	7.9	120	14
Porter township	39	359	–	83	139	–	–	–	–	765	85.1	20.9	132	34
Radnor township	17	189	19.0	43	49	–	–	–	–	789	88.3	17.7	120	33
Scioto township	18	367	6.5	85	104	–	–	–	–	1 410	80.4	12.9	251	47
Ostrander village	1	78	–	14	12	–	–	–	–	255	73.7	10.6	48	9
Sunbury village	37	386	4.7	64	109	11	3	3	5	1 301	75.3	11.3	213	57
Thompson township	8	85	8.2	24	58	10	10	–	–	314	77.1	13.4	51	8
Trenton township	53	355	–	53	103	–	–	–	–	1 124	81.0	15.7	145	33
Troy township	64	452	7.5	131	143	19	19	–	–	1 463	85.2	17.4	222	38
Delaware city (pt.)	27	101	–	45	39	11	11	–	–	384	89.6	25.0	83	11
Westerville city (pt.)	51	238	9.2	45	85	–	–	–	–	675	91.1	39.7	119	11
Erie County	1 648	13 743	11.7	3 038	4 221	383	166	87	130	50 112	76.2	13.8	10 085	2 757
Berlin township	92	599	2.0	151	237	11	11	–	–	2 302	79.2	13.8	479	109
Berlin Heights village	10	133	9.0	23	33	–	–	–	–	467	79.7	13.1	101	26
Florence township	27	420	–	95	136	–	–	–	–	1 351	78.4	14.7	298	88
Groton township	42	267	8.6	36	31	–	–	–	–	851	74.1	7.8	161	22
Huron township	203	1 573	17.8	471	427	–	–	–	–	6 111	85.5	26.9	1 098	338
Huron city	148	1 149	16.1	368	353	–	–	–	–	4 713	86.2	25.1	956	294
Kelleys Island village	–	19	42.1	17	11	–	–	–	–	120	85.8	22.5	38	8
Margaretta township	157	1 119	5.3	264	416	54	38	10	6	3 990	71.6	6.8	704	116
Bay View village	15	130	3.1	38	43	3	3	–	–	510	63.3	5.9	124	21
Castalia village	19	165	5.5	53	59	6	–	–	6	591	74.8	6.8	99	32
Milan township	61	581	1.9	80	198	9	–	1	8	2 061	81.8	16.0	403	135
Milan village (pt.)	24	158	1.3	38	53	3	–	1	2	746	85.9	20.8	145	57
Oxford township	18	253	19.0	35	80	–	–	–	–	726	79.1	5.6	120	24
Perkins township	228	1 856	16.6	488	543	53	26	5	22	7 428	77.2	16.2	1 865	702
Fairview Lanes CDP	31	211	24.6	83	52	–	–	–	–	712	89.0	16.9	113	39
Sandusky South CDP	136	1 028	9.3	271	345	47	26	5	16	4 435	72.8	15.5	1 316	550
Sandusky city	712	5 223	14.9	1 065	1 592	233	68	71	94	18 913	71.2	9.5	3 573	940
Vermilion township	108	1 833	4.2	336	550	23	23	–	–	6 259	80.7	16.1	1 346	275
Vermilion city (pt.)	68	1 033	2.7	226	326	16	16	–	–	3 586	83.0	17.2	801	157
Fairfield County	1 834	19 337	6.7	4 458	6 643	905	208	86	611	65 269	78.8	15.5	13 157	2 648
Amanda township	34	463	.6	84	148	11	–	2	9	1 369	75.3	5.0	245	41
Amanda village	3	171	1.8	13	44	6	–	2	4	443	71.8	3.4	88	24

TIPSII [UPF] GPH539 CENSUS90 72583600 05/13/92 1:03 PM MACHINE: C DATA:CENSUS90S*PH5TIPSDA39. 04/29/92 09:58:32 TAPE: NONE FRAME: 65
TSF:CENSUS90*92. 04/29/92 14:11:16 UTF:CENSUS90*93. 04/29/92 14:11:16 META:CENSUS90S*PH5TABLES39. 04/29/92 14:40:02

Table 3. **Education and Veteran Status: 1990**—Con.

[Data based on sample and subject to sampling variability, see text. For definitions of terms and meanings of symbols, see text]

State County County Subdivision Place	Persons 3 years and over enrolled in school				Persons 16 to 19 years					Persons 25 years and over			Civilian veterans 16 years and over	
		Elementary or high school				Not enrolled in school and not high school graduate								
	Preprimary school	Total	Percent in private school	College	Total	Total	Employed	Unemployed	Not in labor force	Total	Percent high school graduate or higher	Percent with bachelor's degree or higher	Total	65 years and over
Fairfield County—Con.														
Berne township	22	1 005	7.7	132	307	33	6	2	25	2 955	76.7	8.3	625	137
Sugar Grove village	9	87	–	14	26	4	–	2	2	289	68.2	4.8	62	24
Bloom township	148	1 127	6.1	314	403	22	12	–	10	3 740	86.6	22.8	782	128
Canal Winchester village (pt.)	–	–	–	–	–	–	–	–	–	–	–	–	–	–
Lithopolis village	6	93	–	19	16	3	–	–	3	340	77.4	16.8	80	20
Clear Creek township	45	667	.9	106	231	32	6	10	16	1 857	71.1	7.2	412	60
Stoutsville village	–	107	–	14	38	4	–	2	2	332	64.5	4.8	80	15
Greenfield township	61	884	1.1	212	275	21	14	–	7	3 015	77.8	10.7	689	152
Carroll village	3	109	.9	15	36	5	3	–	2	317	77.3	5.4	51	14
Hocking township	52	659	19.4	274	662	363	–	–	363	1 856	76.9	9.3	408	84
Lancaster city	573	5 352	8.1	1 379	1 839	270	128	50	92	22 543	72.8	11.6	4 555	1 138
Liberty township	148	1 272	5.0	352	456	12	7	–	5	4 301	82.8	12.7	860	157
Baltimore village	68	502	3.4	111	193	7	7	–	–	1 877	80.7	11.3	287	78
Madison township	11	333	3.6	55	95	–	–	–	–	802	60.1	1.5	164	31
Pleasant township	107	1 115	15.1	194	401	39	14	19	6	3 616	85.0	22.2	771	169
Pleasantville village (pt.)	11	129	3.1	11	33	16	7	3	6	298	69.5	2.7	54	10
Richland township	21	326	–	54	91	12	–	–	12	1 160	70.5	4.8	207	44
Rushville village	3	62	–	15	11	2	–	–	2	132	84.1	7.6	20	7
West Rushville village	3	26	–	2	3	–	–	–	–	76	71.1	6.6	7	–
Rush Creek township	40	730	3.8	95	184	6	–	–	6	2 121	76.1	9.2	426	88
Bremen village	26	268	5.2	55	65	6	–	–	6	856	76.2	8.8	181	43
Violet township	505	4 309	6.2	1 040	1 178	51	13	–	38	11 834	90.6	31.1	2 181	196
Canal Winchester village (pt.)	–	–	–	–	–	–	–	–	–	–	–	–	–	–
Columbus city (pt.)	–	72	–	52	18	–	–	–	–	454	93.8	38.5	67	–
Pickerington village (pt.)	150	1 177	4.2	248	324	7	7	–	–	3 499	90.1	23.4	615	47
Reynoldsburg city (pt.)	–	–	–	–	–	–	–	–	–	–	–	–	–	–
Walnut township	67	1 095	2.4	167	373	33	8	3	22	4 100	75.2	10.1	832	223
Fairfield Beach CDP	5	192	7.8	38	56	17	4	–	13	738	58.7	8.0	156	57
Millersport village	19	154	3.2	39	69	10	4	–	6	649	81.8	9.4	131	47
Pleasantville village (pt.)	6	73	–	10	40	3	–	3	–	224	67.0	4.5	47	20
Thurston village	10	110	5.5	10	28	–	–	–	–	317	61.8	2.8	54	12
Fayette County	488	4 957	1.6	635	1 548	131	56	18	57	17 854	65.3	8.5	3 084	874
Concord township	14	216	–	33	67	5	–	5	–	702	79.8	18.1	52	9
Green township	–	77	–	20	20	–	–	–	–	288	65.6	2.8	43	6
Jasper township	26	167	–	25	54	2	2	–	–	518	60.0	2.1	55	19
Milledgeville village	–	24	–	2	17	2	2	–	–	75	44.0	–	12	–
Octa village (pt.)	–	14	–	–	8	–	–	–	–	45	15.6	–	2	–
Jefferson township	42	531	.4	57	160	15	8	2	5	1 772	64.6	5.9	279	64
Jeffersonville village	12	267	.7	39	89	13	6	2	5	755	61.9	5.0	120	40
Octa village (pt.)	–	–	–	–	–	–	–	–	–	3	100.0	33.3	2	2
Madison township	22	187	–	32	88	8	8	–	–	656	64.9	12.0	183	54
Marion township	20	115	9.6	56	29	–	–	–	–	480	77.7	9.8	80	16
New Holland village (pt.)	–	17	–	5	11	–	–	–	–	84	58.3	–	18	6
Paint township	27	402	3.2	47	112	17	3	6	8	1 060	60.1	5.7	192	35
Bloomingburg village (pt.)	4	190	6.8	20	57	9	–	6	3	443	58.0	6.5	75	22
Perry township	13	159	3.8	4	24	–	–	–	–	606	64.9	8.1	80	21
Union township	83	695	3.9	109	207	11	11	–	–	2 431	72.1	7.1	455	107
Bloomingburg village (pt.)	–	–	–	–	–	–	–	–	–	–	–	–	–	–
Washington city	229	2 127	1.0	241	685	59	18	5	36	8 538	62.0	8.7	1 502	510
Wayne township	12	281	–	11	102	14	6	–	8	803	71.2	14.2	163	33
Franklin County	18 555	149 580	10.2	95 031	56 934	6 007	2 160	1 155	2 686	597 303	81.0	26.6	102 307	21 956
Bexley city	374	2 296	12.7	1 811	997	28	6	7	15	8 065	95.2	58.3	1 216	411
Blendon township	354	2 177	8.9	592	675	38	13	11	14	7 060	90.8	29.5	1 155	237
Huber Ridge CDP	164	1 144	5.9	262	358	28	11	11	6	3 125	91.8	23.2	585	85
Minerva Park village	33	165	16.4	54	60	2	2	–	–	1 139	83.6	27.6	220	91
Brown township	48	456	10.7	84	132	–	–	–	–	1 136	90.1	30.7	231	41
Lake Darby CDP (pt.)	–	–	–	–	–	–	–	–	–	35	57.1	28.6	–	–
Clinton township	34	575	9.9	273	181	23	7	–	16	3 276	68.0	10.7	659	149
Columbus city (pt.)	10 957	91 682	11.6	73 995	37 523	4 632	1 544	907	2 175	384 357	78.7	24.6	63 201	13 378
Franklin township	160	2 245	6.1	1 033	868	100	19	16	65	9 452	65.8	10.3	1 817	382
Marble Cliff village	12	56	7.1	38	12	2	2	–	–	531	91.0	40.9	85	18
Valleyview village	9	81	17.3	16	15	2	–	–	2	439	75.2	6.8	89	29
Grandview Heights city	264	1 133	3.0	652	329	7	7	–	–	4 693	91.8	39.8	716	186
Hamilton township	122	1 791	8.5	261	597	93	48	10	35	5 963	67.2	4.5	1 431	217
Lockbourne village	2	24	–	4	7	2	–	2	–	109	51.4	6.4	17	6
Obetz village (pt.)	21	570	10.4	50	175	20	4	–	16	1 695	61.1	3.7	368	72
Jackson township	433	4 485	4.5	1 246	1 621	159	73	7	79	16 199	79.8	13.9	3 181	622
Grove City city	315	3 438	4.7	907	1 243	140	68	7	65	12 565	81.2	15.0	2 419	500
Urbancrest village	31	211	4.3	20	68	12	5	–	7	417	52.5	4.3	64	10
Jefferson township	78	796	12.6	267	235	–	–	–	–	2 612	85.1	25.4	583	88
Reynoldsburg city (pt.)	–	–	–	–	–	–	–	–	–	6	–	–	–	–
Madison township	248	3 537	2.1	824	1 263	139	76	18	45	11 871	77.9	11.4	2 365	425
Blacklick Estates CDP (pt.)	120	1 828	1.3	395	640	66	30	6	30	5 132	75.4	7.1	1 002	106
Canal Winchester village (pt.)	37	493	2.6	93	132	7	–	–	7	1 863	83.7	18.9	310	86
Groveport village	31	480	1.5	119	181	19	14	5	–	1 791	75.7	11.7	395	86
Obetz village (pt.)	–	59	–	6	24	–	–	–	–	275	63.3	3.6	81	15
Pickerington village (pt.)	–	–	–	–	–	–	–	–	–	32	100.0	–	5	–
Mifflin township	943	5 260	7.3	2 006	1 726	126	64	21	41	17 578	83.3	28.0	3 116	543
Gahanna city	937	5 170	7.4	1 949	1 699	109	58	21	30	17 129	84.3	28.6	3 050	522
Norwich township	310	2 749	6.4	719	850	41	15	18	8	10 463	83.6	25.9	1 831	397
Hilliard city (pt.)	223	2 092	4.7	442	643	41	15	18	8	7 484	81.1	21.4	1 260	221
Perry township	181	1 036	8.4	368	321	–	–	–	–	4 044	96.5	52.8	789	228
Dublin city (pt.)	22	242	16.9	66	58	–	–	–	–	891	93.5	36.7	179	61
Plain township	69	882	4.5	235	306	12	11	–	1	2 899	83.4	17.8	548	109
New Albany village	26	268	6.0	83	116	5	4	–	1	1 115	81.7	13.9	226	58
Pleasant township	107	1 254	5.2	368	459	38	12	11	15	4 249	79.7	11.2	865	157
Harrisburg village (pt.)	10	48	12.5	25	20	–	–	–	–	220	75.5	12.3	36	12
Prairie township	323	3 018	5.1	785	1 037	71	17	19	35	10 755	76.0	10.2	2 198	407
Lake Darby CDP (pt.)	84	734	–	99	217	12	6	–	6	1 510	84.0	4.1	294	–
Lincoln Village CDP	185	1 610	4.8	339	568	59	11	19	29	6 520	71.3	7.7	1 476	329
New Rome village	–	21	–	5	3	–	–	–	–	77	66.2	11.7	12	5
Sharon township	484	3 016	9.8	1 246	909	53	34	10	9	12 135	93.4	53.7	2 054	632
Riverlea village	12	61	11.5	36	33	–	–	–	–	387	94.6	59.4	62	32
Worthington city	413	2 658	8.2	1 083	823	47	28	10	9	10 217	94.0	54.8	1 757	514
Truro township	602	4 413	9.3	1 557	1 496	134	40	49	45	16 656	87.5	23.4	3 384	510
Blacklick Estates CDP (pt.)	13	269	13.8	87	70	14	7	7	–	775	84.3	10.8	190	6
Brice village	–	17	17.6	–	–	–	–	–	–	75	54.7	2.7	17	2

TIPSII [UPF] GPH539 CENSUS90 72583600 05/13/92 1:03 PM MACHINE: C DATA:CENSUS90S*PH5TIPSDA39. 04/29/92 09:58:32 TAPE: NONE FRAME: 66
TSF:CENSUS90*92. 04/29/92 14:11:16 UTF:CENSUS90*93. 04/29/92 14:11:16 META:CENSUS90S*PH5TABLES39. 04/29/92 14:40:02

Table 3. **Education and Veteran Status: 1990**—Con.

[Data based on sample and subject to sampling variability, see text. For definitions of terms and meanings of symbols, see text]

State County County Subdivision Place	Persons 3 years and over enrolled in school				Persons 16 to 19 years					Persons 25 years and over			Civilian veterans 16 years and over	
		Elementary or high school				Not enrolled in school and not high school graduate								
	Preprimary school	Total	Percent in private school	College	Total	Total	Employed	Unemployed	Not in labor force	Total	Percent high school graduate or higher	Percent with bachelor's degree or higher	Total	65 years and over
Franklin County—Con.														
Truro township—Con.														
Reynoldsburg city (pt.)	589	4 045	9.1	1 445	1 388	120	33	42	45	15 557	88.0	24.2	3 140	496
Upper Arlington city	885	5 160	11.1	2 331	1 530	42	9	4	29	24 548	95.7	59.2	4 337	1 594
Washington township	596	2 486	5.1	608	583	18	–	8	10	8 372	95.3	52.8	1 179	202
Dublin city (pt.)	548	2 170	5.9	489	491	18	–	8	10	7 122	98.3	58.8	937	138
Hilliard city (pt.)	–	13	–	–	–	–	–	–	–	27	100.0	25.9	–	–
Westerville city (pt.)	689	5 904	11.9	2 632	2 207	101	71	13	17	17 716	91.5	40.2	2 800	473
Whitehall city	294	3 229	9.4	1 138	1 089	152	94	26	32	13 204	77.3	10.8	2 651	568
Fulton County	760	7 808	5.9	1 491	2 393	122	70	17	35	23 846	78.3	10.3	3 664	916
Amboy township	18	319	10.3	84	106	6	–	1	5	977	81.2	6.9	186	42
Metamora village	6	106	15.1	26	32	6	–	1	5	333	76.0	8.4	68	24
Chesterfield township	14	211	–	40	78	5	–	–	5	682	74.9	4.3	91	43
Clinton township	169	1 748	5.2	358	514	42	26	3	13	5 168	77.6	12.6	874	249
Wauseon city	137	1 337	4.6	268	438	38	22	3	13	3 909	78.2	13.9	634	178
Dover township	12	218	–	32	79	–	–	–	–	685	73.6	9.1	80	8
Franklin township	17	186	4.8	24	53	6	6	–	–	437	78.7	6.2	65	24
Fulton township	51	607	4.1	135	133	–	–	–	–	1 973	81.4	12.8	372	107
Swanton village (pt.)	31	372	1.9	72	78	–	–	–	–	1 051	85.3	13.2	192	59
German township	138	984	5.3	159	262	20	12	4	4	3 511	79.7	15.1	326	94
Archbold village	77	571	1.8	99	155	16	12	4	–	2 263	79.7	16.7	232	70
Gorham township	35	420	6.9	69	152	9	6	–	3	1 375	70.8	6.9	205	46
Fayette village	22	234	3.0	28	82	9	6	–	3	773	67.1	6.7	117	40
Pike township	29	271	–	85	90	–	–	–	–	1 008	78.0	6.2	131	23
Royalton township	39	311	1.6	43	74	–	–	–	–	860	76.0	3.6	98	27
Lyons village	10	100	–	12	31	–	–	–	–	374	78.1	5.3	48	9
Swan Creek township	169	1 702	9.2	310	581	21	7	9	5	4 683	78.5	9.4	822	159
Delta village (pt.)	9	57	–	26	15	–	–	–	–	201	72.1	3.0	62	21
Swanton village (pt.)	39	312	18.6	48	126	5	–	–	5	1 032	76.9	11.4	160	36
York township	69	831	6.9	152	271	13	13	–	–	2 487	80.6	8.4	414	94
Delta village (pt.)	51	528	7.8	73	189	9	9	–	–	1 525	79.4	8.1	286	68
Gallia County	408	5 821	3.1	1 788	1 944	185	34	54	97	19 586	64.2	10.9	3 452	835
Addison township	51	514	–	108	147	4	–	4	–	1 561	69.0	6.3	260	53
Cheshire township	3	264	–	56	39	9	–	–	9	723	58.5	6.8	126	22
Cheshire village	3	47	–	6	11	–	–	–	–	153	58.2	11.1	22	2
Clay township	36	299	2.0	76	89	6	–	–	6	1 199	63.5	9.3	219	46
Gallipolis township	136	1 006	5.2	219	322	46	12	17	17	4 481	64.0	14.8	727	209
Gallipolis city	90	739	5.3	150	228	33	12	10	11	3 443	60.9	15.3	600	184
Green township	56	866	2.4	248	314	43	–	26	17	3 507	68.9	14.6	638	221
Greenfield township	–	103	–	25	49	–	–	–	–	289	31.5	4.5	34	7
Guyan township	15	220	–	33	79	–	–	–	–	728	57.0	2.2	114	26
Crown City village	5	113	–	18	35	–	–	–	–	301	64.5	2.3	36	7
Harrison township	10	252	6.3	29	55	6	–	–	6	621	64.3	7.6	86	15
Huntington township	8	276	–	47	89	14	–	–	14	955	42.6	6.1	194	54
Vinton village	5	52	–	15	12	–	–	–	–	195	49.7	1.5	26	11
Morgan township	14	345	4.1	55	59	–	–	–	–	736	61.8	5.0	188	14
Ohio township	9	289	–	33	94	5	–	–	5	609	46.0	5.1	66	17
Perry township	13	196	4.1	14	76	17	17	–	–	577	71.9	9.2	112	12
Raccoon township	14	340	5.3	624	327	10	–	7	3	1 092	78.3	15.5	205	43
Centerville village	–	21	–	8	8	–	–	–	–	92	72.8	20.7	5	–
Rio Grande village	14	85	2.4	527	245	3	–	–	3	293	79.2	19.8	66	17
Springfield township	36	715	4.1	201	164	25	5	–	20	1 924	68.3	11.2	370	80
Walnut township	7	136	11.0	20	41	–	–	–	–	584	67.8	10.1	113	16
Geauga County	1 872	14 823	22.9	4 314	4 593	669	379	59	231	51 290	82.0	25.9	8 956	2 109
Auburn township	64	598	11.4	134	173	6	6	–	–	2 086	88.4	23.8	406	83
Bainbridge township	287	1 797	9.8	652	529	21	19	2	–	6 297	92.1	44.4	996	245
Bainbridge CDP	89	664	15.7	257	225	10	10	–	–	2 365	96.6	59.9	419	104
Burton township	73	767	18.5	251	235	49	26	8	15	2 550	80.5	15.2	414	79
Burton village	38	221	16.3	88	66	5	2	3	–	846	87.5	17.6	142	36
Chardon village	125	730	9.2	199	172	–	–	–	–	2 879	81.1	19.6	407	86
Chardon township	126	692	15.2	241	206	33	–	24	9	2 595	87.6	22.4	524	116
Chester township	343	1 759	26.4	768	658	16	9	–	7	7 442	88.0	28.4	1 396	403
Chesterland CDP	102	353	26.1	65	168	9	9	–	–	1 423	88.5	22.8	304	118
Claridon township	59	559	11.6	110	173	13	7	–	6	1 868	75.9	15.4	323	73
Aquilla village	13	77	–	8	20	–	–	–	–	220	76.4	8.6	37	8
Hambden township	58	715	12.7	280	154	6	–	6	–	2 174	82.2	11.2	360	65
Huntsburg township	40	552	47.3	85	167	77	45	–	32	1 442	60.5	11.4	205	50
Middlefield township	47	1 144	37.2	133	405	194	138	7	49	3 134	50.2	5.5	452	112
Middlefield village	28	275	3.6	86	104	16	16	–	–	1 230	76.4	11.1	249	79
Montville township	7	333	20.1	34	111	20	14	–	6	1 076	74.8	7.5	200	44
Munson township	139	1 117	37.1	329	368	24	11	6	7	3 829	88.5	31.4	840	203
Newbury township	136	959	20.5	294	306	26	15	6	5	3 667	81.8	18.9	644	151
Parkman township	21	681	39.9	41	208	134	58	–	76	1 458	50.8	6.1	197	25
Russell township	132	942	33.8	442	351	–	–	–	–	3 965	91.8	46.2	719	173
Hunting Valley village (pt.)	3	14	71.4	23	–	–	–	–	–	115	87.0	60.0	20	11
South Russell village	101	683	11.7	199	131	–	–	–	–	2 246	94.3	59.8	434	126
Thompson township	63	475	14.1	83	101	7	–	–	7	1 357	76.3	6.7	247	30
Troy township	51	320	37.8	39	145	43	31	–	12	1 225	69.5	10.5	192	45
Greene County	2 684	23 982	8.9	15 853	10 497	538	226	72	240	83 757	82.4	26.0	18 196	3 444
Bath township	629	6 298	4.3	5 272	2 885	188	67	30	91	22 829	79.1	22.9	5 617	1 012
Fairborn city (pt.)	430	4 774	3.9	4 577	2 362	164	54	26	84	18 767	77.8	21.0	4 798	914
Wright-Patterson AFB CDP (pt.)	156	1 001	2.2	324	320	5	5	–	–	1 768	94.9	40.0	233	–
Beavercreek township	930	6 665	15.3	2 928	2 324	97	58	–	39	23 432	89.0	37.3	5 167	828
Beavercreek city	873	6 276	14.9	2 803	2 172	90	51	–	39	22 158	89.0	37.2	4 930	804
Fairborn city (pt.)	–	–	–	–	–	–	–	–	–	–	–	–	–	–
Wright-Patterson AFB CDP (pt.)	–	–	–	–	–	–	–	–	–	–	–	–	–	–
Bellbrook city	191	1 170	7.1	507	366	6	6	–	–	4 151	89.6	29.3	890	159
Caesars Creek township	12	255	9.0	98	72	6	–	–	6	779	88.8	15.0	156	32
Cedarville township	69	576	5.7	1 799	812	11	–	–	11	1 613	82.2	34.1	287	47
Cedarville village	33	340	7.1	1 698	726	11	–	–	11	958	75.4	31.5	206	34
Jefferson township	6	142	3.5	21	55	6	–	2	4	686	67.3	6.6	108	35
Bowersville village	–	47	–	4	18	2	–	2	–	159	64.2	6.3	30	4
Kettering city (pt.)	–	–	–	–	–	–	–	–	–	–	–	–	–	–
Miami township	117	802	8.9	646	307	24	6	7	11	3 420	90.5	54.0	538	157
Clifton village (pt.)	2	17	11.8	7	4	–	–	–	–	82	79.3	23.2	14	4
Yellow Springs village	90	647	8.8	566	265	24	6	7	11	2 558	92.7	60.8	376	103

TIPSII [UPF] GPH539 CENSUS90 72583600 05/13/92 1:03 PM MACHINE: C DATA:CENSUS90S*PH5TIPSDA39. 04/29/92 09:58:32 TAPE: NONE FRAME: 67
TSF:CENSUS90*92. 04/29/92 14:11:16 UTF:CENSUS90*93. 04/29/92 14:11:16 META:CENSUS90S*PH5TABLES39. 04/29/92 14:40:02

Table 3. **Education and Veteran Status: 1990**—Con.

[Data based on sample and subject to sampling variability, see text. For definitions of terms and meanings of symbols, see text]

State County County Subdivision Place	Persons 3 years and over enrolled in school				Persons 16 to 19 years					Persons 25 years and over			Civilian veterans 16 years and over	
		Elementary or high school				Not enrolled in school and not high school graduate								
	Preprimary school	Total	Percent in private school	College	Total	Total	Employed	Unemployed	Not in labor force	Total	Percent high school graduate or higher	Percent with bachelor's degree or higher	Total	65 years and over
Greene County—Con.														
New Jasper township	41	573	9.6	134	181	4	4	–	–	1 484	80.3	12.1	264	26
Shawnee Hills CDP (pt.)	41	376	2.1	91	112	–	–	–	–	917	83.6	12.8	171	20
Ross township	13	118	–	30	37	5	5	–	–	405	76.8	10.9	73	30
Silver Creek township	36	751	3.3	136	240	7	2	4	1	2 152	72.5	9.0	437	101
Jamestown village	14	357	2.0	80	94	6	2	4	–	1 118	67.1	8.7	219	74
Shawnee Hills CDP (pt.)	5	177	10.2	44	82	–	–	–	–	456	82.0	10.7	124	18
Spring Valley township	38	436	6.7	157	217	29	17	–	12	1 630	80.7	15.9	286	100
Spring Valley village	12	85	16.5	24	13	4	2	–	2	327	76.5	10.4	58	17
Sugar Creek township	62	482	8.7	216	106	11	–	–	11	2 373	87.7	32.3	379	90
Xenia city	473	4 611	7.2	1 397	1 401	144	61	29	54	15 158	74.6	11.5	3 141	618
Xenia township	67	1 103	12.2	2 512	1 494	–	–	–	–	3 645	82.5	24.5	853	209
Wilberforce CDP	–	122	13.9	2 242	1 146	–	–	–	–	416	94.5	38.7	149	20
Guernsey County	536	7 378	3.5	1 444	2 343	226	83	60	83	25 188	71.4	9.2	4 850	1 362
Adams township	33	373	3.5	115	114	6	–	6	–	1 133	84.0	12.7	211	44
Cambridge township	249	2 825	3.8	620	819	72	10	32	30	10 668	70.2	12.0	2 012	628
Cambridge city	191	2 134	3.3	517	610	57	4	28	25	7 592	71.3	12.9	1 398	473
Center township	31	306	.7	54	78	6	6	–	–	1 099	78.2	6.3	278	67
Lore City village (pt.)	5	25	8.0	2	2	–	–	–	–	87	73.6	1.1	20	6
Jackson township	80	1 130	2.8	200	355	26	16	10	–	3 235	71.1	5.3	670	168
Byesville village	48	505	5.1	102	190	26	16	10	–	1 586	69.4	4.9	330	89
Jefferson township	–	8	–	–	–	–	–	–	–	83	75.9	16.9	9	9
Knox township	–	196	–	15	65	11	11	–	–	314	85.0	1.9	43	8
Liberty township	–	168	–	14	38	–	–	–	–	653	57.7	1.2	139	23
Kimbolton village	–	45	–	3	11	–	–	–	–	121	62.0	–	35	5
Londonderry township	18	129	–	22	55	–	–	–	–	476	71.6	8.4	90	25
Madison township	9	73	21.9	15	30	14	12	–	2	325	52.9	1.5	45	4
Millwood township	7	178	1.1	20	62	4	2	–	2	674	76.3	6.8	122	63
Quaker City village	7	95	–	11	25	4	2	–	2	358	76.5	6.4	61	25
Salesville village	–	6	–	–	–	–	–	–	–	40	62.5	2.5	2	1
Monroe township	10	130	12.3	5	56	10	–	–	10	356	43.8	4.5	65	11
Oxford township	7	136	1.5	25	45	–	–	–	–	338	80.5	3.8	52	–
Fairview village (pt.)	2	16	12.5	2	1	–	–	–	–	53	64.2	–	4	–
Richland township	10	266	1.1	48	93	16	–	1	15	1 027	72.7	11.2	176	38
Lore City village (pt.)	2	19	15.8	5	4	–	–	–	–	80	85.0	17.5	13	–
Senecaville village	2	82	–	14	28	6	–	1	5	276	63.0	5.1	48	6
Spencer township	24	172	16.9	45	66	7	–	7	–	580	75.9	8.6	132	32
Cumberland village	6	51	9.8	6	14	–	–	–	–	211	71.6	5.7	49	16
Valley township	22	444	1.4	82	193	19	7	4	8	1 547	66.8	5.6	341	120
Pleasant City village	2	58	–	14	16	–	–	–	–	292	73.6	9.6	65	26
Washington township	–	136	17.6	18	42	11	–	–	11	273	68.9	10.3	43	11
Westland township	22	364	1.9	87	96	11	6	–	5	1 143	85.3	14.6	222	65
Wheeling township	7	92	–	7	33	–	–	–	–	403	63.5	2.5	77	17
Wills township	7	252	–	52	103	13	13	–	–	861	66.7	6.5	123	29
Lore City village (pt.)	–	26	–	5	14	2	2	–	–	87	70.1	9.2	14	3
Old Washington village	2	63	–	13	15	–	–	–	–	179	74.3	14.0	22	7
Hamilton County	18 493	144 907	21.8	61 874	47 657	4 793	1 715	894	2 179	551 233	75.6	23.7	93 512	26 455
Amberley village	54	384	78.4	157	90	–	–	–	–	2 407	94.2	54.3	518	244
Anderson township	1 511	7 664	19.1	2 515	2 089	121	58	18	45	25 355	89.6	39.9	4 500	1 181
Cherry Grove CDP	166	1 058	14.6	330	330	17	6	–	11	2 965	92.6	29.4	528	117
Dry Run CDP	279	1 222	22.8	296	283	5	2	–	3	3 221	90.8	50.0	536	78
Forestville CDP	354	1 606	6.5	638	440	11	11	–	–	6 051	89.8	37.8	1 074	336
Fruit Hill CDP	126	693	23.5	265	203	19	11	–	8	2 707	87.2	33.7	580	186
Sherwood CDP	136	798	17.7	203	145	11	–	11	–	2 310	93.5	43.2	433	136
Turpin Hills CDP	187	972	29.1	367	309	29	22	–	7	3 114	95.2	56.8	499	124
Arlington Heights village	14	187	1.6	20	52	5	2	–	3	724	53.3	4.6	144	32
Blue Ash city	371	1 983	19.9	607	649	46	23	23	–	7 990	84.2	40.0	1 214	348
Cheviot city	209	1 231	50.9	537	362	40	15	19	6	6 567	67.2	12.5	1 026	365
Cincinnati city	6 440	56 321	18.7	33 105	20 398	2 888	830	578	1 480	226 285	69.6	22.2	34 256	9 753
Colerain township	1 294	10 857	21.6	2 955	3 310	300	130	60	110	35 061	77.6	14.2	6 827	1 523
Groesbeck CDP	186	1 101	37.4	345	323	9	9	–	–	4 355	76.5	13.5	851	240
Mount Healthy Heights CDP	88	915	11.0	165	274	21	12	–	9	2 163	76.5	10.2	362	39
Northbrook CDP	276	2 400	10.0	527	739	117	43	20	54	6 836	72.6	10.0	1 533	312
Northgate CDP	183	1 613	23.2	371	532	50	22	13	15	4 715	74.6	13.1	986	189
Pleasant Run CDP	97	1 134	10.2	213	303	30	14	7	9	2 888	83.7	13.4	522	49
White Oak CDP	287	1 980	35.0	812	562	28	7	13	8	8 018	80.7	18.7	1 490	409
Columbia township	163	1 042	22.0	297	333	30	20	–	10	4 247	75.4	22.8	676	199
Fairfax village	38	368	7.1	70	113	8	8	–	–	1 375	64.4	8.4	241	74
Crosby township	51	498	14.5	109	135	24	15	–	9	1 662	72.0	10.5	294	62
Deer Park city	182	718	24.7	277	205	18	7	4	7	4 490	70.8	10.7	728	293
Delhi township	817	5 937	42.3	2 242	1 979	74	46	24	4	18 328	82.3	20.9	3 325	878
Elmwood Place village	18	638	7.7	66	157	18	8	4	6	1 760	47.1	2.2	291	83
Evendale village	113	681	31.1	148	167	–	–	–	–	1 987	90.2	46.8	291	76
Forest Park city	467	3 783	11.0	1 438	1 255	96	54	20	22	11 288	85.0	24.1	2 241	334
Glendale village	47	382	20.9	192	108	9	7	–	2	1 731	87.3	41.9	331	126
Golf Manor village	100	687	15.0	219	177	4	4	–	–	2 791	81.8	18.4	461	166
Green township	1 121	8 939	47.0	3 480	2 940	100	76	5	19	34 460	84.0	22.9	6 574	2 124
Bridgetown North CDP	217	1 827	36.3	724	602	7	7	–	–	7 923	81.1	14.5	1 457	549
Covedale CDP	127	962	69.4	422	335	35	35	–	–	4 527	87.4	26.8	1 034	364
Dent CDP	147	1 053	28.2	375	336	41	17	5	19	4 168	84.5	19.5	825	225
Mack North CDP	112	539	26.7	182	180	4	4	–	–	1 742	79.6	17.3	259	56
Mack South CDP	128	1 301	48.4	380	424	–	–	–	–	3 481	91.9	35.4	707	173
Monfort Heights East CDP	98	503	47.3	284	143	5	5	–	–	2 427	86.2	31.1	373	108
Monfort Heights South CDP	118	737	62.0	305	214	–	–	–	–	3 048	79.2	18.3	571	201
White Oak East CDP	61	546	59.5	186	179	–	–	–	–	2 445	77.5	19.1	422	175
White Oak West CDP	62	527	51.8	262	202	–	–	–	–	1 855	84.2	28.7	370	121
Greenhills village	137	745	17.4	237	181	22	5	12	5	2 875	87.0	27.0	556	171
Harrison township	197	2 442	17.5	616	752	91	45	–	46	7 198	73.0	9.0	1 203	260
Harrison city	123	1 549	17.4	467	449	66	38	–	28	4 309	73.0	9.1	661	127
Lincoln Heights city	85	1 101	1.3	163	345	49	17	5	27	2 712	51.1	4.4	358	147
Lockland village	73	691	2.7	191	244	7	7	–	–	2 754	61.6	5.9	475	99
Loveland city (pt.)	233	1 668	18.2	328	476	64	43	–	21	4 886	81.9	23.3	960	163
Madeira city	261	1 486	19.8	451	351	13	6	–	7	6 203	85.0	36.0	1 103	452
Mariemont village	71	404	13.9	282	122	3	–	–	3	2 280	93.1	54.3	390	128
Miami township	328	2 276	17.4	387	694	57	9	9	39	7 024	73.0	14.9	1 185	264
Addyston village	21	249	8.4	27	74	15	2	7	6	661	55.5	3.3	119	26
Cleves village (pt.)	29	438	4.1	78	133	17	7	2	8	1 362	61.0	6.0	256	48
Grandview CDP	18	273	3.7	17	83	17	–	–	17	733	60.3	5.3	91	–

TIPSII [UPF] GPH539 CENSUS90 72583600 05/13/92 1:03 PM MACHINE: C DATA:CENSUS90S*PH5TIPSDA39. 04/29/92 09:58:32 TAPE: NONE FRAME: 68
TSF:CENSUS90*92. 04/29/92 14:11:16 UTF:CENSUS90*93. 04/29/92 14:11:16 META:CENSUS90S*PH5TABLES39. 04/29/92 14:40:02

Table 3. **Education and Veteran Status: 1990**—Con.

[Data based on sample and subject to sampling variability, see text. For definitions of terms and meanings of symbols, see text]

State County County Subdivision Place	Persons 3 years and over enrolled in school				Persons 16 to 19 years					Persons 25 years and over			Civilian veterans 16 years and over	
		Elementary or high school				Not enrolled in school and not high school graduate								
	Preprimary school	Total	Percent in private school	College	Total	Total	Employed	Unemployed	Not in labor force	Total	Percent high school graduate or higher	Percent with bachelor's degree or higher	Total	65 years and over
Hamilton County—Con.														
Miami township—Con.														
North Bend village	21	94	3.2	17	26	–	–	–	–	355	69.9	10.4	53	26
Milford city (pt.)	–	–	–	–	–	–	–	–	–	6	–	–	–	–
Montgomery city	270	1 938	20.8	659	564	19	11	–	8	6 497	94.3	52.5	1 060	258
Mount Healthy city	190	958	32.9	388	255	55	29	7	19	5 100	71.9	12.0	890	326
Newtown village	42	307	5.2	42	98	–	–	–	–	1 010	64.9	10.6	224	43
North College Hill city	248	1 698	25.3	542	439	33	16	8	9	7 457	71.1	11.4	1 368	545
Norwood city	240	3 852	12.9	1 117	1 192	228	88	21	119	15 304	61.9	8.4	2 799	700
Reading city	234	1 542	35.5	757	544	66	36	11	19	8 088	72.6	14.6	1 563	411
St. Bernard city	59	821	21.1	249	225	–	–	–	–	3 566	68.7	16.1	659	185
Sharonville city (pt.)	176	1 726	16.5	696	527	22	9	6	7	7 773	80.1	21.9	1 370	343
Silverton city	122	753	31.6	458	258	7	7	–	–	4 186	72.0	14.2	757	248
Springdale city	130	1 770	5.8	569	569	28	10	12	6	7 263	82.2	23.2	1 456	306
Springfield township	880	7 245	19.8	2 248	2 567	128	22	33	73	24 666	81.4	27.3	4 754	1 389
Fairfield city (pt.)	–	–	–	–	–	–	–	–	–	–	–	–	–	–
Finneytown CDP	273	2 191	23.4	898	745	25	3	7	15	8 824	84.2	33.0	1 859	638
Pleasant Run Farm CDP	162	1 067	12.8	315	352	21	16	–	5	2 480	93.8	37.1	432	32
Sycamore township	547	2 746	21.0	1 005	924	47	27	–	15	14 393	83.7	32.4	2 618	1 038
Dillonvale CDP	110	481	26.8	219	166	–	–	–	–	2 975	80.3	17.1	622	232
Kenwood CDP	178	942	21.2	416	321	15	5	–	10	5 693	88.0	42.4	1 053	511
Symmes township	511	2 511	18.7	887	550	22	22	–	–	7 263	91.8	51.0	1 116	205
Loveland Park CDP (pt.)	8	34	–	5	9	9	9	–	–	173	77.5	28.3	47	–
Terrace Park village	88	391	15.6	99	87	3	2	–	1	1 410	94.3	60.9	294	110
The Village of Indian Hill city	125	1 118	40.2	319	355	8	–	–	8	3 677	97.1	69.2	785	332
Whitewater township	67	873	7.1	241	285	30	9	15	6	3 150	65.4	7.9	547	137
Cleves village (pt.)	–	–	–	–	–	–	–	–	–	–	–	–	–	–
Woodlawn village	33	493	11.6	161	209	10	–	–	10	1 766	73.0	17.9	333	86
Wyoming city	174	1 420	5.1	418	438	8	–	–	8	5 593	89.6	59.3	992	322
Hancock County	1 279	11 690	8.9	3 704	3 967	283	124	49	110	41 492	82.9	18.7	7 376	1 896
Allen township	37	500	7.8	61	181	14	11	–	3	1 168	81.7	9.1	224	30
Van Buren village	–	81	–	12	26	3	–	–	3	207	93.2	11.6	33	9
Amanda township	21	156	1.3	17	45	5	–	–	5	606	74.9	10.6	97	15
Vanlue village	4	69	2.9	6	17	–	–	–	–	233	74.2	9.4	43	12
Biglick township	43	183	–	29	39	–	–	–	–	595	80.7	13.9	74	23
Blanchard township	2	256	1.6	58	46	–	–	–	–	674	93.5	7.6	98	24
Benton Ridge village	2	74	–	17	22	–	–	–	–	186	85.5	7.0	35	6
Cass township	33	287	4.5	49	78	–	–	–	–	600	80.2	12.5	67	11
Delaware township	12	198	8.1	36	80	7	–	–	7	811	83.4	8.5	145	18
Mount Blanchard village	7	95	–	10	28	2	–	–	2	316	82.9	10.1	53	12
Eagle township	14	256	19.9	44	73	10	10	–	–	720	87.9	17.4	119	17
Arlington village (pt.)	–	–	–	–	–	–	–	–	–	–	–	–	–	–
Findlay city	712	5 602	8.3	2 231	2 111	215	87	44	84	22 799	82.0	22.1	4 131	1 131
Jackson township	–	240	8.3	65	54	–	–	–	–	593	85.8	8.3	142	30
Arlington village (pt.)	–	–	–	–	2	–	–	–	–	10	80.0	60.0	2	2
Liberty township	156	910	10.9	326	343	–	–	–	–	3 002	87.4	26.7	606	99
Madison township	44	401	6.5	164	133	12	4	5	3	1 272	81.8	14.4	179	62
Arlington village (pt.)	29	228	.9	83	81	7	4	–	3	815	81.6	17.5	107	40
Marion township	26	472	14.0	120	114	–	–	–	–	1 495	90.0	22.3	294	75
Orange township	11	289	10.7	51	87	–	–	–	–	763	77.1	12.1	80	14
Bluffton village (pt.)	6	40	–	–	5	–	–	–	–	124	87.1	37.9	15	8
Pleasant township	30	427	.9	85	117	2	2	–	–	1 434	78.7	7.1	238	79
McComb village	20	309	.6	74	110	2	2	–	–	946	76.1	7.8	148	45
Portage township	7	129	10.1	32	15	7	–	–	7	312	96.8	17.0	33	10
Union township	44	353	5.4	75	115	5	4	–	1	1 060	81.7	10.7	161	48
Mount Cory village	8	67	–	12	23	–	–	–	–	132	78.0	4.5	21	7
Rawson village	6	86	4.7	30	24	5	4	–	1	277	75.1	7.2	53	12
Van Buren township	16	219	5.5	19	51	–	–	–	–	566	81.4	10.6	65	22
Jenera village	6	56	3.6	12	14	–	–	–	–	199	79.9	6.5	48	18
Washington township	71	812	19.8	242	285	6	6	–	–	3 022	83.7	12.2	623	188
Arcadia village	7	110	–	24	43	6	6	–	–	342	79.5	2.3	78	13
Fostoria city (pt.)	48	540	29.8	138	162	–	–	–	–	2 020	82.1	13.9	420	145
Hardin County	341	5 678	2.7	3 151	2 379	140	29	52	59	18 589	74.0	11.6	3 114	837
Blanchard township	14	314	1.3	68	117	8	3	–	5	937	76.2	6.5	173	65
Dunkirk village	12	186	2.2	20	48	3	3	–	–	559	67.3	8.2	114	39
Buck township	44	589	–	75	143	–	–	–	–	1 713	61.4	3.3	347	46
Kenton city (pt.)	21	371	–	39	81	–	–	–	–	1 075	52.7	.7	234	29
Cessna township	–	94	–	11	40	–	–	–	–	282	73.0	4.3	42	–
Dudley township	6	178	54.5	20	49	8	–	8	–	647	57.7	5.7	155	40
Goshen township	–	112	–	4	29	–	–	–	–	323	76.8	5.6	41	9
Hale township	21	308	–	31	82	8	–	–	8	894	68.7	7.3	153	56
Mount Victory village	–	111	–	12	33	–	–	–	–	373	75.3	7.0	93	25
Ridgeway village (pt.)	8	70	–	4	20	–	–	–	–	156	66.7	1.3	25	12
Jackson township	50	421	.7	70	135	8	6	2	–	1 354	78.8	4.9	224	44
Forest village	30	334	.9	54	106	3	3	–	–	980	79.0	4.7	166	38
Patterson village	–	17	–	–	9	2	–	2	–	76	57.9	5.3	11	–
Liberty township	83	998	–	2 372	916	9	–	–	9	3 201	86.1	29.7	483	150
Ada village	66	690	–	2 260	859	9	–	–	9	2 239	87.1	30.1	352	107
Lynn township	–	175	–	27	24	–	–	–	–	438	62.3	1.8	59	14
McDonald township	–	170	–	58	57	–	–	–	–	524	85.5	8.8	110	15
Marion township	11	524	1.0	70	173	14	–	–	14	1 527	60.4	5.3	230	57
Alger village	6	221	2.3	19	59	7	–	–	7	530	51.1	2.8	80	23
McGuffey village	4	84	–	18	29	–	–	–	–	352	49.7	2.6	52	18
Pleasant township	105	1 472	3.1	227	509	79	20	42	17	5 544	73.9	11.8	887	289
Kenton city (pt.)	79	1 147	1.5	149	392	59	20	28	11	4 249	74.3	11.0	690	213
Roundhead township	–	105	–	65	54	–	–	–	–	444	75.9	6.5	83	17
Taylor Creek township	–	103	–	24	16	–	–	–	–	280	76.4	9.3	33	16
Washington township	7	115	–	29	35	6	–	–	6	481	88.4	10.2	94	19
Harrison County	169	3 159	1.6	631	1 011	42	6	14	22	10 726	69.8	7.0	1 862	556
Archer township	–	58	–	16	22	–	–	–	–	230	75.7	5.7	35	8
Athens township	15	84	–	48	27	–	–	–	–	362	84.0	7.5	48	15
New Athens village	6	66	–	26	24	–	–	–	–	257	81.7	7.0	35	6
Cadiz township	76	694	–	182	235	7	–	–	7	2 624	68.6	8.5	401	142
Cadiz village	53	636	–	168	223	7	–	–	7	2 327	69.2	7.6	373	129
Franklin township	–	113	–	15	54	3	3	–	–	429	79.3	9.1	119	23
Deersville village	–	18	–	3	12	3	3	–	–	45	75.6	4.4	8	2

TIPSII [UPF] GPH539 CENSUS90 72583600 05/13/92 1:03 PM MACHINE: C DATA:CENSUS90S*PH5TIPSDA39. 04/29/92 09:58:32 TAPE: NONE FRAME: 69
TSF:CENSUS90*92. 04/29/92 14:11:16 UTF:CENSUS90*93. 04/29/92 14:11:16 META:CENSUS90S*PH5TABLES39. 04/29/92 14:40:02

Table 3. **Education and Veteran Status: 1990**—Con.

[Data based on sample and subject to sampling variability, see text. For definitions of terms and meanings of symbols, see text]

State County County Subdivision Place	Persons 3 years and over enrolled in school				Persons 16 to 19 years					Persons 25 years and over			Civilian veterans 16 years and over	
		Elementary or high school				Not enrolled in school and not high school graduate								
	Preprimary school	Total	Percent in private school	College	Total	Total	Employed	Unemployed	Not in labor force	Total	Percent high school graduate or higher	Percent with bachelor's degree or higher	Total	65 years and over
Harrison County—Con.														
Freeport township	12	234	1.3	39	77	–	–	–	–	621	73.4	10.6	111	29
Freeport village	5	109	2.8	29	20	–	–	–	–	302	69.5	10.6	46	13
German township	4	191	3.7	25	83	–	–	–	–	496	70.6	2.2	82	8
Green township	13	240	1.7	70	99	6	–	3	3	1 078	70.8	6.0	198	51
Hopedale village	9	91	2.2	25	43	6	–	3	3	468	80.8	6.0	75	25
Monroe township	2	231	5.6	23	53	7	–	4	3	829	66.6	5.2	169	58
Bowerston village	2	81	–	12	20	7	–	4	3	248	73.8	3.6	45	12
Moorefield township	–	79	–	11	17	–	–	–	–	260	56.2	3.8	39	17
North township	1	359	.8	62	122	3	1	2	–	1 206	70.6	5.4	205	66
Scio village	1	159	1.9	21	51	2	–	2	–	560	69.6	5.7	92	42
Nottingham township	–	50	–	21	20	–	–	–	–	170	79.4	–	18	–
Rumley township	23	302	–	62	84	11	2	–	9	979	73.0	10.1	199	67
Jewett village	10	148	–	33	47	5	2	–	3	477	77.4	10.9	99	30
Short Creek township	23	237	6.8	49	59	–	–	–	–	794	53.1	5.4	141	35
Adena village (pt.)	1	19	10.5	10	8	–	–	–	–	105	36.2	1.9	22	6
Harrisville village	8	54	20.4	8	12	–	–	–	–	211	54.5	5.2	30	2
Stock township	–	117	–	8	26	5	–	5	–	258	77.9	6.2	37	10
Washington township	–	170	2.9	–	33	–	–	–	–	390	69.7	7.4	60	27
Henry County	715	5 542	8.9	966	1 688	149	30	29	90	18 245	75.4	10.3	3 290	850
Bartlow township	53	487	1.2	96	164	2	–	2	–	1 616	72.3	5.9	330	104
Deshler village	34	333	1.8	58	99	2	–	2	–	1 164	70.9	6.2	259	97
Damascus township	55	322	8.1	69	51	7	3	2	2	1 118	76.1	9.3	212	29
McClure village	21	168	15.5	24	36	7	3	2	2	522	70.9	1.3	103	23
Flatrock township	61	269	4.8	40	55	–	–	–	–	862	78.7	11.3	164	29
Florida village	4	73	2.7	7	11	–	–	–	–	186	88.2	12.4	39	6
Holgate village (pt.)	–	–	–	–	–	–	–	–	–	31	6.5	–	–	–
Freedom township	5	259	39.0	37	97	3	–	–	3	549	77.0	10.2	53	23
Harrison township	25	251	2.0	58	96	10	–	10	–	819	74.1	15.9	138	13
Napoleon city (pt.)	–	30	–	6	2	–	–	–	–	158	80.4	23.4	23	6
Liberty township	54	409	7.1	76	117	26	23	–	3	1 576	75.0	12.4	346	86
Liberty Center village (pt.)	15	216	.9	27	60	13	10	–	3	609	73.4	8.2	124	38
Napoleon city (pt.)	6	10	–	–	14	4	4	–	–	254	76.0	15.0	61	12
Marion township	25	306	–	37	97	14	–	–	14	853	66.0	5.6	156	39
Hamler village	18	144	–	27	38	2	–	–	2	360	72.8	7.8	60	17
Monroe township	14	222	2.7	40	92	13	–	–	13	837	72.9	3.3	113	43
Malinta village	7	51	–	18	40	6	–	–	6	202	69.3	2.5	18	5
Napoleon township	290	1 802	14.4	329	551	26	4	11	11	6 356	77.1	13.1	1 177	270
Napoleon city (pt.)	204	1 515	13.4	287	485	15	4	11	–	5 242	77.1	13.2	1 003	236
Pleasant township	66	493	1.2	80	163	7	–	4	3	1 479	68.8	7.1	212	77
Holgate village (pt.)	41	261	2.3	23	85	7	–	4	3	766	65.7	7.3	133	46
New Bavaria village	–	12	–	7	7	–	–	–	–	50	36.0	–	11	6
Richfield township	21	169	7.7	–	24	–	–	–	–	434	76.0	10.8	80	24
Ridgeville township	21	158	3.8	48	32	–	–	–	–	727	82.1	7.7	118	49
Washington township	25	395	5.8	56	149	41	–	–	41	1 019	81.9	8.8	191	64
Liberty Center village (pt.)	2	21	19.0	7	6	–	–	–	–	72	90.3	22.2	13	–
Highland County	544	6 864	.6	1 309	2 129	210	53	61	96	22 784	66.5	8.2	3 980	1 127
Brush Creek township	8	176	–	20	75	11	–	–	11	725	58.1	6.6	107	21
Sinking Spring village	1	48	–	4	16	2	–	–	2	109	66.1	3.7	24	5
Clay township	–	282	–	52	100	15	5	–	10	716	65.4	8.5	127	33
Concord township	14	267	2.2	46	115	8	8	–	–	698	73.1	8.7	161	49
Dodson township	32	445	–	111	137	23	8	8	7	1 374	72.6	8.0	258	45
Lynchburg village	21	204	–	51	64	13	6	–	7	742	75.3	10.6	143	25
Fairfield township	29	518	.6	106	177	5	3	2	–	1 683	72.5	8.4	261	76
Highland village	–	50	–	4	16	2	–	2	–	157	61.8	3.2	25	11
Leesburg village	26	197	1.5	31	68	3	3	–	–	671	72.4	10.1	104	30
Hamer township	16	141	–	14	64	5	–	5	–	478	66.7	1.5	58	–
Jackson township	24	116	–	33	29	–	–	–	–	398	74.4	8.3	76	21
Liberty township	180	1 584	.4	449	491	34	–	5	29	6 065	67.5	10.7	1 016	303
Hillsboro city	114	1 014	.6	327	340	18	–	5	13	4 111	65.7	11.2	640	181
Madison township	105	1 358	.4	128	396	72	12	27	33	4 390	61.8	6.6	769	226
Greenfield city	75	997	.6	107	280	56	12	17	27	3 274	59.4	7.7	563	179
Marshall township	–	87	–	46	31	3	3	–	–	637	63.9	5.2	162	59
New Market township	21	317	–	36	71	–	–	–	–	955	66.2	13.3	156	46
Paint township	44	544	1.3	100	188	17	3	14	–	1 920	59.0	6.4	365	124
Penn township	15	147	–	48	62	–	–	–	–	511	68.1	6.3	106	20
Salem township	26	114	–	22	30	–	–	–	–	331	82.2	10.6	62	6
Union township	16	282	5.7	42	62	6	6	–	–	656	74.5	5.0	106	33
Washington township	–	177	–	15	16	–	–	–	–	396	61.1	1.3	62	13
White Oak township	14	309	–	41	85	11	5	–	6	851	69.3	10.3	128	52
Mowrystown village	2	97	–	18	31	–	–	–	–	277	64.3	3.6	36	10
Hocking County	209	4 689	3.1	839	1 490	142	62	8	72	16 368	67.8	8.1	3 213	794
Benton township	7	159	–	6	58	8	8	–	–	443	59.1	5.4	93	19
Falls township	93	1 948	4.6	333	633	45	18	6	21	7 053	67.6	8.9	1 348	373
Logan city (pt.)	39	1 095	3.3	212	361	29	13	6	10	4 360	66.4	10.4	758	245
Good Hope township	7	194	–	69	66	–	–	–	–	827	76.2	10.9	166	39
Green township	22	488	6.4	95	130	15	15	–	–	1 302	74.0	8.8	214	41
Logan city (pt.)	–	21	–	7	7	–	–	–	–	97	56.7	14.4	13	7
Laurel township	23	161	–	16	30	–	–	–	–	618	79.0	17.6	119	29
Marion township	26	323	–	105	133	14	8	–	6	1 278	78.4	13.6	284	75
Perry township	10	436	–	70	135	21	13	–	8	1 375	62.2	5.9	238	71
Laurelville village	8	124	–	13	44	6	–	–	6	393	62.6	3.8	89	23
Salt Creek township	5	278	–	11	103	27	–	–	27	745	59.7	5.4	79	12
Starr township	14	200	3.5	55	71	–	–	–	–	812	68.8	2.6	152	23
Ward township	2	284	3.9	65	73	6	–	2	4	1 301	59.8	2.8	413	93
Murray City village	2	57	5.3	15	26	4	–	–	4	329	63.5	3.3	77	28
Washington township	–	218	3.2	14	58	6	–	–	6	614	57.3	2.9	107	19
Holmes County	303	6 454	22.8	467	2 158	1 089	773	39	277	17 780	46.9	6.6	1 867	489
Berlin township	39	770	27.1	48	206	116	83	–	33	1 700	30.8	5.9	73	26
Clark township	11	590	50.3	5	272	244	179	8	57	1 365	16.2	1.2	11	2
Baltic village (pt.)	–	–	–	–	–	–	–	–	–	134	50.7	1.5	–	–
Hardy township	61	804	6.5	101	252	36	24	–	12	3 449	66.0	13.5	484	133
Millersburg village	36	465	4.9	59	174	21	17	–	4	2 019	62.2	13.3	345	108
Killbuck township	7	342	.6	38	136	17	7	7	3	1 195	59.7	5.3	214	65
Killbuck village	7	106	1.9	17	34	5	5	–	–	549	64.8	6.2	123	34
Knox township	6	275	–	27	104	–	–	–	–	593	69.6	13.5	82	13
Nashville village (pt.)	–	20	–	3	12	–	–	–	–	58	63.8	–	13	3

TIPSII [UPF] GPH539 CENSUS90 72583600 05/13/92 1:03 PM MACHINE: C DATA:CENSUS90S*PH5TIPSDA39. 04/29/92 09:58:32 TAPE: NONE FRAME: 70
TSF:CENSUS90*92. 04/29/92 14:11:16 UTF:CENSUS90*93. 04/29/92 14:11:16 META:CENSUS90S*PH5TABLES39. 04/29/92 14:40:02

Table 3. **Education and Veteran Status: 1990**—Con.

[Data based on sample and subject to sampling variability, see text. For definitions of terms and meanings of symbols, see text]

State County County Subdivision Place	Persons 3 years and over enrolled in school				Persons 16 to 19 years					Persons 25 years and over			Civilian veterans 16 years and over	
		Elementary or high school				Not enrolled in school and not high school graduate								
	Preprimary school	Total	Percent in private school	College	Total	Total	Employed	Unemployed	Not in labor force	Total	Percent high school graduate or higher	Percent with bachelor's degree or higher	Total	65 years and over
Holmes County—Con.														
Mechanic township	19	351	30.5	6	82	46	34	–	12	1 034	41.6	2.2	135	33
Monroe township	17	214	–	22	88	–	–	–	–	600	80.3	7.0	126	15
Paint township	19	568	26.6	6	219	190	119	17	54	1 271	24.7	2.9	42	19
Prairie township	8	556	17.6	41	176	86	82	–	4	1 269	49.3	4.6	182	74
Holmesville village	–	116	–	8	25	7	7	–	–	283	65.0	.7	43	8
Richland township	1	206	–	22	47	2	–	–	2	544	70.2	4.0	61	18
Glenmont village	–	34	–	1	2	–	–	–	–	143	62.9	4.9	19	1
Ripley township	21	325	35.1	51	88	37	6	–	31	960	58.6	5.3	209	32
Salt Creek township	20	635	48.5	22	228	171	121	–	50	1 292	18.4	2.6	8	8
Walnut Creek township	52	505	23.8	55	197	142	118	5	19	1 615	30.7	6.1	54	21
Washington township	22	313	4.5	23	63	2	–	2	–	893	74.2	9.0	186	30
Loudonville village (pt.)	–	24	–	–	–	–	–	–	–	67	79.1	35.8	9	–
Nashville village (pt.)	–	21	–	9	16	2	–	2	–	68	72.1	7.4	18	4
Huron County	1 129	11 050	10.1	1 697	3 551	244	70	69	105	34 521	74.1	9.4	6 453	1 372
Bellevue city (pt.)	73	732	11.6	107	239	6	6	–	–	2 463	79.1	9.8	424	74
Bronson township	48	351	19.4	55	80	12	–	5	7	1 011	75.6	11.2	220	36
Clarksfield township	33	224	–	30	121	29	–	6	23	786	69.6	5.2	151	43
Fairfield township	52	216	–	52	54	9	3	6	–	739	77.1	5.4	141	37
North Fairfield village	7	99	–	20	28	–	–	–	–	314	71.3	8.3	75	23
Fitchville township	6	188	–	26	65	–	–	–	–	577	60.5	4.2	101	35
Greenfield township	6	334	4.2	30	95	9	–	–	9	882	87.3	12.6	234	46
Greenwich village	8	280	1.4	44	106	9	4	3	2	865	68.3	5.7	171	37
Greenwich township	11	147	6.8	25	76	8	–	8	–	525	56.2	3.2	113	19
Hartland township	8	187	–	12	58	8	8	–	–	533	71.9	11.4	45	5
Lyme township	25	199	2.5	41	58	–	–	–	–	609	86.0	16.9	126	14
New Haven township	38	679	9.0	118	181	15	–	–	15	1 823	79.8	6.4	285	51
Plymouth village (pt.)	9	216	–	35	59	5	–	–	5	546	77.1	8.2	103	24
New London township	72	821	8.4	70	237	19	–	14	5	2 043	73.5	10.2	394	82
New London village	58	587	6.5	45	178	19	–	14	5	1 576	69.2	9.8	280	69
Norwalk city	372	2 480	16.9	460	818	80	36	19	25	9 149	73.6	11.7	1 792	481
Norwalk township	77	607	12.0	145	212	7	7	–	–	2 088	78.3	9.9	402	88
Milan village (pt.)	14	98	–	21	32	–	–	–	–	272	84.9	18.8	55	10
Norwich township	27	188	3.2	18	65	–	–	–	–	623	68.9	5.1	114	17
Peru township	29	157	19.1	18	66	8	–	8	–	534	63.9	4.9	66	8
Richmond township	23	232	–	45	92	–	–	–	–	773	65.1	8.3	136	21
Ridgefield township	51	555	28.3	84	173	4	2	–	2	1 477	78.3	7.9	256	37
Monroeville village	27	289	18.0	58	83	4	2	–	2	813	81.2	10.2	142	26
Ripley township	15	162	3.7	11	48	–	–	–	–	504	69.6	2.4	91	16
Sherman township	6	150	20.0	34	33	6	–	–	6	308	78.2	6.5	38	7
Townsend township	41	331	–	11	181	4	4	–	–	974	72.1	8.5	228	16
Wakeman township	26	563	4.6	78	146	11	–	–	11	1 469	82.0	8.6	328	49
Wakeman village	14	191	3.7	39	70	5	–	–	5	585	83.4	7.9	136	25
Willard city	82	1 267	3.9	183	347	–	–	–	–	3 766	69.0	9.3	597	153
Jackson County	493	5 923	1.9	1 058	1 918	157	10	51	96	19 136	60.9	7.9	3 550	902
Bloomfield township	8	134	–	15	34	6	–	–	6	576	47.2	9.0	116	18
Coal township	36	350	.9	51	130	37	5	17	15	1 130	52.0	1.9	227	51
Coalton village	2	102	–	19	44	5	–	–	5	338	46.2	–	47	10
Franklin township	21	318	–	80	106	–	–	–	–	998	70.7	10.7	232	31
Jackson city (pt.)	–	–	–	–	–	–	–	–	–	9	100.0	44.4	4	–
Hamilton township	5	63	–	14	33	6	–	–	6	256	69.9	5.5	28	–
Jackson township	29	203	–	23	45	–	–	–	–	636	48.4	1.6	93	28
Jefferson township	30	566	.4	121	188	4	2	–	2	1 877	56.4	6.9	314	53
Oak Hill village (pt.)	18	191	–	67	71	4	2	–	2	655	70.2	8.9	116	25
Liberty township	39	364	1.1	65	128	–	–	–	–	922	64.4	8.6	203	64
Lick township	135	1 639	2.4	370	498	40	–	19	21	5 564	62.1	11.8	1 019	320
Jackson city (pt.)	108	1 126	2.6	318	370	40	–	19	21	4 038	62.8	13.0	763	242
Madison township	30	433	–	110	149	–	–	–	–	1 403	56.5	9.1	256	70
Oak Hill village (pt.)	6	146	–	40	51	–	–	–	–	518	58.5	8.5	110	35
Milton township	17	217	–	60	70	–	–	–	–	692	50.9	1.0	132	18
Scioto township	15	285	–	10	104	23	–	–	23	901	63.5	8.8	146	34
Washington township	15	161	7.5	29	68	–	–	–	–	418	74.6	5.5	89	22
Wellston city	113	1 190	4.1	110	365	41	3	15	23	3 763	65.4	5.3	695	193
Jefferson County	1 174	13 805	11.9	4 201	4 824	310	49	82	179	54 294	71.9	8.8	11 383	3 489
Brush Creek township	–	57	–	10	19	–	–	–	–	287	62.4	7.7	37	10
Salineville village (pt.)	–	–	–	–	–	–	–	–	–	–	–	–	–	–
Cross Creek township	110	1 583	10.3	543	562	54	5	13	36	6 393	76.2	9.8	1 370	439
Brentwood CDP	48	596	14.3	201	208	18	5	13	–	2 530	76.2	7.7	572	199
New Alexandria village (pt.)	–	42	–	4	13	–	–	–	–	146	67.1	2.7	30	5
Wintersville village (pt.)	52	454	14.1	218	166	6	–	–	6	2 023	81.0	13.6	397	133
Island Creek township	148	2 074	10.8	465	729	54	27	2	25	7 723	77.2	8.5	1 737	447
Toronto city (pt.)	58	675	13.6	133	191	17	15	2	–	2 440	79.2	8.1	540	163
Wintersville village (pt.)	7	160	8.1	60	59	12	12	–	–	846	75.2	7.4	211	66
Knox township	106	1 068	9.3	188	341	35	–	8	27	3 679	75.4	5.7	798	224
Empire village	3	95	–	11	25	5	–	3	2	205	59.5	1.5	51	15
Stratton village (pt.)	3	25	16.0	8	5	–	–	–	–	193	72.5	3.6	46	12
Toronto city (pt.)	35	429	5.6	65	129	12	–	5	7	1 654	71.7	4.8	341	125
Mount Pleasant township	36	508	12.4	100	149	5	–	–	5	1 815	75.9	7.3	385	134
Dillonvale village (pt.)	14	106	20.8	15	32	–	–	–	–	456	71.5	2.6	103	49
Mount Pleasant village	9	97	4.1	7	28	5	–	–	5	314	78.0	10.8	56	14
Ross township	20	111	–	29	49	–	–	–	–	447	77.4	12.3	64	–
Salem township	56	712	1.8	169	206	2	–	–	2	2 479	77.4	8.8	517	144
Richmond village	4	66	–	13	26	2	–	–	2	318	71.4	8.8	75	22
Saline township	1	396	4.3	64	121	7	–	2	5	896	59.9	3.9	189	40
Irondale village	1	78	–	9	19	3	–	–	3	243	54.7	4.1	54	17
Stratton village (pt.)	–	6	–	–	4	–	–	–	–	16	81.3	12.5	2	–
Smithfield township	55	652	8.9	96	198	15	2	5	8	2 661	67.9	5.4	479	145
Adena village (pt.)	2	124	9.7	16	32	4	–	–	4	494	71.1	2.0	100	39
Dillonvale village (pt.)	4	34	11.8	2	9	–	–	–	–	184	62.5	5.4	27	4
Smithfield village	8	134	–	17	50	9	–	5	4	488	70.3	11.1	121	32
Springfield township	36	531	–	61	176	10	–	2	8	1 760	63.5	5.9	411	156
Amsterdam village	17	116	–	15	32	5	–	–	5	436	61.5	5.7	95	56
Bergholz village	6	176	–	14	65	2	–	2	–	460	65.4	6.3	81	28
Steubenville city	411	3 238	22.1	1 892	1 315	78	6	35	37	15 076	69.2	13.3	2 961	1 062
Steubenville township	50	871	21.7	236	309	19	–	6	13	3 758	71.0	5.1	816	263
Mingo Junction city	30	697	26.8	232	244	19	–	6	13	2 980	74.3	5.5	622	192

TIPSII [UPF] GPH539 CENSUS90 72583600 05/13/92 1:03 PM MACHINE: C DATA:CENSUS90S*PH5TIPSDA39. 04/29/92 09:58:32 TAPE: NONE FRAME: 71
TSF:CENSUS90*92. 04/29/92 14:11:16 UTF:CENSUS90*93. 04/29/92 14:11:16 META:CENSUS90S*PH5TABLES39. 04/29/92 14:40:02

Table 3. **Education and Veteran Status: 1990**—Con.

[Data based on sample and subject to sampling variability, see text. For definitions of terms and meanings of symbols, see text]

State County County Subdivision Place	Persons 3 years and over enrolled in school				Persons 16 to 19 years					Persons 25 years and over			Civilian veterans 16 years and over	
		Elementary or high school				Not enrolled in school and not high school graduate								
	Preprimary school	Total	Percent in private school	College	Total	Total	Employed	Unemployed	Not in labor force	Total	Percent high school graduate or higher	Percent with bachelor's degree or higher	Total	65 years and over
Jefferson County—Con.														
Warren township	74	799	9.4	142	246	8	1	–	7	3 494	66.1	6.1	730	279
Rayland village	2	76	14.5	19	23	1	1	–	–	338	69.5	10.4	73	35
Tiltonsville village	17	244	16.0	62	66	–	–	–	–	1 099	70.7	8.7	258	97
Yorkville village (pt.)	12	108	10.2	27	30	–	–	–	–	569	72.1	9.7	122	57
Wayne township	43	569	4.2	74	162	–	–	–	–	1 662	74.1	5.7	365	42
Bloomingdale village	–	31	6.5	5	10	–	–	–	–	116	65.5	10.3	19	9
Wells township	28	636	1.1	132	242	23	8	9	6	2 164	69.5	4.5	524	104
Brilliant village	16	323	2.2	83	131	15	6	3	6	1 084	73.3	5.6	279	56
New Alexandria village (pt.)	–	8	–	3	8	–	–	–	–	23	87.0	13.0	4	–
Knox County	647	8 225	6.2	3 604	3 369	174	40	28	106	29 992	75.2	12.8	5 664	1 649
Berlin township	34	315	5.1	31	70	–	–	–	–	932	76.8	13.5	214	50
Brown township	23	182	47.3	11	7	–	–	–	–	671	68.3	8.9	130	24
Butler township	–	121	–	8	29	–	–	–	–	356	69.4	3.7	70	30
Clay township	13	259	14.3	43	93	14	9	–	5	619	70.6	5.2	95	23
Martinsburg village	1	39	12.8	2	13	–	–	–	–	124	67.7	5.6	24	6
Clinton township	52	520	2.5	89	141	11	–	–	11	2 495	73.1	12.0	572	152
College township	28	162	13.0	1 493	651	–	–	–	–	707	92.4	58.1	104	33
Gambier village	25	97	16.5	1 452	638	–	–	–	–	439	93.8	69.0	47	14
Fredericktown village	13	550	–	75	169	6	–	–	6	1 517	80.9	9.7	247	50
Harrison township	6	99	–	–	22	7	–	–	7	444	70.3	12.4	107	55
Hilliar township	53	506	1.8	70	143	4	2	2	–	1 662	76.6	11.2	313	46
Centerburg village	20	217	.9	52	66	4	2	2	–	857	74.1	12.3	156	38
Howard township	21	372	5.4	82	169	26	–	10	16	1 486	81.7	9.5	328	118
Jackson township	–	127	–	23	47	12	–	–	12	452	72.1	10.0	97	15
Jefferson township	–	111	–	11	33	–	–	–	–	317	63.4	12.0	36	20
Liberty township	32	210	2.9	62	60	–	–	–	–	704	75.9	11.6	151	44
Middlebury township	7	142	20.4	13	21	–	–	–	–	436	73.9	5.7	69	10
Milford township	7	245	11.8	23	77	17	10	–	7	757	82.6	5.3	146	35
Miller township	12	124	–	27	35	–	–	–	–	500	80.0	7.4	106	25
Monroe township	44	452	4.9	74	114	–	–	–	–	1 423	63.2	16.8	227	39
Morgan township	16	120	–	–	55	–	–	–	–	378	78.8	20.1	75	11
Utica village (pt.)	–	–	–	–	–	–	–	–	–	14	100.0	–	7	–
Morris township	8	350	33.1	73	178	15	–	9	6	1 264	74.6	12.9	265	81
Mount Vernon city	210	2 158	3.3	1 225	945	50	19	7	24	9 376	73.0	12.8	1 743	597
Pike township	11	182	–	25	64	–	–	–	–	556	72.7	4.1	69	33
Pleasant township	20	201	10.4	33	63	12	–	–	12	978	82.2	21.8	180	69
Union township	20	513	.8	78	139	–	–	–	–	1 366	80.5	8.4	221	54
Danville village	7	241	.8	46	57	–	–	–	–	644	79.0	8.1	98	32
Gann village	–	30	–	–	5	–	–	–	–	111	67.6	–	27	7
Wayne township	17	204	5.9	35	44	–	–	–	–	596	82.0	13.6	99	35
Lake County	4 244	36 167	16.4	13 228	11 256	837	403	115	319	142 348	81.1	17.5	27 776	6 575
Concord township	329	2 346	27.9	907	730	26	8	13	5	8 164	90.0	31.5	1 604	264
Eastlake city	345	3 886	14.4	1 154	1 302	80	51	7	22	13 618	74.7	9.5	2 743	514
Kirtland city	112	950	15.9	403	352	17	7	–	10	4 050	86.0	24.0	719	218
Kirtland Hills village	15	73	37.0	38	18	–	–	–	–	504	81.3	40.1	94	49
Lakeline village	4	26	7.7	13	9	–	–	–	–	160	81.9	13.8	36	7
Leroy township	56	583	6.5	124	166	12	12	–	–	1 538	83.4	20.2	331	68
Madison township	314	3 336	5.1	847	1 038	137	77	14	46	11 207	75.3	11.8	2 317	464
Madison village	61	454	4.8	125	155	25	10	2	13	1 548	79.2	16.3	315	69
North Madison CDP	172	1 810	4.0	392	530	59	47	–	12	5 142	76.1	9.8	1 176	200
Mentor city	1 105	8 529	18.2	3 062	2 686	197	97	15	85	30 527	86.0	22.3	5 740	1 256
Mentor-on-the-Lake city	246	1 520	2.9	449	412	15	15	–	–	4 942	84.2	11.8	892	128
Painesville city	286	2 509	16.8	893	758	120	29	–	91	9 796	73.6	12.6	1 916	384
Painesville township	318	2 975	13.4	944	796	55	26	5	24	10 681	80.0	15.7	2 283	516
Fairport Harbor village	58	437	12.8	118	132	23	16	–	7	1 967	74.1	10.9	451	94
Grand River village	3	65	–	15	22	2	2	–	–	191	80.1	8.9	47	13
Perry township	160	1 414	3.6	298	389	20	6	7	7	4 292	80.1	13.8	922	154
North Perry village	22	144	4.2	53	46	2	–	–	2	532	84.2	15.0	144	27
Perry village	25	225	5.8	44	51	–	–	–	–	605	78.8	13.9	123	20
Timberlake village	22	157	30.6	37	31	–	–	–	–	557	89.2	17.6	106	18
Waite Hill village	8	57	66.7	39	20	3	–	–	3	330	91.8	52.7	75	16
Wickliffe city	210	2 099	23.6	850	779	27	16	4	7	10 321	76.5	11.8	2 139	694
Willoughby city	376	2 849	18.3	1 471	871	80	36	38	6	14 315	83.2	19.4	2 566	742
Willoughby Hills city	75	914	25.2	653	296	–	–	–	–	6 381	86.0	29.5	1 048	314
Willowick city	263	1 944	27.6	1 046	603	48	23	12	13	10 965	76.7	10.2	2 245	769
Lawrence County	605	11 936	2.5	2 666	4 099	357	54	55	248	39 219	65.9	8.2	7 437	1 879
Aid township	–	213	–	4	62	–	–	–	–	463	41.5	3.9	72	14
Decatur township	–	235	–	28	73	–	–	–	–	471	55.0	9.1	72	10
Elizabeth township	5	599	–	82	224	20	–	–	20	1 443	59.3	6.3	225	58
Fayette township	121	1 672	3.3	594	647	51	10	15	26	5 865	68.1	9.5	1 118	295
Burlington CDP	71	393	–	136	171	32	–	15	17	2 052	59.9	11.0	401	172
South Point village (pt.)	41	482	5.0	248	224	–	–	–	–	1 559	80.9	12.1	335	65
Hamilton township	13	362	5.0	79	159	19	3	–	16	1 188	65.9	6.9	226	79
Hanging Rock village	–	63	3.2	10	8	3	–	–	3	172	70.3	8.1	28	11
Ironton city (pt.)	8	155	10.3	50	69	–	–	–	–	622	70.6	6.4	121	30
Lawrence township	–	496	–	111	154	–	–	–	–	1 554	61.5	3.9	304	40
Mason township	9	285	–	16	82	–	–	–	–	647	55.2	1.4	90	19
Perry township	83	1 499	.8	225	388	53	12	–	41	3 948	66.0	6.7	733	154
Coal Grove village (pt.)	–	–	–	–	–	–	–	–	–	4	–	–	2	–
South Point village (pt.)	11	229	5.2	83	49	16	–	–	16	849	72.8	8.7	134	46
Rome township	81	1 426	3.6	379	511	32	–	2	30	4 895	67.4	8.6	974	202
Athalia village	2	47	4.3	10	8	2	–	2	–	243	52.3	7.0	52	12
Symmes township	5	81	–	6	–	–	–	–	–	214	78.0	14.5	43	19
Union township	94	1 746	2.6	416	579	71	17	–	54	5 830	71.2	11.0	1 076	225
Chesapeake village	8	169	4.7	56	67	4	–	–	4	755	71.8	14.2	123	38
Proctorville village	8	143	–	19	56	13	4	–	9	438	60.5	4.8	85	17
Upper township	194	2 914	3.9	675	1 071	105	12	38	55	11 293	65.4	8.8	2 255	693
Coal Grove village (pt.)	21	418	3.3	108	162	6	–	4	2	1 457	62.4	5.2	300	81
Ironton city (pt.)	138	1 903	5.2	489	684	86	12	28	46	7 988	66.6	9.9	1 655	540
Washington township	–	32	–	14	–	–	–	–	–	207	42.5	2.9	61	18
Windsor township	–	376	1.9	37	149	6	–	–	6	1 201	61.7	1.8	188	53
Licking County	2 155	22 638	7.7	6 994	8 036	648	204	105	333	81 642	76.4	13.0	16 824	3 686
Bennington township	–	188	–	37	62	–	–	–	–	581	77.1	7.2	112	24
Bowling Green township	15	236	6.8	77	61	–	–	–	–	822	79.7	5.7	164	28
Burlington township	–	190	–	48	62	–	–	–	–	657	77.3	5.8	117	39
Eden township	35	225	7.6	29	74	11	11	–	–	724	69.6	3.6	155	48

TIPSII [UPF] GPH539 CENSUS90 72583600 05/13/92 1:03 PM MACHINE: C DATA:CENSUS90S*PH5TIPSDA39. 04/29/92 09:58:32 TAPE: NONE FRAME: 72
TSF:CENSUS90*92. 04/29/92 14:11:16 UTF:CENSUS90*93. 04/29/92 14:11:16 META:CENSUS90S*PH5TABLES39. 04/29/92 14:40:02

Table 3. **Education and Veteran Status: 1990**—Con.

[Data based on sample and subject to sampling variability, see text. For definitions of terms and meanings of symbols, see text]

State County County Subdivision Place	Persons 3 years and over enrolled in school				Persons 16 to 19 years					Persons 25 years and over			Civilian veterans 16 years and over	
		Elementary or high school				Not enrolled in school and not high school graduate								
	Preprimary school	Total	Percent in private school	College	Total	Total	Employed	Unemployed	Not in labor force	Total	Percent high school graduate or higher	Percent with bachelor's degree or higher	Total	65 years and over
Licking County—Con.														
Etna township	109	1 271	9.8	391	408	20	–	7	13	4 078	82.3	14.1	859	131
Reynoldsburg city (pt.)	23	329	6.7	77	84	7	–	7	–	746	93.4	35.3	180	17
Fallsbury township	6	95	–	25	51	7	7	–	–	436	70.6	2.5	115	29
Franklin township	–	328	8.5	26	80	9	–	9	–	856	88.8	10.7	213	16
Granville township	208	1 074	9.5	2 344	1 084	21	7	–	14	4 018	97.0	51.8	787	171
Granville village	34	415	7.2	2 139	892	21	7	–	14	1 715	98.0	59.1	284	89
Granville South CDP	58	215	14.9	92	67	–	–	–	–	708	95.8	54.2	140	9
Hanover township	32	528	4.4	90	168	3	3	–	–	1 606	74.7	7.4	302	39
Hanover village	12	149	–	42	45	–	–	–	–	525	74.7	5.9	102	16
Harrison township	130	1 046	3.9	222	365	29	–	14	15	3 163	78.9	17.6	626	87
Beechwood Trails CDP	52	389	1.0	100	102	8	–	–	8	1 097	87.6	31.7	247	36
Kirkersville village	6	106	–	23	46	–	–	–	–	358	70.4	7.0	68	11
Hartford township	9	252	9.9	53	70	–	–	–	–	721	77.4	9.3	125	28
Hartford village	4	75	6.7	13	28	–	–	–	–	243	73.3	7.4	50	12
Heath city	107	1 200	2.8	261	353	43	12	4	27	4 884	79.1	11.3	1 180	287
Hopewell township	31	112	13.4	28	42	–	–	–	–	775	68.5	4.0	164	40
Gratiot village (pt.)	–	13	–	3	3	–	–	–	–	73	71.2	5.5	8	6
Jersey township	70	546	5.1	49	151	–	–	–	–	1 462	76.7	12.8	238	45
Liberty township	45	298	1.7	60	106	7	7	–	–	940	83.8	19.6	188	23
Licking township	66	615	6.5	130	236	22	15	–	7	2 722	75.1	9.3	626	188
Harbor Hills CDP	18	186	–	34	74	–	–	–	–	998	65.8	10.0	274	68
Lima township	104	865	13.8	306	319	30	4	–	26	2 832	75.2	11.9	611	74
Reynoldsburg city (pt.)	–	–	–	–	–	–	–	–	–	–	–	–	–	–
Summit Station CDP	33	276	11.6	41	97	12	–	–	12	875	73.3	7.3	185	21
McKean township	16	206	18.0	49	84	–	–	–	–	890	80.7	18.3	208	49
Madison township	68	599	10.9	80	187	–	–	–	–	1 672	74.0	8.1	324	51
Mary Ann township	12	414	3.1	42	93	6	–	6	–	1 115	73.0	6.3	222	42
Monroe township	50	881	5.7	157	257	10	–	10	–	3 401	78.2	12.0	597	137
Johnstown village	40	603	1.0	87	159	10	–	10	–	2 052	76.0	10.5	343	94
Newark city	721	7 300	9.2	1 571	2 300	257	69	31	151	28 576	72.8	11.3	5 946	1 470
Newark township	43	401	16.0	165	162	7	7	–	–	1 861	83.7	18.6	424	96
Newton township	24	524	2.3	100	254	26	3	–	23	2 094	76.7	6.7	452	107
St. Louisville village	–	61	6.6	6	20	11	3	–	8	243	67.5	3.7	55	21
Pataskala village	78	518	8.1	160	173	28	10	9	9	1 874	77.1	8.8	335	97
Perry township	21	298	6.0	23	52	5	5	–	–	701	73.3	7.8	97	5
St. Albans township	30	379	10.3	115	163	21	17	4	–	1 417	84.2	17.0	305	68
Alexandria village	–	69	10.1	35	51	–	–	–	–	325	68.9	8.9	60	16
Union township	119	1 439	4.7	244	473	43	6	11	26	4 939	69.4	6.3	1 008	215
Buckeye Lake village	58	515	–	74	156	25	–	9	16	1 895	59.3	3.9	440	104
Hebron village	20	370	.5	74	124	8	4	2	2	1 305	74.8	5.5	249	51
Washington township	6	610	8.5	112	146	43	21	–	22	1 825	68.2	7.6	324	52
Utica village (pt.)	–	384	3.6	95	108	26	14	–	12	1 286	65.8	7.4	201	24
Logan County	495	8 121	2.3	1 210	2 547	195	109	17	69	26 780	74.5	8.9	5 084	1 306
Bloomfield township	–	40	–	8	17	–	–	–	–	251	75.3	9.2	35	–
Bokes Creek township	25	368	5.4	49	127	1	1	–	–	810	76.7	7.8	154	31
Ridgeway village (pt.)	5	36	33.3	–	4	–	–	–	–	69	68.1	–	19	7
West Mansfield village (pt.)	20	140	–	12	47	1	1	–	–	445	77.5	6.7	71	14
Harrison township	32	456	–	81	135	16	16	–	–	1 423	76.2	8.1	221	78
Bellefontaine city (pt.)	5	156	–	12	25	–	–	–	–	335	69.3	3.3	41	6
Jefferson township	34	397	2.5	62	107	–	–	–	–	1 426	84.9	12.5	266	83
Bellefontaine city (pt.)	–	–	–	–	–	–	–	–	–	24	100.0	–	–	–
Valley Hi village (pt.)	–	10	–	2	4	–	–	–	–	49	85.7	12.2	19	4
Zanesfield village	3	30	–	4	14	–	–	–	–	129	90.7	16.3	26	9
Lake township	154	2 293	.3	352	761	81	37	9	35	7 409	74.6	10.4	1 450	406
Bellefontaine city (pt.)	135	2 191	.3	346	720	74	37	9	28	7 007	73.8	10.2	1 360	379
Liberty township	50	613	3.9	75	164	6	2	2	2	1 990	82.1	18.4	267	66
Bellefontaine city (pt.)	–	–	–	–	–	–	–	–	–	–	–	–	–	–
West Liberty village	27	329	1.5	53	108	6	2	2	2	1 007	85.6	16.5	150	37
McArthur township	12	300	.3	52	97	4	2	2	–	1 096	81.5	9.3	265	54
Huntsville village	7	79	1.3	18	25	4	2	2	–	196	77.6	3.6	39	5
Miami township	31	563	.5	66	152	2	–	2	–	1 413	75.9	7.6	213	56
De Graff village (pt.)	9	264	1.1	27	93	2	–	2	–	664	77.3	7.1	96	29
Quincy village	9	152	–	18	37	–	–	–	–	384	65.9	5.7	76	14
Monroe township	19	260	3.8	20	96	13	3	–	10	740	81.1	7.6	117	11
Valley Hi village (pt.)	6	21	–	2	6	6	3	–	3	95	82.1	4.2	13	–
Perry township	8	186	–	27	75	–	–	–	–	554	81.0	9.6	141	9
West Mansfield village (pt.)	–	10	–	–	–	–	–	–	–	45	77.8	11.1	4	2
Pleasant township	13	111	–	26	35	–	–	–	–	541	77.6	2.2	108	35
De Graff village (pt.)	4	35	–	9	12	–	–	–	–	149	77.2	2.0	27	12
Richland township	17	410	7.6	57	120	–	–	–	–	1 406	71.2	7.1	255	87
Belle Center village	11	151	–	20	42	–	–	–	–	545	79.6	7.5	108	27
Rushcreek township	13	393	6.4	56	147	39	35	2	2	1 110	75.7	8.2	226	48
Rushsylvania village	5	89	5.6	12	39	11	7	2	2	328	73.8	5.8	66	13
Stokes township	60	850	5.9	141	227	14	8	–	6	3 527	64.4	5.1	761	207
Lakeview village	9	164	–	26	56	4	–	–	4	697	62.0	2.2	135	48
Union township	6	120	–	75	41	6	–	–	6	386	86.5	4.9	81	–
Washington township	18	616	1.3	63	225	13	5	–	8	2 321	63.4	4.4	482	125
Russells Point village	6	258	–	24	77	13	5	–	8	1 005	63.0	4.2	202	45
Zane township	3	145	–	–	21	–	–	–	–	377	88.6	9.0	42	10
Lorain County	4 516	51 693	10.6	17 264	17 348	1 304	460	329	515	169 492	75.3	12.3	33 116	7 559
Amherst city	168	1 820	7.7	622	599	12	–	12	–	6 978	79.2	16.3	1 513	398
Amherst township	124	1 336	7.4	379	486	21	–	21	–	4 523	76.0	10.3	842	168
South Amherst village (pt.)	25	179	13.4	64	63	3	–	3	–	810	74.4	8.4	171	38
Avon city	143	1 383	22.3	528	439	9	–	–	9	4 861	81.3	20.1	915	200
Avon Lake city	435	2 756	14.9	843	813	55	11	16	28	9 834	90.0	31.4	1 673	434
Brighton township	8	204	6.9	38	64	7	5	2	–	506	77.5	8.3	82	12
Brownhelm township	129	1 418	6.6	353	462	27	17	–	10	4 437	78.8	16.7	946	217
Vermilion city (pt.)	99	1 115	4.2	240	348	17	17	–	–	3 570	78.8	16.6	738	186
Camden township	24	259	–	44	71	3	3	–	–	1 040	75.0	8.2	202	20
Kipton village	4	52	–	14	21	–	–	–	–	192	71.9	4.7	35	7
Carlisle township	125	1 411	9.1	429	556	27	10	5	12	5 062	80.6	11.3	1 044	265
Columbia township	125	1 297	14.0	467	417	–	–	–	–	4 182	80.7	13.0	758	108
Eaton township	110	1 914	8.2	723	559	22	–	17	5	5 658	73.9	7.9	1 185	152
Eaton Estates CDP	29	358	–	39	125	7	–	7	–	951	61.7	1.3	186	12
Grafton village (pt.)	10	525	6.7	394	142	–	–	–	–	1 629	76.9	7.3	423	37
Elyria city	1 015	10 302	10.2	3 230	3 221	356	135	88	133	35 301	75.2	11.0	7 016	1 550
Elyria township	39	575	8.5	177	220	30	22	8	–	2 499	69.9	6.2	514	143

TIPSII [UPF] GPH539 CENSUS90 72583600 05/13/92 1:03 PM MACHINE: C DATA:CENSUS90S*PH5TIPSDA39. 04/29/92 09:58:32 TAPE: NONE FRAME: 73
TSF:CENSUS90*92. 04/29/92 14:11:16 UTF:CENSUS90*93. 04/29/92 14:11:16 META:CENSUS90S*PH5TABLES39. 04/29/92 14:40:02

Table 3. **Education and Veteran Status: 1990**—Con.

[Data based on sample and subject to sampling variability, see text. For definitions of terms and meanings of symbols, see text]

State County County Subdivision Place	Persons 3 years and over enrolled in school				Persons 16 to 19 years					Persons 25 years and over			Civilian veterans 16 years and over	
		Elementary or high school				Not enrolled in school and not high school graduate								
	Preprimary school	Total	Percent in private school	College	Total	Total	Employed	Unemployed	Not in labor force	Total	Percent high school graduate or higher	Percent with bachelor's degree or higher	Total	65 years and over
Lorain County—Con.														
Grafton township	42	641	7.6	169	186	4	4	–	–	1 950	77.8	11.6	355	81
Grafton village (pt.)	20	124	4.0	79	50	–	–	–	–	689	73.0	3.6	142	37
Henrietta township	24	336	8.9	106	95	7	–	7	–	1 092	81.0	9.4	237	81
Huntington township	20	322	–	28	76	–	–	–	–	687	82.1	1.9	115	20
Lagrange township	82	1 132	4.0	179	290	18	9	–	9	2 801	78.8	8.6	537	91
Lagrange village	31	292	2.4	47	75	4	–	–	4	712	78.5	5.9	130	30
Lorain city	956	14 219	10.3	3 349	4 163	456	112	132	212	44 066	67.5	7.7	8 597	2 344
North Ridgeville city	429	4 184	17.3	1 307	1 497	151	85	9	57	13 393	79.1	14.1	2 533	356
Penfield township	14	273	4.8	77	127	13	–	–	13	813	78.0	11.8	187	31
Pittsfield township	24	359	6.1	66	103	7	–	–	7	936	84.1	10.0	156	–
Oberlin city (pt.)	–	–	–	–	–	–	–	–	–	–	–	–	–	–
Rochester township	10	132	1.5	53	24	–	–	–	–	394	77.9	5.3	64	13
Rochester village	–	45	–	3	4	–	–	–	–	130	70.0	9.2	18	–
Russia township	158	1 381	9.3	2 969	1 543	16	6	–	10	5 318	80.2	30.5	943	283
Oberlin city (pt.)	141	1 011	7.8	2 888	1 415	8	–	–	8	3 745	84.7	38.4	612	220
South Amherst village (pt.)	9	111	.9	37	34	–	–	–	–	360	74.4	13.6	78	19
Sheffield township	38	590	11.0	157	226	12	6	–	6	2 510	58.0	4.3	469	144
Sheffield village	38	355	20.0	113	120	6	–	2	4	1 272	78.5	14.1	261	61
Sheffield Lake city	152	2 082	9.4	665	684	29	19	10	–	6 011	77.9	8.7	1 339	235
Wellington township	84	1 012	1.7	193	307	16	16	–	–	3 368	76.5	8.1	633	152
Wellington village	59	760	1.4	140	204	16	16	–	–	2 640	76.7	7.5	498	144
Lucas County	8 923	81 005	19.9	34 522	28 335	2 425	787	550	1 071	289 965	76.2	17.0	50 686	13 945
Harbor View village	–	12	–	4	2	2	–	–	2	93	47.3	–	12	7
Harding township	6	115	29.6	45	71	7	–	–	7	347	72.6	10.1	35	4
Jerusalem township	85	674	–	195	220	12	5	–	7	2 022	72.5	8.5	399	77
Maumee city	462	2 637	18.5	1 060	862	35	13	14	8	10 163	89.2	21.2	1 826	423
Monclova township	91	746	25.3	293	298	53	–	5	48	2 861	85.6	22.0	522	125
Oregon city	360	3 143	11.6	1 021	1 158	77	17	27	29	12 102	75.9	11.3	2 219	556
Ottawa Hills village	148	905	9.8	303	281	8	–	–	8	3 066	97.9	69.5	460	218
Providence township	86	621	15.3	205	229	16	16	–	–	1 866	82.3	10.3	291	47
Richfield township	26	258	31.8	114	94	–	–	–	–	861	90.1	16.5	132	41
Berkey village	9	42	50.0	13	15	–	–	–	–	148	91.9	23.6	24	7
Spencer township	34	382	6.5	74	74	–	–	–	–	1 077	67.7	6.1	128	29
Springfield township	262	3 883	19.1	1 324	1 051	52	13	18	21	12 259	78.2	18.3	2 049	432
Holland village	10	191	6.3	39	56	2	–	2	–	879	64.4	5.0	155	57
Swanton township	50	734	8.0	169	249	31	6	7	18	2 151	75.0	9.8	371	68
Swanton village (pt.)	14	69	11.6	11	13	–	–	–	–	131	48.9	6.1	–	–
Sylvania township	920	7 908	18.3	2 596	2 255	100	61	14	25	26 011	89.0	36.0	4 196	1 191
Sylvania city	326	3 490	16.5	1 184	946	24	15	2	7	11 183	91.7	37.7	1 837	532
Toledo city	6 156	56 393	21.5	26 425	20 779	2 005	656	462	874	206 870	73.2	14.1	36 591	10 403
Washington township	58	771	16.0	224	221	7	–	–	7	2 438	80.5	9.5	448	104
Waterville township	179	1 823	15.8	470	491	20	–	3	17	5 778	84.6	24.0	1 007	220
Waterville village	96	888	12.6	241	224	7	–	–	7	2 927	85.5	28.3	506	130
Whitehouse village	57	521	8.6	114	170	7	–	3	4	1 584	83.5	13.8	243	46
Madison County	494	6 537	5.8	1 725	2 084	246	104	58	84	23 896	69.5	9.0	4 360	858
Canaan township	46	437	17.8	86	150	27	27	–	–	1 388	70.1	7.1	163	19
Darby township	18	402	11.7	55	131	12	12	–	–	1 325	54.6	4.5	152	39
Plain City village (pt.)	14	232	.9	42	72	5	5	–	–	821	62.0	6.6	122	32
Deer Creek township	5	154	10.4	28	60	–	–	–	–	686	67.8	6.3	144	21
Fairfield township	12	300	4.3	30	99	8	–	–	8	896	70.4	5.8	138	21
Jefferson township	103	1 199	1.8	292	494	20	2	6	12	4 443	72.9	8.9	826	185
Jefferson village	71	814	–	207	324	20	2	6	12	2 825	70.5	7.0	518	113
London city	142	1 435	7.0	268	461	73	34	17	22	4 834	66.2	10.9	912	300
Monroe township	11	302	6.0	38	85	17	11	6	–	884	66.9	5.1	159	5
Oak Run township	–	92	13.0	6	36	11	–	11	–	263	57.4	6.5	39	–
Paint township	–	132	–	–	19	–	–	–	–	387	73.4	12.9	66	20
Pike township	6	110	11.8	69	52	–	–	–	–	252	87.3	23.4	14	7
Pleasant township	32	530	.6	61	146	17	7	3	7	1 769	68.8	11.6	330	77
Mount Sterling village	24	272	1.1	40	82	10	6	3	1	1 061	68.4	8.4	190	53
Range township	9	198	–	22	61	8	8	–	–	645	78.4	11.6	89	18
Midway village	2	55	–	1	15	–	–	–	–	192	57.8	.5	23	9
Somerford township	64	542	1.1	124	139	7	–	–	7	1 646	84.1	19.0	312	63
Chocktou Lake CDP	34	250	2.4	72	87	7	–	–	7	771	89.8	26.7	178	20
Stokes township	14	164	9.8	10	59	4	3	1	–	526	70.9	5.1	56	14
South Solon village	2	68	–	3	32	4	3	1	–	233	60.1	5.2	26	8
Union township	32	540	6.7	636	92	42	–	14	28	3 952	67.0	4.3	960	69
Mahoning County	5 063	44 943	11.9	16 133	14 838	1 176	276	155	741	176 658	74.6	14.0	34 788	11 322
Alliance city (pt.)	–	21	–	–	–	–	–	–	–	52	57.7	–	–	–
Austintown township	606	5 879	9.3	2 258	2 129	108	47	–	61	24 926	78.8	13.5	5 100	1 384
Austintown CDP	494	5 197	9.7	1 992	1 892	87	37	–	50	22 000	79.1	13.6	4 641	1 263
Mineral Ridge CDP (pt.)	36	138	–	28	35	16	10	–	6	690	64.3	5.5	92	9
Beaver township	101	953	6.9	265	302	30	13	–	17	3 682	75.1	13.0	639	151
Columbiana village (pt.)	–	–	–	–	–	–	–	–	–	13	100.0	46.2	–	–
Berlin township	60	309	2.3	118	175	19	–	6	13	1 368	77.2	9.8	319	51
Boardman township	1 072	6 145	9.7	3 197	1 975	43	27	–	16	29 590	85.0	24.8	5 728	2 186
Boardman CDP	948	5 758	9.5	2 858	1 836	43	27	–	16	27 277	84.7	24.4	5 334	2 014
Campbell city	193	1 643	14.5	666	524	66	10	–	56	6 814	65.6	8.9	1 342	505
Canfield township	267	1 710	10.2	839	563	49	24	–	25	7 463	89.7	30.9	1 540	517
Canfield city	146	847	3.8	462	309	33	16	–	17	3 717	90.9	29.2	866	276
Coitsville township	18	199	40.2	108	77	10	–	10	–	1 360	73.2	9.5	315	77
Ellsworth township	63	429	4.9	124	111	–	–	–	–	1 308	85.3	16.1	257	56
Goshen township	51	641	2.7	125	155	4	–	–	4	2 099	80.8	9.6	395	80
Green township	36	638	4.4	101	212	21	11	5	5	2 125	78.1	8.3	372	55
Washingtonville village (pt.)	15	80	–	3	30	3	–	2	1	209	84.7	4.3	40	4
Jackson township	34	378	8.2	184	182	11	–	–	11	1 427	77.2	19.9	308	43
Lowellville village	19	251	1.6	66	63	–	–	–	–	910	71.9	6.9	217	82
Milton township	56	837	6.9	116	291	12	2	–	10	2 584	69.0	6.8	590	125
Craig Beach village	28	282	3.5	59	105	12	2	–	10	882	62.5	5.3	155	25
New Middletown village	48	317	8.8	114	143	11	7	–	4	1 253	83.3	7.6	280	73
Poland township	354	2 370	9.7	958	796	60	38	–	22	9 393	87.5	26.8	1 786	571
Poland village	82	379	7.7	234	191	22	7	–	15	2 081	93.0	32.1	388	131
Sebring city	43	812	1.4	132	297	19	–	8	11	3 285	69.9	7.9	577	189
Smith township	109	853	2.0	179	293	31	7	–	24	3 202	63.8	6.4	690	189
Beloit village	34	167	1.2	27	49	7	7	–	–	691	74.8	6.9	144	44
Maple Ridge CDP	11	183	3.8	30	78	7	–	–	7	647	52.2	4.8	152	24
Springfield township	158	1 044	8.4	238	391	44	22	10	12	3 875	76.4	10.5	775	206

TIPSII [UPF] GPH539 CENSUS90 72583600 05/13/92 1:03 PM MACHINE: C DATA:CENSUS90S*PH5TIPSDA39. 04/29/92 09:58:32 TAPE: NONE FRAME: 74
TSF:CENSUS90*92. 04/29/92 14:11:16 UTF:CENSUS90*93. 04/29/92 14:11:16 META:CENSUS90S*PH5TABLES39. 04/29/92 14:40:02

Table 3. **Education and Veteran Status: 1990**—Con.

[Data based on sample and subject to sampling variability, see text. For definitions of terms and meanings of symbols, see text]

State County County Subdivision Place	Persons 3 years and over enrolled in school				Persons 16 to 19 years					Persons 25 years and over			Civilian veterans 16 years and over	
		Elementary or high school				Not enrolled in school and not high school graduate								
	Preprimary school	Total	Percent in private school	College	Total	Total	Employed	Unemployed	Not in labor force	Total	Percent high school graduate or higher	Percent with bachelor's degree or higher	Total	65 years and over
Mahoning County—Con.														
Struthers city	174	2 057	8.2	645	512	46	6	10	30	8 352	72.0	7.1	1 888	722
Youngstown city (pt.)	1 601	17 457	16.8	5 700	5 647	592	62	106	420	61 590	65.6	8.3	11 670	4 060
Marion County	1 174	11 670	4.8	2 641	3 694	371	106	91	174	41 239	73.8	9.9	7 834	1 866
Big Island township	15	275	2.9	11	72	–	–	–	–	834	79.1	1.9	156	27
Bowling Green township	16	120	–	9	57	–	–	–	–	505	73.5	–	100	22
Claridon township	55	396	8.1	125	135	13	–	7	6	1 604	78.7	8.5	271	75
Caledonia village	10	122	–	30	31	–	–	–	–	417	77.2	6.5	68	17
Grand township	–	53	77.4	14	24	–	–	–	–	229	82.1	3.1	43	23
Grand Prairie township	13	284	–	98	128	17	4	9	4	1 159	84.7	11.3	224	35
Green Camp township	26	216	–	36	48	–	–	–	–	715	85.7	4.8	82	13
Green Camp village	6	66	–	22	26	–	–	–	–	256	79.3	5.1	31	6
Marion township	830	7 799	4.9	1 729	2 436	319	95	67	157	27 804	70.4	9.7	5 405	1 351
Marion city	680	6 293	4.1	1 245	1 955	236	73	67	96	21 090	69.7	9.4	3 972	1 021
Montgomery township	23	435	1.4	101	106	11	5	6	–	1 441	75.5	6.2	265	59
La Rue village	16	171	3.5	23	38	8	2	6	–	511	66.1	5.5	98	35
New Bloomington village	–	50	–	7	16	3	3	–	–	170	55.9	2.9	30	–
Pleasant township	46	787	6.5	281	332	5	–	–	5	2 715	79.7	14.3	565	129
Prospect township	48	436	1.1	63	117	4	2	2	–	1 291	83.2	11.6	181	29
Prospect village	28	241	2.1	40	90	4	2	2	–	722	81.0	11.6	117	24
Richland township	36	283	6.4	76	70	–	–	–	–	1 000	82.0	22.2	200	30
Salt Rock township	24	168	–	12	42	2	–	–	2	416	74.5	7.9	104	14
Morral village	9	83	–	3	18	2	–	–	2	222	68.5	9.9	51	11
Scott township	3	85	–	26	32	–	–	–	–	329	92.1	17.0	56	10
Tully township	19	163	4.9	15	63	–	–	–	–	501	77.0	8.4	49	21
Waldo township	20	170	6.5	45	32	–	–	–	–	696	87.5	11.6	133	28
Waldo village	4	35	–	7	7	–	–	–	–	238	81.9	12.6	38	17
Medina County	3 132	23 824	8.0	6 228	7 540	461	256	58	147	76 962	82.4	18.0	14 295	2 944
Brunswick city	676	5 883	12.3	1 678	2 076	115	65	14	36	16 862	81.6	13.1	3 141	407
Brunswick Hills township	130	835	13.7	286	261	8	8	–	–	2 649	84.6	13.9	430	79
Chatham township	26	421	–	41	159	6	6	–	–	1 169	84.1	8.6	251	62
Granger township	111	417	13.4	189	157	–	–	–	–	2 016	88.1	24.0	478	120
Guilford township	112	918	4.4	194	289	23	16	–	7	3 020	78.9	13.0	584	133
Rittman city (pt.)	35	35	–	10	–	–	–	–	–	61	100.0	34.4	7	7
Seville village	42	307	2.6	55	94	12	8	–	4	1 186	78.0	10.7	214	50
Harrisville township	61	909	5.2	165	253	7	7	–	–	3 031	79.5	8.9	602	151
Lodi village	35	523	–	101	149	7	7	–	–	1 928	73.2	5.8	345	93
Hinckley township	126	1 097	7.1	356	374	22	13	–	9	3 807	84.5	20.3	758	181
Homer township	26	296	40.2	48	90	22	16	–	6	621	76.5	11.3	113	19
Lafayette township	114	899	5.2	145	281	40	19	11	10	2 990	76.5	11.1	616	113
Briarwood Beach village	16	113	9.7	18	43	9	–	6	3	359	76.6	4.7	60	5
Chippewa-on-the-Lake village	6	53	3.8	12	15	5	2	–	3	221	82.8	14.0	55	17
Litchfield township	70	627	1.8	191	202	7	7	–	–	1 468	82.0	9.8	336	40
Liverpool township	79	750	3.7	175	222	11	–	11	–	2 449	80.6	16.2	401	64
Medina city	663	3 677	6.3	822	855	81	50	10	21	11 988	83.7	23.5	2 017	508
Medina township	154	892	9.2	335	318	6	–	–	6	3 108	88.9	28.9	585	104
Montville township	73	725	7.3	221	200	–	–	–	–	2 123	89.1	30.8	417	91
Sharon township	72	558	6.5	195	201	15	15	–	–	2 191	86.4	20.4	429	92
Spencer township	42	365	11.5	38	137	25	3	–	22	1 050	79.0	8.1	141	35
Spencer village	16	156	2.6	18	42	2	–	–	2	416	76.0	5.8	49	13
Wadsworth township	486	3 307	4.6	848	1 044	56	23	12	21	12 651	80.3	21.8	2 373	610
Wadsworth city	431	2 609	5.6	689	813	43	10	12	21	10 450	79.6	22.7	1 906	503
Westfield township	82	680	1.8	198	248	10	8	–	2	2 149	87.5	18.1	396	78
Gloria Glens Park village	11	86	–	11	26	2	–	–	2	259	81.5	13.1	42	6
Westfield Center village	22	162	2.5	53	53	–	–	–	–	538	92.2	34.6	130	27
York township	29	568	6.7	103	173	7	–	–	7	1 620	77.5	14.4	227	57
Meigs County	222	4 506	2.5	859	1 326	135	39	15	81	14 772	64.0	7.3	2 600	710
Bedford township	11	179	–	76	68	10	5	–	5	532	67.7	10.0	106	21
Chester township	17	418	2.9	65	115	5	–	–	5	1 406	75.5	8.2	191	15
Columbia township	–	221	–	31	58	–	–	–	–	474	62.7	7.2	72	15
Lebanon township	17	244	–	–	63	6	–	–	6	528	61.7	2.7	81	15
Letart township	10	102	–	41	51	–	–	–	–	518	55.4	6.9	117	37
Olive township	–	303	2.3	61	84	22	–	–	22	1 133	55.7	8.5	221	51
Orange township	–	164	–	32	12	–	–	–	–	655	69.8	10.2	103	31
Rutland township	5	388	5.9	86	122	2	–	–	2	1 374	58.1	3.4	259	71
Rutland village	5	71	7.0	12	30	2	–	–	2	323	66.6	2.5	65	10
Salem township	13	270	15.2	42	105	17	–	9	8	628	59.9	4.0	150	11
Salisbury township	92	1 263	.7	199	382	54	25	6	23	4 806	62.0	6.3	825	295
Middleport village	20	406	–	62	92	17	–	6	11	1 953	58.1	7.0	352	115
Pomeroy village	59	489	–	71	182	18	8	–	10	1 352	64.6	7.5	170	69
Scipio township	20	349	4.0	62	97	9	9	–	–	785	67.4	10.2	151	28
Sutton township	37	605	1.0	164	169	10	–	–	10	1 933	70.2	10.6	324	120
Racine village	9	129	–	41	40	5	–	–	5	429	68.3	9.6	97	30
Syracuse village	4	186	1.1	38	51	3	–	–	3	536	71.3	10.8	103	50
Mercer County	737	7 801	3.1	1 193	2 192	153	50	30	73	23 780	75.5	8.6	3 820	987
Black Creek township	4	141	–	6	39	–	–	–	–	399	87.5	3.3	43	5
Butler township	153	1 188	1.6	232	297	22	5	11	6	3 677	79.3	9.1	590	128
Coldwater village	110	789	–	192	184	16	5	5	6	2 637	80.1	8.8	442	99
Center township	22	153	–	9	33	–	–	–	–	635	79.5	6.0	65	21
Dublin township	23	405	.5	73	136	8	2	–	6	1 449	74.8	6.4	210	77
Rockford village	13	201	1.0	41	67	5	2	–	3	713	73.4	5.3	95	31
Franklin township	11	337	–	30	99	14	2	6	6	1 393	65.5	2.3	281	78
Montezuma village	7	45	–	5	14	4	2	–	2	122	63.9	–	16	5
Gibson township	50	413	1.7	56	71	2	–	–	2	1 024	74.7	6.5	153	32
Fort Recovery village (pt.)	29	168	3.6	23	39	2	–	–	2	566	74.9	8.1	93	29
Granville township	88	810	.9	113	266	12	8	2	2	1 939	74.0	7.9	271	61
Burkettsville village (pt.)	2	49	–	8	18	–	–	–	–	93	63.4	2.2	18	4
St. Henry village	50	396	–	73	133	6	2	2	2	1 039	77.0	7.8	147	44
Hopewell township	8	262	–	27	48	–	–	–	–	559	90.3	10.9	105	25
Jefferson township	249	2 434	7.6	385	760	70	31	9	30	8 126	75.2	11.1	1 471	430
Celina city	171	1 813	7.9	284	547	50	27	–	23	6 124	74.3	11.5	1 115	330
Liberty township	6	232	3.9	33	43	–	–	–	–	556	71.0	4.3	58	6
Marion township	45	583	–	80	154	3	–	–	3	1 551	77.6	11.2	197	53
Chickasaw village	3	77	–	13	15	–	–	–	–	226	73.5	5.8	37	5
Recovery township	39	291	–	58	121	–	–	–	–	789	67.8	6.2	136	23
Fort Recovery village (pt.)	10	63	–	28	28	–	–	–	–	239	56.9	3.3	38	9

TIPSII [UPF] GPH539 CENSUS90 72583600 05/13/92 1:03 PM MACHINE: C DATA:CENSUS90S*PH5TIPSDA39. 04/29/92 09:58:32 TAPE: NONE FRAME: 75
TSF:CENSUS90*92. 04/29/92 14:11:16 UTF:CENSUS90*93. 04/29/92 14:11:16 META:CENSUS90S*PH5TABLES39. 04/29/92 14:40:02

Table 3. **Education and Veteran Status: 1990**—Con.

[Data based on sample and subject to sampling variability, see text. For definitions of terms and meanings of symbols, see text]

State County County Subdivision Place	Persons 3 years and over enrolled in school				Persons 16 to 19 years					Persons 25 years and over			Civilian veterans 16 years and over	
		Elementary or high school				Not enrolled in school and not high school graduate								
	Preprimary school	Total	Percent in private school	College	Total	Total	Employed	Unemployed	Not in labor force	Total	Percent high school graduate or higher	Percent with bachelor's degree or higher	Total	65 years and over
Mercer County—Con.														
Union township	33	296	3.0	29	86	10	2	2	6	985	73.7	5.3	173	42
Mendon village	9	112	8.0	15	32	7	2	2	3	472	72.9	5.3	99	30
Washington township	6	256	2.3	62	39	12	–	–	12	698	73.2	6.3	67	6
Miami County	1 678	17 280	7.1	4 580	5 325	447	242	69	136	59 893	76.6	14.1	11 182	2 589
Bethel township	95	808	1.1	319	312	–	–	–	–	3 243	77.3	18.1	718	125
Brown township	31	353	1.7	52	104	17	17	–	–	949	74.0	4.7	198	61
Fletcher village	14	110	–	21	22	–	–	–	–	320	74.4	2.8	49	11
Concord township	538	4 375	5.6	1 285	1 193	74	35	16	23	15 832	78.6	19.5	2 899	785
Troy city	404	3 388	5.7	988	919	50	28	9	13	12 564	76.5	16.9	2 269	652
Elizabeth township	30	360	9.2	128	155	–	–	–	–	1 001	77.6	14.8	211	27
Huber Heights city (pt.)	–	9	–	6	9	–	–	–	–	15	100.0	–	7	–
Lostcreek township	48	287	12.5	131	73	3	–	–	3	1 013	84.0	15.6	155	36
Casstown village	–	20	10.0	8	6	–	–	–	–	168	78.0	7.7	25	12
Monroe township	239	2 433	6.0	747	699	39	31	–	8	8 278	84.5	19.0	1 611	248
Tipp City city	133	1 036	10.1	294	310	33	25	–	8	3 953	80.0	13.1	739	173
Newberry township	124	1 232	9.2	227	398	30	13	11	6	3 967	71.3	6.3	666	168
Bradford village (pt.)	23	223	5.8	31	86	7	–	5	2	638	55.2	1.6	107	29
Covington village	33	417	.5	110	141	18	8	6	4	1 683	73.9	7.4	281	84
Newton township	56	685	.3	124	157	–	–	–	–	2 089	81.0	7.4	317	51
Pleasant Hill village	32	176	1.1	56	60	–	–	–	–	689	83.9	8.7	105	23
Springcreek township	38	321	6.9	113	101	–	–	–	–	1 260	74.9	16.6	238	58
Staunton township	30	423	6.6	69	157	10	10	–	–	1 304	82.1	14.6	218	44
Union township	104	1 750	5.3	565	629	57	17	12	28	6 727	75.6	10.8	1 242	267
Laura village	–	93	11.8	30	25	–	–	–	–	281	79.4	5.0	42	2
Ludlow Falls village	1	50	–	6	16	2	2	–	–	200	52.5	6.5	37	18
Potsdam village	10	62	22.6	20	17	–	–	–	–	179	79.9	7.8	18	4
West Milton village	55	728	1.8	154	217	38	13	4	21	2 769	75.6	11.9	504	110
Washington township	345	4 244	11.7	814	1 338	217	119	30	68	14 215	69.9	9.2	2 702	719
Piqua city	299	3 923	9.4	785	1 234	210	112	30	68	12 739	69.5	9.0	2 417	639
Monroe County	199	2 919	6.0	567	959	9	–	–	9	10 196	69.4	6.8	1 920	456
Adams township	6	132	–	35	23	–	–	–	–	376	72.6	2.9	50	–
Benton township	10	38	–	7	14	–	–	–	–	261	67.8	2.7	38	20
Bethel township	12	94	–	4	49	5	–	–	5	273	57.1	–	44	10
Center township	78	682	14.5	139	242	–	–	–	–	2 758	70.9	9.7	511	116
Woodsfield village	59	442	10.4	105	190	–	–	–	–	1 922	73.9	11.5	342	86
Franklin township	26	52	–	36	20	–	–	–	–	260	77.3	8.1	43	16
Stafford village	11	17	–	5	2	–	–	–	–	62	83.9	8.1	12	–
Green township	–	48	14.6	–	21	–	–	–	–	268	57.1	13.4	24	11
Jackson township	–	81	–	17	23	–	–	–	–	242	75.6	–	72	–
Lee township	8	335	–	59	96	–	–	–	–	822	68.1	6.1	154	28
Malaga township	13	154	14.3	14	24	–	–	–	–	566	71.4	9.4	101	20
Jerusalem village (pt.)	–	16	–	–	2	–	–	–	–	66	80.3	6.1	13	3
Miltonsburg village	–	11	–	2	1	–	–	–	–	38	65.8	7.9	9	3
Ohio township	16	223	–	86	74	–	–	–	–	798	75.2	10.5	200	49
Perry township	–	99	–	13	43	–	–	–	–	401	56.4	3.7	74	24
Antioch village	–	6	–	–	6	–	–	–	–	50	62.0	14.0	8	2
Salem township	9	194	–	33	85	–	–	–	–	646	69.5	5.1	118	21
Clarington village	9	84	–	6	29	–	–	–	–	261	76.2	4.2	56	11
Seneca township	–	90	22.2	22	33	–	–	–	–	261	42.9	1.9	32	–
Summit township	3	111	9.0	14	30	–	–	–	–	432	81.0	7.2	105	34
Lewisville village	3	57	14.0	–	13	–	–	–	–	147	71.4	8.2	20	12
Sunsbury township	16	346	4.6	59	138	4	–	–	4	946	69.1	3.2	188	65
Beallsville village	2	126	1.6	29	52	–	–	–	–	268	66.8	2.2	46	7
Jerusalem village (pt.)	–	7	–	–	3	–	–	–	–	35	62.9	–	7	2
Wilson village (pt.)	4	12	–	3	5	–	–	–	–	77	85.7	19.5	21	4
Switzerland township	–	48	–	2	22	–	–	–	–	333	82.6	8.7	78	27
Washington township	2	108	–	27	4	–	–	–	–	357	64.7	.6	62	15
Graysville village	–	7	–	9	2	–	–	–	–	87	50.6	2.3	20	13
Wayne township	–	84	–	–	18	–	–	–	–	196	61.7	7.1	26	–
Montgomery County	11 158	93 707	12.4	44 736	31 798	3 337	1 091	669	1 567	371 530	77.8	20.0	72 148	17 817
Butler township	202	1 453	17.1	613	496	–	–	–	–	5 973	86.3	27.3	1 216	259
Clay township	171	1 438	2.5	422	446	17	4	–	13	5 553	74.9	9.7	902	224
Brookville village (pt.)	95	604	1.3	192	189	11	–	–	11	2 395	75.9	10.4	291	81
Clayton village (pt.)	–	7	–	6	4	–	–	–	–	28	100.0	17.9	9	–
Phillipsburg village	16	93	4.3	36	37	2	–	–	2	435	73.8	4.8	92	20
Verona village (pt.)	5	20	35.0	10	2	2	2	–	–	52	84.6	–	8	–
Dayton city	3 143	29 897	14.2	17 223	11 089	1 827	489	402	936	110 961	68.3	12.3	20 370	5 429
German township	182	1 371	3.9	457	458	34	10	7	17	4 981	72.6	13.8	889	183
Carlisle village (pt.)	–	–	–	–	–	–	–	–	–	–	–	–	–	–
Germantown city	134	860	6.3	334	257	34	10	7	17	3 123	73.5	13.8	571	117
Harrison township	479	3 716	14.8	1 546	1 231	173	30	35	108	17 839	72.9	15.5	3 519	1 078
Fort McKinley CDP (pt.)	91	782	12.8	160	191	17	7	–	10	2 911	71.3	10.5	559	138
Northridge CDP	139	1 679	2.0	394	617	101	15	11	75	5 639	55.2	2.0	965	246
Shiloh CDP	219	1 053	38.7	954	366	26	8	–	18	8 879	85.3	26.1	1 917	667
Huber Heights city (pt.)	726	7 475	7.7	2 838	2 350	154	44	35	75	23 953	84.1	18.3	5 786	663
Jackson township	128	1 284	3.5	317	366	3	–	–	3	4 080	74.8	7.3	807	182
Farmersville village	28	203	4.4	47	33	3	–	–	3	558	79.6	5.7	97	16
New Lebanon village (pt.)	46	550	3.1	79	169	–	–	–	–	1 768	66.6	5.3	338	84
Jefferson township	134	1 414	13.9	521	451	117	33	16	68	5 684	64.5	12.7	1 198	331
Drexel CDP (pt.)	55	526	8.0	107	124	51	14	10	27	1 680	48.5	6.3	287	105
Kettering city (pt.)	1 152	8 389	15.8	4 834	2 661	185	118	6	61	42 497	86.8	28.6	8 442	2 797
Madison township	477	5 178	10.9	1 943	1 793	158	53	23	82	19 305	74.6	14.8	3 725	976
Drexel CDP (pt.)	36	455	1.5	18	153	59	19	19	21	1 473	45.8	3.0	303	51
Fort McKinley CDP (pt.)	108	971	14.1	388	297	35	5	4	26	3 628	71.3	13.5	745	225
Trotwood city	189	1 394	11.2	663	572	44	29	–	15	5 790	83.7	17.5	1 062	245
Mad River township	613	5 097	12.1	2 223	1 535	180	64	43	73	18 858	73.5	15.6	4 529	948
Overlook-Page Manor CDP	144	1 972	14.5	680	701	50	19	19	12	9 055	72.0	10.1	2 269	630
Riverside village	9	141	2.1	290	51	3	3	–	–	891	84.6	38.4	182	20
Wright-Patterson AFB CDP (pt.)	182	1 119	7.6	535	129	14	11	–	3	2 189	94.7	20.4	432	2
Miami township	863	6 163	11.7	2 783	1 967	152	92	11	49	27 212	80.9	21.7	4 919	1 104
Carlisle village (pt.)	13	20	–	8	15	–	–	–	–	193	65.3	18.7	37	20
Miamisburg city	446	3 087	7.7	993	955	97	84	4	9	11 557	77.0	14.9	2 201	499
Springboro city (pt.)	–	–	–	–	–	–	–	–	–	–	–	–	–	–
Moraine city	90	967	6.7	254	343	66	27	30	9	3 842	60.9	5.4	720	144
Oakwood city	270	1 420	10.8	620	462	22	–	–	22	6 313	93.6	61.1	1 084	367

TIPSII [UPF] GPH539 CENSUS90 72583600 05/13/92 1:03 PM MACHINE: C DATA:CENSUS90S*PH5TIPSDA39. 04/29/92 09:58:32 TAPE: NONE FRAME: 76
TSF:CENSUS90*92. 04/29/92 14:11:16 UTF:CENSUS90*93. 04/29/92 14:11:16 META:CENSUS90S*PH5TABLES39. 04/29/92 14:40:02

Table 3. **Education and Veteran Status: 1990**—Con.

[Data based on sample and subject to sampling variability, see text. For definitions of terms and meanings of symbols, see text]

State County County Subdivision Place	Persons 3 years and over enrolled in school				Persons 16 to 19 years					Persons 25 years and over			Civilian veterans 16 years and over	
		Elementary or high school				Not enrolled in school and not high school graduate								
	Preprimary school	Total	Percent in private school	College	Total	Total	Employed	Unemployed	Not in labor force	Total	Percent high school graduate or higher	Percent with bachelor's degree or higher	Total	65 years and over
Montgomery County—Con.														
Perry township	36	1 043	10.2	328	344	15	–	7	8	4 067	79.0	10.4	764	177
Brookville village (pt.)	–	119	12.6	63	46	8	–	–	8	667	81.6	15.7	102	37
New Lebanon village (pt.)	12	240	–	110	76	–	–	–	–	962	75.4	5.5	201	24
Randolph township	771	5 759	9.3	2 233	1 949	89	56	23	10	19 529	86.6	21.3	3 664	828
Clayton village (pt.)	4	131	3.8	43	49	–	–	–	–	446	82.5	13.9	104	31
Englewood city	296	1 853	6.7	1 006	675	44	28	16	–	7 599	84.2	19.0	1 553	355
Northview CDP	294	2 054	13.0	676	669	21	14	7	–	6 700	91.9	30.6	1 303	340
Union city	114	1 246	3.6	334	391	24	14	–	10	3 182	81.5	7.4	481	53
Vandalia city	268	2 082	7.1	949	658	71	51	14	6	9 376	80.4	16.2	1 941	444
Washington township	1 189	7 538	17.0	3 566	2 428	21	7	8	6	32 117	92.7	44.3	5 815	1 310
Centerville city	481	3 255	12.7	1 526	1 014	15	7	8	–	14 621	92.2	40.3	2 765	644
Woodbourne-Hyde Park CDP	219	1 121	28.0	457	408	–	–	–	–	5 755	95.0	50.7	1 180	384
Wayne township	–	–	–	–	–	–	–	–	–	–	–	–	–	–
West Carrollton City city	264	2 023	7.9	1 066	771	53	13	9	21	9 390	79.3	16.7	1 858	373
Morgan County	149	2 866	1.8	435	835	21	5	14	2	8 980	71.6	7.4	1 809	532
Bloom township	9	259	4.6	12	56	–	–	–	–	635	66.5	5.0	175	18
Bristol township	–	–	–	–	5	–	–	–	–	137	65.7	5.1	40	23
Center township	–	159	–	7	30	–	–	–	–	387	71.8	3.4	79	19
Deerfield township	–	178	2.2	30	30	–	–	–	–	377	74.0	4.8	81	19
Homer township	–	94	–	65	75	–	–	–	–	465	81.3	14.6	119	50
Malta township	18	325	4.9	81	101	7	5	2	–	1 270	69.4	8.5	297	84
Malta village	8	121	3.3	38	60	7	5	2	–	519	68.6	4.2	95	43
Manchester township	12	37	–	–	16	–	–	–	–	90	66.7	–	24	7
Marion township	17	290	–	59	89	–	–	–	–	735	69.8	7.3	115	12
Chesterhill village	2	90	–	18	15	–	–	–	–	203	74.9	5.4	22	8
Meigsville township	8	149	10.7	40	80	–	–	–	–	465	83.4	2.6	90	26
Morgan township	45	424	.9	61	116	4	–	2	2	1 804	69.7	9.1	296	127
McConnelsville village	25	298	.7	41	95	4	–	2	2	1 257	75.3	9.4	220	86
Penn township	8	148	–	14	24	–	–	–	–	442	74.2	1.6	50	13
Union township	15	135	–	7	20	–	–	–	–	435	77.7	16.1	92	26
Windsor township	11	440	–	54	131	–	–	–	–	1 203	69.3	7.3	287	84
Stockport village	4	92	–	8	29	–	–	–	–	293	77.1	3.1	60	27
York township	6	228	–	5	62	10	–	10	–	535	71.0	3.9	64	24
Morrow County	392	5 894	3.6	902	1 831	159	58	36	65	17 158	71.3	7.2	3 097	652
Bennington township	12	573	–	82	221	2	–	2	–	1 437	66.9	5.4	282	57
Marengo village	4	80	–	6	27	2	–	2	–	216	74.1	3.7	44	4
Canaan township	7	217	–	25	71	7	–	–	7	556	72.1	6.8	96	12
Cardington township	39	493	1.4	114	170	15	9	–	6	1 601	71.5	6.0	292	68
Cardington village	34	328	1.8	94	111	11	5	–	6	1 087	69.0	7.5	196	44
Chester township	49	442	.5	52	66	7	3	–	4	933	70.4	12.1	130	38
Chesterville village	3	48	–	13	22	7	3	–	4	153	72.5	20.3	12	4
Congress township	–	211	9.5	4	49	–	–	–	–	942	73.7	6.2	135	22
Franklin township	5	177	7.3	39	75	20	10	10	–	671	65.0	6.9	139	40
Gilead township	111	1 128	4.6	240	347	47	24	18	5	3 547	75.8	10.7	653	148
Edison village	7	90	6.7	18	23	2	2	–	–	271	73.1	4.1	58	9
Mount Gilead village	54	528	4.7	107	175	31	8	18	5	1 885	76.7	11.4	351	88
Harmony township	22	352	7.1	25	126	18	–	–	18	922	63.8	4.0	220	50
Lincoln township	30	429	6.1	20	124	6	–	6	–	1 051	66.1	5.5	167	33
Fulton village	–	72	–	8	12	–	–	–	–	201	47.3	1.0	23	2
North Bloomfield township	17	384	3.9	80	118	4	4	–	–	1 164	78.7	8.7	219	48
Perry township	17	302	15.9	53	80	12	–	–	12	918	64.7	2.5	151	37
Peru township	31	186	–	26	72	13	8	–	5	527	68.9	8.7	72	11
South Bloomfield township	14	219	–	11	87	–	–	–	–	867	66.8	4.0	196	16
Sparta village	2	19	–	4	6	–	–	–	–	113	69.0	6.2	14	3
Troy township	9	208	–	43	76	–	–	–	–	687	83.1	9.5	130	19
Washington township	8	260	2.7	57	80	–	–	–	–	724	72.7	3.3	103	34
Westfield township	21	313	–	31	69	8	–	–	8	611	69.4	5.7	112	19
Muskingum County	1 341	14 992	6.4	4 012	5 031	358	101	80	177	51 692	71.1	10.1	9 056	2 533
Adams township	6	57	–	7	26	–	–	–	–	257	57.6	5.4	51	12
Blue Rock township	–	105	–	5	32	12	6	–	6	302	73.5	1.7	78	14
Brush Creek township	4	242	7.0	64	90	10	2	–	8	831	49.0	1.7	106	25
Cass township	28	267	1.9	40	65	–	–	–	–	781	78.2	6.7	118	25
Dresden village (pt.)	–	–	–	–	–	–	–	–	–	–	–	–	–	–
Clay township	11	237	3.4	54	73	4	4	–	–	667	67.9	7.6	126	26
Roseville village (pt.)	11	165	4.8	38	50	4	4	–	–	522	64.9	6.7	102	23
Falls township	270	1 220	11.1	463	432	6	–	–	6	6 055	79.5	16.9	1 100	415
North Zanesville CDP	76	190	21.1	176	65	–	–	–	–	1 611	88.3	23.5	315	144
Harrison township	20	323	.9	52	81	4	2	2	–	906	66.9	2.2	185	45
Philo village	9	200	1.5	29	53	2	–	2	–	480	69.8	3.3	87	26
Highland township	2	126	–	19	43	5	–	–	5	475	73.5	18.1	83	21
Hopewell township	13	581	3.4	90	194	13	6	–	7	1 594	79.4	7.0	304	83
Gratiot village (pt.)	–	10	–	2	2	–	–	–	–	68	73.5	2.9	11	5
Jackson township	21	438	1.6	55	104	2	–	–	2	1 262	76.6	4.1	193	45
Frazeysburg village	7	249	–	28	54	2	–	–	2	706	73.5	3.4	117	31
Jefferson township	34	333	2.1	91	109	–	–	–	–	1 144	76.1	5.0	196	31
Dresden village (pt.)	34	262	2.7	70	89	–	–	–	–	996	76.8	5.7	170	29
Licking township	17	386	–	87	134	–	–	–	–	1 135	84.5	9.5	195	33
Madison township	6	82	4.9	29	51	–	–	–	–	246	74.8	2.8	37	12
Meigs township	–	11	–	4	12	–	–	–	–	122	82.0	4.1	25	14
Monroe township	–	41	–	5	10	–	–	–	–	210	65.2	2.9	27	12
Muskingum township	60	662	16.5	115	231	30	11	9	10	2 005	86.8	18.0	368	73
Newton township	90	1 026	2.9	159	367	9	–	–	9	3 244	68.2	7.2	511	131
Fultonham village	3	49	14.3	4	7	–	–	–	–	97	66.0	4.1	19	5
South Zanesville village (pt.)	–	20	–	–	8	2	–	–	2	39	66.7	–	6	–
Perry township	21	395	1.0	57	100	–	–	–	–	1 323	62.8	8.2	233	62
Rich Hill township	8	52	–	17	9	–	–	–	–	246	78.9	9.8	26	–
Salem township	9	205	8.3	13	50	2	–	2	–	518	78.4	5.0	60	5
Adamsville village	2	37	–	–	13	2	–	2	–	91	61.5	5.5	5	1
Salt Creek township	12	242	–	34	59	–	–	–	–	602	78.9	9.8	44	14
Springfield township	49	972	4.4	211	314	23	12	4	7	3 506	71.6	6.1	703	218
South Zanesville village (pt.)	25	368	4.1	79	97	9	3	4	2	1 223	69.3	3.8	224	75
Union township	57	554	6.5	1 046	511	11	4	–	7	1 881	83.7	22.9	314	81
New Concord village	30	193	1.0	964	419	6	4	–	2	806	86.4	33.6	124	44
Norwich village	1	16	37.5	7	6	–	–	–	–	88	70.5	2.3	16	–
Washington township	49	721	8.0	207	219	17	6	11	–	2 716	71.9	7.7	551	113
Pleasant Grove CDP	18	286	12.2	114	77	12	6	6	–	1 303	72.0	9.1	256	54

TIPSII [UPF] GPH539 CENSUS90 72583600 05/13/92 1:03 PM MACHINE: C DATA:CENSUS90S*PH5TIPSDA39. 04/29/92 09:58:32 TAPE: NONE FRAME: 77
TSF:CENSUS90*92. 04/29/92 14:11:16 UTF:CENSUS90*93. 04/29/92 14:11:16 META:CENSUS90S*PH5TABLES39. 04/29/92 14:40:02

Table 3. **Education and Veteran Status: 1990**—Con.

[Data based on sample and subject to sampling variability, see text. For definitions of terms and meanings of symbols, see text]

State County County Subdivision Place	Persons 3 years and over enrolled in school				Persons 16 to 19 years					Persons 25 years and over			Civilian veterans 16 years and over	
		Elementary or high school				Not enrolled in school and not high school graduate								
	Preprimary school	Total	Percent in private school	College	Total	Total	Employed	Unemployed	Not in labor force	Total	Percent high school graduate or higher	Percent with bachelor's degree or higher	Total	65 years and over
Muskingum County—Con.														
Wayne township	83	919	8.2	207	359	14	7	7	–	2 886	81.4	11.7	598	128
Zanesville city	471	4 795	7.9	881	1 356	196	41	45	110	16 778	62.2	9.4	2 824	895
Noble County	176	2 143	.3	218	623	58	–	26	32	7 235	69.9	5.6	1 279	398
Beaver township	7	99	–	5	42	12	–	5	7	352	66.2	5.1	37	11
Batesville village	–	13	–	1	1	–	–	–	–	51	52.9	15.7	6	2
Brookfield township	–	36	–	–	18	–	–	–	–	103	70.9	–	31	12
Buffalo township	12	137	–	15	35	5	–	–	5	408	68.6	4.4	93	29
Center township	12	180	1.1	29	76	7	–	5	2	607	78.6	6.3	115	32
Sarahsville village	–	37	–	2	6	–	–	–	–	104	82.7	1.9	13	3
Elk township	–	130	–	–	20	7	–	7	–	288	55.6	–	26	–
Enoch township	6	80	–	–	25	–	–	–	–	254	68.9	–	45	6
Dexter City village (pt.)	–	2	–	–	–	–	–	–	–	3	100.0	–	–	–
Jackson township	12	99	–	13	18	–	–	–	–	294	56.5	5.1	72	19
Dexter City village (pt.)	–	17	–	–	3	–	–	–	–	26	50.0	11.5	2	–
Jefferson township	2	33	–	–	5	–	–	–	–	136	55.9	4.4	29	7
Dexter City village (pt.)	2	19	–	–	5	–	–	–	–	46	69.6	–	15	7
Marion township	–	156	1.3	1	43	7	–	7	–	487	63.2	4.9	91	28
Summerfield village	–	56	3.6	–	11	–	–	–	–	178	61.8	5.6	32	10
Noble township	88	366	–	22	93	16	–	–	16	1 178	68.9	3.7	179	43
Belle Valley village	5	60	–	4	20	3	–	–	3	152	57.9	–	26	5
Olive township	37	579	.3	117	178	4	–	2	2	2 234	72.8	7.9	415	137
Caldwell village	15	327	.6	41	96	4	–	2	2	1 208	73.8	10.3	241	87
Dexter City village (pt.)	–	5	–	–	–	–	–	–	–	13	23.1	–	–	–
Seneca township	–	28	–	–	20	–	–	–	–	290	83.1	8.3	49	28
Sharon township	–	74	–	6	12	–	–	–	–	220	80.9	2.7	49	37
Stock township	–	60	–	2	15	–	–	–	–	195	42.1	1.0	15	–
Wayne township	–	86	–	8	23	–	–	–	–	189	88.4	16.9	33	9
Ottawa County	659	6 968	5.6	1 675	2 245	172	57	41	74	26 931	75.9	13.5	5 179	1 540
Allen township	80	559	2.3	151	197	5	–	–	5	2 048	76.8	8.5	326	60
Clay Center village	4	58	1.7	–	14	–	–	–	–	187	72.2	–	30	4
Bay township	5	309	7.8	26	73	4	4	–	–	848	65.1	6.3	191	55
Benton township	74	559	4.1	81	148	4	4	–	–	1 524	74.8	8.7	185	31
Rocky Ridge village	9	115	2.6	8	40	4	4	–	–	234	51.3	.9	37	1
Carroll township	22	354	9.6	80	84	–	–	–	–	1 110	73.2	8.1	236	79
Catawba Island township	57	438	15.5	151	141	–	–	–	–	2 316	87.5	27.5	553	156
Clay township	87	1 054	1.4	284	376	25	10	13	2	3 325	78.5	11.0	606	137
Genoa village	59	420	3.3	130	115	4	4	–	–	1 433	75.9	11.2	223	69
Danbury township	68	552	1.3	203	212	2	–	2	–	3 284	76.7	18.6	789	282
Marblehead village	5	105	–	20	39	2	–	2	–	516	84.3	22.9	136	45
Erie township	36	173	–	22	77	10	5	–	5	870	61.6	7.9	232	44
Harris township	26	481	3.3	179	126	–	–	–	–	1 901	80.9	14.4	321	93
Elmore village	18	227	2.6	72	60	–	–	–	–	897	81.5	14.3	159	55
Portage township	13	276	5.1	78	136	34	5	10	19	1 124	62.7	10.1	210	74
Port Clinton city	116	1 189	10.8	222	351	67	17	16	34	4 811	71.8	13.2	933	344
Put-in-Bay township	3	41	–	14	11	–	–	–	–	418	83.3	25.4	80	35
Put-in-Bay village	3	20	–	11	5	–	–	–	–	93	93.5	26.9	24	4
Salem township	72	983	5.2	184	313	21	12	–	9	3 352	78.0	11.5	517	150
Oak Harbor village	52	480	9.0	102	167	12	12	–	–	1 736	78.8	13.0	292	92
Paulding County	392	4 223	3.1	611	1 291	87	32	12	43	12 456	72.2	6.9	2 121	518
Auglaize township	5	321	10.3	43	113	17	–	5	12	842	65.7	5.1	195	50
Benton township	12	221	–	56	58	–	–	–	–	688	82.4	12.2	79	27
Payne village (pt.)	3	46	–	18	12	–	–	–	–	245	72.7	6.1	40	13
Blue Creek township	16	158	–	28	14	5	3	2	–	561	67.4	10.7	79	11
Haviland village	–	34	–	9	9	5	3	2	–	141	46.1	2.8	18	4
Scott village (pt.)	7	18	–	4	5	–	–	–	–	104	57.7	–	18	–
Brown township	31	454	4.0	47	136	22	12	3	7	1 463	64.5	3.5	306	68
Melrose village	–	76	–	6	17	2	–	–	2	155	47.7	–	34	14
Oakwood village	15	136	1.5	21	54	6	3	3	–	424	66.3	3.1	79	12
Carryall township	101	496	4.6	140	240	19	4	2	13	1 848	82.8	8.4	312	85
Antwerp village	50	288	2.8	76	112	7	–	2	5	1 032	82.2	6.1	161	47
Crane township	25	325	6.5	49	115	7	–	–	7	901	73.5	4.1	120	18
Cecil village	6	40	–	2	–	–	–	–	–	137	58.4	2.2	19	4
Emerald township	19	165	–	13	51	–	–	–	–	456	77.4	6.8	67	17
Harrison township	23	405	7.4	54	97	–	–	–	–	1 075	77.1	8.1	212	41
Payne village (pt.)	18	169	4.7	23	50	–	–	–	–	579	70.8	10.0	114	27
Jackson township	38	397	–	39	105	6	6	–	–	1 132	66.2	6.8	172	36
Broughton village	–	57	–	4	11	–	–	–	–	90	54.4	–	21	4
Paulding village (pt.)	4	39	–	4	8	–	–	–	–	86	86.0	10.5	14	–
Latty township	14	263	–	37	53	–	–	–	–	673	65.8	4.9	117	31
Grover Hill village	8	124	–	19	32	–	–	–	–	307	64.5	1.3	44	18
Paulding township	77	845	.9	94	253	11	7	–	4	2 425	72.1	8.0	392	118
Latty village	6	42	–	2	13	–	–	–	–	115	71.3	2.6	24	4
Paulding village (pt.)	36	520	–	53	149	11	7	–	4	1 532	72.2	8.9	263	91
Washington township	31	173	–	11	56	–	–	–	–	392	61.5	2.6	70	16
Perry County	360	6 546	7.3	972	1 973	201	32	27	140	19 411	68.6	5.8	3 244	854
Bearfield township	25	300	–	38	82	12	11	–	1	755	66.0	1.3	114	23
Clayton township	19	261	1.5	43	93	4	4	–	–	694	69.7	2.6	121	23
Coal township	10	243	6.6	11	71	21	2	2	15	687	61.7	2.9	120	47
New Straitsville village	4	192	4.2	9	54	17	–	2	13	525	61.5	3.8	102	41
Harrison township	52	1 127	2.6	138	268	51	5	18	28	3 215	64.1	3.1	586	158
Crooksville village	31	530	3.2	80	132	21	–	7	14	1 622	63.9	4.7	283	85
Roseville village (pt.)	11	262	4.6	29	52	4	–	–	4	565	62.1	3.7	121	33
Hopewell township	11	347	11.0	51	158	14	–	–	14	1 056	77.3	7.3	259	65
Glenford village	5	51	–	7	16	–	–	–	–	120	86.7	4.2	13	2
Jackson township	18	525	5.9	64	151	7	–	–	7	1 240	71.3	2.0	184	56
Junction City village	3	179	1.1	31	64	–	–	–	–	446	68.8	2.2	70	20
Madison township	22	230	15.7	53	58	–	–	–	–	542	59.6	2.6	81	27
Monday Creek township	22	119	–	14	30	–	–	–	–	387	54.0	1.8	77	16
Monroe township	28	291	.3	47	140	20	–	7	13	957	63.5	2.4	186	68
Corning village	9	118	–	20	53	9	–	7	2	440	66.1	3.9	74	25
Rendville village	–	–	–	–	–	–	–	–	–	19	68.4	–	7	3
Pike township	72	1 408	8.3	260	440	57	8	–	49	4 152	69.2	8.9	566	141
New Lexington city	46	1 055	8.6	183	329	39	8	–	31	3 069	69.8	9.1	408	109
Pleasant township	5	115	–	18	58	–	–	–	–	512	63.9	3.7	75	18
Reading township	37	649	26.5	104	196	11	–	–	11	2 248	72.5	11.3	447	111
Somerset village	15	225	15.6	37	60	4	–	–	4	948	70.0	11.7	164	48

TIPSII [UPF] GPH539 CENSUS90 72583600 05/13/92 1:03 PM MACHINE: C DATA:CENSUS90S*PH5TIPSDA39. 04/29/92 09:58:32 TAPE: NONE FRAME: 78
TSF:CENSUS90*92. 04/29/92 14:11:16 UTF:CENSUS90*93. 04/29/92 14:11:16 META:CENSUS90S*PH5TABLES39. 04/29/92 14:40:02

Table 3. **Education and Veteran Status: 1990**—Con.

[Data based on sample and subject to sampling variability, see text. For definitions of terms and meanings of symbols, see text]

State County County Subdivision Place	Persons 3 years and over enrolled in school				Persons 16 to 19 years					Persons 25 years and over			Civilian veterans 16 years and over	
		Elementary or high school				Not enrolled in school and not high school graduate								
	Preprimary school	Total	Percent in private school	College	Total	Total	Employed	Unemployed	Not in labor force	Total	Percent high school graduate or higher	Percent with bachelor's degree or higher	Total	65 years and over
Perry County—Con.														
Salt Lick township	25	224	–	47	61	4	2	–	2	722	65.4	2.2	93	26
Hemlock village	–	25	–	13	6	–	–	–	–	111	68.5	1.8	20	10
Shawnee village	25	156	–	17	43	4	2	–	2	455	66.2	2.2	62	14
Thorn township	14	707	5.2	84	167	–	–	–	–	2 244	75.8	7.8	335	75
Thornville village	7	133	5.3	36	50	–	–	–	–	486	84.0	14.4	84	18
Pickaway County	529	8 422	3.5	1 878	2 785	313	55	45	213	31 380	69.7	9.0	6 180	1 111
Circleville township	215	2 581	1.4	363	845	73	15	13	45	9 765	71.1	12.5	1 801	443
Circleville city	185	1 905	1.9	261	574	57	15	13	29	7 647	69.3	12.3	1 525	396
Logan Elm Village CDP	18	284	–	39	94	–	–	–	–	786	74.9	6.9	84	7
Darby township	20	693	3.2	80	227	31	–	14	17	2 161	69.7	8.1	488	69
Harrisburg village (pt.)	–	–	–	–	–	–	–	–	–	–	–	–	–	–
Deer Creek township	14	200	–	21	48	5	–	2	3	927	70.1	7.3	187	46
Williamsport village	6	157	–	19	38	5	–	2	3	551	70.2	4.4	118	40
Harrison township	59	1 038	.8	154	367	38	29	1	8	3 149	69.4	7.2	550	77
Ashville village	18	439	–	65	168	11	9	–	2	1 360	75.2	9.0	240	45
South Bloomfield village	11	151	1.3	28	77	14	8	–	6	591	58.9	3.6	112	11
Jackson township	13	177	–	60	83	–	–	–	–	575	75.8	11.8	135	43
Madison township	27	232	29.7	27	64	–	–	–	–	1 045	71.9	4.3	166	55
Monroe township	26	217	2.8	35	81	6	–	–	6	615	72.8	6.3	116	19
Muhlenberg township	10	126	–	27	14	3	3	–	–	467	56.3	4.1	70	10
Darbyville village	–	34	–	6	12	3	3	–	–	179	35.8	–	39	8
Perry township	6	299	.7	16	64	5	2	1	2	879	62.0	5.2	181	38
New Holland village (pt.)	4	149	1.3	12	35	5	2	1	2	475	66.7	5.1	107	33
Pickaway township	17	374	1.3	42	125	–	–	–	–	1 102	78.9	13.1	264	31
Salt Creek township	28	375	11.2	87	122	14	6	–	8	1 252	73.4	10.8	243	59
Tarlton village	17	60	28.3	4	2	–	–	–	–	199	53.8	3.0	45	22
Scioto township	46	923	9.9	661	350	124	–	7	117	6 037	61.8	2.8	1 438	94
Commercial Point village	8	94	4.3	19	26	–	–	–	–	244	74.6	4.5	28	9
Orient village	11	48	12.5	5	15	–	–	–	–	161	58.4	.6	22	6
Walnut township	–	591	–	82	171	–	–	–	–	1 364	81.6	13.9	199	51
Washington township	27	523	2.3	203	185	–	–	–	–	1 712	77.7	14.3	305	64
Wayne township	21	73	–	20	39	14	–	7	7	330	56.1	9.4	37	12
Pike County	326	4 988	2.7	652	1 474	109	19	19	71	15 099	60.8	8.0	2 767	781
Beaver township	19	326	15.0	45	78	5	–	–	5	724	65.5	6.4	103	21
Beaver village (pt.)	2	27	–	6	6	–	–	–	–	93	86.0	12.9	10	–
Benton township	11	314	2.5	36	110	16	–	–	16	856	47.3	2.2	148	49
Camp Creek township	28	109	–	–	17	–	–	–	–	431	45.0	6.3	77	21
Jackson township	–	265	2.6	34	75	36	5	9	22	821	57.6	6.5	138	34
Marion township	29	167	–	44	33	–	–	–	–	727	60.0	9.9	140	47
Beaver village (pt.)	5	9	–	8	7	–	–	–	–	136	46.3	10.3	29	20
Mifflin township	12	211	5.7	14	64	5	–	–	5	573	48.3	5.1	50	15
Newton township	16	415	3.1	38	102	6	–	–	6	940	70.0	2.4	163	41
Pebble township	12	447	–	51	106	–	–	–	–	897	58.8	5.7	173	44
Pee Pee township	118	1 258	2.2	139	430	12	–	–	12	5 048	70.0	13.1	1 094	350
Waverly City city	64	711	1.8	82	232	6	–	–	6	3 131	69.6	15.1	728	266
Perry township	13	129	–	20	60	9	–	9	–	452	45.1	1.3	86	–
Scioto township	13	338	1.8	29	93	–	–	–	–	728	45.5	6.5	101	32
Seal township	44	482	2.9	67	151	11	5	1	5	1 505	61.3	7.8	251	62
Piketon village	30	354	2.3	44	108	11	5	1	5	999	58.2	5.6	183	49
Sunfish township	11	245	–	30	108	–	–	–	–	686	56.1	1.2	117	34
Union township	–	282	–	105	47	9	9	–	–	711	49.9	5.9	126	31
Portage County	2 423	24 266	5.7	20 348	11 702	405	154	70	181	82 726	79.3	17.6	15 294	3 172
Atwater township	27	607	5.4	122	212	3	–	–	3	1 619	70.1	4.3	298	52
Aurora city	240	1 607	10.2	488	431	4	4	–	–	6 263	89.0	33.8	1 150	315
Brimfield township	191	1 584	11.9	607	458	6	–	–	6	5 074	85.6	17.4	877	133
Brimfield CDP	65	659	7.0	139	162	–	–	–	–	2 133	80.7	9.5	450	36
Kent city (pt.)	18	180	–	96	34	–	–	–	–	294	90.1	10.2	25	–
Charlestown township	12	376	–	78	112	8	8	–	–	1 191	76.2	7.6	182	31
Deerfield township	27	489	–	63	146	30	17	7	6	1 784	66.7	4.4	352	95
Edinburg township	47	364	–	64	169	–	–	–	–	1 246	76.0	8.1	254	62
Franklin township	498	4 069	4.4	14 255	5 109	31	8	–	23	15 385	86.6	36.0	2 585	617
Brady Lake village	3	109	1.8	31	50	–	–	–	–	309	79.6	20.4	62	16
Kent city (pt.)	349	2 996	3.4	12 515	4 764	26	8	–	18	11 623	85.8	34.2	1 902	431
Freedom township	45	448	2.2	65	102	–	–	–	–	1 541	70.3	6.7	214	65
Garrettsville village	36	389	2.6	100	116	4	2	–	2	1 259	83.2	14.2	225	60
Hiram township	51	420	6.2	933	462	–	–	–	–	1 479	84.4	25.9	276	67
Hiram village	15	94	4.3	849	363	–	–	–	–	335	91.3	43.3	50	14
Mantua township	87	1 114	10.8	278	339	21	11	–	10	3 545	82.1	11.3	699	124
Mantua village	20	204	6.9	62	74	4	4	–	–	737	80.6	14.7	159	31
Mogadore village (pt.)	15	146	–	69	93	–	–	–	–	672	81.4	18.9	170	36
Nelson township	29	606	4.6	84	152	20	10	8	2	1 784	76.3	9.2	379	78
Palmyra township	31	551	3.8	115	169	5	–	5	–	1 515	78.0	6.1	361	44
Paris township	36	403	9.7	52	84	5	5	–	–	1 080	71.2	8.1	253	25
Randolph township	42	1 030	8.3	250	331	18	7	–	11	3 101	80.5	13.0	568	97
Ravenna township	391	3 442	4.8	1 118	1 066	105	22	19	64	13 646	70.9	10.1	2 561	651
Ravenna city	219	1 937	4.4	726	570	37	8	8	21	7 918	70.7	12.9	1 477	394
Rootstown township	114	1 317	1.4	365	398	11	3	–	8	4 144	80.4	15.8	799	135
Shalersville township	109	1 159	11.9	299	377	55	30	8	17	3 083	75.4	7.3	558	70
Streetsboro city	173	1 752	3.7	470	584	31	20	–	11	6 242	76.4	11.1	1 201	195
Suffield township	118	1 183	5.2	340	365	24	–	10	14	4 165	82.2	13.7	780	152
Sugar Bush Knolls village	2	43	9.3	14	9	–	–	–	–	156	97.4	67.3	32	7
Windham township	102	1 167	2.9	119	418	24	7	13	4	2 752	68.3	4.8	520	61
Windham village	79	760	3.2	46	233	11	7	–	4	1 560	65.8	3.8	282	52
Preble County	602	7 758	2.2	1 483	2 328	147	47	31	69	25 469	72.5	7.0	4 708	1 160
Dixon township	14	156	–	38	74	6	–	–	6	391	82.6	14.3	64	6
Eaton city	126	1 343	2.4	269	342	27	11	–	16	4 860	74.4	6.6	913	261
Gasper township	17	256	8.2	83	61	–	–	–	–	1 036	68.4	10.0	221	64
Gratis township	64	885	3.1	115	324	27	7	8	12	2 783	70.1	3.8	537	132
Gratis village	11	222	.9	42	71	11	2	2	7	573	66.3	4.0	94	25
West Elkton village	5	47	–	3	13	–	–	–	–	129	66.7	4.7	10	4
Harrison township	103	885	.6	163	243	6	2	4	–	2 689	74.6	6.8	505	132
Lewisburg village	46	291	–	74	79	6	2	4	–	955	79.3	6.4	178	52
Verona village (pt.)	6	89	–	5	19	–	–	–	–	218	64.2	6.4	41	14
Israel township	22	248	–	68	57	6	–	–	6	889	73.6	14.6	169	56
College Corner village (pt.)	9	46	–	17	7	–	–	–	–	172	78.5	8.7	20	6
Jackson township	29	246	2.4	42	67	5	5	–	–	769	76.7	10.1	103	29

TIPSII [UPF] GPH539 CENSUS90 72583600 05/13/92 1:03 PM MACHINE: C DATA:CENSUS90S*PH5TIPSDA39. 04/29/92 09:58:32 TAPE: NONE FRAME: 79
TSF:CENSUS90*92. 04/29/92 14:11:16 UTF:CENSUS90*93. 04/29/92 14:11:16 META:CENSUS90S*PH5TABLES39. 04/29/92 14:40:02

Table 3. **Education and Veteran Status: 1990**—Con.

[Data based on sample and subject to sampling variability, see text. For definitions of terms and meanings of symbols, see text]

State County County Subdivision Place	Persons 3 years and over enrolled in school				Persons 16 to 19 years					Persons 25 years and over			Civilian veterans 16 years and over	
		Elementary or high school				Not enrolled in school and not high school graduate								
	Preprimary school	Total	Percent in private school	College	Total	Total	Employed	Unemployed	Not in labor force	Total	Percent high school graduate or higher	Percent with bachelor's degree or higher	Total	65 years and over
Preble County—Con.														
Jefferson township	46	711	–	139	175	24	4	2	18	2 453	69.9	4.6	477	108
New Paris village	12	331	–	59	91	8	4	2	2	1 148	71.8	3.2	245	65
Lanier township	38	680	4.9	129	222	7	–	7	–	2 359	73.4	8.6	400	92
West Alexandria village (pt.)	8	180	1.1	45	48	–	–	–	–	601	77.4	12.3	108	37
Monroe township	18	470	3.2	91	132	8	4	–	4	1 552	73.1	5.5	304	75
Eldorado village	8	103	1.9	22	44	2	2	–	–	354	74.9	7.6	63	16
West Manchester village	5	86	2.3	12	19	4	2	–	2	274	80.3	6.6	50	7
Somers township	52	929	.6	138	282	24	14	10	–	2 657	64.0	4.5	499	99
Camden village	36	475	1.3	67	137	5	5	–	–	1 310	60.8	3.6	249	49
Twin township	51	519	2.9	123	200	–	–	–	–	1 759	75.7	7.1	309	66
West Alexandria village (pt.)	13	97	–	35	23	–	–	–	–	302	80.5	8.9	42	7
Washington township	22	430	2.8	85	149	7	–	–	7	1 272	78.3	12.5	207	40
Putnam County	626	7 094	10.1	1 430	2 080	67	14	14	39	20 028	77.5	8.8	2 900	798
Blanchard township	23	235	23.4	48	69	3	–	2	1	826	72.4	7.3	105	37
Gilboa village	3	41	14.6	6	14	3	–	2	1	130	63.8	10.8	19	7
Greensburg township	5	281	–	69	83	14	–	–	14	589	76.2	14.4	99	27
Jackson township	30	192	–	41	97	–	–	–	–	567	86.2	3.2	65	–
Jennings township	32	438	–	81	97	–	–	–	–	1 013	82.0	6.5	147	32
Fort Jennings village	7	80	–	20	23	–	–	–	–	293	82.6	9.9	49	18
Liberty township	27	292	13.7	85	119	9	5	–	4	805	71.1	6.0	67	12
West Leipsic village	6	38	–	7	7	–	–	–	–	139	47.5	–	23	9
Monroe township	76	427	–	83	137	7	–	–	7	1 412	74.3	6.0	215	56
Continental village	31	245	–	36	83	7	–	–	7	731	68.8	3.7	117	24
Monterey township	16	402	1.7	79	77	6	1	–	5	1 159	78.0	4.4	147	35
Ottoville village	8	136	–	20	30	1	1	–	–	532	84.2	6.8	66	26
Ottawa township	148	1 636	18.9	379	440	1	1	–	–	4 514	76.7	12.6	687	218
Glandorf village	15	163	4.3	38	40	1	1	–	–	527	73.6	6.8	82	23
Ottawa village	45	842	19.4	219	206	–	–	–	–	2 440	75.7	13.4	427	139
Palmer township	32	282	–	40	93	–	–	–	–	692	75.3	5.5	93	21
Miller City village	2	24	–	6	14	–	–	–	–	113	75.2	15.9	15	3
Perry township	14	264	–	38	68	1	–	–	1	838	64.6	4.3	87	19
Cloverdale village	–	39	–	7	11	–	–	–	–	194	43.8	3.1	15	3
Dupont village	14	91	–	12	23	1	–	–	1	157	58.0	2.5	15	1
Pleasant township	47	892	21.5	165	271	–	–	–	–	2 285	81.3	9.8	383	58
Columbus Grove village	32	521	14.0	76	147	–	–	–	–	1 310	80.3	10.2	230	38
Riley township	46	340	6.8	72	83	2	–	2	–	1 319	87.3	12.1	182	64
Pandora village	28	165	1.2	32	42	2	–	2	–	689	85.1	14.2	98	40
Sugar Creek township	26	156	4.5	41	51	–	–	–	–	761	83.6	9.3	116	69
Union township	35	630	1.9	101	169	3	3	–	–	1 377	82.1	7.5	182	48
Kalida village	9	231	–	32	71	3	3	–	–	547	79.3	8.0	87	23
Van Buren township	69	627	11.6	108	226	21	4	10	7	1 871	71.2	7.6	325	102
Belmore village	–	31	–	3	20	7	–	5	2	72	31.9	–	18	2
Leipsic village	59	424	12.3	85	139	14	4	5	5	1 307	71.4	8.8	215	76
Richland County	1 899	22 484	8.5	5 249	7 290	788	314	101	373	81 363	73.5	11.6	15 234	3 925
Blooming Grove township	14	220	41.4	26	40	9	–	5	4	527	65.5	2.3	91	22
Butler township	21	303	25.7	34	120	24	15	–	9	552	63.2	5.4	89	18
Cass township	8	331	5.4	47	123	32	17	–	15	973	57.5	2.1	163	32
Shiloh village	2	203	–	23	72	5	–	–	5	455	61.1	3.1	87	23
Franklin township	22	367	8.7	56	102	18	–	–	18	1 052	71.5	4.6	169	30
Jackson township	91	630	11.6	144	250	17	11	6	–	2 475	79.5	11.7	446	87
Shelby city (pt.)	28	94	19.1	31	40	6	–	6	–	734	84.5	20.3	117	33
Jefferson township	16	854	5.2	143	225	8	–	8	–	2 877	79.1	7.3	564	171
Bellville village	13	275	3.6	33	76	2	–	2	–	1 059	77.0	10.4	200	52
Madison township	153	2 376	5.6	496	709	128	85	–	43	8 615	68.8	4.7	1 843	434
Mansfield city	826	8 170	10.5	2 101	2 793	396	84	66	246	32 670	69.7	13.0	5 998	1 676
Mifflin township	66	1 262	5.8	323	423	25	25	–	–	4 413	77.6	11.4	730	181
Monroe township	46	550	1.3	67	156	7	7	–	–	1 635	81.5	8.6	297	76
Lucas village	11	159	3.8	33	56	–	–	–	–	472	72.9	2.3	86	20
Perry township	8	323	5.9	21	65	–	–	–	–	734	66.8	13.2	123	36
Plymouth township	30	478	2.5	51	120	1	–	–	1	1 327	62.3	6.3	240	36
Plymouth village (pt.)	9	205	1.0	37	54	1	–	–	1	564	57.8	9.4	93	22
Shelby city (pt.)	–	–	–	–	–	–	–	–	–	–	–	–	–	–
Sandusky township	–	149	–	43	35	–	–	–	–	694	77.4	7.8	111	31
Crestline city (pt.)	–	–	–	6	–	–	–	–	–	7	100.0	–	–	–
Sharon township	127	1 808	6.3	312	570	23	5	7	11	6 294	71.7	7.8	1 179	336
Shelby city (pt.)	112	1 603	5.4	284	525	23	5	7	11	5 488	72.6	8.2	1 057	306
Springfield township	139	1 553	6.3	552	543	19	19	–	–	5 733	83.3	13.5	1 198	294
Ontario village	52	616	9.6	235	265	19	19	–	–	2 811	84.8	9.6	583	184
Troy township	110	1 190	6.0	390	354	7	–	–	7	3 915	84.9	21.5	547	115
Lexington village (pt.)	60	858	5.9	274	247	–	–	–	–	2 592	84.8	23.4	347	87
Washington township	183	1 264	10.8	307	402	14	10	–	4	4 328	85.7	22.2	896	228
Lexington village (pt.)	–	–	–	–	–	–	–	–	–	–	–	–	–	–
Weller township	15	313	11.8	57	76	18	11	7	–	975	73.2	11.3	146	40
Worthington township	24	343	4.4	79	184	42	25	2	15	1 574	78.6	7.6	404	82
Butler village	18	169	4.1	30	49	2	–	2	–	616	69.3	6.7	126	26
Ross County	981	12 846	3.1	2 933	3 844	331	102	75	154	45 531	67.6	9.2	9 749	2 156
Buckskin township	27	187	–	31	68	11	–	–	11	812	65.8	5.7	156	26
South Salem village	6	35	–	2	7	–	–	–	–	151	56.3	1.3	27	4
Colerain township	10	267	–	42	67	2	2	–	–	1 002	64.6	1.8	190	40
Adelphi village	6	89	–	16	27	–	–	–	–	259	61.8	–	50	17
Concord township	63	722	–	132	178	15	8	–	7	2 278	69.1	7.8	430	99
Frankfort village	16	221	–	39	60	2	2	–	–	711	72.2	10.7	119	34
Deerfield township	10	178	3.9	17	93	6	2	–	4	632	63.8	11.7	112	22
Clarksburg village	8	141	5.0	4	43	2	–	–	2	305	65.2	4.9	62	10
Franklin township	7	425	5.9	35	96	7	–	7	–	1 034	56.1	3.8	228	21
Green township	69	691	2.2	113	250	24	17	7	–	2 435	78.8	8.6	448	103
Kingston village	12	189	1.6	30	82	9	9	–	–	795	72.8	7.5	147	34
Harrison township	20	250	–	24	77	7	–	7	–	634	66.6	2.7	90	17
Huntington township	79	1 223	–	130	368	40	–	14	26	3 004	57.6	4.1	637	91
Jefferson township	–	224	–	46	81	24	7	–	17	623	65.5	2.9	102	25
Liberty township	24	309	7.4	87	138	10	5	5	–	1 341	72.3	3.1	243	32
Paint township	20	310	1.9	49	86	8	–	–	8	811	59.9	8.8	160	59
Paxton township	4	403	–	50	122	2	–	–	2	1 203	58.4	4.7	159	44
Bainbridge village	4	169	–	28	48	2	–	–	2	655	57.6	6.7	83	31

TIPSII [UPF] GPH539 CENSUS90 72583600 05/13/92 1:03 PM MACHINE: C DATA:CENSUS90S*PH5TIPSDA39. 04/29/92 09:58:32 TAPE: NONE FRAME: 80
TSF:CENSUS90*92. 04/29/92 14:11:16 UTF:CENSUS90*93. 04/29/92 14:11:16 META:CENSUS90S*PH5TABLES39. 04/29/92 14:40:02

Table 3. **Education and Veteran Status: 1990**—Con.

[Data based on sample and subject to sampling variability, see text. For definitions of terms and meanings of symbols, see text]

State County County Subdivision Place	Persons 3 years and over enrolled in school				Persons 16 to 19 years					Persons 25 years and over			Civilian veterans 16 years and over	
		Elementary or high school				Not enrolled in school and not high school graduate								
	Preprimary school	Total	Percent in private school	College	Total	Total	Employed	Unemployed	Not in labor force	Total	Percent high school graduate or higher	Percent with bachelor's degree or higher	Total	65 years and over
Ross County—Con.														
Scioto township	432	5 117	3.9	1 440	1 500	120	41	31	48	21 102	68.6	11.5	4 496	1 076
Chillicothe city	346	3 803	3.7	869	1 178	75	29	16	30	14 853	69.6	13.9	3 080	888
North Folk Village CDP	21	172	–	86	88	6	–	6	–	853	88.2	19.5	182	44
Springfield township	47	421	5.9	108	131	6	–	–	6	1 532	71.1	15.9	340	81
Twin township	52	643	–	122	192	6	–	–	6	1 637	71.3	12.9	309	53
Union township	117	1 476	7.0	507	397	43	20	4	19	5 451	67.4	8.1	1 649	367
Sandusky County	1 233	12 012	11.4	2 595	3 687	272	95	82	95	38 993	76.6	10.7	6 891	1 834
Ballville township	169	1 122	19.9	302	309	13	13	–	–	4 039	86.6	17.9	826	258
Ballville CDP	95	560	16.6	182	145	–	–	–	–	2 099	85.7	20.9	430	145
Bellevue city (pt.)	101	787	9.1	178	240	9	9	–	–	2 707	79.1	13.4	408	121
Fremont city	320	3 575	12.2	709	1 068	66	16	27	23	10 804	73.2	10.4	1 827	523
Green Creek township	225	1 829	9.2	463	611	82	27	19	36	5 962	74.7	8.8	1 080	237
Clyde city	159	1 019	5.5	259	372	65	19	19	27	3 518	71.2	7.9	562	132
Green Springs village (pt.)	12	122	1.6	14	30	5	5	–	–	484	65.3	7.0	79	22
Jackson township	12	361	18.8	126	126	1	–	1	–	1 018	83.9	8.2	194	35
Burgoon village	6	48	–	6	20	1	–	1	–	118	79.7	5.9	20	4
Helena village (pt.)	–	39	10.3	3	9	–	–	–	–	81	80.2	3.7	19	6
Madison township	75	674	–	131	239	26	2	4	20	2 325	76.1	7.3	416	96
Gibsonburg village	52	445	–	100	167	16	2	4	10	1 628	74.8	7.9	299	67
Rice township	19	341	20.8	46	99	9	–	–	9	809	74.0	4.9	146	45
Riley township	54	294	25.9	76	96	13	6	–	7	1 018	69.4	4.5	154	49
Sandusky township	83	756	16.4	188	291	13	–	13	–	2 884	76.6	12.7	578	158
Stony Prairie CDP	20	234	24.8	61	65	–	–	–	–	1 037	66.2	6.1	220	70
Scott township	6	328	6.1	47	49	–	–	–	–	935	74.8	5.1	167	24
Townsend township	23	280	–	18	105	12	7	5	–	921	71.1	6.0	140	50
Washington township	46	437	.9	103	112	–	–	–	–	1 517	78.4	11.0	217	68
Helena village (pt.)	–	18	–	3	13	–	–	–	–	75	86.7	8.0	4	2
Lindsey village	5	130	–	32	48	–	–	–	–	301	86.4	9.3	38	4
Woodville township	59	579	8.3	125	155	7	–	7	–	2 019	78.2	14.6	403	93
Woodville village	41	376	8.8	112	98	–	–	–	–	1 283	84.5	14.8	265	61
York township	29	527	11.2	69	157	16	10	6	–	1 551	83.9	7.6	256	55
Scioto County	1 082	15 484	3.0	3 738	4 928	479	53	104	322	51 585	63.8	8.5	9 763	2 506
Bloom township	60	639	–	122	230	22	–	–	22	1 884	59.6	7.5	287	73
South Webster village	4	195	–	32	64	4	–	–	4	479	71.6	12.1	80	19
Brush Creek township	3	230	–	19	118	19	–	12	7	672	52.4	2.8	136	13
Otway village	3	15	–	5	6	–	–	–	–	78	61.5	2.6	8	2
Clay township	59	596	4.0	146	181	4	–	–	4	2 617	76.5	10.8	546	177
Rosemount CDP	43	222	10.8	68	36	–	–	–	–	1 422	80.4	16.3	316	133
Green township	24	790	2.2	212	309	16	10	–	6	2 446	64.9	6.5	529	120
Franklin Furnace CDP	14	214	2.3	45	100	6	–	–	6	773	53.8	5.0	160	18
Harrison township	53	938	3.8	161	286	18	–	–	18	2 720	69.6	8.8	499	105
Jefferson township	41	528	–	130	170	14	–	–	14	1 537	70.5	9.2	305	79
Madison township	34	708	.7	139	206	28	–	–	28	2 063	64.3	7.5	399	91
Morgan township	22	466	–	31	159	10	–	6	4	1 295	53.0	3.1	217	40
New Boston village	46	551	2.0	162	153	19	–	6	13	1 738	53.6	3.6	266	78
Nile township	22	468	1.1	107	148	7	–	–	7	1 485	58.0	8.7	316	87
Porter township	160	1 881	.6	422	552	7	–	–	7	6 200	68.9	10.2	1 073	290
Sciotodale CDP	40	192	3.1	40	56	–	–	–	–	764	67.8	6.8	147	53
Wheelersburg CDP	59	977	–	224	286	–	–	–	–	3 345	71.0	11.4	570	162
Portsmouth city	328	3 820	5.5	1 180	1 230	189	38	48	103	15 027	64.3	11.5	2 873	899
Rarden township	9	211	.9	14	43	20	–	–	20	533	43.3	4.3	103	47
Rarden village	2	39	5.1	2	5	–	–	–	–	125	59.2	4.8	24	10
Rush township	42	590	3.6	116	192	7	–	–	7	1 834	60.7	8.1	302	84
Union township	26	462	2.6	59	120	–	–	–	–	1 120	60.7	6.2	211	38
Valley township	31	927	8.2	286	201	41	–	15	26	3 637	59.5	6.4	757	86
Lucasville CDP	21	383	–	30	137	15	–	15	–	937	62.9	11.7	192	51
Vernon township	35	493	2.6	94	195	4	–	4	–	1 034	66.9	4.2	171	41
Washington township	87	1 186	1.7	338	435	54	5	13	36	3 743	59.7	3.8	773	158
West Portsmouth CDP	51	698	1.1	163	278	42	5	7	30	2 176	58.3	3.9	455	96
Seneca County	1 223	11 897	11.8	3 514	4 022	199	23	36	140	36 666	75.3	10.1	6 737	1 621
Adams township	15	252	12.7	49	109	5	–	–	5	766	71.7	2.5	155	12
Big Spring township	43	364	6.6	32	82	2	–	–	2	1 036	74.7	3.1	162	38
New Riegel village	–	67	–	11	11	–	–	–	–	199	78.9	3.0	40	9
Bloom township	20	413	2.2	84	132	4	–	–	4	1 117	73.2	5.8	166	28
Bloomville village	12	212	3.3	29	65	4	–	–	4	577	67.9	8.1	98	19
Clinton township	99	763	18.7	188	212	12	–	–	12	2 674	80.6	19.6	441	137
Eden township	43	417	12.9	87	125	25	–	–	25	1 249	86.6	18.4	228	60
Fostoria city (pt.)	234	2 366	12.6	327	682	42	13	12	17	6 531	68.5	5.5	1 370	324
Green Springs village (pt.)	5	168	4.2	29	64	4	2	–	2	410	67.3	5.6	82	21
Hopewell township	56	549	16.4	205	205	6	–	–	6	1 878	77.0	6.9	303	70
Jackson township	66	338	26.6	95	122	11	–	–	11	1 023	80.6	9.9	230	36
Liberty township	83	590	2.5	66	146	–	–	–	–	1 425	72.1	6.0	312	45
Bettsville village	22	156	2.6	12	40	–	–	–	–	502	69.1	3.0	106	22
Loudon township	49	516	6.2	107	172	–	–	–	–	1 450	79.9	6.1	307	43
Pleasant township	25	367	8.7	45	105	5	–	5	–	1 011	86.3	12.4	161	31
Reed township	6	232	3.0	50	60	–	–	–	–	581	70.1	2.6	95	13
Scipio township	17	428	3.0	74	108	4	–	–	4	1 019	72.7	8.3	154	42
Republic village	10	124	4.0	11	30	2	–	–	2	369	75.9	3.5	50	18
Seneca township	8	382	2.1	79	98	10	–	–	10	940	74.1	11.4	129	22
Thompson township	80	267	–	63	91	–	–	–	–	907	70.1	10.4	119	13
Tiffin city	352	3 116	17.7	1 906	1 385	64	8	16	40	11 507	76.4	13.3	2 119	605
Venice township	22	369	–	28	124	5	–	3	2	1 142	75.6	7.3	204	81
Attica village	17	223	–	23	65	3	–	3	–	587	73.3	10.9	87	27
Shelby County	650	8 893	6.4	1 888	2 691	331	151	60	120	27 365	72.9	11.2	4 616	1 074
Clinton township	283	3 412	10.8	856	1 082	219	86	37	96	12 247	70.3	13.6	2 099	568
Sidney city (pt.)	270	3 270	10.3	802	1 021	206	86	31	89	11 138	70.5	13.8	1 916	502
Cynthian township	23	472	–	43	166	14	8	6	–	1 055	72.6	4.8	195	26
Dinsmore township	62	772	.4	119	212	5	2	–	3	1 853	76.6	6.2	311	48
Anna village (pt.)	18	175	1.7	11	50	3	–	–	3	492	80.1	5.3	87	13
Botkins village	27	323	–	34	71	2	2	–	–	770	78.6	8.4	125	21
Franklin township	56	453	9.3	91	132	29	22	–	7	1 463	85.3	22.8	234	45
Anna village (pt.)	4	72	–	18	28	–	–	–	–	167	86.8	9.0	23	7
Sidney city (pt.)	30	81	24.7	23	60	29	22	–	7	251	90.8	35.1	48	–
Green township	10	256	–	12	84	12	12	–	–	655	68.7	9.6	100	16
Jackson township	24	467	–	62	106	7	4	–	3	1 487	82.2	10.8	263	82
Jackson Center village	21	279	–	34	57	7	4	–	3	836	81.7	5.7	163	48

TIPSII [UPF] GPH539 CENSUS90 72583600 05/13/92 1:03 PM MACHINE: C DATA:CENSUS90S*PH5TIPSDA39. 04/29/92 09:58:32 TAPE: NONE FRAME: 81
TSF:CENSUS90*92. 04/29/92 14:11:16 UTF:CENSUS90*93. 04/29/92 14:11:16 META:CENSUS90S*PH5TABLES39. 04/29/92 14:40:02

Table 3. **Education and Veteran Status: 1990**—Con.

[Data based on sample and subject to sampling variability, see text. For definitions of terms and meanings of symbols, see text]

State County County Subdivision Place	Persons 3 years and over enrolled in school				Persons 16 to 19 years					Persons 25 years and over			Civilian veterans 16 years and over	
		Elementary or high school				Not enrolled in school and not high school graduate								
	Preprimary school	Total	Percent in private school	College	Total	Total	Employed	Unemployed	Not in labor force	Total	Percent high school graduate or higher	Percent with bachelor's degree or higher	Total	65 years and over
Shelby County—Con.														
Loramie township	31	554	.5	104	172	3	3	–	–	1 280	75.6	4.9	214	38
Russia village	5	127	2.4	10	26	–	–	–	–	248	76.2	6.5	36	11
McLean township	34	456	–	94	95	4	–	–	4	1 575	69.1	6.7	215	82
Fort Loramie village	12	180	–	55	44	2	–	–	2	624	77.2	8.0	91	30
Orange township	28	243	23.0	92	62	–	–	–	–	721	73.9	20.5	145	35
Perry township	8	280	1.4	45	68	5	–	5	–	728	67.0	3.8	112	21
Sidney city (pt.)	–	–	–	–	–	–	–	–	–	–	–	–	–	–
Salem township	22	481	9.8	138	197	21	14	–	7	1 196	74.9	10.0	247	21
Port Jefferson village	5	47	10.6	6	20	14	7	–	7	214	60.7	2.8	42	5
Turtle Creek township	5	353	7.1	57	101	7	–	7	–	833	72.5	7.0	133	13
Sidney city (pt.)	–	–	–	–	–	–	–	–	–	–	–	–	–	–
Van Buren township	29	332	–	123	97	–	–	–	–	1 198	79.0	10.2	162	37
Kettlersville village	4	63	–	–	17	–	–	–	–	108	70.4	6.5	15	2
Washington township	35	362	4.7	52	117	5	–	5	–	1 074	67.4	4.4	186	42
Lockington village	2	55	–	3	6	–	–	–	–	123	76.4	4.1	26	–
Stark County	6 902	63 123	9.6	18 430	21 249	1 723	528	389	806	241 153	76.0	14.3	44 658	12 563
Alliance city (pt.)	386	4 185	7.2	1 971	1 723	93	30	24	39	14 247	71.7	12.0	2 765	850
Bethlehem township	87	921	14.9	158	291	32	14	8	10	3 944	73.9	6.5	691	219
Navarre village	32	240	10.4	49	82	6	6	–	–	1 137	69.9	6.6	191	70
Canton city	1 632	14 425	8.1	3 801	4 671	615	136	149	330	53 895	67.0	9.7	9 812	2 904
Canton township	167	2 425	1.9	511	850	52	19	9	24	9 551	70.1	6.9	1 930	567
Meyers Lake village (pt.)	–	38	13.2	19	12	–	–	–	–	286	81.5	22.7	68	24
Jackson township	696	5 328	16.1	1 999	1 673	144	52	17	75	21 498	89.3	28.4	3 769	1 004
Hills and Dales village	14	60	45.0	23	24	–	–	–	–	204	97.1	60.3	44	14
Lake township	506	4 584	7.9	1 269	1 442	89	33	32	24	14 009	83.8	21.9	2 473	468
Greentown CDP	73	269	16.7	61	75	8	–	8	–	1 159	80.3	16.9	257	58
Hartville village	49	345	7.0	114	121	7	2	5	–	1 224	75.6	15.0	151	45
Uniontown CDP	40	612	7.7	167	253	7	–	–	7	2 185	84.6	21.5	460	122
Lawrence township	191	2 315	8.7	616	741	53	19	11	23	7 540	82.3	14.0	1 187	212
Canal Fulton village	74	795	9.2	159	248	21	9	–	12	2 532	88.2	13.8	417	61
Lexington township	89	824	11.0	136	338	10	10	–	–	3 621	67.9	9.4	745	218
Limaville village	5	36	–	–	14	–	–	–	–	90	78.9	2.2	17	6
Louisville city	137	1 374	15.5	405	456	21	–	5	16	5 197	82.1	12.9	922	287
Marlboro township	73	728	13.3	176	222	7	7	–	–	2 335	80.7	12.8	327	88
Massillon city	578	4 992	9.6	1 233	1 848	231	66	19	146	20 390	69.4	8.2	3 811	1 055
Nimishillen township	177	1 636	7.8	404	573	46	–	27	19	6 344	77.6	9.4	1 186	305
Osnaburg township	109	1 109	4.2	183	379	5	–	–	5	3 836	71.2	6.9	685	204
East Canton village	25	326	.6	70	128	2	–	–	2	1 112	74.4	6.9	201	56
Paris township	57	1 092	2.4	212	386	45	19	5	21	3 881	72.9	9.1	798	210
Minerva village (pt.)	18	344	1.2	74	151	18	–	5	13	1 538	77.0	11.2	329	99
Perry township	564	5 287	10.8	1 491	1 676	47	10	13	24	20 285	79.2	11.3	4 127	1 137
Perry Heights CDP	155	1 588	5.5	397	533	18	5	–	13	5 978	78.1	11.3	1 202	297
Pike township	46	689	5.4	95	245	8	8	–	–	2 607	71.8	5.3	483	132
East Sparta village	24	102	5.9	10	30	–	–	–	–	484	74.6	4.8	83	26
Plain township	1 065	7 433	12.2	3 051	2 509	135	49	66	20	33 886	85.0	25.1	6 287	1 990
Meyers Lake village (pt.)	2	–	–	4	–	–	–	–	–	106	89.6	40.6	18	10
North Canton city	328	1 942	5.4	959	615	20	–	–	20	10 627	87.7	29.8	2 078	749
Sandy township	62	715	4.9	95	232	13	9	4	–	2 367	70.5	6.3	455	110
Magnolia village (pt.)	4	95	3.2	24	32	–	–	–	–	432	85.2	8.6	104	40
Waynesburg village	25	200	10.5	38	59	6	2	4	–	659	72.1	6.4	122	30
Sugar Creek township	104	1 220	12.2	183	364	22	12	–	10	4 218	64.7	6.0	770	177
Beach City village	7	202	4.0	17	75	–	–	–	–	694	63.4	1.4	131	31
Brewster village	44	388	13.1	89	132	2	–	–	2	1 488	68.3	7.7	269	77
Wilmot village	4	36	5.6	5	12	2	2	–	–	179	57.5	2.2	29	6
Tuscarawas township	64	1 059	17.5	246	355	34	20	–	14	4 207	74.5	8.8	820	183
Washington township	112	782	4.5	195	275	21	15	–	6	3 295	81.2	15.6	615	243
Summit County	10 396	84 467	11.4	36 022	28 299	2 115	800	421	894	337 442	78.3	19.7	61 714	17 123
Akron city	3 744	35 947	11.1	18 408	13 156	1 231	404	244	583	141 327	72.9	14.9	25 091	7 297
Barberton city	535	4 685	5.8	1 221	1 451	175	64	43	68	18 086	68.8	7.9	3 432	963
Bath township	259	1 687	20.1	760	447	5	5	–	–	6 019	95.7	53.7	1 152	286
Montrose-Ghent CDP	149	962	23.1	339	240	–	–	–	–	3 292	97.1	56.7	677	189
Boston township	51	258	5.0	106	94	–	–	–	–	1 231	84.8	24.5	206	80
Peninsula village	14	86	10.5	29	29	–	–	–	–	391	90.3	31.5	59	21
Boston Heights village	20	101	8.9	61	40	–	–	–	–	500	86.8	21.2	98	34
Clinton village	14	212	14.2	58	70	–	–	–	–	783	71.3	11.5	166	47
Copley township	224	1 878	5.2	560	503	6	–	6	–	7 655	82.6	31.2	1 099	320
Pigeon Creek CDP	35	226	7.5	86	39	–	–	–	–	575	98.3	55.0	109	11
Coventry township	157	1 588	9.6	546	515	43	22	4	17	8 075	76.3	12.1	1 690	495
Portage Lakes CDP (pt.)	94	964	7.7	346	350	26	14	–	12	4 903	76.4	13.5	1 014	283
Cuyahoga Falls city	1 233	7 006	15.5	3 225	2 182	135	69	20	46	33 462	85.2	21.5	6 276	1 890
Fairlawn city	72	638	21.9	329	184	–	–	–	–	4 446	89.5	41.0	860	353
Franklin township	324	2 552	14.2	710	774	34	23	11	–	10 055	81.8	14.6	2 213	613
Portage Lakes CDP (pt.)	44	548	31.2	171	125	–	–	–	–	2 670	86.0	17.7	536	168
Green township	458	3 266	13.0	1 363	1 070	51	24	17	10	12 763	82.4	19.4	2 292	530
Green village	89	719	7.2	203	198	–	–	–	–	2 257	89.4	20.3	337	81
Greensburg CDP	134	524	10.3	257	93	–	–	–	–	2 196	82.1	18.8	352	116
Portage Lakes CDP (pt.)	23	475	33.1	211	224	21	11	10	–	1 795	83.0	22.7	361	70
Hudson township	724	3 862	6.2	1 045	1 047	54	28	–	26	10 693	97.3	60.3	1 622	337
Hudson village	170	851	10.5	335	264	20	9	–	11	3 637	96.7	58.2	648	177
Lakemore village	8	367	4.6	129	180	–	–	–	–	1 759	58.4	2.4	390	94
Macedonia city	198	1 440	9.4	521	442	18	8	–	10	4 774	85.0	18.0	913	189
Mogadore village (pt.)	94	564	1.4	150	139	–	–	–	–	1 827	83.0	11.5	402	59
Munroe Falls village	157	907	22.9	436	330	21	4	12	5	3 458	89.0	29.7	659	125
Northfield village	63	506	14.4	228	241	19	7	–	12	2 311	76.0	13.1	348	50
Northfield Center township	58	574	22.6	292	232	–	–	–	–	2 748	84.6	20.4	611	162
Norton city (pt.)	213	2 020	10.0	534	579	68	37	14	17	7 696	77.1	14.1	1 499	420
Reminderville village	61	369	19.0	153	113	5	3	–	2	1 397	92.8	28.3	209	32
Richfield township	101	733	3.4	227	203	–	–	–	–	3 531	84.6	28.8	649	166
Richfield village	60	476	2.1	89	118	–	–	–	–	2 171	84.5	25.3	478	135
Sagamore Hills township	81	909	27.9	454	277	14	9	–	5	4 789	83.0	23.5	956	286
Silver Lake village	64	403	21.3	178	132	11	11	–	–	2 335	91.6	48.8	451	156
Springfield township	289	2 628	6.9	670	850	73	35	31	7	10 053	67.8	6.9	2 017	636
Stow city	655	4 910	14.6	1 918	1 561	92	33	11	48	17 925	86.0	30.4	3 050	671
Tallmadge city	227	2 380	7.9	966	808	27	7	8	12	10 278	82.8	20.5	2 072	630
Twinsburg city	263	1 494	11.2	700	515	14	7	–	7	6 397	84.1	21.4	1 088	172
Twinsburg township	49	583	4.6	74	164	19	–	–	19	1 069	78.3	6.8	203	30

TIPSII [UPF] GPH539 CENSUS90 72583600 05/13/92 1:03 PM MACHINE: C DATA:CENSUS90S*PH5TIPSDA39. 04/29/92 09:58:32 TAPE: NONE FRAME: 82
TSF:CENSUS90*92. 04/29/92 14:11:16 UTF:CENSUS90*93. 04/29/92 14:11:16 META:CENSUS90S*PH5TABLES39. 04/29/92 14:40:02

Table 3. **Education and Veteran Status: 1990**—Con.

[Data based on sample and subject to sampling variability, see text. For definitions of terms and meanings of symbols, see text]

State County County Subdivision Place	Persons 3 years and over enrolled in school				Persons 16 to 19 years					Persons 25 years and over			Civilian veterans 16 years and over	
		Elementary or high school				Not enrolled in school and not high school graduate								
	Preprimary school	Total	Percent in private school	College	Total	Total	Employed	Unemployed	Not in labor force	Total	Percent high school graduate or higher	Percent with bachelor's degree or higher	Total	65 years and over
Trumbull County	3 693	39 493	10.4	11 707	12 827	1 073	406	169	498	149 822	75.2	11.4	30 912	8 399
Bazetta township	104	909	4.7	359	312	–	–	–	–	3 667	82.7	16.4	715	184
Bloomfield township	5	221	–	57	44	–	–	–	–	704	60.4	4.5	112	42
Braceville township	39	572	.9	160	251	29	13	10	6	1 779	75.0	4.8	364	66
Newton Falls city (pt.)	–	–	–	–	–	–	–	–	–	–	–	–	–	–
Turnpike Interchange CDP	19	156	3.2	44	91	23	7	10	6	675	75.9	1.6	132	18
Bristol township	37	702	1.7	104	199	23	9	6	8	1 802	76.6	10.0	347	23
Brookfield township	123	1 873	5.4	512	584	34	7	–	27	7 117	73.3	9.5	1 478	485
Brookfield Center CDP	6	211	5.2	140	83	13	–	–	13	964	79.7	20.3	239	89
West Hill CDP	20	488	1.6	114	174	9	–	–	9	1 986	56.8	5.4	393	137
Yankee Lake village	3	13	69.2	9	4	–	–	–	–	62	83.9	8.1	4	2
Champion township	98	1 690	5.3	467	560	28	5	5	18	6 075	81.8	9.5	1 413	297
Champion Heights CDP	54	798	4.8	269	257	6	–	–	6	3 154	81.1	9.7	739	169
Cortland city	148	1 081	8.6	314	320	21	21	–	–	3 666	88.1	20.8	647	171
Farmington township	17	477	19.7	19	97	35	14	–	21	1 090	55.0	3.0	224	40
West Farmington village	17	101	7.9	6	37	7	7	–	–	290	77.6	4.8	64	12
Fowler township	13	594	4.0	110	207	10	–	–	10	1 858	84.0	8.9	378	69
Greene township	5	187	–	36	78	5	–	–	5	622	84.6	13.2	153	21
Gustavus township	24	222	–	18	55	7	7	–	–	632	82.3	8.5	94	36
Hartford township	12	376	16.0	78	125	7	7	–	–	1 449	80.1	10.1	288	64
Howland township	267	3 609	13.4	1 137	1 189	55	16	–	39	13 532	83.3	18.2	2 810	740
Bolindale CDP	22	504	4.0	97	168	12	–	–	12	1 904	72.9	3.2	420	91
Howland Center CDP	108	1 314	16.0	461	355	14	–	–	14	4 423	90.9	23.2	928	194
Niles city (pt.)	16	399	16.5	131	168	20	12	–	8	1 414	82.0	10.5	317	72
Hubbard township	246	2 391	16.7	980	751	39	17	–	22	10 007	78.8	11.2	2 236	652
Hubbard city	130	1 247	17.5	536	379	16	6	–	10	5 601	81.3	11.1	1 255	361
Johnston township	78	308	1.9	69	102	–	–	–	–	1 271	72.9	6.9	216	32
Kinsman township	41	370	10.8	82	105	–	–	–	–	1 343	79.2	8.4	282	60
Liberty township	533	3 412	13.3	1 742	1 251	86	28	13	45	17 016	76.5	17.4	3 466	1 222
Churchill CDP	73	384	19.0	186	170	10	10	–	–	1 805	82.7	15.9	316	54
Girard city (pt.)	228	1 588	7.7	793	533	55	11	13	31	7 783	70.8	12.5	1 537	548
Lordstown village	73	647	9.1	117	213	11	5	–	6	2 171	74.9	6.3	548	110
McDonald village	68	697	1.9	293	253	11	5	–	6	2 214	80.8	9.1	489	119
Mecca township	23	483	9.1	72	94	–	–	–	–	1 631	75.6	10.1	374	87
Mesopotamia township	29	558	60.6	32	209	151	81	–	70	1 019	27.8	3.5	119	31
Newton township	142	1 776	12.0	400	587	54	18	12	24	6 191	75.1	8.6	1 487	375
Newton Falls city (pt.)	97	865	10.8	208	300	25	–	12	13	3 243	74.0	7.8	714	226
South Canal CDP	20	236	23.3	56	59	13	6	–	7	842	81.5	11.3	214	67
Orangeville village	5	65	–	13	17	2	2	–	–	181	82.3	11.0	40	4
Southington township	51	727	5.5	152	226	6	6	–	–	2 331	81.1	7.6	517	109
Vernon township	44	391	6.1	45	122	–	–	–	–	1 043	73.9	5.1	223	87
Vienna township	65	713	10.1	259	251	6	–	6	–	2 769	82.9	12.6	585	173
Vienna Center CDP	27	190	3.2	76	35	–	–	–	–	688	83.9	9.7	138	41
Warren city	858	8 683	10.7	2 339	2 662	295	94	70	131	33 294	71.3	10.0	6 518	1 864
Warren township	50	1 206	2.1	261	470	32	14	12	6	4 463	64.8	4.5	1 079	242
Weathersfield township	495	4 553	10.0	1 480	1 493	126	37	35	54	18 866	70.4	9.5	3 710	994
Girard city (pt.)	11	11	–	–	–	–	–	–	–	38	73.7	18.4	–	–
Mineral Ridge CDP (pt.)	88	562	12.1	141	146	10	–	–	10	1 764	79.6	11.2	305	73
Niles city (pt.)	323	2 835	11.6	1 145	1 009	107	37	35	35	12 676	70.7	11.1	2 463	709
Youngstown city (pt.)	–	–	–	–	–	–	–	–	–	19	100.0	52.6	–	–
Tuscarawas County	1 076	14 928	7.2	2 696	4 536	517	189	130	198	55 192	71.9	9.0	9 884	2 850
Auburn township	–	190	4.2	9	94	23	10	–	13	577	58.4	8.5	67	7
Bucks township	22	235	–	9	61	1	1	–	–	868	70.3	6.2	154	45
Baltic village (pt.)	12	100	–	7	29	1	1	–	–	379	78.9	11.6	90	33
Clay township	16	372	3.2	34	100	3	–	–	3	1 353	76.4	6.1	277	73
Gnadenhutten village (pt.)	9	251	4.8	21	64	3	–	–	3	824	80.2	8.9	177	48
Dover city	213	1 837	13.2	480	588	89	28	38	23	7 938	78.1	14.3	1 364	496
Dover township	51	852	10.4	126	208	8	–	8	–	3 024	74.6	11.6	578	142
Parral village	2	26	–	8	6	–	–	–	–	172	76.2	2.3	29	7
Fairfield township	–	185	–	17	58	–	–	–	–	745	68.1	7.4	140	–
Franklin township	41	647	1.9	133	202	14	5	–	9	2 312	76.5	7.7	366	126
Strasburg village	29	320	2.2	76	91	11	2	–	9	1 361	73.9	8.3	222	70
Goshen township	107	1 024	6.9	173	267	20	10	–	10	3 807	71.7	9.4	742	205
Barnhill village	11	87	12.6	4	21	–	–	–	–	189	63.0	–	39	5
Midvale village (pt.)	10	117	3.4	22	25	2	2	–	–	342	64.0	1.8	68	23
Roswell village (pt.)	–	27	11.1	5	9	1	–	–	1	82	29.3	2.4	17	7
Jefferson township	9	273	–	36	54	6	–	3	3	515	83.5	5.2	89	12
Stone Creek village	3	56	–	2	12	3	–	–	3	101	79.2	10.9	11	4
Lawrence township	98	708	5.9	230	251	19	17	–	2	2 788	81.9	13.7	512	102
Bolivar village	16	152	4.6	20	52	4	4	–	–	580	78.6	11.2	108	37
Zoar village	5	24	29.2	15	11	–	–	–	–	133	86.5	23.3	29	5
Mill township	109	2 036	3.9	247	686	62	–	–	62	6 692	59.7	5.1	1 267	419
Dennison village (pt.)	30	626	4.6	51	213	4	–	–	4	1 903	63.8	3.0	430	132
Midvale village (pt.)	–	–	–	–	–	–	–	–	–	7	100.0	–	–	–
Uhrichsville city	32	1 087	4.6	161	323	38	–	–	38	3 680	57.8	6.3	639	226
New Philadelphia city	178	2 473	8.2	524	795	95	34	47	14	10 524	76.8	9.8	1 880	611
Oxford township	45	943	–	84	266	31	–	8	23	3 435	68.2	7.5	670	161
Newcomerstown village (pt.)	38	792	–	55	233	23	–	–	23	2 634	70.9	7.4	491	129
Perry township	6	44	–	24	20	–	–	–	–	243	81.1	11.5	73	26
Rush township	13	159	–	15	23	–	–	–	–	460	67.6	4.6	73	29
Salem township	15	346	–	61	50	–	–	–	–	884	60.5	6.4	152	45
Newcomerstown village (pt.)	–	–	–	–	–	–	–	–	–	–	–	–	–	–
Port Washington village	6	115	–	12	30	–	–	–	–	352	62.5	3.1	70	18
Sandy township	21	557	3.6	200	170	9	5	4	–	2 053	72.3	3.7	374	77
Mineral City village	6	89	–	8	21	6	2	4	–	365	64.9	3.8	62	19
Sugar Creek township	45	711	32.1	90	231	73	54	17	2	2 180	58.4	8.9	254	60
Sugarcreek village	43	310	3.2	68	103	11	11	–	–	1 345	67.4	10.6	176	55
Union township	7	211	20.9	31	59	3	–	–	3	723	73.7	4.3	132	29
Dennison village (pt.)	–	39	–	6	16	–	–	–	–	68	44.1	–	23	8
Roswell village (pt.)	–	27	–	3	–	–	–	–	–	58	70.7	3.4	17	–
Warren township	–	228	–	44	60	–	–	–	–	750	63.2	15.9	162	75
Warwick township	32	350	.9	57	132	18	–	5	13	1 528	73.6	3.5	293	51
Gnadenhutten village (pt.)	–	–	–	–	–	–	–	–	–	–	–	–	–	–
Midvale village (pt.)	–	–	–	–	–	–	–	–	–	3	100.0	–	3	–
Tuscarawas village	7	120	–	26	44	8	–	5	3	544	74.3	4.2	114	33
Washington township	12	143	–	13	40	16	8	–	8	340	67.4	6.2	53	8
Wayne township	10	267	6.4	27	81	27	17	–	10	682	59.7	6.3	82	15
York township	26	137	–	32	40	–	–	–	–	771	72.4	6.7	130	36

TIPSII [UPF] GPH539 CENSUS90 72583600 05/13/92 1:03 PM MACHINE: C DATA:CENSUS90S*PH5TIPSDA39. 04/29/92 09:58:32 TAPE: NONE FRAME: 83
TSF:CENSUS90*92. 04/29/92 14:11:16 UTF:CENSUS90*93. 04/29/92 14:11:16 META:CENSUS90S*PH5TABLES39. 04/29/92 14:40:02

Table 3. **Education and Veteran Status: 1990**—Con.

[Data based on sample and subject to sampling variability, see text. For definitions of terms and meanings of symbols, see text]

State County County Subdivision Place	Persons 3 years and over enrolled in school				Persons 16 to 19 years					Persons 25 years and over			Civilian veterans 16 years and over	
		Elementary or high school				Not enrolled in school and not high school graduate								
	Preprimary school	Total	Percent in private school	College	Total	Total	Employed	Unemployed	Not in labor force	Total	Percent high school graduate or higher	Percent with bachelor's degree or higher	Total	65 years and over
Union County	550	5 973	7.1	1 395	1 833	134	73	9	52	20 527	76.2	12.0	3 186	726
Allen township	16	196	18.4	21	81	9	–	–	9	559	72.1	18.8	123	25
Claibourne township	70	622	.3	93	176	14	10	–	4	2 056	71.8	7.3	369	91
Richwood village	41	399	.5	55	135	11	7	–	4	1 384	68.1	6.2	257	56
Darby township	41	326	18.4	71	117	8	8	–	–	975	81.8	21.2	141	32
Unionville Center village	10	49	–	4	15	–	–	–	–	130	69.2	4.6	11	2
Dover township	60	446	7.6	82	71	–	–	–	–	1 148	80.5	18.7	144	28
Jackson township	–	202	–	20	101	–	–	–	–	448	71.4	8.0	45	9
Jerome township	30	655	2.7	168	210	19	6	–	13	2 210	82.0	16.8	372	67
Dublin city (pt.)	–	–	–	–	–	–	–	–	–	6	100.0	100.0	–	–
Plain City village (pt.)	5	171	–	38	52	6	6	–	–	592	72.8	12.5	101	17
Leesburg township	38	281	2.1	57	75	13	6	–	7	844	71.2	10.4	123	12
Magnetic Springs village	6	67	–	22	24	9	6	–	3	196	58.2	3.6	43	4
Liberty township	21	237	–	12	60	–	–	–	–	749	77.0	4.0	131	24
Millcreek township	14	177	22.0	42	55	–	–	–	–	598	81.8	17.4	103	12
Paris township	181	2 023	7.4	694	633	59	33	7	19	8 039	75.3	11.7	1 189	309
Marysville city	159	1 561	5.4	578	494	54	28	7	19	6 431	74.2	9.7	910	249
Taylor township	38	241	–	57	88	–	–	–	–	802	75.4	9.2	147	31
Union township	31	327	23.9	70	92	6	4	2	–	1 060	74.2	7.9	168	37
Milford Center village	7	140	10.0	21	57	6	4	2	–	432	67.1	5.6	74	11
Washington township	10	78	–	8	18	–	–	–	–	479	82.3	6.5	64	30
York township	–	162	–	–	56	6	6	–	–	560	70.9	5.9	67	19
Van Wert County	823	5 671	8.8	929	1 635	68	32	20	16	19 497	79.2	9.3	3 341	943
Harrison township	54	181	4.4	14	52	–	–	–	–	637	88.4	7.7	119	27
Hoaglin township	20	136	–	23	16	–	–	–	–	403	82.9	7.9	109	38
Jackson township	19	101	–	25	30	–	–	–	–	323	78.3	1.9	32	15
Jennings township	22	152	3.9	3	32	–	–	–	–	486	82.5	5.3	73	26
Venedocia village (pt.)	1	5	–	3	2	–	–	–	–	46	67.4	–	9	4
Liberty township	35	402	.2	34	105	4	2	–	2	1 295	80.2	5.0	204	55
Ohio City village	21	171	.6	12	52	4	2	–	2	577	69.2	4.3	100	24
Pleasant township	341	1 929	6.3	351	612	29	12	5	12	7 277	77.2	11.5	1 320	383
Van Wert city (pt.)	252	1 558	6.2	311	487	29	12	5	12	5 881	76.6	11.6	1 042	303
Ridge township	43	664	4.4	99	210	13	6	7	–	1 990	80.2	13.3	390	139
Van Wert city (pt.)	25	352	6.0	78	106	6	6	–	–	1 231	77.3	14.1	260	93
Tully township	51	369	2.4	84	95	8	–	8	–	1 338	76.0	7.4	214	52
Convoy village	30	229	–	28	54	3	–	3	–	779	73.4	6.2	119	43
Union township	33	291	–	28	59	–	–	–	–	664	87.2	8.9	113	28
Scott village (pt.)	2	63	–	9	15	–	–	–	–	108	67.6	–	28	8
Washington township	119	1 022	31.9	189	289	14	12	–	2	3 322	78.1	6.2	543	117
Delphos city (pt.)	77	588	35.0	110	156	10	10	–	–	2 010	75.8	6.3	351	87
Middle Point village	4	154	10.4	9	55	4	2	–	2	369	81.3	6.5	53	16
Willshire township	63	295	–	56	99	–	–	–	–	1 184	81.5	10.3	136	46
Willshire village	7	117	–	25	32	–	–	–	–	356	76.1	5.1	52	10
Wren village	2	33	–	3	12	–	–	–	–	106	87.7	3.8	10	1
York township	23	129	–	23	36	–	–	–	–	578	84.3	10.2	88	17
Elgin village	–	4	–	2	–	–	–	–	–	50	90.0	4.0	7	–
Venedocia village (pt.)	–	5	–	–	3	–	–	–	–	57	47.4	1.8	7	4
Vinton County	101	2 242	2.6	327	790	65	32	7	26	6 963	58.7	4.8	1 227	320
Brown township	7	86	–	18	30	6	6	–	–	155	78.7	4.5	23	–
Clinton township	21	368	4.3	33	137	4	4	–	–	1 067	62.6	5.2	202	41
Hamden village	19	154	5.2	12	43	4	4	–	–	545	65.0	4.2	117	31
Eagle township	–	121	–	–	65	5	–	–	5	328	44.8	2.1	46	–
Elk township	43	512	1.4	86	210	24	14	7	3	1 691	64.1	9.5	282	78
McArthur village	29	275	2.5	62	86	8	5	–	3	1 010	71.2	11.6	179	57
Harrison township	8	138	4.3	27	51	–	–	–	–	561	58.1	3.0	109	41
Jackson township	–	70	–	–	16	8	8	–	–	334	50.6	1.5	116	52
Knox township	–	35	–	15	32	–	–	–	–	308	42.2	3.2	71	36
Madison township	–	146	18.5	20	42	10	–	–	10	457	56.7	3.3	83	26
Zaleski village	–	48	–	13	28	2	–	–	2	189	66.1	1.1	44	11
Richland township	–	318	–	73	85	–	–	–	–	747	62.9	5.1	107	8
Swan township	14	173	–	18	41	–	–	–	–	427	64.4	4.0	55	5
Vinton township	–	77	–	18	29	–	–	–	–	273	57.1	–	56	6
Wilkesville township	8	198	1.5	19	52	8	–	–	8	615	45.7	.7	77	27
Wilkesville village	–	41	7.3	10	11	–	–	–	–	132	59.8	1.5	25	8
Warren County	2 379	20 530	8.5	5 876	6 277	523	236	85	202	73 151	75.5	18.0	12 921	2 708
Clear Creek township	463	2 395	9.1	805	795	5	3	–	2	8 593	85.6	28.5	1 405	285
Five Points CDP	93	282	20.6	99	57	–	–	–	–	1 057	94.2	47.6	189	20
Springboro city (pt.)	281	1 228	6.4	475	408	–	–	–	–	4 151	88.6	30.9	606	109
Deerfield township	850	4 710	13.6	1 568	1 197	86	48	15	23	16 714	86.0	30.7	2 591	507
Landen CDP	369	1 609	19.3	678	381	11	–	5	6	5 879	93.8	46.4	728	116
Loveland Park CDP (pt.)	12	208	7.2	41	54	10	5	5	–	705	64.0	7.1	135	35
Mason city (pt.)	272	2 100	9.5	523	559	50	28	5	17	7 206	83.7	20.1	1 305	265
Franklin township	331	5 327	3.7	1 247	1 819	135	50	25	60	17 136	67.9	8.3	3 255	669
Carlisle village (pt.)	26	1 011	–	222	341	16	–	12	4	2 713	73.4	5.0	547	76
Franklin city	166	2 065	3.7	449	683	80	31	5	44	6 801	60.6	6.5	1 206	271
Hamilton township	73	926	9.1	221	351	22	8	8	6	3 963	72.1	14.5	852	205
Maineville village	2	14	14.3	16	11	1	1	–	–	232	50.9	9.1	35	26
South Lebanon village (pt.)	–	7	–	6	–	–	–	–	–	43	39.5	–	–	–
Harlan township	49	728	3.0	87	166	40	21	–	19	2 077	68.9	11.1	376	61
Blanchester village (pt.)	–	–	–	–	–	–	–	–	–	–	–	–	–	–
Butlerville village	10	62	3.2	6	12	4	–	–	4	111	64.9	2.7	25	8
Pleasant Plain village	–	32	–	2	7	–	–	–	–	75	76.0	2.7	16	–
Lebanon city	240	1 745	8.8	499	572	55	28	–	27	6 521	75.0	16.1	1 248	273
Loveland city (pt.)	–	6	–	7	–	–	–	–	–	18	100.0	38.9	–	–
Massie township	10	176	–	35	73	6	6	–	–	560	76.4	11.8	100	26
Harveysburg village	8	89	–	5	32	6	6	–	–	246	61.8	2.4	30	5
Middletown city (pt.)	–	–	–	–	–	–	–	–	–	38	78.9	13.2	8	8
Salem township	31	772	7.0	108	274	19	16	–	3	2 575	66.6	8.5	465	120
Morrow village	17	249	–	38	74	3	–	–	3	761	56.0	3.4	120	31
Turtle Creek township	141	1 494	13.7	892	347	46	18	9	19	7 513	72.2	14.6	1 343	286
Mason city (pt.)	–	–	–	–	–	–	–	–	–	22	100.0	50.0	6	–
Monroe village (pt.)	–	48	–	–	8	–	–	–	–	36	100.0	38.9	–	–
Union township	72	957	5.6	173	254	27	8	–	19	2 833	59.2	7.2	371	68
Mason city (pt.)	6	–	–	17	–	–	–	–	–	71	91.5	32.4	7	–
South Lebanon village (pt.)	49	561	6.1	82	162	27	8	–	19	1 495	51.0	1.2	171	31
Washington township	34	239	2.5	57	65	12	–	7	5	855	70.1	18.6	144	42

TIPSII [UPF] GPH539 CENSUS90 72583600 05/13/92 1:03 PM MACHINE: C DATA:CENSUS90S*PH5TIPSDA39. 04/29/92 09:58:32 TAPE: NONE FRAME: 84
TSF:CENSUS90*92. 04/29/92 14:11:16 UTF:CENSUS90*93. 04/29/92 14:11:16 META:CENSUS90S*PH5TABLES39. 04/29/92 14:40:02

Table 3. **Education and Veteran Status: 1990**—Con.

[Data based on sample and subject to sampling variability, see text. For definitions of terms and meanings of symbols, see text]

State County County Subdivision Place	Persons 3 years and over enrolled in school				Persons 16 to 19 years					Persons 25 years and over			Civilian veterans 16 years and over	
		Elementary or high school				Not enrolled in school and not high school graduate								
	Preprimary school	Total	Percent in private school	College	Total	Total	Employed	Unemployed	Not in labor force	Total	Percent high school graduate or higher	Percent with bachelor's degree or higher	Total	65 years and over
Warren County—Con.														
Wayne township	85	1 055	11.0	177	364	70	30	21	19	3 755	73.8	14.9	763	158
Corwin village	–	41	–	2	20	12	6	–	6	124	43.5	–	21	7
Waynesville village	39	337	5.9	48	116	4	2	–	2	1 308	75.8	16.7	269	62
Washington County	917	11 213	5.8	3 348	3 841	211	56	9	146	40 411	77.5	13.2	7 631	2 075
Adams township	30	311	.3	87	70	16	5	2	9	1 128	79.0	7.7	267	42
Lowell village	2	93	–	18	29	7	3	2	2	405	76.0	9.1	85	11
Aurelius township	–	122	–	9	17	3	3	–	–	260	53.1	5.4	38	4
Macksburg village	–	48	–	3	8	3	3	–	–	123	34.1	–	17	2
Barlow township	22	405	3.5	56	85	13	–	–	13	1 254	81.6	11.6	201	52
Belpre city	55	1 052	4.2	271	379	6	–	–	6	4 730	76.9	12.5	972	285
Belpre township	75	855	9.9	215	286	15	–	7	8	2 699	78.5	10.7	497	108
Decatur township	–	182	9.3	30	75	6	–	–	6	708	75.3	6.8	197	61
Dunham township	22	435	–	52	126	17	9	–	8	1 377	75.6	10.5	334	37
Fairfield township	–	200	3.0	35	36	8	–	–	8	583	75.3	8.1	119	27
Fearing township	27	123	11.4	20	38	–	–	–	–	548	75.9	10.2	90	32
Devola CDP (pt.)	–	–	–	–	–	–	–	–	–	–	–	–	–	–
Grandview township	9	358	–	41	76	3	–	–	3	1 236	72.4	3.3	229	57
Matamoras village	9	189	–	25	36	3	–	–	3	635	66.0	3.9	119	27
Independence township	9	119	–	12	49	–	–	–	–	358	60.6	–	25	–
Lawrence township	18	189	–	26	53	–	–	–	–	567	73.2	4.8	143	18
Liberty township	–	113	–	–	35	–	–	–	–	347	48.7	13.0	62	27
Ludlow township	–	58	–	–	29	–	–	–	–	179	72.6	11.7	55	9
Marietta city	236	2 347	10.9	1 589	1 079	49	7	–	42	9 560	75.3	19.8	1 618	473
Marietta township	87	798	9.6	191	244	18	18	–	–	2 927	83.1	14.5	525	126
Muskingum township	115	855	9.1	212	289	19	9	–	10	3 312	85.5	26.2	655	246
Devola CDP (pt.)	62	504	9.7	137	148	9	9	–	–	1 926	85.9	33.2	392	174
Newport township	39	300	–	49	125	18	–	–	18	1 470	75.4	6.1	227	69
Palmer township	16	78	–	32	58	5	5	–	–	291	82.8	7.2	73	19
Salem township	2	255	–	43	89	–	–	–	–	678	74.3	3.2	153	45
Lower Salem village	–	38	–	–	14	–	–	–	–	59	84.7	6.8	12	8
Warren township	88	844	4.5	136	217	–	–	–	–	2 389	84.4	8.1	380	62
Waterford township	36	677	1.5	166	177	–	–	–	–	2 447	77.4	8.9	501	200
Beverly village	16	268	3.7	44	75	–	–	–	–	1 020	75.6	11.7	215	99
Watertown township	31	363	3.9	62	142	9	–	–	9	892	81.4	4.3	167	38
Wesley township	–	174	–	14	67	6	–	–	6	471	65.0	5.9	103	38
Wayne County	1 977	18 642	9.8	5 419	6 555	841	531	69	241	62 178	73.6	13.9	9 735	2 344
Baughman township	65	834	4.0	214	291	38	29	7	2	2 615	77.5	11.1	376	34
Marshallville village (pt.)	2	123	–	12	39	2	–	–	2	351	72.4	6.0	59	18
Orrville city (pt.)	11	207	–	77	69	7	–	7	–	771	76.8	14.3	121	7
Canaan township	76	733	3.8	166	213	12	2	2	8	2 559	69.2	6.8	465	100
Burbank village (pt.)	–	34	–	4	5	–	–	–	–	140	53.6	1.4	14	6
Creston village	41	307	2.6	73	106	12	2	2	8	1 184	63.3	4.7	223	53
Chester township	59	513	5.3	69	167	–	–	–	–	1 620	83.3	12.4	252	32
Chippewa township	211	1 739	14.6	499	601	73	51	13	9	6 019	79.9	13.8	1 184	326
Doylestown village	56	431	21.1	137	165	23	23	–	–	1 793	82.0	15.7	354	133
Marshallville village (pt.)	5	33	–	–	11	–	–	–	–	80	66.3	8.8	15	–
Rittman city (pt.)	–	8	–	–	–	–	–	–	–	14	–	–	7	7
Clinton township	39	571	1.9	92	182	20	9	2	9	1 860	77.2	7.8	322	64
Shreve village	17	306	2.3	39	96	13	9	2	2	989	76.5	9.1	177	37
Congress township	93	858	6.1	129	263	38	23	7	8	2 522	69.5	5.7	442	102
Burbank village (pt.)	7	34	17.6	1	6	3	3	–	–	58	81.0	–	16	2
Congress village	–	24	–	5	12	1	1	–	–	93	48.4	4.3	10	2
West Salem village	37	274	2.2	25	97	19	4	7	8	886	66.9	3.3	161	41
East Union township	113	1 030	29.2	161	338	109	99	–	10	3 451	58.8	7.0	422	99
Apple Creek village	19	167	4.2	26	59	2	–	–	2	509	73.9	5.1	86	20
Franklin township	55	612	6.0	102	174	28	28	–	–	1 667	71.4	10.6	270	72
Green township	310	2 160	2.4	431	600	12	12	–	–	7 096	78.5	14.3	1 069	244
Orrville city (pt.)	152	1 163	.4	249	313	12	12	–	–	4 084	75.1	14.4	669	178
Smithville village	22	277	–	55	88	–	–	–	–	872	85.9	17.2	145	39
Milton township	192	1 645	4.1	280	498	33	20	3	10	5 644	68.1	7.6	965	225
Rittman city (pt.)	158	1 053	3.6	155	337	11	5	–	6	3 802	66.2	7.4	655	181
Norton city (pt.)	–	–	–	–	–	–	–	–	–	8	100.0	–	–	–
Paint township	14	522	45.0	19	169	87	62	–	25	1 153	39.8	3.9	73	9
Mount Eaton village	–	54	–	4	21	2	–	–	2	157	73.9	4.5	23	–
Plain township	59	481	–	72	129	14	14	–	–	1 663	75.3	11.9	312	66
Salt Creek township	18	741	57.1	44	228	169	85	–	84	1 367	32.3	3.5	109	13
Fredericksburg village	2	90	3.3	26	28	8	–	–	8	307	67.1	5.5	72	11
Sugar Creek township	98	1 132	14.4	181	347	89	61	–	28	3 557	71.1	12.4	383	132
Dalton village	26	264	–	50	86	3	3	–	–	868	80.6	17.3	109	33
Wayne township	123	731	4.8	141	274	40	14	5	21	2 527	79.6	19.2	356	77
Wooster city	376	3 524	2.6	2 543	1 790	79	22	30	27	13 628	79.3	24.0	2 260	647
Wooster township	76	816	3.2	276	291	–	–	–	–	3 222	76.8	16.5	475	102
Williams County	717	7 272	5.0	1 096	2 093	122	54	36	32	23 340	76.1	8.9	4 038	1 086
Brady township	34	459	.9	59	165	9	5	2	2	1 559	75.7	6.5	237	60
West Unity village	34	324	–	29	106	9	5	2	2	1 011	76.4	7.2	159	46
Bridgewater township	34	188	3.2	27	95	15	8	7	–	773	82.8	10.9	162	51
Bryan city	183	1 594	5.3	287	435	25	9	5	11	5 393	76.9	11.9	1 036	306
Center township	92	614	7.0	110	159	10	10	–	–	1 885	81.6	16.1	411	88
Florence township	65	314	16.2	39	99	2	–	–	2	1 198	86.6	8.8	202	43
Blakeslee village	2	22	54.5	2	5	–	–	–	–	78	85.9	1.3	6	3
Edon village	25	147	10.2	31	55	2	–	–	2	550	85.5	10.5	94	26
Jefferson township	26	442	1.4	69	116	5	–	–	5	1 206	76.0	6.6	135	29
Montpelier village (pt.)	–	–	–	–	–	–	–	–	–	–	–	–	–	–
Madison township	45	449	6.2	51	107	7	–	7	–	1 412	72.7	3.9	212	57
Pioneer village	33	287	5.6	43	77	–	–	–	–	758	77.6	6.3	126	35
Mill Creek township	8	238	–	22	81	–	–	–	–	610	72.1	6.1	106	30
Alvordton village	–	62	–	2	24	–	–	–	–	184	56.0	7.6	39	9
Northwest township	12	360	–	30	76	7	–	–	7	669	69.4	2.2	72	28
Pulaski township	41	387	8.5	109	121	–	–	–	–	1 772	75.9	10.3	321	84
St. Joseph township	48	525	14.5	52	141	17	10	7	–	1 808	74.7	6.9	243	72
Edgerton village	38	329	9.4	50	100	14	7	7	–	1 221	72.6	6.7	174	67
Springfield township	24	605	2.5	120	175	14	7	2	5	1 603	76.0	9.1	261	68
Stryker village	17	309	–	57	113	11	4	2	5	906	75.1	9.4	158	43
Superior township	105	1 097	1.9	121	323	11	5	6	–	3 452	71.1	6.1	640	170
Montpelier village (pt.)	94	850	2.5	102	254	11	5	6	–	2 641	71.2	6.1	509	139

TIPSII [UPF] GPH539 CENSUS90 72583600 05/13/92 1:03 PM MACHINE: C DATA:CENSUS90S*PH5TIPSDA39. 04/29/92 09:58:32 TAPE: NONE FRAME: 85
TSF:CENSUS90*92. 04/29/92 14:11:16 UTF:CENSUS90*93. 04/29/92 14:11:16 META:CENSUS90S*PH5TABLES39. 04/29/92 14:40:02

Table 3. **Education and Veteran Status: 1990**—Con.

[Data based on sample and subject to sampling variability, see text. For definitions of terms and meanings of symbols, see text]

State County County Subdivision Place	Persons 3 years and over enrolled in school				Persons 16 to 19 years					Persons 25 years and over			Civilian veterans 16 years and over	
		Elementary or high school				Not enrolled in school and not high school graduate								
	Preprimary school	Total	Percent in private school	College	Total	Total	Employed	Unemployed	Not in labor force	Total	Percent high school graduate or higher	Percent with bachelor's degree or higher	Total	65 years and over
Wood County	2 099	18 998	8.4	19 621	10 148	273	140	48	85	64 052	83.8	21.9	11 140	2 499
Bloom township	40	465	.2	115	133	–	–	–	–	1 497	74.9	9.0	279	63
Bairdstown village	2	32	–	–	22	–	–	–	–	85	47.1	–	13	6
Bloomdale village	8	89	–	32	29	–	–	–	–	386	81.3	15.5	77	21
Cygnet village	13	95	–	31	18	–	–	–	–	332	80.1	11.1	48	15
Jerry City village (pt.)	2	70	1.4	3	15	–	–	–	–	141	61.7	3.5	32	7
Bowling Green city	331	2 324	5.6	14 394	5 104	54	39	–	15	10 293	88.6	41.6	1 743	383
Center township	20	174	14.4	73	62	–	–	–	–	823	79.5	20.7	181	58
Fostoria city (pt.)	29	178	11.8	48	57	14	–	9	5	673	79.0	14.7	146	25
Freedom township	92	475	3.6	141	132	–	–	–	–	1 671	85.4	17.0	278	74
Pemberville village	38	244	2.0	66	61	–	–	–	–	838	85.9	17.5	143	41
Grand Rapids township	19	356	2.2	98	103	8	2	4	2	906	83.3	13.5	118	28
Grand Rapids village	17	231	3.5	39	55	4	2	–	2	565	79.8	16.3	84	17
Henry township	36	753	–	140	250	12	3	4	5	2 275	69.9	8.7	435	103
North Baltimore village	30	626	–	108	202	12	3	4	5	1 907	68.8	9.8	382	97
Jackson township	6	159	8.2	62	70	15	7	3	5	495	72.1	4.2	51	9
Hoytville village	6	78	2.6	6	42	15	7	3	5	179	68.7	1.1	35	9
Lake township	176	1 941	9.1	679	657	55	22	7	26	6 704	79.2	8.9	1 229	241
Millbury village	26	234	9.0	56	67	4	1	–	3	643	85.2	12.1	104	25
Walbridge village	39	501	7.2	124	211	10	10	–	–	1 796	82.7	5.8	350	71
Liberty township	48	351	8.5	85	114	11	6	–	5	1 165	79.1	14.3	211	44
Portage village (pt.)	4	31	–	6	7	–	–	–	–	101	87.1	12.9	18	2
Middleton township	53	446	13.7	150	141	5	–	–	5	1 671	87.5	23.4	261	79
Haskins village	16	99	11.1	30	41	2	–	–	2	344	86.6	12.5	65	17
Milton township	5	283	9.5	32	75	–	–	–	–	804	75.5	7.7	109	18
Custar village	3	57	3.5	4	11	–	–	–	–	126	77.0	3.2	19	7
Milton Center village	–	44	–	2	12	–	–	–	–	125	56.8	–	20	2
Weston village (pt.)	–	22	–	2	4	–	–	–	–	71	80.3	21.1	15	2
Montgomery township	62	1 015	2.5	181	334	14	11	–	3	2 664	76.0	5.2	572	107
Bradner village	9	212	–	38	53	8	8	–	–	685	75.6	3.9	131	34
Risingsun village	11	161	1.2	19	61	3	3	–	–	375	77.1	3.5	65	11
Wayne village	11	154	–	32	36	–	–	–	–	495	80.2	4.4	107	32
Northwood city	101	1 228	11.9	334	350	–	–	–	–	3 371	80.1	7.3	600	111
Perry township	55	363	21.5	86	84	6	3	3	–	1 191	88.2	12.1	232	68
West Millgrove village	2	20	–	–	12	6	3	3	–	113	70.8	7.1	21	3
Perrysburg city	350	2 495	11.3	970	733	30	22	8	–	8 167	90.5	40.1	1 303	340
Perrysburg township	261	2 437	11.7	838	693	21	21	–	–	8 171	85.5	24.2	1 396	224
Plain township	64	400	3.0	144	94	13	–	6	7	1 211	89.0	26.3	165	33
Portage township	35	340	3.2	62	73	5	–	2	3	937	79.9	13.0	172	41
Jerry City village (pt.)	4	64	–	8	16	5	–	2	3	150	68.7	3.3	31	4
Portage village (pt.)	10	49	18.4	21	11	–	–	–	–	216	81.5	16.2	34	3
Rossford city	107	1 016	14.8	538	343	–	–	–	–	3 895	82.6	16.2	701	218
Troy township	87	698	1.9	177	240	4	2	2	–	2 507	83.7	7.5	451	121
Luckey village	14	137	1.5	60	52	2	2	–	–	568	82.2	7.7	98	25
Washington township	60	320	12.5	80	97	–	–	–	–	940	91.3	24.7	167	27
Tontogany village	13	73	2.7	13	9	–	–	–	–	220	78.2	8.2	37	8
Webster township	20	220	6.4	84	62	–	–	–	–	682	86.7	19.5	73	20
Weston township	42	561	4.3	110	147	6	2	–	4	1 339	78.1	6.5	267	64
Weston village (pt.)	24	355	1.4	81	102	6	2	–	4	892	76.3	6.3	177	41
Wyandot County	405	4 198	7.0	808	1 243	73	10	24	39	14 361	76.5	8.7	2 504	714
Antrim township	24	249	1.6	42	84	3	–	–	3	865	76.2	6.5	162	55
Nevada village (pt.)	6	123	–	11	38	3	–	–	3	336	68.5	6.3	56	13
Crane township	105	1 076	8.6	295	319	16	4	12	–	4 832	77.4	12.4	835	282
Upper Sandusky city	90	901	10.2	272	284	16	4	12	–	4 140	77.0	12.5	695	232
Crawford township	73	960	18.0	151	288	12	–	–	12	3 003	69.0	4.1	565	139
Carey village	61	701	13.7	124	211	12	–	–	12	2 218	66.9	4.6	446	122
Eden township	23	234	–	32	73	5	–	–	5	633	82.9	9.2	126	42
Nevada village (pt.)	2	68	–	8	18	–	–	–	–	189	74.6	2.6	38	13
Jackson township	10	114	5.3	16	28	–	–	–	–	355	82.8	13.2	38	9
Kirby village (pt.)	3	14	–	2	3	–	–	–	–	47	61.7	4.3	2	–
Marseilles township	3	80	–	30	33	2	–	–	2	341	77.4	9.4	39	18
Marseilles village	–	43	–	5	19	2	–	–	2	88	73.9	2.3	4	–
Mifflin township	28	127	–	7	50	14	–	7	7	443	71.6	1.6	88	25
Kirby village (pt.)	–	35	–	–	–	–	–	–	–	48	66.7	–	7	–
Pitt township	18	252	–	50	74	7	–	3	4	575	79.8	11.1	85	17
Harpster village	2	62	–	8	10	3	–	3	–	147	73.5	1.4	33	15
Richland township	27	199	.5	35	50	–	–	–	–	591	83.4	6.1	96	19
Wharton village	11	64	–	18	20	–	–	–	–	230	79.6	4.8	47	4
Ridge township	26	147	4.1	10	41	–	–	–	–	333	84.7	3.9	33	–
Salem township	14	268	4.1	73	74	–	–	–	–	718	81.3	4.9	106	24
Sycamore township	42	266	–	41	74	8	6	2	–	968	78.8	13.6	184	47
Sycamore village	29	158	–	31	40	–	–	–	–	594	76.6	7.4	105	33
Tymochtee township	12	226	–	26	55	6	–	–	6	704	75.0	6.3	147	37

TIPSII [UPF] GPH539 CENSUS90 72583600 05/13/92 1:03 PM MACHINE: C DATA:CENSUS90S*PH5TIPSDA39. 04/29/92 09:58:32 TAPE: NONE FRAME: 86
TSF:CENSUS90*92. 04/29/92 14:11:16 UTF:CENSUS90*93. 04/29/92 14:11:16 META:CENSUS90S*PH5TABLES39. 04/29/92 14:40:02

Table 4. Education and Veteran Status: 1990

[Data based on sample and subject to sampling variability, see text. For definitions of terms and meanings of symbols, see text]

State County Place and [In Selected States] County Subdivision	Persons 3 years and over enrolled in school				Persons 16 to 19 years					Persons 25 years and over			Civilian veterans 16 years and over	
		Elementary or high school				Not enrolled in school and not high school graduate								
	Preprimary school	Total	Percent in private school	College	Total	Total	Employed	Unemployed	Not in labor force	Total	Percent high school graduate or higher	Percent with bachelor's degree or higher	Total	65 years and over
The State	**198 740**	**1 880 830**	**11.8**	**718 656**	**641 127**	**56 910**	**20 418**	**10 692**	**25 730**	**6 924 764**	**75.7**	**17.0**	**1 259 535**	**326 473**
COUNTY														
Adams County	225	5 348	2.6	710	1 650	175	43	28	104	15 569	58.4	5.2	2 767	788
Allen County	1 839	20 900	11.0	5 984	6 760	399	83	103	213	68 893	76.1	11.4	12 642	3 156
Ashland County	808	8 820	9.5	2 929	3 191	247	46	64	137	29 403	76.0	13.0	5 339	1 388
Ashtabula County	1 434	18 752	7.2	3 457	5 895	673	232	197	244	63 850	72.4	9.0	12 644	3 332
Athens County	630	8 805	1.7	17 152	6 973	257	44	90	123	30 179	74.6	23.4	5 388	1 273
Auglaize County	1 042	8 577	7.1	1 557	2 516	123	51	13	59	27 676	76.5	9.8	4 640	1 128
Belmont County	982	11 950	6.1	3 514	3 896	235	59	60	116	48 645	72.3	9.0	9 297	2 986
Brown County	372	6 860	4.3	1 263	2 202	258	80	54	124	21 769	64.9	7.4	3 907	876
Butler County	5 656	50 170	10.4	25 674	20 000	1 771	723	324	724	176 989	76.0	18.7	31 767	7 237
Carroll County	283	5 227	4.8	888	1 598	110	38	29	43	17 124	71.5	7.9	3 271	850
Champaign County	564	6 683	5.6	1 574	2 127	158	52	36	70	23 023	75.4	9.7	4 107	844
Clark County	2 408	26 073	5.6	9 137	9 347	885	372	162	351	93 950	73.4	12.2	18 978	4 508
Clermont County	2 631	29 218	9.6	6 364	8 801	842	403	134	305	91 613	72.8	14.5	16 427	3 255
Clinton County	528	6 611	1.3	1 987	2 210	187	55	22	110	21 969	74.3	11.6	3 820	937
Columbiana County	1 975	19 847	4.3	4 060	6 149	447	119	109	219	70 249	71.8	8.5	14 004	4 148
Coshocton County	613	6 542	5.8	793	1 826	206	88	49	69	22 878	71.3	8.1	4 183	1 132
Crawford County	771	9 004	8.7	1 724	2 812	240	77	65	98	30 958	73.8	9.3	5 493	1 491
Cuyahoga County	26 521	224 725	20.8	93 161	72 483	7 718	2 664	1 432	3 602	943 924	74.0	20.1	163 332	50 034
Darke County	969	10 009	3.3	1 859	3 096	211	75	60	76	34 048	73.5	8.8	5 735	1 487
Defiance County	792	7 771	6.0	1 914	2 526	219	84	22	113	24 362	76.8	12.5	4 343	968
Delaware County	1 543	12 250	9.7	4 649	4 449	314	107	50	157	41 799	84.4	26.4	7 051	1 324
Erie County	1 648	13 743	11.7	3 038	4 221	383	166	87	130	50 112	76.2	13.8	10 085	2 757
Fairfield County	1 834	19 337	6.7	4 458	6 643	905	208	86	611	65 269	78.8	15.5	13 157	2 648
Fayette County	488	4 957	1.6	635	1 548	131	56	18	57	17 854	65.3	8.5	3 084	874
Franklin County	18 555	149 580	10.2	95 031	56 934	6 007	2 160	1 155	2 686	597 303	81.0	26.6	102 307	21 956
Fulton County	760	7 808	5.9	1 491	2 393	122	70	17	35	23 846	78.3	10.3	3 664	916
Gallia County	408	5 821	3.1	1 788	1 944	185	34	54	97	19 586	64.2	10.9	3 452	835
Geauga County	1 872	14 823	22.9	4 314	4 593	669	379	59	231	51 290	82.0	25.9	8 956	2 109
Greene County	2 684	23 982	8.9	15 853	10 497	538	226	72	240	83 757	82.4	26.0	18 196	3 444
Guernsey County	536	7 378	3.5	1 444	2 343	226	83	60	83	25 188	71.4	9.2	4 850	1 362
Hamilton County	18 493	144 907	21.8	61 874	47 657	4 793	1 715	894	2 179	551 233	75.6	23.7	93 512	26 455
Hancock County	1 279	11 690	8.9	3 704	3 967	283	124	49	110	41 492	82.9	18.7	7 376	1 896
Hardin County	341	5 678	2.7	3 151	2 379	140	29	52	59	18 589	74.0	11.6	3 114	837
Harrison County	169	3 159	1.6	631	1 011	42	6	14	22	10 726	69.8	7.0	1 862	556
Henry County	715	5 542	8.9	966	1 688	149	30	29	90	18 245	75.4	10.3	3 290	850
Highland County	544	6 864	.6	1 309	2 129	210	53	61	96	22 784	66.5	8.2	3 980	1 127
Hocking County	209	4 689	3.1	839	1 490	142	62	8	72	16 368	67.8	8.1	3 213	794
Holmes County	303	6 454	22.8	467	2 158	1 089	773	39	277	17 780	46.9	6.6	1 867	489
Huron County	1 129	11 050	10.1	1 697	3 551	244	70	69	105	34 521	74.1	9.4	6 453	1 372
Jackson County	493	5 923	1.9	1 058	1 918	157	10	51	96	19 136	60.9	7.9	3 550	902
Jefferson County	1 174	13 805	11.9	4 201	4 824	310	49	82	179	54 294	71.9	8.8	11 383	3 489
Knox County	647	8 225	6.2	3 604	3 369	174	40	28	106	29 992	75.2	12.8	5 664	1 649
Lake County	4 244	36 167	16.4	13 228	11 256	837	403	115	319	142 348	81.1	17.5	27 776	6 575
Lawrence County	605	11 936	2.5	2 666	4 099	357	54	55	248	39 219	65.9	8.2	7 437	1 879
Licking County	2 155	22 638	7.7	6 994	8 036	648	204	105	333	81 642	76.4	13.0	16 824	3 686
Logan County	495	8 121	2.3	1 210	2 547	195	109	17	69	26 780	74.5	8.9	5 084	1 306
Lorain County	4 516	51 693	10.6	17 264	17 348	1 304	460	329	515	169 492	75.3	12.3	33 116	7 559
Lucas County	8 923	81 005	19.9	34 522	28 335	2 425	787	550	1 071	289 965	76.2	17.0	50 686	13 945
Madison County	494	6 537	5.8	1 725	2 084	246	104	58	84	23 896	69.5	9.0	4 360	858
Mahoning County	5 063	44 943	11.9	16 133	14 838	1 176	276	155	741	176 658	74.6	14.0	34 788	11 322
Marion County	1 174	11 670	4.8	2 641	3 694	371	106	91	174	41 239	73.8	9.9	7 834	1 866
Medina County	3 132	23 824	8.0	6 228	7 540	461	256	58	147	76 962	82.4	18.0	14 295	2 944
Meigs County	222	4 506	2.5	859	1 326	135	39	15	81	14 772	64.0	7.3	2 600	710
Mercer County	737	7 801	3.1	1 193	2 192	153	50	30	73	23 780	75.5	8.6	3 820	987
Miami County	1 678	17 280	7.1	4 580	5 325	447	242	69	136	59 893	76.6	14.1	11 182	2 589
Monroe County	199	2 919	6.0	567	959	9	–	–	9	10 196	69.4	6.8	1 920	456
Montgomery County	11 158	93 707	12.4	44 736	31 798	3 337	1 091	669	1 567	371 530	77.8	20.0	72 148	17 817
Morgan County	149	2 866	1.8	435	835	21	5	14	2	8 980	71.6	7.4	1 809	532
Morrow County	392	5 894	3.6	902	1 831	159	58	36	65	17 158	71.3	7.2	3 097	652
Muskingum County	1 341	14 992	6.4	4 012	5 031	358	101	80	177	51 692	71.1	10.1	9 056	2 533
Noble County	176	2 143	.3	218	623	58	–	26	32	7 235	69.9	5.6	1 279	398
Ottawa County	659	6 968	5.6	1 675	2 245	172	57	41	74	26 931	75.9	13.5	5 179	1 540
Paulding County	392	4 223	3.1	611	1 291	87	32	12	43	12 456	72.2	6.9	2 121	518
Perry County	360	6 546	7.3	972	1 973	201	32	27	140	19 411	68.6	5.8	3 244	854
Pickaway County	529	8 422	3.5	1 878	2 785	313	55	45	213	31 380	69.7	9.0	6 180	1 111
Pike County	326	4 988	2.7	652	1 474	109	19	19	71	15 099	60.8	8.0	2 767	781
Portage County	2 423	24 266	5.7	20 348	11 702	405	154	70	181	82 726	79.3	17.6	15 294	3 172
Preble County	602	7 758	2.2	1 483	2 328	147	47	31	69	25 469	72.5	7.0	4 708	1 160
Putnam County	626	7 094	10.1	1 430	2 080	67	14	14	39	20 028	77.5	8.8	2 900	798
Richland County	1 899	22 484	8.5	5 249	7 290	788	314	101	373	81 363	73.5	11.6	15 234	3 925
Ross County	981	12 846	3.1	2 933	3 844	331	102	75	154	45 531	67.6	9.2	9 749	2 156
Sandusky County	1 233	12 012	11.4	2 595	3 687	272	95	82	95	38 993	76.6	10.7	6 891	1 834
Scioto County	1 082	15 484	3.0	3 738	4 928	479	53	104	322	51 585	63.8	8.5	9 763	2 506
Seneca County	1 223	11 897	11.8	3 514	4 022	199	23	36	140	36 666	75.3	10.1	6 737	1 621
Shelby County	650	8 893	6.4	1 888	2 691	331	151	60	120	27 365	72.9	11.2	4 616	1 074
Stark County	6 902	63 123	9.6	18 430	21 249	1 723	528	389	806	241 153	76.0	14.3	44 658	12 563
Summit County	10 396	84 467	11.4	36 022	28 299	2 115	800	421	894	337 442	78.3	19.7	61 714	17 123
Trumbull County	3 693	39 493	10.4	11 707	12 827	1 073	406	169	498	149 822	75.2	11.4	30 912	8 399
Tuscarawas County	1 076	14 928	7.2	2 696	4 536	517	189	130	198	55 192	71.9	9.0	9 884	2 850
Union County	550	5 973	7.1	1 395	1 833	134	73	9	52	20 527	76.2	12.0	3 186	726
Van Wert County	823	5 671	8.8	929	1 635	68	32	20	16	19 497	79.2	9.3	3 341	943
Vinton County	101	2 242	2.6	327	790	65	32	7	26	6 963	58.7	4.8	1 227	320
Warren County	2 379	20 530	8.5	5 876	6 277	523	236	85	202	73 151	75.5	18.0	12 921	2 708
Washington County	917	11 213	5.8	3 348	3 841	211	56	9	146	40 411	77.5	13.2	7 631	2 075
Wayne County	1 977	18 642	9.8	5 419	6 555	841	531	69	241	62 178	73.6	13.9	9 735	2 344
Williams County	717	7 272	5.0	1 096	2 093	122	54	36	32	23 340	76.1	8.9	4 038	1 086
Wood County	2 099	18 998	8.4	19 621	10 148	273	140	48	85	64 052	83.8	21.9	11 140	2 499
Wyandot County	405	4 198	7.0	808	1 243	73	10	24	39	14 361	76.5	8.7	2 504	714

TIPSII [UPF] GPH539 CENSUS90 72583600 05/13/92 1:03 PM MACHINE: C DATA:CENSUS90S*PH5TIPSDA39. 04/29/92 09:58:32 TAPE: NONE FRAME: 87
TSF:CENSUS90*92. 04/29/92 14:11:16 UTF:CENSUS90*93. 04/29/92 14:11:16 META:CENSUS90S*PH5TABLES39. 04/29/92 14:40:02

Table 4. **Education and Veteran Status: 1990**—Con.

[Data based on sample and subject to sampling variability, see text. For definitions of terms and meanings of symbols, see text]

State County Place and [In Selected States] County Subdivision	Persons 3 years and over enrolled in school				Persons 16 to 19 years					Persons 25 years and over			Civilian veterans 16 years and over	
		Elementary or high school				Not enrolled in school and not high school graduate								
	Preprimary school	Total	Percent in private school	College	Total	Total	Employed	Unemployed	Not in labor force	Total	Percent high school graduate or higher	Percent with bachelor's degree or higher	Total	65 years and over
PLACE AND COUNTY SUBDIVISION														
Aberdeen village, Brown County	4	209	15.8	77	67	11	3	5	3	835	66.7	10.7	130	37
Ada village, Hardin County	66	690	–	2 260	859	9	–	–	9	2 239	87.1	30.1	352	107
Adamsville village, Muskingum County	2	37	–	–	13	2	–	2	–	91	61.5	5.5	5	1
Addyston village, Hamilton County	21	249	8.4	27	74	15	2	7	6	661	55.5	3.3	119	26
Adelphi village, Ross County	6	89	–	16	27	–	–	–	–	259	61.8	–	50	17
Adena village	3	143	9.8	26	40	4	–	–	4	599	64.9	2.0	122	45
Harrison County	1	19	10.5	10	8	–	–	–	–	105	36.2	1.9	22	6
Jefferson County	2	124	9.7	16	32	4	–	–	4	494	71.1	2.0	100	39
Akron city, Summit County	3 744	35 947	11.1	18 408	13 156	1 231	404	244	583	141 327	72.9	14.9	25 091	7 297
Albany village, Athens County	8	152	3.3	43	68	–	–	–	–	474	77.6	10.8	97	14
Alexandria village, Licking County	–	69	10.1	35	51	–	–	–	–	325	68.9	8.9	60	16
Alger village, Hardin County	6	221	2.3	19	59	7	–	–	7	530	51.1	2.8	80	23
Alliance city	386	4 206	7.2	1 971	1 723	93	30	24	39	14 299	71.6	11.9	2 765	850
Mahoning County	–	21	–	–	–	–	–	–	–	52	57.7	–	–	–
Stark County	386	4 185	7.2	1 971	1 723	93	30	24	39	14 247	71.7	12.0	2 765	850
Alvordton village, Williams County	–	62	–	2	24	–	–	–	–	184	56.0	7.6	39	9
Amanda village, Fairfield County	3	171	1.8	13	44	6	–	2	4	443	71.8	3.4	88	24
Amberley village, Hamilton County	54	384	78.4	157	90	–	–	–	–	2 407	94.2	54.3	518	244
Amelia village, Clermont County	27	336	11.6	77	91	11	9	–	2	1 075	73.4	10.5	204	42
Amesville village, Athens County	5	66	–	18	18	–	–	–	–	164	73.2	23.2	30	9
Amherst city, Lorain County	168	1 820	7.7	622	599	12	–	12	–	6 978	79.2	16.3	1 513	398
Amsterdam village, Jefferson County	17	116	–	15	32	5	–	–	5	436	61.5	5.7	95	56
Andover village, Ashtabula County	16	197	.5	47	63	8	5	–	3	853	62.7	6.6	158	67
Anna village, Shelby County	22	247	1.2	29	78	3	–	–	3	659	81.8	6.2	110	20
Ansonia village, Darke County	18	225	.9	29	85	12	6	3	3	781	61.3	4.0	124	37
Antioch village, Monroe County	–	6	–	–	6	–	–	–	–	50	62.0	14.0	8	2
Antwerp village, Paulding County	50	288	2.8	76	112	7	–	2	5	1 032	82.2	6.1	161	47
Apple Creek village, Wayne County	19	167	4.2	26	59	2	–	–	2	509	73.9	5.1	86	20
Aquilla village, Geauga County	13	77	–	8	20	–	–	–	–	220	76.4	8.6	37	8
Arcadia village, Hancock County	7	110	–	24	43	6	6	–	–	342	79.5	2.3	78	13
Arcanum village, Darke County	32	347	1.2	54	96	14	3	–	11	1 227	82.3	9.1	208	64
Archbold village, Fulton County	77	571	1.8	99	155	16	12	4	–	2 263	79.7	16.7	232	70
Arlington village, Hancock County	29	228	.9	83	83	7	4	–	3	825	81.6	18.1	109	42
Arlington Heights village, Hamilton County	14	187	1.6	20	52	5	2	–	3	724	53.3	4.6	144	32
Ashland city, Ashland County	404	3 258	6.9	1 923	1 448	58	14	19	25	12 232	76.3	18.1	2 113	660
Ashley village, Delaware County	11	199	6.5	44	61	9	4	5	–	669	71.9	6.9	134	40
Ashtabula city, Ashtabula County	353	4 134	7.3	734	1 144	185	36	77	72	13 484	68.8	7.9	2 551	747
Ashville village, Pickaway County	18	439	–	65	168	11	9	–	2	1 360	75.2	9.0	240	45
Athalia village, Lawrence County	2	47	4.3	10	8	2	–	2	–	243	52.3	7.0	52	12
Athens city, Athens County	95	1 322	1.2	14 069	4 454	32	–	11	21	6 516	90.1	57.2	1 023	273
Attica village, Seneca County	17	223	–	23	65	3	–	3	–	587	73.3	10.9	87	27
Aurora city, Portage County	240	1 607	10.2	488	431	4	4	–	–	6 263	89.0	33.8	1 150	315
Austintown CDP, Mahoning County	494	5 197	9.7	1 992	1 892	87	37	–	50	22 000	79.1	13.6	4 641	1 263
Avon city, Lorain County	143	1 383	22.3	528	439	9	–	–	9	4 861	81.3	20.1	915	200
Avon Lake city, Lorain County	435	2 756	14.9	843	813	55	11	16	28	9 834	90.0	31.4	1 673	434
Bailey Lakes village, Ashland County	7	81	2.5	15	28	9	3	–	6	228	75.0	14.0	56	7
Bainbridge CDP, Geauga County	89	664	15.7	257	225	10	10	–	–	2 365	96.6	59.9	419	104
Bainbridge village, Ross County	4	169	–	28	48	2	–	–	2	655	57.6	6.7	83	31
Bairdstown village, Wood County	2	32	–	–	22	–	–	–	–	85	47.1	–	13	6
Ballville CDP, Sandusky County	95	560	16.6	182	145	–	–	–	–	2 099	85.7	20.9	430	145
Baltic village	12	100	–	7	29	1	1	–	–	513	71.5	9.0	90	33
Coshocton County	–	–	–	–	–	–	–	–	–	–	–	–	–	–
Holmes County	–	–	–	–	–	–	–	–	–	134	50.7	1.5	–	–
Tuscarawas County	12	100	–	7	29	1	1	–	–	379	78.9	11.6	90	33
Baltimore village, Fairfield County	68	502	3.4	111	193	7	7	–	–	1 877	80.7	11.3	287	78
Barberton city, Summit County	535	4 685	5.8	1 221	1 451	175	64	43	68	18 086	68.8	7.9	3 432	963
Barnesville village, Belmont County	68	659	2.1	200	248	6	–	6	–	2 923	68.2	10.0	399	141
Barnhill village, Tuscarawas County	11	87	12.6	4	21	–	–	–	–	189	63.0	–	39	5
Batavia village, Clermont County	35	347	5.8	72	63	–	–	–	–	1 127	71.0	15.9	203	46
Batesville village, Noble County	–	13	–	1	1	–	–	–	–	51	52.9	15.7	6	2
Bay View village, Erie County	15	130	3.1	38	43	3	3	–	–	510	63.3	5.9	124	21
Bay Village city, Cuyahoga County	589	2 842	25.4	917	867	42	8	10	24	11 583	95.3	49.7	2 160	632
Beach City village, Stark County	7	202	4.0	17	75	–	–	–	–	694	63.4	1.4	131	31
Beachwood city, Cuyahoga County	273	1 411	20.6	680	375	16	8	–	8	8 225	85.1	44.2	1 378	744
Beallsville village, Monroe County	2	126	1.6	29	52	–	–	–	–	268	66.8	2.2	46	7
Beaver village, Pike County	7	36	–	14	13	–	–	–	–	229	62.4	11.4	39	20
Beavercreek city, Greene County	873	6 276	14.9	2 803	2 172	90	51	–	39	22 158	89.0	37.2	4 930	804
Beaverdam village, Allen County	4	112	1.8	26	42	–	–	–	–	282	78.4	2.8	56	15
Beckett Ridge CDP, Butler County	124	912	12.9	267	215	10	10	–	–	2 813	95.3	48.4	350	35
Bedford city, Cuyahoga County	225	1 791	17.2	788	645	30	11	–	19	10 664	77.0	11.5	2 148	682
Bedford Heights city, Cuyahoga County	115	1 682	7.1	832	636	58	25	–	33	8 397	75.6	12.8	1 641	348
Beechwood Trails CDP, Licking County	52	389	1.0	100	102	8	–	–	8	1 097	87.6	31.7	247	36
Bellaire city, Belmont County	62	941	8.0	254	345	27	8	10	9	4 092	68.6	5.7	884	286
Bellbrook city, Greene County	191	1 170	7.1	507	366	6	6	–	–	4 151	89.6	29.3	890	159
Belle Center village, Logan County	11	151	–	20	42	–	–	–	–	545	79.6	7.5	108	27
Bellefontaine city, Logan County	140	2 347	.3	358	745	74	37	9	28	7 366	73.7	9.8	1 401	385
Belle Valley village, Noble County	5	60	–	4	20	3	–	–	3	152	57.9	–	26	5
Bellevue city	174	1 519	10.3	285	479	15	15	–	–	5 170	79.1	11.7	832	195
Huron County	73	732	11.6	107	239	6	6	–	–	2 463	79.1	9.8	424	74
Sandusky County	101	787	9.1	178	240	9	9	–	–	2 707	79.1	13.4	408	121
Bellville village, Richland County	13	275	3.6	33	76	2	–	2	–	1 059	77.0	10.4	200	52
Belmont village, Belmont County	4	111	–	23	30	–	–	–	–	290	79.7	9.0	57	15
Belmore village, Putnam County	–	31	–	3	20	7	–	5	2	72	31.9	–	18	2
Beloit village, Mahoning County	34	167	1.2	27	49	7	7	–	–	691	74.8	6.9	144	44
Belpre city, Washington County	55	1 052	4.2	271	379	6	–	–	6	4 730	76.9	12.5	972	285
Bentleyville village, Cuyahoga County	28	145	6.9	31	34	–	–	–	–	423	97.6	57.9	66	6
Benton Ridge village, Hancock County	2	74	–	17	22	–	–	–	–	186	85.5	7.0	35	6
Berea city, Cuyahoga County	406	2 814	12.3	2 359	1 443	56	25	14	17	11 894	84.8	27.3	1 942	570
Bergholz village, Jefferson County	6	176	–	14	65	2	–	2	–	460	65.4	6.3	81	28
Berkey village, Lucas County	9	42	50.0	13	15	–	–	–	–	148	91.9	23.6	24	7
Berlin Heights village, Erie County	10	133	9.0	23	33	–	–	–	–	467	79.7	13.1	101	26

TIPSII [UPF] GPH539 CENSUS90 72583600 05/13/92 1:03 PM MACHINE: C DATA:CENSUS90S*PH5TIPSDA39. 04/29/92 09:58:32 TAPE: NONE FRAME: 88
TSF:CENSUS90*92. 04/29/92 14:11:16 UTF:CENSUS90*93. 04/29/92 14:11:16 META:CENSUS90S*PH5TABLES39. 04/29/92 14:40:02

Table 4. **Education and Veteran Status: 1990**—Con.

[Data based on sample and subject to sampling variability, see text. For definitions of terms and meanings of symbols, see text]

State County Place and [In Selected States] County Subdivision	Persons 3 years and over enrolled in school				Persons 16 to 19 years					Persons 25 years and over			Civilian veterans 16 years and over	
		Elementary or high school				Not enrolled in school and not high school graduate								
	Preprimary school	Total	Percent in private school	College	Total	Total	Employed	Unemployed	Not in labor force	Total	Percent high school graduate or higher	Percent with bachelor's degree or higher	Total	65 years and over
PLACE AND COUNTY SUBDIVISION—Con.														
Bethel village, Clermont County	25	449	1.1	19	136	36	13	13	10	1 361	57.5	4.9	191	62
Bethesda village, Belmont County	18	202	5.0	61	66	6	2	2	2	743	74.6	5.5	122	33
Bettsville village, Seneca County	22	156	2.6	12	40	–	–	–	–	502	69.1	3.0	106	22
Beverly village, Washington County	16	268	3.7	44	75	–	–	–	–	1 020	75.6	11.7	215	99
Bexley city, Franklin County	374	2 296	12.7	1 811	997	28	6	7	15	8 065	95.2	58.3	1 216	411
Blacklick Estates CDP, Franklin County	133	2 097	2.9	482	710	80	37	13	30	5 907	76.6	7.6	1 192	112
Blakeslee village, Williams County	2	22	54.5	2	5	–	–	–	–	78	85.9	1.3	6	3
Blanchester village	21	902	–	141	244	19	10	–	9	2 583	65.5	7.8	469	114
Clinton County	21	902	–	141	244	19	10	–	9	2 583	65.5	7.8	469	114
Warren County	–	–	–	–	–	–	–	–	–	–	–	–	–	–
Bloomdale village, Wood County	8	89	–	32	29	–	–	–	–	386	81.3	15.5	77	21
Bloomingburg village, Fayette County	4	190	6.8	20	57	9	–	6	3	443	58.0	6.5	75	22
Bloomingdale village, Jefferson County	–	31	6.5	5	10	–	–	–	–	116	65.5	10.3	19	9
Bloomville village, Seneca County	12	212	3.3	29	65	4	–	–	4	577	67.9	8.1	98	19
Blue Ash city, Hamilton County	371	1 983	19.9	607	649	46	23	23	–	7 990	84.2	40.0	1 214	348
Bluffton village	109	484	–	587	317	7	–	3	4	1 995	84.9	21.3	295	115
Allen County	103	444	–	587	312	7	–	3	4	1 871	84.8	20.1	280	107
Hancock County	6	40	–	–	5	–	–	–	–	124	87.1	37.9	15	8
Boardman CDP, Mahoning County	948	5 758	9.5	2 858	1 836	43	27	–	16	27 277	84.7	24.4	5 334	2 014
Bolindale CDP, Trumbull County	22	504	4.0	97	168	12	–	–	12	1 904	72.9	3.2	420	91
Bolivar village, Tuscarawas County	16	152	4.6	20	52	4	4	–	–	580	78.6	11.2	108	37
Boston Heights village, Summit County	20	101	8.9	61	40	–	–	–	–	500	86.8	21.2	98	34
Botkins village, Shelby County	27	323	–	34	71	2	2	–	–	770	78.6	8.4	125	21
Bowerston village, Harrison County	2	81	–	12	20	7	–	4	3	248	73.8	3.6	45	12
Bowersville village, Greene County	–	47	–	4	18	2	–	2	–	159	64.2	6.3	30	4
Bowling Green city, Wood County	331	2 324	5.6	14 394	5 104	54	39	–	15	10 293	88.6	41.6	1 743	383
Bradford village	34	379	4.7	53	147	18	4	5	9	1 166	59.4	2.3	196	58
Darke County	11	156	3.2	22	61	11	4	–	7	528	64.6	3.2	89	29
Miami County	23	223	5.8	31	86	7	–	5	2	638	55.2	1.6	107	29
Bradner village, Wood County	9	212	–	38	53	8	8	–	–	685	75.6	3.9	131	34
Brady Lake village, Portage County	3	109	1.8	31	50	–	–	–	–	309	79.6	20.4	62	16
Bratenahl village, Cuyahoga County	16	83	73.5	66	26	2	2	–	–	1 146	92.7	58.5	213	93
Brecksville city, Cuyahoga County	276	1 765	18.9	755	508	14	–	–	14	8 449	90.6	41.6	1 904	559
Bremen village, Fairfield County	26	268	5.2	55	65	6	–	–	6	856	76.2	8.8	181	43
Brentwood CDP, Jefferson County	48	596	14.3	201	208	18	5	13	–	2 530	76.2	7.7	572	199
Brewster village, Stark County	44	388	13.1	89	132	2	–	–	2	1 488	68.3	7.7	269	77
Briarwood Beach village, Medina County	16	113	9.7	18	43	9	–	6	3	359	76.6	4.7	60	5
Brice village, Franklin County	–	17	17.6	–	–	–	–	–	–	75	54.7	2.7	17	2
Bridgeport village, Belmont County	26	382	10.7	141	138	5	–	2	3	1 620	73.1	6.1	339	132
Bridgetown North CDP, Hamilton County	217	1 827	36.3	724	602	7	7	–	–	7 923	81.1	14.5	1 457	549
Brilliant village, Jefferson County	16	323	2.2	83	131	15	6	3	6	1 084	73.3	5.6	279	56
Brimfield CDP, Portage County	65	659	7.0	139	162	–	–	–	–	2 133	80.7	9.5	450	36
Broadview Heights city, Cuyahoga County	183	1 659	20.7	944	499	22	8	6	8	8 498	83.7	27.5	1 479	433
Brookfield Center CDP, Trumbull County	6	211	5.2	140	83	13	–	–	13	964	79.7	20.3	239	89
Brooklyn city, Cuyahoga County	118	1 465	21.6	836	522	57	33	11	13	8 631	70.6	7.9	1 570	569
Brooklyn Heights village, Cuyahoga County	26	229	16.6	81	79	2	2	–	–	1 034	80.4	12.4	193	81
Brook Park city, Cuyahoga County	363	3 854	13.7	1 255	1 388	91	50	5	36	15 104	74.4	7.3	3 431	691
Brookside village, Belmont County	18	86	29.1	45	45	3	–	2	1	479	85.6	18.2	100	39
Brookville village, Montgomery County	95	723	3.2	255	235	19	–	–	19	3 062	77.1	11.6	393	118
Broughton village, Paulding County	–	57	–	4	11	–	–	–	–	90	54.4	–	21	4
Brunswick city, Medina County	676	5 883	12.3	1 678	2 076	115	65	14	36	16 862	81.6	13.1	3 141	407
Bryan city, Williams County	183	1 594	5.3	287	435	25	9	5	11	5 393	76.9	11.9	1 036	306
Buchtel village, Athens County	7	147	2.7	34	60	9	3	6	–	370	68.4	9.2	91	22
Buckeye Lake village, Licking County	58	515	–	74	156	25	–	9	16	1 895	59.3	3.9	440	104
Buckland village, Auglaize County	6	39	–	2	15	–	–	–	–	161	78.9	5.0	24	3
Bucyrus city, Crawford County	180	2 456	7.9	493	731	120	38	40	42	8 720	69.3	10.3	1 587	454
Burbank village, Wayne County	7	68	8.8	5	11	3	3	–	–	198	61.6	1.0	30	8
Burgoon village, Sandusky County	6	48	–	6	20	1	–	1	–	118	79.7	5.9	20	4
Burkettsville village	2	63	–	8	19	1	–	–	1	136	67.6	1.5	26	4
Darke County	–	14	–	–	1	1	–	–	1	43	76.7	–	8	–
Mercer County	2	49	–	8	18	–	–	–	–	93	63.4	2.2	18	4
Burlington CDP, Lawrence County	71	393	–	136	171	32	–	15	17	2 052	59.9	11.0	401	172
Burton village, Geauga County	38	221	16.3	88	66	5	2	3	–	846	87.5	17.6	142	36
Butler village, Richland County	18	169	4.1	30	49	2	–	2	–	616	69.3	6.7	126	26
Butlerville village, Warren County	10	62	3.2	6	12	4	–	–	4	111	64.9	2.7	25	8
Byesville village, Guernsey County	48	505	5.1	102	190	26	16	10	–	1 586	69.4	4.9	330	89
Cadiz village, Harrison County	53	636	–	168	223	7	–	–	7	2 327	69.2	7.6	373	129
Cairo village, Allen County	9	114	–	18	38	–	–	–	–	286	76.9	4.5	51	11
Calcutta CDP, Columbiana County	6	172	–	36	36	–	–	–	–	827	73.3	11.1	152	40
Caldwell village, Noble County	15	327	.6	41	96	4	–	2	2	1 208	73.8	10.3	241	87
Caledonia village, Marion County	10	122	–	30	31	–	–	–	–	417	77.2	6.5	68	17
Cambridge city, Guernsey County	191	2 134	3.3	517	610	57	4	28	25	7 592	71.3	12.9	1 398	473
Camden village, Preble County	36	475	1.3	67	137	5	5	–	–	1 310	60.8	3.6	249	49
Campbell city, Mahoning County	193	1 643	14.5	666	524	66	10	–	56	6 814	65.6	8.9	1 342	505
Canal Fulton village, Stark County	74	795	9.2	159	248	21	9	–	12	2 532	88.2	13.8	417	61
Canal Winchester village	37	493	2.6	93	132	7	–	–	7	1 863	83.7	18.9	310	86
Fairfield County	–	–	–	–	–	–	–	–	–	–	–	–	–	–
Franklin County	37	493	2.6	93	132	7	–	–	7	1 863	83.7	18.9	310	86
Canfield city, Mahoning County	146	847	3.8	462	309	33	16	–	17	3 717	90.9	29.2	866	276
Canton city, Stark County	1 632	14 425	8.1	3 801	4 671	615	136	149	330	53 895	67.0	9.7	9 812	2 904
Cardington village, Morrow County	34	328	1.8	94	111	11	5	–	6	1 087	69.0	7.5	196	44
Carey village, Wyandot County	61	701	13.7	124	211	12	–	–	12	2 218	66.9	4.6	446	122
Carlisle village	39	1 031	–	230	356	16	–	12	4	2 906	72.9	5.9	584	96
Montgomery County	13	20	–	8	15	–	–	–	–	193	65.3	18.7	37	20
Warren County	26	1 011	–	222	341	16	–	12	4	2 713	73.4	5.0	547	76
Carroll village, Fairfield County	3	109	.9	15	36	5	3	–	2	317	77.3	5.4	51	14
Carrollton village, Carroll County	27	467	6.4	122	167	8	–	8	–	2 080	73.4	14.2	310	129
Casstown village, Miami County	–	20	10.0	8	6	–	–	–	–	168	78.0	7.7	25	12

TIPSII [UPF] GPH539 CENSUS90 72583600 05/13/92 1:03 PM MACHINE: C DATA:CENSUS90S*PH5TIPSDA39. 04/29/92 09:58:32 TAPE: NONE FRAME: 89
TSF:CENSUS90*92. 04/29/92 14:11:16 UTF:CENSUS90*93. 04/29/92 14:11:16 META:CENSUS90S*PH5TABLES39. 04/29/92 14:40:02

Table 4. **Education and Veteran Status: 1990**—Con.

[Data based on sample and subject to sampling variability, see text. For definitions of terms and meanings of symbols, see text]

State County Place and [In Selected States] County Subdivision	Persons 3 years and over enrolled in school				Persons 16 to 19 years					Persons 25 years and over			Civilian veterans 16 years and over	
		Elementary or high school				Not enrolled in school and not high school graduate								
	Preprimary school	Total	Percent in private school	College	Total	Total	Employed	Unemployed	Not in labor force	Total	Percent high school graduate or higher	Percent with bachelor's degree or higher	Total	65 years and over
PLACE AND COUNTY SUBDIVISION—Con.														
Castalia village, Erie County	19	165	5.5	53	59	6	–	–	6	591	74.8	6.8	99	32
Castine village, Darke County	1	49	–	2	13	–	–	–	–	97	46.4	–	19	8
Catawba village, Clark County	–	59	–	8	27	–	–	–	–	172	75.6	10.5	29	3
Cecil village, Paulding County	6	40	–	2	–	–	–	–	–	137	58.4	2.2	19	4
Cedarville village, Greene County	33	340	7.1	1 698	726	11	–	–	11	958	75.4	31.5	206	34
Celina city, Mercer County	171	1 813	7.9	284	547	50	27	–	23	6 124	74.3	11.5	1 115	330
Centerburg village, Knox County	20	217	.9	52	66	4	2	2	–	857	74.1	12.3	156	38
Centerville village, Gallia County	–	21	–	8	8	–	–	–	–	92	72.8	20.7	5	–
Centerville city, Montgomery County	481	3 255	12.7	1 526	1 014	15	7	8	–	14 621	92.2	40.3	2 765	644
Chagrin Falls village, Cuyahoga County	112	521	9.6	217	175	–	–	–	–	3 159	93.9	57.3	520	166
Champion Heights CDP, Trumbull County	54	798	4.8	269	257	6	–	–	6	3 154	81.1	9.7	739	169
Chardon village, Geauga County	125	730	9.2	199	172	–	–	–	–	2 879	81.1	19.6	407	86
Chatfield village, Crawford County	6	36	11.1	4	16	–	–	–	–	145	72.4	8.3	27	3
Chauncey village, Athens County	11	200	2.0	43	53	3	–	3	–	611	67.3	3.4	109	35
Cherry Fork village, Adams County	–	29	–	4	10	2	–	–	2	116	48.3	7.8	31	12
Cherry Grove CDP, Hamilton County	166	1 058	14.6	330	330	17	6	–	11	2 965	92.6	29.4	528	117
Chesapeake village, Lawrence County	8	169	4.7	56	67	4	–	–	4	755	71.8	14.2	123	38
Cheshire village, Gallia County	3	47	–	6	11	–	–	–	–	153	58.2	11.1	22	2
Chesterhill village, Morgan County	2	90	–	18	15	–	–	–	–	203	74.9	5.4	22	8
Chesterland CDP, Geauga County	102	353	26.1	65	168	9	9	–	–	1 423	88.5	22.8	304	118
Chesterville village, Morrow County	3	48	–	13	22	7	3	–	4	153	72.5	20.3	12	4
Cheviot city, Hamilton County	209	1 231	50.9	537	362	40	15	19	6	6 567	67.2	12.5	1 026	365
Chickasaw village, Mercer County	3	77	–	13	15	–	–	–	–	226	73.5	5.8	37	5
Chillicothe city, Ross County	346	3 803	3.7	869	1 178	75	29	16	30	14 853	69.6	13.9	3 080	888
Chilo village, Clermont County	–	35	–	–	12	3	–	–	3	71	46.5	7.0	14	5
Chippewa-on-the-Lake village, Medina County	6	53	3.8	12	15	5	2	–	3	221	82.8	14.0	55	17
Chocktou Lake CDP, Madison County	34	250	2.4	72	87	7	–	–	7	771	89.8	26.7	178	20
Christiansburg village, Champaign County	5	124	–	23	38	2	2	–	–	366	61.5	3.8	73	20
Churchill CDP, Trumbull County	73	384	19.0	186	170	10	10	–	–	1 805	82.7	15.9	316	54
Cincinnati city, Hamilton County	6 440	56 321	18.7	33 105	20 398	2 888	830	578	1 480	226 285	69.6	22.2	34 256	9 753
Circleville city, Pickaway County	185	1 905	1.9	261	574	57	15	13	29	7 647	69.3	12.3	1 525	396
Clarington village, Monroe County	9	84	–	6	29	–	–	–	–	261	76.2	4.2	56	11
Clarksburg village, Ross County	8	141	5.0	4	43	2	–	–	2	305	65.2	4.9	62	10
Clarksville village, Clinton County	6	87	–	15	50	13	4	5	4	317	60.9	2.2	58	20
Clay Center village, Ottawa County	4	58	1.7	–	14	–	–	–	–	187	72.2	–	30	4
Clayton village, Montgomery County	4	138	3.6	49	53	–	–	–	–	474	83.5	14.1	113	31
Cleveland city, Cuyahoga County	7 862	88 769	21.3	27 812	27 888	5 262	1 634	1 043	2 575	316 673	58.8	8.1	53 261	14 387
Cleveland Heights city, Cuyahoga County	1 167	9 122	23.8	5 931	2 759	148	42	30	76	35 575	88.1	45.0	5 034	1 418
Cleves village, Hamilton County	29	438	4.1	78	133	17	7	2	8	1 362	61.0	6.0	256	48
Clifton village	2	22	9.1	13	4	–	–	–	–	125	82.4	18.4	25	4
Clark County	–	5	–	6	–	–	–	–	–	43	88.4	9.3	11	–
Greene County	2	17	11.8	7	4	–	–	–	–	82	79.3	23.2	14	4
Clinton village, Summit County	14	212	14.2	58	70	–	–	–	–	783	71.3	11.5	166	47
Cloverdale village, Putnam County	–	39	–	7	11	–	–	–	–	194	43.8	3.1	15	3
Clyde city, Sandusky County	159	1 019	5.5	259	372	65	19	19	27	3 518	71.2	7.9	562	132
Coal Grove village, Lawrence County	21	418	3.3	108	162	6	–	4	2	1 461	62.2	5.2	302	81
Coalton village, Jackson County	2	102	–	19	44	5	–	–	5	338	46.2	–	47	10
Coldwater village, Mercer County	110	789	–	192	184	16	5	5	6	2 637	80.1	8.8	442	99
College Corner village	9	59	–	19	9	–	–	–	–	256	76.2	6.6	35	10
Butler County	–	13	–	2	2	–	–	–	–	84	71.4	2.4	15	4
Preble County	9	46	–	17	7	–	–	–	–	172	78.5	8.7	20	6
Columbiana village	116	747	10.6	242	232	–	–	–	–	3 502	80.2	13.4	618	224
Columbiana County	116	747	10.6	242	232	–	–	–	–	3 489	80.2	13.2	618	224
Mahoning County	–	–	–	–	–	–	–	–	–	13	100.0	46.2	–	–
Columbus city	10 957	91 754	11.6	74 047	37 541	4 632	1 544	907	2 175	384 811	78.7	24.6	63 268	13 378
Fairfield County	–	72	–	52	18	–	–	–	–	454	93.8	38.5	67	–
Franklin County	10 957	91 682	11.6	73 995	37 523	4 632	1 544	907	2 175	384 357	78.7	24.6	63 201	13 378
Columbus Grove village, Putnam County	32	521	14.0	76	147	–	–	–	–	1 310	80.3	10.2	230	38
Commercial Point village, Pickaway County	8	94	4.3	19	26	–	–	–	–	244	74.6	4.5	28	9
Conesville village, Coshocton County	13	90	–	10	17	–	–	–	–	264	70.8	3.0	44	7
Congress village, Wayne County	–	24	–	5	12	1	1	–	–	93	48.4	4.3	10	2
Conneaut city, Ashtabula County	242	2 422	9.0	455	757	58	11	35	12	8 479	72.9	6.4	1 825	533
Continental village, Putnam County	31	245	–	36	83	7	–	–	7	731	68.8	3.7	117	24
Convoy village, Van Wert County	30	229	–	28	54	3	–	3	–	779	73.4	6.2	119	43
Coolville village, Athens County	3	142	4.9	10	36	–	–	–	–	433	65.4	10.4	84	16
Corning village, Perry County	9	118	–	20	53	9	–	7	2	440	66.1	3.9	74	25
Cortland city, Trumbull County	148	1 081	8.6	314	320	21	21	–	–	3 666	88.1	20.8	647	171
Corwin village, Warren County	–	41	–	2	20	12	6	–	6	124	43.5	–	21	7
Coshocton city, Coshocton County	257	1 995	5.7	289	558	32	5	27	–	8 207	73.2	11.7	1 655	509
Covedale CDP, Hamilton County	127	962	69.4	422	335	35	35	–	–	4 527	87.4	26.8	1 034	364
Covington village, Miami County	33	417	.5	110	141	18	8	6	4	1 683	73.9	7.4	281	84
Craig Beach village, Mahoning County	28	282	3.5	59	105	12	2	–	10	882	62.5	5.3	155	25
Crestline city	103	869	13.2	195	268	29	12	–	17	3 179	69.7	8.2	541	164
Crawford County	103	869	13.2	189	268	29	12	–	17	3 172	69.6	8.2	541	164
Richland County	–	–	–	6	–	–	–	–	–	7	100.0	–	–	–
Creston village, Wayne County	41	307	2.6	73	106	12	2	2	8	1 184	63.3	4.7	223	53
Cridersville village, Auglaize County	42	365	3.0	59	84	11	2	5	4	1 174	75.9	5.9	217	46
Crooksville village, Perry County	31	530	3.2	80	132	21	–	7	14	1 622	63.9	4.7	283	85
Crown City village, Gallia County	5	113	–	18	35	–	–	–	–	301	64.5	2.3	36	7
Crystal Lakes CDP, Clark County	41	257	7.0	82	69	23	12	7	4	1 059	70.5	7.3	286	77
Cumberland village, Guernsey County	6	51	9.8	6	14	–	–	–	–	211	71.6	5.7	49	16
Custar village, Wood County	3	57	3.5	4	11	–	–	–	–	126	77.0	3.2	19	7
Cuyahoga Falls city, Summit County	1 233	7 006	15.5	3 225	2 182	135	69	20	46	33 462	85.2	21.5	6 276	1 890
Cuyahoga Heights village, Cuyahoga County	9	123	8.1	13	37	3	3	–	–	467	71.1	8.1	116	48
Cygnet village, Wood County	13	95	–	31	18	–	–	–	–	332	80.1	11.1	48	15
Dalton village, Wayne County	26	264	–	50	86	3	3	–	–	868	80.6	17.3	109	33

TIPSII [UPF] GPH539 CENSUS90 72583600 05/13/92 1:03 PM MACHINE: C DATA:CENSUS90S*PH5TIPSDA39. 04/29/92 09:58:32 TAPE: NONE FRAME: 90
TSF:CENSUS90*92. 04/29/92 14:11:16 UTF:CENSUS90*93. 04/29/92 14:11:16 META:CENSUS90S*PH5TABLES39. 04/29/92 14:40:02

Table 4. **Education and Veteran Status: 1990**—Con.

[Data based on sample and subject to sampling variability, see text. For definitions of terms and meanings of symbols, see text]

State County Place and [In Selected States] County Subdivision	Persons 3 years and over enrolled in school				Persons 16 to 19 years					Persons 25 years and over			Civilian veterans 16 years and over	
		Elementary or high school				Not enrolled in school and not high school graduate								
	Preprimary school	Total	Percent in private school	College	Total	Total	Employed	Unemployed	Not in labor force	Total	Percent high school graduate or higher	Percent with bachelor's degree or higher	Total	65 years and over
PLACE AND COUNTY SUBDIVISION—Con.														
Danville village, Knox County	7	241	.8	46	57	–	–	–	–	644	79.0	8.1	98	32
Darbyville village, Pickaway County	–	34	–	6	12	3	3	–	–	179	35.8	–	39	8
Day Heights CDP, Clermont County	29	634	13.4	137	215	14	14	–	–	1 756	85.6	17.0	398	61
Dayton city, Montgomery County	3 143	29 897	14.2	17 223	11 089	1 827	489	402	936	110 961	68.3	12.3	20 370	5 429
Deer Park city, Hamilton County	182	718	24.7	277	205	18	7	4	7	4 490	70.8	10.7	728	293
Deersville village, Harrison County	–	18	–	3	12	3	3	–	–	45	75.6	4.4	8	2
Defiance city, Defiance County	370	3 144	10.6	1 040	1 058	104	38	7	59	10 298	76.3	15.6	1 836	482
De Graff village, Logan County	13	299	1.0	36	105	2	–	2	–	813	77.2	6.2	123	41
Delaware city, Delaware County	354	3 172	5.7	2 437	1 665	142	52	34	56	11 636	79.4	20.2	1 946	373
Dellroy village, Carroll County	–	56	–	7	16	–	–	–	–	190	68.4	1.1	39	15
Delphos city	153	1 266	38.0	269	365	14	10	4	–	4 507	77.5	5.7	800	243
Allen County	76	678	40.6	159	209	4	–	4	–	2 497	78.9	5.2	449	156
Van Wert County	77	588	35.0	110	156	10	10	–	–	2 010	75.8	6.3	351	87
Delta village, Fulton County	60	585	7.0	99	204	9	9	–	–	1 726	78.6	7.5	348	89
Dennison village, Tuscarawas County	30	665	4.4	57	229	4	–	–	4	1 971	63.2	2.9	453	140
Dent CDP, Hamilton County	147	1 053	28.2	375	336	41	17	5	19	4 168	84.5	19.5	825	225
Deshler village, Henry County	34	333	1.8	58	99	2	–	2	–	1 164	70.9	6.2	259	97
Devola CDP, Washington County	62	504	9.7	137	148	9	9	–	–	1 926	85.9	33.2	392	174
Dexter City village, Noble County	2	43	–	–	8	–	–	–	–	88	58.0	3.4	17	7
Dillonvale CDP, Hamilton County	110	481	26.8	219	166	–	–	–	–	2 975	80.3	17.1	622	232
Dillonvale village, Jefferson County	18	140	18.6	17	41	–	–	–	–	640	68.9	3.4	130	53
Donnelsville village, Clark County	5	60	–	3	21	3	3	–	–	177	51.4	7.3	55	25
Dover city, Tuscarawas County	213	1 837	13.2	480	588	89	28	38	23	7 938	78.1	14.3	1 364	496
Doylestown village, Wayne County	56	431	21.1	137	165	23	23	–	–	1 793	82.0	15.7	354	133
Dresden village, Muskingum County	34	262	2.7	70	89	–	–	–	–	996	76.8	5.7	170	29
Drexel CDP, Montgomery County	91	981	5.0	125	277	110	33	29	48	3 153	47.3	4.7	590	156
Dry Run CDP, Hamilton County	279	1 222	22.8	296	283	5	2	–	3	3 221	90.8	50.0	536	78
Dublin city	764	3 329	8.0	748	774	26	–	8	18	10 305	97.9	58.4	1 453	243
Delaware County	194	917	10.7	193	225	8	–	–	8	2 286	98.4	65.7	337	44
Franklin County	570	2 412	7.0	555	549	18	–	8	10	8 013	97.8	56.3	1 116	199
Union County	–	–	–	–	–	–	–	–	–	6	100.0	100.0	–	–
Dunkirk village, Hardin County	12	186	2.2	20	48	3	3	–	–	559	67.3	8.2	114	39
Dupont village, Putnam County	14	91	–	12	23	1	–	–	1	157	58.0	2.5	15	1
East Canton village, Stark County	25	326	.6	70	128	2	–	–	2	1 112	74.4	6.9	201	56
East Cleveland city, Cuyahoga County	519	6 755	5.6	2 092	2 054	252	66	79	107	20 155	62.6	7.1	3 138	662
Eastlake city, Lake County	345	3 886	14.4	1 154	1 302	80	51	7	22	13 618	74.7	9.5	2 743	514
East Liverpool city, Columbiana County	221	2 364	2.9	475	713	95	7	18	70	8 846	63.6	6.2	1 742	555
East Palestine city, Columbiana County	173	887	.9	239	290	32	12	20	–	3 362	72.9	7.7	747	231
East Sparta village, Stark County	24	102	5.9	10	30	–	–	–	–	484	74.6	4.8	83	26
Eaton city, Preble County	126	1 343	2.4	269	342	27	11	–	16	4 860	74.4	6.6	913	261
Eaton Estates CDP, Lorain County	29	358	–	39	125	7	–	7	–	951	61.7	1.3	186	12
Edgerton village, Williams County	38	329	9.4	50	100	14	7	7	–	1 221	72.6	6.7	174	67
Edgewood CDP, Ashtabula County	85	818	3.1	139	302	51	25	12	14	3 531	76.8	8.8	754	202
Edison village, Morrow County	7	90	6.7	18	23	2	2	–	–	271	73.1	4.1	58	9
Edon village, Williams County	25	147	10.2	31	55	2	–	–	2	550	85.5	10.5	94	26
Eldorado village, Preble County	8	103	1.9	22	44	2	2	–	–	354	74.9	7.6	63	16
Elgin village, Van Wert County	–	4	–	2	–	–	–	–	–	50	90.0	4.0	7	–
Elida village, Allen County	38	315	4.1	53	97	–	–	–	–	919	88.6	12.8	168	39
Elmore village, Ottawa County	18	227	2.6	72	60	–	–	–	–	897	81.5	14.3	159	55
Elmwood Place village, Hamilton County	18	638	7.7	66	157	18	8	4	6	1 760	47.1	2.2	291	83
Elyria city, Lorain County	1 015	10 302	10.2	3 230	3 221	356	135	88	133	35 301	75.2	11.0	7 016	1 550
Empire village, Jefferson County	3	95	–	11	25	5	–	3	2	205	59.5	1.5	51	15
Englewood city, Montgomery County	296	1 853	6.7	1 006	675	44	28	16	–	7 599	84.2	19.0	1 553	355
Enon village, Clark County	45	536	6.0	267	169	–	–	–	–	1 733	86.4	22.0	526	95
Euclid city, Cuyahoga County	902	6 881	23.8	3 651	2 051	168	28	39	101	39 870	74.8	17.3	7 138	2 522
Evendale village, Hamilton County	113	681	31.1	148	167	–	–	–	–	1 987	90.2	46.8	291	76
Fairborn city, Greene County	430	4 774	3.9	4 577	2 362	164	54	26	84	18 767	77.8	21.0	4 798	914
Fairfax village, Hamilton County	38	368	7.1	70	113	8	8	–	–	1 375	64.4	8.4	241	74
Fairfield city	913	6 424	16.5	2 172	2 158	165	79	43	43	25 524	85.2	25.9	4 423	908
Butler County	913	6 424	16.5	2 172	2 158	165	79	43	43	25 524	85.2	25.9	4 423	908
Hamilton County	–	–	–	–	–	–	–	–	–	–	–	–	–	–
Fairfield Beach CDP, Fairfield County	5	192	7.8	38	56	17	4	–	13	738	58.7	8.0	156	57
Fairlawn city, Summit County	72	638	21.9	329	184	–	–	–	–	4 446	89.5	41.0	860	353
Fairport Harbor village, Lake County	58	437	12.8	118	132	23	16	–	7	1 967	74.1	10.9	451	94
Fairview village	2	16	12.5	2	1	–	–	–	–	53	64.2	–	4	–
Belmont County	–	–	–	–	–	–	–	–	–	–	–	–	–	–
Guernsey County	2	16	12.5	2	1	–	–	–	–	53	64.2	–	4	–
Fairview Lanes CDP, Erie County	31	211	24.6	83	52	–	–	–	–	712	89.0	16.9	113	39
Fairview Park city, Cuyahoga County	300	2 353	33.6	1 157	811	41	36	–	–	13 025	84.8	28.1	2 218	824
Farmersville village, Montgomery County	28	203	4.4	47	33	3	–	–	3	558	79.6	5.7	97	16
Fayette village, Fulton County	22	234	3.0	28	82	9	6	–	3	773	67.1	6.7	117	40
Fayetteville village, Brown County	–	48	6.3	21	20	3	1	–	2	264	67.8	8.3	60	12
Felicity village, Clermont County	4	220	1.8	18	67	12	5	–	7	509	47.7	2.9	96	29
Findlay city, Hancock County	712	5 602	8.3	2 231	2 111	215	87	44	84	22 799	82.0	22.1	4 131	1 131
Finneytown CDP, Hamilton County	273	2 191	23.4	898	745	25	3	7	15	8 824	84.2	33.0	1 859	638
Five Points CDP, Warren County	93	282	20.6	99	57	–	–	–	–	1 057	94.2	47.6	189	20
Fletcher village, Miami County	14	110	–	21	22	–	–	–	–	320	74.4	2.8	49	11
Florida village, Henry County	4	73	2.7	7	11	–	–	–	–	186	88.2	12.4	39	6
Flushing village, Belmont County	19	207	5.8	43	60	9	3	–	6	669	71.6	5.5	114	37
Forest village, Hardin County	30	334	.9	54	106	3	3	–	–	980	79.0	4.7	166	38
Forest Park city, Hamilton County	467	3 783	11.0	1 438	1 255	96	54	20	22	11 288	85.0	24.1	2 241	334
Forestville CDP, Hamilton County	354	1 606	6.5	638	440	11	11	–	–	6 051	89.8	37.8	1 074	336
Fort Jennings village, Putnam County	7	80	–	20	23	–	–	–	–	293	82.6	9.9	49	18
Fort Loramie village, Shelby County	12	180	–	55	44	2	–	–	2	624	77.2	8.0	91	30
Fort McKinley CDP, Montgomery County	199	1 753	13.5	548	488	52	12	4	36	6 539	71.3	12.1	1 304	363
Fort Recovery village, Mercer County	39	231	2.6	51	67	2	–	–	2	805	69.6	6.7	131	38
Fort Shawnee village, Allen County	68	750	16.5	199	230	4	–	–	4	2 675	82.8	11.8	555	127

TIPSII [UPF] GPH539 CENSUS90 72583600 05/13/92 1:03 PM MACHINE: C DATA:CENSUS90S*PH5TIPSDA39. 04/29/92 09:58:32 TAPE: NONE FRAME: 91
TSF:CENSUS90*92. 04/29/92 14:11:16 UTF:CENSUS90*93. 04/29/92 14:11:16 META:CENSUS90S*PH5TABLES39. 04/29/92 14:40:02

Table 4. **Education and Veteran Status: 1990**—Con.

[Data based on sample and subject to sampling variability, see text. For definitions of terms and meanings of symbols, see text]

State County Place and [In Selected States] County Subdivision	Persons 3 years and over enrolled in school				Persons 16 to 19 years					Persons 25 years and over			Civilian veterans 16 years and over	
		Elementary or high school				Not enrolled in school and not high school graduate								
	Preprimary school	Total	Percent in private school	College	Total	Total	Employed	Unemployed	Not in labor force	Total	Percent high school graduate or higher	Percent with bachelor's degree or higher	Total	65 years and over
PLACE AND COUNTY SUBDIVISION—Con.														
Fostoria city	311	3 084	15.5	513	901	56	13	21	22	9 224	72.3	8.0	1 936	494
Hancock County	48	540	29.8	138	162	–	–	–	–	2 020	82.1	13.9	420	145
Seneca County	234	2 366	12.6	327	682	42	13	12	17	6 531	68.5	5.5	1 370	324
Wood County	29	178	11.8	48	57	14	–	9	5	673	79.0	14.7	146	25
Frankfort village, Ross County	16	221	–	39	60	2	2	–	–	711	72.2	10.7	119	34
Franklin city, Warren County	166	2 065	3.7	449	683	80	31	5	44	6 801	60.6	6.5	1 206	271
Franklin Furnace CDP, Scioto County	14	214	2.3	45	100	6	–	–	6	773	53.8	5.0	160	18
Frazeysburg village, Muskingum County	7	249	–	28	54	2	–	–	2	706	73.5	3.4	117	31
Fredericksburg village, Wayne County	2	90	3.3	26	28	8	–	–	8	307	67.1	5.5	72	11
Fredericktown village, Knox County	13	550	–	75	169	6	–	–	6	1 517	80.9	9.7	247	50
Freeport village, Harrison County	5	109	2.8	29	20	–	–	–	–	302	69.5	10.6	46	13
Fremont city, Sandusky County	320	3 575	12.2	709	1 068	66	16	27	23	10 804	73.2	10.4	1 827	523
Fruit Hill CDP, Hamilton County	126	693	23.5	265	203	19	11	–	8	2 707	87.2	33.7	580	186
Fulton village, Morrow County	–	72	–	8	12	–	–	–	–	201	47.3	1.0	23	2
Fultonham village, Muskingum County	3	49	14.3	4	7	–	–	–	–	97	66.0	4.1	19	5
Gahanna city, Franklin County	937	5 170	7.4	1 949	1 699	109	58	21	30	17 129	84.3	28.6	3 050	522
Galena village, Delaware County	2	71	11.3	22	19	2	2	–	–	224	72.8	13.8	46	8
Galion city, Crawford County	293	2 054	6.2	347	686	68	26	16	26	7 580	70.7	8.4	1 347	357
Gallipolis city, Gallia County	90	739	5.3	150	228	33	12	10	11	3 443	60.9	15.3	600	184
Gambier village, Knox County	25	97	16.5	1 452	638	–	–	–	–	439	93.8	69.0	47	14
Gann village, Knox County	–	30	–	–	5	–	–	–	–	111	67.6	–	27	7
Garfield Heights city, Cuyahoga County	529	4 800	26.9	1 462	1 573	122	64	–	58	21 960	71.7	8.5	4 222	1 502
Garrettsville village, Portage County	36	389	2.6	100	116	4	2	–	2	1 259	83.2	14.2	225	60
Gates Mills village, Cuyahoga County	72	375	46.7	195	121	6	2	–	4	1 764	95.1	58.6	338	116
Geneva city, Ashtabula County	114	1 143	8.2	234	442	86	58	10	18	4 279	68.1	10.2	805	206
Geneva-on-the-Lake village, Ashtabula County	21	315	1.3	54	130	29	7	11	11	966	65.2	7.2	245	60
Genoa village, Ottawa County	59	420	3.3	130	115	4	4	–	–	1 433	75.9	11.2	223	69
Georgetown village, Brown County	54	641	1.2	108	219	57	9	–	48	2 346	62.0	10.1	383	87
Germantown city, Montgomery County	134	860	6.3	334	257	34	10	7	17	3 123	73.5	13.8	571	117
Gettysburg village, Darke County	24	104	2.9	18	24	1	1	–	–	310	67.1	6.1	54	8
Gibsonburg village, Sandusky County	52	445	–	100	167	16	2	4	10	1 628	74.8	7.9	299	67
Gilboa village, Putnam County	3	41	14.6	6	14	3	–	2	1	130	63.8	10.8	19	7
Girard city, Trumbull County	239	1 599	7.7	793	533	55	11	13	31	7 821	70.9	12.5	1 537	548
Glandorf village, Putnam County	15	163	4.3	38	40	1	1	–	–	527	73.6	6.8	82	23
Glendale village, Hamilton County	47	382	20.9	192	108	9	7	–	2	1 731	87.3	41.9	331	126
Glenford village, Perry County	5	51	–	7	16	–	–	–	–	120	86.7	4.2	13	2
Glenmont village, Holmes County	–	34	–	1	2	–	–	–	–	143	62.9	4.9	19	1
Glenmoor CDP, Columbiana County	41	452	2.2	94	102	–	–	–	–	1 613	68.8	5.3	336	141
Glenwillow village, Cuyahoga County	3	63	6.3	20	30	2	–	–	2	309	79.6	11.7	42	12
Gloria Glens Park village, Medina County	11	86	–	11	26	2	–	–	2	259	81.5	13.1	42	6
Glouster village, Athens County	23	430	1.2	88	114	6	–	–	6	1 173	59.1	3.8	218	69
Gnadenhutten village, Tuscarawas County	9	251	4.8	21	64	3	–	–	3	824	80.2	8.9	177	48
Golf Manor village, Hamilton County	100	687	15.0	219	177	4	4	–	–	2 791	81.8	18.4	461	166
Gordon village, Darke County	7	42	–	3	25	2	2	–	–	123	77.2	1.6	24	8
Grafton village, Lorain County	30	649	6.2	473	192	–	–	–	–	2 318	75.7	6.2	565	74
Grand Rapids village, Wood County	17	231	3.5	39	55	4	2	–	2	565	79.8	16.3	84	17
Grand River village, Lake County	3	65	–	15	22	2	2	–	–	191	80.1	8.9	47	13
Grandview CDP, Hamilton County	18	273	3.7	17	83	17	–	–	17	733	60.3	5.3	91	–
Grandview Heights city, Franklin County	264	1 133	3.0	652	329	7	7	–	–	4 693	91.8	39.8	716	186
Granville village, Licking County	34	415	7.2	2 139	892	21	7	–	14	1 715	98.0	59.1	284	89
Granville South CDP, Licking County	58	215	14.9	92	67	–	–	–	–	708	95.8	54.2	140	9
Gratiot village	–	23	–	5	5	–	–	–	–	141	72.3	4.3	19	11
Licking County	–	13	–	3	3	–	–	–	–	73	71.2	5.5	8	6
Muskingum County	–	10	–	2	2	–	–	–	–	68	73.5	2.9	11	5
Gratis village, Preble County	11	222	.9	42	71	11	2	2	7	573	66.3	4.0	94	25
Graysville village, Monroe County	–	7	–	9	2	–	–	–	–	87	50.6	2.3	20	13
Green village, Summit County	89	719	7.2	203	198	–	–	–	–	2 257	89.4	20.3	337	81
Green Camp village, Marion County	6	66	–	22	26	–	–	–	–	256	79.3	5.1	31	6
Greenfield city, Highland County	75	997	.6	107	280	56	12	17	27	3 274	59.4	7.7	563	179
Greenhills village, Hamilton County	137	745	17.4	237	181	22	5	12	5	2 875	87.0	27.0	556	171
Green Meadows CDP, Clark County	27	499	5.6	156	163	4	–	–	4	1 618	84.7	17.5	469	71
Greensburg CDP, Summit County	134	524	10.3	257	93	–	–	–	–	2 196	82.1	18.8	352	116
Green Springs village	17	290	3.1	43	94	9	7	–	2	894	66.2	6.4	161	43
Sandusky County	12	122	1.6	14	30	5	5	–	–	484	65.3	7.0	79	22
Seneca County	5	168	4.2	29	64	4	2	–	2	410	67.3	5.6	82	21
Greentown CDP, Stark County	73	269	16.7	61	75	8	–	8	–	1 159	80.3	16.9	257	58
Greenville city, Darke County	216	1 951	5.4	467	623	26	18	8	–	8 913	72.3	11.2	1 457	454
Greenwich village, Huron County	8	280	1.4	44	106	9	4	3	2	865	68.3	5.7	171	37
Groesbeck CDP, Hamilton County	186	1 101	37.4	345	323	9	9	–	–	4 355	76.5	13.5	851	240
Grove City city, Franklin County	315	3 438	4.7	907	1 243	140	68	7	65	12 565	81.2	15.0	2 419	500
Groveport village, Franklin County	31	480	1.5	119	181	19	14	5	–	1 791	75.7	11.7	395	86
Grover Hill village, Paulding County	8	124	–	19	32	–	–	–	–	307	64.5	1.3	44	18
Hamden village, Vinton County	19	154	5.2	12	43	4	4	–	–	545	65.0	4.2	117	31
Hamersville village, Brown County	12	125	–	14	35	3	–	–	3	364	62.1	4.7	76	22
Hamilton city, Butler County	965	10 814	11.8	2 104	3 266	614	184	147	283	38 892	66.6	9.9	7 196	1 955
Hamler village, Henry County	18	144	–	27	38	2	–	–	2	360	72.8	7.8	60	17
Hanging Rock village, Lawrence County	–	63	3.2	10	8	3	–	–	3	172	70.3	8.1	28	11
Hanover village, Licking County	12	149	–	42	45	–	–	–	–	525	74.7	5.9	102	16
Hanoverton village, Columbiana County	2	78	2.6	14	19	–	–	–	–	307	78.8	8.8	71	20
Harbor Hills CDP, Licking County	18	186	–	34	74	–	–	–	–	998	65.8	10.0	274	68
Harbor View village, Lucas County	–	12	–	4	2	2	–	–	2	93	47.3	–	12	7
Harpster village, Wyandot County	2	62	–	8	10	3	–	3	–	147	73.5	1.4	33	15
Harrisburg village	10	48	12.5	25	20	–	–	–	–	220	75.5	12.3	36	12
Franklin County	10	48	12.5	25	20	–	–	–	–	220	75.5	12.3	36	12
Pickaway County	–	–	–	–	–	–	–	–	–	–	–	–	–	–
Harrison city, Hamilton County	123	1 549	17.4	467	449	66	38	–	28	4 309	73.0	9.1	661	127
Harrisville village, Harrison County	8	54	20.4	8	12	–	–	–	–	211	54.5	5.2	30	2
Harrod village, Allen County	8	120	4.2	13	20	–	–	–	–	325	74.5	4.6	49	4
Hartford village, Licking County	4	75	6.7	13	28	–	–	–	–	243	73.3	7.4	50	12
Hartville village, Stark County	49	345	7.0	114	121	7	2	5	–	1 224	75.6	15.0	151	45

TIPSII [UPF] GPH539 CENSUS90 72583600 05/13/92 1:03 PM MACHINE: C DATA:CENSUS90S*PH5TIPSDA39. 04/29/92 09:58:32 TAPE: NONE FRAME: 92
TSF:CENSUS90*92. 04/29/92 14:11:16 UTF:CENSUS90*93. 04/29/92 14:11:16 META:CENSUS90S*PH5TABLES39. 04/29/92 14:40:02

Table 4. **Education and Veteran Status: 1990**—Con.

[Data based on sample and subject to sampling variability, see text. For definitions of terms and meanings of symbols, see text]

State County Place and [In Selected States] County Subdivision	Persons 3 years and over enrolled in school				Persons 16 to 19 years					Persons 25 years and over			Civilian veterans 16 years and over	
		Elementary or high school				Not enrolled in school and not high school graduate								
	Preprimary school	Total	Percent in private school	College	Total	Total	Employed	Unemployed	Not in labor force	Total	Percent high school graduate or higher	Percent with bachelor's degree or higher	Total	65 years and over
PLACE AND COUNTY SUBDIVISION—Con.														
Harveysburg village, Warren County	8	89	–	5	32	6	6	–	–	246	61.8	2.4	30	5
Haskins village, Wood County	16	99	11.1	30	41	2	–	–	2	344	86.6	12.5	65	17
Haviland village, Paulding County	–	34	–	9	9	5	3	2	–	141	46.1	2.8	18	4
Hayesville village, Ashland County	5	93	–	20	29	–	–	–	–	281	79.0	7.8	44	5
Heath city, Licking County	107	1 200	2.8	261	353	43	12	4	27	4 884	79.1	11.3	1 180	287
Hebron village, Licking County	20	370	.5	74	124	8	4	2	2	1 305	74.8	5.5	249	51
Helena village, Sandusky County	–	57	7.0	6	22	–	–	–	–	156	83.3	5.8	23	8
Hemlock village, Perry County	–	25	–	13	6	–	–	–	–	111	68.5	1.8	20	10
Hicksville village, Defiance County	80	623	3.4	129	243	28	12	–	16	2 313	70.6	7.4	391	93
Higginsport village, Brown County	–	58	3.4	2	24	3	–	–	3	207	51.7	2.9	40	9
Highland village, Highland County	–	50	–	4	16	2	–	2	–	157	61.8	3.2	25	11
Highland Heights city, Cuyahoga County	163	1 002	34.5	391	265	–	–	–	–	4 386	80.6	28.4	725	329
Hilliard city, Franklin County	223	2 105	4.7	442	643	41	15	18	8	7 511	81.1	21.4	1 260	221
Hills and Dales village, Stark County	14	60	45.0	23	24	–	–	–	–	204	97.1	60.3	44	14
Hillsboro city, Highland County	114	1 014	.6	327	340	18	–	5	13	4 111	65.7	11.2	640	181
Hiram village, Portage County	15	94	4.3	849	363	–	–	–	–	335	91.3	43.3	50	14
Holgate village, Henry County	41	261	2.3	23	85	7	–	4	3	797	63.4	7.0	133	46
Holiday Valley CDP, Clark County	37	202	15.8	80	56	–	–	–	–	838	88.5	24.7	215	17
Holland village, Lucas County	10	191	6.3	39	56	2	–	2	–	879	64.4	5.0	155	57
Hollansburg village, Darke County	6	75	–	15	32	4	–	2	2	180	72.8	3.9	33	7
Holloway village, Belmont County	–	59	3.4	15	30	4	–	1	3	230	60.0	.9	70	16
Holmesville village, Holmes County	–	116	–	8	25	7	7	–	–	283	65.0	.7	43	8
Hopedale village, Harrison County	9	91	2.2	25	43	6	–	3	3	468	80.8	6.0	75	25
Howland Center CDP, Trumbull County	108	1 314	16.0	461	355	14	–	–	14	4 423	90.9	23.2	928	194
Hoytville village, Wood County	6	78	2.6	6	42	15	7	3	5	179	68.7	1.1	35	9
Hubbard city, Trumbull County	130	1 247	17.5	536	379	16	6	–	10	5 601	81.3	11.1	1 255	361
Huber Heights city	726	7 484	7.7	2 844	2 359	154	44	35	75	23 968	84.1	18.3	5 793	663
Miami County	–	9	–	6	9	–	–	–	–	15	100.0	–	7	–
Montgomery County	726	7 475	7.7	2 838	2 350	154	44	35	75	23 953	84.1	18.3	5 786	663
Huber Ridge CDP, Franklin County	164	1 144	5.9	262	358	28	11	11	6	3 125	91.8	23.2	585	85
Hudson village, Summit County	170	851	10.5	335	264	20	9	–	11	3 637	96.7	58.2	648	177
Hunting Valley village	13	113	69.0	56	44	–	–	–	–	594	95.6	65.0	126	67
Cuyahoga County	10	99	68.7	33	44	–	–	–	–	479	97.7	66.2	106	56
Geauga County	3	14	71.4	23	–	–	–	–	–	115	87.0	60.0	20	11
Huntsville village, Logan County	7	79	1.3	18	25	4	2	2	–	196	77.6	3.6	39	5
Huron city, Erie County	148	1 149	16.1	368	353	–	–	–	–	4 713	86.2	25.1	956	294
Independence city, Cuyahoga County	129	1 000	36.2	427	292	13	8	–	5	4 649	82.1	17.9	910	382
Irondale village, Jefferson County	1	78	–	9	19	3	–	–	3	243	54.7	4.1	54	17
Ironton city, Lawrence County	146	2 058	5.6	539	753	86	12	28	46	8 610	66.9	9.7	1 776	570
Ithaca village, Darke County	2	15	–	9	10	–	–	–	–	67	59.7	3.0	12	–
Jackson city, Jackson County	108	1 126	2.6	318	370	40	–	19	21	4 047	62.9	13.0	767	242
Jacksonburg village, Butler County	–	21	–	–	–	–	–	–	–	42	57.1	–	10	–
Jackson Center village, Shelby County	21	279	–	34	57	7	4	–	3	836	81.7	5.7	163	48
Jacksonville village, Athens County	10	101	–	21	25	1	–	–	1	341	63.9	3.5	65	28
Jamestown village, Greene County	14	357	2.0	80	94	6	2	4	–	1 118	67.1	8.7	219	74
Jefferson village, Ashtabula County	32	663	.9	152	205	17	12	–	5	2 115	78.5	18.4	366	83
Jefferson village, Madison County	71	814	–	207	324	20	2	6	12	2 825	70.5	7.0	518	113
Jeffersonville village, Fayette County	12	267	.7	39	89	13	6	2	5	755	61.9	5.0	120	40
Jenera village, Hancock County	6	56	3.6	12	14	–	–	–	–	199	79.9	6.5	48	18
Jeromesville village, Ashland County	5	89	–	18	27	4	–	–	4	406	81.0	16.3	63	21
Jerry City village, Wood County	6	134	.7	11	31	5	–	2	3	291	65.3	3.4	63	11
Jerusalem village, Monroe County	–	23	–	–	5	–	–	–	–	101	74.3	4.0	20	5
Jewett village, Harrison County	10	148	–	33	47	5	2	–	3	477	77.4	10.9	99	30
Johnstown village, Licking County	40	603	1.0	87	159	10	–	10	–	2 052	76.0	10.5	343	94
Junction City village, Perry County	3	179	1.1	31	64	–	–	–	–	446	68.8	2.2	70	20
Kalida village, Putnam County	9	231	–	32	71	3	3	–	–	547	79.3	8.0	87	23
Kelleys Island village, Erie County	–	19	42.1	17	11	–	–	–	–	120	85.8	22.5	38	8
Kent city, Portage County	367	3 176	3.2	12 611	4 798	26	8	–	18	11 917	85.9	33.6	1 927	431
Kenton city, Hardin County	100	1 518	1.1	188	473	59	20	28	11	5 324	69.9	8.9	924	242
Kenwood CDP, Hamilton County	178	942	21.2	416	321	15	5	–	10	5 693	88.0	42.4	1 053	511
Kettering city	1 152	8 389	15.8	4 834	2 661	185	118	6	61	42 497	86.8	28.6	8 442	2 797
Greene County	–	–	–	–	–	–	–	–	–	–	–	–	–	–
Montgomery County	1 152	8 389	15.8	4 834	2 661	185	118	6	61	42 497	86.8	28.6	8 442	2 797
Kettlersville village, Shelby County	4	63	–	–	17	–	–	–	–	108	70.4	6.5	15	2
Killbuck village, Holmes County	7	106	1.9	17	34	5	5	–	–	549	64.8	6.2	123	34
Kimbolton village, Guernsey County	–	45	–	3	11	–	–	–	–	121	62.0	–	35	5
Kingston village, Ross County	12	189	1.6	30	82	9	9	–	–	795	72.8	7.5	147	34
Kipton village, Lorain County	4	52	–	14	21	–	–	–	–	192	71.9	4.7	35	7
Kirby village, Wyandot County	3	49	–	2	3	–	–	–	–	95	64.2	2.1	9	–
Kirkersville village, Licking County	6	106	–	23	46	–	–	–	–	358	70.4	7.0	68	11
Kirtland city, Lake County	112	950	15.9	403	352	17	7	–	10	4 050	86.0	24.0	719	218
Kirtland Hills village, Lake County	15	73	37.0	38	18	–	–	–	–	504	81.3	40.1	94	49
La Croft CDP, Columbiana County	6	199	9.5	42	70	–	–	–	–	895	60.0	2.8	207	42
Lafayette village, Allen County	14	84	10.7	13	29	–	–	–	–	275	82.9	4.0	33	11
Lagrange village, Lorain County	31	292	2.4	47	75	4	–	–	4	712	78.5	5.9	130	30
Lake Darby CDP, Franklin County	84	734	–	99	217	12	6	–	6	1 545	83.4	4.7	294	–
Lakeline village, Lake County	4	26	7.7	13	9	–	–	–	–	160	81.9	13.8	36	7
Lakemore village, Summit County	8	367	4.6	129	180	–	–	–	–	1 759	58.4	2.4	390	94
Lakeview village, Logan County	9	164	–	26	56	4	–	–	4	697	62.0	2.2	135	48
Lakewood city, Cuyahoga County	1 174	8 978	19.0	4 873	2 888	186	65	26	95	40 282	84.1	29.0	5 937	1 515
Lancaster city, Fairfield County	573	5 352	8.1	1 379	1 839	270	128	50	92	22 543	72.8	11.6	4 555	1 138
Landen CDP, Warren County	369	1 609	19.3	678	381	11	–	5	6	5 879	93.8	46.4	728	116
La Rue village, Marion County	16	171	3.5	23	38	8	2	6	–	511	66.1	5.5	98	35
Latty village, Paulding County	6	42	–	2	13	–	–	–	–	115	71.3	2.6	24	4

TIPSII [UPF] GPH539 CENSUS90 72583600 05/13/92 1:03 PM MACHINE: C DATA:CENSUS90S*PH5TIPSDA39. 04/29/92 09:58:32 TAPE: NONE FRAME: 93
TSF:CENSUS90*92. 04/29/92 14:11:16 UTF:CENSUS90*93. 04/29/92 14:11:16 META:CENSUS90S*PH5TABLES39. 04/29/92 14:40:02

Table 4. **Education and Veteran Status: 1990**—Con.

[Data based on sample and subject to sampling variability, see text. For definitions of terms and meanings of symbols, see text]

State County Place and [In Selected States] County Subdivision	Persons 3 years and over enrolled in school				Persons 16 to 19 years					Persons 25 years and over			Civilian veterans 16 years and over	
		Elementary or high school				Not enrolled in school and not high school graduate								
	Preprimary school	Total	Percent in private school	College	Total	Total	Employed	Unemployed	Not in labor force	Total	Percent high school graduate or higher	Percent with bachelor's degree or higher	Total	65 years and over
PLACE AND COUNTY SUBDIVISION—Con.														
Laura village, Miami County	–	93	11.8	30	25	–	–	–	–	281	79.4	5.0	42	2
Laurelville village, Hocking County	8	124	–	13	44	6	–	–	6	393	62.6	3.8	89	23
Lawrenceville village, Clark County	15	76	–	22	8	–	–	–	–	252	78.6	13.1	40	6
Lebanon city, Warren County	240	1 745	8.8	499	572	55	28	–	27	6 521	75.0	16.1	1 248	273
Leesburg village, Highland County	26	197	1.5	31	68	3	3	–	–	671	72.4	10.1	104	30
Leesville village, Carroll County	–	28	–	6	13	–	–	–	–	109	68.8	6.4	36	9
Leetonia village, Columbiana County	31	426	2.8	99	132	1	1	–	–	1 310	73.1	8.9	270	87
Leipsic village, Putnam County	59	424	12.3	85	139	14	4	5	5	1 307	71.4	8.8	215	76
Lewisburg village, Preble County	46	291	–	74	79	6	2	4	–	955	79.3	6.4	178	52
Lewisville village, Monroe County	3	57	14.0	–	13	–	–	–	–	147	71.4	8.2	20	12
Lexington village, Richland County	60	858	5.9	274	247	–	–	–	–	2 592	84.8	23.4	347	87
Liberty Center village, Henry County	17	237	2.5	34	66	13	10	–	3	681	75.2	9.7	137	38
Lima city, Allen County	678	8 580	10.3	2 697	2 697	259	38	69	152	27 945	69.3	8.4	5 212	1 200
Limaville village, Stark County	5	36	–	–	14	–	–	–	–	90	78.9	2.2	17	6
Lincoln Heights city, Hamilton County	85	1 101	1.3	163	345	49	17	5	27	2 712	51.1	4.4	358	147
Lincoln Village CDP, Franklin County	185	1 610	4.8	339	568	59	11	19	29	6 520	71.3	7.7	1 476	329
Lindsey village, Sandusky County	5	130	–	32	48	–	–	–	–	301	86.4	9.3	38	4
Linndale village, Cuyahoga County	2	5	60.0	12	9	6	3	3	–	121	45.5	5.8	24	7
Lisbon village, Columbiana County	83	528	–	90	189	4	–	–	4	1 919	77.8	13.9	403	151
Lithopolis village, Fairfield County	6	93	–	19	16	3	–	–	3	340	77.4	16.8	80	20
Lockbourne village, Franklin County	2	24	–	4	7	2	–	2	–	109	51.4	6.4	17	6
Lockington village, Shelby County	2	55	–	3	6	–	–	–	–	123	76.4	4.1	26	–
Lockland village, Hamilton County	73	691	2.7	191	244	7	7	–	–	2 754	61.6	5.9	475	99
Lodi village, Medina County	35	523	–	101	149	7	7	–	–	1 928	73.2	5.8	345	93
Logan city, Hocking County	39	1 116	3.2	219	368	29	13	6	10	4 457	66.1	10.5	771	252
Logan Elm Village CDP, Pickaway County	18	284	–	39	94	–	–	–	–	786	74.9	6.9	84	7
London city, Madison County	142	1 435	7.0	268	461	73	34	17	22	4 834	66.2	10.9	912	300
Lorain city, Lorain County	956	14 219	10.3	3 349	4 163	456	112	132	212	44 066	67.5	7.7	8 597	2 344
Lordstown village, Trumbull County	73	647	9.1	117	213	11	5	–	6	2 171	74.9	6.3	548	110
Lore City village, Guernsey County	7	70	7.1	12	20	2	2	–	–	254	76.0	9.1	47	9
Loudonville village	48	451	–	114	140	12	6	–	6	2 005	76.3	10.6	443	115
Ashland County	48	427	–	114	140	12	6	–	6	1 938	76.2	9.7	434	115
Holmes County	–	24	–	–	–	–	–	–	–	67	79.1	35.8	9	–
Louisville city, Stark County	137	1 374	15.5	405	456	21	–	5	16	5 197	82.1	12.9	922	287
Loveland city	305	1 932	17.8	395	572	74	50	–	24	5 977	83.1	23.7	1 079	163
Clermont County	72	258	15.1	60	96	10	7	–	3	1 073	88.2	25.3	119	–
Hamilton County	233	1 668	18.2	328	476	64	43	–	21	4 886	81.9	23.3	960	163
Warren County	–	6	–	7	–	–	–	–	–	18	100.0	38.9	–	–
Loveland Park CDP	20	242	6.2	46	63	19	14	5	–	878	66.6	11.3	182	35
Hamilton County	8	34	–	5	9	9	9	–	–	173	77.5	28.3	47	–
Warren County	12	208	7.2	41	54	10	5	5	–	705	64.0	7.1	135	35
Lowell village, Washington County	2	93	–	18	29	7	3	2	2	405	76.0	9.1	85	11
Lowellville village, Mahoning County	19	251	1.6	66	63	–	–	–	–	910	71.9	6.9	217	82
Lower Salem village, Washington County	–	38	–	–	14	–	–	–	–	59	84.7	6.8	12	8
Lucas village, Richland County	11	159	3.8	33	56	–	–	–	–	472	72.9	2.3	86	20
Lucasville CDP, Scioto County	21	383	–	30	137	15	–	15	–	937	62.9	11.7	192	51
Luckey village, Wood County	14	137	1.5	60	52	2	2	–	–	568	82.2	7.7	98	25
Ludlow Falls village, Miami County	1	50	–	6	16	2	2	–	–	200	52.5	6.5	37	18
Lynchburg village, Highland County	21	204	–	51	64	13	6	–	7	742	75.3	10.6	143	25
Lyndhurst city, Cuyahoga County	298	2 048	26.9	1 050	669	22	11	–	11	11 804	88.2	33.2	2 103	1 010
Lyons village, Fulton County	10	100	–	12	31	–	–	–	–	374	78.1	5.3	48	9
McArthur village, Vinton County	29	275	2.5	62	86	8	5	–	3	1 010	71.2	11.6	179	57
McClure village, Henry County	21	168	15.5	24	36	7	3	2	2	522	70.9	1.3	103	23
McComb village, Hancock County	20	309	.6	74	110	2	2	–	–	946	76.1	7.8	148	45
McConnelsville village, Morgan County	25	298	.7	41	95	4	–	2	2	1 257	75.3	9.4	220	86
McDonald village, Trumbull County	68	697	1.9	293	253	11	5	–	6	2 214	80.8	9.1	489	119
Macedonia city, Summit County	198	1 440	9.4	521	442	18	8	–	10	4 774	85.0	18.0	913	189
McGuffey village, Hardin County	4	84	–	18	29	–	–	–	–	352	49.7	2.6	52	18
Mack North CDP, Hamilton County	112	539	26.7	182	180	4	4	–	–	1 742	79.6	17.3	259	56
Macksburg village, Washington County	–	48	–	3	8	3	3	–	–	123	34.1	–	17	2
Mack South CDP, Hamilton County	128	1 301	48.4	380	424	–	–	–	–	3 481	91.9	35.4	707	173
Madeira city, Hamilton County	261	1 486	19.8	451	351	13	6	–	7	6 203	85.0	36.0	1 103	452
Madison village, Lake County	61	454	4.8	125	155	25	10	2	13	1 548	79.2	16.3	315	69
Magnetic Springs village, Union County	6	67	–	22	24	9	6	–	3	196	58.2	3.6	43	4
Magnolia village	9	153	2.0	39	56	–	–	–	–	646	82.5	8.2	149	52
Carroll County	5	58	–	15	24	–	–	–	–	214	77.1	7.5	45	12
Stark County	4	95	3.2	24	32	–	–	–	–	432	85.2	8.6	104	40
Maineville village, Warren County	2	14	14.3	16	11	1	1	–	–	232	50.9	9.1	35	26
Malinta village, Henry County	7	51	–	18	40	6	–	–	6	202	69.3	2.5	18	5
Malta village, Morgan County	8	121	3.3	38	60	7	5	2	–	519	68.6	4.2	95	43
Malvern village, Carroll County	10	233	6.4	20	73	2	2	–	–	734	66.8	6.5	142	47
Manchester village, Adams County	15	439	–	56	122	23	3	8	12	1 401	52.3	5.7	253	106
Mansfield city, Richland County	826	8 170	10.5	2 101	2 793	396	84	66	246	32 670	69.7	13.0	5 998	1 676
Mantua village, Portage County	20	204	6.9	62	74	4	4	–	–	737	80.6	14.7	159	31
Maple Heights city, Cuyahoga County	441	3 974	17.5	1 541	1 263	84	38	21	25	18 778	72.2	8.1	3 716	1 331
Maple Ridge CDP, Mahoning County	11	183	3.8	30	78	7	–	–	7	647	52.2	4.8	152	24
Marble Cliff village, Franklin County	12	56	7.1	38	12	2	2	–	–	531	91.0	40.9	85	18
Marblehead village, Ottawa County	5	105	–	20	39	2	–	2	–	516	84.3	22.9	136	45
Marengo village, Morrow County	4	80	–	6	27	2	–	2	–	216	74.1	3.7	44	4
Mariemont village, Hamilton County	71	404	13.9	282	122	3	–	–	3	2 280	93.1	54.3	390	128
Marietta city, Washington County	236	2 347	10.9	1 589	1 079	49	7	–	42	9 560	75.3	19.8	1 618	473
Marion city, Marion County	680	6 293	4.1	1 245	1 955	236	73	67	96	21 090	69.7	9.4	3 972	1 021
Marseilles village, Wyandot County	–	43	–	5	19	2	–	–	2	88	73.9	2.3	4	–
Marshallville village, Wayne County	7	156	–	12	50	2	–	–	2	431	71.2	6.5	74	18
Martinsburg village, Knox County	1	39	12.8	2	13	–	–	–	–	124	67.7	5.6	24	6
Martins Ferry city, Belmont County	150	1 190	8.3	415	403	9	–	9	–	5 574	70.5	9.0	1 084	376
Martinsville village, Clinton County	–	98	10.2	13	29	3	–	–	3	306	69.3	4.6	61	9
Marysville city, Union County	159	1 561	5.4	578	494	54	28	7	19	6 431	74.2	9.7	910	249

TIPSII [UPF] GPH539 CENSUS90 72583600 05/13/92 1:03 PM MACHINE: C DATA:CENSUS90S*PH5TIPSDA39. 04/29/92 09:58:32 TAPE: NONE FRAME: 94
TSF:CENSUS90*92. 04/29/92 14:11:16 UTF:CENSUS90*93. 04/29/92 14:11:16 META:CENSUS90S*PH5TABLES39. 04/29/92 14:40:02

Table 4. **Education and Veteran Status: 1990**—Con.

[Data based on sample and subject to sampling variability, see text. For definitions of terms and meanings of symbols, see text]

State County Place and [In Selected States] County Subdivision	Persons 3 years and over enrolled in school				Persons 16 to 19 years					Persons 25 years and over			Civilian veterans 16 years and over	
		Elementary or high school				Not enrolled in school and not high school graduate								
	Preprimary school	Total	Percent in private school	College	Total	Total	Employed	Unemployed	Not in labor force	Total	Percent high school graduate or higher	Percent with bachelor's degree or higher	Total	65 years and over
PLACE AND COUNTY SUBDIVISION—Con.														
Mason city, Warren County	278	2 100	9.5	540	559	50	28	5	17	7 299	83.8	20.3	1 318	265
Massillon city, Stark County	578	4 992	9.6	1 233	1 848	231	66	19	146	20 390	69.4	8.2	3 811	1 055
Matamoras village, Washington County	9	189	–	25	36	3	–	–	3	635	66.0	3.9	119	27
Maumee city, Lucas County	462	2 637	18.5	1 060	862	35	13	14	8	10 163	89.2	21.2	1 826	423
Mayfield village, Cuyahoga County	95	443	27.5	260	171	4	–	–	4	2 545	92.3	37.9	462	208
Mayfield Heights city, Cuyahoga County	297	1 944	12.0	1 404	646	28	15	–	13	15 483	77.3	21.3	2 570	1 162
Mechanicsburg village, Champaign County	40	306	5.6	62	124	6	5	–	1	1 119	64.9	6.5	202	48
Medina city, Medina County	663	3 677	6.3	822	855	81	50	10	21	11 988	83.7	23.5	2 017	508
Melrose village, Paulding County	–	76	–	6	17	2	–	–	2	155	47.7	–	34	14
Mendon village, Mercer County	9	112	8.0	15	32	7	2	2	3	472	72.9	5.3	99	30
Mentor city, Lake County	1 105	8 529	18.2	3 062	2 686	197	97	15	85	30 527	86.0	22.3	5 740	1 256
Mentor-on-the-Lake city, Lake County	246	1 520	2.9	449	412	15	15	–	–	4 942	84.2	11.8	892	128
Metamora village, Fulton County	6	106	15.1	26	32	6	–	1	5	333	76.0	8.4	68	24
Meyers Lake village, Stark County	2	38	13.2	23	12	–	–	–	–	392	83.7	27.6	86	34
Miamisburg city, Montgomery County	446	3 087	7.7	993	955	97	84	4	9	11 557	77.0	14.9	2 201	499
Middleburg Heights city, Cuyahoga County	179	1 853	22.1	1 104	681	49	13	17	19	10 787	81.2	21.5	1 843	664
Middlefield village, Geauga County	28	275	3.6	86	104	16	16	–	–	1 230	76.4	11.1	249	79
Middle Point village, Van Wert County	4	154	10.4	9	55	4	2	–	2	369	81.3	6.5	53	16
Middleport village, Meigs County	20	406	–	62	92	17	–	6	11	1 953	58.1	7.0	352	115
Middletown city	848	7 316	9.5	1 800	2 427	390	154	64	172	29 573	71.4	12.8	5 566	1 580
Butler County	848	7 316	9.5	1 800	2 427	390	154	64	172	29 535	71.4	12.8	5 558	1 572
Warren County	–	–	–	–	–	–	–	–	–	38	78.9	13.2	8	8
Midland village, Clinton County	6	56	–	7	15	2	2	–	–	184	54.9	2.7	23	1
Midvale village, Tuscarawas County	10	117	3.4	22	25	2	2	–	–	352	65.1	1.7	71	23
Midway village, Madison County	2	55	–	1	15	–	–	–	–	192	57.8	.5	23	9
Mifflin village, Ashland County	3	58	–	–	13	–	–	–	–	97	57.7	2.1	15	5
Milan village	38	256	.8	59	85	3	–	1	2	1 018	85.7	20.2	200	67
Erie County	24	158	1.3	38	53	3	–	1	2	746	85.9	20.8	145	57
Huron County	14	98	–	21	32	–	–	–	–	272	84.9	18.8	55	10
Milford city	96	821	6.6	221	190	10	10	–	–	3 889	71.2	18.0	711	235
Clermont County	96	821	6.6	221	190	10	10	–	–	3 883	71.3	18.0	711	235
Hamilton County	–	–	–	–	–	–	–	–	–	6	–	–	–	–
Milford Center village, Union County	7	140	10.0	21	57	6	4	2	–	432	67.1	5.6	74	11
Millbury village, Wood County	26	234	9.0	56	67	4	1	–	3	643	85.2	12.1	104	25
Milledgeville village, Fayette County	–	24	–	2	17	2	2	–	–	75	44.0	–	12	–
Miller City village, Putnam County	2	24	–	6	14	–	–	–	–	113	75.2	15.9	15	3
Millersburg village, Holmes County	36	465	4.9	59	174	21	17	–	4	2 019	62.2	13.3	345	108
Millersport village, Fairfield County	19	154	3.2	39	69	10	4	–	6	649	81.8	9.4	131	47
Millville village, Butler County	14	160	11.3	18	38	5	5	–	–	482	72.6	9.3	70	16
Milton Center village, Wood County	–	44	–	2	12	–	–	–	–	125	56.8	–	20	2
Miltonsburg village, Monroe County	–	11	–	2	1	–	–	–	–	38	65.8	7.9	9	3
Mineral City village, Tuscarawas County	6	89	–	8	21	6	2	4	–	365	64.9	3.8	62	19
Mineral Ridge CDP	124	700	9.7	169	181	26	10	–	16	2 454	75.3	9.6	397	82
Mahoning County	36	138	–	28	35	16	10	–	6	690	64.3	5.5	92	9
Trumbull County	88	562	12.1	141	146	10	–	–	10	1 764	79.6	11.2	305	73
Minerva village	42	705	.6	131	228	24	–	5	19	2 908	72.7	8.5	624	188
Carroll County	24	361	–	57	77	6	–	–	6	1 370	67.8	5.5	295	89
Columbiana County	–	–	–	–	–	–	–	–	–	–	–	–	–	–
Stark County	18	344	1.2	74	151	18	–	5	13	1 538	77.0	11.2	329	99
Minerva Park village, Franklin County	33	165	16.4	54	60	2	2	–	–	1 139	83.6	27.6	220	91
Mingo Junction city, Jefferson County	30	697	26.8	232	244	19	–	6	13	2 980	74.3	5.5	622	192
Minster village, Auglaize County	76	483	–	74	158	14	6	–	8	1 668	75.5	14.0	225	79
Mogadore village	109	710	1.1	219	232	–	–	–	–	2 499	82.6	13.5	572	95
Portage County	15	146	–	69	93	–	–	–	–	672	81.4	18.9	170	36
Summit County	94	564	1.4	150	139	–	–	–	–	1 827	83.0	11.5	402	59
Monfort Heights East CDP, Hamilton County	98	503	47.3	284	143	5	5	–	–	2 427	86.2	31.1	373	108
Monfort Heights South CDP, Hamilton County	118	737	62.0	305	214	–	–	–	–	3 048	79.2	18.3	571	201
Monroe village	85	715	2.7	248	283	36	23	6	7	3 085	88.6	25.9	580	154
Butler County	85	667	2.8	248	275	36	23	6	7	3 049	88.5	25.7	580	154
Warren County	–	48	–	–	8	–	–	–	–	36	100.0	38.9	–	–
Monroeville village, Huron County	27	289	18.0	58	83	4	2	–	2	813	81.2	10.2	142	26
Montezuma village, Mercer County	7	45	–	5	14	4	2	–	2	122	63.9	–	16	5
Montgomery city, Hamilton County	270	1 938	20.8	659	564	19	11	–	8	6 497	94.3	52.5	1 060	258
Montpelier village, Williams County	94	850	2.5	102	254	11	5	6	–	2 641	71.2	6.1	509	139
Montrose-Ghent CDP, Summit County	149	962	23.1	339	240	–	–	–	–	3 292	97.1	56.7	677	189
Moraine city, Montgomery County	90	967	6.7	254	343	66	27	30	9	3 842	60.9	5.4	720	144
Moreland Hills village, Cuyahoga County	96	571	20.7	207	184	11	11	–	–	2 375	96.5	60.7	515	143
Morral village, Marion County	9	83	–	3	18	2	–	–	2	222	68.5	9.9	51	11
Morristown village, Belmont County	2	69	4.3	14	29	3	3	–	–	232	71.6	8.6	37	9
Morrow village, Warren County	17	249	–	38	74	3	–	–	3	761	56.0	3.4	120	31
Moscow village, Clermont County	–	31	–	11	13	–	–	–	–	171	67.3	7.0	33	10
Mount Blanchard village, Hancock County	7	95	–	10	28	2	–	–	2	316	82.9	10.1	53	12
Mount Carmel CDP, Clermont County	28	918	8.6	189	263	38	18	–	20	2 691	66.4	7.8	454	47
Mount Cory village, Hancock County	8	67	–	12	23	–	–	–	–	132	78.0	4.5	21	7
Mount Eaton village, Wayne County	–	54	–	4	21	2	–	–	2	157	73.9	4.5	23	–
Mount Gilead village, Morrow County	54	528	4.7	107	175	31	8	18	5	1 885	76.7	11.4	351	88
Mount Healthy city, Hamilton County	190	958	32.9	388	255	55	29	7	19	5 100	71.9	12.0	890	326
Mount Healthy Heights CDP, Hamilton County	88	915	11.0	165	274	21	12	–	9	2 163	76.5	10.2	362	39
Mount Orab village, Brown County	19	371	4.0	55	118	8	6	–	2	1 128	66.5	7.4	181	61
Mount Pleasant village, Jefferson County	9	97	4.1	7	28	5	–	–	5	314	78.0	10.8	56	14
Mount Repose CDP, Clermont County	70	683	6.7	154	167	–	–	–	–	1 883	81.2	21.3	310	72

TIPSII [UPF] GPH539 CENSUS90 72583600 05/13/92 1:03 PM MACHINE: C DATA:CENSUS90S*PH5TIPSDA39. 04/29/92 09:58:32 TAPE: NONE FRAME: 95
TSF:CENSUS90*92. 04/29/92 14:11:16 UTF:CENSUS90*93. 04/29/92 14:11:16 META:CENSUS90S*PH5TABLES39. 04/29/92 14:40:02

Table 4. **Education and Veteran Status: 1990**—Con.

[Data based on sample and subject to sampling variability, see text. For definitions of terms and meanings of symbols, see text]

State County Place and [In Selected States] County Subdivision	Persons 3 years and over enrolled in school				Persons 16 to 19 years					Persons 25 years and over			Civilian veterans 16 years and over	
		Elementary or high school				Not enrolled in school and not high school graduate								
	Preprimary school	Total	Percent in private school	College	Total	Total	Employed	Unemployed	Not in labor force	Total	Percent high school graduate or higher	Percent with bachelor's degree or higher	Total	65 years and over
PLACE AND COUNTY SUBDIVISION—Con.														
Mount Sterling village, Madison County	24	272	1.1	40	82	10	6	3	1	1 061	68.4	8.4	190	53
Mount Vernon city, Knox County	210	2 158	3.3	1 225	945	50	19	7	24	9 376	73.0	12.8	1 743	597
Mount Victory village, Hardin County	–	111	–	12	33	–	–	–	–	373	75.3	7.0	93	25
Mowrystown village, Highland County	2	97	–	18	31	–	–	–	–	277	64.3	3.6	36	10
Mulberry CDP, Clermont County	67	488	31.8	150	167	20	20	–	–	1 809	77.4	26.5	293	54
Munroe Falls village, Summit County	157	907	22.9	436	330	21	4	12	5	3 458	89.0	29.7	659	125
Murray City village, Hocking County	2	57	5.3	15	26	4	–	–	4	329	63.5	3.3	77	28
Mutual village, Champaign County	–	5	80.0	5	–	–	–	–	–	93	57.0	7.5	17	4
Napoleon city, Henry County	210	1 555	13.1	293	501	19	8	11	–	5 654	77.2	13.6	1 087	254
Nashville village, Holmes County	–	41	–	12	28	2	–	2	–	126	68.3	4.0	31	7
Navarre village, Stark County	32	240	10.4	49	82	6	6	–	–	1 137	69.9	6.6	191	70
Neffs CDP, Belmont County	18	239	10.5	60	52	5	–	–	5	802	76.9	7.1	119	43
Nellie village, Coshocton County	–	26	–	2	3	–	–	–	–	72	81.9	11.1	10	–
Nelsonville city, Athens County	37	831	2.2	730	373	33	–	9	24	2 596	64.9	6.4	479	130
Nevada village, Wyandot County	8	191	–	19	56	3	–	–	3	525	70.7	5.0	94	26
Neville village, Clermont County	–	49	–	5	24	2	–	–	2	134	34.3	–	33	7
New Albany village, Franklin County	26	268	6.0	83	116	5	4	–	1	1 115	81.7	13.9	226	58
New Alexandria village, Jefferson County	–	50	–	7	21	–	–	–	–	169	69.8	4.1	34	5
Newark city, Licking County	721	7 300	9.2	1 571	2 300	257	69	31	151	28 576	72.8	11.3	5 946	1 470
New Athens village, Harrison County	6	66	–	26	24	–	–	–	–	257	81.7	7.0	35	6
New Bavaria village, Henry County	–	12	–	7	7	–	–	–	–	50	36.0	–	11	6
New Bloomington village, Marion County	–	50	–	7	16	3	3	–	–	170	55.9	2.9	30	–
New Boston village, Scioto County	46	551	2.0	162	153	19	–	6	13	1 738	53.6	3.6	266	78
New Bremen village, Auglaize County	54	495	.6	110	118	2	2	–	–	1 530	84.4	12.6	248	61
Newburgh Heights village, Cuyahoga County	34	365	55.1	120	130	17	11	–	6	1 621	54.7	3.8	330	91
New Carlisle city, Clark County	101	1 169	1.9	240	369	27	5	5	17	3 780	76.3	8.7	878	176
Newcomerstown village, Tuscarawas County	38	792	–	55	233	23	–	–	23	2 634	70.9	7.4	491	129
New Concord village, Muskingum County	30	193	1.0	964	419	6	4	–	2	806	86.4	33.6	124	44
New Holland village	4	166	1.2	17	46	5	2	1	2	559	65.5	4.3	125	39
Fayette County	–	17	–	5	11	–	–	–	–	84	58.3	–	18	6
Pickaway County	4	149	1.3	12	35	5	2	1	2	475	66.7	5.1	107	33
New Knoxville village, Auglaize County	8	144	2.1	23	33	1	–	–	1	545	86.6	12.1	74	23
New Lebanon village, Montgomery County	58	790	2.2	189	245	–	–	–	–	2 730	69.7	5.4	539	108
New Lexington city, Perry County	46	1 055	8.6	183	329	39	8	–	31	3 069	69.8	9.1	408	109
New London village, Huron County	58	587	6.5	45	178	19	–	14	5	1 576	69.2	9.8	280	69
New Madison village, Darke County	14	181	1.1	18	48	2	2	–	–	593	78.6	8.9	114	28
New Miami village, Butler County	19	564	7.3	66	182	7	7	–	–	1 595	41.9	.4	308	55
New Middletown village, Mahoning County	48	317	8.8	114	143	11	7	–	4	1 253	83.3	7.6	280	73
New Paris village, Preble County	12	331	–	59	91	8	4	2	2	1 148	71.8	3.2	245	65
New Philadelphia city, Tuscarawas County	178	2 473	8.2	524	795	95	34	47	14	10 524	76.8	9.8	1 880	611
New Richmond village, Clermont County	40	583	4.5	46	199	36	22	14	–	1 307	62.8	6.4	209	59
New Riegel village, Seneca County	–	67	–	11	11	–	–	–	–	199	78.9	3.0	40	9
New Rome village, Franklin County	–	21	–	5	3	–	–	–	–	77	66.2	11.7	12	5
New Straitsville village, Perry County	4	192	4.2	9	54	17	–	2	13	525	61.5	3.8	102	41
Newton Falls city, Trumbull County	97	865	10.8	208	300	25	–	12	13	3 243	74.0	7.8	714	226
Newtonsville village, Clermont County	1	111	10.8	17	25	5	2	–	3	251	51.8	5.2	46	14
Newtown village, Hamilton County	42	307	5.2	42	98	–	–	–	–	1 010	64.9	10.6	224	43
New Vienna village, Clinton County	8	221	1.8	19	68	–	–	–	–	517	72.3	6.4	72	8
New Washington village, Crawford County	21	210	21.0	23	58	4	1	3	–	682	76.2	9.2	109	28
New Waterford village, Columbiana County	23	244	4.9	54	75	8	2	2	4	808	77.0	7.8	126	22
New Weston village, Darke County	–	21	–	5	1	–	–	–	–	104	49.0	8.7	27	4
Ney village, Defiance County	2	53	–	15	23	5	2	3	–	196	73.5	7.1	46	3
Niles city, Trumbull County	339	3 234	12.2	1 276	1 177	127	49	35	43	14 090	71.8	11.1	2 780	781
North Baltimore village, Wood County	30	626	–	108	202	12	3	4	5	1 907	68.8	9.8	382	97
North Bend village, Hamilton County	21	94	3.2	17	26	–	–	–	–	355	69.9	10.4	53	26
Northbrook CDP, Hamilton County	276	2 400	10.0	527	739	117	43	20	54	6 836	72.6	10.0	1 533	312
North Canton city, Stark County	328	1 942	5.4	959	615	20	–	–	20	10 627	87.7	29.8	2 078	749
North College Hill city, Hamilton County	248	1 698	25.3	542	439	33	16	8	9	7 457	71.1	11.4	1 368	545
North Fairfield village, Huron County	7	99	–	20	28	–	–	–	–	314	71.3	8.3	75	23
Northfield village, Summit County	63	506	14.4	228	241	19	7	–	12	2 311	76.0	13.1	348	50
North Folk Village CDP, Ross County	21	172	–	86	88	6	–	6	–	853	88.2	19.5	182	44
Northgate CDP, Hamilton County	183	1 613	23.2	371	532	50	22	13	15	4 715	74.6	13.1	986	189
North Hampton village, Clark County	7	105	2.9	14	32	5	1	4	–	257	75.5	3.5	56	19
North Kingsville village, Ashtabula County	42	588	6.1	99	183	11	–	–	11	1 715	80.5	12.7	328	59
North Lewisburg village, Champaign County	23	251	1.2	30	57	3	–	3	–	680	78.4	6.6	148	31
North Madison CDP, Lake County	172	1 810	4.0	392	530	59	47	–	12	5 142	76.1	9.8	1 176	200
North Olmsted city, Cuyahoga County	919	5 737	21.4	2 395	1 963	73	51	10	12	22 767	85.9	25.0	4 354	1 054
North Perry village, Lake County	22	144	4.2	53	46	2	–	–	2	532	84.2	15.0	144	27
North Randall village, Cuyahoga County	3	62	27.4	45	15	3	–	3	–	858	65.5	12.7	130	47
Northridge CDP, Clark County	103	1 054	3.5	308	413	15	11	–	4	4 006	79.0	10.9	808	215
Northridge CDP, Montgomery County	139	1 679	2.0	394	617	101	15	11	75	5 639	55.2	2.0	965	246
North Ridgeville city, Lorain County	429	4 184	17.3	1 307	1 497	151	85	9	57	13 393	79.1	14.1	2 533	356
North Robinson village, Crawford County	–	65	–	4	22	–	–	–	–	135	71.9	–	23	7
North Royalton city, Cuyahoga County	631	3 589	20.3	1 612	1 087	41	41	–	–	15 579	84.6	22.6	2 572	712
North Star village, Darke County	6	44	2.3	9	17	3	3	–	–	154	73.4	3.9	20	6
Northview CDP, Montgomery County	294	2 054	13.0	676	669	21	14	7	–	6 700	91.9	30.6	1 303	340
Northwood city, Wood County	101	1 228	11.9	334	350	–	–	–	–	3 371	80.1	7.3	600	111
North Zanesville CDP, Muskingum County	76	190	21.1	176	65	–	–	–	–	1 611	88.3	23.5	315	144
Norton city	213	2 020	10.0	534	579	68	37	14	17	7 704	77.1	14.1	1 499	420
Summit County	213	2 020	10.0	534	579	68	37	14	17	7 696	77.1	14.1	1 499	420
Wayne County	–	–	–	–	–	–	–	–	–	8	100.0	–	–	–
Norwalk city, Huron County	372	2 480	16.9	460	818	80	36	19	25	9 149	73.6	11.7	1 792	481
Norwich village, Muskingum County	1	16	37.5	7	6	–	–	–	–	88	70.5	2.3	16	–
Norwood city, Hamilton County	240	3 852	12.9	1 117	1 192	228	88	21	119	15 304	61.9	8.4	2 799	700
Oak Harbor village, Ottawa County	52	480	9.0	102	167	12	12	–	–	1 736	78.8	13.0	292	92
Oak Hill village, Jackson County	24	337	–	107	122	4	2	–	2	1 173	65.0	8.7	226	60
Oakwood village, Cuyahoga County	21	554	14.8	163	182	15	10	–	5	2 393	65.5	11.3	459	123
Oakwood city, Montgomery County	270	1 420	10.8	620	462	22	–	–	22	6 313	93.6	61.1	1 084	367
Oakwood village, Paulding County	15	136	1.5	21	54	6	3	3	–	424	66.3	3.1	79	12
Oberlin city, Lorain County	141	1 011	7.8	2 888	1 415	8	–	–	8	3 745	84.7	38.4	612	220
Obetz village, Franklin County	21	629	9.4	56	199	20	4	–	16	1 970	61.4	3.7	449	87
Octa village, Fayette County	–	14	–	–	8	–	–	–	–	48	20.8	2.1	4	2

TIPSII [UPF] GPH539 CENSUS90 72583600 05/13/92 1:03 PM MACHINE: C DATA:CENSUS90S*PH5TIPSDA39. 04/29/92 09:58:32 TAPE: NONE FRAME: 96
TSF:CENSUS90*92. 04/29/92 14:11:16 UTF:CENSUS90*93. 04/29/92 14:11:16 META:CENSUS90S*PH5TABLES39. 04/29/92 14:40:02

Table 4. **Education and Veteran Status: 1990**—Con.

[Data based on sample and subject to sampling variability, see text. For definitions of terms and meanings of symbols, see text]

State County Place and [In Selected States] County Subdivision	Persons 3 years and over enrolled in school				Persons 16 to 19 years					Persons 25 years and over			Civilian veterans 16 years and over	
		Elementary or high school				Not enrolled in school and not high school graduate								
	Preprimary school	Total	Percent in private school	College	Total	Total	Employed	Unemployed	Not in labor force	Total	Percent high school graduate or higher	Percent with bachelor's degree or higher	Total	65 years and over
PLACE AND COUNTY SUBDIVISION—Con.														
Ohio City village, Van Wert County	21	171	.6	12	52	4	2	–	2	577	69.2	4.3	100	24
Old Washington village, Guernsey County	2	63	–	13	15	–	–	–	–	179	74.3	14.0	22	7
Olmsted Falls city, Cuyahoga County	179	1 283	10.5	449	321	12	5	7	–	4 374	89.3	25.9	768	151
Ontario village, Richland County	52	616	9.6	235	265	19	19	–	–	2 811	84.8	9.6	583	184
Orange village, Cuyahoga County	134	481	18.7	125	138	–	–	–	–	1 873	91.3	53.6	246	71
Orangeville village, Trumbull County	5	65	–	13	17	2	2	–	–	181	82.3	11.0	40	4
Oregon city, Lucas County	360	3 143	11.6	1 021	1 158	77	17	27	29	12 102	75.9	11.3	2 219	556
Orient village, Pickaway County	11	48	12.5	5	15	–	–	–	–	161	58.4	.6	22	6
Orrville city, Wayne County	163	1 370	.4	326	382	19	12	7	–	4 855	75.4	14.4	790	185
Orwell village, Ashtabula County	23	238	.8	35	75	11	–	5	6	796	73.5	6.5	118	26
Osgood village, Darke County	2	47	–	5	27	–	–	–	–	172	64.5	.6	41	16
Ostrander village, Delaware County	1	78	–	14	12	–	–	–	–	255	73.7	10.6	48	9
Ottawa village, Putnam County	45	842	19.4	219	206	–	–	–	–	2 440	75.7	13.4	427	139
Ottawa Hills village, Lucas County	148	905	9.8	303	281	8	–	–	8	3 066	97.9	69.5	460	218
Ottoville village, Putnam County	8	136	–	20	30	1	1	–	–	532	84.2	6.8	66	26
Otway village, Scioto County	3	15	–	5	6	–	–	–	–	78	61.5	2.6	8	2
Overlook-Page Manor CDP, Montgomery County	144	1 972	14.5	680	701	50	19	19	12	9 055	72.0	10.1	2 269	630
Owensville village, Clermont County	13	188	11.7	31	54	8	2	4	2	624	61.2	4.6	111	33
Oxford city, Butler County	182	1 243	6.4	11 949	3 630	44	19	–	25	5 329	88.5	54.1	753	202
Painesville city, Lake County	286	2 509	16.8	893	758	120	29	–	91	9 796	73.6	12.6	1 916	384
Palestine village, Darke County	1	9	–	–	10	3	–	3	–	120	77.5	1.7	29	11
Pandora village, Putnam County	28	165	1.2	32	42	2	–	2	–	689	85.1	14.2	98	40
Park Layne CDP, Clark County	89	971	4.2	212	302	27	19	–	8	2 813	72.4	5.4	638	71
Parma city, Cuyahoga County	1 509	12 288	25.3	5 502	3 855	246	102	48	91	62 174	76.9	15.3	11 463	4 223
Parma Heights city, Cuyahoga County	437	2 543	24.6	1 346	828	102	77	–	25	15 710	75.3	15.7	2 959	1 266
Parral village, Tuscarawas County	2	26	–	8	6	–	–	–	–	172	76.2	2.3	29	7
Pataskala village, Licking County	78	518	8.1	160	173	28	10	9	9	1 874	77.1	8.8	335	97
Patterson village, Hardin County	–	17	–	–	9	2	–	2	–	76	57.9	5.3	11	–
Paulding village, Paulding County	40	559	–	57	157	11	7	–	4	1 618	72.9	9.0	277	91
Payne village, Paulding County	21	215	3.7	41	62	–	–	–	–	824	71.4	8.9	154	40
Peebles village, Adams County	16	314	.6	35	87	5	2	–	3	1 098	61.5	4.9	178	60
Pemberville village, Wood County	38	244	2.0	66	61	–	–	–	–	838	85.9	17.5	143	41
Peninsula village, Summit County	14	86	10.5	29	29	–	–	–	–	391	90.3	31.5	59	21
Pepper Pike city, Cuyahoga County	153	1 087	24.0	550	426	5	5	–	–	4 240	95.4	63.4	729	263
Perry village, Lake County	25	225	5.8	44	51	–	–	–	–	605	78.8	13.9	123	20
Perry Heights CDP, Stark County	155	1 588	5.5	397	533	18	5	–	13	5 978	78.1	11.3	1 202	297
Perrysburg city, Wood County	350	2 495	11.3	970	733	30	22	8	–	8 167	90.5	40.1	1 303	340
Perrysville village, Ashland County	12	130	3.1	21	40	5	2	3	–	432	67.8	5.3	77	27
Phillipsburg village, Montgomery County	16	93	4.3	36	37	2	–	–	2	435	73.8	4.8	92	20
Philo village, Muskingum County	9	200	1.5	29	53	2	–	2	–	480	69.8	3.3	87	26
Pickerington village	150	1 177	4.2	248	324	7	7	–	–	3 531	90.2	23.2	620	47
Fairfield County	150	1 177	4.2	248	324	7	7	–	–	3 499	90.1	23.4	615	47
Franklin County	–	–	–	–	–	–	–	–	–	32	100.0	–	5	–
Pigeon Creek CDP, Summit County	35	226	7.5	86	39	–	–	–	–	575	98.3	55.0	109	11
Piketon village, Pike County	30	354	2.3	44	108	11	5	1	5	999	58.2	5.6	183	49
Pioneer village, Williams County	33	287	5.6	43	77	–	–	–	–	758	77.6	6.3	126	35
Piqua city, Miami County	299	3 923	9.4	785	1 234	210	112	30	68	12 739	69.5	9.0	2 417	639
Pitsburg village, Darke County	7	77	–	26	26	–	–	–	–	276	80.1	12.7	46	8
Plain City village	19	403	.5	80	124	11	11	–	–	1 413	66.5	9.1	223	49
Madison County	14	232	.9	42	72	5	5	–	–	821	62.0	6.6	122	32
Union County	5	171	–	38	52	6	6	–	–	592	72.8	12.5	101	17
Plainfield village, Coshocton County	3	41	–	5	4	–	–	–	–	127	80.3	7.1	19	6
Pleasant City village, Guernsey County	2	58	–	14	16	–	–	–	–	292	73.6	9.6	65	26
Pleasant Grove CDP, Muskingum County	18	286	12.2	114	77	12	6	6	–	1 303	72.0	9.1	256	54
Pleasant Hill village, Miami County	32	176	1.1	56	60	–	–	–	–	689	83.9	8.7	105	23
Pleasant Plain village, Warren County	–	32	–	2	7	–	–	–	–	75	76.0	2.7	16	–
Pleasant Run CDP, Hamilton County	97	1 134	10.2	213	303	30	14	7	9	2 888	83.7	13.4	522	49
Pleasant Run Farm CDP, Hamilton County	162	1 067	12.8	315	352	21	16	–	5	2 480	93.8	37.1	432	32
Pleasantville village, Fairfield County	17	202	2.0	21	73	19	7	6	6	522	68.4	3.4	101	30
Plymouth village	18	421	.5	72	113	6	–	–	6	1 110	67.3	8.8	196	46
Huron County	9	216	–	35	59	5	–	–	5	546	77.1	8.2	103	24
Richland County	9	205	1.0	37	54	1	–	–	1	564	57.8	9.4	93	22
Poland village, Mahoning County	82	379	7.7	234	191	22	7	–	15	2 081	93.0	32.1	388	131
Polk village, Ashland County	3	74	2.7	–	22	1	–	1	–	206	74.3	1.9	34	10
Pomeroy village, Meigs County	59	489	–	71	182	18	8	–	10	1 352	64.6	7.5	170	69
Portage village, Wood County	14	80	11.3	27	18	–	–	–	–	317	83.3	15.1	52	5
Portage Lakes CDP, Summit County	161	1 987	20.2	728	699	47	25	10	12	9 368	80.4	16.4	1 911	521
Port Clinton city, Ottawa County	116	1 189	10.8	222	351	67	17	16	34	4 811	71.8	13.2	933	344
Port Jefferson village, Shelby County	5	47	10.6	6	20	14	7	–	7	214	60.7	2.8	42	5
Portsmouth city, Scioto County	328	3 820	5.5	1 180	1 230	189	38	48	103	15 027	64.3	11.5	2 873	899
Port Washington village, Tuscarawas County	6	115	–	12	30	–	–	–	–	352	62.5	3.1	70	18
Port William village, Clinton County	4	35	–	4	9	–	–	–	–	157	63.1	8.3	24	7
Potsdam village, Miami County	10	62	22.6	20	17	–	–	–	–	179	79.9	7.8	18	4
Powell village, Delaware County	94	353	27.8	142	96	4	2	–	2	1 394	96.5	60.8	194	13
Powhatan Point village, Belmont County	11	345	1.2	67	112	12	–	2	10	1 230	67.4	4.4	217	70
Proctorville village, Lawrence County	8	143	–	19	56	13	4	–	9	438	60.5	4.8	85	17
Prospect village, Marion County	28	241	2.1	40	90	4	2	2	–	722	81.0	11.6	117	24
Put-in-Bay village, Ottawa County	3	20	–	11	5	–	–	–	–	93	93.5	26.9	24	4
Quaker City village, Guernsey County	7	95	–	11	25	4	2	–	2	358	76.5	6.4	61	25
Quincy village, Logan County	9	152	–	18	37	–	–	–	–	384	65.9	5.7	76	14
Racine village, Meigs County	9	129	–	41	40	5	–	–	5	429	68.3	9.6	97	30
Rarden village, Scioto County	2	39	5.1	2	5	–	–	–	–	125	59.2	4.8	24	10
Ravenna city, Portage County	219	1 937	4.4	726	570	37	8	8	21	7 918	70.7	12.9	1 477	394

TIPSII [UPF] GPH539 CENSUS90 72583600 05/13/92 1:03 PM MACHINE: C DATA:CENSUS90S*PH5TIPSDA39. 04/29/92 09:58:32 TAPE: NONE FRAME: 97
TSF:CENSUS90*92. 04/29/92 14:11:16 UTF:CENSUS90*93. 04/29/92 14:11:16 META:CENSUS90S*PH5TABLES39. 04/29/92 14:40:02

Table 4. **Education and Veteran Status: 1990**—Con.

[Data based on sample and subject to sampling variability, see text. For definitions of terms and meanings of symbols, see text]

State County Place and [In Selected States] County Subdivision	Persons 3 years and over enrolled in school				Persons 16 to 19 years					Persons 25 years and over			Civilian veterans 16 years and over	
		Elementary or high school				Not enrolled in school and not high school graduate								
	Preprimary school	Total	Percent in private school	College	Total	Total	Employed	Unemployed	Not in labor force	Total	Percent high school graduate or higher	Percent with bachelor's degree or higher	Total	65 years and over
PLACE AND COUNTY SUBDIVISION—Con.														
Rawson village, Hancock County	6	86	4.7	30	24	5	4	–	1	277	75.1	7.2	53	12
Rayland village, Jefferson County	2	76	14.5	19	23	1	1	–	–	338	69.5	10.4	73	35
Reading city, Hamilton County	234	1 542	35.5	757	544	66	36	11	19	8 088	72.6	14.6	1 563	411
Reminderville village, Summit County	61	369	19.0	153	113	5	3	–	2	1 397	92.8	28.3	209	32
Rendville village, Perry County	–	–	–	–	–	–	–	–	–	19	68.4	–	7	3
Republic village, Seneca County	10	124	4.0	11	30	2	–	–	2	369	75.9	3.5	50	18
Reynoldsburg city	612	4 374	8.9	1 522	1 472	127	33	49	45	16 309	88.2	24.7	3 320	513
Fairfield County	–	–	–	–	–	–	–	–	–	–	–	–	–	–
Franklin County	589	4 045	9.1	1 445	1 388	120	33	42	45	15 563	88.0	24.2	3 140	496
Licking County	23	329	6.7	77	84	7	–	7	–	746	93.4	35.3	180	17
Richfield village, Summit County	60	476	2.1	89	118	–	–	–	–	2 171	84.5	25.3	478	135
Richmond village, Jefferson County	4	66	–	13	26	2	–	–	2	318	71.4	8.8	75	22
Richmond Heights city, Cuyahoga County	149	1 085	17.6	758	400	21	21	–	–	7 079	84.4	28.5	1 344	428
Richwood village, Union County	41	399	.5	55	135	11	7	–	4	1 384	68.1	6.2	257	56
Ridgeway village	13	106	11.3	4	24	–	–	–	–	225	67.1	.9	44	19
Hardin County	8	70	–	4	20	–	–	–	–	156	66.7	1.3	25	12
Logan County	5	36	33.3	–	4	–	–	–	–	69	68.1	–	19	7
Rio Grande village, Gallia County	14	85	2.4	527	245	3	–	–	3	293	79.2	19.8	66	17
Ripley village, Brown County	12	319	17.6	45	96	16	10	3	3	1 167	59.0	5.3	198	62
Risingsun village, Wood County	11	161	1.2	19	61	3	3	–	–	375	77.1	3.5	65	11
Rittman city	193	1 096	3.5	165	337	11	5	–	6	3 877	66.5	7.8	669	195
Medina County	35	35	–	10	–	–	–	–	–	61	100.0	34.4	7	7
Wayne County	158	1 061	3.6	155	337	11	5	–	6	3 816	65.9	7.3	662	188
Riverlea village, Franklin County	12	61	11.5	36	33	–	–	–	–	387	94.6	59.4	62	32
Riverside village, Montgomery County	9	141	2.1	290	51	3	3	–	–	891	84.6	38.4	182	20
Roaming Shores village, Ashtabula County	7	148	4.1	23	31	–	–	–	–	525	82.3	19.8	130	40
Rochester village, Lorain County	–	45	–	3	4	–	–	–	–	130	70.0	9.2	18	–
Rock Creek village, Ashtabula County	6	135	2.2	26	47	–	–	–	–	334	69.8	4.5	72	13
Rockford village, Mercer County	13	201	1.0	41	67	5	2	–	3	713	73.4	5.3	95	31
Rocky Ridge village, Ottawa County	9	115	2.6	8	40	4	4	–	–	234	51.3	.9	37	1
Rocky River city, Cuyahoga County	386	2 471	18.1	1 272	787	15	5	–	10	15 384	90.6	40.6	2 756	1 069
Rogers village, Columbiana County	5	25	–	9	22	–	–	–	–	166	56.6	1.8	24	9
Rome village, Adams County	–	18	–	2	1	1	1	–	–	73	42.5	–	11	4
Rosemount CDP, Scioto County	43	222	10.8	68	36	–	–	–	–	1 422	80.4	16.3	316	133
Roseville village	22	427	4.7	67	102	8	4	–	4	1 087	63.5	5.2	223	56
Muskingum County	11	165	4.8	38	50	4	4	–	–	522	64.9	6.7	102	23
Perry County	11	262	4.6	29	52	4	–	–	4	565	62.1	3.7	121	33
Ross CDP, Butler County	45	459	5.9	53	154	32	24	–	8	1 295	71.0	8.3	332	73
Rossburg village, Darke County	4	57	–	–	17	–	–	–	–	139	73.4	1.4	35	10
Rossford city, Wood County	107	1 016	14.8	538	343	–	–	–	–	3 895	82.6	16.2	701	218
Roswell village, Tuscarawas County	–	54	5.6	8	9	1	–	–	1	140	46.4	2.9	34	7
Rushsylvania village, Logan County	5	89	5.6	12	39	11	7	2	2	328	73.8	5.8	66	13
Rushville village, Fairfield County	3	62	–	15	11	2	–	–	2	132	84.1	7.6	20	7
Russells Point village, Logan County	6	258	–	24	77	13	5	–	8	1 005	63.0	4.2	202	45
Russellville village, Brown County	–	74	5.4	27	37	2	2	–	–	323	67.8	5.0	42	15
Russia village, Shelby County	5	127	2.4	10	26	–	–	–	–	248	76.2	6.5	36	11
Rutland village, Meigs County	5	71	7.0	12	30	2	–	–	2	323	66.6	2.5	65	10
Sabina village, Clinton County	40	466	–	69	167	27	–	8	19	1 659	65.8	4.8	305	86
St. Bernard city, Hamilton County	59	821	21.1	249	225	–	–	–	–	3 566	68.7	16.1	659	185
St. Clairsville city, Belmont County	128	769	8.6	366	238	6	–	–	6	3 731	84.7	23.1	777	238
St. Henry village, Mercer County	50	396	–	73	133	6	2	2	2	1 039	77.0	7.8	147	44
St. Louisville village, Licking County	–	61	6.6	6	20	11	3	–	8	243	67.5	3.7	55	21
St. Martin village, Brown County	–	15	–	8	6	–	–	–	–	83	74.7	33.7	10	5
St. Marys city, Auglaize County	275	1 464	11.3	331	507	18	7	–	11	5 220	72.0	10.9	903	249
St. Paris village, Champaign County	45	388	1.0	68	135	6	2	4	–	1 087	76.7	9.7	177	35
Salem city, Columbiana County	218	1 883	4.0	461	644	75	39	24	12	8 157	73.7	9.4	1 684	498
Salesville village, Guernsey County	–	6	–	–	–	–	–	–	–	40	62.5	2.5	2	1
Salineville village	18	272	.7	54	93	5	–	–	5	935	64.9	2.8	198	45
Columbiana County	18	272	.7	54	93	5	–	–	5	935	64.9	2.8	198	45
Jefferson County	–	–	–	–	–	–	–	–	–	–	–	–	–	–
Sandusky city, Erie County	712	5 223	14.9	1 065	1 592	233	68	71	94	18 913	71.2	9.5	3 573	940
Sandusky South CDP, Erie County	136	1 028	9.3	271	345	47	26	5	16	4 435	72.8	15.5	1 316	550
Sarahsville village, Noble County	–	37	–	2	6	–	–	–	–	104	82.7	1.9	13	3
Sardinia village, Brown County	11	165	–	16	46	4	4	–	–	462	59.3	4.1	74	22
Savannah village, Ashland County	4	77	–	11	29	2	–	–	2	217	74.7	10.1	44	10
Scio village, Harrison County	1	159	1.9	21	51	2	–	2	–	560	69.6	5.7	92	42
Sciotodale CDP, Scioto County	40	192	3.1	40	56	–	–	–	–	764	67.8	6.8	147	53
Scott village	9	81	–	13	20	–	–	–	–	212	62.7	–	46	8
Paulding County	7	18	–	4	5	–	–	–	–	104	57.7	–	18	–
Van Wert County	2	63	–	9	15	–	–	–	–	108	67.6	–	28	8
Seaman village, Adams County	15	233	1.3	49	60	5	–	–	5	579	59.4	3.5	92	22
Sebring city, Mahoning County	43	812	1.4	132	297	19	–	8	11	3 285	69.9	7.9	577	189
Senecaville village, Guernsey County	2	82	–	14	28	6	–	1	5	276	63.0	5.1	48	6
Seven Hills city, Cuyahoga County	138	1 565	43.4	744	567	24	20	–	4	9 159	78.2	16.8	1 941	711
Seven Mile village, Butler County	10	120	1.7	19	38	2	–	2	–	532	75.6	9.2	88	18
Seville village, Medina County	42	307	2.6	55	94	12	8	–	4	1 186	78.0	10.7	214	50
Shadyside village, Belmont County	61	479	5.0	268	174	22	–	–	22	2 920	73.3	10.2	564	257
Shaker Heights city, Cuyahoga County	773	5 214	18.8	2 658	1 596	92	16	5	71	21 513	92.6	61.0	3 350	1 137
Sharonville city	217	2 024	16.9	774	622	22	9	6	7	9 055	80.5	23.1	1 566	368
Butler County	41	298	19.5	78	95	–	–	–	–	1 282	83.2	30.3	196	25
Hamilton County	176	1 726	16.5	696	527	22	9	6	7	7 773	80.1	21.9	1 370	343
Shawnee village, Perry County	25	156	–	17	43	4	2	–	2	455	66.2	2.2	62	14
Shawnee Hills village, Delaware County	19	59	11.9	27	23	1	–	–	1	284	73.2	11.6	55	8
Shawnee Hills CDP, Greene County	46	553	4.7	135	194	–	–	–	–	1 373	83.1	12.1	295	38
Sheffield village, Lorain County	38	355	20.0	113	120	6	–	2	4	1 272	78.5	14.1	261	61
Sheffield Lake city, Lorain County	152	2 082	9.4	665	684	29	19	10	–	6 011	77.9	8.7	1 339	235
Shelby city, Richland County	140	1 697	6.2	315	565	29	5	13	11	6 222	74.0	9.6	1 174	339

TIPSII [UPF] GPH539 CENSUS90 72583600 05/13/92 1:03 PM MACHINE: C DATA:CENSUS90S*PH5TIPSDA39. 04/29/92 09:58:32 TAPE: NONE FRAME: 98
TSF:CENSUS90*92. 04/29/92 14:11:16 UTF:CENSUS90*93. 04/29/92 14:11:16 META:CENSUS90S*PH5TABLES39. 04/29/92 14:40:02

Table 4. **Education and Veteran Status: 1990**—Con.

[Data based on sample and subject to sampling variability, see text. For definitions of terms and meanings of symbols, see text]

State County Place and [In Selected States] County Subdivision	Persons 3 years and over enrolled in school				Persons 16 to 19 years					Persons 25 years and over			Civilian veterans 16 years and over	
		Elementary or high school				Not enrolled in school and not high school graduate								
	Preprimary school	Total	Percent in private school	College	Total	Total	Employed	Unemployed	Not in labor force	Total	Percent high school graduate or higher	Percent with bachelor's degree or higher	Total	65 years and over
PLACE AND COUNTY SUBDIVISION—Con.														
Sherrodsville village, Carroll County	1	66	–	4	23	6	2	2	2	187	68.4	3.7	25	4
Sherwood CDP, Hamilton County	136	798	17.7	203	145	11	–	11	–	2 310	93.5	43.2	433	136
Sherwood village, Defiance County	10	183	–	28	38	2	–	–	2	505	73.9	10.5	97	26
Shiloh CDP, Montgomery County	219	1 053	38.7	954	366	26	8	–	18	8 879	85.3	26.1	1 917	667
Shiloh village, Richland County	2	203	–	23	72	5	–	–	5	455	61.1	3.1	87	23
Shreve village, Wayne County	17	306	2.3	39	96	13	9	2	2	989	76.5	9.1	177	37
Sidney city, Shelby County	300	3 351	10.6	825	1 081	235	108	31	96	11 389	70.9	14.3	1 964	502
Silver Lake village, Summit County	64	403	21.3	178	132	11	11	–	–	2 335	91.6	48.8	451	156
Silverton city, Hamilton County	122	753	31.6	458	258	7	7	–	–	4 186	72.0	14.2	757	248
Sinking Spring village, Highland County	1	48	–	4	16	2	–	–	2	109	66.1	3.7	24	5
Smithfield village, Jefferson County	8	134	–	17	50	9	–	5	4	488	70.3	11.1	121	32
Smithville village, Wayne County	22	277	–	55	88	–	–	–	–	872	85.9	17.2	145	39
Solon city, Cuyahoga County	632	3 592	11.3	1 101	976	15	5	10	–	12 099	88.6	38.0	2 092	584
Somerset village, Perry County	15	225	15.6	37	60	4	–	–	4	948	70.0	11.7	164	48
Somerville village, Butler County	2	58	3.4	7	18	4	–	–	4	176	49.4	2.3	35	13
South Amherst village, Lorain County	34	290	8.6	101	97	3	–	3	–	1 170	74.4	10.0	249	57
South Bloomfield village, Pickaway County	11	151	1.3	28	77	14	8	–	6	591	58.9	3.6	112	11
South Canal CDP, Trumbull County	20	236	23.3	56	59	13	6	–	7	842	81.5	11.3	214	67
South Charleston village, Clark County	16	291	1.7	62	90	15	8	2	5	1 031	69.8	8.3	187	53
South Euclid city, Cuyahoga County	698	3 288	26.1	1 847	1 052	29	18	11	–	16 652	85.0	29.8	2 452	940
South Lebanon village, Warren County	49	568	6.0	88	162	27	8	–	19	1 538	50.7	1.2	171	31
South Middletown CDP, Butler County	60	708	2.7	74	226	60	11	6	43	2 102	44.5	1.4	404	88
South Point village, Lawrence County	52	711	5.1	331	273	16	–	–	16	2 408	78.1	10.9	469	111
South Russell village, Geauga County	101	683	11.7	199	131	–	–	–	–	2 246	94.3	59.8	434	126
South Salem village, Ross County	6	35	–	2	7	–	–	–	–	151	56.3	1.3	27	4
South Solon village, Madison County	2	68	–	3	32	4	3	1	–	233	60.1	5.2	26	8
South Vienna village, Clark County	8	81	2.5	20	18	–	–	–	–	391	69.8	11.0	72	22
South Webster village, Scioto County	4	195	–	32	64	4	–	–	4	479	71.6	12.1	80	19
South Zanesville village, Muskingum County	25	388	3.9	79	105	11	3	4	4	1 262	69.2	3.6	230	75
Sparta village, Morrow County	2	19	–	4	6	–	–	–	–	113	69.0	6.2	14	3
Spencer village, Medina County	16	156	2.6	18	42	2	–	–	2	416	76.0	5.8	49	13
Spencerville village, Allen County	30	403	4.7	78	132	–	–	–	–	1 364	70.6	8.1	211	33
Springboro city	281	1 228	6.4	475	408	–	–	–	–	4 151	88.6	30.9	606	109
Montgomery County	–	–	–	–	–	–	–	–	–	–	–	–	–	–
Warren County	281	1 228	6.4	475	408	–	–	–	–	4 151	88.6	30.9	606	109
Springdale city, Hamilton County	130	1 770	5.8	569	569	28	10	12	6	7 263	82.2	23.2	1 456	306
Springfield city, Clark County	1 212	11 956	6.9	5 045	4 661	591	230	110	251	43 267	68.3	10.9	8 052	2 125
Spring Valley village, Greene County	12	85	16.5	24	13	4	2	–	2	327	76.5	10.4	58	17
Stafford village, Monroe County	11	17	–	5	2	–	–	–	–	62	83.9	8.1	12	–
Steubenville city, Jefferson County	411	3 238	22.1	1 892	1 315	78	6	35	37	15 076	69.2	13.3	2 961	1 062
Stockport village, Morgan County	4	92	–	8	29	–	–	–	–	293	77.1	3.1	60	27
Stone Creek village, Tuscarawas County	3	56	–	2	12	3	–	–	3	101	79.2	10.9	11	4
Stony Prairie CDP, Sandusky County	20	234	24.8	61	65	–	–	–	–	1 037	66.2	6.1	220	70
Stoutsville village, Fairfield County	–	107	–	14	38	4	–	2	2	332	64.5	4.8	80	15
Stow city, Summit County	655	4 910	14.6	1 918	1 561	92	33	11	48	17 925	86.0	30.4	3 050	671
Strasburg village, Tuscarawas County	29	320	2.2	76	91	11	2	–	9	1 361	73.9	8.3	222	70
Stratton village, Jefferson County	3	31	12.9	8	9	–	–	–	–	209	73.2	4.3	48	12
Streetsboro city, Portage County	173	1 752	3.7	470	584	31	20	–	11	6 242	76.4	11.1	1 201	195
Strongsville city, Cuyahoga County	1 090	6 501	17.7	2 502	1 906	65	27	3	35	22 783	89.5	30.2	4 122	775
Struthers city, Mahoning County	174	2 057	8.2	645	512	46	6	10	30	8 352	72.0	7.1	1 888	722
Stryker village, Williams County	17	309	–	57	113	11	4	2	5	906	75.1	9.4	158	43
Sugar Bush Knolls village, Portage County	2	43	9.3	14	9	–	–	–	–	156	97.4	67.3	32	7
Sugarcreek village, Tuscarawas County	43	310	3.2	68	103	11	11	–	–	1 345	67.4	10.6	176	55
Sugar Grove village, Fairfield County	9	87	–	14	26	4	–	2	2	289	68.2	4.8	62	24
Summerfield village, Noble County	–	56	3.6	–	11	–	–	–	–	178	61.8	5.6	32	10
Summerside CDP, Clermont County	124	819	6.7	207	266	17	17	–	–	2 730	73.8	12.6	578	73
Summit Station CDP, Licking County	33	276	11.6	41	97	12	–	–	12	875	73.3	7.3	185	21
Summitville village, Columbiana County	–	26	–	4	6	–	–	–	–	98	88.8	5.1	15	2
Sunbury village, Delaware County	37	386	4.7	64	109	11	3	3	5	1 301	75.3	11.3	213	57
Swanton village	84	753	9.7	131	217	5	–	–	5	2 214	79.3	12.0	352	95
Fulton County	70	684	9.5	120	204	5	–	–	5	2 083	81.2	12.3	352	95
Lucas County	14	69	11.6	11	13	–	–	–	–	131	48.9	6.1	–	–
Sycamore village, Wyandot County	29	158	–	31	40	–	–	–	–	594	76.6	7.4	105	33
Sylvania city, Lucas County	326	3 490	16.5	1 184	946	24	15	2	7	11 183	91.7	37.7	1 837	532
Syracuse village, Meigs County	4	186	1.1	38	51	3	–	–	3	536	71.3	10.8	103	50
Tallmadge city, Summit County	227	2 380	7.9	966	808	27	7	8	12	10 278	82.8	20.5	2 072	630
Tarlton village, Pickaway County	17	60	28.3	4	2	–	–	–	–	199	53.8	3.0	45	22
Terrace Park village, Hamilton County	88	391	15.6	99	87	3	2	–	1	1 410	94.3	60.9	294	110
The Plains CDP, Athens County	26	446	–	200	136	11	–	5	6	1 749	69.0	15.7	325	46
The Village of Indian Hill city, Hamilton County	125	1 118	40.2	319	355	8	–	–	8	3 677	97.1	69.2	785	332
Thornville village, Perry County	7	133	5.3	36	50	–	–	–	–	486	84.0	14.4	84	18
Thurston village, Fairfield County	10	110	5.5	10	28	–	–	–	–	317	61.8	2.8	54	12
Tiffin city, Seneca County	352	3 116	17.7	1 906	1 385	64	8	16	40	11 507	76.4	13.3	2 119	605
Tiltonsville village, Jefferson County	17	244	16.0	62	66	–	–	–	–	1 099	70.7	8.7	258	97
Timberlake village, Lake County	22	157	30.6	37	31	–	–	–	–	557	89.2	17.6	106	18
Tipp City city, Miami County	133	1 036	10.1	294	310	33	25	–	8	3 953	80.0	13.1	739	173
Tiro village, Crawford County	–	40	5.0	9	12	3	–	1	2	147	76.9	6.1	26	7
Toledo city, Lucas County	6 156	56 393	21.5	26 425	20 779	2 005	656	462	874	206 870	73.2	14.1	36 591	10 403
Tontogany village, Wood County	13	73	2.7	13	9	–	–	–	–	220	78.2	8.2	37	8
Toronto city, Jefferson County	93	1 104	10.5	198	320	29	15	7	7	4 094	76.2	6.8	881	288
Tremont City village, Clark County	6	106	–	26	37	3	–	–	3	291	71.8	8.2	60	9
Trenton city, Butler County	81	1 180	4.4	299	382	46	18	8	20	3 854	76.1	9.1	756	146
Trimble village, Athens County	2	86	–	18	20	3	3	–	–	275	65.1	4.7	40	10

TIPSII [UPF] GPH539 CENSUS90 72583600 05/13/92 1:03 PM MACHINE: C DATA:CENSUS90S*PH5TIPSDA39. 04/29/92 09:58:32 TAPE: NONE FRAME: 99
TSF:CENSUS90*92. 04/29/92 14:11:16 UTF:CENSUS90*93. 04/29/92 14:11:16 META:CENSUS90S*PH5TABLES39. 04/29/92 14:40:02

Table 4. **Education and Veteran Status: 1990**—Con.

[Data based on sample and subject to sampling variability, see text. For definitions of terms and meanings of symbols, see text]

State County Place and [In Selected States] County Subdivision	Persons 3 years and over enrolled in school				Persons 16 to 19 years					Persons 25 years and over			Civilian veterans 16 years and over	
		Elementary or high school				Not enrolled in school and not high school graduate								
	Preprimary school	Total	Percent in private school	College	Total	Total	Employed	Unemployed	Not in labor force	Total	Percent high school graduate or higher	Percent with bachelor's degree or higher	Total	65 years and over
PLACE AND COUNTY SUBDIVISION—Con.														
Trotwood city, Montgomery County	189	1 394	11.2	663	572	44	29	–	15	5 790	83.7	17.5	1 062	245
Troy city, Miami County	404	3 388	5.7	988	919	50	28	9	13	12 564	76.5	16.9	2 269	652
Turnpike Interchange CDP, Trumbull County	19	156	3.2	44	91	23	7	10	6	675	75.9	1.6	132	18
Turpin Hills CDP, Hamilton County	187	972	29.1	367	309	29	22	–	7	3 114	95.2	56.8	499	124
Tuscarawas village, Tuscarawas County	7	120	–	26	44	8	–	5	3	544	74.3	4.2	114	33
Twinsburg city, Summit County	263	1 494	11.2	700	515	14	7	–	7	6 397	84.1	21.4	1 088	172
Uhrichsville city, Tuscarawas County	32	1 087	4.6	161	323	38	–	–	38	3 680	57.8	6.3	639	226
Union city, Montgomery County	114	1 246	3.6	334	391	24	14	–	10	3 182	81.5	7.4	481	53
Union City village, Darke County	32	361	–	76	135	18	4	–	14	1 214	54.8	2.1	209	61
Uniontown CDP, Stark County	40	612	7.7	167	253	7	–	–	7	2 185	84.6	21.5	460	122
Unionville Center village, Union County	10	49	–	4	15	–	–	–	–	130	69.2	4.6	11	2
Uniopolis village, Auglaize County	11	28	7.1	7	7	5	1	–	4	142	77.5	4.9	31	13
University Heights city, Cuyahoga County	414	1 864	38.6	2 795	1 333	21	9	5	7	9 052	90.8	47.0	1 143	479
Upper Arlington city, Franklin County	885	5 160	11.1	2 331	1 530	42	9	4	29	24 548	95.7	59.2	4 337	1 594
Upper Sandusky city, Wyandot County	90	901	10.2	272	284	16	4	12	–	4 140	77.0	12.5	695	232
Urbana city, Champaign County	156	1 887	8.2	572	627	79	17	24	38	7 382	73.8	12.2	1 259	344
Urbancrest village, Franklin County	31	211	4.3	20	68	12	5	–	7	417	52.5	4.3	64	10
Utica village	–	384	3.6	95	108	26	14	–	12	1 300	66.2	7.3	208	24
Knox County	–	–	–	–	–	–	–	–	–	14	100.0	–	7	–
Licking County	–	384	3.6	95	108	26	14	–	12	1 286	65.8	7.4	201	24
Valley Hi village, Logan County	6	31	–	4	10	6	3	–	3	144	83.3	6.9	32	4
Valley View village, Cuyahoga County	51	399	4.0	135	139	–	–	–	–	1 346	81.9	18.5	253	49
Valleyview village, Franklin County	9	81	17.3	16	15	2	–	–	2	439	75.2	6.8	89	29
Van Buren village, Hancock County	–	81	–	12	26	3	–	–	3	207	93.2	11.6	33	9
Vandalia city, Montgomery County	268	2 082	7.1	949	658	71	51	14	6	9 376	80.4	16.2	1 941	444
Vanlue village, Hancock County	4	69	2.9	6	17	–	–	–	–	233	74.2	9.4	43	12
Van Wert city, Van Wert County	277	1 910	6.1	389	593	35	18	5	12	7 112	76.7	12.0	1 302	396
Venedocia village, Van Wert County	1	10	–	3	5	–	–	–	–	103	56.3	1.0	16	8
Vermilion city	167	2 148	3.5	466	674	33	33	–	–	7 156	80.9	16.9	1 539	343
Erie County	68	1 033	2.7	226	326	16	16	–	–	3 586	83.0	17.2	801	157
Lorain County	99	1 115	4.2	240	348	17	17	–	–	3 570	78.8	16.6	738	186
Verona village	11	109	6.4	15	21	2	2	–	–	270	68.1	5.2	49	14
Montgomery County	5	20	35.0	10	2	2	2	–	–	52	84.6	–	8	–
Preble County	6	89	–	5	19	–	–	–	–	218	64.2	6.4	41	14
Versailles village, Darke County	43	398	–	84	126	4	4	–	–	1 551	67.7	11.7	254	74
Vienna Center CDP, Trumbull County	27	190	3.2	76	35	–	–	–	–	688	83.9	9.7	138	41
Vinton village, Gallia County	5	52	–	15	12	–	–	–	–	195	49.7	1.5	26	11
Wadsworth city, Medina County	431	2 609	5.6	689	813	43	10	12	21	10 450	79.6	22.7	1 906	503
Waite Hill village, Lake County	8	57	66.7	39	20	3	–	–	3	330	91.8	52.7	75	16
Wakeman village, Huron County	14	191	3.7	39	70	5	–	–	5	585	83.4	7.9	136	25
Walbridge village, Wood County	39	501	7.2	124	211	10	10	–	–	1 796	82.7	5.8	350	71
Waldo village, Marion County	4	35	–	7	7	–	–	–	–	238	81.9	12.6	38	17
Walton Hills village, Cuyahoga County	31	299	35.1	146	102	8	2	2	4	1 752	80.1	15.6	366	127
Wapakoneta city, Auglaize County	214	1 821	12.4	309	461	21	11	5	5	5 712	76.8	9.4	952	240
Warren city, Trumbull County	858	8 683	10.7	2 339	2 662	295	94	70	131	33 294	71.3	10.0	6 518	1 864
Warrensville Heights city, Cuyahoga County	188	2 819	7.3	1 048	905	65	11	24	30	10 294	77.0	12.4	1 982	500
Warsaw village, Coshocton County	7	125	–	15	50	4	4	–	–	420	72.1	6.9	76	20
Washington city, Fayette County	229	2 127	1.0	241	685	59	18	5	36	8 538	62.0	8.7	1 502	510
Washingtonville village	20	158	4.4	29	59	8	2	2	4	534	72.1	6.6	121	32
Columbiana County	5	78	9.0	26	29	5	2	–	3	325	64.0	8.0	81	28
Mahoning County	15	80	–	3	30	3	–	2	1	209	84.7	4.3	40	4
Waterville village, Lucas County	96	888	12.6	241	224	7	–	–	7	2 927	85.5	28.3	506	130
Wauseon city, Fulton County	137	1 337	4.6	268	438	38	22	3	13	3 909	78.2	13.9	634	178
Waverly City city, Pike County	64	711	1.8	82	232	6	–	–	6	3 131	69.6	15.1	728	266
Wayne village, Wood County	11	154	–	32	36	–	–	–	–	495	80.2	4.4	107	32
Wayne Lakes village, Darke County	11	132	4.5	28	38	2	–	2	–	411	79.8	12.7	72	24
Waynesburg village, Stark County	25	200	10.5	38	59	6	2	4	–	659	72.1	6.4	122	30
Waynesfield village, Auglaize County	21	144	3.5	36	67	6	–	3	3	491	75.6	3.5	83	14
Waynesville village, Warren County	39	337	5.9	48	116	4	2	–	2	1 308	75.8	16.7	269	62
Wellington village, Lorain County	59	760	1.4	140	204	16	16	–	–	2 640	76.7	7.5	498	144
Wellston city, Jackson County	113	1 190	4.1	110	365	41	3	15	23	3 763	65.4	5.3	695	193
Wellsville city, Columbiana County	74	888	1.4	183	237	10	–	–	10	2 930	66.1	3.3	610	201
West Alexandria village, Preble County	21	277	.7	80	71	–	–	–	–	903	78.4	11.2	150	44
West Carrollton City city, Montgomery County	264	2 023	7.9	1 066	771	53	13	9	21	9 390	79.3	16.7	1 858	373
West Elkton village, Preble County	5	47	–	3	13	–	–	–	–	129	66.7	4.7	10	4
Westerville city	740	6 142	11.8	2 677	2 292	101	71	13	17	18 391	91.5	40.1	2 919	484
Delaware County	51	238	9.2	45	85	–	–	–	–	675	91.1	39.7	119	11
Franklin County	689	5 904	11.9	2 632	2 207	101	71	13	17	17 716	91.5	40.2	2 800	473
West Farmington village, Trumbull County	17	101	7.9	6	37	7	7	–	–	290	77.6	4.8	64	12
Westfield Center village, Medina County	22	162	2.5	53	53	–	–	–	–	538	92.2	34.6	130	27
West Hill CDP, Trumbull County	20	488	1.6	114	174	9	–	–	9	1 986	56.8	5.4	393	137
West Lafayette village, Coshocton County	45	388	3.4	51	128	8	3	2	3	1 329	71.0	6.7	251	67
Westlake city, Cuyahoga County	730	4 351	22.1	1 846	1 342	15	4	–	11	18 735	89.9	37.7	3 117	927
West Leipsic village, Putnam County	6	38	–	7	7	–	–	–	–	139	47.5	–	23	9
West Liberty village, Logan County	27	329	1.5	53	108	6	2	2	2	1 007	85.6	16.5	150	37
West Manchester village, Preble County	5	86	2.3	12	19	4	2	–	2	274	80.3	6.6	50	7
West Mansfield village, Logan County	20	150	–	12	47	1	1	–	–	490	77.6	7.1	75	16
West Millgrove village, Wood County	2	20	–	–	12	6	3	3	–	113	70.8	7.1	21	3
West Milton village, Miami County	55	728	1.8	154	217	38	13	4	21	2 769	75.6	11.9	504	110
Weston village, Wood County	24	377	1.3	83	106	6	2	–	4	963	76.6	7.4	192	43
West Portsmouth CDP, Scioto County	51	698	1.1	163	278	42	5	7	30	2 176	58.3	3.9	455	96
West Rushville village, Fairfield County	3	26	–	2	3	–	–	–	–	76	71.1	6.6	7	–
West Salem village, Wayne County	37	274	2.2	25	97	19	4	7	8	886	66.9	3.3	161	41
West Union village, Adams County	23	561	1.6	98	223	5	5	–	–	1 952	54.4	6.4	350	143
West Unity village, Williams County	34	324	–	29	106	9	5	2	2	1 011	76.4	7.2	159	46
Wharton village, Wyandot County	11	64	–	18	20	–	–	–	–	230	79.6	4.8	47	4
Wheelersburg CDP, Scioto County	59	977	–	224	286	–	–	–	–	3 345	71.0	11.4	570	162
Whitehall city, Franklin County	294	3 229	9.4	1 138	1 089	152	94	26	32	13 204	77.3	10.8	2 651	568
Whitehouse village, Lucas County	57	521	8.6	114	170	7	–	3	4	1 584	83.5	13.8	243	46

TIPSII [UPF] GPH539 CENSUS90 72583600 05/13/92 1:03 PM MACHINE: C DATA:CENSUS90S*PH5TIPSDA39. 04/29/92 09:58:32 TAPE: NONE FRAME: 100
TSF:CENSUS90*92. 04/29/92 14:11:16 UTF:CENSUS90*93. 04/29/92 14:11:16 META:CENSUS90S*PH5TABLES39. 04/29/92 14:40:02

Table 4. **Education and Veteran Status: 1990**—Con.

[Data based on sample and subject to sampling variability, see text. For definitions of terms and meanings of symbols, see text]

State County Place and [In Selected States] County Subdivision	Persons 3 years and over enrolled in school				Persons 16 to 19 years					Persons 25 years and over			Civilian veterans 16 years and over	
		Elementary or high school				Not enrolled in school and not high school graduate								
	Preprimary school	Total	Percent in private school	College	Total	Total	Employed	Unemployed	Not in labor force	Total	Percent high school graduate or higher	Percent with bachelor's degree or higher	Total	65 years and over
PLACE AND COUNTY SUBDIVISION—Con.														
White Oak CDP, Hamilton County	287	1 980	35.0	812	562	28	7	13	8	8 018	80.7	18.7	1 490	409
White Oak East CDP, Hamilton County	61	546	59.5	186	179	–	–	–	–	2 445	77.5	19.1	422	175
White Oak West CDP, Hamilton County	62	527	51.8	262	202	–	–	–	–	1 855	84.2	28.7	370	121
Wickliffe city, Lake County	210	2 099	23.6	850	779	27	16	4	7	10 321	76.5	11.8	2 139	694
Wilberforce CDP, Greene County	–	122	13.9	2 242	1 146	–	–	–	–	416	94.5	38.7	149	20
Wilkesville village, Vinton County	–	41	7.3	10	11	–	–	–	–	132	59.8	1.5	25	8
Willard city, Huron County	82	1 267	3.9	183	347	–	–	–	–	3 766	69.0	9.3	597	153
Williamsburg village, Clermont County	26	463	4.5	83	158	18	3	4	11	1 392	63.5	5.1	239	72
Williamsport village, Pickaway County	6	157	–	19	38	5	–	2	3	551	70.2	4.4	118	40
Willoughby city, Lake County	376	2 849	18.3	1 471	871	80	36	38	6	14 315	83.2	19.4	2 566	742
Willoughby Hills city, Lake County	75	914	25.2	653	296	–	–	–	–	6 381	86.0	29.5	1 048	314
Willowick city, Lake County	263	1 944	27.6	1 046	603	48	23	12	13	10 965	76.7	10.2	2 245	769
Willshire village, Van Wert County	7	117	–	25	32	–	–	–	–	356	76.1	5.1	52	10
Wilmington city, Clinton County	200	1 736	1.3	1 057	720	36	18	5	13	6 886	77.7	17.4	1 169	348
Wilmot village, Stark County	4	36	5.6	5	12	2	2	–	–	179	57.5	2.2	29	6
Wilson village	4	12	–	3	5	–	–	–	–	99	84.8	24.2	27	8
Belmont County	–	–	–	–	–	–	–	–	–	22	81.8	40.9	6	4
Monroe County	4	12	–	3	5	–	–	–	–	77	85.7	19.5	21	4
Winchester village, Adams County	1	186	3.8	34	65	8	–	2	6	644	62.7	5.4	112	32
Windham village, Portage County	79	760	3.2	46	233	11	7	–	4	1 560	65.8	3.8	282	52
Wintersville village, Jefferson County	59	614	12.5	278	225	18	12	–	6	2 869	79.3	11.8	608	199
Withamsville CDP, Clermont County	26	436	14.7	95	142	34	12	4	18	1 847	73.8	13.2	353	102
Woodbourne-Hyde Park CDP, Montgomery County	219	1 121	28.0	457	408	–	–	–	–	5 755	95.0	50.7	1 180	384
Woodlawn village, Hamilton County	33	493	11.6	161	209	10	–	–	10	1 766	73.0	17.9	333	86
Woodmere village, Cuyahoga County	7	70	8.6	86	35	8	8	–	–	591	82.9	27.9	74	16
Woodsfield village, Monroe County	59	442	10.4	105	190	–	–	–	–	1 922	73.9	11.5	342	86
Woodstock village, Champaign County	–	52	13.5	13	4	–	–	–	–	169	74.6	3.6	32	9
Woodville village, Sandusky County	41	376	8.8	112	98	–	–	–	–	1 283	84.5	14.8	265	61
Wooster city, Wayne County	376	3 524	2.6	2 543	1 790	79	22	30	27	13 628	79.3	24.0	2 260	647
Worthington city, Franklin County	413	2 658	8.2	1 083	823	47	28	10	9	10 217	94.0	54.8	1 757	514
Wren village, Van Wert County	2	33	–	3	12	–	–	–	–	106	87.7	3.8	10	1
Wright-Patterson AFB CDP	338	2 120	5.0	859	449	19	16	–	3	3 957	94.8	29.1	665	2
Greene County	156	1 001	2.2	324	320	5	5	–	–	1 768	94.9	40.0	233	–
Montgomery County	182	1 119	7.6	535	129	14	11	–	3	2 189	94.7	20.4	432	2
Wyoming city, Hamilton County	174	1 420	5.1	418	438	8	–	–	8	5 593	89.6	59.3	992	322
Xenia city, Greene County	473	4 611	7.2	1 397	1 401	144	61	29	54	15 158	74.6	11.5	3 141	618
Yankee Lake village, Trumbull County	3	13	69.2	9	4	–	–	–	–	62	83.9	8.1	4	2
Yellow Springs village, Greene County	90	647	8.8	566	265	24	6	7	11	2 558	92.7	60.8	376	103
Yorkshire village, Darke County	–	16	–	6	2	–	–	–	–	52	59.6	3.8	9	6
Yorkville village	23	202	9.4	41	54	4	–	2	2	900	73.8	10.2	191	82
Belmont County	11	94	8.5	14	24	4	–	2	2	331	76.7	11.2	69	25
Jefferson County	12	108	10.2	27	30	–	–	–	–	569	72.1	9.7	122	57
Youngstown city	1 601	17 457	16.8	5 700	5 647	592	62	106	420	61 609	65.6	8.3	11 670	4 060
Mahoning County	1 601	17 457	16.8	5 700	5 647	592	62	106	420	61 590	65.6	8.3	11 670	4 060
Trumbull County	–	–	–	–	–	–	–	–	–	19	100.0	52.6	–	–
Zaleski village, Vinton County	–	48	–	13	28	2	–	–	2	189	66.1	1.1	44	11
Zanesfield village, Logan County	3	30	–	4	14	–	–	–	–	129	90.7	16.3	26	9
Zanesville city, Muskingum County	471	4 795	7.9	881	1 356	196	41	45	110	16 778	62.2	9.4	2 824	895
Zoar village, Tuscarawas County	5	24	29.2	15	11	–	–	–	–	133	86.5	23.3	29	5

TIPSII [UPF] GPH539 CENSUS90 72583600 05/13/92 1:03 PM MACHINE: C DATA:CENSUS90S*PH5TIPSDA39. 04/29/92 09:58:32 TAPE: NONE FRAME: 101
TSF:CENSUS90*92. 04/29/92 14:11:16 UTF:CENSUS90*93. 04/29/92 14:11:16 META:CENSUS90S*PH5TABLES39. 04/29/92 14:40:02

TIPSII [UPF] GPH539 CENSUS90 71583600 07/17/92 1:25 PM MACHINE: C DATA:CENSUS90S*PH5TIPSDA39. 07/13/92 21:50:58 TAPE: NONE FRAME: 1
TSF:CENSUS90*92. 07/13/92 21:51:46 UTF:CENSUS90*93. 07/13/92 21:51:46 META:CENSUS90S*PH5T7-839. 07/13/92 21:59:21

Table 5. Employment Status and Journey to Work Characteristics: 1990

[Data based on sample and subject to sampling variability, see text. For definitions of terms and meanings of symbols, see text]

State County County Subdivision Place	Persons 16 years and over															Own children under 6 years in families and subfamilies, all parents in household in labor force
			Labor force								Worked in 1989			Females with own children under 6 years		
			Percent in labor force		Civilian labor force		Workers					Worked 40 or more weeks in 1989				
								Means of transportation to work								
	Total	Female	Total	Female	Total	Percent unemployed	Total	Percent using car, truck, or van	Percent in carpools	Percent using public transportation	Total	Total	Usually worked 35 or more hours per week, 50 to 52 weeks	Total	Percent in labor force	
The State	**8 349 183**	**4 404 158**	**63.5**	**54.7**	**5 279 995**	**6.6**	**4 843 205**	**91.1**	**10.8**	**2.5**	**5 728 254**	**4 317 545**	**3 166 790**	**654 773**	**57.7**	**502 792**
Adams County	18 897	9 742	52.2	41.6	9 858	11.8	8 591	87.4	18.0	.5	10 469	7 120	4 999	1 574	45.7	983
Bratton township	678	308	63.4	51.0	430	7.4	398	86.9	21.9	4.0	464	288	167	16	6.3	44
Brush Creek township	957	465	49.6	41.9	475	8.4	435	80.7	11.0	–	513	383	260	88	43.2	54
Franklin township	804	382	54.1	38.5	435	12.2	382	83.8	4.5	.5	452	328	218	84	41.7	47
Green township	542	267	45.4	21.7	246	16.3	206	75.2	28.2	1.5	270	132	103	45	13.3	24
Rome village	81	47	33.3	17.0	27	3.7	26	88.5	42.3	–	38	13	12	5	–	3
Jefferson township	682	347	33.0	22.5	225	6.7	205	88.3	15.1	3.9	254	176	79	39	20.5	13
Liberty township	1 096	535	60.0	54.2	658	14.7	544	91.2	12.9	1.1	701	443	340	56	76.8	68
West Union village (pt.)	48	18	–	–	–	–	–	–	–	–	–	–	–	–	–	–
Manchester township	1 783	961	51.3	40.9	911	18.9	726	86.0	19.7	.6	961	613	414	155	46.5	88
Manchester village (pt.)	1 665	892	51.2	41.1	849	17.1	696	86.2	20.5	.6	902	574	397	133	48.1	77
Meigs township	2 770	1 435	48.5	38.2	1 343	11.5	1 160	89.8	18.4	.7	1 465	957	690	255	42.7	124
Peebles village	1 335	723	50.3	39.7	671	11.6	580	88.8	17.1	1.4	712	464	332	126	46.0	66
Monroe township	521	259	49.1	35.1	256	12.1	225	85.8	2.7	–	316	220	170	27	25.9	6
Oliver township	618	284	44.2	39.8	273	4.0	262	84.0	22.5	–	307	237	155	55	20.0	15
Scott township	1 368	717	53.0	42.4	724	9.3	651	85.4	22.6	–	779	542	396	145	40.7	70
Seaman village	703	383	55.0	46.5	386	9.6	343	93.9	17.5	–	408	277	208	73	58.9	48
Sprigg township	1 079	554	55.4	56.7	598	8.4	548	89.1	7.1	–	594	399	289	78	64.1	60
Manchester village (pt.)	–	–	–	–	–	–	–	–	–	–	–	–	–	–	–	–
Tiffin township	3 929	2 167	54.0	43.2	2 123	15.1	1 780	88.3	22.6	–	2 126	1 467	1 068	380	50.0	236
West Union village (pt.)	2 357	1 330	50.7	41.7	1 195	16.4	982	86.4	21.5	–	1 190	789	591	223	43.9	132
Wayne township	792	398	61.9	40.7	490	6.5	457	88.2	19.9	–	523	379	276	74	64.9	74
Cherry Fork village	143	74	55.2	36.5	79	7.6	73	87.7	35.6	–	89	66	47	14	42.9	6
Winchester township	1 278	663	52.5	40.0	671	6.7	612	91.2	21.9	–	744	556	374	77	54.5	60
Winchester village	767	404	52.5	41.1	403	8.9	357	93.6	24.9	–	439	321	228	56	53.6	42
Allen County	82 737	42 477	61.4	54.0	50 757	8.2	45 641	92.5	9.4	.8	56 123	41 697	29 590	6 485	63.4	5 950
Amanda township	1 271	663	59.1	46.2	751	6.5	689	92.9	9.1	–	834	610	404	128	78.1	127
American township	9 588	5 034	67.9	57.0	6 511	5.4	6 076	95.7	7.7	.6	6 990	5 531	4 047	663	59.9	535
Elida village	1 112	575	70.3	59.3	782	4.5	735	94.7	8.2	–	837	634	473	95	51.6	58
Auglaize township	2 032	1 045	65.6	54.0	1 333	4.1	1 245	94.9	7.0	.5	1 538	1 197	899	184	57.6	120
Harrod village	370	203	56.2	45.3	208	9.6	186	95.7	3.2	–	234	194	137	33	39.4	22
Bath township	7 711	4 033	64.0	56.8	4 937	8.5	4 447	95.9	7.5	.5	5 301	4 015	2 925	537	74.7	566
Jackson township	2 066	1 033	65.0	53.0	1 340	6.4	1 222	94.2	5.9	–	1 518	1 140	820	177	71.2	134
Lafayette village	327	188	61.2	47.9	198	11.1	178	93.3	3.9	–	225	152	110	27	55.6	12
Lima city	34 089	17 091	56.1	52.7	19 110	12.8	16 251	91.2	11.4	1.5	21 338	15 024	10 385	2 634	60.3	2 614
Marion township	4 959	2 595	66.4	55.1	3 295	3.9	3 119	91.8	12.8	.4	3 607	2 838	1 969	466	63.9	403
Delphos city (pt.)	2 960	1 626	62.8	52.0	1 858	3.4	1 783	92.8	15.4	.2	2 079	1 629	1 074	260	72.7	266
Monroe township	1 580	829	69.1	59.3	1 092	4.3	1 027	90.4	11.5	–	1 165	855	670	177	75.1	164
Cairo village	359	171	67.4	62.6	242	3.7	233	93.6	13.3	–	256	202	155	36	72.2	24
Perry township	2 709	1 428	55.9	44.5	1 513	5.2	1 393	95.6	12.0	.4	1 725	1 323	992	178	59.6	129
Richland township	4 251	2 303	62.4	53.1	2 646	3.4	2 502	78.1	9.8	.2	2 933	2 073	1 337	299	70.2	316
Beaverdam village	361	172	68.4	58.7	247	9.3	224	97.8	14.3	–	261	193	140	22	72.7	28
Bluffton village (pt.)	2 554	1 450	61.2	54.8	1 556	3.0	1 460	69.2	8.8	–	1 732	1 168	655	195	80.0	227
Shawnee township	9 140	4 711	66.6	55.3	6 074	4.6	5 668	96.0	6.4	.2	6 694	5 161	3 859	757	61.6	612
Fort Shawnee village	3 106	1 566	67.9	59.3	2 105	6.2	1 935	96.7	7.7	.2	2 284	1 742	1 348	280	69.3	260
Spencer township	2 372	1 255	64.7	56.1	1 535	6.9	1 409	90.3	6.7	.6	1 761	1 352	882	216	60.6	158
Spencerville village	1 650	914	62.9	55.0	1 038	6.1	963	89.6	7.3	–	1 183	920	620	155	62.6	117
Sugar Creek township	969	457	64.0	54.7	620	4.4	593	91.4	4.9	–	719	578	401	69	72.5	72
Ashland County	35 956	18 739	64.8	56.0	23 281	5.2	21 729	88.5	8.8	.2	25 912	18 980	13 900	2 540	59.1	2 018
Ashland city	15 603	8 511	61.7	54.2	9 609	6.5	8 825	89.3	9.5	.3	11 008	7 571	5 514	1 131	57.4	878
Clear Creek township	1 197	590	64.4	52.4	771	6.0	707	77.1	10.5	–	812	613	431	89	46.1	63
Bailey Lakes village	302	153	66.6	58.8	201	6.5	182	97.8	12.6	–	220	173	139	25	64.0	16
Savannah village	267	134	58.4	46.3	156	8.3	141	87.9	9.9	–	180	125	100	12	75.0	10
Green township	3 058	1 585	65.1	56.1	1 989	5.8	1 830	87.0	6.6	.3	2 133	1 651	1 164	219	76.7	221
Loudonville village (pt.)	1 250	672	66.4	57.3	830	2.9	780	86.8	5.4	.6	915	731	461	87	86.2	84
Perrysville village	520	278	58.7	53.2	303	8.3	273	75.8	7.7	–	319	241	175	45	66.7	40
Hanover township	1 920	904	54.9	46.6	1 054	1.4	1 034	91.9	15.1	.6	1 290	926	659	125	68.0	120
Loudonville village (pt.)	999	516	56.4	45.5	563	–	563	89.0	13.9	1.1	630	515	383	64	71.9	69
Jackson township	1 717	817	65.6	54.3	1 127	4.4	1 057	89.7	5.6	.8	1 209	972	727	171	39.2	105
Polk village	247	122	76.1	72.1	188	3.2	177	97.7	10.7	–	203	158	123	28	64.3	33
Lake township	354	168	77.7	62.5	275	2.2	269	87.0	7.4	–	289	189	130	23	26.1	5
Mifflin township	755	370	69.8	62.7	527	4.4	504	86.3	8.3	–	563	432	314	32	53.1	17
Mifflin village	116	64	54.3	48.4	63	11.1	56	80.4	30.4	–	69	46	37	7	57.1	4
Milton township	1 392	697	74.5	63.8	1 037	2.4	1 004	89.5	7.1	–	1 091	923	700	117	61.5	106
Mohican township	1 344	694	67.3	52.9	904	7.1	824	85.4	5.1	.5	973	786	607	121	64.5	89
Jeromesville village	459	242	67.5	56.6	310	10.6	273	86.1	5.9	.7	321	236	162	28	82.1	26

TIPSII [UPF] GPH539 CENSUS90 71583600 07/17/92 1:25 PM MACHINE: C DATA:CENSUS90S*PH5TIPSDA39. 07/13/92 21:50:58 TAPE: NONE FRAME: 2
TSF:CENSUS90*92. 07/13/92 21:51:46 UTF:CENSUS90*93. 07/13/92 21:51:46 META:CENSUS90S*PH5T7-839. 07/13/92 21:59:21

Table 5. Employment Status and Journey to Work Characteristics: 1990—Con.

[Data based on sample and subject to sampling variability, see text. For definitions of terms and meanings of symbols, see text]

State County County Subdivision Place	Persons 16 years and over															Own children under 6 years in families and subfamilies, all parents in household in labor force
			Labor force								Worked in 1989			Females with own children under 6 years		
			Percent in labor force		Civilian labor force		Workers					Worked 40 or more weeks in 1989				
								Means of transportation to work								
	Total	Female	Total	Female	Total	Percent unemployed	Total	Percent using car, truck, or van	Percent in carpools	Percent using public transportation	Total	Total	Usually worked 35 or more hours per week, 50 to 52 weeks	Total	Percent in labor force	
Ashland County—Con.																
Montgomery township	1 800	895	72.1	62.1	1 298	2.8	1 262	94.4	7.5	–	1 407	1 070	846	65	44.6	46
Orange township	1 488	769	75.5	70.1	1 124	1.4	1 104	90.7	8.8	–	1 152	947	666	111	83.8	119
Perry township	1 318	659	75.1	67.7	990	6.9	913	87.7	9.6	–	1 128	855	632	124	76.6	121
Ruggles township	591	322	58.9	45.3	348	4.9	331	87.0	10.0	–	422	282	188	30	26.7	7
Sullivan township	1 011	519	71.5	60.3	723	5.9	673	81.9	12.6	–	713	548	402	53	45.3	26
Troy township	690	331	54.5	42.3	376	5.9	332	84.3	11.1	–	473	276	191	22	59.1	12
Vermillion township	1 718	908	65.7	57.5	1 129	4.4	1 060	88.7	6.2	.3	1 249	939	729	107	51.4	83
Hayesville village	337	183	73.0	66.1	246	2.0	239	93.3	3.3	–	266	200	163	18	55.6	13
Ashtabula County	75 629	39 806	59.4	49.3	44 824	9.0	39 993	91.5	12.0	.7	47 745	34 645	25 381	5 779	52.1	4 271
Andover township	1 949	1 071	51.2	42.5	998	7.0	902	82.6	15.7	1.0	1 115	802	631	157	45.2	95
Andover village	971	548	46.8	38.0	454	7.7	404	86.4	17.6	–	500	352	246	41	68.3	48
Ashtabula township	18 040	9 830	58.0	49.6	10 435	11.8	9 010	92.4	11.4	.9	11 084	7 790	5 626	1 440	50.9	1 010
Ashtabula city (pt.)	12 735	7 037	56.3	47.1	7 157	13.1	6 076	91.7	12.3	.8	7 575	5 141	3 724	1 100	47.7	768
Edgewood CDP	4 164	2 176	62.8	56.3	2 611	9.5	2 317	94.0	9.7	1.0	2 757	2 119	1 537	287	58.9	196
Austinburg township	1 343	706	65.6	55.9	881	9.3	799	94.2	18.8	–	963	723	514	83	63.9	79
Cherry Valley township	455	223	49.7	28.7	226	7.1	194	90.7	22.2	–	257	192	137	18	50.0	22
Colebrook township	525	247	60.6	40.9	318	2.8	300	88.3	14.7	–	335	241	212	75	42.7	35
Conneaut city	10 070	5 428	56.4	47.1	5 675	10.9	4 928	90.9	12.5	.6	5 925	4 263	3 062	803	53.2	623
Denmark township	369	181	65.3	51.4	241	3.7	232	71.1	25.9	–	272	182	126	45	51.1	34
Dorset township	707	328	56.9	47.9	402	9.0	348	90.8	11.5	–	451	323	254	78	35.9	39
Geneva township	9 151	4 827	60.8	50.1	5 546	7.2	5 028	90.7	14.2	.8	5 948	4 310	3 130	712	60.4	576
Geneva city	5 073	2 760	59.4	49.4	3 000	5.3	2 772	90.5	15.6	1.0	3 145	2 303	1 636	405	64.7	342
Geneva-on-the-Lake village	1 231	620	60.0	50.2	737	12.9	632	91.3	16.0	–	817	490	370	95	53.7	89
Harpersfield township	1 778	879	70.8	58.9	1 258	5.2	1 165	94.2	9.3	–	1 296	1 033	749	153	59.5	174
Hartsgrove township	825	399	68.5	48.9	556	10.4	500	90.8	12.0	–	551	400	312	70	44.3	65
Jefferson township	4 052	2 091	61.4	51.4	2 487	6.2	2 287	90.3	9.0	1.0	2 634	1 914	1 481	298	49.3	211
Jefferson village	2 534	1 368	59.9	50.4	1 517	6.1	1 391	88.8	10.2	.6	1 630	1 142	856	206	55.3	138
Kingsville township	1 624	854	52.8	41.3	857	4.2	809	91.1	8.5	–	978	729	531	56	42.9	24
Lenox township	903	478	66.9	57.3	604	5.8	551	83.1	12.7	1.8	634	465	315	58	58.6	26
Monroe township	1 410	669	67.2	56.1	948	12.7	800	91.0	15.4	1.1	998	741	558	109	52.3	94
Morgan township	1 263	634	64.7	52.1	817	9.8	726	87.6	14.0	1.1	900	677	512	97	54.6	78
Roaming Shores village (pt.)	293	155	56.7	42.6	166	5.4	155	95.5	22.6	–	184	145	118	8	25.0	4
Rock Creek village	409	208	61.6	51.0	252	13.1	218	83.9	11.5	3.7	270	178	132	34	64.7	35
New Lyme township	684	336	62.0	50.3	424	9.7	383	87.7	8.9	–	456	369	297	95	48.4	60
North Kingsville village	2 030	1 023	65.1	57.9	1 322	5.3	1 229	96.7	10.3	–	1 447	1 125	852	160	47.5	86
Orwell township	1 829	997	62.9	52.6	1 151	9.9	1 023	96.4	27.7	.2	1 180	883	682	147	51.7	96
Orwell village	953	531	60.5	49.5	577	7.3	524	93.3	14.3	.4	618	467	347	62	54.8	52
Pierpont township	882	467	60.3	52.9	523	12.6	466	84.5	11.4	–	530	291	186	47	72.3	47
Plymouth township	1 526	757	59.8	49.1	912	6.9	849	97.5	5.7	–	968	657	495	108	48.1	82
Richmond township	632	342	53.5	42.4	331	10.6	303	77.2	7.6	5.9	399	269	178	63	31.7	51
Rome township	932	442	70.8	61.3	660	6.8	613	91.2	13.2	2.4	718	526	378	65	43.1	38
Roaming Shores village (pt.)	296	141	66.2	58.2	196	1.0	192	100.0	8.3	–	210	166	132	32	87.5	38
Saybrook township	8 002	4 254	58.2	48.3	4 649	8.0	4 181	95.1	7.9	.2	4 916	3 704	2 695	494	53.6	397
Ashtabula city (pt.)	3 324	1 812	57.3	47.0	1 898	5.7	1 767	96.6	7.3	–	2 016	1 507	1 108	212	51.4	151
Sheffield township	1 153	622	63.2	48.4	729	4.1	681	97.7	9.0	–	754	540	401	51	49.0	41
Trumbull township	1 039	491	56.7	41.3	589	12.7	514	82.5	10.9	–	638	474	329	64	42.2	17
Wayne township	499	238	57.9	46.6	289	10.0	260	76.2	–	–	324	236	149	21	38.1	22
Williamsfield township	939	468	57.0	49.1	535	11.2	475	96.0	7.4	–	604	408	317	65	73.8	61
Windsor township	1 018	524	45.3	31.1	461	3.5	437	91.1	20.1	1.8	470	378	272	147	40.8	88
Athens County	48 735	25 044	53.9	48.6	26 177	9.6	22 790	77.6	11.3	.7	35 135	18 636	11 535	2 822	54.9	1 869
Alexander township	1 798	925	65.8	59.0	1 183	3.4	1 136	93.5	14.2	.6	1 319	1 019	761	145	57.2	104
Albany village (pt.)	10	4	50.0	50.0	5	–	5	100.0	20.0	–	5	3	3	2	100.0	3
Ames township	944	486	58.4	53.5	545	2.4	538	83.8	11.5	.4	582	454	358	41	39.0	23
Amesville village	190	105	52.6	49.5	100	–	100	72.0	10.0	2.0	119	76	56	11	90.9	14
Athens township	24 303	12 544	50.0	47.7	12 105	8.0	10 553	61.9	8.0	.7	19 924	8 252	4 018	888	58.3	581
Athens city (pt.)	19 308	9 956	47.0	45.9	9 020	8.6	7 731	49.7	6.5	.8	16 505	5 668	2 279	556	57.0	292
The Plains CDP (pt.)	1 530	887	47.3	41.6	723	7.5	654	91.9	6.7	1.1	816	554	396	92	53.3	67
Bern township	320	160	48.1	36.9	154	7.1	135	77.8	8.9	–	176	109	64	31	25.8	13
Canaan township	1 247	635	66.6	58.6	830	5.5	749	89.3	8.4	1.1	930	666	476	142	69.0	122
Athens city (pt.)	213	114	55.9	46.5	119	5.0	100	74.0	–	8.0	150	87	50	40	90.0	40
Carthage township	1 057	506	60.5	51.6	640	13.1	550	88.2	13.1	1.3	687	456	341	103	49.5	69
Dover township	2 785	1 431	57.5	51.2	1 600	10.0	1 395	91.5	14.3	1.0	1 689	1 182	822	223	44.4	130
Chauncey village	737	394	56.2	49.7	414	13.5	358	91.6	17.0	.6	433	320	231	64	57.8	37
The Plains CDP (pt.)	563	299	68.7	63.5	387	–	364	85.7	9.6	3.3	418	298	222	41	51.2	49
Lee township	1 732	879	63.7	52.3	1 104	6.3	1 005	95.3	12.3	.7	1 195	877	614	124	54.0	98
Albany village (pt.)	576	296	60.2	50.3	347	4.3	319	96.6	9.4	–	375	289	204	48	68.8	48

TIPSII [UPF] GPH539 CENSUS90 71583600 07/17/92 1:25 PM MACHINE: C DATA:CENSUS90S*PH5TIPSDA39. 07/13/92 21:50:58 TAPE: NONE FRAME: 3
TSF:CENSUS90*92. 07/13/92 21:51:46 UTF:CENSUS90*93. 07/13/92 21:51:46 META:CENSUS90S*PH5T7-839. 07/13/92 21:59:21

Table 5. Employment Status and Journey to Work Characteristics: 1990—Con.

[Data based on sample and subject to sampling variability, see text. For definitions of terms and meanings of symbols, see text]

State County County Subdivision Place	Persons 16 years and over															Own children under 6 years in families and subfamilies, all parents in household in labor force
			Labor force								Worked in 1989			Females with own children under 6 years		
			Percent in labor force		Civilian labor force		Workers					Worked 40 or more weeks in 1989				
								Means of transportation to work								
	Total	Female	Total	Female	Total	Percent unemployed	Total	Percent using car, truck, or van	Percent in carpools	Percent using public transportation	Total	Total	Usually worked 35 or more hours per week, 50 to 52 weeks	Total	Percent in labor force	
Athens County—Con.																
Lodi township	916	464	61.4	53.7	562	10.5	503	90.3	12.7	–	628	415	317	99	87.9	100
Rome township	1 004	548	56.8	45.8	570	16.7	457	97.4	18.4	–	616	421	320	99	52.5	50
Trimble township	3 428	1 778	50.2	42.9	1 722	15.7	1 395	94.8	19.8	–	1 813	1 239	905	265	60.4	217
Glouster village	1 427	783	46.5	40.4	663	17.3	529	92.4	21.0	–	655	449	319	133	49.6	88
Jacksonville village	403	228	51.1	48.2	206	13.1	176	94.3	22.7	–	217	153	115	43	76.7	26
Trimble village	329	163	55.3	44.8	182	13.2	156	91.7	16.7	–	200	145	105	22	59.1	14
Troy township	1 875	956	56.1	36.8	1 040	15.0	877	91.8	14.4	.2	1 110	727	600	178	29.8	64
Coolville village	508	283	43.5	30.7	217	10.1	193	91.7	5.2	1.0	244	168	141	40	32.5	16
Waterloo township	1 718	860	64.4	60.6	1 107	6.2	1 018	99.3	10.8	–	1 126	784	520	135	54.8	92
York township	5 608	2 872	53.8	47.1	3 015	15.5	2 479	85.1	14.9	1.1	3 340	2 035	1 419	349	52.1	206
Buchtel village	477	231	57.9	42.4	276	13.0	233	97.9	15.0	–	288	185	139	39	61.5	29
Nelsonville city	3 633	1 901	51.5	45.2	1 871	13.6	1 560	85.3	13.3	.3	2 066	1 312	930	237	46.8	121
Auglaize County	32 899	17 093	66.2	56.5	21 769	4.1	20 542	91.3	10.0	.2	23 877	18 536	13 397	2 893	69.6	2 810
Clay township	633	315	71.6	59.0	453	2.6	436	93.1	3.2	–	511	377	301	74	58.1	61
Duchouquet township	10 563	5 653	65.3	55.0	6 879	4.7	6 399	94.9	7.8	.2	7 612	5 886	4 254	917	68.3	868
Cridersville village	1 380	763	67.6	59.1	933	6.2	858	95.7	7.9	.5	982	768	592	130	59.2	83
Wapakoneta city (pt.)	6 800	3 646	67.3	56.5	4 570	4.9	4 228	95.4	8.6	.2	4 946	3 817	2 731	578	80.4	679
German township	2 381	1 250	68.4	60.2	1 627	2.8	1 559	84.0	8.8	.4	1 763	1 427	1 120	242	62.4	239
New Bremen village	1 808	961	71.0	61.4	1 281	2.5	1 234	82.7	9.3	.6	1 362	1 112	863	178	70.8	209
Goshen township	359	187	69.9	61.5	251	–	251	79.3	11.6	–	278	242	206	30	60.0	21
Jackson township	2 570	1 321	61.9	52.4	1 587	2.1	1 554	88.3	10.9	–	1 774	1 448	995	211	72.0	214
Minster village	1 986	1 026	62.2	53.6	1 232	2.2	1 209	86.7	11.6	–	1 356	1 122	756	190	73.2	184
Logan township	765	369	72.0	60.4	551	3.1	532	92.7	14.3	–	589	460	337	90	67.8	59
Buckland village	198	108	65.7	46.3	130	1.5	126	96.0	15.9	–	136	116	81	13	69.2	9
Moulton township	1 170	558	70.6	64.2	826	2.4	793	87.5	7.7	–	925	742	544	98	74.5	93
Wapakoneta city (pt.)	–	–	–	–	–	–	–	–	–	–	–	–	–	–	–	–
Noble township	727	374	59.1	47.6	430	3.0	411	92.2	6.3	–	515	379	281	69	76.8	60
St. Marys city (pt.)	27	12	44.4	50.0	12	–	12	100.0	–	–	12	12	12	–	–	–
Pusheta township	873	438	70.1	55.9	612	1.8	593	84.1	4.9	.8	687	515	400	78	73.1	74
Wapakoneta city (pt.)	–	–	–	–	–	–	–	–	–	–	–	–	–	–	–	–
St. Marys township	8 603	4 488	66.3	57.4	5 706	5.3	5 336	93.4	14.5	.3	6 033	4 664	3 216	710	76.1	789
St. Marys city (pt.)	6 238	3 326	66.2	57.2	4 128	5.7	3 854	93.7	16.5	.4	4 298	3 301	2 274	557	75.6	604
Salem township	405	184	74.6	67.9	302	11.6	262	87.8	4.6	–	328	231	150	31	100.0	40
Union township	1 206	620	64.0	55.2	772	1.9	757	88.4	5.8	–	889	639	471	106	56.6	78
Uniopolis village	181	91	62.4	49.5	113	7.1	105	85.7	9.5	–	132	83	69	27	55.6	19
Washington township	1 336	706	65.6	55.2	877	1.6	848	84.9	11.6	–	1 005	796	557	132	60.6	116
New Knoxville village	620	329	60.5	48.0	375	.5	370	84.9	8.4	–	437	333	248	65	50.8	42
Wayne township	1 308	630	68.5	58.1	896	5.2	811	89.8	9.5	–	968	730	565	105	65.7	98
Waynesfield village	621	342	64.1	50.6	398	7.3	350	93.7	14.0	–	427	321	232	64	62.5	62
Belmont County	56 272	30 453	53.3	43.0	29 987	10.0	26 429	91.7	12.0	1.0	31 799	23 423	16 188	3 784	48.9	2 248
Colerain township	3 695	1 945	54.1	43.3	1 994	6.2	1 844	95.2	9.1	–	2 125	1 605	1 127	257	45.1	115
Flushing township	1 570	808	48.1	35.6	751	10.4	661	91.7	12.1	.5	828	546	399	123	44.7	70
Flushing village	787	430	50.8	37.0	400	10.0	355	90.4	14.9	.8	420	290	218	67	53.7	41
Holloway village	283	136	47.3	28.7	134	9.7	121	96.7	9.1	–	149	92	71	13	23.1	10
Goshen township	2 183	1 167	56.6	45.8	1 235	9.2	1 106	85.9	12.8	.7	1 321	930	564	151	49.7	94
Belmont village	338	193	59.8	51.8	202	8.9	173	95.4	8.7	–	205	156	94	14	28.6	4
Bethesda village	881	481	49.6	37.4	437	12.8	377	92.8	11.9	1.3	489	345	224	85	29.4	29
Kirkwood township	238	128	46.2	28.1	110	14.5	94	85.1	19.1	–	107	87	71	14	–	–
Fairview village (pt.)	–	–	–	–	–	–	–	–	–	–	–	–	–	–	–	–
Mead township	5 068	2 770	49.7	38.5	2 519	6.9	2 291	93.6	13.0	.7	2 774	2 059	1 405	299	50.2	193
Shadyside village (pt.)	3 203	1 804	45.7	35.5	1 463	5.7	1 338	93.6	14.1	.4	1 640	1 298	892	182	53.8	121
Pease township	13 147	7 305	52.2	44.0	6 859	10.1	6 054	91.1	11.1	1.9	7 301	5 499	3 737	900	50.6	541
Bridgeport village	1 888	1 008	55.5	47.1	1 047	11.5	907	90.5	11.5	2.3	1 104	821	565	116	47.4	67
Brookside village	580	321	63.3	56.1	367	7.9	329	93.3	14.3	2.1	382	298	215	42	78.6	42
Martins Ferry city	6 407	3 672	51.7	43.5	3 313	11.2	2 876	90.8	9.8	2.4	3 484	2 669	1 810	515	48.9	263
Yorkville village (pt.)	372	190	59.1	46.8	218	8.3	197	89.3	8.6	–	235	180	125	37	27.0	12
Pultney township	8 748	4 800	52.3	42.5	4 554	12.6	3 848	91.5	12.8	1.4	4 761	3 427	2 371	650	42.2	322
Bellaire city	4 829	2 734	48.2	37.7	2 320	14.7	1 903	88.3	16.0	1.7	2 436	1 695	1 134	322	35.7	169
Neffs CDP	912	504	58.7	48.6	535	14.0	445	94.6	5.4	–	524	409	328	90	74.4	70
Shadyside village (pt.)	82	51	29.3	21.6	24	–	24	75.0	–	–	29	24	18	–	–	–
Richland township	9 087	4 882	57.8	47.0	5 253	7.7	4 764	93.4	10.6	.5	5 588	4 251	3 014	523	55.8	384
St. Clairsville city	4 218	2 350	57.9	47.5	2 441	4.8	2 288	94.2	11.8	.7	2 677	2 093	1 490	254	60.6	180
Smith township	1 176	594	55.5	47.3	653	11.6	557	96.4	9.9	–	700	475	316	82	39.0	48
Somerset township	732	388	45.9	28.9	336	13.4	291	94.2	34.0	–	383	264	174	36	25.0	8
Union township	1 655	898	57.8	46.2	957	6.5	875	91.9	15.1	–	1 025	783	574	123	58.5	93
Morristown village	270	141	60.0	53.2	162	8.6	141	90.8	19.9	–	169	116	77	8	100.0	11

TIPSII [UPF] GPH539 CENSUS90 71583600 07/17/92 1:25 PM MACHINE: C DATA:CENSUS90S*PH5TIPSDA39 07/13/92 21:50:58 TAPE: NONE FRAME: 4
TSF:CENSUS90*92 07/13/92 21:51:46 UTF:CENSUS90*93 07/13/92 21:51:46 META:CENSUS90S*PH5T7-839 07/13/92 21:59:21

Table 5. Employment Status and Journey to Work Characteristics: 1990—Con.

[Data based on sample and subject to sampling variability, see text. For definitions of terms and meanings of symbols, see text]

State County County Subdivision Place	Persons 16 years and over															Own children under 6 years in families and subfamilies, all parents in household in labor force
			Labor force								Worked in 1989			Females with own children under 6 years		
			Percent in labor force		Civilian labor force		Workers					Worked 40 or more weeks in 1989				
								Means of transportation to work								
	Total	Female	Total	Female	Total	Percent unemployed	Total	Percent using car, truck, or van	Percent in carpools	Percent using public transportation	Total	Total	Usually worked 35 or more hours per week, 50 to 52 weeks	Total	Percent in labor force	
Belmont County—Con.																
Warren township	4 577	2 510	54.0	41.6	2 473	13.5	2 104	85.6	11.5	1.9	2 542	1 835	1 260	344	42.7	182
Barnesville village	3 389	1 907	51.0	40.2	1 729	15.3	1 445	86.6	13.5	2.8	1 775	1 242	875	255	35.3	112
Washington township	445	220	45.8	28.6	204	17.2	162	87.0	4.3	–	213	154	112	49	42.9	20
Wayne township	507	244	58.2	42.2	295	12.9	250	82.4	18.4	–	319	233	135	30	76.7	22
Wilson village (pt.)	22	12	40.9	41.7	9	–	9	100.0	–	–	9	9	4	–	–	–
Wheeling township	1 249	637	58.7	52.9	733	9.4	657	95.9	14.8	–	769	515	370	66	100.0	85
York township	2 195	1 157	48.3	37.7	1 061	15.7	871	93.8	14.2	1.1	1 043	760	559	137	46.7	71
Powhatan Point village	1 447	760	46.0	33.4	665	15.0	546	93.4	15.0	.7	675	459	346	89	34.8	34
Brown County	26 141	13 549	61.4	50.6	16 029	6.2	14 652	91.9	16.8	.4	17 555	13 086	9 473	2 450	56.0	1 619
Byrd township	523	252	47.0	39.3	246	8.5	207	80.2	13.5	2.4	290	208	171	49	49.0	28
Clark township	2 058	1 048	62.6	50.8	1 289	6.2	1 169	91.3	16.1	–	1 354	1 007	731	216	50.9	171
Hamersville village	439	230	66.5	57.0	292	9.6	259	92.7	17.0	–	294	212	160	50	52.0	35
Eagle township	799	406	64.6	50.0	516	10.5	462	91.1	18.0	–	571	396	247	74	64.9	73
Franklin township	727	357	66.2	58.0	481	5.2	447	96.9	20.8	–	547	388	287	64	32.8	23
Green township	2 116	1 124	61.3	47.2	1 288	7.3	1 178	95.2	14.3	1.0	1 484	1 111	848	213	49.3	147
Mount Orab village (pt.)	946	532	57.7	47.7	544	11.2	477	91.8	16.4	2.5	584	438	320	139	48.9	85
Huntington township	2 009	1 040	63.4	56.8	1 274	9.6	1 112	93.8	19.8	–	1 364	1 014	730	217	65.4	157
Aberdeen village	1 004	533	62.6	54.4	629	8.1	568	94.0	23.1	–	667	517	376	110	63.6	81
Jackson township	607	312	52.7	48.7	320	8.8	285	94.4	11.9	–	374	256	192	43	53.5	21
Jefferson township	947	490	58.0	49.0	549	6.4	498	85.3	22.5	–	640	429	321	100	63.0	60
Russellville village	395	213	57.0	50.2	225	7.6	204	87.7	14.7	–	254	180	130	21	81.0	24
Lewis township	1 333	676	63.8	57.2	851	10.6	737	96.3	14.9	.3	933	675	458	94	73.4	68
Higginsport village	249	138	60.6	57.2	151	11.9	126	96.8	22.2	–	155	103	65	22	54.5	13
Perry township	2 770	1 378	65.5	51.3	1 814	5.1	1 649	94.5	11.9	–	1 986	1 490	1 015	256	55.5	176
Fayetteville village	313	167	55.0	41.9	172	5.8	151	96.0	5.3	–	194	152	104	17	29.4	9
St. Martin village	101	62	67.3	62.9	68	5.9	58	87.9	3.4	–	72	57	26	7	100.0	8
Pike township	2 235	1 158	60.2	47.8	1 342	4.1	1 256	92.7	15.4	.6	1 427	1 107	844	213	53.1	118
Mount Orab village (pt.)	484	263	55.8	39.9	270	2.6	259	91.9	14.3	1.2	311	219	162	24	33.3	12
Pleasant township	3 687	1 998	56.7	47.2	2 083	3.7	1 980	88.9	16.7	.2	2 297	1 795	1 329	297	56.2	178
Georgetown village	2 805	1 572	52.3	43.1	1 466	4.7	1 384	89.8	15.4	.3	1 641	1 289	953	239	50.6	119
Scott township	718	358	64.1	47.2	460	2.4	449	88.4	16.0	1.1	487	329	230	51	33.3	24
Sterling township	1 680	820	75.1	68.4	1 261	6.3	1 137	95.2	17.9	–	1 310	1 083	807	247	67.6	160
Mount Orab village (pt.)	–	–	–	–	–	–	–	–	–	–	–	–	–	–	–	–
Union township	2 377	1 313	55.0	45.3	1 305	7.1	1 172	85.9	21.1	.7	1 456	1 048	737	156	58.3	142
Ripley village	1 375	786	55.3	47.2	759	7.6	686	79.9	16.5	1.2	829	603	440	101	53.5	80
Washington township	1 555	819	61.1	46.9	950	3.2	914	91.4	20.5	1.1	1 035	750	526	160	44.4	73
Sardinia village	558	322	56.8	42.9	317	5.0	295	85.4	24.1	3.4	336	255	182	64	45.3	25
Butler County	223 169	117 309	65.1	56.1	145 017	5.3	134 645	92.6	10.3	.6	162 413	118 260	88 645	18 173	57.7	13 788
Fairfield township	37 872	19 807	72.7	63.8	27 492	3.6	26 028	96.4	8.3	.5	29 179	23 227	18 128	3 106	61.7	2 597
Fairfield city (pt.)	30 727	16 140	74.4	66.3	22 838	3.7	21 603	96.1	8.7	.5	24 182	19 226	14 977	2 419	62.1	2 054
Hamilton city	46 290	25 277	59.5	50.8	27 471	8.0	24 799	92.5	14.4	1.6	29 497	22 096	16 644	3 958	59.5	3 357
Hanover township	5 850	2 968	67.1	56.1	3 919	3.5	3 687	97.2	12.8	–	4 218	3 387	2 660	387	61.2	332
Millville village (pt.)	173	92	58.4	43.5	101	2.0	93	96.8	25.8	–	111	95	63	11	63.6	8
Lemon township	9 278	4 884	61.1	50.7	5 672	7.4	5 146	95.8	10.5	.1	6 060	4 515	3 420	824	56.8	623
Monroe village (pt.)	3 104	1 683	64.7	55.0	2 008	4.2	1 904	95.8	10.6	–	2 194	1 711	1 229	239	61.9	174
South Middletown CDP	2 568	1 312	55.3	44.9	1 420	10.7	1 217	95.0	11.8	–	1 464	990	720	226	52.7	187
Liberty township	6 657	3 381	69.8	58.0	4 645	3.4	4 406	95.8	7.3	–	5 088	4 077	3 223	782	54.1	501
Monroe village (pt.)	470	242	80.0	66.5	376	1.9	369	95.1	9.5	–	399	315	234	42	31.0	13
Madison township	6 616	3 300	64.9	52.5	4 287	5.9	3 992	96.5	5.1	–	4 739	3 519	2 772	476	43.7	264
Middletown city (pt.)	35 387	19 136	61.1	51.4	21 595	7.8	19 483	94.7	12.5	.8	23 317	17 376	13 098	3 047	54.7	2 206
Milford township	1 981	1 030	69.8	61.1	1 383	4.2	1 303	92.3	11.8	–	1 471	1 058	828	155	63.2	136
Somerville village	209	107	52.6	43.9	110	1.8	108	93.5	26.9	–	144	96	75	13	53.8	10
Morgan township	3 533	1 737	71.6	61.0	2 525	3.2	2 392	93.6	15.2	.7	2 713	2 214	1 610	373	55.5	255
Oxford township	20 876	11 074	50.5	50.1	10 496	4.1	9 752	59.7	7.3	.6	18 283	6 913	2 923	619	60.9	459
College Corner village (pt.)	90	40	68.9	47.5	62	8.1	57	87.7	–	–	63	58	44	4	75.0	6
Oxford city	17 204	9 123	50.9	51.7	8 727	3.9	8 105	58.6	7.2	.7	15 189	5 558	2 257	517	60.0	378
Reily township	1 850	910	72.1	58.4	1 333	2.9	1 277	97.1	12.3	.9	1 380	1 118	830	134	44.8	76
Ross township	4 762	2 388	72.4	64.5	3 447	3.9	3 280	95.6	10.4	.2	3 649	2 966	2 152	392	75.3	358
Millville village (pt.)	376	204	75.0	73.0	282	3.2	269	98.1	13.4	–	289	245	197	35	85.7	40
Ross CDP	1 581	772	67.6	60.9	1 069	9.2	947	95.6	7.8	.6	1 168	901	642	103	62.1	100
St. Clair township	5 852	3 042	60.2	49.5	3 523	6.5	3 207	95.1	12.7	.8	3 856	2 842	2 178	457	55.6	294
New Miami village	1 955	1 080	56.6	49.1	1 107	10.8	959	96.7	17.3	1.7	1 167	831	639	180	56.7	90
Seven Mile village (pt.)	222	120	61.3	45.0	134	1.5	134	97.0	11.2	–	152	108	74	18	38.9	7
Trenton city	4 668	2 450	68.8	56.9	3 211	5.9	2 955	97.6	10.6	.2	3 411	2 652	2 035	401	57.1	262
Union township	28 692	14 396	76.9	66.3	22 026	3.0	21 045	96.4	7.5	.1	23 456	18 591	14 778	2 851	55.2	1 915
Beckett Ridge CDP	3 192	1 598	82.1	70.7	2 617	2.6	2 506	96.6	6.4	–	2 752	2 310	1 884	419	64.2	332

TIPSII [UPF] GPH539 CENSUS90 7158360 07/17/92 1:25 PM MACHINE: C DATA:CENSUS90S*PH5TIPSDA39. 07/13/92 21:50:58 TAPE: NONE FRAME: 5
TSF:CENSUS90*92. 07/13/92 21:51:46 UTF:CENSUS90*93. 07/13/92 21:51:46 META:CENSUS90S*PH5T7-839. 07/13/92 21:59:21

Table 5. Employment Status and Journey to Work Characteristics: 1990—Con.

[Data based on sample and subject to sampling variability, see text. For definitions of terms and meanings of symbols, see text]

State County County Subdivision Place	Persons 16 years and over															Own children under 6 years in families and subfamilies, all parents in household in labor force
			Labor force								Worked in 1989			Females with own children under 6 years		
			Percent in labor force		Civilian labor force		Workers					Worked 40 or more weeks in 1989				
								Means of transportation to work								
	Total	Female	Total	Female	Total	Percent unemployed	Total	Percent using car, truck, or van	Percent in carpools	Percent using public transportation	Total	Total	Usually worked 35 or more hours per week, 50 to 52 weeks	Total	Percent in labor force	
Butler County—Con.																
Union township—Con.																
Fairfield city (pt.)	–	–	–	–	–	–	–	–	–	–	–	–	–	–	–	–
Sharonville city (pt.)	1 453	750	72.9	58.3	1 059	2.2	1 016	99.0	7.3	–	1 104	889	686	133	36.8	65
Wayne township	3 005	1 529	66.3	60.0	1 992	3.3	1 893	94.8	9.4	–	2 096	1 709	1 366	211	58.3	153
Jacksonburg village	42	20	76.2	50.0	32	–	32	75.0	–	–	32	24	22	8	100.0	17
Seven Mile village (pt.)	420	214	66.4	58.4	279	2.9	263	96.2	18.6	–	284	225	174	24	62.5	21
Carroll County	20 110	10 425	58.9	47.1	11 821	7.9	10 617	90.2	11.3	.4	12 775	9 599	6 988	1 526	50.5	1 010
Augusta township	986	427	62.3	52.7	608	4.4	574	86.9	13.2	–	672	500	369	88	53.4	82
Brown township	5 911	3 073	60.8	51.0	3 591	8.9	3 211	94.1	10.3	.2	3 900	2 866	2 176	447	49.0	298
Malvern village	854	436	58.9	49.5	503	8.3	445	86.7	11.0	–	521	398	296	55	54.5	37
Minerva village (pt.)	1 573	889	56.7	49.7	892	12.7	779	91.0	9.8	–	954	682	560	127	70.1	107
Center township	3 560	2 083	50.0	38.8	1 780	8.6	1 588	86.7	11.0	.6	1 940	1 452	1 032	264	46.2	110
Carrollton village	2 409	1 426	51.1	39.4	1 231	9.9	1 075	82.7	9.4	.8	1 324	990	765	222	43.2	83
East township	587	304	51.6	34.9	303	7.3	246	91.1	17.9	–	346	258	175	52	17.3	10
Fox township	743	378	64.1	47.6	476	7.4	426	85.2	16.7	–	495	360	247	40	42.5	12
Harrison township	1 595	812	60.9	46.7	972	3.8	925	94.4	10.3	–	1 039	798	581	111	45.9	70
Lee township	825	411	49.6	30.4	409	14.4	325	93.5	19.4	–	467	338	244	66	36.4	27
Loudon township	750	342	65.1	54.4	488	8.0	444	84.5	7.7	–	488	397	282	41	70.7	45
Monroe township	1 376	686	63.4	54.7	865	6.0	797	90.0	11.2	2.1	949	744	504	87	69.0	102
Dellroy village	240	124	60.4	50.0	145	14.5	122	88.5	12.3	–	169	107	75	25	76.0	27
Sherrodsville village (pt.)	51	32	68.6	56.3	33	–	35	94.3	11.4	–	38	28	21	1	100.0	2
Orange township	864	434	55.3	42.2	478	7.1	423	82.0	5.4	–	524	388	293	76	47.4	40
Leesville village	130	67	46.2	22.4	60	13.3	52	92.3	9.6	–	74	49	41	11	–	–
Sherrodsville village (pt.)	169	91	54.4	38.5	92	4.3	86	89.5	7.0	–	102	60	43	15	46.7	6
Perry township	624	319	49.7	37.6	310	6.5	285	84.9	16.5	–	348	258	198	50	34.0	37
Rose township	1 037	526	66.5	55.9	683	7.8	622	93.7	12.1	1.1	708	618	428	108	77.8	107
Magnolia village (pt.)	262	138	67.6	58.0	177	3.4	169	97.6	5.9	–	200	156	104	16	31.3	10
Union township	721	350	69.6	56.0	502	11.8	428	86.9	14.3	–	523	332	228	61	72.1	53
Washington township	531	280	67.0	58.9	356	7.0	323	85.8	5.6	–	376	290	231	35	31.4	17
Champaign County	27 514	14 267	67.2	57.0	18 447	6.3	16 931	91.0	11.2	.5	19 803	15 156	11 697	2 066	59.4	1 520
Adams township	866	456	69.5	63.6	602	7.0	552	75.7	3.4	–	652	455	343	72	58.3	56
Concord township	862	440	70.2	51.1	605	5.5	558	93.0	5.6	–	675	545	399	77	55.8	28
Goshen township	2 315	1 177	66.4	57.2	1 537	5.6	1 418	93.4	12.0	.4	1 624	1 271	989	187	49.7	129
Mechanicsburg village	1 374	730	64.2	55.9	882	7.0	800	92.0	12.8	.3	928	678	522	109	57.8	94
Harrison township	518	232	81.5	70.7	414	–	422	91.5	1.7	1.9	440	399	321	35	54.3	18
Jackson township	1 643	821	68.5	59.2	1 126	6.9	1 005	89.4	16.4	.2	1 202	908	686	90	54.4	54
Christiansburg village	433	208	67.0	60.6	290	8.3	263	90.9	17.1	.8	314	224	158	29	69.0	22
St. Paris village (pt.)	151	77	62.9	57.1	95	2.1	93	87.1	17.2	–	107	75	62	10	60.0	7
Johnson township	2 419	1 258	71.6	61.7	1 724	5.3	1 617	91.2	15.3	.1	1 814	1 445	1 115	159	74.2	184
St. Paris village (pt.)	1 194	653	71.4	62.2	850	5.9	782	92.7	15.6	.1	889	708	536	104	66.3	103
Mad River township	1 756	931	69.9	56.2	1 222	4.2	1 148	91.3	13.9	–	1 369	1 054	804	142	69.7	118
Rush township	1 658	863	68.2	58.5	1 130	7.6	1 014	95.7	9.4	–	1 241	887	717	171	62.6	140
North Lewisburg village	820	437	69.3	59.7	568	8.5	504	95.0	9.5	–	626	465	365	105	55.2	66
Woodstock village	194	94	69.6	67.0	135	13.3	112	100.0	14.3	–	137	97	83	11	54.5	14
Salem township	1 552	760	66.2	48.6	1 027	4.3	955	92.5	15.9	–	1 105	851	656	110	36.4	43
Urbana city (pt.)	–	–	–	–	–	–	–	–	–	–	–	–	–	–	–	–
Union township	1 370	716	66.4	54.1	901	2.4	880	92.2	12.6	–	959	729	581	102	60.8	64
Mutual village	98	53	56.1	47.2	55	–	55	90.9	9.1	–	63	55	49	4	50.0	1
Urbana township	11 592	6 130	65.2	56.6	7 548	7.6	6 827	90.3	10.3	.9	8 051	6 097	4 627	814	63.4	630
Urbana city (pt.)	8 897	4 824	63.5	55.2	5 641	7.3	5 135	89.0	10.6	1.0	6 041	4 548	3 429	616	59.3	447
Wayne township	963	483	63.4	55.3	611	10.0	535	94.2	5.8	–	671	515	459	107	36.4	56
Clark County	113 886	60 377	61.9	53.1	69 925	7.0	64 012	93.5	11.3	.7	76 591	56 386	41 617	8 578	60.3	7 037
Bethel township	14 880	7 689	64.5	54.9	9 472	6.8	8 755	94.7	8.9	.2	10 172	7 778	6 038	1 263	58.6	948
Crystal Lakes CDP	1 203	616	60.2	48.4	724	5.9	676	95.1	12.4	–	831	591	435	131	54.2	94
Donnelsville village	215	96	59.5	50.0	128	13.3	111	92.8	9.0	–	143	102	77	20	80.0	18
New Carlisle city	4 588	2 459	63.3	55.8	2 851	8.7	2 559	93.6	10.9	–	2 999	2 317	1 729	363	66.1	324
Park Layne CDP	3 458	1 754	68.3	55.7	2 300	8.8	2 130	96.5	9.0	–	2 474	1 900	1 475	379	47.8	226
German township	5 959	3 072	66.5	56.5	3 949	5.4	3 667	96.1	7.5	.1	4 309	3 311	2 564	326	53.4	289
Lawrenceville village	272	143	75.4	65.7	205	2.9	189	92.6	13.2	–	216	180	145	17	41.2	15
Tremont City village	368	180	63.3	52.8	233	4.7	213	96.2	12.2	–	257	191	149	30	56.7	25
Green township	2 205	1 118	66.2	55.8	1 459	4.9	1 345	94.8	8.8	–	1 607	1 225	941	121	44.6	79
Clifton village (pt.)	60	27	60.0	37.0	36	–	36	100.0	13.9	–	45	31	26	6	–	–
Harmony township	2 593	1 302	67.0	57.5	1 727	6.1	1 611	95.0	8.3	.9	1 901	1 441	1 008	251	62.2	157
South Vienna village	440	228	59.8	45.6	263	2.7	247	88.3	6.9	2.0	293	230	151	30	76.7	25
Madison township	1 905	1 029	63.1	53.0	1 200	5.2	1 104	90.7	8.7	.5	1 284	930	670	114	57.9	99
South Charleston village	1 236	688	60.0	50.7	738	6.5	672	90.0	12.1	.6	804	594	438	85	52.9	74

TIPSII [UPF] GPH539 CENSUS90 71583600 07/17/92 1:25 PM MACHINE: C DATA:CENSUS90S*PH5TIPSDA39 07/13/92 21:50:58 TAPE: NONE FRAME: 6
TSF:CENSUS90*92. 07/13/92 21:51:46 UTF:CENSUS90*93. 07/13/92 21:51:46 META:CENSUS90S*PH5T7-839. 07/13/92 21:59:21

Table 5. Employment Status and Journey to Work Characteristics: 1990—Con.

[Data based on sample and subject to sampling variability, see text. For definitions of terms and meanings of symbols, see text]

State County County Subdivision Place	Persons 16 years and over															Own children under 6 years in families and subfamilies, all parents in household in labor force
			Labor force								Worked in 1989			Females with own children under 6 years		
			Percent in labor force		Civilian labor force		Workers					Worked 40 or more weeks in 1989				
								Means of transportation to work								
	Total	Female	Total	Female	Total	Percent unemployed	Total	Percent using car, truck, or van	Percent in carpools	Percent using public transportation	Total	Total	Usually worked 35 or more hours per week, 50 to 52 weeks	Total	Percent in labor force	
Clark County—Con.																
Mad River township	9 187	4 663	70.1	60.9	6 216	4.6	5 982	96.5	11.5	–	6 905	5 490	4 142	615	65.5	513
Enon village	2 094	1 056	66.3	52.8	1 335	2.8	1 327	96.8	13.2	–	1 535	1 178	932	118	55.9	79
Green Meadows CDP	1 898	981	72.6	64.6	1 332	4.4	1 273	96.3	10.5	–	1 454	1 183	901	118	63.6	118
Holiday Valley CDP	954	488	78.7	70.7	730	3.8	706	100.0	7.5	–	792	672	484	102	75.5	109
Moorefield township	7 671	3 959	66.7	56.9	5 108	3.9	4 836	95.2	10.8	.7	5 623	4 318	3 170	430	66.7	411
Northridge CDP	4 736	2 485	65.7	56.3	3 106	3.0	2 961	95.3	10.1	.6	3 437	2 560	1 845	260	73.5	275
Pike township	2 824	1 445	65.7	53.6	1 831	6.2	1 690	97.5	10.8	.5	2 009	1 508	1 073	210	56.2	195
North Hampton village	322	177	59.6	47.5	192	10.9	166	98.2	12.0	1.2	214	160	108	24	62.5	31
Pleasant township	2 059	1 033	67.6	58.1	1 391	5.7	1 270	95.0	10.5	.5	1 486	1 129	888	152	55.3	107
Catawba village	202	101	71.8	66.3	145	11.0	127	86.6	12.6	–	153	112	84	5	100.0	8
Springfield city	54 019	29 566	58.3	50.5	31 391	8.8	27 998	91.1	13.8	1.1	34 478	24 118	17 327	4 482	59.7	3 636
Springfield township	10 584	5 501	58.6	50.6	6 181	5.4	5 754	95.4	7.2	.2	6 817	5 138	3 796	614	68.1	603
Clermont County	110 674	57 358	69.4	59.8	76 680	4.8	71 376	95.1	12.7	1.0	82 252	63 985	48 012	10 430	59.1	8 188
Batavia township	9 930	5 195	65.4	55.2	6 481	4.6	6 054	94.3	12.7	2.0	7 142	5 546	4 138	1 074	54.7	823
Amelia village (pt.)	569	321	63.1	52.0	357	6.4	329	85.4	17.3	3.3	386	299	220	42	78.6	47
Batavia village	1 285	690	67.9	60.6	873	.8	844	87.1	6.3	4.5	906	760	592	100	78.0	109
Franklin township	2 625	1 346	58.4	47.5	1 516	11.3	1 335	89.3	20.9	1.3	1 681	1 167	881	241	39.0	149
Chilo village	86	45	45.3	26.7	39	–	39	100.0	23.1	–	46	34	21	10	20.0	2
Felicity village	623	346	49.9	38.4	306	11.4	271	77.9	15.9	6.3	354	238	164	47	42.6	28
Goshen township	9 255	4 675	69.4	60.8	6 414	5.7	5 886	96.1	13.6	.8	6 854	5 376	4 069	825	62.4	701
Jackson township	1 689	837	70.1	61.8	1 184	5.8	1 095	95.0	12.1	–	1 301	946	689	117	33.3	48
Loveland city (pt.)	1 267	680	68.9	58.4	873	1.8	848	92.2	17.0	.7	930	768	566	128	49.2	86
Miami township	20 833	10 629	73.1	64.0	15 204	3.0	14 434	94.9	9.5	1.0	16 325	12 899	9 739	1 991	64.5	1 676
Day Heights CDP	2 125	1 109	75.6	70.7	1 607	1.3	1 534	94.8	8.8	1.8	1 713	1 395	1 048	164	64.6	119
Mount Repose CDP	2 169	1 106	76.3	64.7	1 654	2.4	1 591	94.3	13.6	1.4	1 760	1 405	1 112	262	61.5	172
Mulberry CDP	2 214	1 224	59.7	47.6	1 321	5.7	1 225	93.7	11.0	2.7	1 467	1 089	853	129	66.7	135
Milford city (pt.)	4 475	2 691	58.1	49.8	2 602	3.8	2 447	92.9	10.2	1.8	2 839	2 192	1 661	314	63.1	246
Monroe township	5 386	2 744	62.9	54.9	3 378	7.4	3 097	96.0	16.9	.4	3 730	2 619	1 905	539	47.5	395
Ohio township	3 798	1 959	67.9	60.2	2 578	8.8	2 268	93.6	15.4	.3	2 695	1 958	1 425	341	63.0	330
New Richmond village (pt.)	1 684	873	64.8	54.3	1 092	11.6	922	91.8	14.8	.8	1 163	835	576	154	61.0	166
Pierce township	7 291	3 737	73.9	66.0	5 385	5.3	5 021	95.5	12.4	.9	5 710	4 516	3 478	652	67.6	557
Amelia village (pt.)	744	396	78.0	67.4	577	3.5	550	95.3	13.6	1.6	593	480	386	135	63.7	103
New Richmond village (pt.)	–	–	–	–	–	–	–	–	–	–	–	–	–	–	–	–
Withamsville CDP (pt.)	343	173	83.1	78.6	285	3.2	260	100.0	6.2	–	291	242	201	34	100.0	34
Stonelick township	4 203	2 180	68.8	56.5	2 882	4.8	2 683	94.6	12.4	.2	3 039	2 335	1 685	390	60.3	257
Owensville village	756	448	56.2	45.8	425	7.5	378	93.4	11.4	.5	467	318	229	65	46.2	51
Tate township	6 186	3 178	63.6	52.9	3 927	4.7	3 676	95.4	15.5	.2	4 243	3 274	2 419	520	45.4	326
Bethel village	1 701	932	57.5	43.6	978	8.4	883	96.3	16.6	–	1 039	790	564	158	38.6	91
Union township	25 029	13 061	74.5	64.3	18 598	4.1	17 422	96.1	12.4	1.3	19 606	15 872	11 979	2 487	62.2	1 958
Mount Carmel CDP	3 279	1 752	68.8	54.7	2 256	7.1	2 052	94.7	13.2	2.0	2 464	1 913	1 457	324	41.7	164
Summerside CDP	3 337	1 791	74.3	65.6	2 471	3.8	2 290	96.6	12.0	1.8	2 558	2 095	1 608	396	66.7	308
Withamsville CDP (pt.)	1 872	973	67.6	57.9	1 259	4.6	1 173	96.1	12.4	.4	1 351	1 089	804	152	66.4	120
Washington township	1 729	896	60.4	50.0	1 045	8.5	889	96.6	27.8	–	1 230	867	647	210	54.8	151
Moscow village	205	124	71.2	70.2	146	8.2	121	95.9	12.4	–	137	115	100	21	85.7	28
Neville village	181	81	44.2	37.0	80	7.5	72	93.1	30.6	–	107	63	45	12	41.7	5
Wayne township	3 423	1 702	69.0	56.2	2 363	6.5	2 114	94.7	12.5	.6	2 550	1 822	1 307	312	50.3	234
Newtonsville village	293	137	60.4	46.7	177	14.7	142	91.5	18.3	–	181	139	103	16	37.5	12
Williamsburg township	3 555	1 848	63.3	55.6	2 250	5.4	2 107	95.8	13.9	1.1	2 377	1 828	1 424	289	64.0	251
Williamsburg village	1 725	959	61.1	52.8	1 054	6.7	964	93.6	16.5	1.7	1 109	843	639	171	59.6	127
Clinton County	26 793	14 013	64.5	54.7	17 264	5.8	16 029	91.1	11.2	.4	18 864	13 811	10 274	2 046	61.0	1 786
Adams township	1 100	579	73.5	65.6	808	2.5	776	93.0	9.5	.8	864	658	513	97	30.9	43
Chester township	826	408	63.2	52.0	522	9.4	470	91.3	10.0	–	571	408	345	37	67.6	44
Clark township	1 232	582	60.8	48.5	743	6.5	692	92.8	17.8	–	818	600	479	72	43.1	46
Martinsville village	360	179	62.8	45.3	226	5.8	209	93.3	21.1	–	232	167	130	31	54.8	26
Green township	1 454	728	64.9	58.8	939	5.5	877	91.3	9.5	.2	1 047	812	574	141	62.4	104
New Vienna village	658	353	66.1	59.5	435	7.6	397	89.2	5.5	.5	464	343	231	80	66.3	63
Jefferson township	1 000	486	62.0	51.9	620	9.5	556	90.6	14.2	–	715	464	336	76	51.3	56
Midland village	228	113	64.0	55.8	146	5.5	138	97.8	23.9	–	160	119	89	12	58.3	17
Liberty township	674	356	62.8	51.7	423	3.8	405	95.8	10.4	.7	481	363	258	35	71.4	37
Port William village	179	96	59.2	47.9	106	3.8	100	89.0	10.0	3.0	108	82	64	15	46.7	7
Marion township	3 916	2 117	60.8	47.3	2 382	3.2	2 266	91.4	8.0	.5	2 626	1 941	1 537	268	54.9	210
Blanchester village (pt.)	3 118	1 704	60.3	45.9	1 880	4.0	1 776	91.3	9.0	.6	2 065	1 517	1 230	245	50.6	177
Richland township	2 767	1 420	63.4	52.8	1 754	8.0	1 574	90.9	11.6	–	1 849	1 368	1 013	242	57.4	180
Sabina village	2 025	1 052	62.5	51.8	1 265	7.3	1 139	92.4	14.1	–	1 308	985	715	180	58.3	141
Union township	10 389	5 591	65.4	56.3	6 791	5.6	6 300	90.5	11.7	.6	7 475	5 326	3 843	835	65.6	812
Wilmington city	8 674	4 741	64.7	56.0	5 612	6.6	5 145	90.0	12.0	.7	6 175	4 258	3 033	692	64.3	659

TIPSII [UPF] GPH539 CENSUS90 71583600 07/17/92 1:25 PM MACHINE: C DATA:CENSUS90S*PH5TIPSDA39. 07/13/92 21:50:58 TAPE: NONE FRAME: 7
TSF:CENSUS90*92. 07/13/92 21:51:46 UTF:CENSUS90*93. 07/13/92 21:51:46 META:CENSUS90S*PH5T7-839. 07/13/92 21:59:21

Table 5. Employment Status and Journey to Work Characteristics: 1990—Con.

[Data based on sample and subject to sampling variability, see text. For definitions of terms and meanings of symbols, see text]

State County County Subdivision Place	Persons 16 years and over															Own children under 6 years in families and subfamilies, all parents in household in labor force
			Labor force								Worked in 1989			Females with own children under 6 years		
			Percent in labor force		Civilian labor force		Workers					Worked 40 or more weeks in 1989				
								Means of transportation to work								
	Total	Female	Total	Female	Total	Percent unemployed	Total	Percent using car, truck, or van	Percent in carpools	Percent using public transportation	Total	Total	Usually worked 35 or more hours per week, 50 to 52 weeks	Total	Percent in labor force	
Clinton County—Con.																
Vernon township	1 584	778	65.8	57.1	1 037	8.6	939	93.7	11.3	–	1 122	834	645	77	67.5	79
Clarksville village	391	205	49.1	46.8	190	12.6	164	87.2	10.4	–	209	153	118	21	61.9	12
Washington township	1 054	555	71.3	67.7	751	6.3	704	91.2	12.6	–	751	629	426	107	68.2	100
Wayne township	424	217	60.1	49.8	255	3.5	238	91.6	12.6	–	282	193	137	23	100.0	45
Wilson township	373	196	64.1	54.1	239	2.9	232	74.1	6.0	–	263	215	168	36	80.6	30
Columbiana County	82 623	43 743	58.5	47.2	48 244	8.0	43 513	91.9	11.4	.2	51 257	38 261	28 150	6 337	48.1	4 091
Butler township	2 429	1 232	64.9	49.6	1 577	4.3	1 477	89.2	8.3	–	1 706	1 333	967	188	48.4	118
Center township	4 778	2 576	62.1	52.3	2 953	6.6	2 735	90.4	9.7	–	3 216	2 428	1 796	390	41.8	271
Lisbon village	2 356	1 308	61.7	51.7	1 454	6.1	1 357	88.9	10.5	–	1 576	1 154	839	165	52.1	130
East Liverpool city	10 354	5 788	49.4	40.4	5 111	13.8	4 265	91.2	16.1	.1	5 278	3 681	2 497	874	46.5	558
Elkrun township	1 678	859	63.6	46.4	1 068	7.7	978	92.1	7.7	–	1 069	815	602	115	35.7	65
Fairfield township	6 953	3 673	63.9	53.2	4 421	4.4	4 194	90.9	8.5	.6	4 793	3 742	2 869	570	56.7	369
Columbiana village (pt.)	4 003	2 179	62.0	52.5	2 456	4.5	2 335	89.4	10.1	.4	2 700	2 106	1 679	275	63.6	214
Leetonia village (pt.)	89	45	50.6	42.2	45	–	45	100.0	13.3	–	39	37	29	8	50.0	4
Franklin township	590	262	69.5	56.9	410	11.5	361	77.0	8.9	–	409	281	223	36	69.4	26
Summitville village	110	58	64.5	55.2	71	8.5	63	73.0	6.3	–	74	68	52	6	66.7	3
Hanover township	2 589	1 395	57.8	43.5	1 496	6.8	1 355	91.3	13.3	.2	1 550	1 190	916	234	57.7	180
Hanoverton village	337	175	55.2	48.0	186	3.8	174	88.5	16.1	–	203	149	118	27	74.1	20
Knox township	3 346	1 680	65.0	52.0	2 175	5.5	2 017	91.7	9.2	–	2 333	1 827	1 430	244	43.9	144
Liverpool township	3 698	1 922	54.5	44.5	2 014	8.2	1 805	96.7	10.4	.2	2 068	1 517	1 094	222	41.0	115
La Croft CDP	1 057	545	52.7	42.6	557	10.8	482	95.2	5.0	–	549	418	304	92	27.2	33
Madison township	2 551	1 268	58.3	42.6	1 488	8.5	1 333	92.9	12.1	.5	1 492	1 133	864	188	25.5	59
Middleton township	2 459	1 268	57.7	43.0	1 420	10.5	1 233	91.7	18.7	.2	1 530	1 122	804	221	30.3	99
Rogers village	212	117	53.8	40.2	114	7.9	101	92.1	10.9	2.0	114	76	61	18	61.1	11
Perry township	13 457	7 320	59.2	48.7	7 942	5.7	7 315	91.4	10.1	.2	8 523	6 705	4 995	911	49.7	658
Salem city	9 552	5 234	58.4	47.9	5 572	5.2	5 142	90.1	10.3	.1	6 013	4 683	3 497	700	48.9	475
St. Clair township	6 015	3 157	57.0	45.4	3 409	9.2	3 049	97.1	11.2	.4	3 577	2 654	2 010	461	51.0	269
Calcutta CDP	968	575	57.7	47.5	552	9.6	506	95.5	11.5	–	576	405	296	60	56.7	43
Glenmoor CDP	1 824	948	51.2	40.9	934	11.5	810	99.0	8.1	–	999	747	555	151	53.0	100
Salem township	4 123	2 113	60.8	49.1	2 504	5.8	2 328	93.4	7.9	.2	2 722	2 039	1 489	360	50.0	222
Leetonia village (pt.)	1 468	787	59.6	47.1	875	6.1	806	94.3	6.9	.2	917	717	505	92	43.5	64
Washingtonville village (pt.)	391	191	53.7	44.5	207	12.1	180	91.1	11.7	1.7	220	157	129	32	50.0	16
Unity township	7 701	4 061	61.9	51.8	4 760	9.6	4 225	92.9	10.8	.4	5 078	3 681	2 596	581	51.3	411
East Palestine city	3 958	2 145	59.5	49.5	2 346	11.9	2 062	92.6	9.3	–	2 576	1 824	1 219	303	52.1	237
New Waterford village	952	496	63.9	51.0	608	6.9	560	94.8	13.6	–	651	494	358	94	38.3	45
Washington township	1 871	969	53.6	44.1	1 002	14.1	845	93.1	20.5	.7	1 049	725	512	162	56.8	127
Salineville village (pt.)	1 136	597	54.2	42.7	616	15.4	507	92.5	20.5	.8	639	460	336	77	57.1	73
Wayne township	508	275	65.0	53.1	330	6.1	310	100.0	14.8	–	326	224	200	66	72.7	50
Wellsville city	3 446	1 861	49.3	39.3	1 691	10.9	1 469	87.3	17.3	–	1 807	1 288	920	242	49.2	168
West township	2 265	1 140	61.6	48.2	1 396	7.9	1 244	90.8	12.8	–	1 538	1 038	749	167	47.3	104
Minerva village (pt.)	–	–	–	–	–	–	–	–	–	–	–	–	–	–	–	–
Yellow Creek township	1 812	924	59.4	45.8	1 077	8.4	975	90.1	11.5	–	1 193	838	617	105	41.9	78
Coshocton County	26 661	14 064	60.0	48.4	15 957	7.1	14 568	90.3	12.2	.4	17 126	13 161	9 703	2 176	55.9	1 573
Adams township	478	234	58.8	36.3	281	14.6	234	59.0	10.7	–	303	234	196	34	44.1	17
Bedford township	294	134	35.7	33.6	105	6.7	98	84.7	–	–	209	129	68	12	100.0	5
Bethlehem township	846	439	62.5	56.3	529	9.1	467	97.4	15.2	–	571	409	308	30	73.3	29
Clark township	421	223	59.1	53.4	249	4.8	237	86.9	13.5	–	260	230	154	8	100.0	–
Coshocton city	9 508	5 268	58.6	47.6	5 549	7.3	5 067	90.1	11.4	.6	5 928	4 603	3 306	711	56.3	473
Crawford township	746	379	60.1	38.3	448	5.1	425	67.1	23.8	1.9	546	405	318	94	33.0	45
Baltic village (pt.)	–	–	–	–	–	–	–	–	–	–	–	–	–	–	–	–
Franklin township	1 108	534	58.2	40.1	645	4.2	607	95.7	8.7	–	719	557	401	83	34.9	53
Conesville village	314	162	63.1	53.1	198	5.6	183	97.8	6.0	–	216	170	127	21	19.0	11
Jackson township	1 511	768	62.0	49.3	937	3.0	885	95.7	6.0	–	1 013	802	588	108	53.7	70
Jefferson township	972	526	62.7	52.7	609	5.9	545	91.0	21.8	.9	663	471	333	85	58.8	82
Nellie village	75	37	65.3	51.4	49	–	46	91.3	13.0	4.3	48	41	31	4	25.0	1
Warsaw village	503	289	62.6	50.9	315	4.1	284	88.4	19.4	1.1	347	250	175	42	66.7	33
Keene township	1 242	630	65.8	50.5	817	1.8	797	95.6	8.4	.8	875	698	530	126	69.0	127
Lafayette township	3 167	1 683	59.2	50.1	1 874	8.6	1 695	93.0	12.6	.5	1 982	1 520	1 142	245	63.3	208
West Lafayette village	1 586	881	61.3	52.6	972	7.5	893	91.3	10.2	.2	1 028	817	605	170	62.9	130
Linton township	439	212	60.1	48.6	264	9.5	235	94.9	16.2	–	287	210	155	32	34.4	15
Plainfield village	134	68	56.7	44.1	76	7.9	68	100.0	7.4	–	87	64	51	10	50.0	9
Mill Creek township	322	156	73.0	59.6	235	2.6	229	59.4	20.5	–	242	207	173	52	63.5	40
Monroe township	285	126	53.3	38.9	152	9.2	138	100.0	8.7	–	135	78	78	31	54.8	19
Newcastle township	311	169	53.7	38.5	167	7.2	149	96.0	4.0	–	176	128	90	21	33.3	6
Oxford township	1 167	605	62.9	54.9	726	7.6	656	91.2	14.6	–	746	573	430	106	54.7	69
Perry township	339	170	56.0	44.7	190	6.8	177	83.1	9.0	–	221	152	105	29	41.4	9

TIPSII [UPF] GPH539 CENSUS90 71583600 07/17/92 1:25 PM MACHINE: C DATA:CENSUS90S*PH5TIPSDA39 07/13/92 21:50:58 TAPE: NONE FRAME: 8
TSF:CENSUS90*92. 07/13/92 21:51:46 UTF:CENSUS90*93. 07/13/92 21:51:46 META:CENSUS90S*PH5T7-839. 07/13/92 21:59:21

Table 5. Employment Status and Journey to Work Characteristics: 1990—Con.

[Data based on sample and subject to sampling variability, see text. For definitions of terms and meanings of symbols, see text]

State County County Subdivision Place	Persons 16 years and over															Own children under 6 years in families and subfamilies, all parents in household in labor force
			Labor force								Worked in 1989			Females with own children under 6 years		
			Percent in labor force		Civilian labor force		Workers					Worked 40 or more weeks in 1989				
								Means of transportation to work								
	Total	Female	Total	Female	Total	Percent unemployed	Total	Percent using car, truck, or van	Percent in carpools	Percent using public transportation	Total	Total	Usually worked 35 or more hours per week, 50 to 52 weeks	Total	Percent in labor force	
Coshocton County—Con.																
Pike township	382	191	56.5	43.5	216	1.9	202	92.6	9.9	–	238	202	163	44	27.3	10
Tiverton township	194	105	76.8	71.4	149	3.4	144	84.0	21.5	2.8	139	124	71	23	100.0	48
Tuscarawas township	1 518	827	64.4	54.7	978	14.0	812	91.3	17.6	–	988	714	559	162	66.0	160
Virginia township	336	169	53.9	43.8	181	14.4	143	93.7	–	–	185	151	85	24	62.5	7
Washington township	381	195	61.2	44.1	233	9.9	210	98.1	12.4	–	245	183	158	59	30.5	24
White Eyes township	694	321	61.0	46.4	423	1.7	416	91.8	7.2	–	455	381	292	57	64.9	57
Crawford County	36 490	19 321	62.0	51.8	22 618	8.1	20 504	91.7	11.7	.3	24 492	18 107	13 146	2 991	59.3	2 279
Auburn township	642	323	66.4	56.0	426	6.8	392	94.4	6.1	–	449	329	263	68	64.7	68
Tiro village	177	93	65.5	59.1	116	9.5	105	96.2	11.4	–	119	80	59	24	58.3	17
Bucyrus city	10 280	5 586	58.9	48.1	6 050	9.5	5 394	92.5	13.2	.1	6 512	4 786	3 514	977	64.2	743
Bucyrus township	822	428	57.1	44.2	464	4.3	434	89.6	9.2	–	528	417	278	38	55.3	25
Chatfield township	621	307	69.6	57.3	432	6.7	374	93.0	7.8	–	470	347	276	53	60.4	44
Chatfield village	169	78	61.5	56.4	104	7.7	94	93.6	5.3	–	111	78	65	13	76.9	11
Cranberry township	1 259	639	64.5	51.5	812	3.9	774	86.8	12.9	.3	897	674	510	99	68.7	90
New Washington village	787	415	61.2	48.4	482	5.2	455	89.9	14.9	.4	518	393	283	64	62.5	48
Dallas township	311	143	70.1	60.1	218	4.6	208	96.2	12.5	–	243	180	167	29	–	–
Galion city	9 091	4 940	60.2	50.1	5 475	11.3	4 795	93.7	12.2	–	5 883	4 281	3 053	775	57.2	568
Holmes township	1 074	544	71.0	66.7	763	3.7	735	90.6	15.1	–	788	625	483	86	69.8	72
Jackson township	4 050	2 185	61.5	55.1	2 490	8.5	2 244	90.6	11.6	.6	2 671	1 968	1 390	310	62.6	267
Crestline city (pt.)	3 745	2 024	61.4	54.8	2 301	8.5	2 071	90.1	12.4	.7	2 460	1 851	1 308	294	60.5	239
Jefferson township	1 243	665	60.8	48.0	756	6.1	690	92.2	4.2	–	851	632	441	90	56.7	73
North Robinson village (pt.)	58	30	51.7	46.7	30	–	27	81.5	–	–	32	19	8	–	–	–
Liberty township	1 085	561	65.8	55.1	714	4.8	680	84.6	14.4	–	737	563	408	41	51.2	39
Lykens township	471	246	68.2	52.8	321	5.0	300	94.0	7.3	1.7	381	254	192	32	65.6	37
Polk township	1 903	916	70.8	61.8	1 347	5.0	1 262	92.2	8.2	1.7	1 498	1 137	736	97	43.3	35
Sandusky township	403	202	66.3	62.4	267	7.1	248	87.9	11.3	–	284	210	142	24	33.3	8
Texas township	305	149	62.0	49.0	189	4.2	181	77.9	16.0	–	207	156	110	32	40.6	12
Tod township	541	291	78.6	68.0	425	7.3	394	88.6	20.8	–	450	320	251	64	45.3	44
Vernon township	555	279	59.1	48.0	328	3.7	316	96.2	7.9	–	386	262	196	51	52.9	49
Whetstone township	1 834	917	62.2	50.2	1 141	4.2	1 083	89.9	8.2	.6	1 257	966	736	125	58.4	105
North Robinson village (pt.)	108	57	67.6	64.9	73	2.7	71	97.2	14.1	–	79	68	49	3	66.7	4
Cuyahoga County	1 109 142	600 763	61.5	53.5	680 883	7.5	617 552	86.2	10.7	8.0	724 000	553 096	408 222	83 251	54.3	58 470
Bay Village city	13 095	6 831	67.2	56.5	8 800	2.8	8 412	88.2	8.8	5.5	9 683	7 475	5 693	1 025	55.3	681
Beachwood city	8 930	5 004	54.2	42.8	4 840	3.1	4 545	92.5	7.3	3.0	5 662	4 101	2 704	403	41.2	211
Bedford city	12 360	6 651	65.4	56.9	8 075	4.0	7 474	93.7	10.1	2.0	8 577	6 920	5 575	843	64.7	596
Bedford Heights city	10 037	5 405	71.1	66.1	7 101	5.8	6 572	92.4	10.5	4.6	7 550	5 874	4 705	584	75.2	494
Bentleyville village	470	230	69.6	50.0	327	.6	323	95.4	9.0	1.5	345	291	230	49	20.4	19
Berea city	15 321	8 201	68.0	59.4	10 375	4.6	9 782	85.3	8.7	3.3	11 353	8 656	6 022	960	60.9	717
Bratenahl village	1 223	636	66.0	53.6	807	3.2	770	89.9	11.6	3.6	844	693	549	49	69.4	33
Brecksville city	9 452	4 645	61.8	55.7	5 846	3.8	5 540	93.4	5.3	3.4	6 643	5 104	3 843	627	47.5	373
Broadview Heights city	9 835	4 981	66.6	57.6	6 523	3.7	6 176	92.4	6.9	4.4	7 083	5 411	4 137	664	53.8	478
Brooklyn city	9 955	5 385	57.1	48.6	5 655	4.0	5 403	92.8	10.7	4.1	6 263	5 006	3 679	458	55.0	343
Brooklyn Heights village	1 197	628	59.0	50.3	704	3.4	673	90.5	8.3	4.6	785	601	444	47	61.7	43
Brook Park city	18 113	9 374	69.2	60.6	12 504	3.8	11 802	92.7	9.3	3.6	13 392	10 763	8 003	1 159	59.8	892
Chagrin Falls township	3 621	2 078	64.7	55.9	2 342	1.6	2 239	85.8	6.3	2.1	2 504	1 963	1 469	194	40.7	87
Chagrin Falls village	3 466	1 998	64.2	55.6	2 225	1.3	2 137	85.9	5.5	1.7	2 377	1 872	1 418	192	41.1	87
Cleveland city	382 365	208 245	55.6	48.1	211 974	14.0	177 802	78.7	14.0	14.1	218 214	157 352	114 055	34 357	48.1	21 994
Cleveland Heights city	41 962	22 981	68.5	63.4	28 725	4.8	26 722	84.9	11.4	6.8	30 917	23 533	16 907	3 165	62.1	2 384
Cuyahoga Heights village	543	285	56.9	48.8	309	2.6	301	88.7	13.0	1.7	353	259	202	34	61.8	27
East Cleveland city	24 593	14 457	60.6	57.1	14 887	16.1	12 088	71.0	14.5	22.0	14 951	10 473	7 615	2 098	55.8	1 625
Euclid city	45 116	25 064	60.7	53.4	27 329	5.9	25 363	89.1	10.3	6.2	28 979	23 045	17 499	2 799	60.7	2 142
Fairview Park city	14 821	8 176	62.7	53.0	9 264	2.7	8 890	88.7	9.1	7.0	10 136	7 945	5 714	885	57.3	640
Garfield Heights city	25 477	13 909	60.4	52.2	15 371	5.9	14 223	89.4	9.8	6.2	16 420	13 041	9 666	1 751	65.0	1 496
Gates Mills village	2 007	1 050	62.7	45.3	1 259	3.7	1 170	91.7	7.7	1.5	1 438	1 101	811	107	40.2	77
Glenwillow village	388	206	70.9	65.0	275	8.7	245	94.3	5.3	–	289	219	168	16	75.0	21
Highland Heights city	4 981	2 596	62.7	52.2	3 123	5.2	2 929	93.4	10.3	1.3	3 332	2 627	1 796	341	48.1	188
Hunting Valley village (pt.)	554	261	58.5	38.7	324	2.5	305	80.7	4.3	–	381	304	229	19	26.3	7
Independence city	5 257	2 757	56.4	44.5	2 953	2.3	2 817	91.7	7.0	5.0	3 234	2 534	1 894	318	37.4	131
Lakewood city	47 431	25 978	70.4	62.1	33 321	4.9	31 263	82.7	11.2	10.0	35 403	28 493	21 674	3 412	60.6	2 629
Linndale village	140	77	55.0	54.5	77	7.8	65	95.4	23.1	–	82	59	42	5	60.0	6
Lyndhurst city	13 262	7 103	58.0	48.1	7 691	3.1	7 322	91.3	7.4	2.4	8 544	6 585	4 733	804	50.6	557
Maple Heights city	21 597	11 625	62.9	55.5	13 557	5.3	12 650	91.2	10.0	4.6	14 285	11 363	8 698	1 627	66.6	1 377
Mayfield village	2 903	1 550	61.2	54.6	1 777	2.6	1 697	92.3	6.9	1.9	1 975	1 545	1 221	141	41.8	80
Mayfield Heights city	17 301	9 935	56.5	48.5	9 768	3.4	9 203	93.2	9.1	3.6	10 623	8 260	6 079	856	61.2	614
Middleburg Heights city	12 490	6 616	65.6	56.2	8 171	4.5	7 739	92.6	7.7	3.5	8 740	7 071	5 246	547	61.8	410
Moreland Hills village	2 680	1 389	62.2	49.2	1 666	4.7	1 541	90.1	1.9	1.6	1 866	1 472	1 104	154	40.9	59

TIPSII [UPF] GPH539 CENSUS90 71583600 07/17/92 1:25 PM MACHINE: C DATA:CENSUS90S*PH5TIPSDA39 07/13/92 21:50:58 TAPE: NONE FRAME: 9
TSF:CENSUS90*92. 07/13/92 21:51:46 UTF:CENSUS90*93. 07/13/92 21:51:46 META:CENSUS90S*PH5T7-839. 07/13/92 21:59:21

Table 5. Employment Status and Journey to Work Characteristics: 1990—Con.

[Data based on sample and subject to sampling variability, see text. For definitions of terms and meanings of symbols, see text]

State County County Subdivision Place	Persons 16 years and over															Own children under 6 years in families and subfamilies, all parents in household in labor force
			Labor force								Worked in 1989			Females with own children under 6 years		
			Percent in labor force		Civilian labor force		Workers					Worked 40 or more weeks in 1989				
								Means of transportation to work								
	Total	Female	Total	Female	Total	Percent unemployed	Total	Percent using car, truck, or van	Percent in carpools	Percent using public transportation	Total	Total	Usually worked 35 or more hours per week, 50 to 52 weeks	Total	Percent in labor force	
Cuyahoga County—Con.																
Newburgh Heights village	1 940	1 045	60.2	54.9	1 167	7.7	1 042	84.5	13.2	4.0	1 244	971	705	158	57.0	82
North Olmsted city	26 843	14 212	68.5	59.4	18 342	3.5	17 474	90.4	9.5	4.5	19 772	15 402	11 371	1 878	59.8	1 533
North Randall village	893	515	56.7	48.3	506	4.7	476	83.4	13.2	10.7	549	431	332	23	69.6	33
North Royalton city	18 167	9 444	70.4	60.3	12 776	3.8	12 155	93.1	9.0	3.2	13 661	10 926	8 286	1 501	51.6	960
Oakwood village	2 754	1 472	63.4	54.5	1 740	9.4	1 560	96.2	11.7	1.8	1 766	1 364	1 034	143	72.7	151
Olmsted township	6 383	3 358	65.5	59.1	4 179	3.3	3 983	94.0	8.3	2.7	4 485	3 536	2 443	422	68.7	487
Olmsted Falls city	5 049	2 637	76.6	67.8	3 866	3.6	3 668	92.7	6.3	2.3	4 083	3 191	2 531	401	60.6	365
Orange village	2 123	1 113	63.5	53.7	1 349	5.9	1 252	94.8	6.8	1.7	1 457	1 131	826	178	50.6	133
Parma city	71 239	37 897	61.8	53.5	43 910	3.6	41 600	91.7	10.1	5.1	47 290	38 100	28 243	4 869	57.3	3 614
Parma Heights city	17 872	10 038	58.2	49.9	10 371	4.3	9 864	90.3	8.7	5.6	11 108	8 789	6 555	997	59.7	851
Pepper Pike city	5 048	2 773	65.6	53.9	3 291	2.4	3 110	88.9	5.4	2.0	3 563	2 661	1 868	240	53.8	155
Richmond Heights city	8 148	4 356	66.6	60.3	5 430	3.9	5 106	94.3	7.3	1.7	5 785	4 638	3 508	406	69.2	374
Riveredge township	–	–	–	–	–	–	–	–	–	–	–	–	–	–	–	–
Rocky River city	17 158	9 584	60.1	49.9	10 277	2.9	9 851	86.0	9.6	7.1	11 519	8 841	6 882	934	56.4	638
Seven Hills city	10 452	5 371	57.2	46.8	5 976	4.4	5 617	93.4	8.8	2.5	6 546	5 236	3 772	478	51.5	288
Shaker Heights city	24 428	13 355	67.4	58.6	16 452	3.9	15 516	85.5	8.5	9.0	18 144	13 948	10 397	1 633	61.1	1 158
Solon city	13 949	7 269	69.4	58.2	9 685	2.3	9 349	95.0	6.3	.6	10 688	8 474	6 413	1 153	47.6	688
South Euclid city	18 901	10 482	66.3	58.6	12 538	4.1	11 722	91.4	10.0	3.1	13 205	10 415	7 304	1 484	61.8	1 199
Strongsville city	26 609	13 648	73.5	62.7	19 508	3.6	18 611	93.5	6.6	2.8	20 985	16 502	12 593	2 288	55.9	1 612
University Heights city	11 978	6 466	63.4	57.3	7 592	4.6	7 087	83.2	8.7	5.6	9 144	6 162	4 151	1 025	68.3	799
Valley View village	1 617	823	69.6	60.8	1 125	2.2	1 092	95.6	9.4	1.1	1 208	977	692	110	47.3	74
Walton Hills village	1 990	1 023	61.9	51.2	1 231	5.7	1 136	97.1	7.9	.6	1 310	1 049	782	91	48.4	64
Warrensville township	1 885	786	30.8	34.7	580	3.8	558	47.8	2.9	38.9	880	421	234	18	61.1	10
Warrensville Heights city	12 144	7 016	71.4	68.6	8 658	9.4	7 656	86.8	10.1	10.0	9 013	6 900	5 235	845	71.4	753
Westlake city	21 368	11 390	66.0	54.7	14 075	3.0	13 498	92.9	8.9	2.9	15 197	12 447	9 325	1 447	53.9	996
Woodmere village	727	381	74.7	72.4	539	2.8	523	82.6	9.2	8.2	552	445	334	31	77.4	22
Darke County	40 417	21 229	64.8	54.7	26 185	5.4	24 331	89.4	12.4	.4	28 527	21 797	15 972	3 330	63.3	2 860
Adams township	2 527	1 320	63.7	52.4	1 610	5.2	1 483	88.3	13.6	.7	1 738	1 318	972	193	70.5	249
Bradford village (pt.)	660	357	63.6	53.5	420	5.0	391	88.7	20.5	.5	441	356	269	51	84.3	78
Gettysburg village	370	207	60.8	48.8	225	7.1	207	86.5	11.6	–	234	183	141	41	78.0	63
Allen township	882	458	66.2	53.1	584	4.3	549	81.4	11.5	–	657	514	383	112	56.3	81
Burkettsville village (pt.)	52	30	78.8	70.0	41	–	41	80.5	24.4	–	45	39	29	6	100.0	12
New Weston village	117	56	65.8	55.4	77	5.2	69	82.6	2.9	–	79	67	49	9	33.3	2
Rossburg village	174	83	76.4	62.7	133	5.3	126	81.7	11.1	–	139	115	88	23	60.9	17
Brown township	1 672	839	71.7	62.6	1 193	7.6	1 078	92.7	18.4	.1	1 304	989	743	187	66.3	158
Ansonia village	974	513	67.8	62.6	655	9.0	572	93.2	18.2	.2	713	534	369	79	77.2	87
Butler township	1 293	660	71.6	65.8	926	5.9	860	89.2	11.6	–	952	722	540	79	81.0	101
Castine village	124	65	59.7	46.2	74	14.9	54	94.4	–	–	78	44	30	7	100.0	12
New Madison village (pt.)	180	101	60.6	51.5	109	1.8	105	100.0	19.0	–	113	85	65	20	60.0	8
Franklin township	992	514	61.4	49.0	609	7.9	561	89.1	20.3	1.1	684	525	390	80	46.3	59
Greenville township	13 602	7 555	61.8	52.3	8 406	6.1	7 758	91.4	12.4	.3	9 076	6 934	5 027	999	64.7	841
Greenville city	10 219	5 835	58.6	48.8	5 987	7.0	5 458	91.6	13.1	.4	6 485	4 883	3 600	757	66.6	631
Harrison township	1 750	865	69.1	59.4	1 210	5.1	1 128	83.8	13.7	.7	1 292	953	700	120	66.7	93
Hollansburg village	230	115	57.4	50.4	132	6.1	120	80.0	8.3	–	144	94	71	11	36.4	5
New Madison village (pt.)	523	269	73.0	61.7	382	8.1	337	84.6	11.6	1.5	389	274	205	40	72.5	32
Jackson township	2 499	1 357	57.0	47.4	1 423	12.1	1 203	89.2	14.8	.3	1 596	1 072	763	190	44.2	120
Union City village	1 484	832	53.0	43.4	784	17.2	621	90.2	19.0	.6	882	538	385	120	45.8	87
Liberty township	885	454	66.1	55.3	585	10.8	511	91.8	11.5	–	621	430	320	68	61.8	70
Palestine village	144	70	72.9	62.9	105	7.6	94	80.9	9.6	–	108	90	51	15	86.7	20
Mississinawa township	560	251	69.1	54.2	387	1.3	382	78.0	6.8	–	419	367	244	69	55.1	54
Monroe township	1 323	655	66.3	54.2	877	2.6	843	93.6	12.3	.4	1 068	785	557	112	52.7	75
Pitsburg village	343	176	69.1	59.7	237	1.7	231	97.0	2.6	1.3	261	197	147	25	56.0	13
Neave township	1 772	916	67.7	59.4	1 199	7.3	1 079	93.8	12.9	–	1 348	976	740	172	62.2	145
Wayne Lakes village	501	273	67.5	58.2	338	5.3	304	97.0	14.1	–	358	268	201	45	73.3	34
Patterson township	961	455	71.6	63.5	688	3.5	650	75.2	10.3	–	714	598	430	91	84.6	117
Osgood village	212	99	66.0	55.6	140	5.7	130	89.2	15.4	–	148	119	89	4	50.0	2
Yorkshire village	71	38	62.0	55.3	44	13.6	34	94.1	29.4	–	46	36	26	9	100.0	10
Richland township	682	355	72.4	65.6	494	–	487	81.1	10.5	–	528	468	336	61	85.2	50
Twin township	2 933	1 552	66.1	55.9	1 933	2.8	1 867	91.7	10.6	.2	2 103	1 640	1 258	303	63.7	210
Arcanum village	1 468	808	63.8	53.8	933	3.1	901	90.0	11.5	.3	1 023	811	627	134	64.2	102
Gordon village	164	75	55.5	44.0	91	6.6	80	90.0	13.8	–	106	63	43	14	42.9	13
Ithaca village	93	42	66.7	54.8	62	3.2	58	96.6	19.0	–	64	57	46	12	25.0	2
Van Buren township	1 184	581	69.8	56.8	826	4.1	778	95.1	11.3	.5	926	721	551	87	52.9	60
Wabash township	665	317	66.3	53.3	441	.5	436	84.2	11.7	–	477	352	235	62	41.9	41
North Star village	200	104	66.5	59.6	133	–	130	86.9	20.0	–	142	105	75	18	72.2	23
Washington township	963	445	64.8	54.8	624	4.0	573	91.6	5.2	1.6	749	559	416	60	48.3	47

TIPSII [UPF] GPH539 CENSUS90 71583600 07/17/92 1:25 PM MACHINE: C DATA:CENSUS90S*PH5TIPSDA39 07/13/92 21:50:58 TAPE: NONE FRAME: 10
TSF:CENSUS90*92. 07/13/92 21:51:46 UTF:CENSUS90*93. 07/13/92 21:51:46 META:CENSUS90S*PH5T7-839. 07/13/92 21:59:21

Table 5. Employment Status and Journey to Work Characteristics: 1990—Con.

[Data based on sample and subject to sampling variability, see text. For definitions of terms and meanings of symbols, see text]

State County County Subdivision Place	Persons 16 years and over															Own children under 6 years in families and subfamilies, all parents in household in labor force
			Labor force								Worked in 1989			Females with own children under 6 years		
			Percent in labor force		Civilian labor force		Workers					Worked 40 or more weeks in 1989				
								Means of transportation to work								
	Total	Female	Total	Female	Total	Percent unemployed	Total	Percent using car, truck, or van	Percent in carpools	Percent using public transportation	Total	Total	Usually worked 35 or more hours per week, 50 to 52 weeks	Total	Percent in labor force	
Darke County—Con.																
Wayne township	2 946	1 521	67.2	56.3	1 981	1.9	1 916	87.7	10.4	.6	2 058	1 682	1 233	254	74.0	256
Versailles village	1 825	976	63.4	52.7	1 157	2.7	1 106	87.6	9.2	.3	1 220	976	751	140	82.1	159
York township	326	159	58.0	47.8	189	–	189	77.8	13.2	–	217	192	134	31	58.1	33
Defiance County	29 446	15 099	67.1	57.1	19 726	5.8	18 254	93.4	11.2	.5	21 518	16 138	11 949	2 477	65.2	2 224
Adams township	676	315	64.5	56.5	430	1.2	426	92.3	2.8	–	490	364	278	61	73.8	54
Defiance township	10 046	5 220	66.2	55.6	6 640	6.5	6 052	95.0	12.2	.2	7 234	5 411	3 981	939	57.5	768
Defiance city (pt.)	8 764	4 607	65.5	55.0	5 734	6.7	5 206	94.8	12.8	.2	6 256	4 631	3 380	796	56.8	655
Delaware township	1 418	715	71.8	63.9	1 018	6.5	935	92.3	8.4	1.5	1 067	818	603	122	82.0	165
Sherwood village	600	311	68.0	59.5	408	7.8	374	94.4	14.4	–	433	305	235	45	84.4	61
Farmer township	699	344	73.7	66.0	515	2.9	481	83.4	8.5	1.2	529	417	346	38	76.3	31
Hicksville township	3 733	1 960	66.0	56.1	2 465	5.4	2 304	93.9	14.8	1.2	2 593	1 968	1 511	316	67.1	282
Hicksville village	2 821	1 510	64.5	55.2	1 820	5.9	1 687	94.8	15.2	1.3	1 909	1 478	1 135	228	63.2	202
Highland township	1 978	1 009	68.4	60.5	1 346	4.2	1 283	94.6	10.2	.5	1 495	1 134	833	185	63.8	152
Mark township	728	352	73.4	66.2	534	8.2	484	92.1	2.9	–	581	439	319	30	100.0	44
Milford township	681	328	71.7	57.6	488	1.2	468	90.0	13.5	–	538	451	356	64	81.3	83
Noble township	4 882	2 523	66.4	56.2	3 230	7.6	2 935	91.5	12.4	–	3 553	2 451	1 700	364	63.5	328
Defiance city (pt.)	3 365	1 744	61.1	50.5	2 057	8.3	1 838	89.6	12.0	–	2 359	1 528	1 042	232	65.1	208
Richland township	2 301	1 188	63.9	55.7	1 471	3.7	1 398	93.1	8.2	1.2	1 646	1 272	939	125	91.2	143
Defiance city (pt.)	550	282	62.2	52.1	342	4.1	328	95.7	8.5	–	397	304	200	16	68.8	12
Tiffin township	1 242	621	66.5	54.3	819	7.1	763	95.0	13.0	–	910	733	572	115	54.8	56
Washington township	1 062	524	72.5	59.5	770	3.6	725	94.6	6.1	1.2	882	680	511	118	68.6	118
Ney village	243	127	76.5	68.5	186	5.9	173	93.6	6.9	1.7	198	151	114	34	88.2	30
Delaware County	50 591	26 026	69.5	59.5	35 113	3.4	33 211	91.5	10.2	.6	38 724	29 659	22 494	4 425	60.1	3 345
Ashley village	792	417	67.2	60.4	532	6.8	485	95.3	15.3	–	572	436	337	76	78.9	85
Berkshire township	1 631	790	70.3	58.5	1 146	1.6	1 118	89.7	9.5	1.2	1 258	993	745	159	67.3	108
Galena village	260	137	68.5	68.6	178	4.5	170	93.5	7.1	1.8	180	148	119	13	61.5	9
Berlin township	1 510	794	75.3	65.5	1 137	3.0	1 076	95.3	6.6	–	1 174	1 004	784	114	71.1	93
Brown township	849	428	64.9	45.8	551	2.7	517	96.9	11.4	1.9	653	484	392	113	55.8	53
Delaware city (pt.)	–	–	–	–	–	–	–	–	–	–	–	–	–	–	–	–
Concord township	5 427	2 727	68.3	54.8	3 693	1.4	3 579	95.1	7.1	–	4 091	3 206	2 399	449	44.8	302
Delaware city (pt.)	–	–	–	–	–	–	–	–	–	–	–	–	–	–	–	–
Dublin city (pt.)	2 625	1 319	68.9	50.9	1 798	.8	1 763	94.6	5.4	–	2 018	1 583	1 184	270	40.0	139
Shawnee Hills village	325	182	72.9	69.2	237	1.7	230	99.1	16.1	–	245	191	139	35	88.6	36
Delaware township	16 527	8 843	66.1	59.7	10 891	4.5	10 178	87.7	11.8	1.1	12 538	8 775	6 570	1 323	68.8	1 088
Delaware city (pt.)	15 120	8 101	65.5	59.5	9 875	4.4	9 224	87.2	11.3	1.2	11 443	7 932	5 894	1 237	69.0	1 042
Genoa township	3 213	1 660	67.1	56.4	2 156	2.9	2 055	95.1	11.8	.6	2 402	1 818	1 333	220	45.0	110
Harlem township	2 503	1 253	75.4	64.9	1 888	5.2	1 773	95.9	9.9	1.1	1 998	1 639	1 175	215	58.1	175
Kingston township	829	362	77.4	71.5	642	6.2	592	90.9	15.2	1.2	690	549	414	79	79.7	71
Liberty township	4 477	2 229	72.1	59.1	3 227	2.0	3 119	92.5	7.2	.1	3 571	2 820	2 277	436	53.2	312
Powell village	1 559	778	75.2	58.6	1 173	2.3	1 122	94.6	6.2	.2	1 289	1 026	875	216	59.3	163
Marlboro township	89	56	82.0	71.4	65	–	73	89.0	12.3	–	89	65	39	9	100.0	18
Orange township	2 754	1 352	74.0	62.1	2 031	1.8	1 951	91.9	7.7	.3	2 167	1 797	1 406	281	47.0	229
Oxford township	679	342	71.7	56.4	487	3.5	464	90.7	17.5	1.9	507	400	279	45	51.1	25
Porter township	967	495	76.0	66.1	735	5.3	659	94.7	10.3	–	737	626	472	85	69.4	59
Radnor township	900	420	72.1	58.1	649	6.2	600	89.2	6.2	–	668	544	360	92	82.6	94
Scioto township	1 667	835	71.3	61.3	1 182	3.1	1 134	92.6	14.2	–	1 250	1 072	849	181	54.1	125
Ostrander village	300	154	74.3	64.9	223	3.1	209	91.9	7.7	–	231	190	151	26	53.8	20
Sunbury village	1 535	853	65.7	57.6	1 006	3.2	951	91.4	9.7	.2	1 096	827	643	118	57.6	87
Thompson township	407	196	79.1	67.3	322	7.5	298	86.9	2.3	–	326	246	197	22	59.1	25
Trenton township	1 327	726	73.2	64.0	972	3.6	910	90.4	11.5	1.1	1 023	839	630	176	72.2	143
Troy township	1 740	862	74.7	62.2	1 299	2.8	1 209	93.3	12.5	.7	1 396	1 105	823	146	58.2	116
Delaware city (pt.)	506	223	82.6	71.7	418	2.2	381	97.9	27.0	2.1	435	353	255	40	45.0	41
Westerville city (pt.)	768	386	65.4	43.0	502	2.0	470	89.8	8.9	–	518	414	370	86	31.4	27
Erie County	58 794	30 610	64.2	56.1	37 689	6.1	34 638	93.9	10.2	.3	41 250	30 600	22 322	4 456	68.0	4 136
Berlin township	2 778	1 359	66.6	57.3	1 850	4.9	1 735	90.9	9.6	2.1	2 040	1 455	1 081	248	60.1	174
Berlin Heights village	533	264	67.2	57.2	358	4.2	337	88.4	8.6	1.8	402	298	217	39	53.8	35
Florence township	1 576	796	58.4	46.2	921	7.3	823	93.2	2.4	–	1 104	768	516	114	44.7	73
Groton township	932	463	61.5	45.4	573	5.9	534	94.0	6.7	–	650	468	315	104	44.2	56
Huron township	7 024	3 710	65.4	54.7	4 575	4.0	4 312	93.8	10.2	–	5 062	3 892	2 762	501	64.3	412
Huron city	5 500	2 835	67.8	57.9	3 713	4.3	3 490	94.3	10.7	–	4 084	3 139	2 169	394	68.3	349
Kelleys Island village	136	59	47.8	33.9	65	3.1	63	77.8	4.8	–	84	53	36	5	60.0	4
Margaretta township	4 799	2 420	67.7	58.2	3 248	4.3	3 029	93.5	10.7	–	3 570	2 716	2 029	415	70.6	382
Bay View village	597	279	64.7	54.8	386	6.7	355	97.7	9.0	–	427	301	235	38	65.8	33
Castalia village	686	360	63.1	56.1	433	2.8	412	92.2	8.5	–	476	381	296	60	63.3	49
Milan township	2 403	1 249	63.5	53.1	1 526	8.3	1 366	95.9	6.7	–	1 662	1 221	931	145	62.8	131
Milan village (pt.)	832	472	60.7	52.1	505	6.5	460	91.3	5.9	–	561	449	334	69	71.0	56

TIPSII [UPF] GPH539 CENSUS90 71583600 07/17/92 1:25 PM MACHINE: C DATA:CENSUS90S*PH5TIPSDA39. 07/13/92 21:50:58 TAPE: NONE FRAME: 11
TSF:CENSUS90*92. 07/13/92 21:51:46 UTF:CENSUS90*93. 07/13/92 21:51:46 META:CENSUS90S*PH5T7-839. 07/13/92 21:59:21

Table 5. Employment Status and Journey to Work Characteristics: 1990—Con.

[Data based on sample and subject to sampling variability, see text. For definitions of terms and meanings of symbols, see text]

State County County Subdivision Place	Persons 16 years and over															Own children under 6 years in families and subfamilies, all parents in household in labor force
			Labor force								Worked in 1989			Females with own children under 6 years		
			Percent in labor force		Civilian labor force		Workers					Worked 40 or more weeks in 1989				
								Means of transportation to work								
	Total	Female	Total	Female	Total	Percent unemployed	Total	Percent using car, truck, or van	Percent in carpools	Percent using public transportation	Total	Total	Usually worked 35 or more hours per week, 50 to 52 weeks	Total	Percent in labor force	
Erie County—Con.																
Oxford township	855	438	67.8	61.6	580	2.4	551	93.3	5.1	–	625	512	377	41	85.4	40
Perkins township	8 425	4 106	59.2	54.5	4 989	3.9	4 730	95.1	8.5	.3	5 653	4 211	3 142	554	69.1	514
Fairview Lanes CDP	843	449	70.0	65.0	590	1.2	578	99.0	11.9	–	665	468	360	113	80.5	94
Sandusky South CDP	4 998	2 369	52.6	51.0	2 628	5.2	2 468	95.4	8.5	.3	3 077	2 209	1 559	281	64.4	245
Sandusky city	22 535	12 237	64.0	56.8	14 393	8.7	12 835	93.3	12.1	.3	15 526	11 301	8 225	1 902	71.6	1 881
Vermilion township	7 331	3 773	68.0	59.6	4 969	3.7	4 660	95.9	10.4	–	5 274	4 003	2 908	427	68.9	469
Vermilion city (pt.)	4 197	2 180	68.2	60.0	2 846	3.1	2 696	95.4	12.2	–	3 015	2 329	1 661	256	68.4	287
Fairfield County	78 735	40 064	65.9	56.6	51 730	6.0	47 957	94.5	13.2	.5	56 576	42 924	32 018	6 372	62.2	5 116
Amanda township	1 643	806	64.4	53.1	1 052	7.1	936	88.5	10.9	.9	1 155	862	639	136	51.5	91
Amanda village	528	261	62.3	54.4	329	6.7	297	87.2	16.8	1.0	362	269	197	38	60.5	32
Berne township	3 521	1 784	66.4	57.0	2 334	7.1	2 147	93.2	14.9	.8	2 503	1 946	1 341	236	75.0	230
Sugar Grove village	345	189	53.6	43.9	185	7.6	167	88.6	16.2	–	195	147	115	34	58.8	21
Bloom township	4 447	2 208	69.6	60.7	3 092	3.5	2 954	92.1	13.1	.7	3 388	2 614	1 966	249	62.2	233
Canal Winchester village (pt.)	–	–	–	–	–	–	–	–	–	–	–	–	–	–	–	–
Lithopolis village	403	216	65.5	52.8	264	1.9	251	89.2	7.6	.8	281	235	177	26	53.8	22
Clear Creek township	2 290	1 175	66.6	53.9	1 516	6.1	1 411	95.0	20.1	.5	1 625	1 233	890	164	42.7	98
Stoutsville village	407	213	64.4	51.6	262	5.0	246	91.1	14.2	–	273	203	137	24	54.2	17
Greenfield township	3 536	1 842	67.4	56.8	2 385	4.9	2 217	94.0	10.2	.4	2 555	1 969	1 400	267	64.0	212
Carroll village	408	219	71.1	59.8	290	6.2	263	87.1	14.1	2.3	312	247	185	37	70.3	34
Hocking township	3 573	1 052	38.0	51.9	1 357	4.3	1 240	92.4	17.2	.4	2 743	1 371	819	122	59.8	100
Lancaster city	26 796	14 534	62.3	52.8	16 649	7.7	15 105	93.6	14.1	.6	17 658	13 236	9 595	2 313	64.3	1 842
Liberty township	5 113	2 659	72.1	62.2	3 685	6.2	3 399	96.9	14.4	.2	3 934	3 038	2 424	444	63.3	349
Baltimore village	2 268	1 260	67.2	56.7	1 521	8.5	1 370	97.0	12.3	–	1 638	1 212	955	247	59.5	175
Madison township	1 008	444	67.6	56.8	681	7.0	624	91.8	13.6	.8	690	551	421	79	32.9	45
Pleasant township	4 302	2 129	68.6	55.5	2 951	5.8	2 732	96.6	8.6	–	3 149	2 428	1 813	338	63.6	246
Pleasantville village (pt.)	371	200	60.9	45.0	226	11.1	196	95.9	15.3	–	250	162	109	58	44.8	31
Richland township	1 334	693	58.8	46.0	784	7.9	718	91.6	9.5	–	834	672	499	115	53.9	85
Rushville village	155	76	64.5	48.7	100	4.0	94	92.6	12.8	–	107	87	56	20	30.0	9
West Rushville village	80	47	67.5	53.2	54	–	54	87.0	3.7	–	59	35	29	11	81.8	15
Rush Creek township	2 496	1 260	66.5	54.3	1 655	7.7	1 504	90.8	11.6	.6	1 796	1 334	1 004	264	61.0	228
Bremen village	1 009	543	64.2	55.6	646	8.4	581	87.8	11.0	1.0	682	498	372	95	70.5	92
Violet township	13 837	7 062	76.4	65.7	10 507	3.0	10 166	97.4	12.8	.2	11 151	9 104	7 260	1 236	62.9	1 107
Canal Winchester village (pt.)	–	–	–	–	–	–	–	–	–	–	–	–	–	–	–	–
Columbus city (pt.)	593	295	85.5	83.1	496	2.2	496	98.0	16.3	–	523	461	391	47	53.2	24
Pickerington village (pt.)	4 039	2 090	76.7	64.6	3 070	4.5	2 920	97.5	11.1	–	3 260	2 715	2 194	355	72.7	424
Reynoldsburg city (pt.)	–	–	–	–	–	–	–	–	–	–	–	–	–	–	–	–
Walnut township	4 839	2 416	63.8	52.8	3 082	7.6	2 804	93.2	12.0	.5	3 395	2 566	1 947	409	57.7	250
Fairfield Beach CDP	845	427	54.1	40.0	457	7.2	424	95.8	13.0	1.7	511	371	281	55	36.4	34
Millersport village	782	400	62.9	54.5	492	7.1	445	93.0	11.7	–	550	419	308	80	62.5	51
Pleasantville village (pt.)	287	139	61.3	55.4	174	17.8	140	89.3	10.7	1.4	196	111	84	14	50.0	9
Thurston village	391	187	65.7	52.9	257	12.5	216	90.3	7.9	.9	268	208	171	46	39.1	27
Fayette County	20 969	10 973	61.2	51.9	12 814	7.1	11 586	91.9	13.6	.2	13 918	10 416	7 776	1 592	59.5	1 350
Concord township	804	386	74.5	69.7	599	10.2	523	86.8	10.5	–	586	499	394	46	71.7	49
Green township	342	144	72.8	63.2	249	7.6	224	92.0	12.1	2.2	281	206	130	20	65.0	26
Jasper township	630	289	68.4	56.7	431	8.8	387	85.8	10.9	–	468	368	262	40	50.0	36
Milledgeville village	98	50	62.2	50.0	61	14.8	52	92.3	11.5	–	72	46	35	2	–	2
Octa village (pt.)	59	21	64.4	47.6	38	26.3	24	100.0	37.5	–	36	23	20	–	–	–
Jefferson township	2 107	1 088	59.2	48.4	1 246	7.9	1 115	89.7	13.6	–	1 429	1 052	739	212	59.0	159
Jeffersonville village	953	506	59.2	49.4	562	11.4	485	94.4	14.4	–	618	426	308	100	43.0	58
Octa village (pt.)	3	1	–	–	–	–	–	–	–	–	–	–	–	–	–	–
Madison township	772	373	63.1	56.3	487	3.9	439	93.8	10.3	–	536	411	335	60	65.0	60
Marion township	541	295	63.2	49.2	339	4.7	324	92.9	10.8	.6	385	330	236	31	61.3	17
New Holland village (pt.)	104	55	65.4	50.9	65	6.2	62	96.8	14.5	3.2	74	61	42	2	100.0	2
Paint township	1 265	648	61.7	47.4	780	9.0	684	88.5	18.0	2.2	889	615	479	117	59.8	80
Bloomingburg village (pt.)	537	281	58.7	49.5	315	12.7	251	86.5	24.7	1.2	336	216	165	43	65.1	32
Perry township	661	315	61.0	52.4	403	6.0	360	93.3	12.2	–	443	338	238	80	57.5	60
Union township	2 840	1 462	67.6	61.4	1 920	6.8	1 700	94.8	12.6	–	1 992	1 525	1 098	203	72.9	188
Bloomingburg village (pt.)	–	–	–	–	–	–	–	–	–	–	–	–	–	–	–	–
Washington city	10 050	5 487	57.6	48.8	5 774	6.8	5 291	92.2	14.1	.1	6 262	4 607	3 490	734	56.3	647
Wayne township	957	486	61.2	51.0	586	6.8	539	95.5	17.3	–	647	465	375	49	44.9	28
Franklin County	748 168	393 664	70.1	62.9	523 163	5.1	487 305	90.1	11.2	3.6	568 602	436 995	325 256	60 597	62.0	50 040
Bexley city	10 057	5 460	68.2	58.4	6 843	2.6	6 447	86.1	9.3	2.7	7 688	5 700	3 979	788	64.6	635
Blendon township	8 297	4 288	75.8	67.4	6 266	3.2	5 980	93.2	10.3	1.3	6 718	5 318	4 126	698	72.1	730
Huber Ridge CDP	3 756	1 961	80.0	73.2	2 995	3.4	2 865	93.9	11.4	1.6	3 137	2 549	1 973	336	81.8	391
Minerva Park village	1 239	674	58.8	49.4	725	2.1	701	92.4	8.8	1.6	823	636	450	63	71.4	66

TIPSII [UPF] GPH539 CENSUS90 71583600 07/17/92 1:25 PM MACHINE: C DATA:CENSUS90S*PH5TIPSDA39 07/13/92 21:50:58 TAPE: NONE FRAME: 12
TSF:CENSUS90*92. 07/13/92 21:51:46 UTF:CENSUS90*93. 07/13/92 21:51:46 META:CENSUS90S*PH5T7-839. 07/13/92 21:59:21

Table 5. Employment Status and Journey to Work Characteristics: 1990—Con.

[Data based on sample and subject to sampling variability, see text. For definitions of terms and meanings of symbols, see text]

State County County Subdivision Place	Persons 16 years and over															Own children under 6 years in families and subfamilies, all parents in household in labor force
			Labor force								Worked in 1989			Females with own children under 6 years		
			Percent in labor force		Civilian labor force		Workers					Worked 40 or more weeks in 1989				
								Means of transportation to work								
	Total	Female	Total	Female	Total	Percent unemployed	Total	Percent using car, truck, or van	Percent in carpools	Percent using public transportation	Total	Total	Usually worked 35 or more hours per week, 50 to 52 weeks	Total	Percent in labor force	
Franklin County—Con.																
Brown township	1 374	706	75.7	70.3	1 040	2.1	953	93.5	8.8	–	1 117	867	613	136	74.3	135
Lake Darby CDP (pt.)	35	17	71.4	41.2	25	–	25	100.0	60.0	–	25	15	15	–	–	–
Clinton township	3 780	1 937	64.9	56.9	2 453	3.2	2 350	89.2	13.7	3.7	2 607	2 098	1 493	215	77.2	273
Columbus city (pt.)	496 209	260 641	69.7	63.4	345 049	5.9	318 508	88.4	11.9	4.7	376 165	284 254	209 054	40 215	61.5	33 092
Franklin township	11 742	6 076	65.1	56.9	7 602	5.3	7 061	92.6	13.9	1.8	8 156	6 416	4 663	911	64.5	759
Marble Cliff village	560	347	54.8	43.2	307	3.9	282	89.0	4.3	5.0	339	278	196	15	100.0	16
Valleyview village	477	269	66.5	58.4	317	4.1	294	96.6	16.3	1.0	332	272	219	22	54.5	16
Grandview Heights city	5 414	2 982	76.7	71.8	4 147	2.7	3 979	90.3	8.5	4.1	4 404	3 622	2 709	486	67.7	405
Hamilton township	7 188	3 695	68.0	58.5	4 861	7.4	4 401	96.0	10.3	.5	5 173	3 932	3 118	598	50.0	415
Lockbourne village	122	60	54.9	40.0	67	13.4	58	100.0	15.5	–	69	56	46	6	83.3	10
Obetz village (pt.)	2 033	1 053	64.3	57.5	1 303	8.1	1 161	95.9	11.0	.4	1 385	1 069	794	183	62.3	121
Jackson township	19 483	10 337	70.9	63.1	13 749	3.7	13 057	95.0	12.8	1.7	14 818	11 696	8 905	1 549	65.1	1 364
Grove City city	15 158	8 127	71.9	64.3	10 838	3.2	10 371	95.2	13.1	1.6	11 668	9 287	7 042	1 291	67.8	1 152
Urbancrest village	557	335	53.7	47.2	299	9.4	261	82.4	22.2	10.3	328	184	127	84	28.6	31
Jefferson township	3 000	1 419	68.9	58.8	2 067	3.3	1 976	96.0	9.0	.5	2 202	1 731	1 298	144	78.5	121
Reynoldsburg city (pt.)	6	6	100.0	100.0	6	–	6	100.0	–	–	6	6	6	–	–	–
Madison township	14 347	7 440	71.4	61.8	10 201	5.0	9 569	94.9	10.3	1.0	10 960	8 648	6 730	1 199	65.9	974
Blacklick Estates CDP (pt.)	6 341	3 213	78.0	69.5	4 918	5.7	4 612	95.0	11.4	1.5	5 158	4 168	3 357	585	69.7	523
Canal Winchester village (pt.)	2 118	1 169	62.6	52.9	1 325	6.6	1 199	93.2	11.9	.6	1 468	1 111	851	141	57.4	88
Groveport village	2 212	1 173	66.7	58.3	1 469	3.1	1 411	96.5	8.2	.6	1 606	1 237	965	218	68.8	187
Obetz village (pt.)	348	193	68.7	62.2	239	6.7	218	96.3	13.8	3.7	265	221	170	57	71.9	39
Pickerington village (pt.)	39	23	87.2	78.3	34	–	29	100.0	–	–	34	34	24	–	–	–
Mifflin township	20 828	10 958	72.3	63.9	15 023	3.8	14 127	94.8	9.7	.8	16 110	12 953	10 045	2 163	61.6	1 828
Gahanna city	20 316	10 702	72.7	64.2	14 723	3.8	13 843	94.9	9.9	.8	15 802	12 735	9 889	2 115	61.7	1 793
Norwich township	12 138	6 311	72.1	63.4	8 729	3.8	8 230	95.7	9.5	.6	9 373	7 555	5 945	1 107	61.8	820
Hilliard city (pt.)	8 803	4 605	72.9	63.0	6 396	4.1	6 030	95.9	9.7	.5	6 881	5 540	4 307	900	59.2	630
Perry township	4 602	2 300	69.8	58.8	3 214	2.6	3 055	94.9	6.0	.5	3 580	2 881	2 172	355	53.2	245
Dublin city (pt.)	988	508	73.6	66.3	727	–	727	95.9	8.4	–	803	666	508	59	89.8	82
Plain township	3 413	1 707	73.7	67.5	2 515	3.2	2 398	92.2	9.0	1.4	2 604	2 107	1 575	191	62.3	175
New Albany village	1 321	682	69.0	61.1	911	3.5	859	94.5	8.3	.2	963	767	586	62	66.1	65
Pleasant township	5 112	2 564	68.9	58.4	3 516	3.6	3 339	95.2	11.7	.6	3 916	3 264	2 538	391	57.8	289
Harrisburg village (pt.)	262	131	63.7	53.4	167	2.4	163	94.5	16.6	–	179	139	104	28	53.6	23
Prairie township	12 919	6 709	71.7	63.2	9 229	4.1	8 719	94.0	10.6	1.8	9 741	7 997	6 148	966	70.8	948
Lake Darby CDP (pt.)	1 773	910	85.4	80.8	1 508	1.7	1 445	98.1	10.6	1.4	1 588	1 324	1 144	246	73.2	232
Lincoln Village CDP	7 848	4 161	66.7	58.3	5 235	5.2	4 855	92.6	11.9	2.0	5 520	4 441	3 273	502	67.5	464
New Rome village	83	45	73.5	62.2	61	1.6	60	81.7	5.0	5.0	63	50	41	6	100.0	11
Sharon township	13 622	7 415	68.6	58.3	9 336	2.4	8 886	91.8	7.9	1.7	10 221	7 921	5 687	936	67.8	842
Riverlea village	434	222	57.1	47.3	245	2.0	241	90.5	9.1	2.5	290	221	177	20	60.0	14
Worthington city	11 584	6 333	68.6	58.2	7 945	2.6	7 537	92.0	7.3	1.9	8 769	6 729	4 767	773	64.9	645
Truro township	20 257	10 727	77.6	70.3	15 652	3.2	14 971	93.7	11.7	1.8	16 558	13 541	10 490	1 710	67.5	1 475
Blacklick Estates CDP (pt.)	1 027	531	88.5	83.6	909	6.2	837	94.7	15.2	2.0	925	732	613	66	100.0	104
Brice village	88	47	51.1	34.0	45	6.7	42	85.7	7.1	–	47	35	21	4	–	–
Reynoldsburg city (pt.)	18 833	9 983	77.3	69.8	14 485	3.1	13 879	93.6	11.3	1.8	15 356	12 595	9 732	1 607	66.2	1 347
Upper Arlington city	27 336	14 929	63.5	52.7	17 318	1.9	16 650	91.8	6.8	1.7	19 475	15 231	11 362	1 763	58.4	1 345
Washington township	9 372	4 791	75.1	63.3	7 029	1.7	6 798	95.2	5.3	.1	7 648	6 250	4 928	1 073	49.6	628
Dublin city (pt.)	7 918	3 984	76.7	64.4	6 077	1.6	5 880	95.6	4.8	.1	6 585	5 394	4 321	989	48.0	566
Hilliard city (pt.)	27	13	100.0	100.0	27	–	27	51.9	–	–	27	27	7	–	–	–
Westerville city (pt.)	21 639	11 672	72.8	63.3	15 711	2.6	14 973	92.8	7.7	.7	17 126	13 237	10 058	1 793	60.2	1 374
Whitehall city	16 039	8 600	72.5	65.0	11 613	5.2	10 878	90.5	13.0	5.1	12 242	9 776	7 620	1 210	66.6	1 168
Fulton County	28 450	14 701	69.7	59.4	19 786	5.9	18 286	91.0	9.8	.4	21 214	16 226	11 872	2 299	69.9	2 303
Amboy township	1 185	615	69.0	59.0	818	5.3	761	90.5	9.5	.8	863	645	451	48	85.4	64
Metamora village	391	201	69.6	60.7	272	7.0	247	92.3	10.5	–	278	209	138	25	80.0	28
Chesterfield township	844	430	61.5	51.6	519	2.5	506	91.9	4.5	–	590	410	319	46	87.0	56
Clinton township	6 176	3 264	69.6	61.2	4 291	6.7	3 889	90.9	10.1	.4	4 582	3 547	2 589	534	76.4	518
Wauseon city	4 713	2 535	69.4	62.0	3 261	7.9	2 892	90.9	12.1	.5	3 450	2 638	1 924	429	81.1	433
Dover township	792	405	74.1	60.0	587	5.5	542	95.0	6.5	–	593	508	378	48	72.9	74
Franklin township	539	240	68.1	61.3	367	1.6	361	81.7	12.7	.6	407	306	268	57	52.6	46
Fulton township	2 281	1 174	67.4	56.3	1 515	3.6	1 478	91.1	6.0	–	1 691	1 302	942	225	59.6	194
Swanton village (pt.)	1 240	645	71.0	60.2	858	2.3	856	93.2	6.0	–	925	757	532	144	67.4	130
German township	3 998	2 131	70.0	58.2	2 798	3.8	2 661	88.3	6.5	.8	3 052	2 370	1 684	337	79.2	398
Archbold village	2 561	1 412	66.7	56.9	1 709	4.8	1 603	87.8	8.6	–	1 911	1 459	1 038	203	90.1	283
Gorham township	1 675	870	67.6	56.6	1 133	6.0	1 040	90.4	11.8	–	1 236	877	653	118	65.3	132
Fayette village	920	495	65.8	54.9	605	6.3	548	91.4	14.2	–	644	472	355	82	65.9	88
Pike township	1 167	579	68.6	53.0	791	9.0	718	96.7	9.7	–	861	634	477	70	62.9	72
Royalton township	1 047	522	65.3	50.0	684	3.9	645	84.8	6.4	–	741	558	403	96	60.4	78
Lyons village	452	233	66.4	55.4	300	5.7	274	94.5	8.4	–	317	234	161	47	83.0	56
Swan Creek township	5 729	2 891	71.3	61.4	4 087	7.0	3 710	94.2	13.4	.5	4 297	3 301	2 364	406	62.1	386

TIPSII [UPF] GPH539 CENSUS90 71583600 07/17/92 1:25 PM MACHINE: C DATA:CENSUS90S*PH5TIPSDA39 07/13/92 21:50:58 TAPE: NONE FRAME: 13
TSF:CENSUS90*92. 07/13/92 21:51:46 UTF:CENSUS90*93. 07/13/92 21:51:46 META:CENSUS90S*PH5T7-839. 07/13/92 21:59:21

Table 5. **Employment Status and Journey to Work Characteristics: 1990**—Con.

[Data based on sample and subject to sampling variability, see text. For definitions of terms and meanings of symbols, see text]

State County County Subdivision Place	Persons 16 years and over															Own children under 6 years in families and subfamilies, all parents in household in labor force
			Labor force								Worked in 1989			Females with own children under 6 years		
			Percent in labor force		Civilian labor force		Workers					Worked 40 or more weeks in 1989				
								Means of transportation to work								
	Total	Female	Total	Female	Total	Percent unemployed	Total	Percent using car, truck, or van	Percent in carpools	Percent using public transportation	Total	Total	Usually worked 35 or more hours per week, 50 to 52 weeks	Total	Percent in labor force	
Fulton County—Con.																
Swan Creek township—Con.																
Delta village (pt.)	252	127	60.3	55.1	152	6.6	142	89.4	16.2	4.9	167	132	94	19	100.0	27
Swanton village (pt.)	1 239	654	68.4	55.4	847	7.0	759	91.4	12.9	1.3	889	688	490	90	60.0	83
York township	3 017	1 580	73.0	64.7	2 196	8.0	1 975	89.3	11.7	.6	2 301	1 768	1 344	314	70.4	285
Delta village (pt.)	1 882	1 009	70.4	62.9	1 320	7.3	1 193	89.3	15.4	.5	1 397	1 079	848	174	69.5	161
Gallia County	23 551	12 279	55.1	45.3	12 949	11.0	11 281	90.8	12.9	.6	13 753	9 488	6 871	1 713	53.8	1 308
Addison township	1 869	974	59.2	48.3	1 106	9.9	985	92.9	4.4	.8	1 201	1 011	728	174	75.9	187
Cheshire township	795	407	50.7	43.5	403	17.1	332	93.1	12.0	–	416	330	262	50	62.0	50
Cheshire village	169	90	55.0	45.6	93	17.2	77	87.0	15.6	–	83	68	56	22	68.2	18
Clay township	1 459	744	61.8	51.2	902	9.5	792	95.6	12.1	.6	946	620	467	111	57.7	118
Gallipolis township	5 128	2 787	53.6	45.2	2 744	8.3	2 460	89.4	12.8	1.0	2 845	2 037	1 497	358	57.8	229
Gallipolis city	3 940	2 166	49.3	42.2	1 936	8.3	1 732	87.1	13.0	1.2	2 071	1 432	1 021	258	62.8	172
Green township	4 133	2 237	61.1	51.0	2 525	10.4	2 220	96.5	14.8	–	2 545	1 835	1 403	282	51.8	210
Greenfield township	372	215	46.5	50.2	173	26.0	128	93.0	7.8	–	187	102	57	15	53.3	26
Guyan township	864	424	43.9	33.3	379	19.5	293	84.6	13.0	–	393	232	167	54	20.4	20
Crown City village	365	197	51.5	43.1	188	10.1	165	86.7	12.1	–	212	132	101	10	20.0	6
Harrison township	719	362	51.0	42.0	367	8.2	337	89.3	11.9	–	399	272	215	59	33.9	22
Huntington township	1 106	568	47.1	35.0	521	18.0	416	87.7	21.9	.7	473	348	243	115	57.4	71
Vinton village	219	125	52.5	37.6	115	13.9	97	87.6	13.4	3.1	112	67	46	15	53.3	10
Morgan township	855	420	52.0	41.4	445	5.8	411	94.6	6.8	1.9	511	342	233	71	45.1	28
Ohio township	731	379	49.8	32.7	364	17.9	292	92.5	25.3	2.4	376	206	152	49	10.2	6
Perry township	737	374	63.8	54.3	470	13.8	382	91.1	4.5	–	483	310	130	61	86.9	83
Raccoon township	1 826	926	52.6	46.8	953	12.2	831	76.3	14.2	.5	1 222	621	425	113	39.8	61
Centerville village	127	61	56.7	49.2	72	2.8	70	81.4	17.1	5.7	70	47	32	10	70.0	8
Rio Grande village	839	426	45.4	45.8	381	10.8	327	63.0	10.7	–	610	203	120	34	47.1	21
Springfield township	2 285	1 145	56.7	41.7	1 292	9.4	1 127	91.6	13.8	.8	1 410	992	745	175	47.4	170
Walnut township	672	317	45.4	37.5	305	9.8	275	78.5	21.1	–	346	230	147	26	69.2	27
Geauga County	60 332	30 841	68.8	58.1	41 450	3.9	39 158	92.0	11.0	1.3	44 894	35 002	25 842	4 894	49.4	3 420
Auburn township	2 378	1 173	73.0	63.0	1 737	2.7	1 668	92.8	9.1	.3	1 866	1 525	1 063	176	52.3	112
Bainbridge township	7 230	3 700	71.5	60.8	5 166	4.5	4 875	92.4	6.0	1.5	5 699	4 531	3 285	621	51.4	417
Bainbridge CDP	2 746	1 412	69.7	57.2	1 913	3.2	1 829	93.4	3.2	1.0	2 215	1 688	1 273	218	50.0	130
Burton township	3 033	1 531	71.1	61.7	2 157	3.4	2 038	90.3	14.1	1.0	2 312	1 820	1 374	271	47.6	210
Burton village	1 006	534	72.2	65.2	726	3.7	680	90.9	7.2	–	773	596	443	80	73.8	97
Chardon village	3 366	1 856	71.2	63.8	2 391	4.0	2 274	95.2	11.8	.4	2 573	1 959	1 460	246	61.4	243
Chardon township	2 985	1 519	68.0	58.0	2 029	5.4	1 892	94.3	8.2	–	2 139	1 662	1 308	291	64.6	296
Chester township	8 717	4 407	70.0	63.3	6 090	3.8	5 761	95.0	7.7	.8	6 677	5 211	3 879	544	53.7	485
Chesterland CDP	1 702	816	67.5	60.9	1 148	1.9	1 096	92.4	7.4	.6	1 243	987	755	156	45.5	103
Claridon township	2 215	1 113	69.3	57.0	1 536	5.6	1 407	92.8	14.4	.4	1 657	1 273	914	217	53.0	154
Aquilla village	252	139	75.0	67.6	189	2.1	182	100.0	16.5	–	211	179	113	26	61.5	18
Hambden township	2 523	1 250	72.0	62.4	1 817	3.5	1 728	94.8	8.2	.6	1 904	1 525	1 124	122	53.3	76
Huntsburg township	1 728	882	60.4	41.7	1 044	3.0	993	88.8	24.6	4.1	1 083	851	641	213	25.8	82
Middlefield township	4 044	2 125	62.8	44.5	2 540	3.5	2 437	81.6	26.6	4.0	2 802	2 228	1 615	511	28.2	137
Middlefield village	1 506	827	66.8	58.3	1 006	4.6	954	88.5	13.2	.9	1 106	840	623	126	63.5	79
Montville township	1 287	628	67.5	59.6	869	3.8	809	93.8	14.3	–	966	689	560	104	68.3	93
Munson township	4 452	2 384	69.7	59.6	3 097	4.6	2 938	92.0	8.0	.9	3 258	2 447	1 843	281	50.9	194
Newbury township	4 293	2 150	68.5	58.0	2 933	4.1	2 736	94.9	9.2	.8	3 118	2 505	1 856	336	58.0	266
Parkman township	1 870	958	61.7	44.9	1 153	4.5	1 084	74.8	26.6	9.4	1 252	942	680	235	21.7	83
Russell township	4 607	2 315	67.7	56.6	3 120	2.4	2 987	92.7	7.5	.5	3 450	2 680	1 891	215	58.6	235
Hunting Valley village (pt.)	133	64	61.7	53.1	82	–	80	92.5	8.8	–	97	75	48	4	50.0	2
South Russell village	2 497	1 251	70.8	62.0	1 769	4.7	1 643	93.8	5.8	1.4	1 962	1 446	1 074	191	63.9	148
Thompson township	1 596	816	67.0	55.9	1 070	3.5	1 008	95.0	10.3	–	1 146	901	671	171	60.8	118
Troy township	1 511	783	61.7	49.7	932	4.0	880	88.8	17.6	.7	1 030	807	604	149	38.3	71
Greene County	105 910	54 823	66.1	56.6	66 251	5.2	65 058	92.2	9.8	.3	78 146	57 377	41 867	8 007	58.0	5 879
Bath township	29 937	15 162	65.9	55.3	17 318	6.4	18 252	92.2	11.0	.3	21 875	16 092	11 380	2 390	52.9	1 520
Fairborn city (pt.)	24 899	12 703	64.7	54.6	14 919	6.9	14 759	92.4	10.7	.3	18 021	13 136	9 090	1 889	55.6	1 260
Wright-Patterson AFB CDP (pt.)	2 339	1 084	77.0	55.9	669	5.5	1 731	88.6	14.8	.9	1 884	1 488	1 232	333	34.8	151
Beavercreek township	27 613	13 941	71.4	61.8	18 652	3.2	18 698	95.7	7.7	.3	21 168	16 743	12 734	2 089	59.0	1 385
Beavercreek city	26 086	13 170	71.2	61.5	17 541	3.3	17 600	96.0	7.8	.3	19 899	15 762	11 966	1 990	57.9	1 287
Fairborn city (pt.)	–	–	–	–	–	–	–	–	–	–	–	–	–	–	–	–
Wright-Patterson AFB CDP (pt.)	–	–	–	–	–	–	–	–	–	–	–	–	–	–	–	–
Bellbrook city	4 813	2 430	73.5	61.9	3 486	2.2	3 412	97.1	7.1	–	3 809	3 087	2 310	462	65.4	447
Caesars Creek township	916	466	64.3	51.1	589	3.1	562	92.3	13.2	–	688	485	368	44	59.1	48
Cedarville township	3 532	1 931	54.1	48.8	1 910	3.4	1 790	68.7	11.5	–	2 914	1 308	770	138	63.0	149
Cedarville village	2 757	1 544	50.9	47.1	1 402	2.6	1 331	63.3	12.1	–	2 282	901	437	96	67.7	114
Jefferson township	785	386	57.3	41.2	442	9.0	403	90.3	12.2	–	494	368	270	70	68.6	70
Bowersville village	190	91	60.5	41.8	115	7.8	104	90.4	23.1	–	129	95	79	14	64.3	8

TIPSII [UPF] GPH539 CENSUS90 71583600 07/17/92 1:25 PM MACHINE: C DATA:CENSUS90S*PH5TIPSDA39 07/13/92 21:50:58 TAPE: NONE FRAME: 14
TSF:CENSUS90*92 07/13/92 21:51:46 UTF:CENSUS90*93 07/13/92 21:51:46 META:CENSUS90S*PH5T7-839 07/13/92 21:59:21

Table 5. Employment Status and Journey to Work Characteristics: 1990—Con.

[Data based on sample and subject to sampling variability, see text. For definitions of terms and meanings of symbols, see text]

State County County Subdivision Place	Persons 16 years and over															Own children under 6 years in families and subfamilies, all parents in household in labor force
			Labor force								Worked in 1989			Females with own children under 6 years		
			Percent in labor force		Civilian labor force		Workers					Worked 40 or more weeks in 1989				
								Means of transportation to work								
	Total	Female	Total	Female	Total	Percent unemployed	Total	Percent using car, truck, or van	Percent in carpools	Percent using public transportation	Total	Total	Usually worked 35 or more hours per week, 50 to 52 weeks	Total	Percent in labor force	
Greene County—Con.																
Kettering city (pt.)	–	–	–	–	–	–	–	–	–	–	–	–	–	–	–	–
Miami township	4 224	2 262	69.6	65.1	2 933	3.2	2 813	78.1	11.4	.3	3 326	2 485	1 638	211	84.4	215
Clifton village (pt.)	94	46	78.7	71.7	74	9.5	63	84.1	9.5	–	78	56	40	5	100.0	7
Yellow Springs village	3 259	1 782	69.7	65.5	2 265	3.4	2 168	77.0	10.7	–	2 646	1 945	1 251	171	80.7	148
New Jasper township	1 742	854	69.6	59.8	1 212	4.5	1 136	91.5	11.8	.4	1 354	1 048	729	84	60.7	77
Shawnee Hills CDP (pt.)	1 066	540	74.2	67.2	791	3.5	763	93.1	13.6	–	888	671	455	50	82.0	60
Ross township	498	258	79.9	71.3	398	3.5	377	96.3	13.5	–	436	332	213	30	60.0	44
Silver Creek township	2 610	1 385	62.2	52.3	1 604	6.2	1 491	95.0	8.9	.1	1 764	1 307	1 013	191	60.2	136
Jamestown village	1 332	726	56.0	47.8	744	7.1	675	90.4	14.5	.3	822	581	401	103	68.0	87
Shawnee Hills CDP (pt.)	579	304	66.0	55.6	378	5.6	361	100.0	6.6	–	417	319	266	32	43.8	23
Spring Valley township	1 996	1 008	65.3	52.9	1 304	3.5	1 242	92.2	11.0	–	1 367	1 026	738	194	59.8	131
Spring Valley village	349	172	61.9	48.3	216	4.2	203	89.2	6.4	–	239	173	125	42	57.1	32
Sugar Creek township	2 594	1 316	68.5	57.6	1 755	2.6	1 716	95.1	8.4	1.0	1 913	1 613	1 255	207	58.5	172
Xenia city	18 225	9 976	61.8	52.9	11 150	7.5	10 123	95.3	12.0	.4	12 215	9 133	6 858	1 646	56.1	1 245
Xenia township	6 425	3 448	54.7	49.7	3 498	9.3	3 043	77.9	7.5	.2	4 823	2 350	1 591	251	64.9	240
Wilberforce CDP	2 590	1 452	40.9	38.5	1 059	20.3	755	35.0	5.7	–	2 162	396	149	10	–	–
Guernsey County	29 761	15 864	57.4	47.9	17 044	8.4	15 280	91.2	12.0	.3	18 494	13 297	9 905	2 169	51.0	1 554
Adams township	1 350	701	70.9	61.9	957	4.7	887	91.7	3.8	–	977	755	592	155	67.7	103
Cambridge township	12 448	6 974	55.5	47.1	6 886	9.7	6 069	92.2	12.5	.1	7 490	5 499	4 078	839	50.4	634
Cambridge city	8 942	5 127	56.1	47.2	4 991	10.5	4 351	90.7	12.3	–	5 428	3 912	2 883	698	49.0	480
Center township	1 264	658	60.4	49.5	764	7.1	696	89.9	15.9	–	816	586	423	109	42.2	68
Lore City village (pt.)	102	54	60.8	40.7	62	8.1	55	92.7	7.3	–	60	53	27	15	66.7	15
Jackson township	3 933	2 061	59.9	54.0	2 354	5.8	2 161	96.0	12.4	–	2 624	1 809	1 406	342	49.1	239
Byesville village	1 973	1 019	58.8	50.5	1 161	6.3	1 068	96.4	11.1	–	1 282	881	683	179	32.4	58
Jefferson township	83	39	49.4	30.8	41	–	41	92.7	–	–	50	26	26	9	–	–
Knox township	410	239	61.7	44.4	253	15.0	215	87.9	3.7	5.1	279	156	125	43	32.6	11
Liberty township	730	395	50.3	41.0	364	2.5	352	89.5	11.9	1.4	412	311	255	49	79.6	43
Kimbolton village	134	69	55.2	58.0	71	–	74	95.9	16.2	–	88	57	57	5	100.0	6
Londonderry township	569	286	56.9	47.6	324	12.3	280	87.9	2.9	–	324	233	193	32	43.8	13
Madison township	379	212	53.6	43.9	203	10.3	175	64.6	11.4	–	195	125	56	13	46.2	7
Millwood township	800	423	53.5	39.5	428	9.3	375	89.1	22.4	–	452	310	210	58	53.4	46
Quaker City village	417	230	52.8	41.3	220	10.5	195	89.7	18.5	–	245	161	119	39	69.2	40
Salesville village	46	27	39.1	25.9	18	11.1	16	100.0	25.0	–	20	18	9	4	–	–
Monroe township	469	225	45.8	29.8	215	14.4	184	89.1	10.3	–	241	152	114	31	32.3	8
Oxford township	413	223	63.2	45.7	261	13.0	227	89.4	25.6	–	290	193	143	45	48.9	28
Fairview village (pt.)	61	37	54.1	40.5	33	9.1	30	86.7	16.7	–	39	24	21	11	36.4	5
Richland township	1 170	547	58.0	49.4	679	10.9	598	88.3	12.2	3.0	704	493	378	71	50.7	58
Lore City village (pt.)	90	41	87.8	80.5	79	10.1	71	100.0	23.9	–	72	58	43	7	100.0	9
Senecaville village	323	166	48.6	40.4	157	12.7	134	94.8	10.4	–	162	130	90	21	66.7	20
Spencer township	718	356	62.8	50.6	451	9.8	395	87.3	12.9	.5	473	335	240	66	25.8	48
Cumberland village	243	127	57.2	47.2	139	12.9	121	90.9	20.7	–	151	100	72	15	46.7	20
Valley township	1 861	971	55.8	45.9	1 038	8.4	940	90.5	11.1	–	1 124	842	648	84	64.3	71
Pleasant City village	334	185	52.4	42.7	175	9.1	153	97.4	12.4	–	189	139	84	24	54.2	23
Washington township	377	185	56.5	36.8	213	6.1	200	74.0	14.5	–	232	182	94	31	19.4	18
Westland township	1 326	634	66.1	59.3	877	5.4	802	91.4	7.6	.7	957	671	471	89	67.4	82
Wheeling township	445	218	41.3	20.6	184	7.6	165	100.0	13.3	–	222	164	136	48	45.8	27
Wills township	1 016	517	54.7	41.4	552	5.4	518	88.8	14.7	–	632	455	317	55	60.0	50
Lore City village (pt.)	107	53	66.4	60.4	71	15.5	60	91.7	3.3	–	75	42	20	5	60.0	5
Old Washington village	213	128	55.4	44.5	118	8.5	108	84.3	3.7	–	130	105	75	22	50.0	17
Hamilton County	663 568	357 380	65.0	57.1	430 745	5.5	399 406	88.0	11.0	5.8	463 864	357 602	259 838	55 686	60.8	45 552
Amberley village	2 592	1 343	62.1	46.2	1 609	2.7	1 538	92.9	8.4	1.1	1 755	1 461	1 021	121	56.2	99
Anderson township	29 250	15 277	70.7	61.0	20 645	2.8	19 709	92.4	8.1	2.6	22 435	17 881	13 252	2 645	59.2	2 235
Cherry Grove CDP	3 562	1 849	74.9	66.6	2 660	2.1	2 554	92.3	5.6	3.7	2 889	2 352	1 702	299	56.5	287
Dry Run CDP	3 714	1 893	77.0	66.9	2 852	2.4	2 750	91.8	7.6	3.6	3 072	2 419	1 846	409	64.1	378
Forestville CDP	6 859	3 692	68.1	59.1	4 672	2.3	4 436	92.2	10.6	3.9	5 143	4 142	3 014	560	55.0	501
Fruit Hill CDP	3 138	1 663	69.7	64.5	2 188	3.8	2 088	89.5	7.7	2.5	2 300	1 850	1 277	285	79.3	288
Sherwood CDP	2 613	1 333	71.0	61.1	1 845	3.6	1 777	91.3	7.8	2.8	2 077	1 595	1 206	283	42.0	145
Turpin Hills CDP	3 636	1 866	73.0	60.4	2 654	2.6	2 510	95.1	7.9	.8	2 847	2 287	1 768	348	68.1	292
Arlington Heights village	838	451	58.5	47.9	490	6.5	440	92.5	13.2	1.6	519	418	325	56	60.7	41
Blue Ash city	9 308	4 810	71.5	64.8	6 650	4.9	6 253	94.7	4.6	1.3	7 116	5 505	4 052	636	69.7	576
Cheviot city	7 594	4 251	62.4	52.8	4 738	3.1	4 483	87.4	14.2	7.5	5 099	4 182	2 951	633	69.7	588
Cincinnati city	281 024	153 970	61.5	55.1	172 423	7.9	155 705	80.1	12.6	11.2	186 656	137 129	97 576	24 308	57.7	18 833
Colerain township	42 129	21 832	72.7	64.9	30 590	3.9	28 906	95.2	10.0	1.8	32 514	26 048	19 271	4 002	68.9	3 619
Groesbeck CDP	5 101	2 637	68.5	59.8	3 492	1.8	3 352	94.0	8.6	3.0	3 748	3 172	2 390	480	68.8	405
Mount Healthy Heights CDP	2 702	1 403	78.1	69.0	2 111	4.3	1 962	94.4	11.6	1.3	2 173	1 774	1 371	316	70.3	337
Northbrook CDP	8 356	4 444	70.7	62.4	5 902	5.8	5 442	95.8	10.7	2.1	6 414	4 875	3 484	868	63.7	682

TIPSII [UPF] GPH539 CENSUS90 71583600 07/17/92 1:25 PM MACHINE: C DATA:CENSUS90S*PH5TIPSDA39 07/13/92 21:50:58 TAPE: NONE FRAME: 15
TSF:CENSUS90*92. 07/13/92 21:51:46 UTF:CENSUS90*93. 07/13/92 21:51:46 META:CENSUS90S*PH5T7-839. 07/13/92 21:59:21

Table 5. Employment Status and Journey to Work Characteristics: 1990—Con.

[Data based on sample and subject to sampling variability, see text. For definitions of terms and meanings of symbols, see text]

State County County Subdivision Place	Persons 16 years and over															Own children under 6 years in families and subfamilies, all parents in household in labor force
			Labor force								Worked in 1989			Females with own children under 6 years		
			Percent in labor force		Civilian labor force		Workers					Worked 40 or more weeks in 1989				
								Means of transportation to work								
	Total	Female	Total	Female	Total	Percent unemployed	Total	Percent using car, truck, or van	Percent in carpools	Percent using public transportation	Total	Total	Usually worked 35 or more hours per week, 50 to 52 weeks	Total	Percent in labor force	
Hamilton County—Con.																
Colerain township—Con.																
Northgate CDP	5 734	2 931	76.6	69.7	4 373	4.8	4 083	95.4	10.6	1.0	4 562	3 730	2 722	517	73.7	563
Pleasant Run CDP	3 477	1 791	80.7	72.3	2 790	3.8	2 647	96.1	10.5	.7	2 857	2 330	1 803	463	75.4	388
White Oak CDP	9 552	5 016	71.0	65.1	6 778	2.7	6 490	95.9	9.3	1.8	7 188	5 773	4 227	772	71.9	776
Columbia township	4 895	2 625	67.8	61.2	3 320	4.3	3 127	92.2	11.0	3.1	3 539	2 792	2 030	356	68.0	330
Fairfax village	1 588	866	61.2	52.2	972	4.2	910	91.6	9.3	4.0	1 058	840	639	104	63.5	85
Crosby township	1 962	1 000	70.3	60.8	1 380	6.4	1 242	97.7	12.1	–	1 444	1 108	875	166	48.8	127
Deer Park city	5 011	2 876	54.9	45.5	2 741	4.1	2 612	93.6	7.9	1.3	3 010	2 472	1 862	329	60.2	294
Delhi township	22 351	11 953	70.0	60.5	15 629	2.9	15 003	92.3	13.5	3.1	16 829	13 696	9 593	1 991	65.8	1 749
Elmwood Place village	2 111	1 130	63.8	53.2	1 346	8.2	1 178	84.8	17.3	4.6	1 300	970	727	182	69.2	153
Evendale village	2 274	1 123	68.7	56.5	1 562	1.0	1 526	97.4	8.3	.2	1 697	1 327	1 045	206	56.3	181
Forest Park city	13 887	7 267	75.4	70.6	10 454	5.2	9 660	92.8	11.7	3.7	11 068	8 675	6 444	1 199	75.3	1 144
Glendale village	1 964	1 084	62.3	52.6	1 223	3.0	1 165	87.2	6.9	2.3	1 354	1 069	778	106	60.4	84
Golf Manor village	3 204	1 888	66.3	61.4	2 119	4.4	1 956	88.8	14.1	6.4	2 304	1 928	1 485	281	71.5	247
Green township	40 928	21 291	67.8	59.3	27 748	2.3	26 818	93.9	10.6	2.5	29 874	24 349	17 136	2 922	62.4	2 606
Bridgetown North CDP	9 285	5 017	64.3	54.6	5 968	2.2	5 757	92.3	12.0	4.6	6 396	5 316	3 786	504	66.3	559
Covedale CDP	5 281	2 809	63.7	55.5	3 363	2.2	3 272	93.3	8.9	3.2	3 657	2 923	2 046	431	66.6	393
Dent CDP	4 960	2 576	72.1	65.2	3 575	2.7	3 448	95.6	9.1	2.1	3 823	3 080	2 298	417	58.8	311
Mack North CDP	2 115	1 039	69.8	62.0	1 476	1.6	1 431	92.5	10.5	2.9	1 602	1 331	938	191	64.4	140
Mack South CDP	4 247	2 113	71.0	60.8	3 015	1.1	2 968	94.5	9.1	.6	3 259	2 610	1 807	354	60.5	269
Monfort Heights East CDP	2 857	1 468	72.3	65.1	2 066	1.7	2 027	95.8	10.1	3.1	2 134	1 827	1 321	250	66.4	264
Monfort Heights South CDP	3 542	1 732	68.1	59.6	2 413	3.4	2 282	93.4	15.1	1.5	2 620	2 123	1 396	234	59.8	214
White Oak East CDP	2 875	1 559	66.2	61.0	1 904	.5	1 868	92.5	11.7	2.6	2 053	1 680	1 206	204	64.7	177
White Oak West CDP	2 289	1 175	71.6	64.6	1 638	2.9	1 567	94.2	9.4	1.4	1 784	1 469	995	133	60.2	126
Greenhills village	3 316	1 772	67.9	60.4	2 253	2.8	2 167	93.8	7.8	2.1	2 458	1 973	1 462	296	57.1	266
Harrison township	8 702	4 486	70.0	58.8	6 082	3.8	5 773	95.1	13.1	.3	6 373	5 040	3 794	989	61.0	763
Harrison city	5 238	2 743	72.5	62.3	3 797	4.4	3 551	93.5	13.6	–	3 936	3 138	2 384	631	69.9	568
Lincoln Heights city	3 357	1 988	50.9	48.4	1 710	14.2	1 414	87.2	20.9	4.5	1 758	1 078	771	330	54.2	256
Lockland village	3 363	1 922	66.9	58.9	2 250	9.2	1 968	89.3	10.9	4.1	2 410	1 750	1 247	302	65.9	299
Loveland city (pt.)	5 907	3 100	73.0	61.4	4 303	4.0	4 098	95.3	8.7	.8	4 730	3 704	2 781	613	56.9	509
Madeira city	6 913	3 835	64.4	54.5	4 444	2.7	4 263	92.9	6.0	.6	4 799	3 770	2 721	602	62.0	546
Mariemont village	2 555	1 466	62.2	52.1	1 584	2.8	1 525	90.4	6.1	5.6	1 805	1 361	1 024	176	56.3	125
Miami township	8 429	4 367	66.8	55.9	5 629	4.1	5 330	96.2	12.0	1.0	5 952	4 760	3 441	870	60.2	680
Addyston village	839	441	61.5	52.2	516	10.1	454	91.2	15.6	2.4	581	396	286	93	68.8	76
Cleves village (pt.)	1 640	854	65.2	55.3	1 067	6.7	977	94.2	12.8	1.7	1 123	872	664	134	64.2	121
Grandview CDP	873	462	56.8	37.9	496	9.5	431	95.1	5.1	–	508	416	323	142	36.6	49
North Bend village	401	214	60.8	51.4	244	4.9	230	95.7	15.2	–	252	191	135	47	51.1	37
Milford city (pt.)	6	6	–	–	–	–	–	–	–	–	–	–	–	–	–	–
Montgomery city	7 475	3 907	65.0	51.8	4 858	3.4	4 641	94.9	8.3	.5	5 249	4 004	3 122	519	47.8	262
Mount Healthy city	5 884	3 377	63.1	54.1	3 712	3.7	3 443	89.6	9.1	4.0	3 918	3 206	2 307	584	72.9	524
Newtown village	1 211	632	63.7	54.6	771	6.5	696	94.5	11.2	.6	814	626	461	87	55.2	60
North College Hill city	8 540	4 791	59.2	51.5	5 059	3.8	4 815	92.0	11.7	3.2	5 444	4 508	3 372	678	62.4	593
Norwood city	18 265	9 836	63.9	56.0	11 678	6.8	10 649	87.7	11.4	4.4	12 268	9 608	7 155	1 540	59.3	1 226
Reading city	9 636	5 029	67.3	57.9	6 480	4.9	6 011	95.3	9.0	1.2	7 026	5 598	4 281	722	60.4	548
St. Bernard city	4 169	2 296	63.0	53.9	2 618	4.4	2 426	88.1	11.5	4.6	2 767	2 287	1 640	293	58.4	246
Sharonville city (pt.)	9 162	4 736	69.6	60.5	6 380	2.3	6 163	95.0	7.9	.7	6 771	5 647	4 459	557	62.3	424
Silverton city	4 840	2 770	64.8	60.1	3 137	8.0	2 777	90.4	10.7	4.6	3 237	2 448	1 735	390	81.3	347
Springdale city	8 497	4 679	69.8	61.9	5 928	3.6	5 609	95.4	7.5	1.1	6 180	5 081	3 759	456	70.4	469
Springfield township	29 282	15 654	66.6	57.9	19 501	4.8	18 224	93.1	9.7	2.2	20 833	16 494	12 220	2 338	61.8	2 030
Fairfield city (pt.)	–	–	–	–	–	–	–	–	–	–	–	–	–	–	–	–
Finneytown CDP	10 234	5 516	65.8	57.6	6 726	3.9	6 328	92.9	10.3	2.1	7 129	5 858	4 198	731	58.3	611
Pleasant Run Farm CDP	3 086	1 560	80.0	71.2	2 469	2.7	2 370	96.8	8.3	1.1	2 674	2 167	1 642	378	63.5	314
Sycamore township	16 239	8 799	62.1	53.1	10 062	3.3	9 526	94.5	8.2	1.3	11 050	8 796	6 523	1 089	63.6	942
Dillonvale CDP	3 331	1 812	62.4	55.7	2 067	2.6	1 974	95.3	5.1	1.7	2 323	1 967	1 471	219	65.8	180
Kenwood CDP	6 262	3 438	56.8	46.2	3 559	3.4	3 331	93.9	7.9	1.7	3 895	3 049	2 283	276	58.0	244
Symmes township	8 365	4 274	74.5	62.2	6 236	3.0	5 949	94.1	7.4	1.0	6 753	5 393	4 032	846	50.5	549
Loveland Park CDP (pt.)	187	90	79.1	65.6	148	8.1	136	88.2	16.2	5.1	148	114	70	12	–	–
Terrace Park village	1 551	811	62.0	51.0	961	1.8	922	91.4	6.4	2.6	1 088	845	624	151	48.3	93
The Village of Indian Hill city	4 235	2 166	57.0	35.5	2 413	2.6	2 294	92.7	3.0	.7	2 762	2 034	1 537	245	42.4	142
Whitewater township	3 883	2 012	67.8	62.2	2 625	6.5	2 398	94.3	12.1	.5	2 772	2 005	1 566	363	66.9	306
Cleves village (pt.)	–	–	–	–	–	–	–	–	–	–	–	–	–	–	–	–
Woodlawn village	2 134	1 133	63.3	59.8	1 350	7.5	1 228	92.8	10.0	3.0	1 529	1 124	822	110	42.7	73
Wyoming city	6 330	3 365	64.0	55.8	4 054	4.6	3 776	91.8	6.1	1.0	4 605	3 452	2 559	401	66.1	368
Hancock County	49 913	26 195	67.0	57.8	33 410	5.2	31 152	91.9	10.1	.1	36 361	27 783	21 143	4 178	67.0	3 784
Allen township	1 432	712	73.1	65.4	1 047	3.4	975	93.3	12.5	–	1 085	894	656	113	52.2	79
Van Buren village	263	145	63.5	54.5	167	4.2	158	88.6	11.4	–	182	143	106	12	66.7	12
Amanda township	710	359	67.6	57.7	474	5.7	444	90.8	14.0	–	521	437	339	86	50.0	55

TIPSII [UPF] GPH539 CENSUS90 71583600 07/17/92 1:25 PM MACHINE: C DATA:CENSUS90S*PH5TIPSDA39. 07/13/92 21:50:58 TAPE: NONE FRAME: 16
TSF:CENSUS90*92. 07/13/92 21:51:46 UTF:CENSUS90*93. 07/13/92 21:51:46 META:CENSUS90S*PH5T7-839. 07/13/92 21:59:21

Table 5. Employment Status and Journey to Work Characteristics: 1990—Con.

[Data based on sample and subject to sampling variability, see text. For definitions of terms and meanings of symbols, see text]

State County County Subdivision Place	Persons 16 years and over															Own children under 6 years in families and subfamilies, all parents in household in labor force
			Labor force								Worked in 1989			Females with own children under 6 years		
			Percent in labor force		Civilian labor force		Workers					Worked 40 or more weeks in 1989				
								Means of transportation to work								
	Total	Female	Total	Female	Total	Percent unemployed	Total	Percent using car, truck, or van	Percent in carpools	Percent using public transportation	Total	Total	Usually worked 35 or more hours per week, 50 to 52 weeks	Total	Percent in labor force	
Hancock County—Con.																
Amanda township—Con.																
Vanlue village	273	139	65.6	59.7	176	6.3	165	89.7	7.9	–	192	146	115	27	77.8	28
Biglick township	683	340	62.5	45.6	427	8.0	386	85.0	19.7	–	467	382	277	77	79.2	81
Blanchard township	820	406	70.7	64.0	580	3.1	558	85.3	6.8	–	581	434	361	77	79.2	86
Benton Ridge village	250	130	70.0	59.2	175	1.1	169	97.6	9.5	–	188	139	113	35	68.6	31
Cass township	737	368	78.2	70.4	576	4.0	548	92.5	9.9	–	609	483	363	86	77.9	105
Delaware township	947	491	65.7	55.0	622	3.5	599	81.5	10.7	–	693	535	394	63	47.6	36
Mount Blanchard village	371	196	65.5	57.1	243	5.8	229	84.3	13.5	–	267	192	130	32	40.6	20
Eagle township	841	425	69.0	59.3	580	2.9	556	84.4	6.1	–	620	483	396	64	57.8	35
Arlington village (pt.)	–	–	–	–	–	–	–	–	–	–	–	–	–	–	–	–
Findlay city	27 694	14 800	67.2	58.6	18 574	5.9	17 167	92.4	9.9	.2	20 076	15 173	11 548	2 241	69.3	2 159
Jackson township	704	359	71.3	56.5	502	2.6	472	87.3	7.0	–	541	421	331	75	62.7	46
Arlington village (pt.)	12	5	100.0	100.0	12	–	12	100.0	–	–	12	10	3	3	100.0	3
Liberty township	3 683	1 865	71.4	62.1	2 622	1.9	2 569	94.2	12.0	.4	2 797	2 288	1 829	313	70.9	293
Madison township	1 483	808	60.6	51.6	899	4.1	856	90.4	11.8	–	1 007	794	580	156	81.4	164
Arlington village (pt.)	946	538	58.5	50.2	553	3.1	536	91.2	13.4	–	599	470	331	83	79.5	79
Marion township	1 703	861	67.6	57.1	1 151	4.3	1 092	96.2	5.0	–	1 282	963	758	85	71.8	68
Orange township	935	467	60.9	43.3	569	5.3	524	86.3	10.9	–	659	500	353	78	10.3	5
Bluffton village (pt.)	137	88	47.4	36.4	65	21.5	44	100.0	–	–	88	44	26	20	40.0	5
Pleasant township	1 684	900	65.2	54.8	1 096	7.1	997	90.5	13.1	.2	1 246	920	656	190	66.3	159
McComb village	1 131	600	68.3	58.5	770	7.5	702	90.0	12.3	.1	837	620	484	103	69.9	107
Portage township	363	187	78.2	76.5	284	3.5	274	94.5	2.9	–	283	260	208	37	78.4	36
Union township	1 264	652	59.5	48.3	752	2.3	705	93.2	10.6	–	885	625	505	130	60.8	112
Mount Cory village	166	85	60.2	52.9	100	3.0	97	93.8	11.3	–	110	86	62	19	15.8	5
Rawson village	335	162	68.4	64.2	229	3.9	218	98.6	13.8	–	257	202	155	31	77.4	33
Van Buren township	663	338	63.5	54.4	421	4.8	392	87.0	7.9	.8	524	340	229	62	53.2	39
Jenera village	230	131	65.2	58.8	150	5.3	137	86.9	14.6	2.2	171	125	89	15	66.7	17
Washington township	3 567	1 857	62.7	53.1	2 234	7.2	2 038	94.1	10.1	.2	2 485	1 851	1 360	245	62.9	226
Arcadia village	426	201	69.5	60.7	293	2.4	288	94.4	3.5	1.4	319	257	191	32	50.0	19
Fostoria city (pt.)	2 369	1 294	60.5	51.7	1 434	8.0	1 287	92.9	11.4	–	1 561	1 176	856	162	62.3	158
Hardin County	23 981	12 456	60.1	51.0	14 388	8.7	12 907	86.0	11.3	.6	16 646	11 122	7 880	1 731	58.1	1 282
Blanchard township	1 145	556	61.3	51.6	702	9.3	632	96.0	12.7	–	789	590	418	56	39.3	31
Dunkirk village	651	335	55.6	46.3	362	8.6	326	95.4	12.3	–	397	307	222	48	45.8	26
Buck township	2 006	1 103	64.0	53.8	1 284	13.4	1 099	89.5	16.8	1.8	1 290	932	703	172	58.7	149
Kenton city (pt.)	1 259	705	59.2	48.5	745	18.7	593	92.6	21.6	2.2	722	478	359	108	46.3	64
Cessna township	397	208	69.0	62.0	274	10.9	237	88.6	8.0	.8	283	193	102	52	100.0	62
Dudley township	728	329	51.6	32.8	376	16.0	316	58.9	8.2	.6	410	341	251	75	8.0	17
Goshen township	392	184	70.2	53.8	275	2.2	262	89.3	6.5	–	322	235	168	48	64.6	24
Hale township	1 047	543	60.7	50.1	636	7.9	576	87.2	10.9	–	709	511	378	70	60.0	60
Mount Victory village	428	232	57.9	48.3	248	6.9	226	85.8	15.0	–	269	223	160	13	38.5	13
Ridgeway village (pt.)	186	88	58.1	56.8	108	5.6	97	88.7	4.1	–	122	80	54	15	93.3	21
Jackson township	1 633	851	68.5	56.1	1 119	6.6	1 020	90.7	14.0	.7	1 193	915	656	135	59.3	103
Forest village	1 212	638	70.0	59.7	849	7.2	773	90.8	15.1	.9	874	680	470	96	53.1	74
Patterson village	88	46	61.4	52.2	54	11.1	48	91.7	25.0	–	66	44	34	2	100.0	6
Liberty township	5 643	2 800	56.5	51.7	3 184	7.7	2 919	73.0	8.7	–	4 498	2 107	1 361	284	63.0	195
Ada village	4 568	2 231	55.0	51.1	2 504	8.0	2 284	67.6	8.4	–	3 722	1 558	979	236	71.6	173
Lynn township	482	273	55.8	50.2	269	10.8	240	93.8	6.3	–	327	216	161	42	81.0	62
McDonald township	623	314	72.7	67.5	453	3.3	438	93.6	8.2	–	490	408	304	36	75.0	27
Marion township	1 860	941	57.3	48.5	1 065	9.2	928	91.1	15.6	1.5	1 183	884	600	141	46.1	73
Alger village	650	345	54.2	44.3	352	15.3	288	93.8	13.2	1.0	379	262	180	43	51.2	30
McGuffey village	410	225	50.2	43.1	206	5.3	190	91.6	28.4	1.6	243	178	129	32	28.1	16
Pleasant township	6 635	3 672	58.9	48.7	3 903	8.6	3 481	91.9	12.5	.8	4 172	3 093	2 303	520	61.0	407
Kenton city (pt.)	5 130	2 826	59.5	48.5	3 050	8.3	2 728	92.8	13.4	.5	3 228	2 453	1 807	408	62.3	341
Roundhead township	543	262	63.7	57.6	346	11.3	307	90.6	7.2	–	368	257	187	35	40.0	19
Taylor Creek township	316	158	62.0	46.2	196	10.7	167	83.2	8.4	–	226	158	103	24	45.8	23
Washington township	531	262	57.6	45.0	306	4.6	285	80.4	2.8	–	386	282	185	41	61.0	30
Harrison County	12 578	6 612	51.4	40.4	6 449	11.2	5 603	90.5	11.0	.6	7 060	4 830	3 371	741	39.8	455
Archer township	259	142	48.3	30.3	125	18.4	102	100.0	4.9	–	139	93	74	4	–	–
Athens township	422	213	58.3	48.8	246	9.3	216	96.8	12.0	–	257	192	145	22	59.1	28
New Athens village	302	152	52.6	39.5	159	5.0	144	97.2	14.6	–	174	137	101	20	55.0	11
Cadiz township	3 072	1 682	45.7	35.3	1 397	10.7	1 214	88.4	12.3	1.8	1 658	1 096	714	178	33.7	85
Cadiz village	2 748	1 538	45.2	34.7	1 242	10.7	1 069	88.2	13.4	2.1	1 464	964	611	155	27.7	58
Franklin township	496	273	53.0	42.1	263	13.3	222	92.8	18.5	–	297	202	182	23	26.1	5
Deersville village	61	32	42.6	31.3	26	–	26	80.8	–	–	38	17	15	7	–	–
Freeport township	749	384	46.9	38.3	351	6.6	315	88.9	14.9	–	413	263	198	44	31.8	21
Freeport village	348	180	43.7	30.0	152	7.2	138	80.4	14.5	–	182	128	84	29	24.1	14

TIPSII [UPF] GPH539 CENSUS90 71583600 07/17/92 1:25 PM MACHINE: C DATA:CENSUS90S*PH5TIPSDA39 07/13/92 21:50:58 TAPE: NONE FRAME: 17
TSF:CENSUS90*92. 07/13/92 21:51:46 UTF:CENSUS90*93. 07/13/92 21:51:46 META:CENSUS90S*PH5T7-839. 07/13/92 21:59:21

Table 5. Employment Status and Journey to Work Characteristics: 1990—Con.

[Data based on sample and subject to sampling variability, see text. For definitions of terms and meanings of symbols, see text]

State County County Subdivision Place	Persons 16 years and over															Own children under 6 years in families and subfamilies, all parents in household in labor force
			Labor force								Worked in 1989			Females with own children under 6 years		
			Percent in labor force		Civilian labor force		Workers					Worked 40 or more weeks in 1989				
								Means of transportation to work								
	Total	Female	Total	Female	Total	Percent unemployed	Total	Percent using car, truck, or van	Percent in carpools	Percent using public transportation	Total	Total	Usually worked 35 or more hours per week, 50 to 52 weeks	Total	Percent in labor force	
Harrison County—Con.																
German township	617	304	63.2	42.4	390	16.2	321	98.1	13.1	–	381	258	178	4	–	7
Green township	1 254	630	53.3	45.6	667	12.4	550	91.8	7.1	–	697	495	364	64	68.8	64
Hopedale village	551	288	54.1	45.8	296	15.9	237	89.9	7.6	–	316	210	160	37	54.1	26
Monroe township	958	506	54.1	41.9	518	9.5	462	94.4	13.6	–	542	389	267	42	26.2	16
Bowerston village	287	155	60.6	48.4	174	9.8	150	92.0	17.3	–	170	128	85	24	41.7	14
Moorefield township	277	141	52.0	38.3	144	13.9	124	96.0	8.9	–	148	118	88	27	40.7	10
North township	1 405	769	48.6	36.9	683	8.5	623	85.7	16.5	–	741	493	331	65	29.2	31
Scio village	644	366	48.9	40.2	315	10.2	281	83.6	13.2	–	325	222	141	30	30.0	14
Nottingham township	202	105	68.8	53.3	139	3.6	134	91.0	7.5	–	151	124	99	38	15.8	12
Rumley township	1 186	596	58.7	49.3	694	10.8	619	89.3	5.5	.3	723	495	311	92	54.3	109
Jewett village	587	302	58.9	49.3	344	11.3	305	88.9	10.5	.7	369	246	155	45	31.1	19
Short Creek township	937	513	47.8	40.7	446	14.1	381	89.0	4.5	1.6	469	328	220	76	42.1	27
Adena village (pt.)	122	67	43.4	31.3	53	7.5	47	91.5	–	–	58	47	34	7	28.6	1
Harrisville village	238	137	50.0	38.0	117	6.8	111	83.8	3.6	5.4	137	88	51	33	54.5	20
Stock township	295	133	58.0	48.1	171	12.3	137	83.2	10.2	–	204	147	118	24	54.2	21
Washington township	449	221	47.9	35.3	215	14.9	183	88.0	8.2	1.1	240	137	82	38	42.1	19
Henry County	21 585	11 159	66.3	56.6	14 282	5.9	13 169	92.6	10.2	.4	15 920	12 105	8 962	1 777	70.6	1 881
Bartlow township	1 935	1 002	64.1	56.1	1 240	5.6	1 151	89.3	16.6	1.0	1 411	1 036	774	135	75.6	177
Deshler village	1 402	740	61.8	52.6	866	8.0	787	91.0	16.1	.3	986	707	557	94	68.1	108
Damascus township	1 248	639	66.8	58.2	834	4.3	795	90.4	11.9	–	939	732	556	106	81.1	102
McClure village	586	318	64.0	54.4	375	5.1	353	92.9	12.5	–	401	296	226	53	77.4	60
Flatrock township	995	511	66.7	56.8	664	4.7	624	94.1	9.1	–	750	578	415	86	73.3	83
Florida village	214	109	72.9	68.8	156	3.2	148	94.6	9.5	–	175	135	97	22	81.8	27
Holgate village (pt.)	33	18	12.1	11.1	4	–	4	100.0	–	–	4	4	2	–	–	–
Freedom township	698	346	72.3	69.4	505	2.2	492	90.2	4.1	–	568	437	336	25	88.0	50
Harrison township	985	522	69.8	57.3	688	5.8	617	91.1	4.5	4.1	770	587	480	83	72.3	80
Napoleon city (pt.)	199	121	60.3	47.1	120	13.3	104	89.4	1.9	–	117	77	52	22	77.3	19
Liberty township	1 846	966	68.7	59.0	1 269	5.6	1 151	93.1	11.2	.2	1 353	1 068	769	168	83.3	211
Liberty Center village (pt.)	712	377	60.8	52.0	433	3.7	401	93.3	14.5	.5	479	372	260	44	79.5	53
Napoleon city (pt.)	313	150	77.6	62.0	243	9.9	210	90.5	6.7	–	238	169	110	22	77.3	19
Marion township	1 045	500	65.3	52.8	682	6.9	619	90.5	13.9	–	753	563	422	83	74.7	94
Hamler village	456	238	67.5	61.3	308	8.8	274	91.2	18.6	–	321	245	173	43	69.8	44
Monroe township	1 007	501	59.1	43.9	595	3.7	550	86.4	7.1	.5	721	525	414	87	28.7	29
Malinta village	281	157	56.9	45.9	160	9.4	139	82.0	7.9	–	178	132	94	17	47.1	18
Napoleon township	7 454	4 017	67.6	59.4	5 036	7.2	4 563	95.0	9.0	.1	5 496	4 213	3 078	624	73.1	696
Napoleon city (pt.)	6 238	3 384	68.1	60.0	4 240	8.3	3 785	95.7	9.9	–	4 585	3 491	2 522	527	73.8	570
Pleasant township	1 775	943	62.1	49.5	1 100	9.3	990	93.2	15.3	.3	1 264	948	654	166	72.3	149
Holgate village (pt.)	919	515	62.7	51.7	573	11.3	508	90.7	16.1	.6	616	454	332	93	59.1	60
New Bavaria village	65	30	49.2	33.3	32	6.3	27	74.1	22.2	–	49	28	21	7	57.1	4
Richfield township	515	253	65.6	45.5	327	3.4	317	92.7	13.6	–	385	288	205	52	51.9	60
Ridgeville township	806	371	69.5	62.8	560	–	560	91.1	8.8	–	643	482	390	66	60.6	59
Washington township	1 276	588	61.3	50.2	782	4.5	740	92.6	6.1	.3	867	648	469	96	53.1	91
Liberty Center village (pt.)	81	35	65.4	40.0	53	3.8	51	88.2	7.8	3.9	58	45	38	7	14.3	5
Highland County	27 094	14 197	58.4	48.2	15 786	8.2	14 169	90.6	14.9	.3	16 955	12 107	9 162	2 128	60.0	1 675
Brush Creek township	883	467	54.7	43.9	481	8.3	426	90.4	16.9	1.6	545	381	260	64	46.9	43
Sinking Spring village	143	78	53.1	51.3	76	11.8	65	90.8	12.3	–	70	54	38	13	30.8	10
Clay township	875	410	57.6	42.9	504	5.2	465	95.7	15.3	–	567	401	322	34	20.6	36
Concord township	870	437	60.8	49.2	529	9.8	464	89.4	16.4	–	620	434	335	79	67.1	52
Dodson township	1 644	890	62.7	49.8	1 024	6.3	956	92.4	14.6	–	1 113	807	617	133	50.4	77
Lynchburg village	886	487	60.9	49.1	533	6.2	496	91.5	15.1	–	588	419	332	72	48.6	35
Fairfield township	1 982	1 028	61.4	49.5	1 209	7.9	1 087	88.8	9.5	–	1 314	947	707	158	64.6	124
Highland village	184	102	59.8	53.9	110	14.5	90	90.0	5.6	–	111	81	68	13	53.8	14
Leesburg village	814	441	65.6	55.6	529	5.7	493	89.9	12.6	–	562	417	289	79	74.7	81
Hamer township	606	291	63.9	48.1	387	8.0	349	86.8	22.3	–	389	301	183	47	57.4	50
Jackson township	475	243	65.1	53.1	309	11.7	261	87.7	5.4	–	315	226	176	48	41.7	26
Liberty township	7 117	3 919	55.1	47.8	3 905	9.0	3 436	92.7	18.4	.3	4 195	2 919	2 200	517	66.0	487
Hillsboro city	4 896	2 763	52.7	46.8	2 579	10.1	2 233	92.6	21.2	.5	2 841	1 909	1 404	354	72.0	349
Madison township	5 282	2 826	58.4	48.8	3 085	8.9	2 776	87.9	13.4	.5	3 243	2 310	1 860	445	67.0	351
Greenfield city	3 885	2 117	56.4	46.3	2 190	9.9	1 949	85.3	13.4	.8	2 269	1 573	1 249	338	60.7	223
Marshall township	735	348	61.1	46.8	449	3.3	434	94.5	22.1	–	503	351	227	42	42.9	12
New Market township	1 140	618	63.9	53.1	728	4.7	668	87.0	10.2	–	728	584	444	55	74.5	59
Paint township	2 232	1 139	56.6	48.4	1 264	12.6	1 095	97.6	18.4	–	1 322	913	686	179	64.2	139
Penn township	633	295	61.9	51.5	392	6.1	360	85.8	10.8	–	423	327	252	28	57.1	38
Salem township	420	198	59.5	39.9	250	–	225	88.9	6.2	–	294	220	155	72	40.3	31
Union township	769	377	61.2	54.9	464	9.1	417	95.4	15.6	–	512	378	273	99	49.5	71
Washington township	433	203	59.8	45.3	259	5.4	242	78.5	8.3	2.1	277	205	176	48	62.5	30

TIPSII [UPF] GPH539 CENSUS90 71583600 07/17/92 1:25 PM MACHINE: C DATA:CENSUS90S*PH5TIPSDA39 07/13/92 21:50:58 TAPE: NONE FRAME: 18
TSF:CENSUS90*92. 07/13/92 21:51:46 UTF:CENSUS90*93. 07/13/92 21:51:46 META:CENSUS90S*PH5T7-839. 07/13/92 21:59:21

Table 5. Employment Status and Journey to Work Characteristics: 1990—Con.

[Data based on sample and subject to sampling variability, see text. For definitions of terms and meanings of symbols, see text]

State County County Subdivision Place	Persons 16 years and over															Own children under 6 years in families and subfamilies, all parents in household in labor force
			Labor force								Worked in 1989			Females with own children under 6 years		
			Percent in labor force		Civilian labor force		Workers					Worked 40 or more weeks in 1989				
								Means of transportation to work								
	Total	Female	Total	Female	Total	Percent unemployed	Total	Percent using car, truck, or van	Percent in carpools	Percent using public transportation	Total	Total	Usually worked 35 or more hours per week, 50 to 52 weeks	Total	Percent in labor force	
Highland County—Con.																
White Oak township	998	508	54.8	40.6	547	6.4	508	84.4	11.2	–	595	403	289	80	42.5	49
Mowrystown village	348	187	56.0	42.8	195	7.2	177	94.9	21.5	–	209	154	115	32	46.9	12
Hocking County	19 458	9 906	58.4	49.7	11 323	8.8	10 131	92.0	15.1	.8	12 187	9 122	6 854	1 503	53.3	1 098
Benton township	540	276	54.6	40.2	295	11.5	261	92.3	18.8	3.1	316	232	160	53	41.5	32
Falls township	8 362	4 583	57.9	48.0	4 825	8.4	4 339	91.0	12.0	1.1	5 107	3 887	2 908	647	60.0	553
Logan city (pt.)	5 108	2 925	54.6	47.6	2 791	7.9	2 499	89.3	12.3	1.3	2 935	2 271	1 692	392	63.5	334
Good Hope township	984	501	68.3	63.5	664	7.7	609	92.1	8.5	1.3	708	507	413	96	78.1	76
Green township	1 580	804	67.5	55.0	1 067	7.8	952	95.3	19.3	1.4	1 096	805	603	145	37.9	102
Logan city (pt.)	118	54	88.1	85.2	104	–	104	100.0	23.1	–	97	84	69	–	–	–
Laurel township	712	363	67.1	54.5	478	6.5	442	94.8	18.8	1.1	479	385	262	77	59.7	40
Marion township	1 492	690	68.3	65.9	1 011	6.3	934	91.1	11.2	–	1 120	863	672	107	40.2	51
Perry township	1 632	821	57.5	48.2	938	10.2	814	90.2	26.7	–	1 014	732	542	134	43.3	82
Laurelville village	464	234	53.0	48.3	246	17.9	200	88.5	17.0	–	261	171	129	35	68.6	31
Salt Creek township	932	444	56.1	41.7	523	13.6	444	90.1	23.4	1.4	551	394	289	41	17.1	10
Starr township	991	489	54.1	47.2	529	3.4	514	95.9	9.7	–	647	476	383	50	90.0	81
Ward township	1 500	593	42.4	43.3	636	11.9	538	96.8	20.3	–	742	561	432	76	55.3	46
Murray City village	416	220	56.5	47.7	235	11.1	203	92.1	23.6	–	236	183	139	35	34.3	19
Washington township	733	342	48.7	39.5	357	18.2	284	86.6	19.4	–	407	280	190	77	26.0	25
Holmes County	22 195	11 412	63.3	48.1	14 026	2.7	13 441	74.6	22.7	1.3	15 039	11 824	8 362	2 532	34.5	1 236
Berlin township	2 152	1 077	60.3	37.0	1 297	–	1 258	67.2	27.4	1.0	1 407	1 138	825	308	14.0	65
Clark township	1 922	1 043	60.8	35.4	1 168	1.3	1 153	46.7	32.5	6.1	1 169	992	694	256	16.4	53
Baltic village (pt.)	134	134	1.5	1.5	2	–	2	100.0	–	–	2	2	2	–	–	–
Hardy township	4 031	2 088	59.0	53.7	2 377	2.4	2 269	87.8	16.7	.7	2 541	2 008	1 373	389	69.2	351
Millersburg village	2 413	1 248	60.2	56.4	1 453	2.9	1 366	86.6	19.8	.4	1 554	1 196	824	203	71.9	205
Killbuck township	1 433	739	64.5	55.6	924	8.1	847	91.5	15.9	.2	995	741	574	101	50.5	75
Killbuck village	625	321	66.9	62.0	418	6.5	389	92.8	21.1	.5	461	353	275	47	78.7	53
Knox township	744	382	67.6	62.3	503	7.2	445	94.6	18.7	.4	523	310	216	42	14.3	6
Nashville village (pt.)	74	40	77.0	82.5	57	24.6	38	84.2	18.4	5.3	61	34	22	2	100.0	2
Mechanic township	1 225	601	66.7	46.1	817	2.2	788	80.7	26.3	4.2	856	628	491	157	43.3	152
Monroe township	719	372	79.1	76.6	569	4.9	533	88.9	13.3	1.3	587	471	384	71	69.0	62
Paint township	1 726	870	60.8	35.6	1 042	2.7	981	61.5	33.3	.5	1 146	935	633	264	17.8	58
Prairie township	1 587	845	68.4	56.0	1 083	2.8	1 046	78.7	22.9	1.0	1 150	897	626	183	30.6	69
Holmesville village	322	175	71.7	66.9	229	7.0	215	91.6	13.0	–	235	169	133	19	89.5	21
Richland township	658	321	67.9	51.7	439	2.7	428	80.6	18.0	–	487	406	239	46	60.9	37
Glenmont village	158	83	69.6	60.2	108	4.6	103	95.1	28.2	–	112	97	67	10	100.0	16
Ripley township	1 191	582	69.5	49.8	828	4.1	786	74.9	12.5	1.1	870	653	485	127	21.3	46
Salt Creek township	1 747	884	64.9	42.4	1 133	1.1	1 109	54.1	24.4	–	1 240	997	652	226	17.3	85
Walnut Creek township	2 028	1 113	58.1	44.0	1 179	.4	1 162	71.3	31.9	.5	1 321	1 029	735	231	29.0	89
Washington township	1 032	495	65.4	58.0	667	4.9	636	87.7	11.5	–	747	619	435	131	62.6	88
Loudonville village (pt.)	67	28	73.1	67.9	49	–	49	100.0	–	–	54	54	29	7	100.0	6
Nashville village (pt.)	87	45	58.6	40.0	51	11.8	45	100.0	35.6	–	58	38	38	5	100.0	5
Huron County	41 708	21 820	65.5	56.0	27 312	7.6	24 760	92.5	11.7	.3	29 388	21 972	16 316	3 646	61.9	3 176
Bellevue city (pt.)	2 950	1 581	64.6	55.3	1 907	9.3	1 700	91.9	9.5	.7	1 988	1 583	1 221	270	65.9	249
Bronson township	1 189	624	66.2	52.6	787	6.0	735	92.0	15.2	–	844	660	526	106	64.2	84
Clarksfield township	974	491	57.6	49.1	561	8.6	506	91.3	14.0	1.2	658	449	270	64	34.4	40
Fairfield township	873	450	64.1	55.8	560	11.4	487	94.7	7.4	–	593	449	340	85	64.7	103
North Fairfield village	381	190	61.9	57.4	236	10.2	203	94.1	12.3	–	262	184	131	36	58.3	25
Fitchville township	686	342	60.1	47.1	412	7.5	367	87.5	6.5	–	441	282	214	54	50.0	34
Greenfield township	1 039	507	64.6	56.4	671	6.6	627	97.8	12.4	–	716	562	403	79	62.0	62
Greenwich village	1 089	569	61.5	51.1	668	11.5	579	92.9	10.5	–	731	530	410	106	53.8	67
Greenwich township	690	339	60.3	45.1	416	7.9	367	81.2	15.3	4.4	458	317	240	52	46.2	33
Hartland township	628	311	76.6	62.4	481	7.9	443	93.9	6.1	–	506	354	297	36	80.6	46
Lyme township	726	364	69.6	53.6	505	3.4	488	90.8	18.9	–	523	431	296	36	80.6	39
New Haven township	2 160	1 099	65.2	55.1	1 408	7.4	1 284	94.9	11.4	–	1 518	1 146	910	194	63.9	179
Plymouth village (pt.)	666	356	59.8	49.2	398	5.8	365	97.0	14.0	–	444	340	267	69	52.2	48
New London township	2 469	1 283	62.7	55.3	1 549	8.1	1 396	85.6	11.4	.6	1 689	1 230	969	261	71.3	202
New London village	1 932	1 015	61.0	55.9	1 178	9.1	1 053	86.2	11.1	.9	1 302	951	732	206	76.2	161
Norwalk city	11 094	6 004	65.8	56.3	7 287	7.8	6 561	93.1	11.6	.1	7 775	5 874	4 219	938	60.8	859
Norwalk township	2 515	1 283	70.7	61.8	1 779	4.7	1 663	95.0	11.5	.4	1 887	1 446	1 099	157	74.5	188
Milan village (pt.)	321	169	68.5	55.0	220	.9	210	97.6	3.3	–	248	183	145	24	66.7	24
Norwich township	745	356	62.0	46.9	462	5.8	435	94.7	21.1	1.4	508	371	259	53	58.5	34
Peru township	655	311	69.9	56.9	458	7.2	418	87.3	9.8	–	495	376	330	62	64.5	55
Richmond township	921	466	66.7	65.5	606	7.8	563	92.4	8.2	–	691	436	348	83	57.8	67
Ridgefield township	1 817	942	70.6	60.7	1 280	5.2	1 193	90.9	11.7	.3	1 368	1 093	744	177	64.4	178
Monroeville village	980	540	72.9	64.4	712	7.2	647	90.1	13.0	–	754	571	410	108	68.5	105
Ripley township	600	285	65.8	58.9	395	7.1	352	96.3	19.0	–	448	322	270	70	68.6	65

TIPSII [UPF] GPH539 CENSUS90 71583600 07/17/92 1:25 PM MACHINE: C DATA:CENSUS90S*PH5TIPSDA39. 07/13/92 21:50:58 TAPE: NONE FRAME: 19
TSF:CENSUS90*92. 07/13/92 21:51:46 UTF:CENSUS90*93. 07/13/92 21:51:46 META:CENSUS90S*PH5T7-839. 07/13/92 21:59:21

Table 5. Employment Status and Journey to Work Characteristics: 1990—Con.

[Data based on sample and subject to sampling variability, see text. For definitions of terms and meanings of symbols, see text]

State County County Subdivision Place	Persons 16 years and over															Own children under 6 years in families and subfamilies, all parents in household in labor force
			Labor force								Worked in 1989			Females with own children under 6 years		
			Percent in labor force		Civilian labor force		Workers					Worked 40 or more weeks in 1989				
								Means of transportation to work								
	Total	Female	Total	Female	Total	Percent unemployed	Total	Percent using car, truck, or van	Percent in carpools	Percent using public transportation	Total	Total	Usually worked 35 or more hours per week, 50 to 52 weeks	Total	Percent in labor force	
Huron County—Con.																
Sherman township	356	191	72.5	61.8	258	–	258	92.2	5.0	–	258	224	172	32	81.3	38
Townsend township	1 237	585	69.1	63.4	855	8.9	767	91.7	16.9	–	933	703	438	77	79.2	74
Wakeman township	1 799	951	68.8	58.9	1 237	4.9	1 149	94.3	6.3	–	1 356	1 044	769	179	57.0	136
Wakeman village	706	371	67.3	57.1	475	8.2	423	94.6	6.4	–	512	373	284	54	68.5	54
Willard city	4 496	2 486	61.6	52.9	2 770	10.4	2 422	93.1	13.5	–	3 004	2 090	1 572	475	53.1	344
Jackson County	22 929	12 311	52.2	43.1	11 943	12.9	10 180	91.3	12.2	.7	12 326	8 686	6 237	1 786	48.9	1 182
Bloomfield township	670	373	49.7	45.8	333	17.4	255	97.3	14.5	–	352	205	131	67	71.6	68
Coal township	1 394	697	52.7	42.6	735	19.2	577	88.0	15.4	2.9	709	452	308	119	57.1	68
Coalton village	424	215	51.9	40.0	220	15.0	176	85.2	25.6	4.5	218	134	108	42	40.5	15
Franklin township	1 205	590	57.9	46.4	698	8.5	620	88.4	7.6	3.4	801	579	416	106	18.9	24
Jackson city (pt.)	9	5	–	–	–	–	–	–	–	–	–	–	–	–	–	–
Hamilton township	316	163	52.5	52.8	166	18.7	135	100.0	8.1	–	176	117	99	43	53.5	14
Jackson township	723	374	52.8	47.9	382	13.1	327	92.4	10.1	–	364	269	210	36	47.2	31
Jefferson township	2 269	1 214	52.1	42.3	1 182	10.6	1 034	91.9	15.4	.1	1 206	900	636	236	43.6	110
Oak Hill village (pt.)	807	454	55.6	46.0	449	9.4	405	88.9	9.6	.2	475	353	255	75	49.3	53
Liberty township	1 120	572	57.6	46.9	638	7.7	582	97.6	10.5	–	682	456	324	78	55.1	49
Lick township	6 568	3 634	52.0	44.4	3 411	12.0	2 928	91.1	12.1	.6	3 541	2 491	1 709	448	46.4	285
Jackson city (pt.)	4 765	2 689	51.4	42.5	2 444	11.9	2 108	90.4	13.0	.3	2 513	1 782	1 263	311	41.5	190
Madison township	1 672	897	49.6	39.1	821	16.4	684	85.4	12.6	1.5	841	562	437	118	44.9	49
Oak Hill village (pt.)	612	357	49.5	38.9	301	14.3	258	89.1	12.4	–	319	232	174	33	63.6	29
Milton township	816	439	54.2	44.9	442	15.8	372	90.6	5.4	1.9	453	340	248	68	88.2	55
Scioto township	1 119	560	49.3	45.5	552	16.8	448	92.0	11.8	–	549	372	282	86	59.3	95
Washington township	521	277	48.9	32.5	255	7.5	225	98.7	13.8	–	306	193	131	31	45.2	31
Wellston city	4 536	2 521	51.3	40.2	2 328	12.7	1 993	91.2	13.0	–	2 346	1 750	1 306	350	47.1	303
Jefferson County	63 788	34 131	51.5	39.7	32 788	9.9	28 964	92.0	10.9	.6	35 034	25 317	18 368	3 908	41.8	2 063
Brush Creek township	325	153	56.9	43.8	185	5.4	158	100.0	5.7	–	197	166	133	11	100.0	18
Salineville village (pt.)	–	–	–	–	–	–	–	–	–	–	–	–	–	–	–	–
Cross Creek township	7 500	3 908	56.5	45.0	4 234	5.8	3 937	97.9	10.9	.2	4 569	3 418	2 458	448	43.8	255
Brentwood CDP	2 906	1 537	57.3	44.7	1 664	6.4	1 536	99.0	14.8	–	1 797	1 371	995	127	34.6	62
New Alexandria village (pt.)	178	95	57.9	44.2	99	13.1	86	94.2	18.6	–	106	77	53	10	20.0	3
Wintersville village (pt.)	2 390	1 257	56.4	46.9	1 349	4.4	1 282	97.3	6.2	.5	1 482	1 123	799	140	32.9	57
Island Creek township	9 068	4 769	57.6	44.9	5 207	9.8	4 647	96.1	9.9	–	5 581	4 200	3 156	494	35.6	261
Toronto city (pt.)	2 836	1 505	57.9	45.4	1 632	8.6	1 492	91.8	9.8	–	1 793	1 404	1 053	140	57.1	140
Wintersville village (pt.)	977	505	57.3	47.3	560	2.7	532	97.7	10.7	–	579	456	322	35	65.7	23
Knox township	4 358	2 324	56.7	41.4	2 462	8.7	2 199	87.8	9.2	.7	2 577	1 841	1 406	360	52.2	225
Empire village	252	122	45.2	24.6	114	12.3	98	89.8	11.2	–	120	84	61	15	26.7	5
Stratton village (pt.)	213	118	53.1	38.1	113	9.7	102	92.2	9.8	–	117	92	76	19	26.3	7
Toronto city (pt.)	1 926	1 095	51.4	37.6	983	8.4	890	80.3	6.5	.7	1 049	768	591	148	40.5	71
Mount Pleasant township	2 060	1 105	51.7	41.4	1 065	8.5	962	92.4	13.3	–	1 107	838	640	147	53.1	80
Dillonvale village (pt.)	518	283	42.3	35.0	219	5.9	199	87.9	11.1	–	244	190	136	36	58.3	23
Mount Pleasant village	350	193	57.7	45.6	202	4.5	188	93.1	17.6	–	206	155	112	27	48.1	13
Ross township	506	269	51.0	32.3	258	7.8	225	93.8	12.4	–	277	210	177	41	53.7	25
Salem township	2 889	1 407	58.8	42.4	1 690	9.8	1 491	93.0	9.3	–	1 808	1 303	995	161	36.0	79
Richmond village	368	187	53.5	36.9	197	10.2	171	93.6	15.2	–	200	165	127	12	16.7	3
Saline township	1 113	553	47.6	30.7	530	16.8	434	96.1	15.0	–	552	335	220	72	33.3	22
Irondale village	276	146	43.8	28.1	121	25.6	90	92.2	17.8	–	123	79	51	21	47.6	10
Stratton village (pt.)	20	12	75.0	58.3	15	13.3	13	100.0	–	–	17	13	6	–	–	–
Smithfield township	3 043	1 614	47.7	36.6	1 449	15.5	1 199	92.6	12.6	.2	1 511	1 053	751	180	39.4	87
Adena village (pt.)	560	302	46.6	36.4	261	13.4	216	87.5	17.6	.9	271	203	144	30	23.3	11
Dillonvale village (pt.)	208	110	46.6	31.8	97	12.4	85	82.4	11.8	–	111	74	53	5	–	–
Smithfield village	567	295	52.0	41.7	295	10.8	261	92.7	11.5	–	312	215	149	13	15.4	2
Springfield township	2 046	1 076	43.8	29.3	897	13.8	759	91.4	14.6	–	953	616	399	135	29.6	47
Amsterdam village	500	279	36.6	28.7	183	18.0	148	89.2	16.9	–	173	110	53	36	44.4	15
Bergholz village	557	298	47.2	29.5	263	12.5	222	92.3	13.5	–	275	166	136	48	27.1	14
Steubenville city	17 949	10 025	46.3	37.1	8 295	11.6	7 128	86.2	11.8	1.2	8 919	6 172	4 369	1 137	44.9	605
Steubenville township	4 368	2 390	50.7	40.2	2 206	9.6	1 968	91.3	12.0	1.6	2 393	1 750	1 249	166	38.0	93
Mingo Junction city	3 489	1 895	52.6	41.8	1 827	8.0	1 659	91.8	12.5	1.3	2 015	1 505	1 077	149	38.3	78
Warren township	4 018	2 176	48.3	36.5	1 942	9.9	1 728	90.9	10.7	1.3	2 036	1 507	1 073	254	38.6	126
Rayland village	398	219	45.7	37.4	182	6.6	170	97.1	13.5	1.2	210	168	132	21	38.1	9
Tiltonsville village	1 230	686	46.4	37.9	571	9.6	503	89.9	7.6	2.8	623	446	344	74	51.4	36
Yorkville village (pt.)	623	366	48.8	38.3	304	5.3	286	78.3	12.6	2.1	326	251	159	42	66.7	34
Wayne township	1 964	1 012	55.2	44.0	1 085	5.3	1 011	93.0	6.9	–	1 158	914	650	147	44.2	76
Bloomingdale village	145	89	44.8	37.1	65	–	61	88.5	18.0	–	74	55	40	22	50.0	13
Wells township	2 581	1 350	49.8	34.8	1 283	11.3	1 118	95.5	10.0	–	1 396	994	692	155	21.9	64
Brilliant village	1 305	696	49.9	36.1	651	12.6	559	93.4	10.6	–	692	486	348	86	24.4	35
New Alexandria village (pt.)	31	17	48.4	29.4	15	–	15	100.0	–	–	18	18	12	2	–	–

TIPSII [UPF] GPH539 CENSUS90 71583600 07/17/92 1:25 PM MACHINE: C DATA:CENSUS90S*PH5TIPSDA39 07/13/92 21:50:58 TAPE: NONE FRAME: 20
TSF:CENSUS90*92. 07/13/92 21:51:46 UTF:CENSUS90*93. 07/13/92 21:51:46 META:CENSUS90S*PH5T7-839. 07/13/92 21:59:21

Table 5. Employment Status and Journey to Work Characteristics: 1990—Con.

[Data based on sample and subject to sampling variability, see text. For definitions of terms and meanings of symbols, see text]

State County County Subdivision Place	Persons 16 years and over															Own children under 6 years in families and subfamilies, all parents in household in labor force
			Labor force								Worked in 1989			Females with own children under 6 years		
			Percent in labor force		Civilian labor force		Workers					Worked 40 or more weeks in 1989				
								Means of transportation to work								
	Total	Female	Total	Female	Total	Percent unemployed	Total	Percent using car, truck, or van	Percent in carpools	Percent using public transportation	Total	Total	Usually worked 35 or more hours per week, 50 to 52 weeks	Total	Percent in labor force	
Knox County	37 011	19 579	60.7	51.5	22 447	5.9	20 738	87.4	11.9	.5	25 203	18 258	13 112	2 615	58.5	1 963
Berlin township	1 069	575	62.8	52.0	671	11.8	564	95.4	14.9	–	755	564	445	133	65.4	108
Brown township	727	365	63.7	52.3	463	4.3	435	83.0	5.5	–	493	414	367	80	42.5	49
Butler township	421	183	62.5	47.0	263	14.8	224	93.3	7.1	–	288	177	152	12	50.0	10
Clay township	743	341	66.6	58.4	495	1.8	476	77.3	13.2	–	522	380	312	75	61.3	63
Martinsburg village	152	66	61.8	60.6	94	5.3	85	92.9	9.4	–	101	63	46	7	100.0	7
Clinton township	2 817	1 457	59.2	51.1	1 659	4.6	1 554	92.5	10.0	–	1 826	1 383	935	169	57.4	138
College township	2 228	1 142	46.3	42.1	1 032	5.6	962	48.4	8.6	–	1 877	603	366	61	85.2	64
Gambier village	1 931	992	41.4	38.1	799	6.8	733	35.2	5.9	–	1 644	415	214	41	82.9	40
Fredericktown village	1 829	976	66.8	54.5	1 222	4.8	1 143	90.8	8.5	–	1 363	1 061	742	119	47.1	59
Harrison township	486	247	56.4	48.2	274	2.6	267	89.9	5.2	–	314	274	178	25	–	–
Hilliar township	1 959	1 041	65.4	55.3	1 282	5.1	1 196	89.5	17.7	1.4	1 335	1 076	771	198	73.7	200
Centerburg village	1 015	568	58.7	47.5	596	7.0	545	90.8	18.0	–	628	499	359	82	56.1	81
Howard township	1 783	873	61.1	49.0	1 090	4.1	1 023	93.5	15.6	–	1 228	963	713	103	53.4	56
Jackson township	535	266	63.0	49.6	337	11.6	292	87.3	10.3	2.7	361	240	184	35	31.4	13
Jefferson township	350	194	48.6	39.7	170	–	165	89.1	10.3	–	191	127	102	12	75.0	8
Liberty township	823	376	63.7	58.5	524	6.9	472	90.3	27.5	–	577	436	343	93	69.9	100
Middlebury township	480	252	62.1	47.6	298	8.1	274	73.4	12.8	–	312	237	178	47	40.4	21
Milford township	881	457	62.1	55.1	547	11.5	465	88.6	19.1	–	580	431	342	72	58.3	49
Miller township	559	276	75.7	68.1	423	6.4	386	75.9	9.6	–	400	299	214	45	71.1	44
Monroe township	1 652	826	59.9	55.6	989	5.3	937	93.8	8.0	–	1 082	796	570	90	60.0	67
Morgan township	464	229	71.1	57.2	330	1.8	310	88.1	8.7	–	353	300	236	44	56.8	44
Utica village (pt.)	14	7	50.0	–	7	–	7	100.0	–	–	7	7	7	–	–	–
Morris township	1 486	803	65.0	58.4	966	4.1	917	90.3	12.6	–	1 034	780	539	87	47.1	41
Mount Vernon city	11 617	6 572	57.7	48.4	6 701	6.6	6 143	89.0	11.9	1.0	7 469	5 468	3 735	793	50.9	511
Pike township	640	338	70.2	62.1	449	4.7	421	83.8	12.4	1.9	442	355	266	93	78.5	87
Pleasant township	1 147	586	67.8	58.0	778	3.2	749	91.6	8.9	.5	788	646	531	53	84.9	63
Union township	1 633	848	62.3	52.6	1 017	6.3	940	91.3	13.3	–	1 112	826	590	110	72.7	107
Danville village	756	413	62.4	56.2	472	4.7	445	89.0	14.2	–	514	386	265	56	57.1	41
Gann village	123	60	48.8	36.7	60	–	60	95.0	25.0	–	68	49	30	9	55.6	3
Wayne township	682	356	68.5	58.7	467	6.9	423	87.9	6.9	–	501	422	301	66	77.3	61
Lake County	167 427	87 314	68.5	59.6	114 511	4.6	107 589	95.3	9.8	.8	122 893	97 104	73 555	12 810	59.8	10 129
Concord township	9 527	4 862	72.6	64.2	6 921	3.6	6 586	94.6	6.7	.6	7 499	5 999	4 505	775	67.5	607
Eastlake city	16 425	8 478	70.3	61.7	11 532	5.8	10 693	96.8	10.3	.9	12 338	9 764	7 254	1 224	63.7	959
Kirtland city	4 799	2 489	67.8	59.5	3 254	3.7	3 095	94.7	7.2	.6	3 478	2 762	2 062	343	69.1	247
Kirtland Hills village	540	314	46.7	33.1	250	1.6	243	89.7	4.5	–	266	231	164	22	54.5	11
Lakeline village	181	92	72.4	64.1	131	3.8	124	100.0	12.9	–	140	108	81	15	73.3	13
Leroy township	1 843	916	69.7	58.1	1 284	5.7	1 204	97.1	9.7	.5	1 398	1 046	785	174	54.6	116
Madison township	13 330	6 919	66.5	55.5	8 842	6.2	8 151	95.0	12.4	.9	9 593	7 239	5 543	1 172	52.5	868
Madison village	1 849	958	69.4	59.7	1 284	5.8	1 192	93.5	10.8	.3	1 384	1 055	803	171	50.3	127
North Madison CDP	6 218	3 265	69.0	57.1	4 285	6.2	3 926	97.3	14.1	.3	4 648	3 515	2 718	598	50.5	434
Mentor city	35 789	18 587	71.7	62.5	25 664	3.9	24 341	96.2	8.6	.4	27 464	22 082	16 741	3 058	59.5	2 588
Mentor-on-the-Lake city	6 058	3 056	79.9	72.2	4 827	3.0	4 616	97.1	11.9	.4	5 032	4 115	3 065	643	66.6	558
Painesville city	11 823	6 261	63.6	54.6	7 501	6.7	6 878	91.3	12.4	.9	8 077	6 062	4 579	1 152	54.1	831
Painesville township	12 540	6 563	67.9	59.1	8 513	5.0	7 951	94.8	12.6	.8	9 219	7 062	5 247	962	59.0	785
Fairport Harbor village	2 324	1 252	65.4	56.5	1 520	7.4	1 402	95.3	14.1	.4	1 625	1 235	889	193	64.8	199
Grand River village	221	110	71.9	61.8	159	3.8	153	98.0	12.4	–	179	131	98	23	60.9	15
Perry township	5 021	2 511	70.6	62.0	3 542	4.4	3 350	94.6	12.5	.1	3 801	2 958	2 325	368	56.0	278
North Perry village	619	307	68.0	57.7	421	5.5	391	91.8	8.7	1.0	453	365	286	46	60.9	36
Perry village	718	371	72.6	62.3	519	4.0	491	92.3	11.0	–	548	416	324	71	49.3	42
Timberlake village	632	335	72.2	64.5	456	1.5	447	94.2	5.8	.9	477	413	318	43	83.7	48
Waite Hill village	386	206	61.9	42.2	239	1.3	233	95.7	6.0	–	264	216	150	13	38.5	7
Wickliffe city	12 011	6 320	61.9	53.8	7 406	4.4	6 867	94.5	10.1	1.1	8 014	6 338	4 746	679	55.8	497
Willoughby city	16 548	9 004	67.9	58.4	11 229	4.6	10 574	95.9	8.4	.5	11 922	9 688	7 478	1 211	61.4	932
Willoughby Hills city	7 326	3 799	69.5	64.2	5 093	4.1	4 768	94.3	6.9	1.2	5 455	4 250	3 299	243	65.8	254
Willowick city	12 648	6 602	62.0	53.7	7 827	3.7	7 468	94.4	10.5	2.6	8 456	6 771	5 213	713	59.2	530
Lawrence County	47 253	25 371	53.0	42.4	24 997	10.9	21 921	94.2	11.5	.3	25 785	18 341	13 320	3 707	47.9	2 166
Aid township	562	312	48.9	26.6	275	9.5	240	88.3	4.2	–	285	174	145	38	28.9	10
Decatur township	618	310	53.2	32.6	329	29.5	220	89.1	7.3	–	295	180	106	77	32.5	34
Elizabeth township	1 830	904	50.4	45.1	917	14.8	776	96.5	9.4	–	939	562	431	134	41.8	65
Fayette township	7 087	3 834	59.0	49.2	4 173	11.6	3 631	95.1	11.5	–	4 223	3 097	2 169	507	55.6	322
Burlington CDP	2 376	1 377	52.4	45.1	1 244	13.3	1 052	94.7	10.8	–	1 185	841	607	216	66.7	161
South Point village (pt.)	1 987	1 043	64.6	51.3	1 283	9.4	1 154	98.4	10.9	–	1 350	994	726	139	61.2	86
Hamilton township	1 467	792	51.1	39.1	750	7.7	685	98.0	11.7	.6	762	568	423	106	35.8	61
Hanging Rock village	208	124	49.0	43.5	102	–	102	98.0	7.8	–	114	83	66	27	7.4	2
Ironton city (pt.)	725	372	56.7	42.7	411	12.2	361	98.9	12.7	–	399	304	235	32	62.5	31
Lawrence township	1 866	958	48.3	33.5	901	10.3	808	98.1	8.0	–	960	666	493	160	54.4	104

TIPSII [UPF] GPH539 CENSUS90 71583600 07/17/92 1:25 PM MACHINE: C DATA:CENSUS90S*PH5TIPSDA39 07/13/92 21:50:58 TAPE: NONE FRAME: 21
TSF:CENSUS90*92. 07/13/92 21:51:46 UTF:CENSUS90*93. 07/13/92 21:51:46 META:CENSUS90S*PH5T7-839. 07/13/92 21:59:21

Table 5. Employment Status and Journey to Work Characteristics: 1990—Con.

[Data based on sample and subject to sampling variability, see text. For definitions of terms and meanings of symbols, see text]

State County County Subdivision Place	Persons 16 years and over															Own children under 6 years in families and subfamilies, all parents in household in labor force
			Labor force								Worked in 1989			Females with own children under 6 years		
			Percent in labor force		Civilian labor force		Workers					Worked 40 or more weeks in 1989				
								Means of transportation to work								
	Total	Female	Total	Female	Total	Percent unemployed	Total	Percent using car, truck, or van	Percent in carpools	Percent using public transportation	Total	Total	Usually worked 35 or more hours per week, 50 to 52 weeks	Total	Percent in labor force	
Lawrence County—Con.																
Mason township	783	388	53.8	44.8	421	15.4	356	87.9	13.2	–	435	272	215	48	52.1	49
Perry township	4 772	2 520	53.7	40.4	2 552	11.3	2 237	96.8	8.4	.1	2 637	1 748	1 242	478	56.5	354
Coal Grove village (pt.)	4	2	–	–	–	–	–	–	–	–	–	–	–	–	–	–
South Point village (pt.)	972	529	54.8	44.2	527	8.3	489	94.3	12.3	–	567	374	257	55	50.9	38
Rome township	5 901	3 111	56.3	44.1	3 321	6.5	3 026	96.1	12.2	–	3 502	2 630	1 872	436	40.4	210
Athalia village	265	151	47.2	38.4	125	6.4	113	98.2	9.7	–	129	101	80	18	38.9	6
Symmes township	232	116	57.8	48.3	134	4.5	128	92.2	7.0	–	125	102	63	22	59.1	15
Union township	6 973	3 742	54.5	44.2	3 797	6.8	3 493	92.1	13.2	1.1	3 997	2 871	2 108	568	47.2	288
Chesapeake village	869	510	48.9	39.6	422	7.1	383	84.6	12.3	–	463	309	251	62	33.9	20
Proctorville village	564	309	47.7	36.9	269	14.1	225	87.1	7.1	–	290	194	147	66	37.9	29
Upper township	13 464	7 537	48.5	39.9	6 521	13.4	5 564	92.5	11.1	.2	6 699	4 857	3 624	1 005	45.6	575
Coal Grove village (pt.)	1 774	967	50.2	43.2	891	12.6	762	94.9	11.3	.5	930	632	483	117	45.3	58
Ironton city (pt.)	9 408	5 393	48.2	39.7	4 525	13.1	3 874	91.2	10.8	.2	4 675	3 468	2 601	669	46.6	423
Washington township	242	110	58.7	49.1	142	29.6	93	89.2	15.1	–	135	83	60	6	100.0	9
Windsor township	1 456	737	52.5	42.3	764	12.0	664	92.5	22.1	–	791	531	369	122	49.2	70
Licking County	98 363	51 508	64.9	56.0	63 569	6.1	58 794	93.0	11.1	.5	69 654	52 187	39 229	7 870	59.9	6 110
Bennington township	697	331	63.7	47.7	444	1.1	434	90.1	16.1	–	501	414	348	40	35.0	19
Bowling Green township	954	474	72.4	69.4	691	4.1	616	96.1	12.0	–	728	562	477	50	66.0	46
Burlington township	799	369	72.3	68.3	578	2.2	545	88.3	7.3	.9	631	488	373	37	64.9	19
Eden township	830	383	60.4	48.0	493	5.7	459	90.6	19.4	–	516	411	286	92	60.9	55
Etna township	4 873	2 450	77.3	70.9	3 765	5.6	3 475	95.9	15.4	.6	3 955	3 151	2 463	317	71.3	299
Reynoldsburg city (pt.)	884	453	81.8	74.8	723	4.0	689	97.5	10.6	.9	771	587	479	57	61.4	48
Fallsbury township	553	257	64.0	50.2	354	8.8	318	100.0	25.8	–	390	279	175	37	32.4	27
Franklin township	993	459	72.1	55.6	707	7.2	634	96.8	12.5	1.1	731	581	444	80	56.3	67
Granville township	6 495	3 397	59.5	54.2	3 860	3.0	3 698	73.1	5.4	–	5 346	2 903	2 032	293	62.1	276
Granville village	3 916	2 064	52.5	48.9	2 055	2.5	2 003	56.1	2.7	–	3 324	1 426	848	60	90.0	88
Granville South CDP	804	423	67.5	57.4	536	2.2	519	93.3	10.8	–	629	453	365	84	41.7	50
Hanover township	1 923	976	66.7	58.5	1 272	6.4	1 184	96.3	10.6	1.4	1 388	1 079	797	152	61.8	116
Hanover village	597	306	65.0	59.2	385	3.4	371	98.1	10.8	–	416	328	236	46	71.7	40
Harrison township	3 748	1 897	69.3	57.6	2 584	4.9	2 418	96.3	10.5	.3	2 775	2 228	1 787	292	45.2	168
Beechwood Trails CDP	1 286	652	73.7	62.3	942	2.7	915	96.0	9.0	.8	1 060	866	714	119	36.1	59
Kirkersville village	441	233	65.5	49.8	289	4.5	267	91.4	12.7	–	295	217	143	31	45.2	26
Hartford township	875	428	70.2	58.9	614	7.0	567	91.0	21.2	–	669	484	349	75	60.0	83
Hartford village	319	163	63.0	52.8	201	3.5	190	89.5	30.0	–	225	169	125	27	59.3	25
Heath city	5 707	3 040	63.9	55.7	3 616	5.7	3 383	95.7	11.5	–	4 016	2 987	2 379	384	59.1	331
Hopewell township	889	402	69.0	55.0	613	10.6	535	99.1	11.4	–	631	423	327	61	45.9	37
Gratiot village (pt.)	82	51	65.9	56.9	54	9.3	46	93.5	26.1	–	58	46	43	5	100.0	11
Jersey township	1 685	855	69.0	56.8	1 144	4.8	1 096	92.7	10.1	–	1 298	958	774	175	39.4	73
Liberty township	1 099	575	71.0	66.4	774	1.8	752	92.7	13.0	–	872	654	492	103	68.0	93
Licking township	3 164	1 611	63.1	54.6	1 971	4.0	1 892	95.5	8.9	–	2 131	1 691	1 262	205	75.6	213
Harbor Hills CDP	1 155	594	56.3	45.6	638	6.1	586	96.9	7.0	–	694	549	419	32	71.9	39
Lima township	3 357	1 707	68.4	58.6	2 283	3.1	2 126	94.7	8.2	1.2	2 520	2 047	1 615	235	52.8	167
Reynoldsburg city (pt.)	–	–	–	–	–	–	–	–	–	–	–	–	–	–	–	–
Summit Station CDP	1 002	545	69.5	63.1	696	5.3	631	90.3	–	3.2	745	585	491	88	65.9	87
McKean township	1 068	526	69.9	57.2	746	5.6	665	92.5	15.2	–	775	580	432	90	58.9	57
Madison township	1 975	1 025	72.4	64.0	1 422	5.8	1 335	94.7	9.6	–	1 467	1 223	871	207	70.0	171
Mary Ann township	1 348	667	67.1	51.7	898	5.6	848	97.8	10.7	–	992	744	514	110	76.4	108
Monroe township	4 014	2 212	67.4	59.3	2 696	5.2	2 514	95.3	11.9	.8	2 824	2 178	1 668	260	79.2	271
Johnstown village	2 417	1 413	61.6	55.9	1 479	5.5	1 370	92.0	13.7	1.4	1 596	1 212	943	160	72.5	161
Newark city	33 978	18 463	61.7	53.3	20 864	8.0	18 956	93.6	9.8	1.0	22 495	16 916	12 352	3 080	60.3	2 356
Newark township	2 116	1 071	67.2	58.1	1 403	2.8	1 362	97.3	12.8	–	1 503	1 166	873	136	80.9	137
Newton township	2 528	1 257	64.0	54.9	1 617	4.1	1 522	93.7	8.4	–	1 775	1 366	1 075	195	84.1	171
St. Louisville village	278	141	54.7	46.1	152	6.6	139	90.6	10.1	–	177	128	99	22	45.5	10
Pataskala village	2 253	1 278	65.5	57.7	1 471	4.6	1 347	91.8	8.3	.4	1 580	1 248	1 011	247	49.8	173
Perry township	822	437	65.9	52.2	525	2.5	516	96.3	20.0	–	585	534	419	55	21.8	23
St. Albans township	1 671	853	69.4	60.4	1 160	3.9	1 096	90.2	12.6	–	1 245	933	715	97	72.2	96
Alexandria village	395	219	66.1	58.4	261	5.0	236	94.5	15.7	–	273	193	171	26	50.0	18
Union township	5 823	3 029	62.1	53.2	3 618	8.9	3 229	95.0	15.6	.3	3 872	2 909	2 134	582	48.3	353
Buckeye Lake village	2 208	1 190	55.6	46.8	1 228	14.1	1 029	96.5	26.4	–	1 334	924	671	270	37.4	127
Hebron village	1 572	867	66.7	60.8	1 048	7.1	938	94.7	12.7	.2	1 081	830	615	152	61.2	116
Washington township	2 126	1 079	65.2	48.4	1 386	7.9	1 272	93.2	15.0	1.0	1 443	1 050	785	183	41.5	105
Utica village (pt.)	1 520	776	61.6	44.7	936	6.9	871	95.5	16.2	.8	994	695	550	102	32.4	58
Logan County	31 954	16 710	63.5	54.3	20 254	6.6	18 512	91.2	10.7	.3	22 033	16 497	12 744	2 548	55.9	1 958
Bloomfield township	307	139	60.3	43.9	185	4.3	177	83.1	11.9	–	235	176	148	28	82.1	67
Bokes Creek township	1 027	539	66.2	56.6	678	8.0	617	84.3	12.0	–	782	563	420	95	58.9	76
Ridgeway village (pt.)	80	41	62.5	48.8	50	18.0	41	95.1	–	–	57	29	21	11	72.7	16

TIPSII [UPF] GPH539 CENSUS90 71583600 07/17/92 1:25 PM MACHINE: C DATA:CENSUS90S*PH5TIPSDA39 07/13/92 21:50:58 TAPE: NONE FRAME: 22
TSF:CENSUS90*92. 07/13/92 21:51:46 UTF:CENSUS90*93. 07/13/92 21:51:46 META:CENSUS90S*PH5T7-839. 07/13/92 21:59:21

Table 5. Employment Status and Journey to Work Characteristics: 1990—Con.

[Data based on sample and subject to sampling variability, see text. For definitions of terms and meanings of symbols, see text]

State County County Subdivision Place	Persons 16 years and over															Own children under 6 years in families and subfamilies, all parents in household in labor force
			Labor force								Worked in 1989			Females with own children under 6 years		
			Percent in labor force		Civilian labor force		Workers					Worked 40 or more weeks in 1989				
								Means of transportation to work								
	Total	Female	Total	Female	Total	Percent unemployed	Total	Percent using car, truck, or van	Percent in carpools	Percent using public transportation	Total	Total	Usually worked 35 or more hours per week, 50 to 52 weeks	Total	Percent in labor force	
Logan County—Con.																
Bokes Creek township—Con.																
West Mansfield village (pt.)	535	280	65.0	57.5	346	6.9	315	86.3	19.4	–	384	294	238	55	61.8	49
Harrison township	1 624	841	61.3	52.1	995	7.9	895	88.7	3.7	–	1 098	837	571	119	52.9	73
Bellefontaine city (pt.)	378	205	45.5	43.9	172	5.8	149	100.0	2.7	–	212	139	110	22	77.3	18
Jefferson township	1 635	826	69.4	58.6	1 135	2.7	1 079	93.7	4.7	–	1 252	961	769	132	51.5	87
Bellefontaine city (pt.)	24	12	79.2	58.3	19	–	19	100.0	–	–	19	19	19	5	–	–
Valley Hi village (pt.)	60	28	70.0	64.3	42	4.8	36	100.0	–	–	46	40	36	–	–	–
Zanesfield village	148	79	62.8	54.4	93	5.4	88	100.0	8.0	–	98	77	60	6	33.3	4
Lake township	9 127	4 898	66.6	59.3	6 082	7.7	5 459	91.8	10.7	.2	6 536	4 916	3 751	822	60.7	669
Bellefontaine city (pt.)	8 654	4 652	66.6	58.9	5 767	8.0	5 152	91.6	10.7	.2	6 189	4 642	3 520	780	59.4	622
Liberty township	2 277	1 285	61.4	50.4	1 396	4.8	1 314	93.5	8.7	.2	1 539	1 185	896	211	60.2	149
Bellefontaine city (pt.)	–	–	–	–	–	–	–	–	–	–	–	–	–	–	–	–
West Liberty village	1 210	661	68.3	59.0	823	4.5	775	89.3	10.5	.3	898	679	504	112	67.9	89
McArthur township	1 332	668	70.5	64.1	939	5.0	869	94.7	9.4	.8	977	755	589	94	77.7	85
Huntsville village	254	134	70.9	67.2	180	7.8	162	99.4	13.6	.6	202	155	128	20	45.0	9
Miami township	1 718	911	66.3	57.6	1 137	6.7	1 056	89.4	8.3	.2	1 206	942	772	126	55.6	107
De Graff village (pt.)	817	430	65.7	57.9	535	8.6	489	88.8	10.4	–	554	427	358	59	52.5	50
Quincy village	474	258	65.4	56.2	310	4.8	290	88.6	9.3	.7	332	257	196	53	62.3	47
Monroe township	907	461	74.0	59.4	668	5.4	621	89.4	11.1	–	726	559	414	92	68.5	84
Valley Hi village (pt.)	125	56	85.6	71.4	104	10.6	96	97.9	2.1	–	111	93	71	20	70.0	23
Perry township	683	338	72.0	59.2	492	5.9	463	95.9	10.4	–	538	423	362	53	49.1	41
West Mansfield village (pt.)	50	27	68.0	55.6	34	2.9	33	100.0	42.4	–	34	33	33	4	50.0	3
Pleasant township	637	332	57.9	43.1	369	7.6	339	90.9	13.3	–	441	287	250	46	37.0	30
De Graff village (pt.)	180	96	52.2	43.8	94	10.6	82	100.0	9.8	–	106	70	55	8	12.5	2
Richland township	1 608	837	59.3	51.0	954	5.8	863	82.6	16.7	2.2	1 065	776	621	135	45.9	82
Belle Center village	626	332	62.6	53.9	392	3.1	372	84.7	14.8	5.1	428	349	268	44	65.9	34
Rushcreek township	1 372	664	61.4	50.9	841	6.4	771	89.1	13.1	–	894	666	546	106	50.0	70
Rushsylvania village	403	204	62.8	54.4	251	5.6	234	91.5	7.3	–	272	187	155	43	62.8	45
Stokes township	4 066	2 082	53.3	44.1	2 145	7.6	1 918	93.0	12.9	.7	2 305	1 666	1 297	246	48.4	161
Lakeview village	836	457	58.9	49.7	492	9.8	421	93.6	20.4	1.0	526	365	277	50	36.0	34
Union township	451	198	74.3	61.6	335	2.1	328	87.5	12.2	–	341	252	214	32	34.4	18
Washington township	2 716	1 469	57.7	49.8	1 567	6.6	1 435	93.6	15.4	.1	1 746	1 243	873	173	51.4	147
Russells Point village	1 180	670	54.2	42.2	639	8.9	574	94.1	15.3	.3	702	513	401	97	45.4	62
Zane township	467	222	71.9	56.8	336	8.3	308	95.1	2.3	–	352	290	251	38	15.8	12
Lorain County	205 224	107 295	63.8	54.7	130 739	6.4	119 944	93.8	10.5	.7	140 392	106 693	76 897	16 319	56.0	12 804
Amherst city	8 159	4 308	61.3	52.2	5 004	5.0	4 677	96.7	8.6	.1	5 336	4 201	2 913	423	63.1	404
Amherst township	5 437	2 802	64.1	53.1	3 481	7.9	3 163	98.3	7.5	–	3 692	2 828	2 107	476	62.4	396
South Amherst village (pt.)	945	487	59.9	47.0	566	5.1	522	98.3	7.9	–	609	466	351	67	62.7	58
Avon city	5 680	2 983	65.8	57.8	3 729	3.7	3 547	94.2	8.5	2.2	4 096	3 162	2 148	400	59.3	308
Avon Lake city	11 318	5 968	66.5	55.0	7 505	2.7	7 255	93.9	9.2	1.7	8 255	6 485	4 997	920	47.3	650
Brighton township	590	312	59.2	46.2	349	6.6	315	91.4	15.6	–	412	291	196	27	66.7	60
Brownhelm township	5 377	2 715	66.9	56.1	3 595	5.7	3 344	97.4	7.2	.2	3 825	2 883	1 967	340	64.1	412
Vermilion city (pt.)	4 269	2 188	66.8	57.1	2 852	6.5	2 630	98.0	6.7	.3	3 067	2 268	1 550	264	67.4	352
Camden township	1 171	576	69.9	56.6	817	2.0	789	91.4	11.9	.9	868	696	564	100	62.0	101
Kipton village	234	125	68.8	54.4	159	3.8	142	97.2	13.4	–	177	139	104	13	84.6	33
Carlisle township	5 969	3 051	64.7	57.3	3 852	5.6	3 547	97.3	11.2	.2	4 142	3 187	2 266	373	52.8	250
Columbia township	4 985	2 528	71.4	61.4	3 560	5.9	3 277	95.5	9.9	.9	3 742	2 923	2 152	345	61.2	324
Eaton township	6 790	2 971	57.8	56.1	3 919	5.3	3 663	95.6	10.9	.1	4 515	3 603	2 667	458	42.8	286
Eaton Estates CDP	1 135	524	59.6	46.2	676	5.0	618	100.0	11.2	–	732	587	485	131	28.2	58
Grafton village (pt.)	1 987	626	40.5	54.2	804	2.4	773	94.3	14.5	.5	1 141	898	636	70	34.3	24
Elyria city	42 695	22 828	66.2	57.6	28 217	6.9	25 718	94.5	11.0	.5	29 915	22 910	16 758	3 730	60.9	3 109
Elyria township	2 951	1 491	61.2	52.6	1 802	5.3	1 678	94.8	7.9	–	1 926	1 498	1 123	181	42.0	95
Grafton township	2 356	1 033	64.9	64.9	1 530	4.2	1 443	95.9	6.2	–	1 658	1 337	994	135	83.7	146
Grafton village (pt.)	842	283	52.6	62.2	443	5.4	413	98.8	6.1	–	565	481	349	49	77.6	57
Henrietta township	1 307	670	66.4	52.7	868	6.0	804	95.3	7.5	–	935	762	563	82	47.6	66
Huntington township	785	378	70.8	57.4	556	5.9	511	88.6	13.3	1.8	641	473	361	57	64.9	55
Lagrange township	3 329	1 682	68.9	57.9	2 282	5.7	2 132	93.2	9.5	.9	2 475	1 903	1 535	300	58.0	192
Lagrange village	846	457	65.2	56.0	552	5.3	515	91.8	7.2	–	609	449	359	71	53.5	54
Lorain city	52 884	28 527	58.0	48.6	30 622	9.3	27 210	94.9	13.4	.8	32 094	24 041	16 848	4 715	50.9	3 410
North Ridgeville city	16 221	8 241	74.0	63.5	11 981	4.2	11 283	94.6	8.7	1.0	12 598	10 063	7 378	1 349	64.6	1 213
Penfield township	999	501	65.6	51.7	655	5.3	592	94.8	7.9	–	753	507	382	101	59.4	68
Pittsfield township	1 112	582	60.3	50.0	671	1.9	632	92.1	14.2	2.4	750	582	436	81	50.6	60
Oberlin city (pt.)	–	–	–	–	–	–	–	–	–	–	–	–	–	–	–	–
Rochester township	461	214	72.5	56.5	334	7.8	306	78.8	13.1	2.9	354	284	207	16	31.3	17
Rochester village	140	67	75.7	65.7	106	14.2	89	91.0	21.3	–	104	83	52	4	–	6
Russia township	8 886	4 736	59.1	53.8	5 249	5.6	4 639	67.1	7.6	.4	6 539	3 670	2 214	499	62.1	343
Oberlin city (pt.)	7 062	3 833	57.4	53.5	4 054	6.0	3 525	58.6	6.9	.5	5 292	2 684	1 513	360	63.3	225

TIPSII [UPF] GPH539 CENSUS90 71583600 07/17/92 1:25 PM MACHINE: C DATA:CENSUS90S*PH5TIPSDA39. 07/13/92 21:50:58 TAPE: NONE FRAME: 23
TSF:CENSUS90*92. 07/13/92 21:51:46 UTF:CENSUS90*93. 07/13/92 21:51:46 META:CENSUS90S*PH5T7-839. 07/13/92 21:59:21

Table 5. Employment Status and Journey to Work Characteristics: 1990—Con.

[Data based on sample and subject to sampling variability, see text. For definitions of terms and meanings of symbols, see text]

State County County Subdivision Place	Persons 16 years and over															Own children under 6 years in families and subfamilies, all parents in household in labor force
			Labor force								Worked in 1989			Females with own children under 6 years		
			Percent in labor force		Civilian labor force		Workers					Worked 40 or more weeks in 1989				
								Means of transportation to work								
	Total	Female	Total	Female	Total	Percent unemployed	Total	Percent using car, truck, or van	Percent in carpools	Percent using public transportation	Total	Total	Usually worked 35 or more hours per week, 50 to 52 weeks	Total	Percent in labor force	
Lorain County—Con.																
Russia township—Con.																
South Amherst village (pt.)	410	195	62.4	54.9	256	3.1	247	97.6	8.5	–	264	221	166	34	67.6	32
Sheffield township	2 914	1 561	57.1	50.0	1 664	9.1	1 457	93.2	10.4	1.3	1 751	1 249	870	222	45.0	147
Sheffield village	1 494	759	66.7	57.6	992	4.9	933	98.1	8.0	.6	1 059	864	644	128	55.5	101
Sheffield Lake city	7 310	3 725	69.1	57.8	5 043	5.6	4 707	95.4	9.5	.7	5 383	4 192	3 110	551	42.5	306
Wellington township	4 044	2 153	61.0	51.9	2 462	4.7	2 322	90.1	13.0	.5	2 678	2 099	1 497	310	65.5	285
Wellington village	3 161	1 707	59.6	50.7	1 878	4.4	1 771	88.8	13.4	.7	2 066	1 648	1 187	242	68.6	218
Lucas County	353 141	188 063	63.5	55.7	223 947	8.5	200 052	93.0	9.6	2.3	238 459	178 814	126 741	28 880	59.5	23 560
Harbor View village	105	62	42.9	35.5	45	13.3	35	100.0	34.3	–	45	35	23	4	–	–
Harding township	465	207	69.9	67.1	325	5.8	306	93.5	12.1	–	358	245	188	30	46.7	6
Jerusalem township	2 412	1 216	63.8	54.3	1 539	9.1	1 366	96.9	11.1	–	1 698	1 238	899	171	71.3	186
Maumee city	11 952	6 295	72.3	64.9	8 632	4.6	8 019	95.4	6.8	1.1	9 162	7 303	5 365	945	69.2	808
Monclova township	3 490	1 757	69.1	60.0	2 396	4.0	2 258	95.5	10.0	.6	2 625	2 052	1 502	289	67.1	265
Oregon city	14 536	7 661	63.2	53.8	9 167	6.6	8 345	96.2	8.9	.2	9 716	7 590	5 551	1 011	67.1	893
Ottawa Hills village	3 477	1 803	59.2	42.5	2 052	1.3	1 984	91.4	4.1	1.4	2 376	1 779	1 263	245	46.1	158
Providence township	2 240	1 124	73.5	65.9	1 638	5.4	1 544	91.0	9.1	.6	1 757	1 313	984	199	57.3	126
Richfield township	1 029	541	67.6	52.5	696	4.2	664	95.3	10.2	.3	773	587	425	74	73.0	94
Berkey village	178	89	75.8	64.0	135	–	132	98.5	10.6	–	143	113	77	25	80.0	31
Spencer township	1 216	632	59.9	49.2	728	12.1	637	92.3	8.2	2.0	769	539	387	69	33.3	65
Springfield township	14 928	7 790	70.7	62.2	10 507	5.5	9 718	95.8	9.1	.7	11 041	8 724	6 318	1 294	66.3	1 238
Holland village	985	569	50.2	40.1	491	9.0	436	95.0	8.0	–	509	394	270	57	86.0	67
Swanton township	2 609	1 326	70.0	64.2	1 821	9.1	1 599	97.2	7.9	.8	1 972	1 519	1 067	212	66.0	190
Swanton village (pt.)	144	82	91.0	84.1	131	16.0	110	100.0	10.9	–	125	80	34	14	100.0	14
Sylvania township	30 133	15 994	69.4	59.2	20 917	4.1	19 676	94.1	5.9	1.2	22 179	17 656	13 069	2 241	61.4	1 917
Sylvania city	13 029	7 038	70.4	60.2	9 168	4.4	8 598	93.5	5.5	1.0	9 584	7 691	5 656	998	62.9	835
Toledo city	254 898	136 630	61.7	54.4	156 887	9.9	137 772	92.0	10.5	3.0	166 969	122 600	85 658	21 416	57.8	16 985
Washington township	2 930	1 527	74.5	69.6	2 171	6.6	2 005	98.7	10.8	–	2 226	1 879	1 320	149	70.5	183
Waterville township	6 721	3 498	65.9	58.3	4 426	5.2	4 124	95.3	7.7	.4	4 793	3 755	2 722	531	68.7	446
Waterville village	3 331	1 805	66.7	56.9	2 221	4.8	2 089	95.7	7.7	.3	2 375	1 883	1 381	302	64.9	209
Whitehouse village	1 902	1 027	67.5	58.4	1 279	6.3	1 173	94.5	7.4	.9	1 343	1 031	737	164	72.0	126
Madison County	28 915	13 006	59.7	60.7	17 239	4.2	16 243	92.7	12.9	.8	20 936	16 092	12 186	2 029	66.7	1 829
Canaan township	1 743	878	83.8	78.9	1 460	3.2	1 374	93.2	14.6	1.0	1 479	1 240	997	199	80.9	207
Darby township	1 625	829	65.3	56.2	1 059	2.9	1 010	88.3	17.4	4.1	1 186	904	606	154	50.6	85
Plain City village (pt.)	1 002	520	65.8	56.0	657	4.7	610	94.4	17.0	–	700	529	376	104	58.7	63
Deer Creek township	802	429	67.1	59.2	538	3.2	497	92.0	7.0	–	572	427	336	40	67.5	42
Fairfield township	1 104	550	72.2	61.5	790	3.3	771	89.9	7.8	–	882	711	551	83	48.2	61
Jefferson township	5 395	2 808	69.9	62.1	3 756	3.3	3 605	95.1	13.2	.8	4 054	3 323	2 446	423	68.1	418
Jefferson village	3 423	1 821	68.7	59.5	2 352	3.6	2 229	94.9	13.0	1.1	2 510	2 037	1 563	282	63.8	270
London city	5 875	3 169	63.5	56.5	3 727	6.2	3 419	92.8	15.5	1.2	3 958	3 094	2 408	474	70.7	464
Monroe township	1 072	509	74.9	68.0	803	6.0	716	90.8	9.1	–	874	675	507	96	61.5	68
Oak Run township	323	159	75.5	65.4	244	7.0	227	97.4	14.5	–	256	209	189	24	50.0	17
Paint township	436	250	71.1	62.8	310	–	304	92.4	12.8	–	327	235	172	20	100.0	25
Pike township	340	164	68.2	50.6	232	–	218	63.8	6.9	–	256	183	129	31	–	–
Pleasant township	2 103	1 129	63.3	53.3	1 331	6.2	1 228	90.7	13.3	.2	1 438	1 108	862	163	62.6	125
Mount Sterling village	1 244	691	58.8	48.9	732	6.6	681	90.6	15.1	.3	783	602	489	115	66.1	99
Range township	769	341	73.1	64.2	562	5.5	529	91.9	5.9	.8	608	475	357	66	72.7	81
Midway village	220	109	58.2	39.4	128	7.0	117	83.8	9.4	3.4	140	94	76	27	37.0	24
Somerford township	1 916	969	73.1	65.4	1 394	.8	1 371	96.8	11.7	–	1 519	1 221	986	152	73.0	132
Chocktou Lake CDP	915	465	78.9	72.5	716	.7	706	97.7	15.4	–	794	633	514	74	62.2	47
Stokes township	618	333	61.5	51.1	380	5.3	351	86.0	14.8	.6	421	314	224	58	58.6	50
South Solon village	293	141	61.8	47.5	181	5.0	163	95.7	16.6	–	192	155	114	25	44.0	21
Union township	4 794	489	13.6	61.8	653	4.6	623	97.9	9.3	–	3 106	1 973	1 416	46	82.6	54
Mahoning County	207 534	111 617	56.5	47.3	117 079	9.1	103 902	94.8	9.6	.9	123 360	91 506	63 357	14 304	50.5	9 728
Alliance city (pt.)	52	30	51.9	53.3	27	–	27	100.0	–	–	27	27	15	4	100.0	3
Austintown township	29 485	15 610	62.7	52.9	18 415	6.5	16 832	97.4	8.4	.2	19 468	15 075	10 481	1 949	49.6	1 280
Austintown CDP	26 127	13 895	62.8	53.5	16 369	6.5	14 936	97.5	8.6	.3	17 288	13 380	9 289	1 672	49.4	1 084
Mineral Ridge CDP (pt.)	746	372	57.4	51.3	428	5.4	405	96.3	5.7	–	451	365	280	78	51.3	77
Beaver township	4 181	2 162	57.5	46.8	2 402	4.8	2 250	92.0	10.5	–	2 606	1 901	1 311	293	47.8	209
Columbiana village (pt.)	13	7	–	–	–	–	–	–	–	–	–	–	–	–	–	–
Berlin township	1 710	826	62.0	45.0	1 061	6.7	984	93.8	8.6	–	1 170	849	597	110	40.9	69
Boardman township	33 841	18 256	63.3	53.4	21 397	4.6	19 963	97.0	8.2	.3	22 736	17 778	12 780	2 035	61.7	1 707
Boardman CDP	31 245	16 855	63.0	53.2	19 661	4.4	18 420	96.7	8.1	.4	20 842	16 235	11 732	1 835	61.5	1 542
Campbell city	7 950	4 335	48.8	38.4	3 878	12.1	3 277	95.8	13.5	.3	4 089	2 933	1 909	436	39.4	242
Canfield township	8 582	4 514	67.2	57.9	5 759	3.6	5 508	94.8	7.1	–	6 076	4 806	3 330	521	58.9	439
Canfield city	4 302	2 286	65.4	56.3	2 815	3.5	2 701	95.1	5.9	–	2 985	2 359	1 621	263	59.7	219
Coitsville township	1 551	843	55.9	44.8	867	6.2	786	98.6	14.5	–	902	638	493	89	44.9	54

TIPSII [UPF] GPH539 CENSUS90 71583600 07/17/92 1:25 PM MACHINE: C DATA:CENSUS90S*PH5TIPSDA39 07/13/92 21:50:58 TAPE: NONE FRAME: 24
TSF:CENSUS90*92. 07/13/92 21:51:46 UTF:CENSUS90*93. 07/13/92 21:51:46 META:CENSUS90S*PH5T7-839. 07/13/92 21:59:21

Table 5. Employment Status and Journey to Work Characteristics: 1990—Con.

[Data based on sample and subject to sampling variability, see text. For definitions of terms and meanings of symbols, see text]

State County County Subdivision Place	Persons 16 years and over															Own children under 6 years in families and subfamilies, all parents in household in labor force
			Labor force								Worked in 1989			Females with own children under 6 years		
			Percent in labor force		Civilian labor force		Workers					Worked 40 or more weeks in 1989				
								Means of transportation to work								
	Total	Female	Total	Female	Total	Percent unemployed	Total	Percent using car, truck, or van	Percent in carpools	Percent using public transportation	Total	Total	Usually worked 35 or more hours per week, 50 to 52 weeks	Total	Percent in labor force	
Mahoning County—Con.																
Ellsworth township	1 540	797	70.6	60.2	1 088	5.9	986	95.0	15.4	–	1 141	898	621	121	56.2	85
Goshen township	2 467	1 244	61.7	47.4	1 517	6.5	1 406	90.0	5.8	–	1 638	1 240	927	191	37.2	93
Green township	2 542	1 274	65.1	50.5	1 654	8.5	1 485	90.0	6.1	–	1 766	1 332	911	165	38.2	96
Washingtonville village (pt.)	280	148	72.5	58.1	203	6.9	189	91.0	5.3	–	210	155	109	48	39.6	26
Jackson township	1 775	897	64.2	54.3	1 140	8.2	1 026	92.6	5.5	–	1 224	857	617	124	63.7	84
Lowellville village	1 055	570	51.2	38.6	540	7.0	494	91.7	6.5	.4	585	427	299	72	45.8	37
Milton township	3 093	1 584	59.8	46.8	1 851	9.1	1 645	93.7	9.3	1.3	1 959	1 364	969	249	56.6	156
Craig Beach village	1 077	559	60.0	47.8	646	11.5	554	96.6	6.3	.5	668	465	319	89	58.4	56
New Middletown village	1 524	798	64.4	55.0	979	5.5	896	94.1	5.7	.2	1 057	790	546	94	48.9	76
Poland township	10 852	5 584	61.2	51.1	6 612	4.3	6 198	96.7	6.1	–	7 041	5 419	3 690	851	55.6	562
Poland village	2 393	1 248	62.2	51.8	1 476	4.3	1 398	95.7	6.0	–	1 614	1 227	825	194	52.1	126
Sebring city	3 875	2 220	51.9	41.4	2 003	9.4	1 777	92.7	15.8	.5	2 138	1 408	1 026	226	57.5	185
Smith township	3 800	1 944	61.1	50.2	2 316	8.5	2 091	93.3	12.1	1.0	2 418	1 851	1 314	298	48.3	169
Beloit village	818	454	61.6	52.9	504	4.6	473	94.3	10.4	1.1	525	407	313	67	71.6	45
Maple Ridge CDP	788	391	53.6	43.0	422	5.9	397	98.7	16.1	–	443	339	239	73	20.5	18
Springfield township	4 644	2 375	60.8	51.2	2 804	6.4	2 598	94.2	4.9	.3	2 980	2 252	1 625	365	55.6	234
Struthers city	9 628	5 212	53.2	44.2	5 126	9.3	4 527	96.6	11.4	.2	5 417	4 078	2 837	613	39.6	343
Youngstown city (pt.)	73 387	40 542	48.7	41.7	35 643	15.6	29 146	92.1	12.1	2.6	36 922	25 583	17 059	5 498	47.4	3 605
Marion County	49 014	24 788	61.1	54.6	29 912	8.7	26 713	93.6	13.6	.8	32 858	24 399	17 831	3 886	60.3	3 236
Big Island township	995	477	69.3	53.7	690	6.1	641	95.5	25.0	1.6	713	570	435	127	61.4	92
Bowling Green township	562	216	43.1	44.0	242	3.3	234	81.6	–	–	332	255	182	22	40.9	16
Claridon township	1 905	965	69.0	60.5	1 315	6.8	1 207	92.5	8.8	.7	1 396	1 031	826	161	53.4	139
Caledonia village	487	252	69.0	59.1	336	3.0	321	90.7	12.8	.9	345	256	189	47	61.7	34
Grand township	253	132	60.9	55.3	154	10.4	138	90.6	19.6	–	162	105	85	14	100.0	26
Grand Prairie township	1 391	664	71.7	67.8	998	7.9	895	95.6	10.9	–	1 121	820	620	64	67.2	51
Green Camp township	841	423	71.0	61.7	597	7.9	539	95.0	8.2	–	634	525	373	72	41.7	39
Green Camp village	308	161	67.5	60.2	208	8.7	188	92.0	6.4	–	224	162	110	19	63.2	19
Marion township	33 236	16 825	58.2	52.3	19 321	10.1	16 915	93.7	15.3	1.0	21 309	15 534	11 163	2 702	57.5	2 158
Marion city	25 431	13 586	62.3	53.1	15 827	11.0	13 714	93.4	16.0	1.2	16 724	12 235	8 788	2 279	58.3	1 842
Montgomery township	1 665	890	65.5	55.2	1 090	8.3	990	91.4	14.7	1.1	1 204	882	649	108	62.0	96
La Rue village	595	326	63.2	53.4	376	6.4	348	85.6	12.9	–	398	306	241	40	55.0	32
New Bloomington village	203	105	63.1	50.5	128	11.7	107	98.1	4.7	–	132	81	62	14	71.4	24
Pleasant township	3 256	1 702	66.6	59.5	2 167	4.8	2 009	98.1	9.7	–	2 372	1 853	1 354	189	70.4	165
Prospect township	1 516	796	70.7	64.9	1 072	7.0	981	89.5	10.2	–	1 118	873	674	128	85.2	166
Prospect village	883	468	67.4	60.3	595	5.0	555	90.3	10.8	–	656	485	376	67	76.1	72
Richland township	1 152	548	71.6	63.7	825	3.0	787	95.3	4.8	–	940	737	551	99	87.9	116
Salt Rock township	495	258	59.6	51.2	295	10.8	255	93.7	11.4	.4	304	238	184	76	64.5	63
Morral village	258	138	64.7	55.1	167	12.6	143	93.0	2.1	–	165	121	99	22	77.3	22
Scott township	367	190	72.8	62.1	267	3.0	259	96.5	17.4	–	293	231	161	35	54.3	21
Tully township	587	322	49.4	40.1	290	–	290	86.9	2.8	2.1	328	222	191	26	30.8	7
Waldo township	793	380	74.3	67.6	589	2.4	573	84.5	9.8	–	632	523	383	63	92.1	81
Waldo village	257	141	63.4	56.7	163	4.9	155	92.9	9.0	–	177	146	99	20	75.0	19
Medina County	91 490	47 089	69.4	58.2	63 362	4.6	59 385	93.5	9.2	.9	67 576	53 075	39 653	7 718	56.2	5 680
Brunswick city	20 841	10 666	73.4	62.7	15 275	4.9	14 319	94.5	10.1	2.1	16 069	12 689	9 407	1 752	57.0	1 311
Brunswick Hills township	3 184	1 581	75.5	66.4	2 403	3.6	2 268	94.0	9.8	2.4	2 535	1 986	1 495	324	73.1	293
Chatham township	1 390	663	71.7	56.7	992	6.7	920	91.8	14.0	.7	1 071	839	552	42	54.8	29
Granger township	2 303	1 162	66.0	53.1	1 521	3.4	1 454	94.4	9.7	.4	1 636	1 246	908	239	56.1	156
Guilford township	3 588	1 823	68.2	58.1	2 433	3.8	2 326	92.8	8.1	.2	2 605	2 020	1 569	262	56.5	182
Rittman city (pt.)	61	33	59.0	45.5	36	–	36	69.4	–	–	43	21	15	26	57.7	16
Seville village	1 373	725	65.1	56.1	894	5.0	839	95.2	9.2	–	956	740	586	135	62.2	94
Harrisville township	3 604	1 897	66.7	56.5	2 403	3.9	2 261	88.9	11.0	.5	2 562	2 069	1 480	269	56.9	215
Lodi village	2 294	1 212	64.1	53.6	1 470	4.2	1 374	91.8	13.0	–	1 568	1 283	926	174	52.3	124
Hinckley township	4 488	2 214	67.3	55.6	3 022	3.2	2 893	94.2	8.7	1.2	3 269	2 537	1 913	321	54.2	234
Homer township	764	379	72.1	62.8	539	1.1	520	76.7	6.3	–	577	488	348	80	38.8	60
Lafayette township	3 564	1 799	70.4	60.4	2 502	8.0	2 266	92.1	10.4	–	2 638	2 032	1 513	314	62.1	297
Briarwood Beach village	451	237	75.2	68.8	339	8.3	307	92.5	8.8	–	344	281	210	45	57.8	37
Chippewa-on-the-Lake village	256	119	70.3	55.5	178	9.6	160	95.6	9.4	–	185	138	106	21	66.7	20
Litchfield township	1 825	932	67.9	53.5	1 240	4.4	1 158	93.0	13.7	2.2	1 427	1 091	806	182	46.7	108
Liverpool township	2 867	1 481	65.3	54.4	1 871	3.4	1 760	91.5	11.5	.3	2 026	1 669	1 269	163	53.4	132
Medina city	13 869	7 508	70.0	59.0	9 682	5.2	9 011	93.3	8.3	.3	10 080	8 165	6 140	1 495	62.7	1 177
Medina township	3 658	1 841	70.2	60.0	2 551	1.7	2 456	95.4	6.8	.2	2 886	2 267	1 755	336	53.3	227
Montville township	2 499	1 245	72.3	58.3	1 807	4.2	1 704	94.0	4.9	.6	1 945	1 553	1 167	212	32.1	66
Sharon township	2 527	1 267	69.3	56.9	1 752	3.5	1 636	92.0	8.6	–	1 845	1 440	1 010	209	65.1	149
Spencer township	1 318	663	68.0	54.3	896	2.9	842	89.3	5.9	–	948	766	600	129	40.3	56
Spencer village	501	269	63.9	51.3	320	5.0	289	86.2	5.2	–	335	266	201	41	31.7	19
Wadsworth township	14 773	7 789	64.5	53.5	9 504	5.5	8 812	95.3	8.5	.2	10 266	7 766	5 868	1 121	52.3	810

TIPSII [UPF] GPH539 CENSUS90 71583600 07/17/92 1:25 PM MACHINE: C DATA:CENSUS90S*PH5TIPSDA39. 07/13/92 21:50:58 TAPE: NONE FRAME: 25
TSF:CENSUS90*92. 07/13/92 21:51:46 UTF:CENSUS90*93. 07/13/92 21:51:46 META:CENSUS90S*PH5T7-839. 07/13/92 21:59:21

Table 5. Employment Status and Journey to Work Characteristics: 1990—Con.

[Data based on sample and subject to sampling variability, see text. For definitions of terms and meanings of symbols, see text]

State County County Subdivision Place	Persons 16 years and over															Own children under 6 years in families and subfamilies, all parents in household in labor force
			Labor force								Worked in 1989			Females with own children under 6 years		
			Percent in labor force		Civilian labor force		Workers					Worked 40 or more weeks in 1989				
								Means of transportation to work								
	Total	Female	Total	Female	Total	Percent unemployed	Total	Percent using car, truck, or van	Percent in carpools	Percent using public transportation	Total	Total	Usually worked 35 or more hours per week, 50 to 52 weeks	Total	Percent in labor force	
Medina County—Con.																
Wadsworth township—Con.																
Wadsworth city	12 171	6 491	63.8	52.7	7 744	5.7	7 137	95.1	9.1	.3	8 349	6 317	4 805	970	51.0	681
Westfield township	2 531	1 251	68.5	57.3	1 733	4.3	1 633	92.1	9.2	–	1 885	1 473	1 118	178	51.7	147
Gloria Glens Park village	302	168	65.9	53.6	199	4.5	181	96.7	4.4	–	214	177	133	37	73.0	46
Westfield Center village	620	304	67.3	51.3	417	1.0	413	84.3	4.4	–	447	349	287	36	41.7	20
York township	1 897	928	65.3	49.7	1 236	4.2	1 146	93.1	8.1	1.0	1 306	979	735	90	26.7	31
Meigs County	17 479	9 169	50.8	38.8	8 877	13.5	7 518	89.5	15.1	.5	9 384	6 316	4 375	1 320	34.9	603
Bedford township	675	323	51.0	39.6	344	9.6	302	91.1	23.8	–	399	254	175	63	50.8	39
Chester township	1 626	866	56.3	40.2	916	8.5	832	89.7	17.2	–	973	756	522	140	52.9	73
Columbia township	562	269	47.3	38.3	266	8.6	237	87.3	7.2	–	289	241	169	61	13.1	17
Lebanon township	610	302	47.9	40.1	292	19.5	235	88.5	20.4	–	332	223	180	49	14.3	7
Letart township	632	294	48.4	39.1	306	15.4	251	91.6	17.5	–	342	130	89	33	30.3	9
Olive township	1 337	645	53.9	40.9	721	9.8	636	87.3	22.8	2.5	831	521	306	118	23.7	52
Orange township	708	383	51.7	50.7	366	6.3	339	92.3	18.9	–	413	288	199	24	33.3	17
Rutland township	1 656	847	51.1	41.2	838	18.9	667	91.6	12.7	.6	818	580	396	159	49.7	103
Rutland village	373	197	49.1	38.1	183	19.7	139	91.4	20.1	–	184	110	89	27	44.4	9
Salem township	758	418	54.0	39.5	409	23.5	303	91.4	9.9	–	418	293	209	71	31.0	23
Salisbury township	5 679	3 152	47.5	35.4	2 693	14.8	2 244	88.9	11.6	.2	2 715	1 861	1 305	376	28.7	119
Middleport village	2 185	1 241	45.9	35.3	1 000	14.6	844	89.3	11.5	–	1 001	682	479	158	41.8	63
Pomeroy village	1 707	946	42.8	30.9	731	24.5	540	82.2	12.6	.9	720	470	342	145	15.2	35
Scipio township	926	456	54.3	34.9	503	17.9	398	81.4	15.3	1.3	521	305	242	74	39.2	59
Sutton township	2 310	1 214	52.9	40.6	1 223	10.3	1 074	92.2	15.2	.6	1 333	864	583	152	36.8	85
Racine village	531	269	46.3	33.1	246	12.2	213	93.0	17.8	–	276	159	102	47	31.9	27
Syracuse village	642	334	53.6	42.8	344	12.2	293	97.3	14.3	–	363	222	166	24	33.3	10
Mercer County	28 363	14 454	67.6	58.0	19 156	4.7	17 951	89.0	14.0	.3	20 378	16 086	11 441	2 920	73.3	3 006
Black Creek township	454	247	69.8	55.1	317	5.7	288	87.5	17.4	–	337	278	183	27	63.0	23
Butler township	4 371	2 243	68.7	57.6	3 002	2.2	2 907	90.6	16.1	–	3 176	2 581	1 853	531	68.5	493
Coldwater village	3 095	1 638	67.3	56.2	2 084	1.5	2 033	91.1	17.5	–	2 197	1 818	1 271	374	68.7	340
Center township	684	327	66.8	63.9	457	5.3	433	86.6	7.4	–	534	377	283	57	78.9	75
Dublin township	1 709	898	61.6	53.6	1 052	5.4	965	87.9	16.0	.2	1 166	898	662	122	68.0	103
Rockford village	863	459	63.8	56.2	551	7.6	485	89.9	25.4	.4	618	448	314	73	72.6	64
Franklin township	1 606	837	59.8	53.9	961	9.7	847	87.4	13.8	–	1 021	786	566	127	82.7	163
Montezuma village	158	84	64.6	64.3	102	3.9	96	81.3	13.5	–	123	92	60	21	90.5	28
Gibson township	1 207	634	67.7	56.8	817	7.0	747	79.7	16.2	.4	854	676	508	154	76.0	165
Fort Recovery village (pt.)	672	370	67.3	56.5	452	9.1	403	79.7	18.1	.7	469	355	279	87	80.5	102
Granville township	2 477	1 198	71.9	61.1	1 780	1.5	1 732	87.2	21.1	1.0	1 870	1 544	1 137	330	80.9	365
Burkettsville village (pt.)	132	59	75.8	59.3	100	–	96	89.6	32.3	2.1	104	87	59	10	80.0	10
St. Henry village	1 310	660	70.5	62.0	924	.9	910	89.7	20.9	.4	986	809	585	176	86.4	212
Hopewell township	660	295	73.5	66.8	485	5.4	447	91.1	8.1	1.3	535	365	289	81	82.7	97
Jefferson township	9 626	5 076	67.7	58.9	6 503	5.9	5 997	92.0	12.0	.1	6 814	5 359	3 604	886	74.0	921
Celina city	7 188	3 854	67.9	59.8	4 867	5.3	4 524	91.1	12.7	.1	5 119	4 053	2 727	597	79.1	697
Liberty township	667	321	62.8	57.3	419	4.1	394	87.3	9.6	2.8	518	384	235	59	74.6	66
Marion township	1 883	908	70.7	60.5	1 331	1.4	1 305	83.2	12.4	.2	1 382	1 147	884	260	76.2	255
Chickasaw village	282	144	72.0	64.6	203	2.5	195	88.7	15.4	1.5	221	180	145	34	76.5	25
Recovery township	1 036	485	66.6	55.3	690	2.9	657	83.4	12.0	1.5	743	568	458	107	73.8	128
Fort Recovery village (pt.)	303	149	73.9	63.1	224	4.0	211	83.4	10.9	–	234	162	97	18	100.0	23
Union township	1 161	584	66.9	56.7	777	4.2	720	91.8	14.3	–	832	636	414	96	54.2	91
Mendon village	546	286	59.0	49.0	322	4.7	295	96.3	17.3	–	351	274	186	39	48.7	28
Washington township	822	401	68.7	49.6	565	8.8	512	89.1	13.5	–	596	487	365	83	54.2	61
Miami County	70 908	36 980	66.9	57.3	47 364	5.0	44 122	93.3	9.8	.5	51 366	39 924	29 600	5 632	61.0	4 434
Bethel township	3 837	1 868	65.9	54.6	2 523	4.7	2 344	93.5	8.2	.2	2 782	2 109	1 675	214	57.0	177
Brown township	1 144	554	68.9	59.4	788	4.4	732	92.3	5.1	1.1	860	626	492	98	85.7	78
Fletcher village	386	203	66.8	55.2	258	4.3	241	93.8	5.8	–	272	203	150	35	71.4	26
Concord township	18 470	9 705	66.6	58.2	12 283	4.3	11 555	93.5	10.5	.5	13 435	10 520	7 866	1 536	60.8	1 252
Troy city	14 733	7 819	66.2	58.2	9 726	4.5	9 152	93.5	10.7	.5	10 620	8 306	6 271	1 246	61.3	1 036
Elizabeth township	1 234	597	65.2	56.1	805	5.1	758	90.8	10.4	.9	943	638	498	76	68.4	64
Huber Heights city (pt.)	30	14	100.0	100.0	30	–	30	73.3	–	–	22	7	7	–	–	–
Lostcreek township	1 178	615	75.1	66.8	885	6.2	824	88.3	11.4	2.5	955	759	562	103	63.1	86
Casstown village	192	109	62.0	45.9	119	3.4	115	95.7	12.2	–	135	115	80	21	42.9	12
Monroe township	9 717	4 991	72.6	62.5	7 039	3.7	6 659	95.5	6.5	.2	7 471	5 918	4 330	804	60.9	635
Tipp City city	4 652	2 479	68.3	58.0	3 175	4.1	2 989	94.1	6.8	.4	3 336	2 619	1 864	408	60.5	312
Newberry township	4 809	2 477	66.9	56.6	3 212	5.5	2 968	89.8	12.4	.3	3 498	2 775	2 054	380	62.6	301
Bradford village (pt.)	821	421	67.8	59.1	557	8.3	496	95.2	21.4	.8	587	458	343	67	62.7	52
Covington village	2 018	1 105	64.1	54.9	1 293	5.2	1 192	89.2	12.2	.5	1 410	1 077	797	164	67.1	139
Newton township	2 368	1 216	67.6	56.9	1 600	4.1	1 507	89.5	11.6	.5	1 747	1 358	1 039	192	65.6	161
Pleasant Hill village	807	430	67.4	58.4	544	2.6	513	91.4	13.6	–	599	466	369	80	75.0	83

TIPSII [UPF] GPH539 CENSUS90 71583600 07/17/92 1:25 PM MACHINE: C DATA:CENSUS90S*PH5TIPSDA39 07/13/92 21:50:58 TAPE: NONE FRAME: 26
TSF:CENSUS90*92. 07/13/92 21:51:46 UTF:CENSUS90*93. 07/13/92 21:51:46 META:CENSUS90S*PH5T7-839. 07/13/92 21:59:21

Table 5. Employment Status and Journey to Work Characteristics: 1990—Con.

[Data based on sample and subject to sampling variability, see text. For definitions of terms and meanings of symbols, see text]

State County County Subdivision Place	Persons 16 years and over															Own children under 6 years in families and subfamilies, all parents in household in labor force
			Labor force								Worked in 1989			Females with own children under 6 years		
			Percent in labor force		Civilian labor force		Workers					Worked 40 or more weeks in 1989				
								Means of transportation to work								
	Total	Female	Total	Female	Total	Percent unemployed	Total	Percent using car, truck, or van	Percent in carpools	Percent using public transportation	Total	Total	Usually worked 35 or more hours per week, 50 to 52 weeks	Total	Percent in labor force	
Miami County—Con.																
Springcreek township	1 500	771	71.5	67.8	1 066	3.4	1 009	92.0	7.9	1.3	1 195	899	701	90	70.0	92
Staunton township	1 579	791	73.0	65.7	1 153	3.9	1 103	93.0	6.4	1.4	1 234	1 004	752	91	79.1	63
Union township	7 987	4 167	63.7	51.6	5 085	5.2	4 695	94.1	8.7	.5	5 609	4 211	3 079	657	55.6	447
Laura village	329	171	68.7	56.7	226	7.1	206	93.7	8.7	1.0	246	172	141	33	75.8	29
Ludlow Falls village	227	114	55.9	41.2	127	3.9	119	96.6	11.8	–	148	108	79	21	42.9	12
Potsdam village	200	107	63.0	44.9	126	1.6	122	86.9	18.9	1.6	142	109	76	27	40.7	12
West Milton village	3 271	1 758	64.0	53.1	2 093	5.2	1 922	93.8	10.5	.4	2 279	1 750	1 269	321	58.6	238
Washington township	17 055	9 214	64.0	54.6	10 895	6.8	9 938	93.6	12.0	.4	11 615	9 100	6 545	1 391	59.2	1 078
Piqua city	15 442	8 373	64.6	55.2	9 965	7.3	9 030	93.8	12.6	.4	10 553	8 256	5 933	1 339	59.5	1 052
Monroe County	12 043	6 203	50.9	36.6	6 133	11.7	5 318	88.6	17.1	1.5	6 656	4 508	3 209	847	42.6	454
Adams township	422	218	57.8	39.0	244	13.5	211	94.3	21.8	3.3	258	203	163	45	73.3	33
Benton township	298	147	39.3	17.7	117	19.7	94	81.9	11.7	–	129	69	61	31	–	–
Bethel township	343	177	53.9	50.3	185	14.6	153	73.2	15.7	–	165	121	102	19	68.4	15
Center township	3 263	1 756	51.9	39.1	1 692	10.4	1 482	87.0	15.9	2.0	1 851	1 245	839	217	49.3	142
Woodsfield village	2 278	1 273	53.4	41.8	1 216	10.0	1 061	89.0	17.3	1.0	1 331	869	610	143	46.2	104
Franklin township	308	151	53.2	40.4	164	13.4	133	94.0	25.6	–	187	108	78	38	36.8	12
Stafford village	66	35	71.2	65.7	47	–	45	95.6	6.7	–	51	32	29	11	36.4	4
Green township	289	152	43.6	34.2	126	7.1	117	84.6	17.9	5.1	154	109	79	28	71.4	24
Jackson township	295	132	48.1	27.3	142	3.5	137	92.0	21.9	–	165	130	86	16	56.3	7
Lee township	978	499	51.9	39.1	508	17.9	404	96.5	15.6	–	481	319	247	67	35.8	29
Malaga township	635	341	50.9	37.8	323	10.2	284	88.0	18.0	.7	356	263	202	64	45.3	30
Jerusalem village (pt.)	68	36	52.9	36.1	36	8.3	32	96.9	18.8	–	39	34	21	8	37.5	2
Miltonsburg village	45	23	55.6	47.8	25	16.0	21	90.5	9.5	–	30	18	13	2	100.0	2
Ohio township	950	459	59.2	42.0	562	8.7	510	90.6	11.6	–	621	421	322	54	59.3	45
Perry township	467	231	49.3	33.8	230	10.9	203	90.6	22.7	2.0	250	195	147	22	45.5	17
Antioch village	56	34	41.1	17.6	23	17.4	19	89.5	42.1	10.5	25	15	13	–	–	–
Salem township	804	406	54.1	39.9	435	9.2	390	91.3	8.7	–	470	321	218	53	22.6	25
Clarington village	308	161	52.9	41.0	163	6.7	149	85.2	3.4	–	164	125	90	27	37.0	18
Seneca township	317	147	38.2	25.9	121	23.1	93	100.0	36.6	–	153	69	39	16	–	–
Summit township	490	259	58.4	46.3	286	9.8	251	82.9	23.9	6.0	301	216	162	44	77.3	42
Lewisville village	178	93	51.7	37.6	92	3.3	89	80.9	15.7	3.4	104	55	44	10	30.0	2
Sunsbury township	1 188	607	43.2	22.6	513	11.7	449	88.0	14.0	.4	597	396	263	97	18.6	13
Beallsville village	352	195	41.2	24.1	145	20.0	116	98.3	27.6	–	163	110	73	24	20.8	3
Jerusalem village (pt.)	42	22	59.5	40.9	25	12.0	22	90.9	9.1	9.1	27	17	12	2	–	–
Wilson village (pt.)	86	47	53.5	36.2	46	–	46	91.3	–	–	60	43	29	14	35.7	6
Switzerland township	390	226	49.2	42.0	192	17.2	151	88.1	17.2	–	202	160	84	8	75.0	5
Washington township	376	190	47.3	32.1	178	15.2	151	78.1	35.1	5.3	205	90	58	22	–	–
Graysville village	95	46	48.4	37.0	46	8.7	42	57.1	26.2	–	51	30	23	2	–	–
Wayne township	230	105	50.0	23.8	115	8.7	105	91.4	18.1	4.8	111	73	59	6	–	15
Montgomery County	446 104	237 167	64.7	56.5	283 375	6.1	265 562	92.1	10.1	3.1	311 227	237 767	178 914	34 821	57.1	26 452
Butler township	6 878	3 462	70.7	63.9	4 839	4.0	4 603	95.8	5.6	.3	5 128	4 100	3 130	425	65.2	373
Clay township	6 488	3 383	64.3	54.4	4 159	4.7	3 854	93.6	11.8	.8	4 503	3 421	2 499	509	59.3	375
Brookville village (pt.)	2 836	1 485	61.7	51.0	1 743	3.6	1 645	93.1	13.1	.6	1 913	1 536	1 118	253	51.4	181
Clayton village (pt.)	35	17	100.0	100.0	35	25.7	26	92.3	–	–	29	27	24	3	100.0	3
Phillipsburg village	521	284	64.9	58.5	336	3.3	323	92.9	10.5	–	363	275	195	36	80.6	34
Verona village (pt.)	61	35	63.9	45.7	39	5.1	34	100.0	14.7	–	41	35	25	6	33.3	2
Dayton city	139 090	75 601	57.6	51.2	79 053	10.5	70 011	85.0	12.6	7.4	87 948	62 093	45 275	12 007	49.5	8 006
German township	5 903	3 065	67.5	56.2	3 961	4.4	3 795	94.0	10.6	.7	4 285	3 287	2 459	481	54.5	342
Carlisle village (pt.)	–	–	–	–	–	–	–	–	–	–	–	–	–	–	–	–
Germantown city	3 700	1 960	68.2	57.8	2 508	4.8	2 389	93.6	13.6	1.1	2 666	2 057	1 572	318	56.3	242
Harrison township	20 826	11 306	61.0	52.4	12 626	6.6	11 661	92.5	11.6	2.8	13 835	10 306	7 567	1 615	54.9	1 096
Fort McKinley CDP (pt.)	3 257	1 765	64.2	53.7	2 091	6.0	1 919	95.4	10.7	.9	2 248	1 692	1 301	326	51.8	179
Northridge CDP	7 078	3 774	60.3	51.9	4 267	10.2	3 787	91.4	14.8	3.2	4 624	3 200	2 316	730	50.0	419
Shiloh CDP	9 988	5 505	61.1	53.0	6 021	3.8	5 755	92.1	9.8	3.3	6 644	5 272	3 866	504	68.7	486
Huber Heights city (pt.)	28 874	14 865	74.8	65.6	20 455	4.8	20 144	95.7	10.8	1.7	22 690	18 063	14 094	2 649	66.0	2 238
Jackson township	4 868	2 513	66.9	58.6	3 259	2.4	3 121	95.7	10.6	.4	3 621	2 815	2 111	370	67.0	352
Farmersville village	639	336	72.1	59.8	461	2.0	441	92.7	8.4	.5	481	395	286	71	57.7	52
New Lebanon village (pt.)	2 139	1 154	60.4	50.1	1 291	3.2	1 229	95.8	11.8	–	1 442	1 140	828	204	62.7	155
Jefferson township	6 733	3 340	53.0	48.8	3 569	9.9	3 102	91.9	10.5	3.4	4 084	2 769	2 088	422	54.5	311
Drexel CDP (pt.)	1 927	1 057	49.6	39.6	955	17.0	765	89.4	14.2	5.0	983	608	460	172	32.0	110
Kettering city (pt.)	49 078	26 329	66.1	56.7	32 131	3.1	30 971	94.0	7.0	1.8	34 984	27 869	21 039	3 116	60.7	2 441
Madison township	22 963	12 797	63.6	57.6	14 535	7.3	13 202	94.1	12.9	2.9	15 361	11 734	8 946	1 547	68.1	1 541
Drexel CDP (pt.)	1 867	954	55.1	46.6	1 028	18.0	827	94.1	14.0	2.8	941	688	527	194	61.3	149
Fort McKinley CDP (pt.)	4 228	2 469	54.8	47.2	2 309	9.1	2 021	92.8	14.4	4.5	2 545	1 962	1 474	242	73.6	271
Trotwood city	6 884	3 798	72.6	67.1	4 952	5.5	4 648	93.4	10.2	2.8	5 249	4 066	3 114	553	66.4	503
Mad River township	22 913	11 629	67.3	57.0	13 628	6.0	14 258	94.5	11.3	1.2	16 194	12 681	9 793	2 056	54.1	1 592

TIPSII [UPF] GPH539 CENSUS90 71583600 07/17/92 1:25 PM MACHINE: C DATA:CENSUS90S*PH5TIPSDA39. 07/13/92 21:50:58 TAPE: NONE FRAME: 27
TSF:CENSUS90*92. 07/13/92 21:51:46 UTF:CENSUS90*93. 07/13/92 21:51:46 META:CENSUS90S*PH5T7-839. 07/13/92 21:59:21

Table 5. Employment Status and Journey to Work Characteristics: 1990—Con.

[Data based on sample and subject to sampling variability, see text. For definitions of terms and meanings of symbols, see text]

State / County / County Subdivision / Place	Persons 16 years and over															Own children under 6 years in families and subfamilies, all parents in household in labor force
			Labor force								Worked in 1989			Females with own children under 6 years		
			Percent in labor force		Civilian labor force		Workers					Worked 40 or more weeks in 1989				
								Means of transportation to work								
	Total	Female	Total	Female	Total	Percent unemployed	Total	Percent using car, truck, or van	Percent in carpools	Percent using public transportation	Total	Total	Usually worked 35 or more hours per week, 50 to 52 weeks	Total	Percent in labor force	
Montgomery County—Con.																
Mad River township—Con.																
Overlook-Page Manor CDP	10 718	5 596	67.0	59.4	7 067	5.1	6 663	93.2	12.4	1.8	7 542	5 830	4 348	652	65.0	633
Riverside village	1 255	534	80.7	69.9	813	5.4	935	95.8	3.3	1.9	1 066	842	641	87	51.7	47
Wright-Patterson AFB CDP (pt.)	2 776	1 381	77.8	58.3	1 049	7.5	2 025	94.3	11.1	.6	2 327	1 843	1 521	739	48.2	507
Miami township	32 213	16 686	70.4	61.2	22 515	3.8	21 484	95.8	8.3	1.0	24 290	19 622	14 987	2 477	63.1	1 923
Carlisle village (pt.)	223	100	52.9	36.0	118	6.8	110	100.0	13.6	–	134	110	84	12	58.3	7
Miamisburg city	13 666	7 260	66.1	55.8	9 002	4.1	8 461	94.6	9.7	1.2	9 764	7 756	5 780	1 186	60.5	851
Springboro city (pt.)	–	–	–	–	–	–	–	–	–	–	–	–	–	–	–	–
Moraine city	4 594	2 383	62.6	53.0	2 876	6.7	2 648	95.6	12.7	.7	3 025	2 362	1 693	334	63.8	331
Oakwood city	7 096	3 854	65.4	53.3	4 589	2.9	4 434	93.6	7.6	1.8	5 132	3 912	2 976	516	56.6	379
Perry township	4 685	2 436	66.4	54.6	3 109	5.0	2 898	90.5	9.9	.4	3 408	2 691	2 088	391	50.4	262
Brookville village (pt.)	744	440	58.6	48.6	436	1.8	404	95.3	8.9	–	492	408	324	62	12.9	6
New Lebanon village (pt.)	1 138	594	65.8	49.7	749	8.3	687	91.0	8.0	1.6	797	703	545	102	55.9	65
Randolph township	23 213	12 092	71.5	62.6	16 542	4.1	15 540	94.9	10.0	1.5	17 732	14 165	10 832	1 845	65.6	1 555
Clayton village (pt.)	535	263	66.2	61.6	350	6.3	327	93.9	7.0	.9	378	267	197	16	100.0	33
Englewood city	8 986	4 774	67.5	58.5	6 037	3.2	5 755	93.2	10.7	1.8	6 506	5 168	3 939	641	56.8	462
Northview CDP	7 927	4 084	73.0	64.2	5 781	4.2	5 382	96.0	8.5	1.5	6 148	4 927	3 772	584	74.5	556
Union city	3 890	2 019	76.8	67.8	2 982	5.4	2 756	96.7	11.8	1.6	3 177	2 578	1 989	450	66.0	359
Vandalia city	11 062	5 841	70.6	62.1	7 771	4.4	7 335	94.3	8.1	1.3	8 280	6 763	5 062	761	69.3	740
Washington township	37 070	19 512	68.9	59.3	25 279	2.5	24 532	95.1	6.7	1.0	27 790	21 931	16 712	2 459	55.6	1 819
Centerville city	16 927	9 071	67.7	59.3	11 332	2.5	10 999	95.2	8.0	1.4	12 428	9 836	7 411	1 130	59.7	898
Woodbourne-Hyde Park CDP	6 407	3 318	61.9	50.3	3 948	1.6	3 851	94.5	4.5	.5	4 388	3 427	2 586	366	54.6	254
Wayne township	–	–	–	–	–	–	–	–	–	–	–	–	–	–	–	–
West Carrollton City city	11 557	6 073	73.8	67.6	8 479	5.0	7 969	96.5	7.4	.7	8 937	7 183	5 563	841	67.5	776
Morgan County	10 607	5 502	53.4	40.3	5 648	10.8	4 938	89.6	15.0	.2	6 110	4 197	3 200	800	44.9	525
Bloom township	735	373	61.1	48.0	449	14.3	375	93.9	19.7	1.6	466	340	243	49	57.1	41
Bristol township	142	75	50.0	33.3	71	7.0	66	89.4	10.6	–	95	66	45	5	–	–
Center township	434	218	58.5	42.2	254	5.9	233	91.4	6.4	–	243	188	146	29	79.3	32
Deerfield township	459	205	51.9	41.5	238	20.6	183	88.0	3.3	–	261	137	108	41	48.8	25
Homer township	557	290	32.5	21.0	181	11.6	153	86.3	–	–	246	142	106	14	–	–
Malta township	1 523	816	53.9	40.8	821	4.6	773	91.8	19.3	–	908	674	503	127	45.7	80
Malta village	654	369	52.4	39.6	343	8.7	307	87.3	12.1	–	369	263	198	36	63.9	38
Manchester township	120	56	46.7	23.2	56	33.9	37	86.5	59.5	–	55	12	7	–	–	–
Marion township	905	477	56.9	42.6	515	8.9	459	89.8	14.8	.4	556	367	273	101	60.4	70
Chesterhill village	238	134	62.2	52.2	148	14.2	123	85.4	16.3	–	152	107	76	21	71.4	16
Meigsville township	570	286	58.8	41.6	335	11.9	295	97.6	5.4	–	380	294	232	24	–	–
Morgan township	2 069	1 182	50.1	40.4	1 026	11.5	892	84.2	15.0	.2	1 105	780	595	148	40.5	100
McConnelsville village	1 447	823	54.8	44.1	782	8.8	713	82.0	14.3	.3	852	634	490	76	57.9	73
Penn township	509	246	51.7	28.5	263	6.8	245	93.1	11.8	–	289	217	177	52	25.0	22
Union township	502	237	55.2	34.2	277	13.4	227	88.5	27.8	–	289	186	144	48	12.5	15
Windsor township	1 441	715	53.6	43.8	772	11.5	667	88.0	14.5	–	837	533	403	125	52.0	89
Stockport village	359	181	51.5	44.8	185	13.0	159	89.3	13.8	–	204	130	103	32	81.3	30
York township	641	326	60.8	50.6	390	13.6	333	89.5	18.6	–	380	261	218	37	67.6	51
Morrow County	20 668	10 535	64.7	55.0	13 376	6.3	12 270	92.3	14.3	.3	14 412	10 966	8 218	1 661	56.3	1 218
Bennington township	1 799	972	67.0	56.6	1 206	5.6	1 080	97.0	22.8	.2	1 249	955	707	125	46.4	52
Marengo village	270	153	64.4	52.9	174	8.0	158	95.6	29.1	1.3	192	136	101	24	66.7	20
Canaan township	633	312	51.5	46.2	326	5.2	309	97.7	12.6	–	386	310	204	46	45.7	19
Cardington township	1 986	1 025	64.5	56.7	1 281	6.3	1 182	90.0	13.1	.5	1 431	1 077	847	159	60.4	126
Cardington village	1 334	688	62.1	53.8	829	8.1	749	90.1	16.0	.7	917	663	502	122	50.0	78
Chester township	1 108	564	67.2	50.0	745	8.5	676	85.7	15.2	1.2	781	595	486	72	47.2	55
Chesterville village	196	112	55.6	42.0	109	10.1	98	94.9	21.4	–	119	73	51	17	64.7	28
Congress township	1 059	545	63.2	48.3	669	6.4	586	94.2	7.8	–	744	552	432	54	25.9	17
Franklin township	789	398	64.8	57.8	511	5.3	479	87.5	12.5	–	567	410	348	44	45.5	37
Gilead township	4 166	2 231	61.1	52.3	2 547	4.8	2 396	90.2	11.5	.3	2 725	2 127	1 549	355	61.4	284
Edison village	327	151	56.6	51.0	185	9.7	165	93.3	11.5	.6	182	141	99	24	45.8	18
Mount Gilead village	2 217	1 249	60.2	53.9	1 334	5.9	1 250	87.2	11.0	.4	1 407	1 131	813	189	68.3	169
Harmony township	1 123	537	64.6	59.4	725	5.4	678	96.6	16.4	.4	794	612	425	88	65.9	97
Lincoln township	1 292	631	66.8	57.5	863	8.8	772	95.1	20.6	.9	946	753	600	96	77.1	92
Fulton village	246	131	50.8	38.2	125	11.2	107	94.4	20.6	–	179	126	108	16	25.0	8
North Bloomfield township	1 360	658	69.2	62.2	941	8.7	845	97.9	10.9	–	1 042	774	548	79	48.1	36
Perry township	1 212	584	65.6	56.3	795	8.4	683	89.3	17.9	–	830	612	383	167	65.9	151
Peru township	636	307	68.9	56.0	438	3.4	423	96.7	25.3	–	458	347	241	70	32.9	39
South Bloomfield township	1 050	501	61.6	51.9	647	7.7	592	93.9	23.5	–	690	538	413	77	67.5	65
Sparta village	130	74	62.3	52.7	81	2.5	76	100.0	13.2	–	82	72	56	15	60.0	21
Troy township	864	452	76.4	67.5	660	2.7	642	92.7	4.5	–	666	537	435	91	63.7	69
Washington township	868	456	62.4	48.7	542	7.6	484	85.7	3.1	–	588	436	326	80	41.3	41

TIPSII [UPF] GPH539 CENSUS90 71583600 07/17/92 1:25 PM MACHINE: C DATA:CENSUS90S*PH5TIPSDA39. 07/13/92 21:50:58 TAPE: NONE FRAME: 28
TSF:CENSUS90*92. 07/13/92 21:51:46 UTF:CENSUS90*93. 07/13/92 21:51:46 META:CENSUS90S*PH5T7-839. 07/13/92 21:59:21

Table 5. Employment Status and Journey to Work Characteristics: 1990—Con.

[Data based on sample and subject to sampling variability, see text. For definitions of terms and meanings of symbols, see text]

State County County Subdivision Place	Persons 16 years and over															Own children under 6 years in families and subfamilies, all parents in household in labor force
			Labor force								Worked in 1989			Females with own children under 6 years		
			Percent in labor force		Civilian labor force		Workers					Worked 40 or more weeks in 1989				
								Means of transportation to work								
	Total	Female	Total	Female	Total	Percent unemployed	Total	Percent using car, truck, or van	Percent in carpools	Percent using public transportation	Total	Total	Usually worked 35 or more hours per week, 50 to 52 weeks	Total	Percent in labor force	
Morrow County—Con.																
Westfield township	723	362	66.4	53.9	480	6.5	443	91.2	12.2	–	515	331	274	58	48.3	38
Muskingum County	62 530	33 479	61.4	51.9	38 324	9.0	34 326	92.2	13.1	.6	41 173	30 471	22 442	5 103	61.5	4 149
Adams township	336	177	57.4	44.6	193	11.4	171	94.7	6.4	–	197	141	122	19	–	–
Blue Rock township	344	153	64.5	62.7	222	17.1	177	93.2	11.3	–	239	146	118	12	41.7	10
Brush Creek township	991	520	60.9	51.7	604	13.9	508	95.3	12.2	–	649	461	383	54	83.3	71
Cass township	873	433	67.6	58.4	590	7.5	546	89.7	17.0	–	633	510	368	78	71.8	78
Dresden village (pt.)	–	–	–	–	–	–	–	–	–	–	–	–	–	–	–	–
Clay township	823	422	57.5	48.3	473	12.7	401	92.0	16.0	.5	483	352	287	61	65.6	40
Roseville village (pt.)	633	336	55.8	44.6	353	15.6	286	88.8	17.5	.7	356	252	210	53	60.4	31
Falls township	6 915	3 729	58.5	47.3	4 036	2.4	3 906	96.7	8.9	.3	4 589	3 491	2 590	473	70.0	408
North Zanesville CDP	1 741	989	52.2	42.4	908	–	900	97.3	9.0	1.1	1 095	820	623	128	75.0	117
Harrison township	1 071	568	60.1	48.8	642	10.9	565	93.5	16.5	1.2	704	534	425	121	48.8	73
Philo village	587	323	59.8	54.2	349	14.3	299	95.0	15.7	–	375	270	210	54	59.3	27
Highland township	555	279	62.0	56.6	344	7.0	303	95.7	12.9	–	390	294	237	27	77.8	29
Hopewell township	1 948	968	64.0	50.4	1 235	8.7	1 082	92.4	12.9	–	1 382	1 052	730	168	35.1	73
Gratiot village (pt.)	72	45	48.6	44.4	35	8.6	32	93.8	–	–	37	32	23	–	–	–
Jackson township	1 512	813	61.9	52.4	936	6.6	866	92.6	14.1	–	982	780	597	154	46.8	97
Frazeysburg village	843	462	61.1	51.7	515	10.9	451	91.8	11.5	–	539	419	311	79	59.5	67
Jefferson township	1 392	761	63.9	52.4	887	7.4	809	91.5	19.2	.4	941	708	481	120	68.3	94
Dresden village (pt.)	1 209	667	62.5	50.5	753	5.2	702	92.6	19.4	.4	807	609	412	114	71.9	94
Licking township	1 399	719	72.0	59.1	1 007	6.4	936	95.8	6.5	–	1 091	857	621	139	67.6	124
Madison township	311	127	60.8	65.4	184	7.1	171	86.5	11.7	–	216	125	92	33	33.3	19
Meigs township	166	78	63.3	38.5	105	–	105	76.2	6.7	–	119	81	66	14	–	–
Monroe township	228	134	42.1	32.1	96	14.6	82	80.5	29.3	–	131	78	52	11	45.5	12
Muskingum township	2 450	1 242	70.9	62.2	1 737	5.9	1 600	96.3	11.5	.3	1 797	1 373	1 014	265	74.7	232
Newton township	3 994	2 079	65.5	54.7	2 616	10.3	2 329	94.7	16.7	.2	2 689	2 034	1 520	343	60.3	245
Fultonham village	126	60	49.2	40.0	62	12.9	54	87.0	24.1	–	70	47	40	18	55.6	10
South Zanesville village (pt.)	49	27	77.6	59.3	38	10.5	34	100.0	5.9	–	36	30	24	4	50.0	2
Perry township	1 577	799	66.1	54.7	1 043	6.7	959	93.3	16.0	–	1 065	775	628	71	49.3	48
Rich Hill township	275	144	64.7	56.3	178	3.4	172	80.2	–	–	206	171	124	21	66.7	17
Salem township	614	292	74.9	60.6	456	5.9	426	89.7	12.2	–	471	401	269	51	60.8	59
Adamsville village	109	56	57.8	39.3	63	14.3	54	75.9	22.2	–	59	47	31	6	33.3	3
Salt Creek township	695	352	66.5	47.2	462	7.4	409	90.7	15.9	–	513	386	292	95	54.7	89
Springfield township	4 138	2 195	61.9	51.7	2 559	9.3	2 284	95.7	14.2	.9	2 749	2 018	1 420	275	67.6	266
South Zanesville village (pt.)	1 447	791	63.6	53.9	917	9.7	807	94.8	14.7	.4	953	749	518	118	72.9	105
Union township	3 114	1 605	60.9	54.4	1 890	6.8	1 727	72.1	10.0	–	2 342	1 226	854	187	63.6	150
New Concord village	1 839	947	54.1	50.3	987	3.5	929	54.4	8.9	–	1 432	559	339	63	54.0	51
Norwich village	117	65	81.2	69.2	95	18.9	75	73.3	12.0	–	103	81	62	13	84.6	10
Washington township	3 251	1 685	65.4	57.6	2 118	6.3	1 958	95.7	12.8	.4	2 246	1 748	1 317	185	76.2	198
Pleasant Grove CDP	1 565	838	61.4	54.8	954	7.2	869	95.2	16.1	.9	1 022	825	626	105	71.4	95
Wayne township	3 462	1 808	68.5	59.3	2 369	7.3	2 158	94.5	12.7	.3	2 567	1 930	1 444	310	67.7	255
Zanesville city	20 096	11 397	56.5	48.7	11 342	13.1	9 676	90.8	14.4	1.3	11 782	8 799	6 391	1 816	58.6	1 462
Noble County	8 451	4 369	56.5	42.2	4 769	10.0	4 218	90.1	14.0	.4	5 158	3 773	2 672	688	40.3	394
Beaver township	430	204	41.4	28.9	178	17.4	138	89.9	14.5	–	240	128	80	38	36.8	12
Batesville village	64	39	60.9	53.8	39	17.9	30	93.3	13.3	–	32	24	9	12	75.0	7
Brookfield township	139	72	61.2	58.3	85	–	79	68.4	–	–	109	85	55	6	100.0	6
Buffalo township	473	250	52.9	36.8	250	10.8	216	98.1	10.2	–	258	193	146	63	20.6	17
Center township	726	351	60.6	44.4	440	9.5	394	83.0	16.5	.5	465	339	236	55	21.8	32
Sarahsville village	121	55	60.3	38.2	73	2.7	69	76.8	24.6	2.9	88	69	55	11	18.2	5
Elk township	308	161	47.7	24.8	147	22.4	114	100.0	–	–	147	107	61	13	–	–
Enoch township	287	149	66.2	47.7	190	13.7	164	92.1	5.5	–	192	121	100	27	22.2	13
Dexter City village (pt.)	5	2	60.0	–	3	–	3	100.0	100.0	–	3	3	3	–	–	–
Jackson township	332	157	53.6	45.9	178	16.3	149	91.9	26.8	–	213	141	106	25	28.0	8
Dexter City village (pt.)	30	20	93.3	90.0	28	7.1	26	100.0	15.4	–	26	23	16	1	100.0	1
Jefferson township	169	94	52.1	33.0	88	8.0	81	100.0	34.6	–	106	72	51	19	57.9	24
Dexter City village (pt.)	58	32	46.6	37.5	27	–	27	100.0	–	–	39	26	17	6	66.7	4
Marion township	565	281	56.5	35.9	319	21.0	252	94.8	25.0	–	318	239	175	58	48.3	31
Summerfield village	204	116	48.5	30.2	99	18.2	81	91.4	18.5	–	112	78	57	24	25.0	9
Noble township	1 400	709	59.1	40.8	827	9.9	737	94.0	17.4	1.4	913	701	494	137	23.4	54
Belle Valley village	197	109	47.7	29.4	94	7.4	86	97.7	10.5	–	117	71	46	23	26.1	10
Olive township	2 600	1 399	56.3	45.1	1 458	6.8	1 339	89.1	11.0	.4	1 557	1 167	837	172	60.5	131
Caldwell village	1 395	787	54.3	43.5	752	6.1	702	87.9	10.4	–	812	626	455	82	48.8	49
Dexter City village (pt.)	15	7	66.7	71.4	10	–	10	100.0	–	–	10	7	2	3	100.0	2
Seneca township	322	175	64.9	57.1	209	–	209	84.7	9.1	–	222	187	127	12	50.0	7
Sharon township	252	141	54.0	34.8	136	4.4	124	80.6	10.5	–	155	118	75	19	31.6	12
Stock township	230	118	51.7	42.4	119	5.0	106	100.0	26.4	–	126	86	79	28	75.0	33

TIPSII [UPF] GPH539 CENSUS90 71583600 07/17/92 1:25 PM MACHINE: C DATA:CENSUS90S*PH5TIPSDA39 07/13/92 21:50:58 TAPE: NONE FRAME: 29
TSF:CENSUS90*92. 07/13/92 21:51:46 UTF:CENSUS90*93. 07/13/92 21:51:46 META:CENSUS90S*PH5T7-839. 07/13/92 21:59:21

Table 5. Employment Status and Journey to Work Characteristics: 1990—Con.

[Data based on sample and subject to sampling variability, see text. For definitions of terms and meanings of symbols, see text]

State County County Subdivision Place	Persons 16 years and over															Own children under 6 years in families and subfamilies, all parents in household in labor force
			Labor force								Worked in 1989			Females with own children under 6 years		
			Percent in labor force		Civilian labor force		Workers					Worked 40 or more weeks in 1989				
								Means of transportation to work								
	Total	Female	Total	Female	Total	Percent unemployed	Total	Percent using car, truck, or van	Percent in carpools	Percent using public transportation	Total	Total	Usually worked 35 or more hours per week, 50 to 52 weeks	Total	Percent in labor force	
Noble County—Con.																
Wayne township	218	108	66.5	56.5	145	15.9	116	79.3	8.6	–	137	89	50	16	68.8	14
Ottawa County	31 306	16 201	63.4	53.3	19 803	7.7	17 796	92.4	9.6	.4	21 883	16 067	11 772	2 128	58.1	1 644
Allen township	2 435	1 250	67.6	57.4	1 645	6.0	1 489	94.4	9.7	.5	1 804	1 371	963	163	57.1	157
Clay Center village	220	117	70.5	57.3	155	4.5	145	96.6	4.8	–	163	142	93	18	33.3	8
Bay township	973	488	54.1	45.1	526	9.7	463	95.7	5.2	–	595	400	251	80	37.5	36
Benton township	1 824	907	67.1	57.8	1 224	4.6	1 138	94.6	11.1	.7	1 292	1 046	796	158	53.2	126
Rocky Ridge village	305	142	58.4	48.6	178	12.9	151	91.4	8.6	–	200	146	98	21	57.1	20
Carroll township	1 300	598	69.0	56.0	889	8.0	818	88.8	11.1	–	1 060	700	546	71	62.0	46
Catawba Island township	2 595	1 361	63.4	52.6	1 633	5.3	1 474	88.0	5.2	1.5	1 830	1 328	1 014	164	50.0	75
Clay township	3 998	2 100	65.6	53.7	2 621	5.6	2 416	95.2	10.8	–	2 849	2 175	1 578	297	58.2	226
Genoa village	1 683	925	62.2	50.7	1 046	3.3	980	94.4	8.8	–	1 109	871	638	133	51.9	95
Danbury township	3 698	1 884	58.0	49.7	2 131	9.2	1 882	91.7	11.8	–	2 395	1 685	1 232	176	73.9	199
Marblehead village	599	285	56.3	47.7	334	8.7	305	89.5	13.4	–	377	269	195	21	61.9	19
Erie township	1 054	524	60.4	52.7	637	19.5	503	95.8	14.3	1.4	698	488	360	89	64.0	101
Harris township	2 127	1 109	62.5	52.2	1 323	5.1	1 226	91.6	7.8	–	1 444	1 068	752	124	70.2	115
Elmore village	1 023	567	61.0	49.9	617	4.7	578	90.0	8.5	–	679	515	373	82	69.5	75
Portage township	1 317	668	61.0	44.5	804	12.6	698	90.3	6.9	2.4	938	619	449	93	39.8	36
Port Clinton city	5 611	3 003	62.6	54.1	3 500	7.7	3 144	91.6	9.4	.3	3 820	2 879	2 073	376	61.2	298
Put-in-Bay township	454	230	63.0	51.3	286	27.6	197	69.0	4.1	–	322	158	103	21	95.2	18
Put-in-Bay village	108	68	72.2	66.2	78	19.2	55	49.1	3.6	–	84	50	24	7	85.7	6
Salem township	3 920	2 079	65.9	56.2	2 584	7.1	2 348	94.2	10.0	–	2 836	2 150	1 655	316	53.5	211
Oak Harbor village	2 040	1 090	66.0	57.3	1 346	6.8	1 230	93.0	12.9	–	1 464	1 091	843	146	65.8	132
Paulding County	15 052	7 764	63.8	52.3	9 597	6.9	8 698	93.1	12.2	.2	10 617	7 910	5 800	1 328	61.4	1 081
Auglaize township	1 028	507	62.9	47.9	647	11.1	569	98.4	8.4	–	689	504	371	101	52.5	63
Benton township	815	445	61.0	47.9	497	1.8	482	92.3	6.8	.4	595	451	362	67	28.4	17
Payne village (pt.)	277	160	58.8	50.6	163	1.8	154	89.6	14.3	1.3	179	143	105	11	9.1	1
Blue Creek township	605	314	64.6	51.3	391	6.9	334	92.5	15.6	–	437	327	247	29	100.0	42
Haviland village	173	86	65.9	52.3	114	17.5	82	86.6	19.5	–	113	73	52	14	100.0	24
Scott village (pt.)	114	60	71.9	56.7	82	8.5	75	100.0	20.0	–	88	66	47	7	100.0	11
Brown township	1 775	915	64.6	49.9	1 146	10.5	1 004	89.9	13.2	–	1 223	870	657	176	61.9	157
Melrose village	191	111	49.7	35.1	95	23.2	73	87.7	9.6	–	113	69	38	14	42.9	19
Oakwood village	532	280	62.0	48.6	330	8.5	297	90.9	15.5	–	339	253	183	45	53.3	40
Carryall township	2 292	1 188	65.3	55.3	1 496	4.9	1 385	92.4	12.4	.6	1 644	1 231	961	225	63.1	215
Antwerp village	1 259	675	65.6	55.9	826	5.6	749	90.0	10.7	.8	891	683	505	128	68.8	113
Crane township	1 168	541	74.5	66.4	870	5.9	806	96.4	13.5	.2	895	712	500	116	68.1	96
Cecil village	169	80	66.3	45.0	112	8.9	98	91.8	6.1	–	117	92	64	38	42.1	22
Emerald township	557	282	70.0	52.8	390	1.3	374	96.8	13.4	–	436	378	252	59	49.2	35
Harrison township	1 258	697	60.7	50.5	764	4.1	716	91.6	16.6	.6	863	652	517	126	67.5	109
Payne village (pt.)	680	379	56.5	45.6	384	5.2	353	89.8	18.7	.6	426	321	248	69	65.2	64
Jackson township	1 288	653	61.3	50.7	789	4.6	712	95.2	11.1	.1	878	685	467	113	57.5	77
Broughton village	116	54	62.1	48.1	72	–	70	97.1	5.7	–	73	54	46	12	50.0	5
Paulding village (pt.)	100	45	67.0	51.1	67	6.0	59	93.2	5.1	–	70	57	36	7	28.6	2
Latty township	800	418	57.1	45.9	457	11.2	401	87.5	11.7	–	546	370	257	63	52.4	43
Grover Hill village	377	200	61.0	57.0	230	10.4	201	87.1	11.9	–	258	186	126	37	56.8	34
Paulding township	2 962	1 571	62.2	53.9	1 840	8.9	1 633	92.8	11.2	–	2 057	1 496	1 083	214	69.2	192
Latty village	143	75	65.0	56.0	93	6.5	85	89.4	3.5	–	103	84	60	16	100.0	23
Paulding village (pt.)	1 836	970	61.8	54.9	1 133	9.1	1 008	92.9	11.9	–	1 249	882	638	135	65.9	118
Washington township	504	233	61.5	43.3	310	6.8	282	91.1	11.3	–	354	234	126	39	61.5	35
Perry County	23 443	12 145	58.2	47.4	13 609	10.5	12 010	91.4	16.5	.9	14 431	10 362	7 587	1 960	53.9	1 454
Bearfield township	923	470	65.5	60.4	605	7.6	548	90.0	7.3	–	580	412	283	58	77.6	60
Clayton township	896	450	57.6	45.1	516	10.5	452	96.2	20.6	1.3	546	375	281	56	73.2	30
Coal township	825	400	59.4	46.3	488	20.5	376	94.9	19.7	1.3	483	333	252	73	60.3	60
New Straitsville village	623	313	59.2	48.2	367	20.4	280	93.2	22.9	1.8	357	245	168	50	72.0	48
Harrison township	3 832	2 073	55.3	46.6	2 118	16.2	1 740	92.7	19.8	–	2 266	1 603	1 240	305	58.4	257
Crooksville village	1 943	1 065	55.8	45.8	1 084	16.0	890	91.6	25.3	–	1 174	844	673	162	58.0	134
Roseville village (pt.)	671	363	58.4	52.1	390	16.7	316	93.4	12.7	–	396	264	184	65	69.2	64
Hopewell township	1 322	644	59.8	46.4	783	3.4	754	91.9	21.4	–	872	650	486	115	51.3	99
Glenford village	148	83	68.9	55.4	102	4.9	97	81.4	6.2	–	107	73	56	16	50.0	13
Jackson township	1 518	779	68.2	57.5	1 035	5.0	946	92.6	18.0	.7	1 075	832	635	147	61.9	116
Junction City village	574	309	66.2	59.2	380	4.2	350	89.7	15.4	–	377	281	217	43	65.1	40
Madison township	660	313	59.8	48.9	395	2.5	385	89.1	17.7	–	401	284	204	17	100.0	23
Monday Creek township	446	227	38.6	26.0	165	13.3	150	85.3	5.3	–	186	113	97	45	15.6	15
Monroe township	1 196	629	42.5	32.8	506	13.4	426	92.3	20.7	1.6	542	363	266	101	32.7	38
Corning village	548	320	46.5	38.8	253	14.2	213	96.7	23.9	–	290	188	138	45	42.2	26
Rendville village	19	6	31.6	33.3	6	33.3	4	100.0	–	–	6	6	6	–	–	–

TIPSII [UPF] GPH539 CENSUS90 71583600 07/17/92 1:25 PM MACHINE: C DATA:CENSUS90S*PH5TIPSDA39 07/13/92 21:50:58 TAPE: NONE FRAME: 30
TSF:CENSUS90*92 07/13/92 21:51:46 UTF:CENSUS90*93 07/13/92 21:51:46 META:CENSUS90S*PH5T7-839 07/13/92 21:59:21

Table 5. Employment Status and Journey to Work Characteristics: 1990—Con.

[Data based on sample and subject to sampling variability, see text. For definitions of terms and meanings of symbols, see text]

State County County Subdivision Place	Persons 16 years and over															Own children under 6 years in families and subfamilies, all parents in household in labor force
			Labor force								Worked in 1989			Females with own children under 6 years		
			Percent in labor force		Civilian labor force		Workers					Worked 40 or more weeks in 1989				
								Means of transportation to work								
	Total	Female	Total	Female	Total	Percent unemployed	Total	Percent using car, truck, or van	Percent in carpools	Percent using public transportation	Total	Total	Usually worked 35 or more hours per week, 50 to 52 weeks	Total	Percent in labor force	
Perry County—Con.																
Pike township	5 076	2 660	59.0	49.5	2 994	11.9	2 624	86.8	19.1	2.4	3 064	2 154	1 494	478	46.4	294
New Lexington city	3 784	2 054	58.6	51.1	2 219	13.4	1 909	85.3	18.1	1.2	2 303	1 581	1 130	371	47.2	233
Pleasant township	640	357	53.6	34.2	343	16.0	283	97.2	14.5	–	383	230	127	71	54.9	52
Reading township	2 606	1 383	57.7	45.6	1 499	6.5	1 388	88.8	12.9	.7	1 639	1 222	852	247	56.7	214
Somerset village	1 083	620	55.3	47.3	599	10.5	530	87.5	16.4	–	608	471	345	69	62.3	74
Salt Lick township	894	438	53.2	39.5	474	15.0	395	95.9	15.7	.8	495	349	264	67	43.3	39
Hemlock village	137	68	46.7	35.3	64	18.8	52	96.2	3.8	–	64	47	36	11	–	–
Shawnee village	558	282	56.3	42.2	312	13.8	261	94.6	20.3	1.1	335	235	170	43	58.1	35
Thorn township	2 609	1 322	64.7	53.9	1 688	7.5	1 543	96.0	9.9	.4	1 899	1 442	1 106	180	61.7	157
Thornville village	585	298	65.1	58.7	381	7.9	333	95.8	12.3	–	424	309	238	51	64.7	41
Pickaway County	37 956	16 707	55.9	54.7	21 152	6.5	19 496	93.9	14.6	.3	25 689	18 483	13 954	2 736	56.0	1 952
Circleville township	11 692	6 334	63.6	54.3	7 405	7.6	6 763	94.2	15.3	.4	7 892	5 895	4 598	938	60.0	717
Circleville city	9 106	4 882	63.3	54.8	5 737	8.0	5 216	93.0	15.9	.5	6 067	4 598	3 554	740	58.0	560
Logan Elm Village CDP	930	514	61.0	48.6	567	8.8	511	99.0	6.3	–	623	454	366	62	71.0	56
Darby township	2 626	1 274	71.1	61.1	1 868	2.2	1 794	95.7	9.1	.1	2 011	1 643	1 197	199	67.8	203
Harrisburg village (pt.)	–	–	–	–	–	–	–	–	–	–	–	–	–	–	–	–
Deer Creek township	1 040	531	57.7	47.3	600	9.0	516	87.2	13.6	.6	650	478	382	62	61.3	59
Williamsport village	641	322	57.7	47.8	370	7.8	331	94.9	18.4	.9	410	305	244	47	53.2	36
Harrison township	3 862	1 962	68.7	57.6	2 646	5.9	2 458	93.1	19.7	.4	2 957	2 189	1 751	402	58.2	306
Ashville village	1 708	884	65.7	57.2	1 119	5.8	1 038	94.6	21.0	.2	1 241	936	761	177	66.1	137
South Bloomfield village	710	371	65.4	51.5	460	5.2	436	95.9	24.1	–	513	370	304	65	55.4	50
Jackson township	709	313	68.7	62.3	487	10.7	435	89.2	14.9	1.6	511	373	265	29	82.8	27
Madison township	1 182	596	65.1	54.4	758	5.8	711	91.8	20.5	–	833	647	509	112	52.7	83
Monroe township	749	415	63.2	51.3	473	5.3	448	96.0	17.9	–	508	374	304	79	50.6	61
Muhlenberg township	533	260	54.2	40.0	289	6.6	268	93.3	13.4	–	317	225	190	63	49.2	34
Darbyville village	216	110	44.9	32.7	97	3.1	92	100.0	12.0	–	112	78	62	15	13.3	7
Perry township	1 029	502	57.7	44.6	594	8.1	535	92.5	19.8	–	658	503	403	82	40.2	39
New Holland village (pt.)	560	283	53.8	43.8	301	5.0	281	90.0	10.7	–	327	261	212	40	55.0	28
Pickaway township	1 288	631	63.1	55.3	813	4.1	764	93.3	9.0	–	921	685	529	122	66.4	79
Salt Creek township	1 510	725	61.3	45.7	925	6.9	839	93.0	16.2	.2	981	776	551	126	35.7	33
Tarlton village	206	106	29.1	11.3	60	–	60	88.3	21.7	–	70	51	47	27	33.3	6
Scioto township	7 604	1 137	19.7	56.6	1 501	7.3	1 349	95.1	9.3	.1	4 388	2 368	1 532	175	48.6	114
Commercial Point village	294	144	68.0	59.0	200	5.5	187	91.4	15.0	–	205	173	145	28	21.4	8
Orient village	189	101	59.3	43.6	112	15.2	92	92.4	4.3	2.2	113	82	69	25	56.0	25
Walnut township	1 644	786	65.3	51.3	1 065	5.5	1 004	95.8	10.9	–	1 209	982	740	163	25.2	44
Washington township	2 088	1 046	72.7	64.1	1 509	5.0	1 422	95.4	12.0	–	1 615	1 194	914	144	77.8	125
Wayne township	400	195	54.8	43.6	219	10.5	190	89.5	25.8	–	238	151	89	40	25.0	28
Pike County	18 112	9 494	50.7	39.4	9 166	12.5	7 890	92.1	13.3	.5	9 771	6 772	5 028	1 558	43.9	856
Beaver township	881	437	61.5	51.5	539	14.1	457	89.3	11.8	1.8	576	382	282	74	39.2	28
Beaver village (pt.)	114	63	68.4	66.7	78	7.7	72	80.6	8.3	–	79	62	36	8	75.0	7
Benton township	1 064	556	39.8	26.4	423	13.0	335	86.9	11.6	2.4	534	357	289	111	36.9	43
Camp Creek township	480	241	37.3	23.7	179	34.1	103	100.0	32.0	–	160	91	60	30	43.3	13
Jackson township	1 001	555	48.3	35.1	483	20.1	379	98.4	6.6	–	486	289	238	120	36.7	52
Marion township	822	400	41.1	33.8	338	8.3	308	89.9	19.8	1.0	417	258	189	67	40.3	35
Beaver village (pt.)	159	79	37.1	30.4	59	8.5	52	90.4	15.4	–	76	36	22	12	50.0	10
Mifflin township	711	363	47.0	29.2	334	14.7	278	95.7	22.7	2.2	363	249	185	65	33.8	38
Newton township	1 109	562	49.1	34.5	544	12.9	474	94.5	13.3	–	570	428	311	89	36.0	37
Pebble township	1 129	565	62.4	54.9	696	7.5	635	94.5	19.7	–	705	506	387	84	69.0	79
Pee Pee township	5 917	3 246	49.4	39.9	2 911	7.6	2 654	92.9	8.9	–	3 238	2 357	1 760	424	48.6	272
Waverly City city	3 597	2 025	46.6	38.6	1 666	7.9	1 528	90.9	8.6	–	1 858	1 358	1 034	226	48.7	144
Perry township	561	276	48.7	32.6	273	17.6	219	79.0	8.2	–	267	177	125	48	45.8	40
Scioto township	921	459	58.1	37.7	535	16.6	446	77.1	18.8	–	505	365	230	74	8.1	14
Seal township	1 802	991	54.4	46.5	979	14.0	833	92.3	11.6	1.3	996	712	523	205	62.0	120
Piketon village	1 230	703	51.1	43.5	627	13.4	537	94.0	11.2	.6	632	419	291	140	57.9	89
Sunfish township	914	452	56.1	47.8	513	16.8	427	94.8	16.4	–	510	339	264	68	13.2	21
Union township	800	391	52.4	33.8	419	18.4	342	100.0	23.1	–	444	262	185	99	48.5	64
Portage County	111 341	57 844	66.1	57.3	73 368	6.0	67 179	89.9	9.7	1.0	83 318	58 240	40 844	7 903	57.8	5 997
Atwater township	2 025	1 071	64.6	53.6	1 309	7.9	1 176	96.8	17.6	–	1 369	1 038	765	158	53.8	113
Aurora city	7 158	3 664	66.1	53.2	4 735	4.2	4 470	96.3	7.5	.3	5 203	4 043	3 116	524	56.7	369
Brimfield township	6 170	3 221	67.7	57.5	4 178	6.4	3 826	95.2	6.4	–	4 481	3 415	2 380	630	57.9	446
Brimfield CDP	2 454	1 283	65.4	54.0	1 606	6.9	1 434	95.3	6.1	–	1 736	1 371	959	175	73.7	124
Kent city (pt.)	452	246	78.1	63.0	353	6.8	320	93.4	2.5	–	350	234	150	110	69.1	102
Charlestown township	1 433	732	68.1	56.7	971	7.8	892	95.2	7.3	.3	1 034	746	598	125	65.6	106
Deerfield township	2 053	991	63.3	50.5	1 295	13.2	1 097	95.1	17.3	.6	1 363	1 007	640	192	38.0	77
Edinburg township	1 496	723	63.6	52.8	946	5.3	857	91.0	11.3	.7	1 022	707	559	126	58.7	85

TIPSII [UPF] GPH539 CENSUS90 71583600 07/17/92 1:25 PM MACHINE: C DATA:CENSUS90S*PH5TIPSDA39. 07/13/92 21:50:58 TAPE: NONE FRAME: 31
TSF:CENSUS90*92. 07/13/92 21:51:46 UTF:CENSUS90*93. 07/13/92 21:51:46 META:CENSUS90S*PH5T7-839. 07/13/92 21:59:21

Table 5. Employment Status and Journey to Work Characteristics: 1990—Con.

[Data based on sample and subject to sampling variability, see text. For definitions of terms and meanings of symbols, see text]

State County County Subdivision Place	Persons 16 years and over															Own children under 6 years in families and subfamilies, all parents in household in labor force
			Labor force								Worked in 1989			Females with own children under 6 years		
			Percent in labor force		Civilian labor force		Workers					Worked 40 or more weeks in 1989				
								Means of transportation to work								
	Total	Female	Total	Female	Total	Percent unemployed	Total	Percent using car, truck, or van	Percent in carpools	Percent using public transportation	Total	Total	Usually worked 35 or more hours per week, 50 to 52 weeks	Total	Percent in labor force	
Portage County—Con.																
Franklin township	29 667	15 998	62.7	56.7	18 539	6.7	16 674	78.0	9.1	3.0	24 220	13 235	7 456	1 400	51.7	929
Brady Lake village	383	187	71.5	64.2	274	8.0	242	97.5	7.9	.8	303	214	170	26	50.0	25
Kent city (pt.)	24 014	13 168	60.8	55.1	14 569	6.9	13 043	74.4	9.3	3.2	19 596	10 206	5 584	1 085	46.9	682
Freedom township	1 792	923	62.2	51.6	1 114	4.7	998	96.9	6.4	–	1 184	888	671	161	75.8	202
Garrettsville village	1 518	799	67.1	58.8	1 018	5.1	946	94.1	9.9	.7	1 098	807	625	125	52.0	88
Hiram township	2 551	1 321	71.7	68.9	1 830	3.6	1 733	62.7	4.9	.4	2 111	1 326	785	118	47.5	82
Hiram village	1 195	630	77.6	79.0	927	2.3	884	32.7	5.3	.8	1 085	573	187	37	56.8	40
Mantua township	4 207	2 135	68.7	58.4	2 889	4.7	2 695	95.3	7.9	.2	3 140	2 403	1 828	314	59.9	253
Mantua village	894	467	71.1	62.7	636	4.9	586	93.5	9.0	–	679	496	358	74	55.4	66
Mogadore village (pt.)	878	458	67.2	60.5	590	3.1	561	98.4	5.7	1.6	602	518	354	26	–	13
Nelson township	2 059	1 027	70.9	56.0	1 459	7.4	1 311	91.3	12.5	–	1 487	1 131	844	154	75.3	166
Palmyra township	1 867	927	63.3	53.0	1 177	5.3	1 091	95.1	6.7	–	1 285	1 070	780	151	39.1	84
Paris township	1 259	615	64.3	50.6	793	3.9	758	92.5	5.9	.5	857	667	472	128	34.4	69
Randolph township	3 757	1 857	70.0	60.3	2 629	6.7	2 378	94.1	9.0	.3	2 688	2 069	1 576	274	58.4	202
Ravenna township	16 426	8 634	64.4	56.2	10 545	7.0	9 599	93.3	10.7	1.0	11 387	8 531	6 330	1 249	63.7	1 061
Ravenna city	9 462	5 020	60.8	52.3	5 730	7.6	5 189	91.0	10.6	1.3	6 301	4 629	3 420	692	59.7	541
Rootstown township	5 005	2 538	68.6	58.3	3 418	5.0	3 204	97.1	8.6	–	3 794	2 847	2 172	387	63.8	315
Shalersville township	3 786	1 926	69.4	61.2	2 628	3.2	2 480	97.2	12.4	–	2 856	2 206	1 698	381	63.3	301
Streetsboro city	7 628	3 906	71.4	61.5	5 430	4.7	5 007	96.8	9.7	.1	5 922	4 728	3 577	665	56.7	489
Suffield township	4 883	2 430	69.0	60.3	3 370	4.4	3 157	92.2	8.0	–	3 640	2 932	2 127	298	73.8	307
Sugar Bush Knolls village	178	93	64.6	50.5	115	2.6	102	88.2	–	2.9	132	96	59	2	–	–
Windham township	3 545	1 855	67.6	60.3	2 390	7.7	2 167	95.7	25.6	.5	2 443	1 830	1 432	315	57.1	240
Windham village	2 062	1 080	65.3	54.3	1 347	9.4	1 191	96.2	31.2	–	1 344	979	753	218	49.5	179
Preble County	30 231	15 522	63.6	53.7	19 196	6.4	17 662	93.2	11.4	.2	20 863	15 861	12 007	2 491	56.8	1 809
Dixon township	492	252	68.1	54.8	335	3.6	323	84.8	6.5	–	346	284	223	35	34.3	13
Eaton city	5 658	3 088	60.3	52.3	3 404	7.3	3 104	91.8	8.6	–	3 602	2 849	2 193	445	60.4	343
Gasper township	1 170	584	64.1	55.7	750	7.1	697	97.8	16.9	–	786	586	457	90	64.4	68
Gratis township	3 388	1 674	61.6	48.2	2 082	4.0	1 956	96.3	12.4	.6	2 320	1 688	1 244	282	53.9	186
Gratis village	709	361	64.3	51.8	454	5.1	405	95.8	11.1	–	508	362	270	60	43.3	38
West Elkton village	148	81	57.4	44.4	85	1.2	84	89.3	10.7	–	81	59	42	18	66.7	22
Harrison township	3 195	1 627	64.3	53.5	2 044	6.3	1 878	94.0	14.2	.4	2 241	1 674	1 341	283	51.9	191
Lewisburg village	1 148	606	64.4	54.1	739	5.8	674	92.3	15.3	–	799	605	498	120	60.0	101
Verona village (pt.)	274	138	67.2	54.3	180	4.4	172	94.8	15.1	–	197	158	131	24	41.7	13
Israel township	1 013	530	65.4	60.0	662	5.3	621	87.3	12.1	–	710	561	423	72	47.2	45
College Corner village (pt.)	203	116	73.4	64.7	149	3.4	138	97.8	10.9	–	150	116	78	28	78.6	32
Jackson township	904	440	64.2	58.6	580	4.1	551	90.0	11.6	–	664	474	375	86	55.8	60
Jefferson township	2 854	1 464	64.7	56.8	1 841	8.4	1 669	95.1	10.0	.6	2 016	1 576	1 167	253	65.6	191
New Paris village	1 356	728	65.3	56.5	884	9.6	796	94.7	10.6	.6	944	753	538	119	67.2	100
Lanier township	2 811	1 441	60.5	48.6	1 702	6.3	1 558	91.8	8.6	.4	1 910	1 459	1 095	238	45.8	145
West Alexandria village (pt.)	709	388	59.9	51.8	425	4.5	386	92.0	7.5	–	462	358	283	48	64.6	44
Monroe township	1 870	944	65.6	58.3	1 222	6.8	1 115	92.0	12.6	.2	1 321	989	725	184	65.8	158
Eldorado village	440	224	66.1	57.1	291	5.5	267	93.6	7.1	.7	312	247	174	40	55.0	28
West Manchester village	336	172	68.8	61.6	227	7.9	207	94.7	12.1	–	250	195	141	30	66.7	23
Somers township	3 183	1 638	67.5	57.5	2 143	8.1	1 920	93.9	13.8	–	2 259	1 659	1 261	286	61.5	234
Camden village	1 594	847	63.6	51.8	1 007	7.1	917	96.0	15.3	–	1 058	764	594	169	59.8	132
Twin township	2 159	1 085	66.8	54.0	1 443	7.0	1 314	95.1	12.1	–	1 578	1 180	855	139	49.6	99
West Alexandria village (pt.)	364	190	66.8	55.8	243	4.1	233	95.3	10.3	–	259	206	131	40	57.5	30
Washington township	1 534	755	64.4	51.5	988	2.6	956	91.6	10.4	–	1 110	882	648	98	55.1	76
Putnam County	24 195	12 275	67.4	57.2	16 272	3.8	15 384	91.4	16.6	.5	17 934	14 069	10 346	2 378	70.4	2 361
Blanchard township	1 008	511	58.9	45.0	587	3.6	556	85.3	17.6	–	681	527	406	92	59.8	72
Gilboa village	153	73	64.7	50.7	99	4.0	91	85.7	18.7	–	107	81	56	15	86.7	21
Greensburg township	763	366	59.2	45.9	452	2.2	439	89.7	17.1	–	542	420	353	117	70.1	101
Jackson township	719	333	80.4	70.0	578	1.0	572	88.8	19.9	1.0	626	496	343	81	79.0	83
Jennings township	1 236	611	70.6	60.7	872	3.7	837	90.2	16.0	.6	972	749	541	110	60.0	130
Fort Jennings village	335	174	68.1	57.5	228	1.8	224	91.1	11.6	–	242	195	137	28	82.1	36
Liberty township	1 048	529	63.5	56.7	660	4.2	631	90.3	20.3	–	798	572	411	98	71.4	109
West Leipsic village	165	85	57.6	47.1	95	8.4	87	95.4	35.6	–	106	80	60	9	66.7	16
Monroe township	1 667	866	63.8	52.1	1 061	4.5	994	94.4	18.2	.2	1 156	883	664	170	71.8	178
Continental village	895	464	66.8	57.1	596	7.0	545	95.2	19.6	.4	635	490	381	86	69.8	95
Monterey township	1 358	677	70.5	60.1	958	2.2	918	91.4	25.3	.2	1 026	858	619	118	78.8	171
Ottoville village	617	321	71.5	62.3	441	1.4	423	91.5	25.3	.5	468	386	280	58	84.5	74
Ottawa township	5 458	2 784	70.5	61.8	3 843	3.5	3 622	93.8	14.1	.4	4 091	3 289	2 435	517	74.3	537
Glandorf village	604	331	60.8	51.7	367	1.6	356	96.6	16.6	–	399	325	250	51	84.3	69
Ottawa village	2 936	1 553	70.4	62.1	2 068	3.9	1 924	92.8	13.6	.8	2 156	1 753	1 279	264	77.3	293
Palmer township	862	438	72.0	60.5	621	7.2	566	86.7	19.3	1.1	662	552	425	84	81.0	83
Miller City village	136	75	55.9	48.0	76	3.9	73	94.5	23.3	–	88	69	58	6	100.0	8

TIPSII [UPF] GPH539 CENSUS90 71583600 07/17/92 1:25 PM MACHINE: C DATA:CENSUS90S*PH5TIPSDA39 07/13/92 21:50:58 TAPE: NONE FRAME: 32
TSF:CENSUS90*92. 07/13/92 21:51:46 UTF:CENSUS90*93. 07/13/92 21:51:46 META:CENSUS90S*PH5T7-839. 07/13/92 21:59:21

Table 5. Employment Status and Journey to Work Characteristics: 1990—Con.

[Data based on sample and subject to sampling variability, see text. For definitions of terms and meanings of symbols, see text]

State County County Subdivision Place	Persons 16 years and over															Own children under 6 years in families and subfamilies, all parents in household in labor force
			Labor force								Worked in 1989			Females with own children under 6 years		
			Percent in labor force		Civilian labor force		Workers					Worked 40 or more weeks in 1989				
								Means of transportation to work								
	Total	Female	Total	Female	Total	Percent unemployed	Total	Percent using car, truck, or van	Percent in carpools	Percent using public transportation	Total	Total	Usually worked 35 or more hours per week, 50 to 52 weeks	Total	Percent in labor force	
Putnam County—Con.																
Perry township	973	497	55.6	46.1	541	3.1	520	93.8	22.3	.4	668	461	350	77	71.4	61
Cloverdale village	217	127	41.5	26.8	90	3.3	85	90.6	29.4	–	99	78	55	10	60.0	9
Dupont village	196	116	61.2	60.3	120	5.0	112	90.2	26.8	1.8	133	93	71	24	79.2	20
Pleasant township	2 744	1 403	69.8	60.2	1 916	4.0	1 792	91.6	12.8	1.3	2 055	1 648	1 183	287	70.7	276
Columbus Grove village	1 608	835	67.8	59.4	1 091	6.3	1 000	90.4	12.8	2.3	1 179	933	677	145	68.3	139
Riley township	1 468	797	65.1	54.3	953	2.1	921	86.3	11.6	1.3	1 095	831	607	143	48.3	100
Pandora village	748	403	65.0	56.3	484	2.5	463	81.9	11.4	2.6	526	423	312	68	63.2	58
Sugar Creek township	846	443	57.2	41.8	477	4.8	461	93.5	7.2	–	542	427	306	89	39.3	43
Union township	1 717	840	74.9	66.0	1 286	3.4	1 218	93.5	16.4	–	1 403	1 159	819	178	82.6	193
Kalida village	670	321	72.2	65.7	484	1.9	466	93.1	17.0	–	525	448	312	68	94.1	81
Van Buren township	2 328	1 180	63.0	53.5	1 467	6.8	1 337	89.2	21.2	.1	1 617	1 197	884	217	74.2	224
Belmore village	109	51	62.4	54.9	68	23.5	50	100.0	22.0	–	74	47	40	9	44.4	5
Leipsic village	1 593	839	62.6	54.0	997	6.5	912	91.1	21.9	.2	1 073	806	599	157	71.3	158
Richland County	96 940	50 169	62.4	53.5	60 418	7.0	55 188	93.2	9.8	.7	65 687	49 816	36 819	7 354	59.2	5 699
Blooming Grove township	633	323	68.2	51.7	425	7.5	400	75.5	9.3	1.5	424	328	276	74	55.4	45
Butler township	749	395	72.2	59.0	541	7.2	491	71.3	9.4	–	521	404	267	75	21.3	27
Cass township	1 183	584	59.0	45.5	698	6.6	646	84.8	12.8	–	743	559	429	101	39.6	41
Shiloh village	548	272	57.1	47.1	313	7.3	284	84.9	14.4	–	339	259	187	56	42.9	27
Franklin township	1 223	638	62.3	48.1	762	2.8	741	96.5	8.8	–	859	697	496	112	60.7	74
Jackson township	2 871	1 499	61.9	49.6	1 777	4.6	1 651	93.7	5.2	1.2	1 870	1 466	1 120	206	61.7	134
Shelby city (pt.)	805	460	48.1	32.2	387	4.4	370	88.6	1.4	3.2	429	324	242	23	73.9	22
Jefferson township	3 309	1 709	64.7	54.9	2 140	5.0	1 997	90.2	8.5	–	2 325	1 810	1 372	263	61.6	187
Bellville village	1 224	671	60.4	50.8	739	3.9	686	91.3	9.2	–	773	600	442	101	61.4	76
Madison township	10 147	5 269	63.9	53.9	6 483	6.1	5 968	96.8	7.7	.3	6 834	5 263	3 944	763	59.0	562
Mansfield city	39 629	20 468	56.9	51.1	22 495	8.8	20 131	92.1	11.2	1.5	25 382	18 459	13 451	2 955	58.0	2 289
Mifflin township	5 265	2 677	70.5	60.6	3 712	6.2	3 369	97.1	7.9	.2	3 864	3 010	2 398	303	70.6	357
Monroe township	1 935	976	71.4	62.2	1 369	6.6	1 267	94.6	8.8	.4	1 458	1 110	839	160	62.5	156
Lucas village	559	297	60.1	52.5	336	4.8	309	93.5	9.7	1.6	377	287	213	29	69.0	35
Perry township	799	417	64.3	53.5	514	3.9	494	90.1	7.5	–	518	410	317	89	62.9	74
Plymouth township	1 620	848	67.3	55.1	1 088	6.5	966	94.6	12.1	.5	1 178	875	640	152	56.6	119
Plymouth village (pt.)	715	378	62.8	51.3	446	8.1	402	93.5	12.2	1.2	489	341	222	83	51.8	60
Shelby city (pt.)	–	–	–	–	–	–	–	–	–	–	–	–	–	–	–	–
Sandusky township	770	381	71.6	57.5	551	7.3	497	86.3	6.0	1.4	580	513	356	37	64.9	26
Crestline city (pt.)	13	6	100.0	100.0	13	–	13	100.0	–	–	13	13	7	–	–	–
Sharon township	7 523	4 017	61.7	52.1	4 643	7.7	4 201	90.6	10.7	.1	4 827	3 701	2 784	634	63.7	559
Shelby city (pt.)	6 601	3 560	62.0	52.2	4 090	8.3	3 668	90.6	10.8	.1	4 242	3 235	2 439	565	63.0	482
Springfield township	6 654	3 480	66.7	54.7	4 424	5.2	4 142	96.0	5.6	.2	4 813	3 743	2 713	414	61.1	302
Ontario village	3 284	1 742	65.3	54.9	2 139	6.6	1 967	96.1	5.4	–	2 295	1 746	1 310	195	57.9	142
Troy township	4 591	2 415	68.9	55.7	3 158	6.5	2 910	96.2	5.8	–	3 390	2 674	1 971	390	52.8	266
Lexington village (pt.)	3 057	1 644	68.2	54.7	2 084	6.6	1 931	96.4	6.4	–	2 238	1 761	1 374	258	59.7	203
Washington township	4 964	2 512	70.2	59.9	3 478	4.7	3 286	95.7	11.8	–	3 773	2 978	2 143	373	66.8	301
Lexington village (pt.)	–	–	–	–	–	–	–	–	–	–	–	–	–	–	–	–
Weller township	1 093	557	68.3	54.6	746	7.6	672	90.9	15.8	1.3	817	622	424	92	35.9	44
Worthington township	1 982	1 004	71.3	60.5	1 414	3.3	1 359	91.8	20.6	.1	1 511	1 194	879	161	68.3	136
Butler village	723	374	63.5	52.1	459	5.2	426	94.8	15.5	.5	497	369	295	53	71.7	51
Ross County	54 017	25 870	53.6	47.9	28 885	9.7	25 733	93.3	12.3	.4	32 173	23 481	17 190	3 823	51.2	2 507
Buckskin township	984	470	61.9	51.3	609	9.2	532	91.9	12.8	–	655	436	333	118	51.7	52
South Salem village	171	85	62.6	42.4	107	3.7	97	97.9	14.4	–	107	92	80	20	35.0	9
Colerain township	1 141	572	56.9	39.7	646	13.9	556	95.7	14.9	–	701	521	413	125	52.0	95
Adelphi village	306	148	56.5	53.4	170	15.3	145	89.7	20.7	–	161	128	99	17	52.9	7
Concord township	2 649	1 365	59.3	46.7	1 570	5.7	1 443	92.6	12.6	.1	1 685	1 259	970	232	43.1	160
Frankfort village	815	438	59.5	47.5	485	7.0	442	87.6	12.0	–	498	394	314	54	55.6	40
Deerfield township	788	391	53.4	45.5	421	12.4	365	80.8	14.0	–	452	308	227	51	49.0	39
Clarksburg village	374	195	55.9	44.6	209	10.5	185	85.9	11.9	–	225	156	127	25	72.0	33
Franklin township	1 235	631	58.1	44.4	717	14.6	599	93.2	10.2	–	749	504	363	71	26.8	45
Green township	2 923	1 498	64.4	53.1	1 883	5.9	1 750	92.6	10.2	–	2 052	1 531	1 125	237	64.1	182
Kingston village	940	515	60.1	49.7	565	5.7	526	93.9	12.5	–	594	447	342	58	72.4	46
Harrison township	769	369	62.4	46.3	480	6.3	431	94.7	18.1	–	519	424	304	67	47.8	58
Huntington township	3 725	1 929	57.2	44.6	2 129	14.4	1 811	95.7	14.5	.4	2 172	1 579	1 136	323	49.5	180
Jefferson township	728	356	47.9	30.3	349	10.0	314	93.9	6.1	1.6	395	310	224	45	11.1	6
Liberty township	1 676	830	64.1	52.7	1 075	11.4	938	99.3	17.8	–	1 105	784	621	126	46.0	62
Paint township	961	491	51.4	44.8	494	6.3	453	97.1	12.1	–	527	392	279	74	91.9	78
Paxton township	1 444	713	54.7	38.4	790	9.9	702	87.9	17.5	.3	857	614	406	119	25.2	33
Bainbridge village	754	411	54.5	41.8	411	8.8	366	84.4	15.8	.5	433	328	219	55	36.4	25
Scioto township	24 613	12 180	51.6	47.9	12 662	10.6	11 223	92.3	12.3	.7	14 084	10 439	7 430	1 570	54.0	1 112
Chillicothe city	17 377	9 753	56.0	46.9	9 707	10.7	8 600	92.4	12.9	.9	9 953	7 537	5 400	1 089	55.6	781

TIPSII [UPF] GPH539 CENSUS90 71583600 07/17/92 1:25 PM MACHINE: C DATA:CENSUS90S*PH5TIPSDA39. 07/13/92 21:50:58 TAPE: NONE FRAME: 33
TSF:CENSUS90*92. 07/13/92 21:51:46 UTF:CENSUS90*93. 07/13/92 21:51:46 META:CENSUS90S*PH5T7-839. 07/13/92 21:59:21

Table 5. Employment Status and Journey to Work Characteristics: 1990—Con.

[Data based on sample and subject to sampling variability, see text. For definitions of terms and meanings of symbols, see text]

State County County Subdivision Place	Persons 16 years and over															Own children under 6 years in families and subfamilies, all parents in household in labor force
			Labor force								Worked in 1989			Females with own children under 6 years		
			Percent in labor force		Civilian labor force		Workers					Worked 40 or more weeks in 1989				
								Means of transportation to work								
	Total	Female	Total	Female	Total	Percent unemployed	Total	Percent using car, truck, or van	Percent in carpools	Percent using public transportation	Total	Total	Usually worked 35 or more hours per week, 50 to 52 weeks	Total	Percent in labor force	
Ross County—Con.																
Scioto township—Con.																
North Folk Village CDP	1 013	511	73.0	65.0	734	6.3	677	91.0	7.1	–	731	603	416	78	62.8	71
Springfield township	1 818	919	65.0	58.3	1 181	9.2	1 041	98.1	14.1	–	1 220	882	706	138	78.3	117
Twin township	2 000	1 007	57.7	44.8	1 151	5.6	1 055	93.5	8.3	.4	1 250	942	750	188	47.3	113
Union township	6 563	2 149	41.7	53.4	2 728	6.8	2 520	94.8	8.8	.2	3 750	2 556	1 903	339	41.0	175
Sandusky County	46 513	24 253	64.9	54.8	30 144	7.6	27 353	92.8	9.1	.3	32 374	23 945	17 846	3 915	64.0	3 274
Ballville township	4 640	2 360	64.7	55.3	2 997	4.8	2 829	94.9	7.8	.2	3 181	2 511	1 839	340	62.4	300
Ballville CDP	2 392	1 237	65.1	53.8	1 556	4.9	1 461	96.9	7.7	.3	1 677	1 335	986	174	55.2	131
Bellevue city (pt.)	3 194	1 727	63.6	54.4	2 024	6.8	1 843	93.8	6.8	–	2 212	1 692	1 286	299	62.9	228
Fremont city	13 089	7 146	63.3	54.0	8 276	10.1	7 337	93.0	10.9	.6	8 752	6 202	4 664	1 100	64.3	939
Green Creek township	7 244	3 764	65.6	55.3	4 749	8.3	4 253	92.6	10.6	.3	5 154	3 742	2 797	641	62.9	539
Clyde city	4 287	2 303	61.8	51.8	2 648	10.0	2 299	92.3	10.7	–	2 940	2 083	1 500	410	58.3	326
Green Springs village (pt.)	542	306	48.9	40.5	265	3.4	251	92.4	4.0	–	303	250	172	38	44.7	26
Jackson township	1 265	645	69.3	59.4	877	5.4	818	94.9	5.6	.1	911	716	534	72	45.8	43
Burgoon village	177	90	67.8	62.2	120	11.7	104	99.0	20.2	–	131	94	71	19	47.4	14
Helena village (pt.)	99	49	70.7	67.3	70	5.7	64	89.1	3.1	–	75	50	40	5	100.0	7
Madison township	2 808	1 467	60.5	48.9	1 699	7.2	1 539	90.1	8.8	.1	1 893	1 443	1 070	232	56.5	169
Gibsonburg village	1 965	1 072	58.6	46.9	1 151	7.6	1 039	90.5	9.3	.1	1 271	975	725	162	56.2	128
Rice township	1 035	536	71.6	67.7	741	11.5	642	96.1	7.8	1.2	811	580	427	103	64.1	82
Riley township	1 173	559	64.7	52.2	759	.4	726	90.1	13.4	–	786	609	453	92	52.2	48
Sandusky township	3 435	1 715	66.4	56.6	2 282	8.5	2 045	93.3	9.4	–	2 534	1 794	1 290	308	77.3	298
Stony Prairie CDP	1 186	620	62.1	50.5	736	7.2	673	91.4	11.0	–	825	546	374	135	83.0	149
Scott township	1 067	515	71.9	62.3	767	5.0	704	90.5	7.1	–	817	620	475	93	76.3	126
Townsend township	1 099	560	62.4	51.8	681	8.4	618	86.4	5.8	–	744	583	388	98	62.2	63
Washington township	1 742	859	72.5	62.2	1 258	7.1	1 165	89.7	10.7	.9	1 325	948	708	175	72.6	168
Helena village (pt.)	92	47	82.6	80.9	76	7.9	68	88.2	13.2	–	75	52	42	12	100.0	25
Lindsey village	390	208	68.2	57.7	261	4.2	253	93.3	4.0	–	303	233	183	30	53.3	25
Woodville township	2 315	1 200	63.8	53.5	1 478	3.2	1 400	91.9	7.4	.4	1 550	1 204	943	180	73.3	173
Woodville village	1 478	768	65.6	57.4	969	4.2	907	93.7	8.4	.2	1 043	820	626	129	69.8	114
York township	1 865	894	69.6	51.6	1 291	6.6	1 183	96.3	4.8	.4	1 401	1 051	800	144	50.0	72
Scioto County	61 364	32 157	46.9	39.4	28 739	11.9	24 728	94.3	13.3	.4	31 359	21 988	16 157	4 632	39.7	2 381
Bloom township	2 323	1 197	48.3	40.3	1 119	14.4	945	91.1	13.9	1.0	1 187	816	619	190	32.1	87
South Webster village	596	319	54.0	44.2	320	11.6	280	93.2	16.4	–	331	228	169	35	42.9	20
Brush Creek township	852	457	50.1	41.8	427	14.5	356	95.5	11.2	–	463	312	179	31	41.9	23
Otway village	90	55	48.9	43.6	44	9.1	40	100.0	–	–	49	32	20	–	–	–
Clay township	3 030	1 637	54.4	47.9	1 648	8.3	1 483	93.5	13.5	.4	1 744	1 286	974	243	61.7	182
Rosemount CDP	1 538	872	54.9	51.4	844	7.2	773	91.3	12.3	–	865	682	550	100	87.0	99
Green township	2 895	1 504	46.8	37.8	1 356	9.0	1 205	95.6	9.0	–	1 528	998	757	203	36.9	85
Franklin Furnace CDP	930	481	49.8	41.6	463	8.4	424	98.1	14.2	–	498	310	250	79	48.1	38
Harrison township	3 232	1 667	50.7	37.1	1 640	9.8	1 425	96.3	11.5	–	1 798	1 280	903	249	33.3	123
Jefferson township	1 852	981	50.1	43.5	927	7.1	836	99.4	16.5	–	1 043	685	533	189	27.0	51
Madison township	2 455	1 268	50.3	40.6	1 236	12.8	1 072	97.4	12.1	.7	1 417	973	703	177	42.9	99
Morgan township	1 577	795	46.1	33.2	727	25.4	531	94.2	22.0	–	710	423	297	108	18.5	39
New Boston village	2 068	1 256	41.4	33.8	857	15.4	725	81.5	10.6	2.3	897	617	396	147	24.5	34
Nile township	1 714	841	47.4	35.2	813	8.4	713	95.9	23.8	–	910	601	458	110	38.2	74
Porter township	7 344	3 973	53.3	45.2	3 895	9.6	3 471	95.5	11.2	.2	4 192	3 136	2 262	600	48.2	394
Sciotodale CDP	866	485	56.4	46.8	488	12.3	420	100.0	8.1	–	556	406	284	65	40.0	29
Wheelersburg CDP	3 958	2 200	53.5	45.9	2 109	9.0	1 890	95.0	10.0	.4	2 275	1 661	1 182	307	55.0	232
Portsmouth city	17 658	10 179	46.2	38.0	8 134	11.5	7 048	92.6	13.3	.2	8 592	6 294	4 715	1 292	37.8	643
Rarden township	631	348	32.6	20.4	206	26.7	142	92.3	28.2	–	209	110	63	56	7.1	6
Rarden village	142	76	31.0	17.1	44	29.5	31	93.5	38.7	–	55	31	17	12	33.3	6
Rush township	2 206	1 126	51.6	40.1	1 131	11.3	963	92.5	14.4	1.1	1 195	805	626	143	53.8	120
Union township	1 352	677	45.6	27.9	616	19.0	460	97.8	8.7	–	656	465	326	163	21.5	55
Valley township	4 148	998	25.8	48.7	1 069	12.6	920	97.4	7.5	–	1 616	1 131	882	152	53.3	77
Lucasville CDP	1 170	603	50.0	46.1	585	14.4	501	96.6	3.8	–	571	466	367	92	54.3	45
Vernon township	1 349	713	53.2	42.1	718	15.2	585	97.9	19.5	–	778	486	362	132	46.2	61
Washington township	4 678	2 540	47.5	36.7	2 220	14.0	1 848	95.8	15.6	1.3	2 424	1 570	1 102	447	43.6	228
West Portsmouth CDP	2 696	1 438	46.4	33.3	1 251	14.4	1 051	93.8	16.3	2.3	1 379	862	606	206	32.0	81
Seneca County	44 708	23 236	63.7	54.8	28 454	7.9	25 728	89.6	10.9	.3	30 889	23 002	16 381	3 483	65.7	3 253
Adams township	967	460	71.6	62.0	681	9.5	627	89.2	8.8	–	749	572	396	72	55.6	52
Big Spring township	1 222	630	66.9	55.6	817	4.2	782	87.7	12.0	1.3	871	681	493	125	63.2	142
New Riegel village	232	113	62.1	50.4	144	1.4	142	83.1	10.6	–	151	105	87	9	44.4	4
Bloom township	1 390	702	68.9	58.8	958	9.2	845	90.9	8.6	1.1	1 019	748	556	95	50.5	66
Bloomville village	708	383	59.5	48.3	421	13.8	354	91.2	11.9	1.1	451	316	225	59	62.7	46
Clinton township	3 051	1 622	62.8	51.4	1 916	5.4	1 782	93.7	9.3	–	2 065	1 599	1 080	282	69.1	221
Eden township	1 442	725	70.5	63.4	1 017	7.9	921	88.1	8.3	.5	1 062	855	647	104	83.7	146

TIPSII [UPF] GPH539 CENSUS90 71583600 07/17/92 1:25 PM MACHINE: C DATA:CENSUS90S*PH5TIPSDA39 07/13/92 21:50:58 TAPE: NONE FRAME: 34
TSF:CENSUS90*92. 07/13/92 21:51:46 UTF:CENSUS90*93. 07/13/92 21:51:46 META:CENSUS90S*PH5T7-839. 07/13/92 21:59:21

Table 5. Employment Status and Journey to Work Characteristics: 1990—Con.

[Data based on sample and subject to sampling variability, see text. For definitions of terms and meanings of symbols, see text]

State County County Subdivision Place	Persons 16 years and over															Own children under 6 years in families and subfamilies, all parents in household in labor force
			Labor force								Worked in 1989			Females with own children under 6 years		
			Percent in labor force		Civilian labor force		Workers					Worked 40 or more weeks in 1989				
								Means of transportation to work								
	Total	Female	Total	Female	Total	Percent unemployed	Total	Percent using car, truck, or van	Percent in carpools	Percent using public transportation	Total	Total	Usually worked 35 or more hours per week, 50 to 52 weeks	Total	Percent in labor force	
Seneca County—Con.																
Fostoria city (pt.)	7 892	4 241	59.7	51.0	4 692	15.1	3 936	89.5	16.0	.4	5 001	3 633	2 674	677	63.8	626
Green Springs village (pt.)	515	282	67.4	59.2	345	5.5	323	92.0	16.1	–	361	281	194	48	79.2	46
Hopewell township	2 243	1 120	68.6	57.9	1 538	7.9	1 396	91.5	8.2	–	1 605	1 250	903	207	56.5	160
Jackson township	1 294	639	62.8	50.9	812	4.8	764	95.8	12.6	–	906	711	508	129	69.0	122
Liberty township	1 658	844	65.4	57.0	1 085	4.6	1 005	91.0	11.9	–	1 162	874	631	117	70.1	128
Bettsville village	580	297	59.3	50.8	344	9.3	310	88.4	11.9	–	363	273	219	37	45.9	28
Loudon township	1 794	873	63.5	52.3	1 139	9.4	996	90.8	8.7	–	1 229	881	640	181	48.6	135
Pleasant township	1 180	593	71.0	60.7	838	4.5	770	92.6	5.7	–	901	658	462	77	64.9	69
Reed township	728	356	68.5	57.6	499	8.2	451	94.5	12.0	–	531	413	267	63	74.6	61
Scipio township	1 227	602	62.0	52.2	761	6.4	710	88.0	9.7	.6	866	619	528	88	63.6	104
Republic village	431	226	58.7	46.5	253	9.5	227	93.0	11.0	–	270	210	183	39	66.7	43
Seneca township	1 065	528	63.8	52.8	680	5.7	622	95.8	8.7	–	734	602	437	74	83.8	107
Thompson township	1 066	536	76.2	68.5	812	2.2	768	90.8	4.7	–	853	680	465	92	68.5	96
Tiffin city	14 600	7 768	61.5	54.1	8 973	6.5	8 209	87.6	10.5	.6	10 001	7 224	4 996	978	68.4	893
Venice township	1 374	715	64.8	58.6	891	7.0	821	80.6	14.0	–	973	721	504	74	64.9	79
Attica village	710	386	69.7	66.1	495	6.1	457	83.8	17.7	–	547	397	285	43	79.1	44
Shelby County	32 934	16 823	68.8	58.7	22 619	5.1	21 195	92.1	10.6	.3	24 405	19 073	14 568	3 139	64.9	2 787
Clinton township	14 686	7 801	65.9	55.7	9 661	6.0	8 964	93.1	13.1	.5	10 341	7 895	5 977	1 486	63.3	1 182
Sidney city (pt.)	13 471	7 092	68.0	58.0	9 141	6.1	8 490	93.0	13.5	.5	9 743	7 440	5 628	1 410	62.6	1 126
Cynthian township	1 364	651	77.0	70.7	1 050	3.6	1 000	90.5	6.8	.5	1 055	871	674	85	61.2	86
Dinsmore township	2 272	1 144	71.9	62.6	1 633	2.6	1 578	92.9	13.1	–	1 744	1 439	1 088	264	74.2	278
Anna village (pt.)	599	302	73.5	62.6	440	5.9	411	96.6	14.4	–	464	380	295	61	68.9	76
Botkins village	918	464	70.9	61.4	651	2.0	636	91.0	12.9	–	714	567	433	127	80.3	119
Franklin township	1 750	878	71.7	56.8	1 254	3.3	1 179	94.7	5.3	–	1 340	1 103	849	183	65.6	168
Anna village (pt.)	217	118	62.7	49.2	136	10.3	116	89.7	6.9	–	155	99	85	28	75.0	26
Sidney city (pt.)	353	177	87.3	77.4	308	1.9	290	100.0	6.6	–	327	281	226	43	67.4	47
Green township	766	410	64.9	55.1	497	9.7	440	92.0	7.7	–	520	368	259	73	61.6	59
Jackson township	1 725	890	68.7	59.2	1 185	3.5	1 133	91.8	8.6	–	1 323	1 040	816	195	58.5	165
Jackson Center village	996	525	68.6	58.9	683	6.0	631	92.4	12.0	–	747	593	463	103	60.2	88
Loramie township	1 599	783	74.8	65.3	1 196	5.0	1 120	93.1	9.6	–	1 321	1 038	784	127	66.9	146
Russia village	308	143	70.8	60.8	218	2.3	212	89.6	19.8	–	235	200	143	27	74.1	38
McLean township	1 850	899	66.6	59.4	1 232	3.2	1 180	93.2	9.4	–	1 386	1 139	849	186	76.3	228
Fort Loramie village	764	388	73.3	65.5	560	1.3	553	91.9	9.2	–	606	516	384	91	75.8	92
Orange township	874	426	71.3	64.3	623	4.7	594	95.6	7.9	–	750	550	388	66	74.2	77
Perry township	858	401	72.7	56.9	624	8.7	553	91.0	13.9	–	657	512	404	37	48.6	43
Sidney city (pt.)	–	–	–	–	–	–	–	–	–	–	–	–	–	–	–	–
Salem township	1 503	759	73.6	65.9	1 106	5.2	1 039	92.5	8.8	.1	1 157	920	706	146	78.1	140
Port Jefferson village	262	129	69.5	58.1	182	4.4	174	91.4	9.8	.6	199	160	122	31	74.2	28
Turtle Creek township	999	451	72.3	63.2	722	5.0	686	86.9	5.1	1.5	786	630	538	77	64.9	40
Sidney city (pt.)	–	–	–	–	–	–	–	–	–	–	–	–	–	–	–	–
Van Buren township	1 407	691	68.9	59.3	969	1.4	949	75.1	11.9	.2	1 105	843	672	88	62.5	78
Kettlersville village	135	66	69.6	59.1	94	6.4	82	81.7	4.9	2.4	92	79	60	14	42.9	8
Washington township	1 281	639	67.7	54.9	867	7.5	780	95.4	4.1	.8	920	725	564	126	45.2	97
Lockington village	134	64	67.2	51.6	90	1.1	89	94.4	2.2	–	98	78	60	20	35.0	9
Stark County	285 508	151 847	62.2	52.6	177 196	7.2	161 334	93.9	8.9	.7	189 694	144 091	104 091	21 613	57.3	16 131
Alliance city (pt.)	17 997	9 804	56.2	45.3	10 102	11.6	8 771	88.2	12.4	.1	11 038	7 430	5 061	1 344	54.1	978
Bethlehem township	4 590	2 429	61.5	51.2	2 817	6.0	2 593	92.5	8.2	–	3 041	2 335	1 633	288	66.7	283
Navarre village	1 317	743	57.6	45.8	752	4.4	711	83.3	8.2	–	800	597	438	81	61.7	74
Canton city	64 415	35 650	56.7	47.9	36 436	11.3	31 500	90.6	10.6	2.5	38 626	28 113	20 055	5 331	52.3	3 718
Canton township	11 226	5 878	61.8	53.0	6 921	7.2	6 358	95.2	10.1	.8	7 346	5 692	3 875	595	59.0	466
Meyers Lake village (pt.)	325	165	68.3	58.8	222	4.1	208	97.1	12.0	–	228	196	147	22	59.1	18
Jackson township	25 188	13 219	70.2	59.9	17 651	3.8	16 746	96.6	6.8	.1	18 799	15 089	11 209	1 848	61.9	1 493
Hills and Dales village	252	136	48.8	24.3	123	–	119	91.6	3.4	1.7	152	114	94	12	–	–
Lake township	16 627	8 531	71.7	63.6	11 928	4.2	11 295	96.4	7.5	.1	12 770	10 080	7 592	1 316	60.6	1 120
Greentown CDP	1 304	679	65.0	57.3	848	3.5	818	95.6	10.0	–	977	757	551	148	64.9	142
Hartville village	1 550	825	70.8	61.1	1 098	6.9	998	90.7	8.2	.3	1 189	938	624	138	50.7	95
Uniontown CDP	2 578	1 311	69.8	66.4	1 800	7.9	1 643	96.0	6.1	.6	1 829	1 484	1 206	119	78.2	108
Lawrence township	9 001	4 692	68.4	56.4	6 135	5.5	5 716	95.8	8.1	.3	6 557	5 103	3 805	785	58.5	607
Canal Fulton village	3 075	1 607	71.5	59.9	2 189	4.9	2 038	93.3	8.8	–	2 350	1 875	1 379	308	56.8	244
Lexington township	4 235	2 179	60.9	54.2	2 568	9.0	2 316	96.8	12.6	.6	2 694	2 031	1 495	293	58.0	230
Limaville village	115	63	55.7	41.3	64	14.1	55	96.4	3.6	–	60	51	47	12	66.7	10
Louisville city	6 217	3 331	66.4	55.7	4 129	5.0	3 838	95.5	8.3	.5	4 407	3 348	2 439	518	63.5	460
Marlboro township	2 734	1 368	71.2	60.9	1 947	5.7	1 790	89.1	8.3	1.0	1 961	1 590	1 176	251	64.1	202
Massillon city	24 183	13 001	56.9	49.2	13 764	9.0	12 280	93.6	10.6	.3	14 784	11 074	7 837	1 992	55.9	1 442
Nimishillen township	7 466	3 754	61.7	51.8	4 610	6.4	4 288	94.5	7.4	.3	4 994	3 744	2 638	500	59.0	356
Osnaburg township	4 526	2 312	61.4	49.2	2 767	6.4	2 510	94.4	8.7	.2	2 974	2 267	1 642	292	58.6	196

TIPSII [UPF] GPH539 CENSUS90 71583600 07/17/92 1:25 PM MACHINE: C DATA:CENSUS90S*PH5TIPSDA39. 07/13/92 21:50:58 TAPE: NONE FRAME: 35
TSF:CENSUS90*92. 07/13/92 21:51:46 UTF:CENSUS90*93. 07/13/92 21:51:46 META:CENSUS90S*PH5T7-839. 07/13/92 21:59:21

Table 5. Employment Status and Journey to Work Characteristics: 1990—Con.

[Data based on sample and subject to sampling variability, see text. For definitions of terms and meanings of symbols, see text]

State County County Subdivision Place	Persons 16 years and over															Own children under 6 years in families and subfamilies, all parents in household in labor force
			Labor force								Worked in 1989			Females with own children under 6 years		
			Percent in labor force		Civilian labor force		Workers					Worked 40 or more weeks in 1989				
								Means of transportation to work								
	Total	Female	Total	Female	Total	Percent unemployed	Total	Percent using car, truck, or van	Percent in carpools	Percent using public transportation	Total	Total	Usually worked 35 or more hours per week, 50 to 52 weeks	Total	Percent in labor force	
Stark County—Con.																
Osnaburg township—Con.																
East Canton village	1 354	711	62.2	52.2	838	4.3	783	94.0	8.9	–	900	690	504	96	55.2	67
Paris township	4 623	2 403	64.1	55.3	2 942	6.7	2 714	94.4	10.5	–	3 145	2 394	1 744	268	50.0	177
Minerva village (pt.)	1 837	981	63.8	54.8	1 165	8.8	1 063	92.1	10.5	–	1 210	927	631	126	50.0	75
Perry township	23 691	12 456	64.0	54.5	15 113	5.5	13 990	96.0	6.8	.2	16 187	12 741	9 134	1 892	62.9	1 434
Perry Heights CDP	7 028	3 767	64.5	55.1	4 504	7.0	4 151	94.8	8.4	.2	4 752	3 724	2 721	620	62.9	447
Pike township	3 066	1 552	64.0	56.1	1 963	5.8	1 841	95.3	10.5	–	2 072	1 573	1 113	197	59.9	139
East Sparta village	564	304	63.5	53.9	358	7.8	326	93.3	14.4	–	373	302	199	57	52.6	39
Plain township	39 276	20 868	64.5	54.7	25 315	5.2	23 477	95.6	7.5	.3	27 496	21 234	15 690	2 707	57.3	1 909
Meyers Lake village (pt.)	115	65	65.2	55.4	75	–	75	100.0	6.7	–	88	69	57	3	100.0	2
North Canton city	12 028	6 574	63.8	54.2	7 663	4.1	7 179	93.8	7.0	.3	8 204	6 333	4 734	756	64.0	625
Sandy township	2 793	1 439	60.8	47.5	1 695	9.8	1 508	91.9	11.6	.1	1 754	1 223	926	226	54.4	163
Magnolia village (pt.)	494	256	61.7	51.2	305	5.9	283	91.5	11.7	.7	330	242	171	29	65.5	22
Waynesburg village	785	430	58.3	46.3	456	8.1	412	91.7	11.7	–	485	334	224	68	51.5	52
Sugar Creek township	4 953	2 559	58.5	46.9	2 885	6.0	2 661	92.4	9.6	.2	3 129	2 352	1 751	414	53.6	295
Beach City village	828	444	58.2	47.7	480	5.4	452	92.0	8.0	.4	525	395	285	48	41.7	32
Brewster village	1 793	962	58.1	47.2	1 040	7.3	946	94.4	11.3	.3	1 130	823	627	178	57.9	129
Wilmot village	204	103	56.4	40.8	115	5.2	107	89.7	15.9	–	132	104	83	20	60.0	23
Tuscarawas township	4 897	2 455	65.7	54.3	3 215	4.7	2 986	94.2	7.9	–	3 435	2 703	1 914	301	56.1	234
Washington township	3 804	1 967	60.3	50.6	2 293	3.8	2 156	92.3	7.0	.6	2 485	1 975	1 362	255	69.4	229
Summit County	402 226	213 758	63.1	54.0	253 231	6.6	231 292	93.5	9.6	1.7	272 693	206 114	149 644	30 563	54.3	21 454
Akron city	173 839	94 075	59.6	51.6	103 442	9.0	91 719	90.7	11.9	3.3	111 230	80 544	57 074	13 620	52.2	9 099
Barberton city	21 361	11 726	56.7	48.3	12 078	8.7	10 802	92.2	12.6	2.0	12 994	9 645	6 941	1 612	48.3	1 013
Bath township	6 898	3 456	69.8	59.1	4 799	2.9	4 600	94.8	4.5	.8	5 236	4 070	2 928	453	63.8	448
Montrose-Ghent CDP	3 759	1 852	69.4	58.8	2 608	1.9	2 538	94.1	2.7	.6	2 853	2 172	1 568	253	55.7	218
Boston township	1 446	718	68.2	56.1	986	2.7	942	95.1	6.5	1.2	1 027	834	675	120	55.8	88
Peninsula village	449	225	73.1	60.4	328	4.6	309	91.3	4.9	.6	330	276	225	35	65.7	24
Boston Heights village	576	288	66.8	56.9	385	3.4	352	93.2	13.6	–	423	307	206	43	62.8	43
Clinton village	919	490	63.4	53.7	583	7.2	517	95.9	6.4	.6	606	441	317	78	51.3	43
Copley township	8 784	4 672	68.4	58.6	5 989	5.5	5 546	95.7	5.8	.7	6 375	5 087	3 808	592	54.7	432
Pigeon Creek CDP	649	306	78.7	67.6	511	2.0	484	100.0	3.7	–	546	427	340	79	29.1	40
Coventry township	9 206	4 738	63.5	54.6	5 850	5.4	5 310	95.8	8.9	.5	6 354	4 897	3 582	486	64.8	459
Portage Lakes CDP (pt.)	5 662	2 886	67.1	58.6	3 801	5.0	3 467	95.7	9.4	.6	4 065	3 135	2 271	262	75.2	355
Cuyahoga Falls city	38 903	20 960	66.1	57.0	25 673	4.6	23 933	95.2	7.6	.7	27 646	21 596	15 861	3 116	59.5	2 280
Fairlawn city	4 906	2 719	58.0	46.9	2 845	4.5	2 681	94.2	5.9	.8	3 252	2 395	1 710	182	46.7	143
Franklin township	11 718	5 904	64.6	54.9	7 573	4.5	7 095	95.3	8.1	.6	8 081	6 354	4 708	834	62.5	635
Portage Lakes CDP (pt.)	3 021	1 512	63.9	56.5	1 931	3.7	1 836	93.7	7.8	1.1	2 073	1 631	1 147	215	67.0	149
Green township	15 018	7 700	69.6	59.0	10 428	4.7	9 797	97.9	8.4	.3	11 212	8 754	6 588	1 134	57.8	813
Green village	2 644	1 347	70.4	56.0	1 853	5.0	1 759	96.9	7.2	.5	1 978	1 518	1 139	241	46.1	156
Greensburg CDP	2 584	1 424	62.9	50.7	1 626	5.0	1 496	98.9	8.5	–	1 782	1 413	1 071	209	42.6	128
Portage Lakes CDP (pt.)	2 176	1 107	70.5	60.8	1 535	8.3	1 389	97.6	6.6	.5	1 657	1 211	887	184	72.3	127
Hudson township	12 273	6 287	66.8	52.0	8 200	3.4	7 683	93.2	5.2	.4	9 061	7 026	5 455	1 181	36.8	560
Hudson village	4 060	2 187	62.8	49.5	2 549	2.9	2 455	91.0	7.0	.9	2 758	2 180	1 674	263	45.2	171
Lakemore village	2 140	1 131	56.6	48.0	1 212	6.6	1 090	95.9	7.5	–	1 296	953	591	114	55.3	56
Macedonia city	5 612	2 800	74.4	65.6	4 178	4.2	3 935	96.3	7.1	.7	4 401	3 569	2 662	417	62.4	380
Mogadore village (pt.)	2 106	1 064	68.6	57.1	1 437	4.1	1 359	95.4	7.1	–	1 526	1 222	867	173	58.4	162
Munroe Falls village	4 110	2 097	70.4	59.9	2 894	3.9	2 734	94.8	7.9	.6	3 081	2 452	1 878	324	61.7	258
Northfield village	2 874	1 509	74.4	65.5	2 137	2.9	2 037	94.6	8.3	–	2 222	1 774	1 379	246	65.0	168
Northfield Center township	3 273	1 673	70.2	61.1	2 299	6.0	2 133	95.6	2.2	1.0	2 452	1 965	1 428	219	68.5	175
Norton city (pt.)	8 914	4 558	64.4	54.5	5 738	5.3	5 300	95.7	8.6	.3	6 151	4 688	3 315	594	59.9	473
Reminderville village	1 621	855	78.3	71.3	1 265	4.3	1 180	96.3	6.7	.4	1 343	1 095	849	161	50.9	102
Richfield township	4 003	2 039	68.0	56.8	2 723	4.4	2 580	92.9	7.8	1.4	2 893	2 313	1 651	269	57.6	228
Richfield village	2 484	1 272	70.2	60.8	1 744	4.9	1 647	93.9	6.3	2.2	1 875	1 496	1 044	146	56.8	127
Sagamore Hills township	5 451	2 724	61.5	55.8	3 355	3.5	3 222	96.0	6.9	.1	3 688	2 945	2 186	211	73.9	215
Silver Lake village	2 545	1 361	59.1	48.1	1 503	6.0	1 384	95.0	9.0	1.2	1 661	1 265	815	161	57.8	114
Springfield township	11 775	6 124	57.3	48.7	6 725	6.6	6 104	96.5	11.5	.7	7 291	5 437	3 947	701	51.8	504
Stow city	21 118	10 984	71.1	60.4	14 962	3.2	14 225	95.9	7.6	.9	16 280	12 954	9 563	1 982	55.8	1 422
Tallmadge city	12 056	6 413	62.7	53.6	7 541	5.4	6 989	95.9	8.2	.8	8 160	6 066	4 381	734	62.3	603
Twinsburg city	7 491	3 962	74.2	64.8	5 557	3.9	5 241	97.0	8.0	.5	5 860	4 820	3 833	649	49.6	448
Twinsburg township	1 290	731	67.8	57.6	874	8.2	802	93.6	19.5	–	891	646	446	157	51.6	90
Trumbull County	176 894	93 595	60.6	51.1	106 980	7.6	95 997	95.1	9.6	.4	113 759	85 214	61 623	12 957	54.2	9 375
Bazetta township	4 273	2 182	69.0	62.5	2 948	4.9	2 751	96.3	5.5	.2	3 082	2 353	1 747	263	74.9	305
Bloomfield township	819	395	59.1	48.6	484	10.7	425	89.9	17.2	–	506	332	269	77	42.9	41
Braceville township	2 222	1 112	67.8	59.9	1 501	9.5	1 285	94.5	9.9	–	1 542	1 100	832	169	58.0	148
Newton Falls city (pt.)	–	–	–	–	–	–	–	–	–	–	–	–	–	–	–	–
Turnpike Interchange CDP	849	424	67.7	54.7	569	8.6	500	95.0	10.8	–	608	432	337	79	57.0	73

TIPSII [UPF] GPH539 CENSUS90 71583600 07/17/92 1:25 PM MACHINE: C DATA:CENSUS90S*PH5TIPSDA39 07/13/92 21:50:58 TAPE: NONE FRAME: 36
TSF:CENSUS90*92. 07/13/92 21:51:46 UTF:CENSUS90*93. 07/13/92 21:51:46 META:CENSUS90S*PH5T7-839. 07/13/92 21:59:21

Table 5. Employment Status and Journey to Work Characteristics: 1990—Con.

[Data based on sample and subject to sampling variability, see text. For definitions of terms and meanings of symbols, see text]

State County County Subdivision Place	Persons 16 years and over															Own children under 6 years in families and subfamilies, all parents in household in labor force
			Labor force								Worked in 1989			Females with own children under 6 years		
			Percent in labor force		Civilian labor force		Workers					Worked 40 or more weeks in 1989				
								Means of transportation to work								
	Total	Female	Total	Female	Total	Percent unemployed	Total	Percent using car, truck, or van	Percent in carpools	Percent using public transportation	Total	Total	Usually worked 35 or more hours per week, 50 to 52 weeks	Total	Percent in labor force	
Trumbull County—Con.																
Bristol township	2 187	1 152	67.9	54.0	1 478	6.4	1 344	92.6	10.1	–	1 492	1 189	975	146	62.3	141
Brookfield township	8 361	4 392	57.1	48.8	4 772	7.9	4 272	94.6	7.1	.2	4 974	3 696	2 507	490	43.9	322
Brookfield Center CDP	1 163	593	59.8	56.3	696	8.6	630	95.1	3.7	–	697	605	425	32	62.5	50
West Hill CDP	2 300	1 199	45.2	34.1	1 039	12.9	865	95.8	11.9	.8	1 029	713	522	153	41.8	91
Yankee Lake village	68	34	67.6	61.8	46	13.0	38	84.2	5.3	–	40	34	27	7	71.4	5
Champion township	7 169	3 712	66.4	57.2	4 760	3.5	4 437	96.8	7.7	.2	4 953	3 892	2 809	464	64.7	380
Champion Heights CDP	3 667	1 927	65.4	57.9	2 399	4.4	2 227	97.3	6.6	–	2 442	1 904	1 376	218	77.5	244
Cortland city	4 286	2 280	67.5	57.6	2 892	5.2	2 687	97.2	7.2	–	3 157	2 328	1 769	377	50.7	239
Farmington township	1 302	680	62.4	47.5	813	4.4	754	86.1	19.0	4.9	835	647	483	107	41.1	60
West Farmington village	387	214	71.6	63.6	277	6.1	254	90.2	26.4	–	278	217	165	37	70.3	34
Fowler township	2 218	1 109	66.0	55.9	1 464	4.3	1 364	95.6	12.4	–	1 563	1 156	831	172	50.6	108
Greene township	764	356	70.5	58.1	539	4.5	503	82.5	10.5	–	521	392	324	80	45.0	34
Gustavus township	719	364	58.8	51.6	423	11.8	362	89.2	15.5	–	497	354	232	42	85.7	69
Hartford township	1 703	865	61.8	52.1	1 053	8.5	933	95.7	7.0	–	1 101	839	614	118	78.8	109
Howland township	15 972	8 334	64.9	55.6	10 337	5.6	9 538	97.4	7.9	.3	11 251	8 569	6 281	962	58.3	758
Bolindale CDP	2 381	1 285	59.4	50.0	1 415	7.8	1 249	99.4	9.3	–	1 570	1 123	744	164	37.2	65
Howland Center CDP	5 115	2 646	69.0	60.2	3 509	4.3	3 331	96.9	8.8	.5	3 850	2 988	2 267	351	64.1	320
Niles city (pt.)	1 790	930	68.9	62.7	1 233	4.4	1 135	97.0	5.5	1.1	1 314	1 005	784	100	43.0	43
Hubbard township	11 663	6 135	61.9	53.0	7 207	6.6	6 555	96.0	9.0	–	7 683	5 846	3 980	793	61.4	655
Hubbard city	6 511	3 486	61.4	52.1	3 989	6.4	3 625	96.4	9.5	–	4 353	3 317	2 272	426	62.4	391
Johnston township	1 498	736	69.3	59.8	1 038	3.9	965	92.4	11.4	–	1 080	898	706	108	57.4	77
Kinsman township	1 586	834	60.2	49.0	950	8.3	860	86.4	7.3	–	1 064	868	574	145	50.3	73
Liberty township	19 761	10 504	58.3	49.8	11 476	7.1	10 387	94.0	9.3	.9	12 389	9 339	6 517	1 277	49.5	794
Churchill CDP	2 190	1 171	72.6	66.0	1 583	4.2	1 516	94.2	6.7	2.3	1 636	1 287	907	185	48.6	96
Girard city (pt.)	9 039	4 885	57.3	49.5	5 173	7.8	4 659	94.1	10.8	.4	5 484	4 202	2 873	625	52.8	399
Lordstown village	2 628	1 313	66.2	49.7	1 741	5.2	1 596	95.9	8.2	–	1 859	1 441	1 054	164	47.6	105
McDonald village	2 666	1 442	68.2	61.1	1 811	5.0	1 667	95.1	7.9	.8	1 911	1 396	935	205	68.3	210
Mecca township	1 884	952	65.6	56.7	1 236	4.4	1 146	94.2	11.3	–	1 347	1 013	775	195	55.9	130
Mesopotamia township	1 447	729	57.5	35.3	832	2.0	789	68.2	44.1	7.7	884	660	460	205	18.0	74
Newton township	7 443	3 888	60.0	48.9	4 427	8.8	3 979	94.4	8.4	1.1	4 753	3 563	2 608	547	48.4	328
Newton Falls city (pt.)	3 920	2 136	55.7	45.1	2 165	10.3	1 936	94.5	8.8	.5	2 410	1 745	1 274	307	50.2	183
South Canal CDP	983	509	64.1	59.3	630	3.0	594	94.6	4.9	1.7	671	500	357	58	44.8	31
Orangeville village	213	104	63.8	51.9	136	4.4	123	95.1	4.9	–	157	112	91	8	50.0	7
Southington township	2 766	1 403	64.4	54.1	1 772	4.4	1 653	95.9	9.1	.4	1 893	1 450	1 169	179	64.2	150
Vernon township	1 250	613	59.8	48.6	747	11.2	632	97.0	12.0	–	819	544	412	147	42.2	62
Vienna township	3 313	1 693	61.1	51.6	2 017	7.6	1 809	96.1	8.2	–	2 244	1 600	1 201	250	52.4	134
Vienna Center CDP	823	405	65.2	52.3	537	3.7	506	96.2	6.3	–	605	479	339	119	60.5	68
Warren city	39 015	21 619	56.2	47.9	21 855	11.6	18 642	94.9	12.5	.4	23 104	16 838	12 194	3 211	55.7	2 469
Warren township	5 375	2 729	57.7	46.8	3 102	12.8	2 620	95.0	8.2	.4	3 239	2 262	1 660	385	46.8	236
Weathersfield township	22 365	11 959	59.0	48.1	13 153	6.8	11 903	97.0	7.8	.2	13 833	10 521	7 607	1 671	52.7	1 157
Girard city (pt.)	41	20	61.0	70.0	25	16.0	10	100.0	30.0	–	35	10	10	11	100.0	–
Mineral Ridge CDP (pt.)	2 079	1 180	61.4	48.7	1 276	2.9	1 184	98.5	10.6	–	1 320	1 050	765	156	56.4	145
Niles city (pt.)	15 062	8 105	58.1	48.1	8 712	7.4	7 828	96.0	8.9	.2	9 280	6 974	5 060	1 140	51.3	732
Youngstown city (pt.)	26	9	61.5	100.0	16	–	16	100.0	–	–	26	16	7	–	–	–
Tuscarawas County	64 350	34 211	60.3	49.1	38 759	7.5	35 114	91.9	10.5	.4	41 325	31 685	22 435	5 023	53.8	3 512
Auburn township	721	380	67.5	58.9	486	2.5	463	81.9	13.8	–	489	408	270	38	39.5	16
Bucks township	988	510	65.7	51.2	646	3.6	624	85.6	10.3	–	679	575	387	94	56.4	66
Baltic village (pt.)	431	227	63.8	52.9	272	3.3	264	84.5	9.5	–	283	228	174	37	59.5	30
Clay township	1 507	775	57.0	44.9	857	9.1	774	91.3	12.9	.3	945	720	521	108	34.3	41
Gnadenhutten village (pt.)	934	504	56.4	44.8	527	5.5	491	90.4	13.0	.4	566	431	312	63	55.6	39
Dover city	9 006	4 975	58.2	48.4	5 241	6.7	4 812	92.3	9.1	.3	5 558	4 317	3 100	715	59.3	443
Dover township	3 455	1 780	67.2	57.0	2 321	7.2	2 131	92.5	8.3	1.2	2 390	1 987	1 471	173	57.2	157
Parral village	195	108	63.1	47.2	123	1.6	121	87.6	9.1	–	133	108	90	19	31.6	16
Fairfield township	866	401	63.2	49.1	547	7.7	472	88.8	12.1	4.2	613	478	333	25	28.0	14
Franklin township	2 738	1 443	62.6	49.1	1 705	4.6	1 587	91.6	7.9	–	1 857	1 372	974	193	61.1	174
Strasburg village	1 569	857	61.8	49.4	969	4.3	912	92.9	9.0	–	1 047	793	564	84	61.9	86
Goshen township	4 385	2 315	60.5	49.3	2 653	7.4	2 409	93.8	8.0	.2	2 841	2 191	1 527	295	53.9	267
Barnhill village	231	116	61.0	39.7	141	17.7	116	98.3	16.4	–	146	94	63	15	46.7	13
Midvale village (pt.)	408	222	57.4	43.7	234	6.4	215	89.3	8.8	1.9	250	174	116	33	42.4	29
Roswell village (pt.)	97	56	38.1	28.6	37	16.2	31	90.3	12.9	–	40	34	16	–	–	–
Jefferson township	617	304	62.9	47.7	388	8.2	341	90.3	3.2	1.2	413	309	237	42	35.7	20
Stone Creek village	117	61	53.0	39.3	62	3.2	55	83.6	5.5	–	67	43	31	9	88.9	13
Lawrence township	3 271	1 657	68.7	58.8	2 242	5.8	2 066	93.7	8.1	.7	2 451	1 827	1 333	261	59.4	217
Bolivar village	671	358	63.0	55.0	423	7.6	381	94.2	6.0	.5	460	366	233	43	83.7	51
Zoar village	148	74	67.6	52.7	100	6.0	92	89.1	7.6	–	115	84	71	10	30.0	3
Mill township	7 918	4 285	52.3	39.6	4 128	11.8	3 571	93.1	16.4	–	4 454	3 078	2 151	599	44.4	366
Dennison village (pt.)	2 315	1 262	52.4	41.4	1 213	10.5	1 065	93.0	15.2	–	1 342	940	668	191	41.9	133

TIPSII [UPF] GPH539 CENSUS90 71583600 07/17/92 1:25 PM MACHINE: C DATA:CENSUS90S*PH5TIPSDA39. 07/13/92 21:50:58 TAPE: NONE FRAME: 37
TSF:CENSUS90*92. 07/13/92 21:51:46 UTF:CENSUS90*93. 07/13/92 21:51:46 META:CENSUS90S*PH5T7-839. 07/13/92 21:59:21

Table 5. Employment Status and Journey to Work Characteristics: 1990—Con.

[Data based on sample and subject to sampling variability, see text. For definitions of terms and meanings of symbols, see text]

State County County Subdivision Place	Persons 16 years and over															Own children under 6 years in families and subfamilies, all parents in household in labor force
			Labor force								Worked in 1989			Females with own children under 6 years		
			Percent in labor force		Civilian labor force		Workers					Worked 40 or more weeks in 1989				
								Means of transportation to work								
	Total	Female	Total	Female	Total	Percent unemployed	Total	Percent using car, truck, or van	Percent in carpools	Percent using public transportation	Total	Total	Usually worked 35 or more hours per week, 50 to 52 weeks	Total	Percent in labor force	
Tuscarawas County—Con.																
Mill township—Con.																
Midvale village (pt.)	7	4	42.9	–	3	100.0	–	–	–	–	3	–	–	4	–	–
Uhrichsville city	4 267	2 347	51.5	41.1	2 182	11.8	1 894	92.4	15.3	–	2 333	1 627	1 134	313	53.4	199
New Philadelphia city	12 332	6 777	61.2	52.1	7 541	8.4	6 758	95.2	11.3	.3	7 925	6 164	4 309	959	60.7	691
Oxford township	3 901	2 147	50.1	38.9	1 956	9.4	1 694	88.1	11.5	–	2 096	1 630	1 228	357	38.7	185
Newcomerstown village (pt.)	3 033	1 675	50.1	40.4	1 519	9.5	1 297	86.0	13.2	–	1 638	1 219	906	280	37.5	150
Perry township	296	129	45.3	34.1	134	6.0	126	84.1	6.3	–	187	128	107	32	40.6	13
Rush township	524	278	50.6	35.6	265	5.7	241	75.1	3.3	–	302	238	170	56	37.5	22
Salem township	1 086	551	64.4	50.3	699	8.4	626	80.4	7.3	–	723	512	377	124	57.3	76
Newcomerstown village (pt.)	–	–	–	–	–	–	–	–	–	–	–	–	–	–	–	–
Port Washington village	409	214	60.1	52.3	246	8.1	222	96.4	20.7	–	268	202	141	13	46.2	10
Sandy township	2 455	1 321	64.2	50.6	1 575	6.6	1 422	94.2	12.0	.6	1 736	1 252	809	164	57.3	161
Mineral City village	414	229	64.5	50.2	267	11.2	229	96.9	8.3	–	270	191	144	41	61.0	30
Sugar Creek township	2 682	1 367	68.9	56.7	1 848	4.0	1 756	83.5	13.6	1.4	1 962	1 622	1 085	268	55.2	206
Sugarcreek village	1 590	840	68.4	60.5	1 088	3.1	1 035	89.5	10.7	.3	1 166	966	639	138	77.5	144
Union township	845	443	61.4	52.6	519	4.2	497	96.2	12.7	–	543	468	284	91	40.7	50
Dennison village (pt.)	125	71	59.2	59.2	74	12.2	65	100.0	32.3	–	64	55	33	22	100.0	36
Roswell village (pt.)	63	32	60.3	50.0	38	21.1	30	100.0	–	–	39	28	16	4	–	–
Warren township	840	398	61.8	51.3	519	8.5	460	94.8	6.7	–	520	372	260	57	71.9	41
Warwick township	1 798	920	58.7	46.0	1 055	10.1	940	93.7	4.3	–	1 141	874	640	162	50.6	101
Gnadenhutten village (pt.)	–	–	–	–	–	–	–	–	–	–	–	–	–	–	–	–
Midvale village (pt.)	3	–	–	–	–	–	–	–	–	–	–	–	–	–	–	–
Tuscarawas village	631	313	61.6	51.8	389	10.0	342	95.6	8.2	–	397	288	219	43	67.4	33
Washington township	421	212	58.4	51.4	246	8.9	210	85.7	24.3	–	224	187	142	54	33.3	10
Wayne township	841	389	73.5	58.4	618	2.9	600	95.2	11.0	–	659	507	397	78	75.6	106
York township	857	454	66.5	57.0	570	5.4	534	88.6	5.4	–	617	469	323	78	66.7	69
Union County	24 373	13 379	64.5	52.4	15 685	3.5	14 853	92.7	11.2	.2	17 948	13 809	10 791	2 006	58.4	1 589
Allen township	694	372	70.3	57.8	488	7.6	451	89.6	9.1	1.6	519	394	280	19	42.1	20
Claibourne township	2 435	1 290	66.2	56.0	1 604	5.0	1 497	91.6	11.2	–	1 710	1 269	981	233	57.5	174
Richwood village	1 659	893	63.4	52.3	1 043	6.7	957	90.9	12.5	–	1 110	759	589	151	60.3	127
Darby township	1 145	581	69.4	57.5	795	2.4	768	88.5	9.4	–	872	655	507	93	47.3	61
Unionville Center village	157	85	63.7	56.5	100	12.0	82	97.6	4.9	–	102	71	53	13	23.1	6
Dover township	1 304	644	73.6	67.9	955	2.0	933	97.0	9.8	.5	1 111	839	656	151	62.9	142
Jackson township	597	296	64.0	51.7	377	10.9	341	96.8	3.5	–	407	318	259	40	35.0	17
Jerome township	2 610	1 343	73.8	67.2	1 923	3.3	1 805	94.0	10.3	–	2 076	1 663	1 280	224	61.6	196
Dublin city (pt.)	9	–	100.0	–	9	–	9	100.0	–	–	9	9	9	–	–	–
Plain City village (pt.)	707	377	69.0	61.8	488	2.3	471	94.3	17.0	–	537	413	311	65	60.0	46
Leesburg township	1 015	542	65.9	52.6	669	3.6	630	94.6	11.4	.6	728	567	420	94	22.3	35
Magnetic Springs village	262	147	64.9	49.7	170	8.2	147	87.8	9.5	2.7	183	123	91	34	20.6	6
Liberty township	849	410	64.3	58.5	546	.7	534	94.6	24.7	–	628	472	415	65	32.3	16
Millcreek township	678	337	69.9	58.5	474	4.6	452	94.5	8.0	–	535	430	335	49	40.8	18
Paris township	9 630	5 887	57.4	43.6	5 530	2.6	5 271	93.1	11.6	.4	6 854	5 216	4 052	709	65.9	642
Marysville city	7 779	4 908	55.5	41.1	4 319	2.9	4 124	93.0	11.9	.3	5 506	4 150	3 149	521	64.7	489
Taylor township	984	486	73.9	62.3	727	3.3	703	97.6	15.2	–	802	623	485	75	66.7	83
Union township	1 245	609	68.3	59.4	848	4.1	763	84.7	9.2	–	903	744	610	118	76.3	90
Milford Center village	529	271	68.4	61.6	362	7.5	331	91.8	12.1	–	385	306	240	40	75.0	31
Washington township	528	240	64.0	48.8	338	8.0	311	85.5	10.0	–	373	276	228	93	47.3	54
York township	659	342	62.4	50.9	411	4.1	394	86.8	8.6	–	430	343	283	43	60.5	41
Van Wert County	22 878	11 939	66.3	57.0	15 152	5.0	14 119	92.8	12.0	.2	16 447	12 371	9 196	1 861	70.0	1 734
Harrison township	757	396	69.1	56.8	523	4.8	487	97.3	10.1	–	557	399	332	74	58.1	60
Hoaglin township	469	230	63.8	54.3	299	–	295	85.4	2.0	–	361	260	188	51	80.4	37
Jackson township	359	187	64.1	50.8	230	–	230	88.7	11.3	–	260	174	116	27	100.0	29
Jennings township	543	252	66.7	52.0	362	4.1	347	90.2	10.1	–	381	328	244	60	48.3	31
Venedocia village (pt.)	53	24	79.2	75.0	42	4.8	40	100.0	12.5	–	43	38	34	8	75.0	8
Liberty township	1 540	804	64.7	50.7	992	6.6	915	94.8	11.8	–	1 069	799	631	113	55.8	110
Ohio City village	696	368	64.1	50.0	442	5.9	416	94.2	17.3	–	462	345	276	50	48.0	36
Pleasant township	8 497	4 542	65.2	56.4	5 541	4.7	5 191	91.1	11.0	.5	5 942	4 547	3 339	637	64.7	567
Van Wert city (pt.)	6 905	3 727	65.2	56.2	4 501	5.3	4 193	91.1	12.9	.2	4 792	3 642	2 635	535	62.4	456
Ridge township	2 351	1 226	62.1	56.9	1 461	6.0	1 343	94.0	13.7	–	1 612	1 201	884	115	89.6	161
Van Wert city (pt.)	1 441	764	62.0	56.8	893	7.7	817	96.1	13.3	–	977	708	524	72	83.3	96
Tully township	1 575	849	66.7	57.7	1 049	5.6	966	93.2	16.3	.4	1 158	850	625	145	66.2	122
Convoy village	900	490	60.8	53.9	545	6.6	496	91.1	17.1	.4	609	445	326	61	62.3	59
Union township	775	389	66.2	58.6	513	4.9	475	97.5	13.5	–	572	402	295	50	84.0	56
Scott village (pt.)	139	66	58.3	47.0	81	16.0	61	100.0	14.8	–	89	61	40	14	42.9	8
Washington township	3 976	2 043	70.3	60.5	2 787	5.6	2 597	95.6	9.8	–	2 985	2 239	1 697	394	73.6	335
Delphos city (pt.)	2 377	1 261	66.9	55.1	1 584	5.7	1 478	96.1	10.6	–	1 706	1 252	960	240	75.8	194

TIPSII [UPF] GPH539 CENSUS90 71583600 07/17/92 1:25 PM MACHINE: C DATA:CENSUS90S*PH5TIPSDA39 07/13/92 21:50:58 TAPE: NONE FRAME: 38
TSF:CENSUS90*92. 07/13/92 21:51:46 UTF:CENSUS90*93. 07/13/92 21:51:46 META:CENSUS90S*PH5T7-839. 07/13/92 21:59:21

Table 5. Employment Status and Journey to Work Characteristics: 1990—Con.

[Data based on sample and subject to sampling variability, see text. For definitions of terms and meanings of symbols, see text]

State County County Subdivision Place	Persons 16 years and over															Own children under 6 years in families and subfamilies, all parents in household in labor force
			Labor force								Worked in 1989			Females with own children under 6 years		
			Percent in labor force		Civilian labor force		Workers					Worked 40 or more weeks in 1989				
								Means of transportation to work								
	Total	Female	Total	Female	Total	Percent unemployed	Total	Percent using car, truck, or van	Percent in carpools	Percent using public transportation	Total	Total	Usually worked 35 or more hours per week, 50 to 52 weeks	Total	Percent in labor force	
Van Wert County—Con.																
Washington township—Con.																
Middle Point village	467	255	72.4	64.7	336	6.8	310	95.8	6.8	–	351	253	196	39	61.5	27
Willshire township	1 364	702	67.4	58.5	919	5.2	842	90.9	20.8	–	1 007	781	568	118	77.1	120
Willshire village	415	212	63.4	57.5	263	3.4	245	89.0	19.2	–	300	216	155	28	89.3	34
Wren village	137	73	74.5	76.7	102	3.9	96	96.9	28.1	–	105	86	64	13	69.2	11
York township	672	319	70.8	62.4	476	5.0	431	91.9	16.7	.5	543	391	277	77	84.4	106
Elgin village	55	25	89.1	84.0	49	6.1	46	82.6	19.6	4.3	50	39	22	9	100.0	14
Venedocia village (pt.)	62	41	37.1	26.8	23	8.7	21	90.5	9.5	–	27	19	6	4	50.0	4
Vinton County	8 439	4 391	51.2	40.7	4 316	11.5	3 746	91.2	16.0	1.3	4 631	3 279	2 354	560	49.1	423
Brown township	208	115	57.7	47.0	120	15.8	101	80.2	8.9	–	114	60	41	22	77.3	23
Clinton township	1 288	654	49.0	42.7	631	8.6	572	85.5	16.4	.7	722	500	367	91	30.8	33
Hamden village	627	338	48.8	40.2	306	7.8	277	88.4	13.0	1.4	345	242	165	53	45.3	27
Eagle township	405	203	55.6	52.2	225	28.4	152	95.4	28.9	–	227	162	96	19	31.6	13
Elk township	2 099	1 154	51.3	41.2	1 076	9.1	950	91.5	15.4	.2	1 185	832	637	150	46.7	122
McArthur village	1 176	645	54.3	46.2	638	8.6	574	90.6	14.3	.3	676	496	392	70	65.7	78
Harrison township	663	326	48.9	34.0	324	12.7	283	88.3	11.3	7.1	352	251	181	36	72.2	39
Jackson township	417	194	56.4	49.0	235	11.5	208	85.1	29.3	–	236	180	127	22	59.1	21
Knox township	340	182	34.1	28.6	116	16.4	89	100.0	–	–	141	98	64	10	–	–
Madison township	543	272	50.1	32.7	264	13.3	224	96.4	8.5	–	297	205	145	32	37.5	19
Zaleski village	245	128	58.0	48.4	142	11.3	121	95.9	8.3	–	142	103	81	13	76.9	17
Richland township	913	455	61.4	49.2	561	5.7	529	93.8	6.6	2.5	557	410	286	66	72.7	72
Swan township	506	277	52.0	33.6	263	14.1	219	97.7	12.3	–	268	208	150	63	42.9	36
Vinton township	356	192	51.7	46.4	184	8.7	168	94.0	47.0	–	207	133	105	10	100.0	13
Wilkesville township	701	367	45.2	32.2	317	17.0	251	92.0	21.1	3.6	325	240	155	39	46.2	32
Wilkesville village	152	85	46.7	32.9	71	18.3	54	94.4	24.1	–	75	50	35	–	–	–
Warren County	86 498	43 127	66.6	59.2	57 505	4.3	54 076	95.4	9.1	.3	62 637	49 043	37 505	7 451	61.1	6 163
Clear Creek township	10 042	5 093	73.8	63.6	7 391	3.6	7 053	95.5	6.7	.3	7 899	6 201	4 835	884	63.1	766
Five Points CDP	1 183	578	76.7	60.2	907	1.9	890	95.2	4.9	–	951	785	627	104	75.0	118
Springboro city (pt.)	4 872	2 497	77.5	69.4	3 767	4.3	3 579	95.5	5.5	.4	3 931	3 076	2 453	452	59.1	409
Deerfield township	19 247	9 785	75.6	66.1	14 530	2.5	13 925	95.8	5.8	.2	15 395	12 778	10 013	2 225	63.6	1 851
Landen CDP	6 693	3 347	80.5	72.6	5 373	2.3	5 204	94.2	3.6	.2	5 686	4 822	3 790	875	59.9	697
Loveland Park CDP (pt.)	812	401	66.7	64.1	542	5.4	502	92.6	10.2	–	585	471	354	69	66.7	63
Mason city (pt.)	8 442	4 409	73.6	63.7	6 199	2.9	5 890	97.1	7.5	.2	6 529	5 317	4 153	791	71.6	735
Franklin township	20 893	10 782	65.4	56.6	13 659	6.9	12 509	96.6	10.4	.3	14 640	11 079	8 231	1 507	55.9	1 234
Carlisle village (pt.)	3 386	1 709	68.5	58.8	2 319	6.0	2 128	96.7	9.2	.6	2 527	1 962	1 369	255	47.1	214
Franklin city	8 342	4 436	61.5	52.8	5 123	8.2	4 629	96.2	11.4	.2	5 444	4 084	3 058	687	51.7	492
Hamilton township	4 627	2 420	65.5	53.3	3 031	4.7	2 847	94.7	10.2	.4	3 256	2 569	1 990	322	43.2	236
Maineville village	273	166	45.8	31.3	125	4.8	116	88.8	2.6	2.6	144	117	99	19	42.1	18
South Lebanon village (pt.)	58	42	65.5	52.4	38	26.3	28	100.0	21.4	–	49	32	23	–	–	–
Harlan township	2 339	1 161	66.2	56.9	1 548	3.2	1 451	93.5	15.2	–	1 679	1 300	1 048	180	58.3	178
Blanchester village (pt.)	–	–	–	–	–	–	–	–	–	–	–	–	–	–	–	–
Butlerville village	130	75	60.8	52.0	79	17.7	65	96.9	23.1	–	80	57	45	16	75.0	14
Pleasant Plain village	90	45	65.6	44.4	59	6.8	55	90.9	–	–	68	60	45	7	14.3	7
Lebanon city	7 924	4 297	66.1	57.2	5 224	1.9	5 026	94.0	8.5	.1	5 809	4 472	3 452	845	61.1	617
Loveland city (pt.)	18	12	61.1	41.7	11	–	11	100.0	–	–	18	6	6	–	–	–
Massie township	691	386	64.1	56.2	443	6.1	402	91.0	10.9	–	477	383	271	43	51.2	41
Harveysburg village	304	174	64.5	52.9	196	5.6	177	97.7	14.1	–	218	149	112	32	53.1	27
Middletown city (pt.)	38	17	34.2	47.1	13	–	13	61.5	–	–	13	13	8	–	–	–
Salem township	3 107	1 573	64.0	54.4	1 987	6.5	1 819	96.3	16.1	–	2 134	1 626	1 237	243	60.9	200
Morrow village	925	479	57.9	51.4	536	6.2	493	93.5	23.9	–	622	448	324	68	69.1	64
Turtle Creek township	8 759	3 098	42.0	50.7	3 671	3.9	3 488	94.7	9.0	.2	4 842	3 698	2 762	399	65.7	366
Mason city (pt.)	22	11	100.0	100.0	22	–	22	100.0	50.0	–	22	22	17	5	100.0	6
Monroe village (pt.)	44	18	75.0	38.9	33	–	33	78.8	–	–	33	21	21	–	–	–
Union township	3 379	1 753	68.8	58.2	2 319	5.9	2 101	95.9	16.8	.3	2 510	1 871	1 375	318	64.5	271
Mason city (pt.)	71	34	100.0	100.0	71	–	66	100.0	7.6	–	71	55	42	11	100.0	22
South Lebanon village (pt.)	1 866	983	68.2	57.1	1 273	7.6	1 116	94.1	23.2	.6	1 378	965	716	186	63.4	176
Washington township	1 007	477	69.9	61.6	699	4.3	655	95.9	14.0	1.1	771	623	484	114	71.1	103
Wayne township	4 427	2 273	67.4	58.5	2 979	4.5	2 776	93.1	11.3	.6	3 194	2 424	1 793	371	70.6	300
Corwin village	164	83	60.4	42.2	99	11.1	88	77.3	21.6	9.1	108	65	52	11	18.2	3
Waynesville village	1 510	801	64.2	56.4	968	3.2	919	94.6	7.4	.2	1 026	777	554	131	70.2	114
Washington County	48 298	25 524	60.2	50.1	29 050	6.2	26 823	92.0	12.8	.6	31 268	23 117	16 770	3 374	57.5	2 584
Adams township	1 308	669	64.9	55.0	849	6.4	791	90.3	12.9	–	905	670	471	87	75.9	111
Lowell village	482	271	58.7	46.1	283	7.1	259	86.9	11.6	–	299	236	167	19	15.8	18
Aurelius township	291	142	64.6	50.7	188	5.9	177	94.9	27.1	–	179	136	107	19	47.4	8
Macksburg village	139	70	60.4	51.4	84	10.7	75	88.0	24.0	–	75	48	32	10	20.0	–
Barlow township	1 462	748	58.2	45.9	851	3.3	803	95.5	17.8	–	938	714	561	101	28.7	37

TIPSII [UPF] GPH539 CENSUS90 71583600 07/17/92 1:25 PM MACHINE: C DATA:CENSUS90S*PH5TIPSDA39. 07/13/92 21:50:58 TAPE: NONE FRAME: 39
TSF:CENSUS90*92. 07/13/92 21:51:46 UTF:CENSUS90*93. 07/13/92 21:51:46 META:CENSUS90S*PH5T7-839. 07/13/92 21:59:21

Table 5. Employment Status and Journey to Work Characteristics: 1990—Con.

[Data based on sample and subject to sampling variability, see text. For definitions of terms and meanings of symbols, see text]

State County County Subdivision Place	Persons 16 years and over															Own children under 6 years in families and subfamilies, all parents in household in labor force
			Labor force								Worked in 1989			Females with own children under 6 years		
			Percent in labor force		Civilian labor force		Workers					Worked 40 or more weeks in 1989				
								Means of transportation to work								
	Total	Female	Total	Female	Total	Percent unemployed	Total	Percent using car, truck, or van	Percent in carpools	Percent using public transportation	Total	Total	Usually worked 35 or more hours per week, 50 to 52 weeks	Total	Percent in labor force	
Washington County—Con.																
Belpre city	5 519	3 017	58.3	47.1	3 208	5.6	2 988	93.0	10.4	–	3 526	2 619	1 909	376	53.2	211
Belpre township	3 292	1 666	65.3	56.2	2 150	5.0	1 996	96.0	11.7	.6	2 305	1 819	1 301	240	77.1	281
Decatur township	855	442	53.2	36.2	455	6.4	421	90.7	13.1	–	492	363	250	80	27.5	18
Dunham township	1 569	782	63.4	51.8	994	5.0	937	95.0	18.8	1.0	1 008	786	647	84	59.5	58
Fairfield township	678	330	57.5	40.3	390	11.3	332	94.6	8.4	–	389	283	234	53	49.1	26
Fearing township	617	315	59.6	50.2	368	6.0	339	88.2	–	–	406	321	196	68	55.9	46
Devola CDP (pt.)	–	–	–	–	–	–	–	–	–	–	–	–	–	–	–	–
Grandview township	1 431	752	50.2	35.4	718	14.2	596	90.6	18.3	–	780	494	362	108	23.1	47
Matamoras village	734	387	48.0	34.9	352	17.0	282	83.7	20.6	–	371	239	177	72	31.9	37
Independence township	431	232	40.4	25.0	174	–	174	92.5	5.2	7.5	166	141	141	28	28.6	9
Lawrence township	655	341	60.3	42.2	395	2.3	377	95.2	26.5	2.4	404	326	225	64	28.1	27
Liberty township	400	177	39.8	19.8	159	10.7	142	100.0	24.6	–	185	89	80	45	20.0	8
Ludlow township	226	120	44.2	10.0	100	–	100	76.0	33.0	12.0	121	64	52	21	–	–
Marietta city	12 006	6 661	59.1	52.7	7 092	6.8	6 498	85.5	12.5	1.0	7 712	5 412	3 721	751	61.4	616
Marietta township	3 454	1 775	66.4	58.1	2 293	6.2	2 117	96.9	15.1	–	2 385	1 838	1 398	286	69.9	225
Muskingum township	3 834	2 038	60.1	49.3	2 297	4.7	2 157	92.9	10.7	.3	2 535	1 846	1 370	247	55.1	207
Devola CDP (pt.)	2 175	1 167	57.4	47.0	1 249	4.6	1 162	95.6	11.3	–	1 411	1 003	792	136	59.6	117
Newport township	1 696	947	60.7	47.0	1 029	5.8	969	90.0	7.2	1.0	1 075	847	513	100	90.0	138
Palmer township	387	195	65.4	51.8	253	6.7	228	88.6	18.0	2.6	290	201	125	36	55.6	54
Salem township	846	421	57.8	49.4	489	9.0	443	97.3	16.0	–	490	350	245	35	62.9	21
Lower Salem village	75	40	68.0	62.5	51	11.8	43	83.7	11.6	–	51	37	16	4	100.0	4
Warren township	2 842	1 442	69.6	60.3	1 978	6.4	1 840	98.4	11.0	.7	2 135	1 656	1 263	214	57.0	168
Waterford township	2 814	1 450	57.4	49.0	1 614	4.8	1 486	93.2	10.5	.2	1 740	1 321	920	199	78.4	190
Beverly village	1 157	628	53.1	45.4	612	7.7	548	86.9	11.3	.5	672	464	347	86	64.0	61
Watertown township	1 129	582	62.3	49.7	703	6.1	657	93.8	9.4	1.4	785	595	498	87	36.8	61
Wesley township	556	280	54.5	42.1	303	14.2	255	92.9	28.6	–	317	226	181	45	33.3	17
Wayne County	75 737	39 242	66.7	56.4	50 424	5.1	47 075	87.3	10.0	.5	54 973	41 341	30 179	6 446	54.5	4 844
Baughman township	3 198	1 660	69.4	57.8	2 218	4.4	2 103	87.2	8.2	–	2 386	1 918	1 296	296	54.4	218
Marshallville village (pt.)	440	222	74.8	68.9	329	6.1	307	93.8	6.8	–	344	259	182	52	55.8	39
Orrville city (pt.)	942	529	63.2	50.5	595	5.0	558	84.8	9.7	–	628	516	347	56	78.6	77
Canaan township	3 008	1 549	67.8	56.5	2 036	4.0	1 904	88.6	11.1	–	2 196	1 771	1 362	241	55.6	185
Burbank village (pt.)	151	68	71.5	51.5	108	5.6	100	90.0	15.0	–	111	92	78	5	40.0	3
Creston village	1 401	727	66.6	56.1	931	4.0	854	92.2	10.9	–	1 005	790	609	116	56.9	83
Chester township	1 915	938	70.6	60.6	1 352	2.6	1 293	85.2	2.9	1.6	1 500	1 131	806	203	60.6	143
Chippewa township	7 188	3 690	66.2	57.6	4 753	5.8	4 403	94.3	11.0	.2	5 039	3 971	2 817	517	56.7	368
Doylestown village	2 133	1 157	62.1	53.7	1 324	5.8	1 237	92.9	9.4	–	1 426	1 082	736	144	58.3	102
Marshallville village (pt.)	91	47	61.5	57.4	56	17.9	44	95.5	25.0	–	55	35	31	8	25.0	4
Rittman city (pt.)	14	7	–	–	–	–	–	–	–	–	–	–	–	–	–	–
Clinton township	2 253	1 146	70.1	63.9	1 564	3.3	1 506	88.2	8.5	1.1	1 699	1 279	953	220	70.9	213
Shreve village	1 164	620	67.1	61.6	779	4.5	733	89.5	9.8	.3	835	624	485	109	68.8	107
Congress township	3 019	1 500	68.2	55.4	2 060	8.0	1 852	84.3	10.6	–	2 203	1 653	1 277	297	48.8	206
Burbank village (pt.)	69	32	71.0	75.0	49	–	46	87.0	15.2	–	52	45	40	4	100.0	6
Congress village	119	57	70.6	56.1	84	14.3	69	94.2	14.5	–	81	58	44	5	–	–
West Salem village	1 115	559	69.2	59.7	772	9.1	682	85.2	17.0	–	830	604	453	112	61.6	102
East Union township	4 190	2 089	66.4	57.7	2 782	4.7	2 617	83.7	12.7	.2	2 932	2 301	1 734	408	48.8	323
Apple Creek village	628	331	71.7	67.7	450	5.1	421	90.3	13.8	1.0	491	390	283	50	80.0	52
Franklin township	1 993	1 012	72.4	61.1	1 443	3.5	1 388	91.4	16.6	.5	1 549	1 166	918	173	45.1	120
Green township	8 422	4 407	68.9	57.5	5 798	5.1	5 436	90.5	8.6	.7	6 300	4 748	3 351	806	58.7	691
Orrville city (pt.)	4 825	2 560	68.0	57.0	3 280	6.6	3 029	89.9	9.5	.8	3 524	2 636	1 812	438	59.4	391
Smithville village	1 032	536	69.3	60.4	715	1.7	687	90.4	10.2	.3	782	596	422	69	63.8	59
Milton township	6 732	3 503	64.6	54.7	4 347	6.1	3 986	91.5	13.5	.2	4 621	3 546	2 696	593	56.0	478
Rittman city (pt.)	4 564	2 418	63.1	53.8	2 880	6.5	2 609	92.3	15.7	.3	3 043	2 368	1 801	377	56.8	315
Norton city (pt.)	8	8	100.0	100.0	8	100.0	–	–	–	–	8	8	–	–	–	–
Paint township	1 500	740	63.7	40.5	956	4.1	911	66.2	23.5	.7	941	793	546	216	24.1	84
Mount Eaton village	192	108	69.3	63.0	133	6.0	123	80.5	12.2	–	147	131	76	14	78.6	14
Plain township	1 850	918	73.7	64.9	1 364	5.7	1 268	90.8	8.0	–	1 443	1 131	868	112	88.4	163
Salt Creek township	1 800	907	59.1	36.1	1 064	3.1	1 004	66.0	20.4	.5	1 153	887	723	269	18.2	73
Fredericksburg village	393	207	69.0	66.7	271	7.7	241	86.7	5.4	1.2	284	214	147	19	68.4	19
Sugar Creek township	4 186	2 170	65.1	51.0	2 726	2.8	2 614	80.9	7.0	–	2 990	2 314	1 635	341	55.1	264
Dalton village	1 034	536	71.5	64.2	739	3.7	698	92.7	9.2	–	816	622	454	84	64.3	76
Wayne township	3 024	1 560	66.6	57.7	2 003	3.5	1 900	90.7	6.2	1.1	2 193	1 644	1 258	233	74.2	254
Wooster city	17 657	9 533	64.2	56.6	11 338	5.9	10 472	85.5	8.4	1.1	12 952	8 918	6 376	1 176	55.5	827
Wooster township	3 794	1 912	69.1	59.5	2 612	5.3	2 418	91.6	9.1	–	2 868	2 162	1 563	345	59.4	234
Williams County	27 623	14 312	69.7	60.4	19 248	5.9	17 801	90.5	11.0	.2	20 534	16 197	12 254	2 242	71.8	2 313
Brady township	1 894	996	71.3	61.5	1 351	4.6	1 274	93.4	10.5	–	1 462	1 166	812	172	70.9	166
West Unity village	1 232	663	70.5	62.4	869	5.6	807	92.9	12.3	–	931	726	530	117	77.8	121

TIPSII [UPF] GPH539 CENSUS90 71583600 07/17/92 1:25 PM MACHINE: C DATA:CENSUS90S*PH5TIPSDA39 07/13/92 21:50:58 TAPE: NONE FRAME: 40
TSF:CENSUS90*92. 07/13/92 21:51:46 UTF:CENSUS90*93. 07/13/92 21:51:46 META:CENSUS90S*PH5T7-839. 07/13/92 21:59:21

Table 5. Employment Status and Journey to Work Characteristics: 1990—Con.

[Data based on sample and subject to sampling variability, see text. For definitions of terms and meanings of symbols, see text]

State County County Subdivision Place	Persons 16 years and over															Own children under 6 years in families and subfamilies, all parents in household in labor force
			Labor force								Worked in 1989			Females with own children under 6 years		
			Percent in labor force		Civilian labor force		Workers					Worked 40 or more weeks in 1989				
								Means of transportation to work								
	Total	Female	Total	Female	Total	Percent unemployed	Total	Percent using car, truck, or van	Percent in carpools	Percent using public transportation	Total	Total	Usually worked 35 or more hours per week, 50 to 52 weeks	Total	Percent in labor force	
Williams County—Con.																
Bridgewater township	908	484	68.0	56.4	617	4.4	577	91.3	11.8	–	684	527	394	55	32.7	24
Bryan city	6 389	3 489	68.2	59.0	4 346	6.8	3 991	91.2	11.8	.4	4 610	3 659	2 781	470	68.7	469
Center township	2 193	1 060	73.3	62.1	1 608	2.2	1 572	93.9	8.3	.3	1 723	1 352	1 018	202	76.7	206
Florence township	1 407	693	68.4	55.0	961	2.0	916	89.1	7.5	–	1 080	859	672	162	58.6	117
Blakeslee village	90	42	70.0	57.1	63	1.6	60	86.7	16.7	–	67	54	41	8	62.5	4
Edon village	658	347	67.6	58.8	444	1.6	424	88.9	9.9	–	493	392	292	68	70.6	64
Jefferson township	1 396	674	70.6	60.5	985	4.4	920	86.4	8.9	–	1 006	802	634	106	75.5	123
Montpelier village (pt.)	–	–	–	–	–	–	–	–	–	–	–	–	–	–	–	–
Madison township	1 652	848	70.3	67.0	1 162	4.9	1 095	89.1	10.7	.3	1 247	970	727	147	79.6	175
Pioneer village	922	474	74.4	68.8	686	3.9	649	91.7	8.9	.5	726	587	444	73	80.8	92
Mill Creek township	750	362	73.3	65.5	550	11.3	486	82.9	26.1	–	559	448	368	38	71.1	54
Alvordton village	219	114	65.3	60.5	143	13.3	122	97.5	34.4	–	146	118	83	21	76.2	20
Northwest township	809	403	72.1	61.0	583	6.5	527	83.7	9.9	–	611	466	381	42	47.6	49
Pulaski township	2 077	1 020	72.7	65.4	1 509	7.4	1 344	95.3	6.9	–	1 573	1 246	975	169	82.2	205
St. Joseph township	2 132	1 125	68.4	60.2	1 458	5.8	1 335	87.4	13.4	.4	1 571	1 231	913	185	80.5	196
Edgerton village	1 433	766	64.4	56.8	923	5.5	844	89.5	13.3	.4	983	771	569	130	83.1	145
Springfield township	1 892	1 000	73.2	65.1	1 382	6.3	1 271	90.8	8.4	.7	1 443	1 137	844	145	73.1	151
Stryker village	1 096	583	72.5	66.4	792	6.4	727	89.4	10.6	1.2	846	650	493	99	70.7	93
Superior township	4 124	2 158	66.3	55.8	2 736	7.7	2 493	89.7	13.5	.3	2 965	2 334	1 735	349	74.2	378
Montpelier village (pt.)	3 206	1 700	65.7	55.2	2 105	8.4	1 896	90.4	14.5	.4	2 253	1 787	1 316	303	77.6	344
Wood County	88 739	47 030	66.7	59.1	59 078	5.7	54 407	88.8	8.4	.4	69 401	47 795	32 602	6 190	66.5	5 452
Bloom township	1 837	915	69.7	60.5	1 279	6.7	1 176	90.7	14.8	.2	1 345	1 025	717	134	62.7	110
Bairdstown village	111	62	59.5	51.6	66	25.8	47	95.7	21.3	–	56	41	35	6	33.3	5
Bloomdale village	462	230	67.7	56.1	311	5.1	289	89.3	11.1	–	338	267	183	47	48.9	25
Cygnet village	428	235	74.1	66.4	317	5.0	299	93.0	16.1	–	332	257	181	57	78.9	60
Jerry City village (pt.)	167	82	66.5	57.3	111	7.2	103	92.2	13.6	1.9	115	79	56	13	69.2	13
Bowling Green city	24 954	13 977	60.8	57.6	15 130	6.7	13 618	72.0	8.3	.3	21 630	11 170	5 504	923	62.0	705
Center township	928	486	62.1	47.9	576	6.6	538	98.7	7.1	–	633	452	338	38	65.8	55
Fostoria city (pt.)	813	412	67.3	58.7	547	6.9	503	95.8	13.7	–	570	448	317	50	52.0	51
Freedom township	1 909	995	65.3	55.8	1 246	3.5	1 190	90.7	8.2	.2	1 419	1 074	786	175	66.9	175
Pemberville village	944	494	66.6	60.1	629	4.0	592	90.0	7.9	.3	683	551	390	83	67.5	79
Grand Rapids township	1 111	603	72.2	63.8	800	5.9	748	91.3	8.6	.1	883	665	480	86	60.5	64
Grand Rapids village	692	381	73.3	63.3	505	8.5	464	89.0	11.6	.2	527	421	316	50	56.0	31
Henry township	2 768	1 496	62.1	57.2	1 720	9.9	1 463	92.0	13.5	.4	1 886	1 384	1 026	285	76.5	243
North Baltimore village	2 311	1 259	60.1	54.4	1 389	10.6	1 160	93.1	12.9	–	1 533	1 114	829	253	73.5	188
Jackson township	638	314	66.8	62.4	426	4.2	402	96.8	22.1	.5	460	344	239	18	88.9	27
Hoytville village	232	123	56.5	54.5	131	8.4	114	94.7	23.7	1.8	141	111	81	18	88.9	27
Lake township	8 031	4 164	67.5	56.8	5 410	6.4	4 948	96.4	7.3	.2	5 899	4 525	3 277	569	64.3	496
Millbury village	779	412	73.0	64.6	569	4.2	527	97.3	5.1	–	611	496	333	80	71.3	73
Walbridge village	2 199	1 144	65.2	52.9	1 433	5.4	1 337	95.8	5.4	.6	1 550	1 196	892	108	68.5	102
Liberty township	1 426	744	69.3	62.2	988	4.3	934	92.7	8.8	1.3	1 060	820	637	136	69.9	118
Portage village (pt.)	111	51	88.3	86.3	98	9.2	89	77.5	7.9	6.7	92	80	59	5	100.0	4
Middleton township	1 914	985	69.6	59.8	1 332	4.1	1 252	94.6	5.0	.4	1 456	1 120	823	138	58.7	111
Haskins village	402	203	64.7	53.7	260	4.6	248	89.9	.8	–	287	221	152	31	54.8	28
Milton township	961	500	72.7	63.0	697	5.3	658	92.4	14.6	–	762	581	413	70	71.4	44
Custar village	145	77	69.0	61.0	100	8.0	92	93.5	21.7	–	108	83	62	12	83.3	15
Milton Center village	151	76	66.2	57.9	100	8.0	92	94.6	22.8	–	111	79	55	12	41.7	2
Weston village (pt.)	81	47	72.8	72.3	59	8.5	54	96.3	18.5	–	63	43	30	10	70.0	7
Montgomery township	3 270	1 635	66.2	59.8	2 158	8.9	1 930	94.2	11.9	.3	2 361	1 793	1 265	230	64.3	209
Bradner village	798	427	67.2	58.5	531	9.0	475	91.2	14.7	1.1	568	417	304	53	60.4	61
Risingsun village	472	234	63.6	56.0	300	11.0	261	95.4	14.9	–	327	244	178	44	70.5	39
Wayne village	599	315	64.4	56.2	386	7.0	348	93.4	13.2	–	418	331	228	48	77.1	43
Northwood city	4 007	2 073	68.5	61.2	2 734	5.2	2 521	94.3	5.7	.3	2 851	2 341	1 696	308	68.8	331
Perry township	1 312	692	63.7	54.2	836	7.7	765	97.0	7.2	–	980	679	485	121	65.3	158
West Millgrove village	128	62	64.8	58.1	83	12.0	73	100.0	4.1	–	85	66	59	4	100.0	5
Perrysburg city	9 499	5 082	68.7	58.1	6 512	4.0	6 080	94.0	4.0	1.5	7 137	5 483	4 122	768	62.8	579
Perrysburg township	9 727	5 022	74.4	64.4	7 196	4.3	6 767	96.2	9.2	.3	7 690	6 017	4 591	1 015	65.4	872
Plain township	1 400	698	78.4	69.9	1 097	6.0	1 015	91.3	5.0	.7	1 170	875	708	165	83.6	149
Portage township	1 098	537	75.2	63.7	826	5.3	774	89.7	11.8	.3	900	648	462	89	76.4	122
Jerry City village (pt.)	178	91	71.9	64.8	128	3.1	124	91.1	21.8	1.6	143	113	84	21	57.1	19
Portage village (pt.)	255	126	76.9	62.7	196	5.1	178	98.9	11.2	–	208	143	99	18	83.3	23
Rossford city	4 607	2 450	63.8	55.1	2 924	3.9	2 785	93.9	7.3	.2	3 304	2 527	1 851	341	75.7	329
Troy township	2 945	1 524	68.3	57.4	2 009	5.8	1 852	95.4	9.1	.6	2 157	1 559	1 137	219	69.9	218
Luckey village	665	357	65.1	58.0	431	3.5	410	93.9	5.9	1.7	480	372	270	45	53.3	40
Washington township	1 113	507	78.2	66.9	870	2.4	849	94.9	9.0	–	884	751	553	92	65.2	82
Tontogany village	258	128	68.6	57.0	177	3.4	171	88.3	15.2	–	183	137	97	25	68.0	25
Webster township	817	393	77.1	69.2	630	2.7	600	89.3	9.7	–	685	522	402	63	88.9	82

TIPSII [UPF] GPH539 CENSUS90 71583600 07/17/92 1:25 PM MACHINE: C DATA:CENSUS90S*PH5TIPSDA39 07/13/92 21:50:58 TAPE: NONE FRAME: 41
TSF:CENSUS90*92. 07/13/92 21:51:46 UTF:CENSUS90*93. 07/13/92 21:51:46 META:CENSUS90S*PH5T7-839. 07/13/92 21:59:21

Table 5. Employment Status and Journey to Work Characteristics: 1990—Con.

[Data based on sample and subject to sampling variability, see text. For definitions of terms and meanings of symbols, see text]

State County County Subdivision Place	Persons 16 years and over															Own children under 6 years in families and subfamilies, all parents in household in labor force
			Labor force								Worked in 1989			Females with own children under 6 years		
			Percent in labor force		Civilian labor force		Workers					Worked 40 or more weeks in 1989				
								Means of transportation to work								
	Total	Female	Total	Female	Total	Percent unemployed	Total	Percent using car, truck, or van	Percent in carpools	Percent using public transportation	Total	Total	Usually worked 35 or more hours per week, 50 to 52 weeks	Total	Percent in labor force	
Wood County—Con.																
Weston township	1 654	826	68.9	61.0	1 135	7.1	1 039	93.6	14.5	.3	1 279	992	773	157	61.8	122
Weston village (pt.)	1 149	576	72.1	64.4	825	8.0	744	93.1	16.8	.4	896	681	513	109	67.9	98
Wyandot County	16 780	8 850	65.6	55.7	10 981	5.6	10 171	89.8	11.8	.4	11 954	9 112	6 797	1 333	72.7	1 336
Antrim township	1 044	531	61.0	49.7	637	6.8	588	88.8	14.1	–	714	525	352	95	67.4	76
Nevada village (pt.)	412	214	61.7	54.2	254	5.9	239	95.8	15.1	–	288	197	143	38	65.8	33
Crane township	5 468	3 050	64.3	54.9	3 516	4.8	3 235	91.0	11.7	.5	3 744	2 838	2 102	405	74.6	425
Upper Sandusky city	4 672	2 650	63.6	53.7	2 972	4.8	2 722	91.8	10.8	.6	3 166	2 408	1 753	327	72.8	354
Crawford township	3 611	1 874	65.4	56.2	2 348	7.8	2 135	91.5	15.4	.3	2 589	1 951	1 475	330	64.5	320
Carey village	2 696	1 406	65.8	57.8	1 760	8.5	1 601	92.9	17.7	.4	1 935	1 457	1 063	257	67.3	260
Eden township	760	406	61.6	49.8	468	4.3	440	84.3	9.1	–	524	414	273	39	87.2	44
Nevada village (pt.)	215	115	62.3	47.8	134	3.7	129	93.8	17.8	–	140	120	91	5	–	3
Jackson township	400	211	71.5	63.0	286	4.9	262	85.5	19.1	1.1	295	269	210	50	62.0	40
Kirby village (pt.)	53	29	56.6	51.7	30	–	30	83.3	20.0	10.0	33	24	15	7	42.9	5
Marseilles township	419	210	68.7	56.2	288	2.8	277	84.8	13.0	1.4	323	235	195	32	78.1	32
Marseilles village	117	67	70.1	62.7	82	3.7	76	94.7	17.1	–	87	71	63	2	100.0	3
Mifflin township	525	262	60.0	43.9	315	5.1	295	91.9	–	1.4	380	292	216	39	84.6	42
Kirby village (pt.)	48	28	47.9	39.3	23	–	23	87.0	–	–	34	27	20	4	100.0	4
Pitt township	681	334	74.6	65.3	508	9.4	446	98.0	13.2	–	538	414	313	51	66.7	39
Harpster village	165	80	65.5	60.0	108	13.9	91	100.0	14.3	–	107	85	64	12	58.3	8
Richland township	683	344	67.5	54.1	461	6.3	430	80.5	10.0	2.3	501	376	278	65	75.4	78
Wharton village	280	145	67.5	56.6	189	4.2	179	90.5	13.4	1.7	208	153	118	39	79.5	38
Ridge township	398	183	72.6	57.9	289	6.2	271	86.0	12.5	–	295	223	195	26	100.0	36
Salem township	838	467	60.6	48.8	508	2.2	497	88.5	4.6	–	560	458	321	35	77.1	28
Sycamore township	1 137	585	68.3	63.8	777	4.0	740	86.8	11.6	–	838	646	518	94	84.0	109
Sycamore village	682	370	62.3	57.6	425	5.9	396	81.6	6.3	–	477	361	290	56	78.6	56
Tymochtee township	816	393	72.2	66.2	580	3.6	555	93.2	7.6	–	653	471	349	72	72.2	67

TIPSII [UPF] GPH539 CENSUS90 71583600 07/17/92 1:25 PM MACHINE: C DATA:CENSUS90S*PH5TIPSDA39. 07/13/92 21:50:58 TAPE: NONE FRAME: 42
TSF:CENSUS90*92. 07/13/92 21:51:46 UTF:CENSUS90*93. 07/13/92 21:51:46 META:CENSUS90S*PH5T7-839. 07/13/92 21:59:21

Table 6. Employment Status and Journey to Work Characteristics: 1990

[Data based on sample and subject to sampling variability, see text. For definitions of terms and meanings of symbols, see text]

State County Place and [In Selected States] County Subdivision	Persons 16 years and over															Own children under 6 years in families and subfamilies, all parents in household in labor force
			Labor force								Worked in 1989			Females with own children under 6 years		
			Percent in labor force		Civilian labor force		Workers					Worked 40 or more weeks in 1989				
								Means of transportation to work								
	Total	Female	Total	Female	Total	Percent unemployed	Total	Percent using car, truck, or van	Percent in carpools	Percent using public transportation	Total	Total	Usually worked 35 or more hours per week, 50 to 52 weeks	Total	Percent in labor force	
The State	**8 349 183**	**4 404 158**	**63.5**	**54.7**	**5 279 995**	**6.6**	**4 843 205**	**91.1**	**10.8**	**2.5**	**5 728 254**	**4 317 545**	**3 166 790**	**654 773**	**57.7**	**502 792**
COUNTY																
Adams County	18 897	9 742	52.2	41.6	9 858	11.8	8 591	87.4	18.0	.5	10 469	7 120	4 999	1 574	45.7	983
Allen County	82 737	42 477	61.4	54.0	50 757	8.2	45 641	92.5	9.4	.8	56 123	41 697	29 590	6 485	63.4	5 950
Ashland County	35 956	18 739	64.8	56.0	23 281	5.2	21 729	88.5	8.8	.2	25 912	18 980	13 900	2 540	59.1	2 018
Ashtabula County	75 629	39 806	59.4	49.3	44 824	9.0	39 993	91.5	12.0	.7	47 745	34 645	25 381	5 779	52.1	4 271
Athens County	48 735	25 044	53.9	48.6	26 177	9.6	22 790	77.6	11.3	.7	35 135	18 636	11 535	2 822	54.9	1 869
Auglaize County	32 899	17 093	66.2	56.5	21 769	4.1	20 542	91.3	10.0	.2	23 877	18 536	13 397	2 893	69.6	2 810
Belmont County	56 272	30 453	53.3	43.0	29 987	10.0	26 429	91.7	12.0	1.0	31 799	23 423	16 188	3 784	48.9	2 248
Brown County	26 141	13 549	61.4	50.6	16 029	6.2	14 652	91.9	16.8	.4	17 555	13 086	9 473	2 450	56.0	1 619
Butler County	223 169	117 309	65.1	56.1	145 017	5.3	134 645	92.6	10.3	.6	162 413	118 260	88 645	18 173	57.7	13 788
Carroll County	20 110	10 425	58.9	47.1	11 821	7.9	10 617	90.2	11.3	.4	12 775	9 599	6 988	1 526	50.5	1 010
Champaign County	27 514	14 267	67.2	57.0	18 447	6.3	16 931	91.0	11.2	.5	19 803	15 156	11 697	2 066	59.4	1 520
Clark County	113 886	60 377	61.9	53.1	69 925	7.0	64 012	93.5	11.3	.7	76 591	56 386	41 617	8 578	60.3	7 037
Clermont County	110 674	57 358	69.4	59.8	76 680	4.8	71 376	95.1	12.7	1.0	82 252	63 985	48 012	10 430	59.1	8 188
Clinton County	26 793	14 013	64.5	54.7	17 264	5.8	16 029	91.1	11.2	.4	18 864	13 811	10 274	2 046	61.0	1 786
Columbiana County	82 623	43 743	58.5	47.2	48 244	8.0	43 513	91.9	11.4	.2	51 257	38 261	28 150	6 337	48.1	4 091
Coshocton County	26 661	14 064	60.0	48.4	15 957	7.1	14 568	90.3	12.2	.4	17 126	13 161	9 703	2 176	55.9	1 573
Crawford County	36 490	19 321	62.0	51.8	22 618	8.1	20 504	91.7	11.7	.3	24 492	18 107	13 146	2 991	59.3	2 279
Cuyahoga County	1 109 142	600 763	61.5	53.5	680 883	7.5	617 552	86.2	10.7	8.0	724 000	553 096	408 222	83 251	54.3	58 470
Darke County	40 417	21 229	64.8	54.7	26 185	5.4	24 331	89.4	12.4	.4	28 527	21 797	15 972	3 330	63.3	2 860
Defiance County	29 446	15 099	67.1	57.1	19 726	5.8	18 254	93.4	11.2	.5	21 518	16 138	11 949	2 477	65.2	2 224
Delaware County	50 591	26 026	69.5	59.5	35 113	3.4	33 211	91.5	10.2	.6	38 724	29 659	22 494	4 425	60.1	3 345
Erie County	58 794	30 610	64.2	56.1	37 689	6.1	34 638	93.9	10.2	.3	41 250	30 600	22 322	4 456	68.0	4 136
Fairfield County	78 735	40 064	65.9	56.6	51 730	6.0	47 957	94.5	13.2	.5	56 576	42 924	32 018	6 372	62.2	5 116
Fayette County	20 969	10 973	61.2	51.9	12 814	7.1	11 586	91.9	13.6	.2	13 918	10 416	7 776	1 592	59.5	1 350
Franklin County	748 168	393 664	70.1	62.9	523 163	5.1	487 305	90.1	11.2	3.6	568 602	436 995	325 256	60 597	62.0	50 040
Fulton County	28 450	14 701	69.7	59.4	19 786	5.9	18 286	91.0	9.8	.4	21 214	16 226	11 872	2 299	69.9	2 303
Gallia County	23 551	12 279	55.1	45.3	12 949	11.0	11 281	90.8	12.9	.6	13 753	9 488	6 871	1 713	53.8	1 308
Geauga County	60 332	30 841	68.8	58.1	41 450	3.9	39 158	92.0	11.0	1.3	44 894	35 002	25 842	4 894	49.4	3 420
Greene County	105 910	54 823	66.1	56.6	66 251	5.2	65 058	92.2	9.8	.3	78 146	57 377	41 867	8 007	58.0	5 879
Guernsey County	29 761	15 864	57.4	47.9	17 044	8.4	15 280	91.2	12.0	.3	18 494	13 297	9 905	2 169	51.0	1 554
Hamilton County	663 568	357 380	65.0	57.1	430 745	5.5	399 406	88.0	11.0	5.8	463 864	357 602	259 838	55 686	60.8	45 552
Hancock County	49 913	26 195	67.0	57.8	33 410	5.2	31 152	91.9	10.1	.1	36 361	27 783	21 143	4 178	67.0	3 784
Hardin County	23 981	12 456	60.1	51.0	14 388	8.7	12 907	86.0	11.3	.6	16 646	11 122	7 880	1 731	58.1	1 282
Harrison County	12 578	6 612	51.4	40.4	6 449	11.2	5 603	90.5	11.0	.6	7 060	4 830	3 371	741	39.8	455
Henry County	21 585	11 159	66.3	56.6	14 282	5.9	13 169	92.6	10.2	.4	15 920	12 105	8 962	1 777	70.6	1 881
Highland County	27 094	14 197	58.4	48.2	15 786	8.2	14 169	90.6	14.9	.3	16 955	12 107	9 162	2 128	60.0	1 675
Hocking County	19 458	9 906	58.4	49.7	11 323	8.8	10 131	92.0	15.1	.8	12 187	9 122	6 854	1 503	53.3	1 098
Holmes County	22 195	11 412	63.3	48.1	14 026	2.7	13 441	74.6	22.7	1.3	15 039	11 824	8 362	2 532	34.5	1 236
Huron County	41 708	21 820	65.5	56.0	27 312	7.6	24 760	92.5	11.7	.3	29 388	21 972	16 316	3 646	61.9	3 176
Jackson County	22 929	12 311	52.2	43.1	11 943	12.9	10 180	91.3	12.2	.7	12 326	8 686	6 237	1 786	48.9	1 182
Jefferson County	63 788	34 131	51.5	39.7	32 788	9.9	28 964	92.0	10.9	.6	35 034	25 317	18 368	3 908	41.8	2 063
Knox County	37 011	19 579	60.7	51.5	22 447	5.9	20 738	87.4	11.9	.5	25 203	18 258	13 112	2 615	58.5	1 963
Lake County	167 427	87 314	68.5	59.6	114 511	4.6	107 589	95.3	9.8	.8	122 893	97 104	73 555	12 810	59.8	10 129
Lawrence County	47 253	25 371	53.0	42.4	24 997	10.9	21 921	94.2	11.5	.3	25 785	18 341	13 320	3 707	47.9	2 166
Licking County	98 363	51 508	64.9	56.0	63 569	6.1	58 794	93.0	11.1	.5	69 654	52 187	39 229	7 870	59.9	6 110
Logan County	31 954	16 710	63.5	54.3	20 254	6.6	18 512	91.2	10.7	.3	22 033	16 497	12 744	2 548	55.9	1 958
Lorain County	205 224	107 295	63.8	54.7	130 739	6.4	119 944	93.8	10.5	.7	140 392	106 693	76 897	16 319	56.0	12 804
Lucas County	353 141	188 063	63.5	55.7	223 947	8.5	200 052	93.0	9.6	2.3	238 459	178 814	126 741	28 880	59.5	23 560
Madison County	28 915	13 006	59.7	60.7	17 239	4.2	16 243	92.7	12.9	.8	20 936	16 092	12 186	2 029	66.7	1 829
Mahoning County	207 534	111 617	56.5	47.3	117 079	9.1	103 902	94.8	9.6	.9	123 360	91 506	63 357	14 304	50.5	9 728
Marion County	49 014	24 788	61.1	54.6	29 912	8.7	26 713	93.6	13.6	.8	32 858	24 399	17 831	3 886	60.3	3 236
Medina County	91 490	47 089	69.4	58.2	63 362	4.6	59 385	93.5	9.2	.9	67 576	53 075	39 653	7 718	56.2	5 680
Meigs County	17 479	9 169	50.8	38.8	8 877	13.5	7 518	89.5	15.1	.5	9 384	6 316	4 375	1 320	34.9	603
Mercer County	28 363	14 454	67.6	58.0	19 156	4.7	17 951	89.0	14.0	.3	20 378	16 086	11 441	2 920	73.3	3 006
Miami County	70 908	36 980	66.9	57.3	47 364	5.0	44 122	93.3	9.8	.5	51 366	39 924	29 600	5 632	61.0	4 434
Monroe County	12 043	6 203	50.9	36.6	6 133	11.7	5 318	88.6	17.1	1.5	6 656	4 508	3 209	847	42.6	454
Montgomery County	446 104	237 167	64.7	56.5	283 375	6.1	265 562	92.1	10.1	3.1	311 227	237 767	178 914	34 821	57.1	26 452
Morgan County	10 607	5 502	53.4	40.3	5 648	10.8	4 938	89.6	15.0	.2	6 110	4 197	3 200	800	44.9	525
Morrow County	20 668	10 535	64.7	55.0	13 376	6.3	12 270	92.3	14.3	.3	14 412	10 966	8 218	1 661	56.3	1 218
Muskingum County	62 530	33 479	61.4	51.9	38 324	9.0	34 326	92.2	13.1	.6	41 173	30 471	22 442	5 103	61.5	4 149

TIPSII [UPF] GPH539 CENSUS90 71583600 07/17/92 1:25 PM MACHINE: C DATA:CENSUS90S*PH5TIPSDA39. 07/13/92 21:50:58 TAPE: NONE FRAME: 43
TSF:CENSUS90*92. 07/13/92 21:51:46 UTF:CENSUS90*93. 07/13/92 21:51:46 META:CENSUS90S*PH5T7-839. 07/13/92 21:59:21

Table 6. Employment Status and Journey to Work Characteristics: 1990—Con.

[Data based on sample and subject to sampling variability, see text. For definitions of terms and meanings of symbols, see text]

State County Place and [In Selected States] County Subdivision	Persons 16 years and over															Own children under 6 years in families and subfamilies, all parents in household in labor force
			Labor force								Worked in 1989			Females with own children under 6 years		
			Percent in labor force		Civilian labor force		Workers					Worked 40 or more weeks in 1989				
								Means of transportation to work								
	Total	Female	Total	Female	Total	Percent unemployed	Total	Percent using car, truck, or van	Percent in carpools	Percent using public transportation	Total	Total	Usually worked 35 or more hours per week, 50 to 52 weeks	Total	Percent in labor force	
COUNTY—Con.																
Noble County	8 451	4 369	56.5	42.2	4 769	10.0	4 218	90.1	14.0	.4	5 158	3 773	2 672	688	40.3	394
Ottawa County	31 306	16 201	63.4	53.3	19 803	7.7	17 796	92.4	9.6	.4	21 883	16 067	11 772	2 128	58.1	1 644
Paulding County	15 052	7 764	63.8	52.3	9 597	6.9	8 698	93.1	12.2	.2	10 617	7 910	5 800	1 328	61.4	1 081
Perry County	23 443	12 145	58.2	47.4	13 609	10.5	12 010	91.4	16.5	.9	14 431	10 362	7 587	1 960	53.9	1 454
Pickaway County	37 956	16 707	55.9	54.7	21 152	6.5	19 496	93.9	14.6	.3	25 689	18 483	13 954	2 736	56.0	1 952
Pike County	18 112	9 494	50.7	39.4	9 166	12.5	7 890	92.1	13.3	.5	9 771	6 772	5 028	1 558	43.9	856
Portage County	111 341	57 844	66.1	57.3	73 368	6.0	67 179	89.9	9.7	1.0	83 318	58 240	40 844	7 903	57.8	5 997
Preble County	30 231	15 522	63.6	53.7	19 196	6.4	17 662	93.2	11.4	.2	20 863	15 861	12 007	2 491	56.8	1 809
Putnam County	24 195	12 275	67.4	57.2	16 272	3.8	15 384	91.4	16.6	.5	17 934	14 069	10 346	2 378	70.4	2 361
Richland County	96 940	50 169	62.4	53.5	60 418	7.0	55 188	93.2	9.8	.7	65 687	49 816	36 819	7 354	59.2	5 699
Ross County	54 017	25 870	53.6	47.9	28 885	9.7	25 733	93.3	12.3	.4	32 173	23 481	17 190	3 823	51.2	2 507
Sandusky County	46 513	24 253	64.9	54.8	30 144	7.6	27 353	92.8	9.1	.3	32 374	23 945	17 846	3 915	64.0	3 274
Scioto County	61 364	32 157	46.9	39.4	28 739	11.9	24 728	94.3	13.3	.4	31 359	21 988	16 157	4 632	39.7	2 381
Seneca County	44 708	23 236	63.7	54.8	28 454	7.9	25 728	89.6	10.9	.3	30 889	23 002	16 381	3 483	65.7	3 253
Shelby County	32 934	16 823	68.8	58.7	22 619	5.1	21 195	92.1	10.6	.3	24 405	19 073	14 568	3 139	64.9	2 787
Stark County	285 508	151 847	62.2	52.6	177 196	7.2	161 334	93.9	8.9	.7	189 694	144 091	104 091	21 613	57.3	16 131
Summit County	402 226	213 758	63.1	54.0	253 231	6.6	231 292	93.5	9.6	1.7	272 693	206 114	149 644	30 563	54.3	21 454
Trumbull County	176 894	93 595	60.6	51.1	106 980	7.6	95 997	95.1	9.6	.4	113 759	85 214	61 623	12 957	54.2	9 375
Tuscarawas County	64 350	34 211	60.3	49.1	38 759	7.5	35 114	91.9	10.5	.4	41 325	31 685	22 435	5 023	53.8	3 512
Union County	24 373	13 379	64.5	52.4	15 685	3.5	14 853	92.7	11.2	.2	17 948	13 809	10 791	2 006	58.4	1 589
Van Wert County	22 878	11 939	66.3	57.0	15 152	5.0	14 119	92.8	12.0	.2	16 447	12 371	9 196	1 861	70.0	1 734
Vinton County	8 439	4 391	51.2	40.7	4 316	11.5	3 746	91.2	16.0	1.3	4 631	3 279	2 354	560	49.1	423
Warren County	86 498	43 127	66.6	59.2	57 505	4.3	54 076	95.4	9.1	.3	62 637	49 043	37 505	7 451	61.1	6 163
Washington County	48 298	25 524	60.2	50.1	29 050	6.2	26 823	92.0	12.8	.6	31 268	23 117	16 770	3 374	57.5	2 584
Wayne County	75 737	39 242	66.7	56.4	50 424	5.1	47 075	87.3	10.0	.5	54 973	41 341	30 179	6 446	54.5	4 844
Williams County	27 623	14 312	69.7	60.4	19 248	5.9	17 801	90.5	11.0	.2	20 534	16 197	12 254	2 242	71.8	2 313
Wood County	88 739	47 030	66.7	59.1	59 078	5.7	54 407	88.8	8.4	.4	69 401	47 795	32 602	6 190	66.5	5 452
Wyandot County	16 780	8 850	65.6	55.7	10 981	5.6	10 171	89.8	11.8	.4	11 954	9 112	6 797	1 333	72.7	1 336
PLACE AND COUNTY SUBDIVISION																
Aberdeen village, Brown County	1 004	533	62.6	54.4	629	8.1	568	94.0	23.1	–	667	517	376	110	63.6	81
Ada village, Hardin County	4 568	2 231	55.0	51.1	2 504	8.0	2 284	67.6	8.4	–	3 722	1 558	979	236	71.6	173
Adamsville village, Muskingum County	109	56	57.8	39.3	63	14.3	54	75.9	22.2	–	59	47	31	6	33.3	3
Addyston village, Hamilton County	839	441	61.5	52.2	516	10.1	454	91.2	15.6	2.4	581	396	286	93	68.8	76
Adelphi village, Ross County	306	148	56.5	53.4	170	15.3	145	89.7	20.7	–	161	128	99	17	52.9	7
Adena village	682	369	46.0	35.5	314	12.4	263	88.2	14.4	.8	329	250	178	37	24.3	12
Harrison County	122	67	43.4	31.3	53	7.5	47	91.5	–	–	58	47	34	7	28.6	1
Jefferson County	560	302	46.6	36.4	261	13.4	216	87.5	17.6	.9	271	203	144	30	23.3	11
Akron city, Summit County	173 839	94 075	59.6	51.6	103 442	9.0	91 719	90.7	11.9	3.3	111 230	80 544	57 074	13 620	52.2	9 099
Albany village, Athens County	586	300	60.1	50.3	352	4.3	324	96.6	9.6	–	380	292	207	50	70.0	51
Alexandria village, Licking County	395	219	66.1	58.4	261	5.0	236	94.5	15.7	–	273	193	171	26	50.0	18
Alger village, Hardin County	650	345	54.2	44.3	352	15.3	288	93.8	13.2	1.0	379	262	180	43	51.2	30
Alliance city	18 049	9 834	56.2	45.4	10 129	11.6	8 798	88.2	12.4	.1	11 065	7 457	5 076	1 348	54.2	981
Mahoning County	52	30	51.9	53.3	27	–	27	100.0	–	–	27	27	15	4	100.0	3
Stark County	17 997	9 804	56.2	45.3	10 102	11.6	8 771	88.2	12.4	.1	11 038	7 430	5 061	1 344	54.1	978
Alvordton village, Williams County	219	114	65.3	60.5	143	13.3	122	97.5	34.4	–	146	118	83	21	76.2	20
Amanda village, Fairfield County	528	261	62.3	54.4	329	6.7	297	87.2	16.8	1.0	362	269	197	38	60.5	32
Amberley village, Hamilton County	2 592	1 343	62.1	46.2	1 609	2.7	1 538	92.9	8.4	1.1	1 755	1 461	1 021	121	56.2	99
Amelia village, Clermont County	1 313	717	71.5	60.5	934	4.6	879	91.6	15.0	2.3	979	779	606	177	67.2	150
Amesville village, Athens County	190	105	52.6	49.5	100	–	100	72.0	10.0	2.0	119	76	56	11	90.9	14
Amherst city, Lorain County	8 159	4 308	61.3	52.2	5 004	5.0	4 677	96.7	8.6	.1	5 336	4 201	2 913	423	63.1	404
Amsterdam village, Jefferson County	500	279	36.6	28.7	183	18.0	148	89.2	16.9	–	173	110	53	36	44.4	15
Andover village, Ashtabula County	971	548	46.8	38.0	454	7.7	404	86.4	17.6	–	500	352	246	41	68.3	48
Anna village, Shelby County	816	420	70.6	58.8	576	6.9	527	95.1	12.7	–	619	479	380	89	70.8	102
Ansonia village, Darke County	974	513	67.8	62.6	655	9.0	572	93.2	18.2	.2	713	534	369	79	77.2	87
Antioch village, Monroe County	56	34	41.1	17.6	23	17.4	19	89.5	42.1	10.5	25	15	13	–	–	–

TIPSII [UPF] GPH539 CENSUS90 71583600 07/17/92 1:25 PM MACHINE: C DATA:CENSUS90S*PH5TIPSDA39. 07/13/92 21:50:58 TAPE: NONE FRAME: 44
TSF:CENSUS90*92. 07/13/92 21:51:46 UTF:CENSUS90*93. 07/13/92 21:51:46 META:CENSUS90S*PH5T7-839. 07/13/92 21:59:21

Table 6. Employment Status and Journey to Work Characteristics: 1990—Con.

[Data based on sample and subject to sampling variability, see text. For definitions of terms and meanings of symbols, see text]

State County Place and [In Selected States] County Subdivision	Persons 16 years and over															Own children under 6 years in families and subfamilies, all parents in household in labor force
			Labor force								Worked in 1989			Females with own children under 6 years		
			Percent in labor force		Civilian labor force		Workers					Worked 40 or more weeks in 1989				
								Means of transportation to work								
	Total	Female	Total	Female	Total	Percent unemployed	Total	Percent using car, truck, or van	Percent in carpools	Percent using public transportation	Total	Total	Usually worked 35 or more hours per week, 50 to 52 weeks	Total	Percent in labor force	
PLACE AND COUNTY SUBDIVISION—Con.																
Antwerp village, Paulding County	1 259	675	65.6	55.9	826	5.6	749	90.0	10.7	.8	891	683	505	128	68.8	113
Apple Creek village, Wayne County	628	331	71.7	67.7	450	5.1	421	90.3	13.8	1.0	491	390	283	50	80.0	52
Aquilla village, Geauga County	252	139	75.0	67.6	189	2.1	182	100.0	16.5	–	211	179	113	26	61.5	18
Arcadia village, Hancock County	426	201	69.5	60.7	293	2.4	288	94.4	3.5	1.4	319	257	191	32	50.0	19
Arcanum village, Darke County	1 468	808	63.8	53.8	933	3.1	901	90.0	11.5	.3	1 023	811	627	134	64.2	102
Archbold village, Fulton County	2 561	1 412	66.7	56.9	1 709	4.8	1 603	87.8	8.6	–	1 911	1 459	1 038	203	90.1	283
Arlington village, Hancock County	958	543	59.0	50.6	565	3.0	548	91.4	13.1	–	611	480	334	86	80.2	82
Arlington Heights village, Hamilton County	838	451	58.5	47.9	490	6.5	440	92.5	13.2	1.6	519	418	325	56	60.7	41
Ashland city, Ashland County	15 603	8 511	61.7	54.2	9 609	6.5	8 825	89.3	9.5	.3	11 008	7 571	5 514	1 131	57.4	878
Ashley village, Delaware County	792	417	67.2	60.4	532	6.8	485	95.3	15.3	–	572	436	337	76	78.9	85
Ashtabula city, Ashtabula County	16 059	8 849	56.5	47.1	9 055	11.6	7 843	92.8	11.2	.6	9 591	6 648	4 832	1 312	48.3	919
Ashville village, Pickaway County	1 708	884	65.7	57.2	1 119	5.8	1 038	94.6	21.0	.2	1 241	936	761	177	66.1	137
Athalia village, Lawrence County	265	151	47.2	38.4	125	6.4	113	98.2	9.7	–	129	101	80	18	38.9	6
Athens city, Athens County	19 521	10 070	47.1	45.9	9 139	8.6	7 831	50.0	6.4	.9	16 655	5 755	2 329	596	59.2	332
Attica village, Seneca County	710	386	69.7	66.1	495	6.1	457	83.8	17.7	–	547	397	285	43	79.1	44
Aurora city, Portage County	7 158	3 664	66.1	53.2	4 735	4.2	4 470	96.3	7.5	.3	5 203	4 043	3 116	524	56.7	369
Austintown CDP, Mahoning County	26 127	13 895	62.8	53.5	16 369	6.5	14 936	97.5	8.6	.3	17 288	13 380	9 289	1 672	49.4	1 084
Avon city, Lorain County	5 680	2 983	65.8	57.8	3 729	3.7	3 547	94.2	8.5	2.2	4 096	3 162	2 148	400	59.3	308
Avon Lake city, Lorain County	11 318	5 968	66.5	55.0	7 505	2.7	7 255	93.9	9.2	1.7	8 255	6 485	4 997	920	47.3	650
Bailey Lakes village, Ashland County	302	153	66.6	58.8	201	6.5	182	97.8	12.6	–	220	173	139	25	64.0	16
Bainbridge CDP, Geauga County	2 746	1 412	69.7	57.2	1 913	3.2	1 829	93.4	3.2	1.0	2 215	1 688	1 273	218	50.0	130
Bainbridge village, Ross County	754	411	54.5	41.8	411	8.8	366	84.4	15.8	.5	433	328	219	55	36.4	25
Bairdstown village, Wood County	111	62	59.5	51.6	66	25.8	47	95.7	21.3	–	56	41	35	6	33.3	5
Ballville CDP, Sandusky County	2 392	1 237	65.1	53.8	1 556	4.9	1 461	96.9	7.7	.3	1 677	1 335	986	174	55.2	131
Baltic village	565	361	49.0	33.8	274	3.3	266	84.6	9.4	–	285	230	176	37	59.5	30
Coshocton County	–	–	–	–	–	–	–	–	–	–	–	–	–	–	–	–
Holmes County	134	134	1.5	1.5	2	–	2	100.0	–	–	2	2	2	–	–	–
Tuscarawas County	431	227	63.8	52.9	272	3.3	264	84.5	9.5	–	283	228	174	37	59.5	30
Baltimore village, Fairfield County	2 268	1 260	67.2	56.7	1 521	8.5	1 370	97.0	12.3	–	1 638	1 212	955	247	59.5	175
Barberton city, Summit County	21 361	11 726	56.7	48.3	12 078	8.7	10 802	92.2	12.6	2.0	12 994	9 645	6 941	1 612	48.3	1 013
Barnesville village, Belmont County	3 389	1 907	51.0	40.2	1 729	15.3	1 445	86.6	13.5	2.8	1 775	1 242	875	255	35.3	112
Barnhill village, Tuscarawas County	231	116	61.0	39.7	141	17.7	116	98.3	16.4	–	146	94	63	15	46.7	13
Batavia village, Clermont County	1 285	690	67.9	60.6	873	.8	844	87.1	6.3	4.5	906	760	592	100	78.0	109
Batesville village, Noble County	64	39	60.9	53.8	39	17.9	30	93.3	13.3	–	32	24	9	12	75.0	7
Bay View village, Erie County	597	279	64.7	54.8	386	6.7	355	97.7	9.0	–	427	301	235	38	65.8	33
Bay Village city, Cuyahoga County	13 095	6 831	67.2	56.5	8 800	2.8	8 412	88.2	8.8	5.5	9 683	7 475	5 693	1 025	55.3	681
Beach City village, Stark County	828	444	58.2	47.7	480	5.4	452	92.0	8.0	.4	525	395	285	48	41.7	32
Beachwood city, Cuyahoga County	8 930	5 004	54.2	42.8	4 840	3.1	4 545	92.5	7.3	3.0	5 662	4 101	2 704	403	41.2	211
Beallsville village, Monroe County	352	195	41.2	24.1	145	20.0	116	98.3	27.6	–	163	110	73	24	20.8	3
Beaver village, Pike County	273	142	50.2	46.5	137	8.0	124	84.7	11.3	–	155	98	58	20	60.0	17
Beavercreek city, Greene County	26 086	13 170	71.2	61.5	17 541	3.3	17 600	96.0	7.8	.3	19 899	15 762	11 966	1 990	57.9	1 287
Beaverdam village, Allen County	361	172	68.4	58.7	247	9.3	224	97.8	14.3	–	261	193	140	22	72.7	28
Beckett Ridge CDP, Butler County	3 192	1 598	82.1	70.7	2 617	2.6	2 506	96.6	6.4	–	2 752	2 310	1 884	419	64.2	332
Bedford city, Cuyahoga County	12 360	6 651	65.4	56.9	8 075	4.0	7 474	93.7	10.1	2.0	8 577	6 920	5 575	843	64.7	596
Bedford Heights city, Cuyahoga County	10 037	5 405	71.1	66.1	7 101	5.8	6 572	92.4	10.5	4.6	7 550	5 874	4 705	584	75.2	494
Beechwood Trails CDP, Licking County	1 286	652	73.7	62.3	942	2.7	915	96.0	9.0	.8	1 060	866	714	119	36.1	59
Bellaire city, Belmont County	4 829	2 734	48.2	37.7	2 320	14.7	1 903	88.3	16.0	1.7	2 436	1 695	1 134	322	35.7	169
Bellbrook city, Greene County	4 813	2 430	73.5	61.9	3 486	2.2	3 412	97.1	7.1	–	3 809	3 087	2 310	462	65.4	447
Belle Center village, Logan County	626	332	62.6	53.9	392	3.1	372	84.7	14.8	5.1	428	349	268	44	65.9	34
Bellefontaine city, Logan County	9 056	4 869	65.8	58.3	5 958	7.9	5 320	91.8	10.5	.2	6 420	4 800	3 649	807	59.5	640
Belle Valley village, Noble County	197	109	47.7	29.4	94	7.4	86	97.7	10.5	–	117	71	46	23	26.1	10
Bellevue city	6 144	3 308	64.1	54.8	3 931	8.0	3 543	92.9	8.1	.3	4 200	3 275	2 507	569	64.3	477
Huron County	2 950	1 581	64.6	55.3	1 907	9.3	1 700	91.9	9.5	.7	1 988	1 583	1 221	270	65.9	249
Sandusky County	3 194	1 727	63.6	54.4	2 024	6.8	1 843	93.8	6.8	–	2 212	1 692	1 286	299	62.9	228
Bellville village, Richland County	1 224	671	60.4	50.8	739	3.9	686	91.3	9.2	–	773	600	442	101	61.4	76
Belmont village, Belmont County	338	193	59.8	51.8	202	8.9	173	95.4	8.7	–	205	156	94	14	28.6	4
Belmore village, Putnam County	109	51	62.4	54.9	68	23.5	50	100.0	22.0	–	74	47	40	9	44.4	5
Beloit village, Mahoning County	818	454	61.6	52.9	504	4.6	473	94.3	10.4	1.1	525	407	313	67	71.6	45
Belpre city, Washington County	5 519	3 017	58.3	47.1	3 208	5.6	2 988	93.0	10.4	–	3 526	2 619	1 909	376	53.2	211
Bentleyville village, Cuyahoga County	470	230	69.6	50.0	327	.6	323	95.4	9.0	1.5	345	291	230	49	20.4	19
Benton Ridge village, Hancock County	250	130	70.0	59.2	175	1.1	169	97.6	9.5	–	188	139	113	35	68.6	31
Berea city, Cuyahoga County	15 321	8 201	68.0	59.4	10 375	4.6	9 782	85.3	8.7	3.3	11 353	8 656	6 022	960	60.9	717
Bergholz village, Jefferson County	557	298	47.2	29.5	263	12.5	222	92.3	13.5	–	275	166	136	48	27.1	14

TIPSII [UPF] GPH539 CENSUS90 71583600 07/17/92 1:25 PM MACHINE: C DATA:CENSUS90S*PH5TIPSDA39. 07/13/92 21:50:58 TAPE: NONE FRAME: 45
TSF:CENSUS90*92. 07/13/92 21:51:46 UTF:CENSUS90*93. 07/13/92 21:51:46 META:CENSUS90S*PH5T7-839. 07/13/92 21:59:21

Table 6. Employment Status and Journey to Work Characteristics: 1990—Con.

[Data based on sample and subject to sampling variability, see text. For definitions of terms and meanings of symbols, see text]

State County Place and [In Selected States] County Subdivision	Persons 16 years and over															Own children under 6 years in families and subfamilies, all parents in household in labor force
			Labor force								Worked in 1989			Females with own children under 6 years		
			Percent in labor force		Civilian labor force		Workers					Worked 40 or more weeks in 1989				
								Means of transportation to work								
	Total	Female	Total	Female	Total	Percent unemployed	Total	Percent using car, truck, or van	Percent in carpools	Percent using public transportation	Total	Total	Usually worked 35 or more hours per week, 50 to 52 weeks	Total	Percent in labor force	
PLACE AND COUNTY SUBDIVISION—Con.																
Berkey village, Lucas County	178	89	75.8	64.0	135	–	132	98.5	10.6	–	143	113	77	25	80.0	31
Berlin Heights village, Erie County	533	264	67.2	57.2	358	4.2	337	88.4	8.6	1.8	402	298	217	39	53.8	35
Bethel village, Clermont County	1 701	932	57.5	43.6	978	8.4	883	96.3	16.6	–	1 039	790	564	158	38.6	91
Bethesda village, Belmont County	881	481	49.6	37.4	437	12.8	377	92.8	11.9	1.3	489	345	224	85	29.4	29
Bettsville village, Seneca County	580	297	59.3	50.8	344	9.3	310	88.4	11.9	–	363	273	219	37	45.9	28
Beverly village, Washington County	1 157	628	53.1	45.4	612	7.7	548	86.9	11.3	.5	672	464	347	86	64.0	61
Bexley city, Franklin County	10 057	5 460	68.2	58.4	6 843	2.6	6 447	86.1	9.3	2.7	7 688	5 700	3 979	788	64.6	635
Blacklick Estates CDP, Franklin County	7 368	3 744	79.5	71.5	5 827	5.7	5 449	95.0	12.0	1.5	6 083	4 900	3 970	651	72.8	627
Blakeslee village, Williams County	90	42	70.0	57.1	63	1.6	60	86.7	16.7	–	67	54	41	8	62.5	4
Blanchester village	3 118	1 704	60.3	45.9	1 880	4.0	1 776	91.3	9.0	.6	2 065	1 517	1 230	245	50.6	177
Clinton County	3 118	1 704	60.3	45.9	1 880	4.0	1 776	91.3	9.0	.6	2 065	1 517	1 230	245	50.6	177
Warren County	–	–	–	–	–	–	–	–	–	–	–	–	–	–	–	–
Bloomdale village, Wood County	462	230	67.7	56.1	311	5.1	289	89.3	11.1	–	338	267	183	47	48.9	25
Bloomingburg village, Fayette County	537	281	58.7	49.5	315	12.7	251	86.5	24.7	1.2	336	216	165	43	65.1	32
Bloomingdale village, Jefferson County	145	89	44.8	37.1	65	–	61	88.5	18.0	–	74	55	40	22	50.0	13
Bloomville village, Seneca County	708	383	59.5	48.3	421	13.8	354	91.2	11.9	1.1	451	316	225	59	62.7	46
Blue Ash city, Hamilton County	9 308	4 810	71.5	64.8	6 650	4.9	6 253	94.7	4.6	1.3	7 116	5 505	4 052	636	69.7	576
Bluffton village	2 691	1 538	60.5	53.7	1 621	3.7	1 504	70.1	8.5	–	1 820	1 212	681	215	76.3	232
Allen County	2 554	1 450	61.2	54.8	1 556	3.0	1 460	69.2	8.8	–	1 732	1 168	655	195	80.0	227
Hancock County	137	88	47.4	36.4	65	21.5	44	100.0	–	–	88	44	26	20	40.0	5
Boardman CDP, Mahoning County	31 245	16 855	63.0	53.2	19 661	4.4	18 420	96.7	8.1	.4	20 842	16 235	11 732	1 835	61.5	1 542
Bolindale CDP, Trumbull County	2 381	1 285	59.4	50.0	1 415	7.8	1 249	99.4	9.3	–	1 570	1 123	744	164	37.2	65
Bolivar village, Tuscarawas County	671	358	63.0	55.0	423	7.6	381	94.2	6.0	.5	460	366	233	43	83.7	51
Boston Heights village, Summit County	576	288	66.8	56.9	385	3.4	352	93.2	13.6	–	423	307	206	43	62.8	43
Botkins village, Shelby County	918	464	70.9	61.4	651	2.0	636	91.0	12.9	–	714	567	433	127	80.3	119
Bowerston village, Harrison County	287	155	60.6	48.4	174	9.8	150	92.0	17.3	–	170	128	85	24	41.7	14
Bowersville village, Greene County	190	91	60.5	41.8	115	7.8	104	90.4	23.1	–	129	95	79	14	64.3	8
Bowling Green city, Wood County	24 954	13 977	60.8	57.6	15 130	6.7	13 618	72.0	8.3	.3	21 630	11 170	5 504	923	62.0	705
Bradford village	1 481	778	66.0	56.6	977	6.9	887	92.3	21.0	.7	1 028	814	612	118	72.0	130
Darke County	660	357	63.6	53.5	420	5.0	391	88.7	20.5	.5	441	356	269	51	84.3	78
Miami County	821	421	67.8	59.1	557	8.3	496	95.2	21.4	.8	587	458	343	67	62.7	52
Bradner village, Wood County	798	427	67.2	58.5	531	9.0	475	91.2	14.7	1.1	568	417	304	53	60.4	61
Brady Lake village, Portage County	383	187	71.5	64.2	274	8.0	242	97.5	7.9	.8	303	214	170	26	50.0	25
Bratenahl village, Cuyahoga County	1 223	636	66.0	53.6	807	3.2	770	89.9	11.6	3.6	844	693	549	49	69.4	33
Brecksville city, Cuyahoga County	9 452	4 645	61.8	55.7	5 846	3.8	5 540	93.4	5.3	3.4	6 643	5 104	3 843	627	47.5	373
Bremen village, Fairfield County	1 009	543	64.2	55.6	646	8.4	581	87.8	11.0	1.0	682	498	372	95	70.5	92
Brentwood CDP, Jefferson County	2 906	1 537	57.3	44.7	1 664	6.4	1 536	99.0	14.8	–	1 797	1 371	995	127	34.6	62
Brewster village, Stark County	1 793	962	58.1	47.2	1 040	7.3	946	94.4	11.3	.3	1 130	823	627	178	57.9	129
Briarwood Beach village, Medina County	451	237	75.2	68.8	339	8.3	307	92.5	8.8	–	344	281	210	45	57.8	37
Brice village, Franklin County	88	47	51.1	34.0	45	6.7	42	85.7	7.1	–	47	35	21	4	–	–
Bridgeport village, Belmont County	1 888	1 008	55.5	47.1	1 047	11.5	907	90.5	11.5	2.3	1 104	821	565	116	47.4	67
Bridgetown North CDP, Hamilton County	9 285	5 017	64.3	54.6	5 968	2.2	5 757	92.3	12.0	4.6	6 396	5 316	3 786	504	66.3	559
Brilliant village, Jefferson County	1 305	696	49.9	36.1	651	12.6	559	93.4	10.6	–	692	486	348	86	24.4	35
Brimfield CDP, Portage County	2 454	1 283	65.4	54.0	1 606	6.9	1 434	95.3	6.1	–	1 736	1 371	959	175	73.7	124
Broadview Heights city, Cuyahoga County	9 835	4 981	66.6	57.6	6 523	3.7	6 176	92.4	6.9	4.4	7 083	5 411	4 137	664	53.8	478
Brookfield Center CDP, Trumbull County	1 163	593	59.8	56.3	696	8.6	630	95.1	3.7	–	697	605	425	32	62.5	50
Brooklyn city, Cuyahoga County	9 955	5 385	57.1	48.6	5 655	4.0	5 403	92.8	10.7	4.1	6 263	5 006	3 679	458	55.0	343
Brooklyn Heights village, Cuyahoga County	1 197	628	59.0	50.3	704	3.4	673	90.5	8.3	4.6	785	601	444	47	61.7	43
Brook Park city, Cuyahoga County	18 113	9 374	69.2	60.6	12 504	3.8	11 802	92.7	9.3	3.6	13 392	10 763	8 003	1 159	59.8	892
Brookside village, Belmont County	580	321	63.3	56.1	367	7.9	329	93.3	14.3	2.1	382	298	215	42	78.6	42
Brookville village, Montgomery County	3 580	1 925	61.1	50.5	2 179	3.3	2 049	93.5	12.2	.5	2 405	1 944	1 442	315	43.8	187
Broughton village, Paulding County	116	54	62.1	48.1	72	–	70	97.1	5.7	–	73	54	46	12	50.0	5
Brunswick city, Medina County	20 841	10 666	73.4	62.7	15 275	4.9	14 319	94.5	10.1	2.1	16 069	12 689	9 407	1 752	57.0	1 311
Bryan city, Williams County	6 389	3 489	68.2	59.0	4 346	6.8	3 991	91.2	11.8	.4	4 610	3 659	2 781	470	68.7	469
Buchtel village, Athens County	477	231	57.9	42.4	276	13.0	233	97.9	15.0	–	288	185	139	39	61.5	29
Buckeye Lake village, Licking County	2 208	1 190	55.6	46.8	1 228	14.1	1 029	96.5	26.4	–	1 334	924	671	270	37.4	127
Buckland village, Auglaize County	198	108	65.7	46.3	130	1.5	126	96.0	15.9	–	136	116	81	13	69.2	9
Bucyrus city, Crawford County	10 280	5 586	58.9	48.1	6 050	9.5	5 394	92.5	13.2	.1	6 512	4 786	3 514	977	64.2	743
Burbank village, Wayne County	220	100	71.4	59.0	157	3.8	146	89.0	15.1	–	163	137	118	9	66.7	9
Burgoon village, Sandusky County	177	90	67.8	62.2	120	11.7	104	99.0	20.2	–	131	94	71	19	47.4	14

TIPSII [UPF] GPH539 CENSUS90 71583600 07/17/92 1:25 PM MACHINE: C DATA:CENSUS90S*PH5TIPSDA39. 07/13/92 21:50:58 TAPE: NONE FRAME: 46
TSF:CENSUS90*92. 07/13/92 21:51:46 UTF:CENSUS90*93. 07/13/92 21:51:46 META:CENSUS90S*PH5T7-839. 07/13/92 21:59:21

Table 6. Employment Status and Journey to Work Characteristics: 1990—Con.

[Data based on sample and subject to sampling variability, see text. For definitions of terms and meanings of symbols, see text]

State County Place and [In Selected States] County Subdivision	Persons 16 years and over															Own children under 6 years in families and subfamilies, all parents in household in labor force
			Labor force								Worked in 1989			Females with own children under 6 years		
			Percent in labor force		Civilian labor force		Workers					Worked 40 or more weeks in 1989				
								Means of transportation to work								
	Total	Female	Total	Female	Total	Percent unemployed	Total	Percent using car, truck, or van	Percent in carpools	Percent using public transportation	Total	Total	Usually worked 35 or more hours per week, 50 to 52 weeks	Total	Percent in labor force	
PLACE AND COUNTY SUBDIVISION—Con.																
Burkettsville village	184	89	76.6	62.9	141	–	137	86.9	29.9	1.5	149	126	88	16	87.5	22
Darke County	52	30	78.8	70.0	41	–	41	80.5	24.4	–	45	39	29	6	100.0	12
Mercer County	132	59	75.8	59.3	100	–	96	89.6	32.3	2.1	104	87	59	10	80.0	10
Burlington CDP, Lawrence County	2 376	1 377	52.4	45.1	1 244	13.3	1 052	94.7	10.8	–	1 185	841	607	216	66.7	161
Burton village, Geauga County	1 006	534	72.2	65.2	726	3.7	680	90.9	7.2	–	773	596	443	80	73.8	97
Butler village, Richland County	723	374	63.5	52.1	459	5.2	426	94.8	15.5	.5	497	369	295	53	71.7	51
Butlerville village, Warren County	130	75	60.8	52.0	79	17.7	65	96.9	23.1	–	80	57	45	16	75.0	14
Byesville village, Guernsey County	1 973	1 019	58.8	50.5	1 161	6.3	1 068	96.4	11.1	–	1 282	881	683	179	32.4	58
Cadiz village, Harrison County	2 748	1 538	45.2	34.7	1 242	10.7	1 069	88.2	13.4	2.1	1 464	964	611	155	27.7	58
Cairo village, Allen County	359	171	67.4	62.6	242	3.7	233	93.6	13.3	–	256	202	155	36	72.2	24
Calcutta CDP, Columbiana County	968	575	57.7	47.5	552	9.6	506	95.5	11.5	–	576	405	296	60	56.7	43
Caldwell village, Noble County	1 395	787	54.3	43.5	752	6.1	702	87.9	10.4	–	812	626	455	82	48.8	49
Caledonia village, Marion County	487	252	69.0	59.1	336	3.0	321	90.7	12.8	.9	345	256	189	47	61.7	34
Cambridge city, Guernsey County	8 942	5 127	56.1	47.2	4 991	10.5	4 351	90.7	12.3	–	5 428	3 912	2 883	698	49.0	480
Camden village, Preble County	1 594	847	63.6	51.8	1 007	7.1	917	96.0	15.3	–	1 058	764	594	169	59.8	132
Campbell city, Mahoning County	7 950	4 335	48.8	38.4	3 878	12.1	3 277	95.8	13.5	.3	4 089	2 933	1 909	436	39.4	242
Canal Fulton village, Stark County	3 075	1 607	71.5	59.9	2 189	4.9	2 038	93.3	8.8	–	2 350	1 875	1 379	308	56.8	244
Canal Winchester village	2 118	1 169	62.6	52.9	1 325	6.6	1 199	93.2	11.9	.6	1 468	1 111	851	141	57.4	88
Fairfield County	–	–	–	–	–	–	–	–	–	–	–	–	–	–	–	–
Franklin County	2 118	1 169	62.6	52.9	1 325	6.6	1 199	93.2	11.9	.6	1 468	1 111	851	141	57.4	88
Canfield city, Mahoning County	4 302	2 286	65.4	56.3	2 815	3.5	2 701	95.1	5.9	–	2 985	2 359	1 621	263	59.7	219
Canton city, Stark County	64 415	35 650	56.7	47.9	36 436	11.3	31 500	90.6	10.6	2.5	38 626	28 113	20 055	5 331	52.3	3 718
Cardington village, Morrow County	1 334	688	62.1	53.8	829	8.1	749	90.1	16.0	.7	917	663	502	122	50.0	78
Carey village, Wyandot County	2 696	1 406	65.8	57.8	1 760	8.5	1 601	92.9	17.7	.4	1 935	1 457	1 063	257	67.3	260
Carlisle village	3 609	1 809	67.5	57.5	2 437	6.1	2 238	96.8	9.4	.5	2 661	2 072	1 453	267	47.6	221
Montgomery County	223	100	52.9	36.0	118	6.8	110	100.0	13.6	–	134	110	84	12	58.3	7
Warren County	3 386	1 709	68.5	58.8	2 319	6.0	2 128	96.7	9.2	.6	2 527	1 962	1 369	255	47.1	214
Carroll village, Fairfield County	408	219	71.1	59.8	290	6.2	263	87.1	14.1	2.3	312	247	185	37	70.3	34
Carrollton village, Carroll County	2 409	1 426	51.1	39.4	1 231	9.9	1 075	82.7	9.4	.8	1 324	990	765	222	43.2	83
Casstown village, Miami County	192	109	62.0	45.9	119	3.4	115	95.7	12.2	–	135	115	80	21	42.9	12
Castalia village, Erie County	686	360	63.1	56.1	433	2.8	412	92.2	8.5	–	476	381	296	60	63.3	49
Castine village, Darke County	124	65	59.7	46.2	74	14.9	54	94.4	–	–	78	44	30	7	100.0	12
Catawba village, Clark County	202	101	71.8	66.3	145	11.0	127	86.6	12.6	–	153	112	84	5	100.0	8
Cecil village, Paulding County	169	80	66.3	45.0	112	8.9	98	91.8	6.1	–	117	92	64	38	42.1	22
Cedarville village, Greene County	2 757	1 544	50.9	47.1	1 402	2.6	1 331	63.3	12.1	–	2 282	901	437	96	67.7	114
Celina city, Mercer County	7 188	3 854	67.9	59.8	4 867	5.3	4 524	91.1	12.7	.1	5 119	4 053	2 727	597	79.1	697
Centerburg village, Knox County	1 015	568	58.7	47.5	596	7.0	545	90.8	18.0	–	628	499	359	82	56.1	81
Centerville village, Gallia County	127	61	56.7	49.2	72	2.8	70	81.4	17.1	5.7	70	47	32	10	70.0	8
Centerville city, Montgomery County	16 927	9 071	67.7	59.3	11 332	2.5	10 999	95.2	8.0	1.4	12 428	9 836	7 411	1 130	59.7	898
Chagrin Falls village, Cuyahoga County	3 466	1 998	64.2	55.6	2 225	1.3	2 137	85.9	5.5	1.7	2 377	1 872	1 418	192	41.1	87
Champion Heights CDP, Trumbull County	3 667	1 927	65.4	57.9	2 399	4.4	2 227	97.3	6.6	–	2 442	1 904	1 376	218	77.5	244
Chardon village, Geauga County	3 366	1 856	71.2	63.8	2 391	4.0	2 274	95.2	11.8	.4	2 573	1 959	1 460	246	61.4	243
Chatfield village, Crawford County	169	78	61.5	56.4	104	7.7	94	93.6	5.3	–	111	78	65	13	76.9	11
Chauncey village, Athens County	737	394	56.2	49.7	414	13.5	358	91.6	17.0	.6	433	320	231	64	57.8	37
Cherry Fork village, Adams County	143	74	55.2	36.5	79	7.6	73	87.7	35.6	–	89	66	47	14	42.9	6
Cherry Grove CDP, Hamilton County	3 562	1 849	74.9	66.6	2 660	2.1	2 554	92.3	5.6	3.7	2 889	2 352	1 702	299	56.5	287
Chesapeake village, Lawrence County	869	510	48.9	39.6	422	7.1	383	84.6	12.3	–	463	309	251	62	33.9	20
Cheshire village, Gallia County	169	90	55.0	45.6	93	17.2	77	87.0	15.6	–	83	68	56	22	68.2	18
Chesterhill village, Morgan County	238	134	62.2	52.2	148	14.2	123	85.4	16.3	–	152	107	76	21	71.4	16
Chesterland CDP, Geauga County	1 702	816	67.5	60.9	1 148	1.9	1 096	92.4	7.4	.6	1 243	987	755	156	45.5	103
Chesterville village, Morrow County	196	112	55.6	42.0	109	10.1	98	94.9	21.4	–	119	73	51	17	64.7	28
Cheviot city, Hamilton County	7 594	4 251	62.4	52.8	4 738	3.1	4 483	87.4	14.2	7.5	5 099	4 182	2 951	633	69.7	588
Chickasaw village, Mercer County	282	144	72.0	64.6	203	2.5	195	88.7	15.4	1.5	221	180	145	34	76.5	25
Chillicothe city, Ross County	17 377	9 753	56.0	46.9	9 707	10.7	8 600	92.4	12.9	.9	9 953	7 537	5 400	1 089	55.6	781
Chilo village, Clermont County	86	45	45.3	26.7	39	–	39	100.0	23.1	–	46	34	21	10	20.0	2
Chippewa-on-the-Lake village, Medina County	256	119	70.3	55.5	178	9.6	160	95.6	9.4	–	185	138	106	21	66.7	20
Chocktou Lake CDP, Madison County	915	465	78.9	72.5	716	.7	706	97.7	15.4	–	794	633	514	74	62.2	47
Christiansburg village, Champaign County	433	208	67.0	60.6	290	8.3	263	90.9	17.1	.8	314	224	158	29	69.0	22

TIPSII [UPF] GPH539 CENSUS90 7158360 07/17/92 1:25 PM MACHINE: C DATA:CENSUS90S*PH5TIPSDA39. 07/13/92 21:50:58 TAPE: NONE FRAME: 47
TSF:CENSUS90*92. 07/13/92 21:51:46 UTF:CENSUS90*93. 07/13/92 21:51:46 META:CENSUS90S*PH5T7-839. 07/13/92 21:59:21

Table 6. Employment Status and Journey to Work Characteristics: 1990—Con.

[Data based on sample and subject to sampling variability, see text. For definitions of terms and meanings of symbols, see text]

State County Place and [In Selected States] County Subdivision	Persons 16 years and over															Own children under 6 years in families and subfamilies, all parents in household in labor force
			Labor force								Worked in 1989			Females with own children under 6 years		
			Percent in labor force		Civilian labor force		Workers					Worked 40 or more weeks in 1989				
								Means of transportation to work								
	Total	Female	Total	Female	Total	Percent unemployed	Total	Percent using car, truck, or van	Percent in carpools	Percent using public transportation	Total	Total	Usually worked 35 or more hours per week, 50 to 52 weeks	Total	Percent in labor force	
PLACE AND COUNTY SUBDIVISION—Con.																
Churchill CDP, Trumbull County	2 190	1 171	72.6	66.0	1 583	4.2	1 516	94.2	6.7	2.3	1 636	1 287	907	185	48.6	96
Cincinnati city, Hamilton County	281 024	153 970	61.5	55.1	172 423	7.9	155 705	80.1	12.6	11.2	186 656	137 129	97 576	24 308	57.7	18 833
Circleville city, Pickaway County	9 106	4 882	63.3	54.8	5 737	8.0	5 216	93.0	15.9	.5	6 067	4 598	3 554	740	58.0	560
Clarington village, Monroe County	308	161	52.9	41.0	163	6.7	149	85.2	3.4	–	164	125	90	27	37.0	18
Clarksburg village, Ross County	374	195	55.9	44.6	209	10.5	185	85.9	11.9	–	225	156	127	25	72.0	33
Clarksville village, Clinton County	391	205	49.1	46.8	190	12.6	164	87.2	10.4	–	209	153	118	21	61.9	12
Clay Center village, Ottawa County	220	117	70.5	57.3	155	4.5	145	96.6	4.8	–	163	142	93	18	33.3	8
Clayton village, Montgomery County	570	280	68.2	63.9	385	8.1	353	93.8	6.5	.8	407	294	221	19	100.0	36
Cleveland city, Cuyahoga County	382 365	208 245	55.6	48.1	211 974	14.0	177 802	78.7	14.0	14.1	218 214	157 352	114 055	34 357	48.1	21 994
Cleveland Heights city, Cuyahoga County	41 962	22 981	68.5	63.4	28 725	4.8	26 722	84.9	11.4	6.8	30 917	23 533	16 907	3 165	62.1	2 384
Cleves village, Hamilton County	1 640	854	65.2	55.3	1 067	6.7	977	94.2	12.8	1.7	1 123	872	664	134	64.2	121
Clifton village	154	73	71.4	58.9	110	6.4	99	89.9	11.1	–	123	87	66	11	45.5	7
Clark County	60	27	60.0	37.0	36	–	36	100.0	13.9	–	45	31	26	6	–	–
Greene County	94	46	78.7	71.7	74	9.5	63	84.1	9.5	–	78	56	40	5	100.0	7
Clinton village, Summit County	919	490	63.4	53.7	583	7.2	517	95.9	6.4	.6	606	441	317	78	51.3	43
Cloverdale village, Putnam County	217	127	41.5	26.8	90	3.3	85	90.6	29.4	–	99	78	55	10	60.0	9
Clyde city, Sandusky County	4 287	2 303	61.8	51.8	2 648	10.0	2 299	92.3	10.7	–	2 940	2 083	1 500	410	58.3	326
Coal Grove village, Lawrence County	1 778	969	50.1	43.1	891	12.6	762	94.9	11.3	.5	930	632	483	117	45.3	58
Coalton village, Jackson County	424	215	51.9	40.0	220	15.0	176	85.2	25.6	4.5	218	134	108	42	40.5	15
Coldwater village, Mercer County	3 095	1 638	67.3	56.2	2 084	1.5	2 033	91.1	17.5	–	2 197	1 818	1 271	374	68.7	340
College Corner village	293	156	72.0	60.3	211	4.7	195	94.9	7.7	–	213	174	122	32	78.1	38
Butler County	90	40	68.9	47.5	62	8.1	57	87.7	–	–	63	58	44	4	75.0	6
Preble County	203	116	73.4	64.7	149	3.4	138	97.8	10.9	–	150	116	78	28	78.6	32
Columbiana village	4 016	2 186	61.8	52.4	2 456	4.5	2 335	89.4	10.1	.4	2 700	2 106	1 679	275	63.6	214
Columbiana County	4 003	2 179	62.0	52.5	2 456	4.5	2 335	89.4	10.1	.4	2 700	2 106	1 679	275	63.6	214
Mahoning County	13	7	–	–	–	–	–	–	–	–	–	–	–	–	–	–
Columbus city	496 802	260 936	69.7	63.4	345 545	5.9	319 004	88.4	11.9	4.7	376 688	284 715	209 445	40 262	61.5	33 116
Fairfield County	593	295	85.5	83.1	496	2.2	496	98.0	16.3	–	523	461	391	47	53.2	24
Franklin County	496 209	260 641	69.7	63.4	345 049	5.9	318 508	88.4	11.9	4.7	376 165	284 254	209 054	40 215	61.5	33 092
Columbus Grove village, Putnam County	1 608	835	67.8	59.4	1 091	6.3	1 000	90.4	12.8	2.3	1 179	933	677	145	68.3	139
Commercial Point village, Pickaway County	294	144	68.0	59.0	200	5.5	187	91.4	15.0	–	205	173	145	28	21.4	8
Conesville village, Coshocton County	314	162	63.1	53.1	198	5.6	183	97.8	6.0	–	216	170	127	21	19.0	11
Congress village, Wayne County	119	57	70.6	56.1	84	14.3	69	94.2	14.5	–	81	58	44	5	–	–
Conneaut city, Ashtabula County	10 070	5 428	56.4	47.1	5 675	10.9	4 928	90.9	12.5	.6	5 925	4 263	3 062	803	53.2	623
Continental village, Putnam County	895	464	66.8	57.1	596	7.0	545	95.2	19.6	.4	635	490	381	86	69.8	95
Convoy village, Van Wert County	900	490	60.8	53.9	545	6.6	496	91.1	17.1	.4	609	445	326	61	62.3	59
Coolville village, Athens County	508	283	43.5	30.7	217	10.1	193	91.7	5.2	1.0	244	168	141	40	32.5	16
Corning village, Perry County	548	320	46.5	38.8	253	14.2	213	96.7	23.9	–	290	188	138	45	42.2	26
Cortland city, Trumbull County	4 286	2 280	67.5	57.6	2 892	5.2	2 687	97.2	7.2	–	3 157	2 328	1 769	377	50.7	239
Corwin village, Warren County	164	83	60.4	42.2	99	11.1	88	77.3	21.6	9.1	108	65	52	11	18.2	3
Coshocton city, Coshocton County	9 508	5 268	58.6	47.6	5 549	7.3	5 067	90.1	11.4	.6	5 928	4 603	3 306	711	56.3	473
Covedale CDP, Hamilton County	5 281	2 809	63.7	55.5	3 363	2.2	3 272	93.3	8.9	3.2	3 657	2 923	2 046	431	66.6	393
Covington village, Miami County	2 018	1 105	64.1	54.9	1 293	5.2	1 192	89.2	12.2	.5	1 410	1 077	797	164	67.1	139
Craig Beach village, Mahoning County	1 077	559	60.0	47.8	646	11.5	554	96.6	6.3	.5	668	465	319	89	58.4	56
Crestline city	3 758	2 030	61.6	54.9	2 314	8.5	2 084	90.2	12.3	.7	2 473	1 864	1 315	294	60.5	239
Crawford County	3 745	2 024	61.4	54.8	2 301	8.5	2 071	90.1	12.4	.7	2 460	1 851	1 308	294	60.5	239
Richland County	13	6	100.0	100.0	13	–	13	100.0	–	–	13	13	7	–	–	–
Creston village, Wayne County	1 401	727	66.6	56.1	931	4.0	854	92.2	10.9	–	1 005	790	609	116	56.9	83
Cridersville village, Auglaize County	1 380	763	67.6	59.1	933	6.2	858	95.7	7.9	.5	982	768	592	130	59.2	83
Crooksville village, Perry County	1 943	1 065	55.8	45.8	1 084	16.0	890	91.6	25.3	–	1 174	844	673	162	58.0	134
Crown City village, Gallia County	365	197	51.5	43.1	188	10.1	165	86.7	12.1	–	212	132	101	10	20.0	6
Crystal Lakes CDP, Clark County	1 203	616	60.2	48.4	724	5.9	676	95.1	12.4	–	831	591	435	131	54.2	94
Cumberland village, Guernsey County	243	127	57.2	47.2	139	12.9	121	90.9	20.7	–	151	100	72	15	46.7	20
Custar village, Wood County	145	77	69.0	61.0	100	8.0	92	93.5	21.7	–	108	83	62	12	83.3	15
Cuyahoga Falls city, Summit County	38 903	20 960	66.1	57.0	25 673	4.6	23 933	95.2	7.6	.7	27 646	21 596	15 861	3 116	59.5	2 280
Cuyahoga Heights village, Cuyahoga County	543	285	56.9	48.8	309	2.6	301	88.7	13.0	1.7	353	259	202	34	61.8	27
Cygnet village, Wood County	428	235	74.1	66.4	317	5.0	299	93.0	16.1	–	332	257	181	57	78.9	60
Dalton village, Wayne County	1 034	536	71.5	64.2	739	3.7	698	92.7	9.2	–	816	622	454	84	64.3	76

TIPSII [UPF] GPH539 CENSUS90 71583600 07/17/92 1:25 PM MACHINE: C DATA:CENSUS90S*PH5TIPSDA39. 07/13/92 21:50:58 TAPE: NONE FRAME: 48
TSF:CENSUS90*92. 07/13/92 21:51:46 UTF:CENSUS90*93. 07/13/92 21:51:46 META:CENSUS90S*PH5T7-839. 07/13/92 21:59:21

Table 6. Employment Status and Journey to Work Characteristics: 1990—Con.

[Data based on sample and subject to sampling variability, see text. For definitions of terms and meanings of symbols, see text]

State County Place and [In Selected States] County Subdivision	Persons 16 years and over															Own children under 6 years in families and subfamilies, all parents in household in labor force
			Labor force								Worked in 1989			Females with own children under 6 years		
			Percent in labor force		Civilian labor force		Workers					Worked 40 or more weeks in 1989				
								Means of transportation to work								
	Total	Female	Total	Female	Total	Percent unemployed	Total	Percent using car, truck, or van	Percent in carpools	Percent using public transportation	Total	Total	Usually worked 35 or more hours per week, 50 to 52 weeks	Total	Percent in labor force	
PLACE AND COUNTY SUBDIVISION—Con.																
Danville village, Knox County	756	413	62.4	56.2	472	4.7	445	89.0	14.2	–	514	386	265	56	57.1	41
Darbyville village, Pickaway County	216	110	44.9	32.7	97	3.1	92	100.0	12.0	–	112	78	62	15	13.3	7
Day Heights CDP, Clermont County	2 125	1 109	75.6	70.7	1 607	1.3	1 534	94.8	8.8	1.8	1 713	1 395	1 048	164	64.6	119
Dayton city, Montgomery County	139 090	75 601	57.6	51.2	79 053	10.5	70 011	85.0	12.6	7.4	87 948	62 093	45 275	12 007	49.5	8 006
Deer Park city, Hamilton County	5 011	2 876	54.9	45.5	2 741	4.1	2 612	93.6	7.9	1.3	3 010	2 472	1 862	329	60.2	294
Deersville village, Harrison County	61	32	42.6	31.3	26	–	26	80.8	–	–	38	17	15	7	–	–
Defiance city, Defiance County	12 679	6 633	64.2	53.7	8 133	7.0	7 372	93.5	12.4	.1	9 012	6 463	4 622	1 044	58.8	875
De Graff village, Logan County	997	526	63.3	55.3	629	8.9	571	90.4	10.3	–	660	497	413	67	47.8	52
Delaware city, Delaware County	15 626	8 324	66.1	59.9	10 293	4.3	9 605	87.6	12.0	1.2	11 878	8 285	6 149	1 277	68.2	1 083
Dellroy village, Carroll County	240	124	60.4	50.0	145	14.5	122	88.5	12.3	–	169	107	75	25	76.0	27
Delphos city	5 337	2 887	64.6	53.4	3 442	4.4	3 261	94.3	13.2	.1	3 785	2 881	2 034	500	74.2	460
Allen County	2 960	1 626	62.8	52.0	1 858	3.4	1 783	92.8	15.4	.2	2 079	1 629	1 074	260	72.7	266
Van Wert County	2 377	1 261	66.9	55.1	1 584	5.7	1 478	96.1	10.6	–	1 706	1 252	960	240	75.8	194
Delta village, Fulton County	2 134	1 136	69.2	62.1	1 472	7.2	1 335	89.3	15.5	1.0	1 564	1 211	942	193	72.5	188
Dennison village, Tuscarawas County	2 440	1 333	52.7	42.4	1 287	10.6	1 130	93.4	16.2	–	1 406	995	701	213	47.9	169
Dent CDP, Hamilton County	4 960	2 576	72.1	65.2	3 575	2.7	3 448	95.6	9.1	2.1	3 823	3 080	2 298	417	58.8	311
Deshler village, Henry County	1 402	740	61.8	52.6	866	8.0	787	91.0	16.1	.3	986	707	557	94	68.1	108
Devola CDP, Washington County	2 175	1 167	57.4	47.0	1 249	4.6	1 162	95.6	11.3	–	1 411	1 003	792	136	59.6	117
Dexter City village, Noble County	108	61	63.0	57.4	68	2.9	66	100.0	10.6	–	78	59	38	10	80.0	7
Dillonvale CDP, Hamilton County	3 331	1 812	62.4	55.7	2 067	2.6	1 974	95.3	5.1	1.7	2 323	1 967	1 471	219	65.8	180
Dillonvale village, Jefferson County	726	393	43.5	34.1	316	7.9	284	86.3	11.3	–	355	264	189	41	51.2	23
Donnelsville village, Clark County	215	96	59.5	50.0	128	13.3	111	92.8	9.0	–	143	102	77	20	80.0	18
Dover city, Tuscarawas County	9 006	4 975	58.2	48.4	5 241	6.7	4 812	92.3	9.1	.3	5 558	4 317	3 100	715	59.3	443
Doylestown village, Wayne County	2 133	1 157	62.1	53.7	1 324	5.8	1 237	92.9	9.4	–	1 426	1 082	736	144	58.3	102
Dresden village, Muskingum County	1 209	667	62.5	50.5	753	5.2	702	92.6	19.4	.4	807	609	412	114	71.9	94
Drexel CDP, Montgomery County	3 794	2 011	52.3	43.0	1 983	17.5	1 592	91.8	14.1	3.8	1 924	1 296	987	366	47.5	259
Dry Run CDP, Hamilton County	3 714	1 893	77.0	66.9	2 852	2.4	2 750	91.8	7.6	3.6	3 072	2 419	1 846	409	64.1	378
Dublin city	11 540	5 811	74.7	61.5	8 611	1.3	8 379	95.4	5.2	–	9 415	7 652	6 022	1 318	48.3	787
Delaware County	2 625	1 319	68.9	50.9	1 798	.8	1 763	94.6	5.4	–	2 018	1 583	1 184	270	40.0	139
Franklin County	8 906	4 492	76.4	64.6	6 804	1.5	6 607	95.7	5.2	–	7 388	6 060	4 829	1 048	50.4	648
Union County	9	–	100.0	–	9	–	9	100.0	–	–	9	9	9	–	–	–
Dunkirk village, Hardin County	651	335	55.6	46.3	362	8.6	326	95.4	12.3	–	397	307	222	48	45.8	26
Dupont village, Putnam County	196	116	61.2	60.3	120	5.0	112	90.2	26.8	1.8	133	93	71	24	79.2	20
East Canton village, Stark County	1 354	711	62.2	52.2	838	4.3	783	94.0	8.9	–	900	690	504	96	55.2	67
East Cleveland city, Cuyahoga County	24 593	14 457	60.6	57.1	14 887	16.1	12 088	71.0	14.5	22.0	14 951	10 473	7 615	2 098	55.8	1 625
Eastlake city, Lake County	16 425	8 478	70.3	61.7	11 532	5.8	10 693	96.8	10.3	.9	12 338	9 764	7 254	1 224	63.7	959
East Liverpool city, Columbiana County	10 354	5 788	49.4	40.4	5 111	13.8	4 265	91.2	16.1	.1	5 278	3 681	2 497	874	46.5	558
East Palestine city, Columbiana County	3 958	2 145	59.5	49.5	2 346	11.9	2 062	92.6	9.3	–	2 576	1 824	1 219	303	52.1	237
East Sparta village, Stark County	564	304	63.5	53.9	358	7.8	326	93.3	14.4	–	373	302	199	57	52.6	39
Eaton city, Preble County	5 658	3 088	60.3	52.3	3 404	7.3	3 104	91.8	8.6	–	3 602	2 849	2 193	445	60.4	343
Eaton Estates CDP, Lorain County	1 135	524	59.6	46.2	676	5.0	618	100.0	11.2	–	732	587	485	131	28.2	58
Edgerton village, Williams County	1 433	766	64.4	56.8	923	5.5	844	89.5	13.3	.4	983	771	569	130	83.1	145
Edgewood CDP, Ashtabula County	4 164	2 176	62.8	56.3	2 611	9.5	2 317	94.0	9.7	1.0	2 757	2 119	1 537	287	58.9	196
Edison village, Morrow County	327	151	56.6	51.0	185	9.7	165	93.3	11.5	.6	182	141	99	24	45.8	18
Edon village, Williams County	658	347	67.6	58.8	444	1.6	424	88.9	9.9	–	493	392	292	68	70.6	64
Eldorado village, Preble County	440	224	66.1	57.1	291	5.5	267	93.6	7.1	.7	312	247	174	40	55.0	28
Elgin village, Van Wert County	55	25	89.1	84.0	49	6.1	46	82.6	19.6	4.3	50	39	22	9	100.0	14
Elida village, Allen County	1 112	575	70.3	59.3	782	4.5	735	94.7	8.2	–	837	634	473	95	51.6	58
Elmore village, Ottawa County	1 023	567	61.0	49.9	617	4.7	578	90.0	8.5	–	679	515	373	82	69.5	75
Elmwood Place village, Hamilton County	2 111	1 130	63.8	53.2	1 346	8.2	1 178	84.8	17.3	4.6	1 300	970	727	182	69.2	153
Elyria city, Lorain County	42 695	22 828	66.2	57.6	28 217	6.9	25 718	94.5	11.0	.5	29 915	22 910	16 758	3 730	60.9	3 109
Empire village, Jefferson County	252	122	45.2	24.6	114	12.3	98	89.8	11.2	–	120	84	61	15	26.7	5
Englewood city, Montgomery County	8 986	4 774	67.5	58.5	6 037	3.2	5 755	93.2	10.7	1.8	6 506	5 168	3 939	641	56.8	462
Enon village, Clark County	2 094	1 056	66.3	52.8	1 335	2.8	1 327	96.8	13.2	–	1 535	1 178	932	118	55.9	79
Euclid city, Cuyahoga County	45 116	25 064	60.7	53.4	27 329	5.9	25 363	89.1	10.3	6.2	28 979	23 045	17 499	2 799	60.7	2 142
Evendale village, Hamilton County	2 274	1 123	68.7	56.5	1 562	1.0	1 526	97.4	8.3	.2	1 697	1 327	1 045	206	56.3	181
Fairborn city, Greene County	24 899	12 703	64.7	54.6	14 919	6.9	14 759	92.4	10.7	.3	18 021	13 136	9 090	1 889	55.6	1 260
Fairfax village, Hamilton County	1 588	866	61.2	52.2	972	4.2	910	91.6	9.3	4.0	1 058	840	639	104	63.5	85
Fairfield city	30 727	16 140	74.4	66.3	22 838	3.7	21 603	96.1	8.7	.5	24 182	19 226	14 977	2 419	62.1	2 054
Butler County	30 727	16 140	74.4	66.3	22 838	3.7	21 603	96.1	8.7	.5	24 182	19 226	14 977	2 419	62.1	2 054
Hamilton County	–	–	–	–	–	–	–	–	–	–	–	–	–	–	–	–
Fairfield Beach CDP, Fairfield County	845	427	54.1	40.0	457	7.2	424	95.8	13.0	1.7	511	371	281	55	36.4	34

TIPSII [UPF] GPH539 CENSUS90 71583600 07/17/92 1:25 PM MACHINE: C DATA:CENSUS90S*PH5TIPSDA39. 07/13/92 21:50:58 TAPE: NONE FRAME: 49
TSF:CENSUS90*92. 07/13/92 21:51:46 UTF:CENSUS90*93. 07/13/92 21:51:46 META:CENSUS90S*PH5T7-839. 07/13/92 21:59:21

Table 6. Employment Status and Journey to Work Characteristics: 1990—Con.

[Data based on sample and subject to sampling variability, see text. For definitions of terms and meanings of symbols, see text]

State County Place and [In Selected States] County Subdivision	Persons 16 years and over															Own children under 6 years in families and subfamilies, all parents in household in labor force
			Labor force								Worked in 1989			Females with own children under 6 years		
			Percent in labor force		Civilian labor force		Workers					Worked 40 or more weeks in 1989				
								Means of transportation to work								
	Total	Female	Total	Female	Total	Percent unemployed	Total	Percent using car, truck, or van	Percent in carpools	Percent using public transportation	Total	Total	Usually worked 35 or more hours per week, 50 to 52 weeks	Total	Percent in labor force	
PLACE AND COUNTY SUBDIVISION—Con.																
Fairlawn city, Summit County	4 906	2 719	58.0	46.9	2 845	4.5	2 681	94.2	5.9	.8	3 252	2 395	1 710	182	46.7	143
Fairport Harbor village, Lake County	2 324	1 252	65.4	56.5	1 520	7.4	1 402	95.3	14.1	.4	1 625	1 235	889	193	64.8	199
Fairview village	61	37	54.1	40.5	33	9.1	30	86.7	16.7	–	39	24	21	11	36.4	5
Belmont County	–	–	–	–	–	–	–	–	–	–	–	–	–	–	–	–
Guernsey County	61	37	54.1	40.5	33	9.1	30	86.7	16.7	–	39	24	21	11	36.4	5
Fairview Lanes CDP, Erie County	843	449	70.0	65.0	590	1.2	578	99.0	11.9	–	665	468	360	113	80.5	94
Fairview Park city, Cuyahoga County	14 821	8 176	62.7	53.0	9 264	2.7	8 890	88.7	9.1	7.0	10 136	7 945	5 714	885	57.3	640
Farmersville village, Montgomery County	639	336	72.1	59.8	461	2.0	441	92.7	8.4	.5	481	395	286	71	57.7	52
Fayette village, Fulton County	920	495	65.8	54.9	605	6.3	548	91.4	14.2	–	644	472	355	82	65.9	88
Fayetteville village, Brown County	313	167	55.0	41.9	172	5.8	151	96.0	5.3	–	194	152	104	17	29.4	9
Felicity village, Clermont County	623	346	49.9	38.4	306	11.4	271	77.9	15.9	6.3	354	238	164	47	42.6	28
Findlay city, Hancock County	27 694	14 800	67.2	58.6	18 574	5.9	17 167	92.4	9.9	.2	20 076	15 173	11 548	2 241	69.3	2 159
Finneytown CDP, Hamilton County	10 234	5 516	65.8	57.6	6 726	3.9	6 328	92.9	10.3	2.1	7 129	5 858	4 198	731	58.3	611
Five Points CDP, Warren County	1 183	578	76.7	60.2	907	1.9	890	95.2	4.9	–	951	785	627	104	75.0	118
Fletcher village, Miami County	386	203	66.8	55.2	258	4.3	241	93.8	5.8	–	272	203	150	35	71.4	26
Florida village, Henry County	214	109	72.9	68.8	156	3.2	148	94.6	9.5	–	175	135	97	22	81.8	27
Flushing village, Belmont County	787	430	50.8	37.0	400	10.0	355	90.4	14.9	.8	420	290	218	67	53.7	41
Forest village, Hardin County	1 212	638	70.0	59.7	849	7.2	773	90.8	15.1	.9	874	680	470	96	53.1	74
Forest Park city, Hamilton County	13 887	7 267	75.4	70.6	10 454	5.2	9 660	92.8	11.7	3.7	11 068	8 675	6 444	1 199	75.3	1 144
Forestville CDP, Hamilton County	6 859	3 692	68.1	59.1	4 672	2.3	4 436	92.2	10.6	3.9	5 143	4 142	3 014	560	55.0	501
Fort Jennings village, Putnam County	335	174	68.1	57.5	228	1.8	224	91.1	11.6	–	242	195	137	28	82.1	36
Fort Loramie village, Shelby County	764	388	73.3	65.5	560	1.3	553	91.9	9.2	–	606	516	384	91	75.8	92
Fort McKinley CDP, Montgomery County	7 485	4 234	58.9	49.9	4 400	7.6	3 940	94.1	12.6	2.7	4 793	3 654	2 775	568	61.1	450
Fort Recovery village, Mercer County	975	519	69.3	58.4	676	7.4	614	80.9	15.6	.5	703	517	376	105	83.8	125
Fort Shawnee village, Allen County	3 106	1 566	67.9	59.3	2 105	6.2	1 935	96.7	7.7	.2	2 284	1 742	1 348	280	69.3	260
Fostoria city	11 074	5 947	60.4	51.7	6 673	12.9	5 726	90.8	14.8	.2	7 132	5 257	3 847	889	62.9	835
Hancock County	2 369	1 294	60.5	51.7	1 434	8.0	1 287	92.9	11.4	–	1 561	1 176	856	162	62.3	158
Seneca County	7 892	4 241	59.7	51.0	4 692	15.1	3 936	89.5	16.0	.4	5 001	3 633	2 674	677	63.8	626
Wood County	813	412	67.3	58.7	547	6.9	503	95.8	13.7	–	570	448	317	50	52.0	51
Frankfort village, Ross County	815	438	59.5	47.5	485	7.0	442	87.6	12.0	–	498	394	314	54	55.6	40
Franklin city, Warren County	8 342	4 436	61.5	52.8	5 123	8.2	4 629	96.2	11.4	.2	5 444	4 084	3 058	687	51.7	492
Franklin Furnace CDP, Scioto County	930	481	49.8	41.6	463	8.4	424	98.1	14.2	–	498	310	250	79	48.1	38
Frazeysburg village, Muskingum County	843	462	61.1	51.7	515	10.9	451	91.8	11.5	–	539	419	311	79	59.5	67
Fredericksburg village, Wayne County	393	207	69.0	66.7	271	7.7	241	86.7	5.4	1.2	284	214	147	19	68.4	19
Fredericktown village, Knox County	1 829	976	66.8	54.5	1 222	4.8	1 143	90.8	8.5	–	1 363	1 061	742	119	47.1	59
Freeport village, Harrison County	348	180	43.7	30.0	152	7.2	138	80.4	14.5	–	182	128	84	29	24.1	14
Fremont city, Sandusky County	13 089	7 146	63.3	54.0	8 276	10.1	7 337	93.0	10.9	.6	8 752	6 202	4 664	1 100	64.3	939
Fruit Hill CDP, Hamilton County	3 138	1 663	69.7	64.5	2 188	3.8	2 088	89.5	7.7	2.5	2 300	1 850	1 277	285	79.3	288
Fulton village, Morrow County	246	131	50.8	38.2	125	11.2	107	94.4	20.6	–	179	126	108	16	25.0	8
Fultonham village, Muskingum County	126	60	49.2	40.0	62	12.9	54	87.0	24.1	–	70	47	40	18	55.6	10
Gahanna city, Franklin County	20 316	10 702	72.7	64.2	14 723	3.8	13 843	94.9	9.9	.8	15 802	12 735	9 889	2 115	61.7	1 793
Galena village, Delaware County	260	137	68.5	68.6	178	4.5	170	93.5	7.1	1.8	180	148	119	13	61.5	9
Galion city, Crawford County	9 091	4 940	60.2	50.1	5 475	11.3	4 795	93.7	12.2	–	5 883	4 281	3 053	775	57.2	568
Gallipolis city, Gallia County	3 940	2 166	49.3	42.2	1 936	8.3	1 732	87.1	13.0	1.2	2 071	1 432	1 021	258	62.8	172
Gambier village, Knox County	1 931	992	41.4	38.1	799	6.8	733	35.2	5.9	–	1 644	415	214	41	82.9	40
Gann village, Knox County	123	60	48.8	36.7	60	–	60	95.0	25.0	–	68	49	30	9	55.6	3
Garfield Heights city, Cuyahoga County	25 477	13 909	60.4	52.2	15 371	5.9	14 223	89.4	9.8	6.2	16 420	13 041	9 666	1 751	65.0	1 496
Garrettsville village, Portage County	1 518	799	67.1	58.8	1 018	5.1	946	94.1	9.9	.7	1 098	807	625	125	52.0	88
Gates Mills village, Cuyahoga County	2 007	1 050	62.7	45.3	1 259	3.7	1 170	91.7	7.7	1.5	1 438	1 101	811	107	40.2	77
Geneva city, Ashtabula County	5 073	2 760	59.4	49.4	3 000	5.3	2 772	90.5	15.6	1.0	3 145	2 303	1 636	405	64.7	342
Geneva-on-the-Lake village, Ashtabula County	1 231	620	60.0	50.2	737	12.9	632	91.3	16.0	–	817	490	370	95	53.7	89
Genoa village, Ottawa County	1 683	925	62.2	50.7	1 046	3.3	980	94.4	8.8	–	1 109	871	638	133	51.9	95
Georgetown village, Brown County	2 805	1 572	52.3	43.1	1 466	4.7	1 384	89.8	15.4	.3	1 641	1 289	953	239	50.6	119
Germantown city, Montgomery County	3 700	1 960	68.2	57.8	2 508	4.8	2 389	93.6	13.6	1.1	2 666	2 057	1 572	318	56.3	242
Gettysburg village, Darke County	370	207	60.8	48.8	225	7.1	207	86.5	11.6	–	234	183	141	41	78.0	63
Gibsonburg village, Sandusky County	1 965	1 072	58.6	46.9	1 151	7.6	1 039	90.5	9.3	.1	1 271	975	725	162	56.2	128
Gilboa village, Putnam County	153	73	64.7	50.7	99	4.0	91	85.7	18.7	–	107	81	56	15	86.7	21
Girard city, Trumbull County	9 080	4 905	57.3	49.5	5 198	7.9	4 669	94.1	10.8	.4	5 519	4 212	2 883	636	53.6	399
Glandorf village, Putnam County	604	331	60.8	51.7	367	1.6	356	96.6	16.6	–	399	325	250	51	84.3	69
Glendale village, Hamilton County	1 964	1 084	62.3	52.6	1 223	3.0	1 165	87.2	6.9	2.3	1 354	1 069	778	106	60.4	84

TIPSII [UPF] GPH539 CENSUS90 71583600 07/17/92 1:25 PM MACHINE: C DATA:CENSUS90S*PH5TIPSDA39 07/13/92 21:50:58 TAPE: NONE FRAME: 50
TSF:CENSUS90*92. 07/13/92 21:51:46 UTF:CENSUS90*93. 07/13/92 21:51:46 META:CENSUS90S*PH5T7-839. 07/13/92 21:59:21

Table 6. Employment Status and Journey to Work Characteristics: 1990—Con.

[Data based on sample and subject to sampling variability, see text. For definitions of terms and meanings of symbols, see text]

State County Place and [In Selected States] County Subdivision	Persons 16 years and over															Own children under 6 years in families and subfamilies, all parents in household in labor force
			Labor force								Worked in 1989			Females with own children under 6 years		
			Percent in labor force		Civilian labor force		Workers					Worked 40 or more weeks in 1989				
								Means of transportation to work								
	Total	Female	Total	Female	Total	Percent unemployed	Total	Percent using car, truck, or van	Percent in carpools	Percent using public transportation	Total	Total	Usually worked 35 or more hours per week, 50 to 52 weeks	Total	Percent in labor force	
PLACE AND COUNTY SUBDIVISION—Con.																
Glenford village, Perry County	148	83	68.9	55.4	102	4.9	97	81.4	6.2	–	107	73	56	16	50.0	13
Glenmont village, Holmes County	158	83	69.6	60.2	108	4.6	103	95.1	28.2	–	112	97	67	10	100.0	16
Glenmoor CDP, Columbiana County	1 824	948	51.2	40.9	934	11.5	810	99.0	8.1	–	999	747	555	151	53.0	100
Glenwillow village, Cuyahoga County	388	206	70.9	65.0	275	8.7	245	94.3	5.3	–	289	219	168	16	75.0	21
Gloria Glens Park village, Medina County	302	168	65.9	53.6	199	4.5	181	96.7	4.4	–	214	177	133	37	73.0	46
Glouster village, Athens County	1 427	783	46.5	40.4	663	17.3	529	92.4	21.0	–	655	449	319	133	49.6	88
Gnadenhutten village, Tuscarawas County	934	504	56.4	44.8	527	5.5	491	90.4	13.0	.4	566	431	312	63	55.6	39
Golf Manor village, Hamilton County	3 204	1 888	66.3	61.4	2 119	4.4	1 956	88.8	14.1	6.4	2 304	1 928	1 485	281	71.5	247
Gordon village, Darke County	164	75	55.5	44.0	91	6.6	80	90.0	13.8	–	106	63	43	14	42.9	13
Grafton village, Lorain County	2 829	909	44.1	56.7	1 247	3.4	1 186	95.9	11.6	.3	1 706	1 379	985	119	52.1	81
Grand Rapids village, Wood County	692	381	73.3	63.3	505	8.5	464	89.0	11.6	.2	527	421	316	50	56.0	31
Grand River village, Lake County	221	110	71.9	61.8	159	3.8	153	98.0	12.4	–	179	131	98	23	60.9	15
Grandview CDP, Hamilton County	873	462	56.8	37.9	496	9.5	431	95.1	5.1	–	508	416	323	142	36.6	49
Grandview Heights city, Franklin County	5 414	2 982	76.7	71.8	4 147	2.7	3 979	90.3	8.5	4.1	4 404	3 622	2 709	486	67.7	405
Granville village, Licking County	3 916	2 064	52.5	48.9	2 055	2.5	2 003	56.1	2.7	–	3 324	1 426	848	60	90.0	88
Granville South CDP, Licking County	804	423	67.5	57.4	536	2.2	519	93.3	10.8	–	629	453	365	84	41.7	50
Gratiot village	154	96	57.8	51.0	89	9.0	78	93.6	15.4	–	95	78	66	5	100.0	11
Licking County	82	51	65.9	56.9	54	9.3	46	93.5	26.1	–	58	46	43	5	100.0	11
Muskingum County	72	45	48.6	44.4	35	8.6	32	93.8	–	–	37	32	23	–	–	–
Gratis village, Preble County	709	361	64.3	51.8	454	5.1	405	95.8	11.1	–	508	362	270	60	43.3	38
Graysville village, Monroe County	95	46	48.4	37.0	46	8.7	42	57.1	26.2	–	51	30	23	2	–	–
Green village, Summit County	2 644	1 347	70.4	56.0	1 853	5.0	1 759	96.9	7.2	.5	1 978	1 518	1 139	241	46.1	156
Green Camp village, Marion County	308	161	67.5	60.2	208	8.7	188	92.0	6.4	–	224	162	110	19	63.2	19
Greenfield city, Highland County	3 885	2 117	56.4	46.3	2 190	9.9	1 949	85.3	13.4	.8	2 269	1 573	1 249	338	60.7	223
Greenhills village, Hamilton County	3 316	1 772	67.9	60.4	2 253	2.8	2 167	93.8	7.8	2.1	2 458	1 973	1 462	296	57.1	266
Green Meadows CDP, Clark County	1 898	981	72.6	64.6	1 332	4.4	1 273	96.3	10.5	–	1 454	1 183	901	118	63.6	118
Greensburg CDP, Summit County	2 584	1 424	62.9	50.7	1 626	5.0	1 496	98.9	8.5	–	1 782	1 413	1 071	209	42.6	128
Green Springs village	1 057	588	57.9	49.5	610	4.6	574	92.2	10.8	–	664	531	366	86	64.0	72
Sandusky County	542	306	48.9	40.5	265	3.4	251	92.4	4.0	–	303	250	172	38	44.7	26
Seneca County	515	282	67.4	59.2	345	5.5	323	92.0	16.1	–	361	281	194	48	79.2	46
Greentown CDP, Stark County	1 304	679	65.0	57.3	848	3.5	818	95.6	10.0	–	977	757	551	148	64.9	142
Greenville city, Darke County	10 219	5 835	58.6	48.8	5 987	7.0	5 458	91.6	13.1	.4	6 485	4 883	3 600	757	66.6	631
Greenwich village, Huron County	1 089	569	61.5	51.1	668	11.5	579	92.9	10.5	–	731	530	410	106	53.8	67
Groesbeck CDP, Hamilton County	5 101	2 637	68.5	59.8	3 492	1.8	3 352	94.0	8.6	3.0	3 748	3 172	2 390	480	68.8	405
Grove City city, Franklin County	15 158	8 127	71.9	64.3	10 838	3.2	10 371	95.2	13.1	1.6	11 668	9 287	7 042	1 291	67.8	1 152
Groveport village, Franklin County	2 212	1 173	66.7	58.3	1 469	3.1	1 411	96.5	8.2	.6	1 606	1 237	965	218	68.8	187
Grover Hill village, Paulding County	377	200	61.0	57.0	230	10.4	201	87.1	11.9	–	258	186	126	37	56.8	34
Hamden village, Vinton County	627	338	48.8	40.2	306	7.8	277	88.4	13.0	1.4	345	242	165	53	45.3	27
Hamersville village, Brown County	439	230	66.5	57.0	292	9.6	259	92.7	17.0	–	294	212	160	50	52.0	35
Hamilton city, Butler County	46 290	25 277	59.5	50.8	27 471	8.0	24 799	92.5	14.4	1.6	29 497	22 096	16 644	3 958	59.5	3 357
Hamler village, Henry County	456	238	67.5	61.3	308	8.8	274	91.2	18.6	–	321	245	173	43	69.8	44
Hanging Rock village, Lawrence County	208	124	49.0	43.5	102	–	102	98.0	7.8	–	114	83	66	27	7.4	2
Hanover village, Licking County	597	306	65.0	59.2	385	3.4	371	98.1	10.8	–	416	328	236	46	71.7	40
Hanoverton village, Columbiana County	337	175	55.2	48.0	186	3.8	174	88.5	16.1	–	203	149	118	27	74.1	20
Harbor Hills CDP, Licking County	1 155	594	56.3	45.6	638	6.1	586	96.9	7.0	–	694	549	419	32	71.9	39
Harbor View village, Lucas County	105	62	42.9	35.5	45	13.3	35	100.0	34.3	–	45	35	23	4	–	–
Harpster village, Wyandot County	165	80	65.5	60.0	108	13.9	91	100.0	14.3	–	107	85	64	12	58.3	8
Harrisburg village	262	131	63.7	53.4	167	2.4	163	94.5	16.6	–	179	139	104	28	53.6	23
Franklin County	262	131	63.7	53.4	167	2.4	163	94.5	16.6	–	179	139	104	28	53.6	23
Pickaway County	–	–	–	–	–	–	–	–	–	–	–	–	–	–	–	–
Harrison city, Hamilton County	5 238	2 743	72.5	62.3	3 797	4.4	3 551	93.5	13.6	–	3 936	3 138	2 384	631	69.9	568
Harrisville village, Harrison County	238	137	50.0	38.0	117	6.8	111	83.8	3.6	5.4	137	88	51	33	54.5	20
Harrod village, Allen County	370	203	56.2	45.3	208	9.6	186	95.7	3.2	–	234	194	137	33	39.4	22
Hartford village, Licking County	319	163	63.0	52.8	201	3.5	190	89.5	30.0	–	225	169	125	27	59.3	25
Hartville village, Stark County	1 550	825	70.8	61.1	1 098	6.9	998	90.7	8.2	.3	1 189	938	624	138	50.7	95
Harveysburg village, Warren County	304	174	64.5	52.9	196	5.6	177	97.7	14.1	–	218	149	112	32	53.1	27
Haskins village, Wood County	402	203	64.7	53.7	260	4.6	248	89.9	.8	–	287	221	152	31	54.8	28
Haviland village, Paulding County	173	86	65.9	52.3	114	17.5	82	86.6	19.5	–	113	73	52	14	100.0	24
Hayesville village, Ashland County	337	183	73.0	66.1	246	2.0	239	93.3	3.3	–	266	200	163	18	55.6	13
Heath city, Licking County	5 707	3 040	63.9	55.7	3 616	5.7	3 383	95.7	11.5	–	4 016	2 987	2 379	384	59.1	331
Hebron village, Licking County	1 572	867	66.7	60.8	1 048	7.1	938	94.7	12.7	.2	1 081	830	615	152	61.2	116

TIPSII [UPF] GPH539 CENSUS90 71583600 07/17/92 1:25 PM MACHINE: C DATA:CENSUS90S*PH5TIPSDA39 07/13/92 21:50:58 TAPE: NONE FRAME: 51
TSF:CENSUS90*92. 07/13/92 21:51:46 UTF:CENSUS90*93. 07/13/92 21:51:46 META:CENSUS90S*PH5T7-839. 07/13/92 21:59:21

Table 6. Employment Status and Journey to Work Characteristics: 1990—Con.

[Data based on sample and subject to sampling variability, see text. For definitions of terms and meanings of symbols, see text]

State County Place and [In Selected States] County Subdivision	Persons 16 years and over															Own children under 6 years in families and subfamilies, all parents in household in labor force
			Labor force								Worked in 1989			Females with own children under 6 years		
			Percent in labor force		Civilian labor force		Workers					Worked 40 or more weeks in 1989				
								Means of transportation to work								
	Total	Female	Total	Female	Total	Percent unemployed	Total	Percent using car, truck, or van	Percent in carpools	Percent using public transportation	Total	Total	Usually worked 35 or more hours per week, 50 to 52 weeks	Total	Percent in labor force	
PLACE AND COUNTY SUBDIVISION—Con.																
Helena village, Sandusky County	191	96	76.4	74.0	146	6.8	132	88.6	8.3	–	150	102	82	17	100.0	32
Hemlock village, Perry County	137	68	46.7	35.3	64	18.8	52	96.2	3.8	–	64	47	36	11	–	–
Hicksville village, Defiance County	2 821	1 510	64.5	55.2	1 820	5.9	1 687	94.8	15.2	1.3	1 909	1 478	1 135	228	63.2	202
Higginsport village, Brown County	249	138	60.6	57.2	151	11.9	126	96.8	22.2	–	155	103	65	22	54.5	13
Highland village, Highland County	184	102	59.8	53.9	110	14.5	90	90.0	5.6	–	111	81	68	13	53.8	14
Highland Heights city, Cuyahoga County	4 981	2 596	62.7	52.2	3 123	5.2	2 929	93.4	10.3	1.3	3 332	2 627	1 796	341	48.1	188
Hilliard city, Franklin County	8 830	4 618	72.9	63.1	6 423	4.1	6 057	95.7	9.6	.5	6 908	5 567	4 314	900	59.2	630
Hills and Dales village, Stark County	252	136	48.8	24.3	123	–	119	91.6	3.4	1.7	152	114	94	12	–	–
Hillsboro city, Highland County	4 896	2 763	52.7	46.8	2 579	10.1	2 233	92.6	21.2	.5	2 841	1 909	1 404	354	72.0	349
Hiram village, Portage County	1 195	630	77.6	79.0	927	2.3	884	32.7	5.3	.8	1 085	573	187	37	56.8	40
Holgate village, Henry County	952	533	60.9	50.3	577	11.3	512	90.8	16.0	.6	620	458	334	93	59.1	60
Holiday Valley CDP, Clark County	954	488	78.7	70.7	730	3.8	706	100.0	7.5	–	792	672	484	102	75.5	109
Holland village, Lucas County	985	569	50.2	40.1	491	9.0	436	95.0	8.0	–	509	394	270	57	86.0	67
Hollansburg village, Darke County	230	115	57.4	50.4	132	6.1	120	80.0	8.3	–	144	94	71	11	36.4	5
Holloway village, Belmont County	283	136	47.3	28.7	134	9.7	121	96.7	9.1	–	149	92	71	13	23.1	10
Holmesville village, Holmes County	322	175	71.7	66.9	229	7.0	215	91.6	13.0	–	235	169	133	19	89.5	21
Hopedale village, Harrison County	551	288	54.1	45.8	296	15.9	237	89.9	7.6	–	316	210	160	37	54.1	26
Howland Center CDP, Trumbull County	5 115	2 646	69.0	60.2	3 509	4.3	3 331	96.9	8.8	.5	3 850	2 988	2 267	351	64.1	320
Hoytville village, Wood County	232	123	56.5	54.5	131	8.4	114	94.7	23.7	1.8	141	111	81	18	88.9	27
Hubbard city, Trumbull County	6 511	3 486	61.4	52.1	3 989	6.4	3 625	96.4	9.5	–	4 353	3 317	2 272	426	62.4	391
Huber Heights city	28 904	14 879	74.8	65.6	20 485	4.8	20 174	95.6	10.8	1.7	22 712	18 070	14 101	2 649	66.0	2 238
Miami County	30	14	100.0	100.0	30	–	30	73.3	–	–	22	7	7	–	–	–
Montgomery County	28 874	14 865	74.8	65.6	20 455	4.8	20 144	95.7	10.8	1.7	22 690	18 063	14 094	2 649	66.0	2 238
Huber Ridge CDP, Franklin County	3 756	1 961	80.0	73.2	2 995	3.4	2 865	93.9	11.4	1.6	3 137	2 549	1 973	336	81.8	391
Hudson village, Summit County	4 060	2 187	62.8	49.5	2 549	2.9	2 455	91.0	7.0	.9	2 758	2 180	1 674	263	45.2	171
Hunting Valley village	687	325	59.1	41.5	406	2.0	385	83.1	5.2	–	478	379	277	23	30.4	9
Cuyahoga County	554	261	58.5	38.7	324	2.5	305	80.7	4.3	–	381	304	229	19	26.3	7
Geauga County	133	64	61.7	53.1	82	–	80	92.5	8.8	–	97	75	48	4	50.0	2
Huntsville village, Logan County	254	134	70.9	67.2	180	7.8	162	99.4	13.6	.6	202	155	128	20	45.0	9
Huron city, Erie County	5 500	2 835	67.8	57.9	3 713	4.3	3 490	94.3	10.7	–	4 084	3 139	2 169	394	68.3	349
Independence city, Cuyahoga County	5 257	2 757	56.4	44.5	2 953	2.3	2 817	91.7	7.0	5.0	3 234	2 534	1 894	318	37.4	131
Irondale village, Jefferson County	276	146	43.8	28.1	121	25.6	90	92.2	17.8	–	123	79	51	21	47.6	10
Ironton city, Lawrence County	10 133	5 765	48.8	39.9	4 936	13.0	4 235	91.9	11.0	.2	5 074	3 772	2 836	701	47.4	454
Ithaca village, Darke County	93	42	66.7	54.8	62	3.2	58	96.6	19.0	–	64	57	46	12	25.0	2
Jackson city, Jackson County	4 774	2 694	51.3	42.5	2 444	11.9	2 108	90.4	13.0	.3	2 513	1 782	1 263	311	41.5	190
Jacksonburg village, Butler County	42	20	76.2	50.0	32	–	32	75.0	–	–	32	24	22	8	100.0	17
Jackson Center village, Shelby County	996	525	68.6	58.9	683	6.0	631	92.4	12.0	–	747	593	463	103	60.2	88
Jacksonville village, Athens County	403	228	51.1	48.2	206	13.1	176	94.3	22.7	–	217	153	115	43	76.7	26
Jamestown village, Greene County	1 332	726	56.0	47.8	744	7.1	675	90.4	14.5	.3	822	581	401	103	68.0	87
Jefferson village, Ashtabula County	2 534	1 368	59.9	50.4	1 517	6.1	1 391	88.8	10.2	.6	1 630	1 142	856	206	55.3	138
Jefferson village, Madison County	3 423	1 821	68.7	59.5	2 352	3.6	2 229	94.9	13.0	1.1	2 510	2 037	1 563	282	63.8	270
Jeffersonville village, Fayette County	953	506	59.2	49.4	562	11.4	485	94.4	14.4	–	618	426	308	100	43.0	58
Jenera village, Hancock County	230	131	65.2	58.8	150	5.3	137	86.9	14.6	2.2	171	125	89	15	66.7	17
Jeromesville village, Ashland County	459	242	67.5	56.6	310	10.6	273	86.1	5.9	.7	321	236	162	28	82.1	26
Jerry City village, Wood County	345	173	69.3	61.3	239	5.0	227	91.6	18.1	1.8	258	192	140	34	61.8	32
Jerusalem village, Monroe County	110	58	55.5	37.9	61	9.8	54	94.4	14.8	3.7	66	51	33	10	30.0	2
Jewett village, Harrison County	587	302	58.9	49.3	344	11.3	305	88.9	10.5	.7	369	246	155	45	31.1	19
Johnstown village, Licking County	2 417	1 413	61.6	55.9	1 479	5.5	1 370	92.0	13.7	1.4	1 596	1 212	943	160	72.5	161
Junction City village, Perry County	574	309	66.2	59.2	380	4.2	350	89.7	15.4	–	377	281	217	43	65.1	40
Kalida village, Putnam County	670	321	72.2	65.7	484	1.9	466	93.1	17.0	–	525	448	312	68	94.1	81
Kelleys Island village, Erie County	136	59	47.8	33.9	65	3.1	63	77.8	4.8	–	84	53	36	5	60.0	4
Kent city, Portage County	24 466	13 414	61.1	55.2	14 922	6.9	13 363	74.8	9.1	3.1	19 946	10 440	5 734	1 195	49.0	784
Kenton city, Hardin County	6 389	3 531	59.4	48.5	3 795	10.3	3 321	92.7	14.8	.8	3 950	2 931	2 166	516	58.9	405
Kenwood CDP, Hamilton County	6 262	3 438	56.8	46.2	3 559	3.4	3 331	93.9	7.9	1.7	3 895	3 049	2 283	276	58.0	244
Kettering city	49 078	26 329	66.1	56.7	32 131	3.1	30 971	94.0	7.0	1.8	34 984	27 869	21 039	3 116	60.7	2 441
Greene County	–	–	–	–	–	–	–	–	–	–	–	–	–	–	–	–
Montgomery County	49 078	26 329	66.1	56.7	32 131	3.1	30 971	94.0	7.0	1.8	34 984	27 869	21 039	3 116	60.7	2 441
Kettlersville village, Shelby County	135	66	69.6	59.1	94	6.4	82	81.7	4.9	2.4	92	79	60	14	42.9	8
Killbuck village, Holmes County	625	321	66.9	62.0	418	6.5	389	92.8	21.1	.5	461	353	275	47	78.7	53
Kimbolton village, Guernsey County	134	69	55.2	58.0	71	–	74	95.9	16.2	–	88	57	57	5	100.0	6
Kingston village, Ross County	940	515	60.1	49.7	565	5.7	526	93.9	12.5	–	594	447	342	58	72.4	46

TIPSII [UPF] GPH539 CENSUS90 71583600 07/17/92 1:25 PM MACHINE: C DATA:CENSUS90S*PH5TIPSDA39. 07/13/92 21:50:58 TAPE: NONE FRAME: 52
TSF:CENSUS90*92. 07/13/92 21:51:46 UTF:CENSUS90*93. 07/13/92 21:51:46 META:CENSUS90S*PH5T7-839. 07/13/92 21:59:21

Table 6. Employment Status and Journey to Work Characteristics: 1990—Con.

[Data based on sample and subject to sampling variability, see text. For definitions of terms and meanings of symbols, see text]

State County Place and [In Selected States] County Subdivision	Persons 16 years and over															Own children under 6 years in families and subfamilies, all parents in household in labor force
			Labor force								Worked in 1989			Females with own children under 6 years		
			Percent in labor force		Civilian labor force		Workers					Worked 40 or more weeks in 1989				
								Means of transportation to work								
	Total	Female	Total	Female	Total	Percent unemployed	Total	Percent using car, truck, or van	Percent in carpools	Percent using public transportation	Total	Total	Usually worked 35 or more hours per week, 50 to 52 weeks	Total	Percent in labor force	
PLACE AND COUNTY SUBDIVISION—Con.																
Kipton village, Lorain County	234	125	68.8	54.4	159	3.8	142	97.2	13.4	–	177	139	104	13	84.6	33
Kirby village, Wyandot County	101	57	52.5	45.6	53	–	53	84.9	11.3	5.7	67	51	35	11	63.6	9
Kirkersville village, Licking County	441	233	65.5	49.8	289	4.5	267	91.4	12.7	–	295	217	143	31	45.2	26
Kirtland city, Lake County	4 799	2 489	67.8	59.5	3 254	3.7	3 095	94.7	7.2	.6	3 478	2 762	2 062	343	69.1	247
Kirtland Hills village, Lake County	540	314	46.7	33.1	250	1.6	243	89.7	4.5	–	266	231	164	22	54.5	11
La Croft CDP, Columbiana County	1 057	545	52.7	42.6	557	10.8	482	95.2	5.0	–	549	418	304	92	27.2	33
Lafayette village, Allen County	327	188	61.2	47.9	198	11.1	178	93.3	3.9	–	225	152	110	27	55.6	12
Lagrange village, Lorain County	846	457	65.2	56.0	552	5.3	515	91.8	7.2	–	609	449	359	71	53.5	54
Lake Darby CDP, Franklin County	1 808	927	85.1	80.0	1 533	1.6	1 470	98.1	11.4	1.4	1 613	1 339	1 159	246	73.2	232
Lakeline village, Lake County	181	92	72.4	64.1	131	3.8	124	100.0	12.9	–	140	108	81	15	73.3	13
Lakemore village, Summit County	2 140	1 131	56.6	48.0	1 212	6.6	1 090	95.9	7.5	–	1 296	953	591	114	55.3	56
Lakeview village, Logan County	836	457	58.9	49.7	492	9.8	421	93.6	20.4	1.0	526	365	277	50	36.0	34
Lakewood city, Cuyahoga County	47 431	25 978	70.4	62.1	33 321	4.9	31 263	82.7	11.2	10.0	35 403	28 493	21 674	3 412	60.6	2 629
Lancaster city, Fairfield County	26 796	14 534	62.3	52.8	16 649	7.7	15 105	93.6	14.1	.6	17 658	13 236	9 595	2 313	64.3	1 842
Landen CDP, Warren County	6 693	3 347	80.5	72.6	5 373	2.3	5 204	94.2	3.6	.2	5 686	4 822	3 790	875	59.9	697
La Rue village, Marion County	595	326	63.2	53.4	376	6.4	348	85.6	12.9	–	398	306	241	40	55.0	32
Latty village, Paulding County	143	75	65.0	56.0	93	6.5	85	89.4	3.5	–	103	84	60	16	100.0	23
Laura village, Miami County	329	171	68.7	56.7	226	7.1	206	93.7	8.7	1.0	246	172	141	33	75.8	29
Laurelville village, Hocking County	464	234	53.0	48.3	246	17.9	200	88.5	17.0	–	261	171	129	35	68.6	31
Lawrenceville village, Clark County	272	143	75.4	65.7	205	2.9	189	92.6	13.2	–	216	180	145	17	41.2	15
Lebanon city, Warren County	7 924	4 297	66.1	57.2	5 224	1.9	5 026	94.0	8.5	.1	5 809	4 472	3 452	845	61.1	617
Leesburg village, Highland County	814	441	65.6	55.6	529	5.7	493	89.9	12.6	–	562	417	289	79	74.7	81
Leesville village, Carroll County	130	67	46.2	22.4	60	13.3	52	92.3	9.6	–	74	49	41	11	–	–
Leetonia village, Columbiana County	1 557	832	59.1	46.9	920	5.8	851	94.6	7.3	.2	956	754	534	100	44.0	68
Leipsic village, Putnam County	1 593	839	62.6	54.0	997	6.5	912	91.1	21.9	.2	1 073	806	599	157	71.3	158
Lewisburg village, Preble County	1 148	606	64.4	54.1	739	5.8	674	92.3	15.3	–	799	605	498	120	60.0	101
Lewisville village, Monroe County	178	93	51.7	37.6	92	3.3	89	80.9	15.7	3.4	104	55	44	10	30.0	2
Lexington village, Richland County	3 057	1 644	68.2	54.7	2 084	6.6	1 931	96.4	6.4	–	2 238	1 761	1 374	258	59.7	203
Liberty Center village, Henry County	793	412	61.3	51.0	486	3.7	452	92.7	13.7	.9	537	417	298	51	70.6	58
Lima city, Allen County	34 089	17 091	56.1	52.7	19 110	12.8	16 251	91.2	11.4	1.5	21 338	15 024	10 385	2 634	60.3	2 614
Limaville village, Stark County	115	63	55.7	41.3	64	14.1	55	96.4	3.6	–	60	51	47	12	66.7	10
Lincoln Heights city, Hamilton County	3 357	1 988	50.9	48.4	1 710	14.2	1 414	87.2	20.9	4.5	1 758	1 078	771	330	54.2	256
Lincoln Village CDP, Franklin County	7 848	4 161	66.7	58.3	5 235	5.2	4 855	92.6	11.9	2.0	5 520	4 441	3 273	502	67.5	464
Lindsey village, Sandusky County	390	208	68.2	57.7	261	4.2	253	93.3	4.0	–	303	233	183	30	53.3	25
Linndale village, Cuyahoga County	140	77	55.0	54.5	77	7.8	65	95.4	23.1	–	82	59	42	5	60.0	6
Lisbon village, Columbiana County	2 356	1 308	61.7	51.7	1 454	6.1	1 357	88.9	10.5	–	1 576	1 154	839	165	52.1	130
Lithopolis village, Fairfield County	403	216	65.5	52.8	264	1.9	251	89.2	7.6	.8	281	235	177	26	53.8	22
Lockbourne village, Franklin County	122	60	54.9	40.0	67	13.4	58	100.0	15.5	–	69	56	46	6	83.3	10
Lockington village, Shelby County	134	64	67.2	51.6	90	1.1	89	94.4	2.2	–	98	78	60	20	35.0	9
Lockland village, Hamilton County	3 363	1 922	66.9	58.9	2 250	9.2	1 968	89.3	10.9	4.1	2 410	1 750	1 247	302	65.9	299
Lodi village, Medina County	2 294	1 212	64.1	53.6	1 470	4.2	1 374	91.8	13.0	–	1 568	1 283	926	174	52.3	124
Logan city, Hocking County	5 226	2 979	55.4	48.2	2 895	7.6	2 603	89.7	12.7	1.3	3 032	2 355	1 761	392	63.5	334
Logan Elm Village CDP, Pickaway County	930	514	61.0	48.6	567	8.8	511	99.0	6.3	–	623	454	366	62	71.0	56
London city, Madison County	5 875	3 169	63.5	56.5	3 727	6.2	3 419	92.8	15.5	1.2	3 958	3 094	2 408	474	70.7	464
Lorain city, Lorain County	52 884	28 527	58.0	48.6	30 622	9.3	27 210	94.9	13.4	.8	32 094	24 041	16 848	4 715	50.9	3 410
Lordstown village, Trumbull County	2 628	1 313	66.2	49.7	1 741	5.2	1 596	95.9	8.2	–	1 859	1 441	1 054	164	47.6	105
Lore City village, Guernsey County	299	148	70.9	58.8	212	11.3	186	95.2	12.4	–	207	153	90	27	74.1	29
Loudonville village	2 316	1 216	62.3	52.5	1 442	1.7	1 392	88.1	8.6	.8	1 599	1 300	873	158	81.0	159
Ashland County	2 249	1 188	61.9	52.2	1 393	1.7	1 343	87.7	8.9	.8	1 545	1 246	844	151	80.1	153
Holmes County	67	28	73.1	67.9	49	–	49	100.0	–	–	54	54	29	7	100.0	6
Louisville city, Stark County	6 217	3 331	66.4	55.7	4 129	5.0	3 838	95.5	8.3	.5	4 407	3 348	2 439	518	63.5	460
Loveland city	7 192	3 792	72.2	60.8	5 187	3.7	4 957	94.8	10.1	.8	5 678	4 478	3 353	741	55.6	595
Clermont County	1 267	680	68.9	58.4	873	1.8	848	92.2	17.0	.7	930	768	566	128	49.2	86
Hamilton County	5 907	3 100	73.0	61.4	4 303	4.0	4 098	95.3	8.7	.8	4 730	3 704	2 781	613	56.9	509
Warren County	18	12	61.1	41.7	11	–	11	100.0	–	–	18	6	6	–	–	–
Loveland Park CDP	999	491	69.1	64.4	690	5.9	638	91.7	11.4	1.1	733	585	424	81	56.8	63
Hamilton County	187	90	79.1	65.6	148	8.1	136	88.2	16.2	5.1	148	114	70	12	–	–
Warren County	812	401	66.7	64.1	542	5.4	502	92.6	10.2	–	585	471	354	69	66.7	63
Lowell village, Washington County	482	271	58.7	46.1	283	7.1	259	86.9	11.6	–	299	236	167	19	15.8	18
Lowellville village, Mahoning County	1 055	570	51.2	38.6	540	7.0	494	91.7	6.5	.4	585	427	299	72	45.8	37
Lower Salem village, Washington County	75	40	68.0	62.5	51	11.8	43	83.7	11.6	–	51	37	16	4	100.0	4
Lucas village, Richland County	559	297	60.1	52.5	336	4.8	309	93.5	9.7	1.6	377	287	213	29	69.0	35

TIPSII [UPF] GPH539 CENSUS90 71583600 07/17/92 1:25 PM MACHINE: C DATA:CENSUS90S*PH5TIPSDA39. 07/13/92 21:50:58 TAPE: NONE FRAME: 53
TSF:CENSUS90*92. 07/13/92 21:51:46 UTF:CENSUS90*93. 07/13/92 21:51:46 META:CENSUS90S*PH5T7-839. 07/13/92 21:59:21

Table 6. Employment Status and Journey to Work Characteristics: 1990—Con.

[Data based on sample and subject to sampling variability, see text. For definitions of terms and meanings of symbols, see text]

State County Place and [In Selected States] County Subdivision	Persons 16 years and over															Own children under 6 years in families and subfamilies, all parents in household in labor force
			Labor force								Worked in 1989			Females with own children under 6 years		
			Percent in labor force		Civilian labor force		Workers					Worked 40 or more weeks in 1989				
								Means of transportation to work								
	Total	Female	Total	Female	Total	Percent unemployed	Total	Percent using car, truck, or van	Percent in carpools	Percent using public transportation	Total	Total	Usually worked 35 or more hours per week, 50 to 52 weeks	Total	Percent in labor force	
PLACE AND COUNTY SUBDIVISION—Con.																
Lucasville CDP, Scioto County	1 170	603	50.0	46.1	585	14.4	501	96.6	3.8	–	571	466	367	92	54.3	45
Luckey village, Wood County	665	357	65.1	58.0	431	3.5	410	93.9	5.9	1.7	480	372	270	45	53.3	40
Ludlow Falls village, Miami County	227	114	55.9	41.2	127	3.9	119	96.6	11.8	–	148	108	79	21	42.9	12
Lynchburg village, Highland County	886	487	60.9	49.1	533	6.2	496	91.5	15.1	–	588	419	332	72	48.6	35
Lyndhurst city, Cuyahoga County	13 262	7 103	58.0	48.1	7 691	3.1	7 322	91.3	7.4	2.4	8 544	6 585	4 733	804	50.6	557
Lyons village, Fulton County	452	233	66.4	55.4	300	5.7	274	94.5	8.4	–	317	234	161	47	83.0	56
McArthur village, Vinton County	1 176	645	54.3	46.2	638	8.6	574	90.6	14.3	.3	676	496	392	70	65.7	78
McClure village, Henry County	586	318	64.0	54.4	375	5.1	353	92.9	12.5	–	401	296	226	53	77.4	60
McComb village, Hancock County	1 131	600	68.3	58.5	770	7.5	702	90.0	12.3	.1	837	620	484	103	69.9	107
McConnelsville village, Morgan County	1 447	823	54.8	44.1	782	8.8	713	82.0	14.3	.3	852	634	490	76	57.9	73
McDonald village, Trumbull County	2 666	1 442	68.2	61.1	1 811	5.0	1 667	95.1	7.9	.8	1 911	1 396	935	205	68.3	210
Macedonia city, Summit County	5 612	2 800	74.4	65.6	4 178	4.2	3 935	96.3	7.1	.7	4 401	3 569	2 662	417	62.4	380
McGuffey village, Hardin County	410	225	50.2	43.1	206	5.3	190	91.6	28.4	1.6	243	178	129	32	28.1	16
Mack North CDP, Hamilton County	2 115	1 039	69.8	62.0	1 476	1.6	1 431	92.5	10.5	2.9	1 602	1 331	938	191	64.4	140
Macksburg village, Washington County	139	70	60.4	51.4	84	10.7	75	88.0	24.0	–	75	48	32	10	20.0	–
Mack South CDP, Hamilton County	4 247	2 113	71.0	60.8	3 015	1.1	2 968	94.5	9.1	.6	3 259	2 610	1 807	354	60.5	269
Madeira city, Hamilton County	6 913	3 835	64.4	54.5	4 444	2.7	4 263	92.9	6.0	.6	4 799	3 770	2 721	602	62.0	546
Madison village, Lake County	1 849	958	69.4	59.7	1 284	5.8	1 192	93.5	10.8	.3	1 384	1 055	803	171	50.3	127
Magnetic Springs village, Union County	262	147	64.9	49.7	170	8.2	147	87.8	9.5	2.7	183	123	91	34	20.6	6
Magnolia village	756	394	63.8	53.6	482	5.0	452	93.8	9.5	.4	530	398	275	45	53.3	32
Carroll County	262	138	67.6	58.0	177	3.4	169	97.6	5.9	–	200	156	104	16	31.3	10
Stark County	494	256	61.7	51.2	305	5.9	283	91.5	11.7	.7	330	242	171	29	65.5	22
Maineville village, Warren County	273	166	45.8	31.3	125	4.8	116	88.8	2.6	2.6	144	117	99	19	42.1	18
Malinta village, Henry County	281	157	56.9	45.9	160	9.4	139	82.0	7.9	–	178	132	94	17	47.1	18
Malta village, Morgan County	654	369	52.4	39.6	343	8.7	307	87.3	12.1	–	369	263	198	36	63.9	38
Malvern village, Carroll County	854	436	58.9	49.5	503	8.3	445	86.7	11.0	–	521	398	296	55	54.5	37
Manchester village, Adams County	1 665	892	51.2	41.1	849	17.1	696	86.2	20.5	.6	902	574	397	133	48.1	77
Mansfield city, Richland County	39 629	20 468	56.9	51.1	22 495	8.8	20 131	92.1	11.2	1.5	25 382	18 459	13 451	2 955	58.0	2 289
Mantua village, Portage County	894	467	71.1	62.7	636	4.9	586	93.5	9.0	–	679	496	358	74	55.4	66
Maple Heights city, Cuyahoga County	21 597	11 625	62.9	55.5	13 557	5.3	12 650	91.2	10.0	4.6	14 285	11 363	8 698	1 627	66.6	1 377
Maple Ridge CDP, Mahoning County	788	391	53.6	43.0	422	5.9	397	98.7	16.1	–	443	339	239	73	20.5	18
Marble Cliff village, Franklin County	560	347	54.8	43.2	307	3.9	282	89.0	4.3	5.0	339	278	196	15	100.0	16
Marblehead village, Ottawa County	599	285	56.3	47.7	334	8.7	305	89.5	13.4	–	377	269	195	21	61.9	19
Marengo village, Morrow County	270	153	64.4	52.9	174	8.0	158	95.6	29.1	1.3	192	136	101	24	66.7	20
Mariemont village, Hamilton County	2 555	1 466	62.2	52.1	1 584	2.8	1 525	90.4	6.1	5.6	1 805	1 361	1 024	176	56.3	125
Marietta city, Washington County	12 006	6 661	59.1	52.7	7 092	6.8	6 498	85.5	12.5	1.0	7 712	5 412	3 721	751	61.4	616
Marion city, Marion County	25 431	13 586	62.3	53.1	15 827	11.0	13 714	93.4	16.0	1.2	16 724	12 235	8 788	2 279	58.3	1 842
Marseilles village, Wyandot County	117	67	70.1	62.7	82	3.7	76	94.7	17.1	–	87	71	63	2	100.0	3
Marshallville village, Wayne County	531	269	72.5	66.9	385	7.8	351	94.0	9.1	–	399	294	213	60	51.7	43
Martinsburg village, Knox County	152	66	61.8	60.6	94	5.3	85	92.9	9.4	–	101	63	46	7	100.0	7
Martins Ferry city, Belmont County	6 407	3 672	51.7	43.5	3 313	11.2	2 876	90.8	9.8	2.4	3 484	2 669	1 810	515	48.9	263
Martinsville village, Clinton County	360	179	62.8	45.3	226	5.8	209	93.3	21.1	–	232	167	130	31	54.8	26
Marysville city, Union County	7 779	4 908	55.5	41.1	4 319	2.9	4 124	93.0	11.9	.3	5 506	4 150	3 149	521	64.7	489
Mason city, Warren County	8 535	4 454	73.9	64.1	6 292	2.8	5 978	97.1	7.7	.2	6 622	5 394	4 212	807	72.1	763
Massillon city, Stark County	24 183	13 001	56.9	49.2	13 764	9.0	12 280	93.6	10.6	.3	14 784	11 074	7 837	1 992	55.9	1 442
Matamoras village, Washington County	734	387	48.0	34.9	352	17.0	282	83.7	20.6	–	371	239	177	72	31.9	37
Maumee city, Lucas County	11 952	6 295	72.3	64.9	8 632	4.6	8 019	95.4	6.8	1.1	9 162	7 303	5 365	945	69.2	808
Mayfield village, Cuyahoga County	2 903	1 550	61.2	54.6	1 777	2.6	1 697	92.3	6.9	1.9	1 975	1 545	1 221	141	41.8	80
Mayfield Heights city, Cuyahoga County	17 301	9 935	56.5	48.5	9 768	3.4	9 203	93.2	9.1	3.6	10 623	8 260	6 079	856	61.2	614
Mechanicsburg village, Champaign County	1 374	730	64.2	55.9	882	7.0	800	92.0	12.8	.3	928	678	522	109	57.8	94
Medina city, Medina County	13 869	7 508	70.0	59.0	9 682	5.2	9 011	93.3	8.3	.3	10 080	8 165	6 140	1 495	62.7	1 177
Melrose village, Paulding County	191	111	49.7	35.1	95	23.2	73	87.7	9.6	–	113	69	38	14	42.9	19
Mendon village, Mercer County	546	286	59.0	49.0	322	4.7	295	96.3	17.3	–	351	274	186	39	48.7	28
Mentor city, Lake County	35 789	18 587	71.7	62.5	25 664	3.9	24 341	96.2	8.6	.4	27 464	22 082	16 741	3 058	59.5	2 588
Mentor-on-the-Lake city, Lake County	6 058	3 056	79.9	72.2	4 827	3.0	4 616	97.1	11.9	.4	5 032	4 115	3 065	643	66.6	558
Metamora village, Fulton County	391	201	69.6	60.7	272	7.0	247	92.3	10.5	–	278	209	138	25	80.0	28
Meyers Lake village, Stark County	440	230	67.5	57.8	297	3.0	283	97.9	10.6	–	316	265	204	25	64.0	20
Miamisburg city, Montgomery County	13 666	7 260	66.1	55.8	9 002	4.1	8 461	94.6	9.7	1.2	9 764	7 756	5 780	1 186	60.5	851
Middleburg Heights city, Cuyahoga County	12 490	6 616	65.6	56.2	8 171	4.5	7 739	92.6	7.7	3.5	8 740	7 071	5 246	547	61.8	410
Middlefield village, Geauga County	1 506	827	66.8	58.3	1 006	4.6	954	88.5	13.2	.9	1 106	840	623	126	63.5	79
Middle Point village, Van Wert County	467	255	72.4	64.7	336	6.8	310	95.8	6.8	–	351	253	196	39	61.5	27
Middleport village, Meigs County	2 185	1 241	45.9	35.3	1 000	14.6	844	89.3	11.5	–	1 001	682	479	158	41.8	63

TIPSII [UPF] GPH539 CENSUS90 7158360 07/17/92 1:25 PM MACHINE: C DATA:CENSUS90S*PH5TIPSDA39. 07/13/92 21:50:58 TAPE: NONE FRAME: 54
TSF:CENSUS90*92. 07/13/92 21:51:46 UTF:CENSUS90*93. 07/13/92 21:51:46 META:CENSUS90S*PH5T7-839. 07/13/92 21:59:21

Table 6. Employment Status and Journey to Work Characteristics: 1990—Con.

[Data based on sample and subject to sampling variability, see text. For definitions of terms and meanings of symbols, see text]

State County Place and [In Selected States] County Subdivision	Persons 16 years and over															Own children under 6 years in families and subfamilies, all parents in household in labor force
			Labor force								Worked in 1989			Females with own children under 6 years		
			Percent in labor force		Civilian labor force		Workers					Worked 40 or more weeks in 1989				
								Means of transportation to work								
	Total	Female	Total	Female	Total	Percent unemployed	Total	Percent using car, truck, or van	Percent in carpools	Percent using public transportation	Total	Total	Usually worked 35 or more hours per week, 50 to 52 weeks	Total	Percent in labor force	
PLACE AND COUNTY SUBDIVISION—Con.																
Middletown city	35 425	19 153	61.0	51.4	21 608	7.8	19 496	94.7	12.5	.8	23 330	17 389	13 106	3 047	54.7	2 206
Butler County	35 387	19 136	61.1	51.4	21 595	7.8	19 483	94.7	12.5	.8	23 317	17 376	13 098	3 047	54.7	2 206
Warren County	38	17	34.2	47.1	13	–	13	61.5	–	–	13	13	8	–	–	–
Midland village, Clinton County	228	113	64.0	55.8	146	5.5	138	97.8	23.9	–	160	119	89	12	58.3	17
Midvale village, Tuscarawas County	418	226	56.7	42.9	237	7.6	215	89.3	8.8	1.9	253	174	116	37	37.8	29
Midway village, Madison County	220	109	58.2	39.4	128	7.0	117	83.8	9.4	3.4	140	94	76	27	37.0	24
Mifflin village, Ashland County	116	64	54.3	48.4	63	11.1	56	80.4	30.4	–	69	46	37	7	57.1	4
Milan village	1 153	641	62.9	52.9	725	4.8	670	93.3	5.1	–	809	632	479	93	69.9	80
Erie County	832	472	60.7	52.1	505	6.5	460	91.3	5.9	–	561	449	334	69	71.0	56
Huron County	321	169	68.5	55.0	220	.9	210	97.6	3.3	–	248	183	145	24	66.7	24
Milford city	4 481	2 697	58.1	49.6	2 602	3.8	2 447	92.9	10.2	1.8	2 839	2 192	1 661	314	63.1	246
Clermont County	4 475	2 691	58.1	49.8	2 602	3.8	2 447	92.9	10.2	1.8	2 839	2 192	1 661	314	63.1	246
Hamilton County	6	6	–	–	–	–	–	–	–	–	–	–	–	–	–	–
Milford Center village, Union County	529	271	68.4	61.6	362	7.5	331	91.8	12.1	–	385	306	240	40	75.0	31
Millbury village, Wood County	779	412	73.0	64.6	569	4.2	527	97.3	5.1	–	611	496	333	80	71.3	73
Milledgeville village, Fayette County	98	50	62.2	50.0	61	14.8	52	92.3	11.5	–	72	46	35	2	–	2
Miller City village, Putnam County	136	75	55.9	48.0	76	3.9	73	94.5	23.3	–	88	69	58	6	100.0	8
Millersburg village, Holmes County	2 413	1 248	60.2	56.4	1 453	2.9	1 366	86.6	19.8	.4	1 554	1 196	824	203	71.9	205
Millersport village, Fairfield County	782	400	62.9	54.5	492	7.1	445	93.0	11.7	–	550	419	308	80	62.5	51
Millville village, Butler County	549	296	69.8	63.9	383	2.9	362	97.8	16.6	–	400	340	260	46	80.4	48
Milton Center village, Wood County	151	76	66.2	57.9	100	8.0	92	94.6	22.8	–	111	79	55	12	41.7	2
Miltonsburg village, Monroe County	45	23	55.6	47.8	25	16.0	21	90.5	9.5	–	30	18	13	2	100.0	2
Mineral City village, Tuscarawas County	414	229	64.5	50.2	267	11.2	229	96.9	8.3	–	270	191	144	41	61.0	30
Mineral Ridge CDP	2 825	1 552	60.3	49.4	1 704	3.5	1 589	97.9	9.4	–	1 771	1 415	1 045	234	54.7	222
Mahoning County	746	372	57.4	51.3	428	5.4	405	96.3	5.7	–	451	365	280	78	51.3	77
Trumbull County	2 079	1 180	61.4	48.7	1 276	2.9	1 184	98.5	10.6	–	1 320	1 050	765	156	56.4	145
Minerva village	3 410	1 870	60.5	52.4	2 057	10.5	1 842	91.6	10.2	–	2 164	1 609	1 191	253	60.1	182
Carroll County	1 573	889	56.7	49.7	892	12.7	779	91.0	9.8	–	954	682	560	127	70.1	107
Columbiana County	–	–	–	–	–	–	–	–	–	–	–	–	–	–	–	–
Stark County	1 837	981	63.8	54.8	1 165	8.8	1 063	92.1	10.5	–	1 210	927	631	126	50.0	75
Minerva Park village, Franklin County	1 239	674	58.8	49.4	725	2.1	701	92.4	8.8	1.6	823	636	450	63	71.4	66
Mingo Junction city, Jefferson County	3 489	1 895	52.6	41.8	1 827	8.0	1 659	91.8	12.5	1.3	2 015	1 505	1 077	149	38.3	78
Minster village, Auglaize County	1 986	1 026	62.2	53.6	1 232	2.2	1 209	86.7	11.6	–	1 356	1 122	756	190	73.2	184
Mogadore village	2 984	1 522	68.2	58.1	2 027	3.8	1 920	96.3	6.7	.5	2 128	1 740	1 221	199	50.8	175
Portage County	878	458	67.2	60.5	590	3.1	561	98.4	5.7	1.6	602	518	354	26	–	13
Summit County	2 106	1 064	68.6	57.1	1 437	4.1	1 359	95.4	7.1	–	1 526	1 222	867	173	58.4	162
Monfort Heights East CDP, Hamilton County	2 857	1 468	72.3	65.1	2 066	1.7	2 027	95.8	10.1	3.1	2 134	1 827	1 321	250	66.4	264
Monfort Heights South CDP, Hamilton County	3 542	1 732	68.1	59.6	2 413	3.4	2 282	93.4	15.1	1.5	2 620	2 123	1 396	234	59.8	214
Monroe village	3 618	1 943	66.8	56.3	2 417	3.8	2 306	95.4	10.2	–	2 626	2 047	1 484	281	57.3	187
Butler County	3 574	1 925	66.7	56.5	2 384	3.9	2 273	95.7	10.4	–	2 593	2 026	1 463	281	57.3	187
Warren County	44	18	75.0	38.9	33	–	33	78.8	–	–	33	21	21	–	–	–
Monroeville village, Huron County	980	540	72.9	64.4	712	7.2	647	90.1	13.0	–	754	571	410	108	68.5	105
Montezuma village, Mercer County	158	84	64.6	64.3	102	3.9	96	81.3	13.5	–	123	92	60	21	90.5	28
Montgomery city, Hamilton County	7 475	3 907	65.0	51.8	4 858	3.4	4 641	94.9	8.3	.5	5 249	4 004	3 122	519	47.8	262
Montpelier village, Williams County	3 206	1 700	65.7	55.2	2 105	8.4	1 896	90.4	14.5	.4	2 253	1 787	1 316	303	77.6	344
Montrose-Ghent CDP, Summit County	3 759	1 852	69.4	58.8	2 608	1.9	2 538	94.1	2.7	.6	2 853	2 172	1 568	253	55.7	218
Moraine city, Montgomery County	4 594	2 383	62.6	53.0	2 876	6.7	2 648	95.6	12.7	.7	3 025	2 362	1 693	334	63.8	331
Moreland Hills village, Cuyahoga County	2 680	1 389	62.2	49.2	1 666	4.7	1 541	90.1	1.9	1.6	1 866	1 472	1 104	154	40.9	59
Morral village, Marion County	258	138	64.7	55.1	167	12.6	143	93.0	2.1	–	165	121	99	22	77.3	22
Morristown village, Belmont County	270	141	60.0	53.2	162	8.6	141	90.8	19.9	–	169	116	77	8	100.0	11
Morrow village, Warren County	925	479	57.9	51.4	536	6.2	493	93.5	23.9	–	622	448	324	68	69.1	64
Moscow village, Clermont County	205	124	71.2	70.2	146	8.2	121	95.9	12.4	–	137	115	100	21	85.7	28

TIPSII [UPF] GPH539 CENSUS90 71583600 07/17/92 1:25 PM MACHINE: C DATA:CENSUS90S*PH5TIPSDA39. 07/13/92 21:50:58 TAPE: NONE FRAME: 55
TSF:CENSUS90*92. 07/13/92 21:51:46 UTF:CENSUS90*93. 07/13/92 21:51:46 META:CENSUS90S*PH5T7-839. 07/13/92 21:59:21

Table 6. Employment Status and Journey to Work Characteristics: 1990—Con.

[Data based on sample and subject to sampling variability, see text. For definitions of terms and meanings of symbols, see text]

State County Place and [In Selected States] County Subdivision	Persons 16 years and over															Own children under 6 years in families and subfamilies, all parents in household in labor force
			Labor force								Worked in 1989			Females with own children under 6 years		
			Percent in labor force		Civilian labor force		Workers					Worked 40 or more weeks in 1989				
								Means of transportation to work								
	Total	Female	Total	Female	Total	Percent unemployed	Total	Percent using car, truck, or van	Percent in carpools	Percent using public transportation	Total	Total	Usually worked 35 or more hours per week, 50 to 52 weeks	Total	Percent in labor force	
PLACE AND COUNTY SUBDIVISION—Con.																
Mount Blanchard village, Hancock County	371	196	65.5	57.1	243	5.8	229	84.3	13.5	–	267	192	130	32	40.6	20
Mount Carmel CDP, Clermont County	3 279	1 752	68.8	54.7	2 256	7.1	2 052	94.7	13.2	2.0	2 464	1 913	1 457	324	41.7	164
Mount Cory village, Hancock County	166	85	60.2	52.9	100	3.0	97	93.8	11.3	–	110	86	62	19	15.8	5
Mount Eaton village, Wayne County	192	108	69.3	63.0	133	6.0	123	80.5	12.2	–	147	131	76	14	78.6	14
Mount Gilead village, Morrow County	2 217	1 249	60.2	53.9	1 334	5.9	1 250	87.2	11.0	.4	1 407	1 131	813	189	68.3	169
Mount Healthy city, Hamilton County	5 884	3 377	63.1	54.1	3 712	3.7	3 443	89.6	9.1	4.0	3 918	3 206	2 307	584	72.9	524
Mount Healthy Heights CDP, Hamilton County	2 702	1 403	78.1	69.0	2 111	4.3	1 962	94.4	11.6	1.3	2 173	1 774	1 371	316	70.3	337
Mount Orab village, Brown County	1 430	795	57.1	45.2	814	8.4	736	91.8	15.6	2.0	895	657	482	163	46.6	97
Mount Pleasant village, Jefferson County	350	193	57.7	45.6	202	4.5	188	93.1	17.6	–	206	155	112	27	48.1	13
Mount Repose CDP, Clermont County	2 169	1 106	76.3	64.7	1 654	2.4	1 591	94.3	13.6	1.4	1 760	1 405	1 112	262	61.5	172
Mount Sterling village, Madison County	1 244	691	58.8	48.9	732	6.6	681	90.6	15.1	.3	783	602	489	115	66.1	99
Mount Vernon city, Knox County	11 617	6 572	57.7	48.4	6 701	6.6	6 143	89.0	11.9	1.0	7 469	5 468	3 735	793	50.9	511
Mount Victory village, Hardin County	428	232	57.9	48.3	248	6.9	226	85.8	15.0	–	269	223	160	13	38.5	13
Mowrystown village, Highland County	348	187	56.0	42.8	195	7.2	177	94.9	21.5	–	209	154	115	32	46.9	12
Mulberry CDP, Clermont County	2 214	1 224	59.7	47.6	1 321	5.7	1 225	93.7	11.0	2.7	1 467	1 089	853	129	66.7	135
Munroe Falls village, Summit County	4 110	2 097	70.4	59.9	2 894	3.9	2 734	94.8	7.9	.6	3 081	2 452	1 878	324	61.7	258
Murray City village, Hocking County	416	220	56.5	47.7	235	11.1	203	92.1	23.6	–	236	183	139	35	34.3	19
Mutual village, Champaign County	98	53	56.1	47.2	55	–	55	90.9	9.1	–	63	55	49	4	50.0	1
Napoleon city, Henry County	6 750	3 655	68.3	59.6	4 603	8.5	4 099	95.2	9.6	–	4 940	3 737	2 684	571	74.1	608
Nashville village, Holmes County	161	85	67.1	60.0	108	18.5	83	92.8	27.7	2.4	119	72	60	7	100.0	7
Navarre village, Stark County	1 317	743	57.6	45.8	752	4.4	711	83.3	8.2	–	800	597	438	81	61.7	74
Neffs CDP, Belmont County	912	504	58.7	48.6	535	14.0	445	94.6	5.4	–	524	409	328	90	74.4	70
Nellie village, Coshocton County	75	37	65.3	51.4	49	–	46	91.3	13.0	4.3	48	41	31	4	25.0	1
Nelsonville city, Athens County	3 633	1 901	51.5	45.2	1 871	13.6	1 560	85.3	13.3	.3	2 066	1 312	930	237	46.8	121
Nevada village, Wyandot County	627	329	61.9	52.0	388	5.2	368	95.1	16.0	–	428	317	234	43	58.1	36
Neville village, Clermont County	181	81	44.2	37.0	80	7.5	72	93.1	30.6	–	107	63	45	12	41.7	5
New Albany village, Franklin County	1 321	682	69.0	61.1	911	3.5	859	94.5	8.3	.2	963	767	586	62	66.1	65
New Alexandria village, Jefferson County	209	112	56.5	42.0	114	11.4	101	95.0	15.8	–	124	95	65	12	16.7	3
Newark city, Licking County	33 978	18 463	61.7	53.3	20 864	8.0	18 956	93.6	9.8	1.0	22 495	16 916	12 352	3 080	60.3	2 356
New Athens village, Harrison County	302	152	52.6	39.5	159	5.0	144	97.2	14.6	–	174	137	101	20	55.0	11
New Bavaria village, Henry County	65	30	49.2	33.3	32	6.3	27	74.1	22.2	–	49	28	21	7	57.1	4
New Bloomington village, Marion County	203	105	63.1	50.5	128	11.7	107	98.1	4.7	–	132	81	62	14	71.4	24
New Boston village, Scioto County	2 068	1 256	41.4	33.8	857	15.4	725	81.5	10.6	2.3	897	617	396	147	24.5	34
New Bremen village, Auglaize County	1 808	961	71.0	61.4	1 281	2.5	1 234	82.7	9.3	.6	1 362	1 112	863	178	70.8	209
Newburgh Heights village, Cuyahoga County	1 940	1 045	60.2	54.9	1 167	7.7	1 042	84.5	13.2	4.0	1 244	971	705	158	57.0	82
New Carlisle city, Clark County	4 588	2 459	63.3	55.8	2 851	8.7	2 559	93.6	10.9	–	2 999	2 317	1 729	363	66.1	324
Newcomerstown village, Tuscarawas County	3 033	1 675	50.1	40.4	1 519	9.5	1 297	86.0	13.2	–	1 638	1 219	906	280	37.5	150
New Concord village, Muskingum County	1 839	947	54.1	50.3	987	3.5	929	54.4	8.9	–	1 432	559	339	63	54.0	51
New Holland village	664	338	55.6	45.0	366	5.2	343	91.3	11.4	.6	401	322	254	42	57.1	30
Fayette County	104	55	65.4	50.9	65	6.2	62	96.8	14.5	3.2	74	61	42	2	100.0	2
Pickaway County	560	283	53.8	43.8	301	5.0	281	90.0	10.7	–	327	261	212	40	55.0	28
New Knoxville village, Auglaize County	620	329	60.5	48.0	375	.5	370	84.9	8.4	–	437	333	248	65	50.8	42
New Lebanon village, Montgomery County	3 277	1 748	62.3	49.9	2 040	5.0	1 916	94.1	10.4	.6	2 239	1 843	1 373	306	60.5	220
New Lexington city, Perry County	3 784	2 054	58.6	51.1	2 219	13.4	1 909	85.3	18.1	1.2	2 303	1 581	1 130	371	47.2	233
New London village, Huron County	1 932	1 015	61.0	55.9	1 178	9.1	1 053	86.2	11.1	.9	1 302	951	732	206	76.2	161
New Madison village, Darke County	703	370	69.8	58.9	491	6.7	442	88.2	13.3	1.1	502	359	270	60	68.3	40
New Miami village, Butler County	1 955	1 080	56.6	49.1	1 107	10.8	959	96.7	17.3	1.7	1 167	831	639	180	56.7	90
New Middletown village, Mahoning County	1 524	798	64.4	55.0	979	5.5	896	94.1	5.7	.2	1 057	790	546	94	48.9	76
New Paris village, Preble County	1 356	728	65.3	56.5	884	9.6	796	94.7	10.6	.6	944	753	538	119	67.2	100
New Philadelphia city, Tuscarawas County	12 332	6 777	61.2	52.1	7 541	8.4	6 758	95.2	11.3	.3	7 925	6 164	4 309	959	60.7	691
New Richmond village, Clermont County	1 684	873	64.8	54.3	1 092	11.6	922	91.8	14.8	.8	1 163	835	576	154	61.0	166
New Riegel village, Seneca County	232	113	62.1	50.4	144	1.4	142	83.1	10.6	–	151	105	87	9	44.4	4
New Rome village, Franklin County	83	45	73.5	62.2	61	1.6	60	81.7	5.0	5.0	63	50	41	6	100.0	11
New Straitsville village, Perry County	623	313	59.2	48.2	367	20.4	280	93.2	22.9	1.8	357	245	168	50	72.0	48
Newton Falls city, Trumbull County	3 920	2 136	55.7	45.1	2 165	10.3	1 936	94.5	8.8	.5	2 410	1 745	1 274	307	50.2	183
Newtonsville village, Clermont County	293	137	60.4	46.7	177	14.7	142	91.5	18.3	–	181	139	103	16	37.5	12
Newtown village, Hamilton County	1 211	632	63.7	54.6	771	6.5	696	94.5	11.2	.6	814	626	461	87	55.2	60
New Vienna village, Clinton County	658	353	66.1	59.5	435	7.6	397	89.2	5.5	.5	464	343	231	80	66.3	63
New Washington village, Crawford County	787	415	61.2	48.4	482	5.2	455	89.9	14.9	.4	518	393	283	64	62.5	48
New Waterford village, Columbiana County	952	496	63.9	51.0	608	6.9	560	94.8	13.6	–	651	494	358	94	38.3	45
New Weston village, Darke County	117	56	65.8	55.4	77	5.2	69	82.6	2.9	–	79	67	49	9	33.3	2
Ney village, Defiance County	243	127	76.5	68.5	186	5.9	173	93.6	6.9	1.7	198	151	114	34	88.2	30

TIPSII [UPF] GPH539 CENSUS90 71583600 07/17/92 1:25 PM MACHINE: C DATA:CENSUS90S*PH5TIPSDA39. 07/13/92 21:50:58 TAPE: NONE FRAME: 56
TSF:CENSUS90*92. 07/13/92 21:51:46 UTF:CENSUS90*93. 07/13/92 21:51:46 META:CENSUS90S*PH5T7-839. 07/13/92 21:59:21

Table 6. Employment Status and Journey to Work Characteristics: 1990—Con.

[Data based on sample and subject to sampling variability, see text. For definitions of terms and meanings of symbols, see text]

State County Place and [In Selected States] County Subdivision	Persons 16 years and over															Own children under 6 years in families and subfamilies, all parents in household in labor force
			Labor force								Worked in 1989			Females with own children under 6 years		
			Percent in labor force		Civilian labor force		Workers					Worked 40 or more weeks in 1989				
								Means of transportation to work								
	Total	Female	Total	Female	Total	Percent unemployed	Total	Percent using car, truck, or van	Percent in carpools	Percent using public transportation	Total	Total	Usually worked 35 or more hours per week, 50 to 52 weeks	Total	Percent in labor force	
PLACE AND COUNTY SUBDIVISION—Con.																
Niles city, Trumbull County	16 852	9 035	59.2	49.6	9 945	7.0	8 963	96.2	8.5	.3	10 594	7 979	5 844	1 240	50.6	775
North Baltimore village, Wood County	2 311	1 259	60.1	54.4	1 389	10.6	1 160	93.1	12.9	–	1 533	1 114	829	253	73.5	188
North Bend village, Hamilton County	401	214	60.8	51.4	244	4.9	230	95.7	15.2	–	252	191	135	47	51.1	37
Northbrook CDP, Hamilton County	8 356	4 444	70.7	62.4	5 902	5.8	5 442	95.8	10.7	2.1	6 414	4 875	3 484	868	63.7	682
North Canton city, Stark County	12 028	6 574	63.8	54.2	7 663	4.1	7 179	93.8	7.0	.3	8 204	6 333	4 734	756	64.0	625
North College Hill city, Hamilton County	8 540	4 791	59.2	51.5	5 059	3.8	4 815	92.0	11.7	3.2	5 444	4 508	3 372	678	62.4	593
North Fairfield village, Huron County	381	190	61.9	57.4	236	10.2	203	94.1	12.3	–	262	184	131	36	58.3	25
Northfield village, Summit County	2 874	1 509	74.4	65.5	2 137	2.9	2 037	94.6	8.3	–	2 222	1 774	1 379	246	65.0	168
North Folk Village CDP, Ross County	1 013	511	73.0	65.0	734	6.3	677	91.0	7.1	–	731	603	416	78	62.8	71
Northgate CDP, Hamilton County	5 734	2 931	76.6	69.7	4 373	4.8	4 083	95.4	10.6	1.0	4 562	3 730	2 722	517	73.7	563
North Hampton village, Clark County	322	177	59.6	47.5	192	10.9	166	98.2	12.0	1.2	214	160	108	24	62.5	31
North Kingsville village, Ashtabula County	2 030	1 023	65.1	57.9	1 322	5.3	1 229	96.7	10.3	–	1 447	1 125	852	160	47.5	86
North Lewisburg village, Champaign County	820	437	69.3	59.7	568	8.5	504	95.0	9.5	–	626	465	365	105	55.2	66
North Madison CDP, Lake County	6 218	3 265	69.0	57.1	4 285	6.2	3 926	97.3	14.1	.3	4 648	3 515	2 718	598	50.5	434
North Olmsted city, Cuyahoga County	26 843	14 212	68.5	59.4	18 342	3.5	17 474	90.4	9.5	4.5	19 772	15 402	11 371	1 878	59.8	1 533
North Perry village, Lake County	619	307	68.0	57.7	421	5.5	391	91.8	8.7	1.0	453	365	286	46	60.9	36
North Randall village, Cuyahoga County	893	515	56.7	48.3	506	4.7	476	83.4	13.2	10.7	549	431	332	23	69.6	33
Northridge CDP, Clark County	4 736	2 485	65.7	56.3	3 106	3.0	2 961	95.3	10.1	.6	3 437	2 560	1 845	260	73.5	275
Northridge CDP, Montgomery County	7 078	3 774	60.3	51.9	4 267	10.2	3 787	91.4	14.8	3.2	4 624	3 200	2 316	730	50.0	419
North Ridgeville city, Lorain County	16 221	8 241	74.0	63.5	11 981	4.2	11 283	94.6	8.7	1.0	12 598	10 063	7 378	1 349	64.6	1 213
North Robinson village, Crawford County	166	87	62.0	58.6	103	1.9	98	92.9	10.2	–	111	87	57	3	66.7	4
North Royalton city, Cuyahoga County	18 167	9 444	70.4	60.3	12 776	3.8	12 155	93.1	9.0	3.2	13 661	10 926	8 286	1 501	51.6	960
North Star village, Darke County	200	104	66.5	59.6	133	–	130	86.9	20.0	–	142	105	75	18	72.2	23
Northview CDP, Montgomery County	7 927	4 084	73.0	64.2	5 781	4.2	5 382	96.0	8.5	1.5	6 148	4 927	3 772	584	74.5	556
Northwood city, Wood County	4 007	2 073	68.5	61.2	2 734	5.2	2 521	94.3	5.7	.3	2 851	2 341	1 696	308	68.8	331
North Zanesville CDP, Muskingum County	1 741	989	52.2	42.4	908	–	900	97.3	9.0	1.1	1 095	820	623	128	75.0	117
Norton city	8 922	4 566	64.4	54.6	5 746	5.5	5 300	95.7	8.6	.3	6 159	4 696	3 315	594	59.9	473
Summit County	8 914	4 558	64.4	54.5	5 738	5.3	5 300	95.7	8.6	.3	6 151	4 688	3 315	594	59.9	473
Wayne County	8	8	100.0	100.0	8	100.0	–	–	–	–	8	8	–	–	–	–
Norwalk city, Huron County	11 094	6 004	65.8	56.3	7 287	7.8	6 561	93.1	11.6	.1	7 775	5 874	4 219	938	60.8	859
Norwich village, Muskingum County	117	65	81.2	69.2	95	18.9	75	73.3	12.0	–	103	81	62	13	84.6	10
Norwood city, Hamilton County	18 265	9 836	63.9	56.0	11 678	6.8	10 649	87.7	11.4	4.4	12 268	9 608	7 155	1 540	59.3	1 226
Oak Harbor village, Ottawa County	2 040	1 090	66.0	57.3	1 346	6.8	1 230	93.0	12.9	–	1 464	1 091	843	146	65.8	132
Oak Hill village, Jackson County	1 419	811	53.0	42.9	750	11.3	663	89.0	10.7	.2	794	585	429	108	53.7	82
Oakwood village, Cuyahoga County	2 754	1 472	63.4	54.5	1 740	9.4	1 560	96.2	11.7	1.8	1 766	1 364	1 034	143	72.7	151
Oakwood city, Montgomery County	7 096	3 854	65.4	53.3	4 589	2.9	4 434	93.6	7.6	1.8	5 132	3 912	2 976	516	56.6	379
Oakwood village, Paulding County	532	280	62.0	48.6	330	8.5	297	90.9	15.5	–	339	253	183	45	53.3	40
Oberlin city, Lorain County	7 062	3 833	57.4	53.5	4 054	6.0	3 525	58.6	6.9	.5	5 292	2 684	1 513	360	63.3	225
Obetz village, Franklin County	2 381	1 246	65.0	58.3	1 542	7.8	1 379	95.9	11.5	.9	1 650	1 290	964	240	64.6	160
Octa village, Fayette County	62	22	61.3	45.5	38	26.3	24	100.0	37.5	–	36	23	20	–	–	–
Ohio City village, Van Wert County	696	368	64.1	50.0	442	5.9	416	94.2	17.3	–	462	345	276	50	48.0	36
Old Washington village, Guernsey County	213	128	55.4	44.5	118	8.5	108	84.3	3.7	–	130	105	75	22	50.0	17
Olmsted Falls city, Cuyahoga County	5 049	2 637	76.6	67.8	3 866	3.6	3 668	92.7	6.3	2.3	4 083	3 191	2 531	401	60.6	365
Ontario village, Richland County	3 284	1 742	65.3	54.9	2 139	6.6	1 967	96.1	5.4	–	2 295	1 746	1 310	195	57.9	142
Orange village, Cuyahoga County	2 123	1 113	63.5	53.7	1 349	5.9	1 252	94.8	6.8	1.7	1 457	1 131	826	178	50.6	133
Orangeville village, Trumbull County	213	104	63.8	51.9	136	4.4	123	95.1	4.9	–	157	112	91	8	50.0	7
Oregon city, Lucas County	14 536	7 661	63.2	53.8	9 167	6.6	8 345	96.2	8.9	.2	9 716	7 590	5 551	1 011	67.1	893
Orient village, Pickaway County	189	101	59.3	43.6	112	15.2	92	92.4	4.3	2.2	113	82	69	25	56.0	25
Orrville city, Wayne County	5 767	3 089	67.2	55.9	3 875	6.3	3 587	89.1	9.5	.6	4 152	3 152	2 159	494	61.5	468
Orwell village, Ashtabula County	953	531	60.5	49.5	577	7.3	524	93.3	14.3	.4	618	467	347	62	54.8	52
Osgood village, Darke County	212	99	66.0	55.6	140	5.7	130	89.2	15.4	–	148	119	89	4	50.0	2
Ostrander village, Delaware County	300	154	74.3	64.9	223	3.1	209	91.9	7.7	–	231	190	151	26	53.8	20
Ottawa village, Putnam County	2 936	1 553	70.4	62.1	2 068	3.9	1 924	92.8	13.6	.8	2 156	1 753	1 279	264	77.3	293
Ottawa Hills village, Lucas County	3 477	1 803	59.2	42.5	2 052	1.3	1 984	91.4	4.1	1.4	2 376	1 779	1 263	245	46.1	158
Ottoville village, Putnam County	617	321	71.5	62.3	441	1.4	423	91.5	25.3	.5	468	386	280	58	84.5	74
Otway village, Scioto County	90	55	48.9	43.6	44	9.1	40	100.0	–	–	49	32	20	–	–	–
Overlook-Page Manor CDP, Montgomery County	10 718	5 596	67.0	59.4	7 067	5.1	6 663	93.2	12.4	1.8	7 542	5 830	4 348	652	65.0	633
Owensville village, Clermont County	756	448	56.2	45.8	425	7.5	378	93.4	11.4	.5	467	318	229	65	46.2	51
Oxford city, Butler County	17 204	9 123	50.9	51.7	8 727	3.9	8 105	58.6	7.2	.7	15 189	5 558	2 257	517	60.0	378
Painesville city, Lake County	11 823	6 261	63.6	54.6	7 501	6.7	6 878	91.3	12.4	.9	8 077	6 062	4 579	1 152	54.1	831

TIPSII [UPF] GPH539 CENSUS90 71583600 07/17/92 1:25 PM MACHINE: C DATA:CENSUS90S*PH5TIPSDA39. 07/13/92 21:50:58 TAPE: NONE FRAME: 57
TSF:CENSUS90*92. 07/13/92 21:51:46 UTF:CENSUS90*93. 07/13/92 21:51:46 META:CENSUS90S*PH5T7-839. 07/13/92 21:59:21

Table 6. Employment Status and Journey to Work Characteristics: 1990—Con.

[Data based on sample and subject to sampling variability, see text. For definitions of terms and meanings of symbols, see text]

State County Place and [In Selected States] County Subdivision	Persons 16 years and over															Own children under 6 years in families and subfamilies, all parents in household in labor force
			Labor force								Worked in 1989			Females with own children under 6 years		
			Percent in labor force		Civilian labor force		Workers					Worked 40 or more weeks in 1989				
								Means of transportation to work								
	Total	Female	Total	Female	Total	Percent unemployed	Total	Percent using car, truck, or van	Percent in carpools	Percent using public transportation	Total	Total	Usually worked 35 or more hours per week, 50 to 52 weeks	Total	Percent in labor force	
PLACE AND COUNTY SUBDIVISION—Con.																
Palestine village, Darke County	144	70	72.9	62.9	105	7.6	94	80.9	9.6	–	108	90	51	15	86.7	20
Pandora village, Putnam County	748	403	65.0	56.3	484	2.5	463	81.9	11.4	2.6	526	423	312	68	63.2	58
Park Layne CDP, Clark County	3 458	1 754	68.3	55.7	2 300	8.8	2 130	96.5	9.0	–	2 474	1 900	1 475	379	47.8	226
Parma city, Cuyahoga County	71 239	37 897	61.8	53.5	43 910	3.6	41 600	91.7	10.1	5.1	47 290	38 100	28 243	4 869	57.3	3 614
Parma Heights city, Cuyahoga County	17 872	10 038	58.2	49.9	10 371	4.3	9 864	90.3	8.7	5.6	11 108	8 789	6 555	997	59.7	851
Parral village, Tuscarawas County	195	108	63.1	47.2	123	1.6	121	87.6	9.1	–	133	108	90	19	31.6	16
Pataskala village, Licking County	2 253	1 278	65.5	57.7	1 471	4.6	1 347	91.8	8.3	.4	1 580	1 248	1 011	247	49.8	173
Patterson village, Hardin County	88	46	61.4	52.2	54	11.1	48	91.7	25.0	–	66	44	34	2	100.0	6
Paulding village, Paulding County	1 936	1 015	62.1	54.8	1 200	8.9	1 067	92.9	11.5	–	1 319	939	674	142	64.1	120
Payne village, Paulding County	957	539	57.2	47.1	547	4.2	507	89.7	17.4	.8	605	464	353	80	57.5	65
Peebles village, Adams County	1 335	723	50.3	39.7	671	11.6	580	88.8	17.1	1.4	712	464	332	126	46.0	66
Pemberville village, Wood County	944	494	66.6	60.1	629	4.0	592	90.0	7.9	.3	683	551	390	83	67.5	79
Peninsula village, Summit County	449	225	73.1	60.4	328	4.6	309	91.3	4.9	.6	330	276	225	35	65.7	24
Pepper Pike city, Cuyahoga County	5 048	2 773	65.6	53.9	3 291	2.4	3 110	88.9	5.4	2.0	3 563	2 661	1 868	240	53.8	155
Perry village, Lake County	718	371	72.6	62.3	519	4.0	491	92.3	11.0	–	548	416	324	71	49.3	42
Perry Heights CDP, Stark County	7 028	3 767	64.5	55.1	4 504	7.0	4 151	94.8	8.4	.2	4 752	3 724	2 721	620	62.9	447
Perrysburg city, Wood County	9 499	5 082	68.7	58.1	6 512	4.0	6 080	94.0	4.0	1.5	7 137	5 483	4 122	768	62.8	579
Perrysville village, Ashland County	520	278	58.7	53.2	303	8.3	273	75.8	7.7	–	319	241	175	45	66.7	40
Phillipsburg village, Montgomery County	521	284	64.9	58.5	336	3.3	323	92.9	10.5	–	363	275	195	36	80.6	34
Philo village, Muskingum County	587	323	59.8	54.2	349	14.3	299	95.0	15.7	–	375	270	210	54	59.3	27
Pickerington village	4 078	2 113	76.8	64.8	3 104	4.5	2 949	97.5	11.0	–	3 294	2 749	2 218	355	72.7	424
Fairfield County	4 039	2 090	76.7	64.6	3 070	4.5	2 920	97.5	11.1	–	3 260	2 715	2 194	355	72.7	424
Franklin County	39	23	87.2	78.3	34	–	29	100.0	–	–	34	34	24	–	–	–
Pigeon Creek CDP, Summit County	649	306	78.7	67.6	511	2.0	484	100.0	3.7	–	546	427	340	79	29.1	40
Piketon village, Pike County	1 230	703	51.1	43.5	627	13.4	537	94.0	11.2	.6	632	419	291	140	57.9	89
Pioneer village, Williams County	922	474	74.4	68.8	686	3.9	649	91.7	8.9	.5	726	587	444	73	80.8	92
Piqua city, Miami County	15 442	8 373	64.6	55.2	9 965	7.3	9 030	93.8	12.6	.4	10 553	8 256	5 933	1 339	59.5	1 052
Pitsburg village, Darke County	343	176	69.1	59.7	237	1.7	231	97.0	2.6	1.3	261	197	147	25	56.0	13
Plain City village	1 709	897	67.1	58.4	1 145	3.7	1 081	94.4	17.0	–	1 237	942	687	169	59.2	109
Madison County	1 002	520	65.8	56.0	657	4.7	610	94.4	17.0	–	700	529	376	104	58.7	63
Union County	707	377	69.0	61.8	488	2.3	471	94.3	17.0	–	537	413	311	65	60.0	46
Plainfield village, Coshocton County	134	68	56.7	44.1	76	7.9	68	100.0	7.4	–	87	64	51	10	50.0	9
Pleasant City village, Guernsey County	334	185	52.4	42.7	175	9.1	153	97.4	12.4	–	189	139	84	24	54.2	23
Pleasant Grove CDP, Muskingum County	1 565	838	61.4	54.8	954	7.2	869	95.2	16.1	.9	1 022	825	626	105	71.4	95
Pleasant Hill village, Miami County	807	430	67.4	58.4	544	2.6	513	91.4	13.6	–	599	466	369	80	75.0	83
Pleasant Plain village, Warren County	90	45	65.6	44.4	59	6.8	55	90.9	–	–	68	60	45	7	14.3	7
Pleasant Run CDP, Hamilton County	3 477	1 791	80.7	72.3	2 790	3.8	2 647	96.1	10.5	.7	2 857	2 330	1 803	463	75.4	388
Pleasant Run Farm CDP, Hamilton County	3 086	1 560	80.0	71.2	2 469	2.7	2 370	96.8	8.3	1.1	2 674	2 167	1 642	378	63.5	314
Pleasantville village, Fairfield County	658	339	61.1	49.3	400	14.0	336	93.2	13.4	.6	446	273	193	72	45.8	40
Plymouth village	1 381	734	61.3	50.3	844	7.0	767	95.2	13.0	.7	933	681	489	152	52.0	108
Huron County	666	356	59.8	49.2	398	5.8	365	97.0	14.0	–	444	340	267	69	52.2	48
Richland County	715	378	62.8	51.3	446	8.1	402	93.5	12.2	1.2	489	341	222	83	51.8	60
Poland village, Mahoning County	2 393	1 248	62.2	51.8	1 476	4.3	1 398	95.7	6.0	–	1 614	1 227	825	194	52.1	126
Polk village, Ashland County	247	122	76.1	72.1	188	3.2	177	97.7	10.7	–	203	158	123	28	64.3	33
Pomeroy village, Meigs County	1 707	946	42.8	30.9	731	24.5	540	82.2	12.6	.9	720	470	342	145	15.2	35
Portage village, Wood County	366	177	80.3	69.5	294	6.5	267	91.8	10.1	2.2	300	223	158	23	87.0	27
Portage Lakes CDP, Summit County	10 859	5 505	66.9	58.5	7 267	5.3	6 692	95.6	8.4	.7	7 795	5 977	4 305	661	71.7	631
Port Clinton city, Ottawa County	5 611	3 003	62.6	54.1	3 500	7.7	3 144	91.6	9.4	.3	3 820	2 879	2 073	376	61.2	298
Port Jefferson village, Shelby County	262	129	69.5	58.1	182	4.4	174	91.4	9.8	.6	199	160	122	31	74.2	28
Portsmouth city, Scioto County	17 658	10 179	46.2	38.0	8 134	11.5	7 048	92.6	13.3	.2	8 592	6 294	4 715	1 292	37.8	643
Port Washington village, Tuscarawas County	409	214	60.1	52.3	246	8.1	222	96.4	20.7	–	268	202	141	13	46.2	10
Port William village, Clinton County	179	96	59.2	47.9	106	3.8	100	89.0	10.0	3.0	108	82	64	15	46.7	7
Potsdam village, Miami County	200	107	63.0	44.9	126	1.6	122	86.9	18.9	1.6	142	109	76	27	40.7	12
Powell village, Delaware County	1 559	778	75.2	58.6	1 173	2.3	1 122	94.6	6.2	.2	1 289	1 026	875	216	59.3	163
Powhatan Point village, Belmont County	1 447	760	46.0	33.4	665	15.0	546	93.4	15.0	.7	675	459	346	89	34.8	34
Proctorville village, Lawrence County	564	309	47.7	36.9	269	14.1	225	87.1	7.1	–	290	194	147	66	37.9	29
Prospect village, Marion County	883	468	67.4	60.3	595	5.0	555	90.3	10.8	–	656	485	376	67	76.1	72
Put-in-Bay village, Ottawa County	108	68	72.2	66.2	78	19.2	55	49.1	3.6	–	84	50	24	7	85.7	6
Quaker City village, Guernsey County	417	230	52.8	41.3	220	10.5	195	89.7	18.5	–	245	161	119	39	69.2	40
Quincy village, Logan County	474	258	65.4	56.2	310	4.8	290	88.6	9.3	.7	332	257	196	53	62.3	47
Racine village, Meigs County	531	269	46.3	33.1	246	12.2	213	93.0	17.8	–	276	159	102	47	31.9	27
Rarden village, Scioto County	142	76	31.0	17.1	44	29.5	31	93.5	38.7	–	55	31	17	12	33.3	6

TIPSII [UPF] GPH539 CENSUS90 71583600 07/17/92 1:25 PM MACHINE: C DATA:CENSUS90S*PH5TIPSDA39 07/13/92 21:50:58 TAPE: NONE FRAME: 58
TSF:CENSUS90*92. 07/13/92 21:51:46 UTF:CENSUS90*93. 07/13/92 21:51:46 META:CENSUS90S*PH5T7-839. 07/13/92 21:59:21

Table 6. Employment Status and Journey to Work Characteristics: 1990—Con.

[Data based on sample and subject to sampling variability, see text. For definitions of terms and meanings of symbols, see text]

State County Place and [In Selected States] County Subdivision	Persons 16 years and over															Own children under 6 years in families and subfamilies, all parents in household in labor force
			Labor force								Worked in 1989			Females with own children under 6 years		
			Percent in labor force		Civilian labor force		Workers					Worked 40 or more weeks in 1989				
								Means of transportation to work								
	Total	Female	Total	Female	Total	Percent unemployed	Total	Percent using car, truck, or van	Percent in carpools	Percent using public transportation	Total	Total	Usually worked 35 or more hours per week, 50 to 52 weeks	Total	Percent in labor force	
PLACE AND COUNTY SUBDIVISION—Con.																
Ravenna city, Portage County	9 462	5 020	60.8	52.3	5 730	7.6	5 189	91.0	10.6	1.3	6 301	4 629	3 420	692	59.7	541
Rawson village, Hancock County	335	162	68.4	64.2	229	3.9	218	98.6	13.8	–	257	202	155	31	77.4	33
Rayland village, Jefferson County	398	219	45.7	37.4	182	6.6	170	97.1	13.5	1.2	210	168	132	21	38.1	9
Reading city, Hamilton County	9 636	5 029	67.3	57.9	6 480	4.9	6 011	95.3	9.0	1.2	7 026	5 598	4 281	722	60.4	548
Reminderville village, Summit County	1 621	855	78.3	71.3	1 265	4.3	1 180	96.3	6.7	.4	1 343	1 095	849	161	50.9	102
Rendville village, Perry County	19	6	31.6	33.3	6	33.3	4	100.0	–	–	6	6	6	–	–	–
Republic village, Seneca County	431	226	58.7	46.5	253	9.5	227	93.0	11.0	–	270	210	183	39	66.7	43
Reynoldsburg city	19 723	10 442	77.5	70.1	15 214	3.1	14 574	93.8	11.3	1.7	16 133	13 188	10 217	1 664	66.0	1 395
Fairfield County	–	–	–	–	–	–	–	–	–	–	–	–	–	–	–	–
Franklin County	18 839	9 989	77.3	69.8	14 491	3.1	13 885	93.6	11.3	1.8	15 362	12 601	9 738	1 607	66.2	1 347
Licking County	884	453	81.8	74.8	723	4.0	689	97.5	10.6	.9	771	587	479	57	61.4	48
Richfield village, Summit County	2 484	1 272	70.2	60.8	1 744	4.9	1 647	93.9	6.3	2.2	1 875	1 496	1 044	146	56.8	127
Richmond village, Jefferson County	368	187	53.5	36.9	197	10.2	171	93.6	15.2	–	200	165	127	12	16.7	3
Richmond Heights city, Cuyahoga County	8 148	4 356	66.6	60.3	5 430	3.9	5 106	94.3	7.3	1.7	5 785	4 638	3 508	406	69.2	374
Richwood village, Union County	1 659	893	63.4	52.3	1 043	6.7	957	90.9	12.5	–	1 110	759	589	151	60.3	127
Ridgeway village	266	129	59.4	54.3	158	9.5	138	90.6	2.9	–	179	109	75	26	84.6	37
Hardin County	186	88	58.1	56.8	108	5.6	97	88.7	4.1	–	122	80	54	15	93.3	21
Logan County	80	41	62.5	48.8	50	18.0	41	95.1	–	–	57	29	21	11	72.7	16
Rio Grande village, Gallia County	839	426	45.4	45.8	381	10.8	327	63.0	10.7	–	610	203	120	34	47.1	21
Ripley village, Brown County	1 375	786	55.3	47.2	759	7.6	686	79.9	16.5	1.2	829	603	440	101	53.5	80
Risingsun village, Wood County	472	234	63.6	56.0	300	11.0	261	95.4	14.9	–	327	244	178	44	70.5	39
Rittman city	4 639	2 458	62.9	53.6	2 916	6.4	2 645	92.0	15.5	.3	3 086	2 389	1 816	403	56.8	331
Medina County	61	33	59.0	45.5	36	–	36	69.4	–	–	43	21	15	26	57.7	16
Wayne County	4 578	2 425	62.9	53.7	2 880	6.5	2 609	92.3	15.7	.3	3 043	2 368	1 801	377	56.8	315
Riverlea village, Franklin County	434	222	57.1	47.3	245	2.0	241	90.5	9.1	2.5	290	221	177	20	60.0	14
Riverside village, Montgomery County	1 255	534	80.7	69.9	813	5.4	935	95.8	3.3	1.9	1 066	842	641	87	51.7	47
Roaming Shores village, Ashtabula County	589	296	61.5	50.0	362	3.0	347	98.0	14.7	–	394	311	250	40	75.0	42
Rochester village, Lorain County	140	67	75.7	65.7	106	14.2	89	91.0	21.3	–	104	83	52	4	–	6
Rock Creek village, Ashtabula County	409	208	61.6	51.0	252	13.1	218	83.9	11.5	3.7	270	178	132	34	64.7	35
Rockford village, Mercer County	863	459	63.8	56.2	551	7.6	485	89.9	25.4	.4	618	448	314	73	72.6	64
Rocky Ridge village, Ottawa County	305	142	58.4	48.6	178	12.9	151	91.4	8.6	–	200	146	98	21	57.1	20
Rocky River city, Cuyahoga County	17 158	9 584	60.1	49.9	10 277	2.9	9 851	86.0	9.6	7.1	11 519	8 841	6 882	934	56.4	638
Rogers village, Columbiana County	212	117	53.8	40.2	114	7.9	101	92.1	10.9	2.0	114	76	61	18	61.1	11
Rome village, Adams County	81	47	33.3	17.0	27	3.7	26	88.5	42.3	–	38	13	12	5	–	3
Rosemount CDP, Scioto County	1 538	872	54.9	51.4	844	7.2	773	91.3	12.3	–	865	682	550	100	87.0	99
Roseville village	1 304	699	57.1	48.5	743	16.2	602	91.2	15.0	.3	752	516	394	118	65.3	95
Muskingum County	633	336	55.8	44.6	353	15.6	286	88.8	17.5	.7	356	252	210	53	60.4	31
Perry County	671	363	58.4	52.1	390	16.7	316	93.4	12.7	–	396	264	184	65	69.2	64
Ross CDP, Butler County	1 581	772	67.6	60.9	1 069	9.2	947	95.6	7.8	.6	1 168	901	642	103	62.1	100
Rossburg village, Darke County	174	83	76.4	62.7	133	5.3	126	81.7	11.1	–	139	115	88	23	60.9	17
Rossford city, Wood County	4 607	2 450	63.8	55.1	2 924	3.9	2 785	93.9	7.3	.2	3 304	2 527	1 851	341	75.7	329
Roswell village, Tuscarawas County	160	88	46.9	36.4	75	18.7	61	95.1	6.6	–	79	62	32	4	–	–
Rushsylvania village, Logan County	403	204	62.8	54.4	251	5.6	234	91.5	7.3	–	272	187	155	43	62.8	45
Rushville village, Fairfield County	155	76	64.5	48.7	100	4.0	94	92.6	12.8	–	107	87	56	20	30.0	9
Russells Point village, Logan County	1 180	670	54.2	42.2	639	8.9	574	94.1	15.3	.3	702	513	401	97	45.4	62
Russellville village, Brown County	395	213	57.0	50.2	225	7.6	204	87.7	14.7	–	254	180	130	21	81.0	24
Russia village, Shelby County	308	143	70.8	60.8	218	2.3	212	89.6	19.8	–	235	200	143	27	74.1	38
Rutland village, Meigs County	373	197	49.1	38.1	183	19.7	139	91.4	20.1	–	184	110	89	27	44.4	9
Sabina village, Clinton County	2 025	1 052	62.5	51.8	1 265	7.3	1 139	92.4	14.1	–	1 308	985	715	180	58.3	141
St. Bernard city, Hamilton County	4 169	2 296	63.0	53.9	2 618	4.4	2 426	88.1	11.5	4.6	2 767	2 287	1 640	293	58.4	246
St. Clairsville city, Belmont County	4 218	2 350	57.9	47.5	2 441	4.8	2 288	94.2	11.8	.7	2 677	2 093	1 490	254	60.6	180
St. Henry village, Mercer County	1 310	660	70.5	62.0	924	.9	910	89.7	20.9	.4	986	809	585	176	86.4	212
St. Louisville village, Licking County	278	141	54.7	46.1	152	6.6	139	90.6	10.1	–	177	128	99	22	45.5	10
St. Martin village, Brown County	101	62	67.3	62.9	68	5.9	58	87.9	3.4	–	72	57	26	7	100.0	8
St. Marys city, Auglaize County	6 265	3 338	66.1	57.2	4 140	5.7	3 866	93.7	16.5	.4	4 310	3 313	2 286	557	75.6	604
St. Paris village, Champaign County	1 345	730	70.4	61.6	945	5.5	875	92.1	15.8	.1	996	783	598	114	65.8	110
Salem city, Columbiana County	9 552	5 234	58.4	47.9	5 572	5.2	5 142	90.1	10.3	.1	6 013	4 683	3 497	700	48.9	475
Salesville village, Guernsey County	46	27	39.1	25.9	18	11.1	16	100.0	25.0	–	20	18	9	4	–	–

TIPSII [UPF] GPH539 CENSUS90 7158360 07/17/92 1:25 PM MACHINE: C DATA:CENSUS90S*PH5TIPSDA39. 07/13/92 21:50:58 TAPE: NONE FRAME: 59
TSF:CENSUS90*92. 07/13/92 21:51:46 UTF:CENSUS90*93. 07/13/92 21:51:46 META:CENSUS90S*PH5T7-839. 07/13/92 21:59:21

Table 6. Employment Status and Journey to Work Characteristics: 1990—Con.

[Data based on sample and subject to sampling variability, see text. For definitions of terms and meanings of symbols, see text]

State County Place and [In Selected States] County Subdivision	Persons 16 years and over															Own children under 6 years in families and subfamilies, all parents in household in labor force
			Labor force								Worked in 1989			Females with own children under 6 years		
			Percent in labor force		Civilian labor force		Workers					Worked 40 or more weeks in 1989				
								Means of transportation to work								
	Total	Female	Total	Female	Total	Percent unemployed	Total	Percent using car, truck, or van	Percent in carpools	Percent using public transportation	Total	Total	Usually worked 35 or more hours per week, 50 to 52 weeks	Total	Percent in labor force	
PLACE AND COUNTY SUBDIVISION—Con.																
Salineville village	1 136	597	54.2	42.7	616	15.4	507	92.5	20.5	.8	639	460	336	77	57.1	73
Columbiana County	1 136	597	54.2	42.7	616	15.4	507	92.5	20.5	.8	639	460	336	77	57.1	73
Jefferson County	–	–	–	–	–	–	–	–	–	–	–	–	–	–	–	–
Sandusky city, Erie County	22 535	12 237	64.0	56.8	14 393	8.7	12 835	93.3	12.1	.3	15 526	11 301	8 225	1 902	71.6	1 881
Sandusky South CDP, Erie County	4 998	2 369	52.6	51.0	2 628	5.2	2 468	95.4	8.5	.3	3 077	2 209	1 559	281	64.4	245
Sarahsville village, Noble County	121	55	60.3	38.2	73	2.7	69	76.8	24.6	2.9	88	69	55	11	18.2	5
Sardinia village, Brown County	558	322	56.8	42.9	317	5.0	295	85.4	24.1	3.4	336	255	182	64	45.3	25
Savannah village, Ashland County	267	134	58.4	46.3	156	8.3	141	87.9	9.9	–	180	125	100	12	75.0	10
Scio village, Harrison County	644	366	48.9	40.2	315	10.2	281	83.6	13.2	–	325	222	141	30	30.0	14
Sciotodale CDP, Scioto County	866	485	56.4	46.8	488	12.3	420	100.0	8.1	–	556	406	284	65	40.0	29
Scott village	253	126	64.4	51.6	163	12.3	136	100.0	17.6	–	177	127	87	21	61.9	19
Paulding County	114	60	71.9	56.7	82	8.5	75	100.0	20.0	–	88	66	47	7	100.0	11
Van Wert County	139	66	58.3	47.0	81	16.0	61	100.0	14.8	–	89	61	40	14	42.9	8
Seaman village, Adams County	703	383	55.0	46.5	386	9.6	343	93.9	17.5	–	408	277	208	73	58.9	48
Sebring city, Mahoning County	3 875	2 220	51.9	41.4	2 003	9.4	1 777	92.7	15.8	.5	2 138	1 408	1 026	226	57.5	185
Senecaville village, Guernsey County	323	166	48.6	40.4	157	12.7	134	94.8	10.4	–	162	130	90	21	66.7	20
Seven Hills city, Cuyahoga County	10 452	5 371	57.2	46.8	5 976	4.4	5 617	93.4	8.8	2.5	6 546	5 236	3 772	478	51.5	288
Seven Mile village, Butler County	642	334	64.6	53.6	413	2.4	397	96.5	16.1	–	436	333	248	42	52.4	28
Seville village, Medina County	1 373	725	65.1	56.1	894	5.0	839	95.2	9.2	–	956	740	586	135	62.2	94
Shadyside village, Belmont County	3 285	1 855	45.3	35.1	1 487	5.6	1 362	93.3	13.9	.4	1 669	1 322	910	182	53.8	121
Shaker Heights city, Cuyahoga County	24 428	13 355	67.4	58.6	16 452	3.9	15 516	85.5	8.5	9.0	18 144	13 948	10 397	1 633	61.1	1 158
Sharonville city	10 615	5 486	70.1	60.2	7 439	2.3	7 179	95.6	7.8	.6	7 875	6 536	5 145	690	57.4	489
Butler County	1 453	750	72.9	58.3	1 059	2.2	1 016	99.0	7.3	–	1 104	889	686	133	36.8	65
Hamilton County	9 162	4 736	69.6	60.5	6 380	2.3	6 163	95.0	7.9	.7	6 771	5 647	4 459	557	62.3	424
Shawnee village, Perry County	558	282	56.3	42.2	312	13.8	261	94.6	20.3	1.1	335	235	170	43	58.1	35
Shawnee Hills village, Delaware County	325	182	72.9	69.2	237	1.7	230	99.1	16.1	–	245	191	139	35	88.6	36
Shawnee Hills CDP, Greene County	1 645	844	71.3	63.0	1 169	4.2	1 124	95.3	11.4	–	1 305	990	721	82	67.1	83
Sheffield village, Lorain County	1 494	759	66.7	57.6	992	4.9	933	98.1	8.0	.6	1 059	864	644	128	55.5	101
Sheffield Lake city, Lorain County	7 310	3 725	69.1	57.8	5 043	5.6	4 707	95.4	9.5	.7	5 383	4 192	3 110	551	42.5	306
Shelby city, Richland County	7 406	4 020	60.5	49.9	4 477	8.0	4 038	90.5	9.9	.4	4 671	3 559	2 681	588	63.4	504
Sherrodsville village, Carroll County	220	123	57.7	43.1	125	3.2	121	90.9	8.3	–	140	88	64	16	50.0	8
Sherwood CDP, Hamilton County	2 613	1 333	71.0	61.1	1 845	3.6	1 777	91.3	7.8	2.8	2 077	1 595	1 206	283	42.0	145
Sherwood village, Defiance County	600	311	68.0	59.5	408	7.8	374	94.4	14.4	–	433	305	235	45	84.4	61
Shiloh CDP, Montgomery County	9 988	5 505	61.1	53.0	6 021	3.8	5 755	92.1	9.8	3.3	6 644	5 272	3 866	504	68.7	486
Shiloh village, Richland County	548	272	57.1	47.1	313	7.3	284	84.9	14.4	–	339	259	187	56	42.9	27
Shreve village, Wayne County	1 164	620	67.1	61.6	779	4.5	733	89.5	9.8	.3	835	624	485	109	68.8	107
Sidney city, Shelby County	13 824	7 269	68.5	58.5	9 449	5.9	8 780	93.3	13.3	.5	10 070	7 721	5 854	1 453	62.8	1 173
Silver Lake village, Summit County	2 545	1 361	59.1	48.1	1 503	6.0	1 384	95.0	9.0	1.2	1 661	1 265	815	161	57.8	114
Silverton city, Hamilton County	4 840	2 770	64.8	60.1	3 137	8.0	2 777	90.4	10.7	4.6	3 237	2 448	1 735	390	81.3	347
Sinking Spring village, Highland County	143	78	53.1	51.3	76	11.8	65	90.8	12.3	–	70	54	38	13	30.8	10
Smithfield village, Jefferson County	567	295	52.0	41.7	295	10.8	261	92.7	11.5	–	312	215	149	13	15.4	2
Smithville village, Wayne County	1 032	536	69.3	60.4	715	1.7	687	90.4	10.2	.3	782	596	422	69	63.8	59
Solon city, Cuyahoga County	13 949	7 269	69.4	58.2	9 685	2.3	9 349	95.0	6.3	.6	10 688	8 474	6 413	1 153	47.6	688
Somerset village, Perry County	1 083	620	55.3	47.3	599	10.5	530	87.5	16.4	–	608	471	345	69	62.3	74
Somerville village, Butler County	209	107	52.6	43.9	110	1.8	108	93.5	26.9	–	144	96	75	13	53.8	10
South Amherst village, Lorain County	1 355	682	60.7	49.3	822	4.5	769	98.0	8.1	–	873	687	517	101	64.4	90
South Bloomfield village, Pickaway County	710	371	65.4	51.5	460	5.2	436	95.9	24.1	–	513	370	304	65	55.4	50
South Canal CDP, Trumbull County	983	509	64.1	59.3	630	3.0	594	94.6	4.9	1.7	671	500	357	58	44.8	31
South Charleston village, Clark County	1 236	688	60.0	50.7	738	6.5	672	90.0	12.1	.6	804	594	438	85	52.9	74
South Euclid city, Cuyahoga County	18 901	10 482	66.3	58.6	12 538	4.1	11 722	91.4	10.0	3.1	13 205	10 415	7 304	1 484	61.8	1 199
South Lebanon village, Warren County	1 924	1 025	68.1	56.9	1 311	8.2	1 144	94.2	23.2	.6	1 427	997	739	186	63.4	176
South Middletown CDP, Butler County	2 568	1 312	55.3	44.9	1 420	10.7	1 217	95.0	11.8	–	1 464	990	720	226	52.7	187
South Point village, Lawrence County	2 959	1 572	61.4	48.9	1 810	9.1	1 643	97.1	11.3	–	1 917	1 368	983	194	58.2	124
South Russell village, Geauga County	2 497	1 251	70.8	62.0	1 769	4.7	1 643	93.8	5.8	1.4	1 962	1 446	1 074	191	63.9	148
South Salem village, Ross County	171	85	62.6	42.4	107	3.7	97	97.9	14.4	–	107	92	80	20	35.0	9

TIPSII [UPF] GPH539 CENSUS90 71583600 07/17/92 1:25 PM MACHINE: C DATA:CENSUS90S*PH5TIPSDA39 07/13/92 21:50:58 TAPE: NONE FRAME: 60
TSF:CENSUS90*92. 07/13/92 21:51:46 UTF:CENSUS90*93. 07/13/92 21:51:46 META:CENSUS90S*PH5T7-839. 07/13/92 21:59:21

Table 6. Employment Status and Journey to Work Characteristics: 1990—Con.

[Data based on sample and subject to sampling variability, see text. For definitions of terms and meanings of symbols, see text]

State County Place and [In Selected States] County Subdivision	Persons 16 years and over															Own children under 6 years in families and subfamilies, all parents in household in labor force
			Labor force								Worked in 1989			Females with own children under 6 years		
			Percent in labor force		Civilian labor force		Workers					Worked 40 or more weeks in 1989				
								Means of transportation to work								
	Total	Female	Total	Female	Total	Percent unemployed	Total	Percent using car, truck, or van	Percent in carpools	Percent using public transportation	Total	Total	Usually worked 35 or more hours per week, 50 to 52 weeks	Total	Percent in labor force	
PLACE AND COUNTY SUBDIVISION—Con.																
South Solon village, Madison County	293	141	61.8	47.5	181	5.0	163	95.7	16.6	–	192	155	114	25	44.0	21
South Vienna village, Clark County	440	228	59.8	45.6	263	2.7	247	88.3	6.9	2.0	293	230	151	30	76.7	25
South Webster village, Scioto County	596	319	54.0	44.2	320	11.6	280	93.2	16.4	–	331	228	169	35	42.9	20
South Zanesville village, Muskingum County	1 496	818	64.0	54.0	955	9.7	841	95.0	14.4	.4	989	779	542	122	72.1	107
Sparta village, Morrow County	130	74	62.3	52.7	81	2.5	76	100.0	13.2	–	82	72	56	15	60.0	21
Spencer village, Medina County	501	269	63.9	51.3	320	5.0	289	86.2	5.2	–	335	266	201	41	31.7	19
Spencerville village, Allen County	1 650	914	62.9	55.0	1 038	6.1	963	89.6	7.3	–	1 183	920	620	155	62.6	117
Springboro city	4 872	2 497	77.5	69.4	3 767	4.3	3 579	95.5	5.5	.4	3 931	3 076	2 453	452	59.1	409
Montgomery County	–	–	–	–	–	–	–	–	–	–	–	–	–	–	–	–
Warren County	4 872	2 497	77.5	69.4	3 767	4.3	3 579	95.5	5.5	.4	3 931	3 076	2 453	452	59.1	409
Springdale city, Hamilton County	8 497	4 679	69.8	61.9	5 928	3.6	5 609	95.4	7.5	1.1	6 180	5 081	3 759	456	70.4	469
Springfield city, Clark County	54 019	29 566	58.3	50.5	31 391	8.8	27 998	91.1	13.8	1.1	34 478	24 118	17 327	4 482	59.7	3 636
Spring Valley village, Greene County	349	172	61.9	48.3	216	4.2	203	89.2	6.4	–	239	173	125	42	57.1	32
Stafford village, Monroe County	66	35	71.2	65.7	47	–	45	95.6	6.7	–	51	32	29	11	36.4	4
Steubenville city, Jefferson County	17 949	10 025	46.3	37.1	8 295	11.6	7 128	86.2	11.8	1.2	8 919	6 172	4 369	1 137	44.9	605
Stockport village, Morgan County	359	181	51.5	44.8	185	13.0	159	89.3	13.8	–	204	130	103	32	81.3	30
Stone Creek village, Tuscarawas County	117	61	53.0	39.3	62	3.2	55	83.6	5.5	–	67	43	31	9	88.9	13
Stony Prairie CDP, Sandusky County	1 186	620	62.1	50.5	736	7.2	673	91.4	11.0	–	825	546	374	135	83.0	149
Stoutsville village, Fairfield County	407	213	64.4	51.6	262	5.0	246	91.1	14.2	–	273	203	137	24	54.2	17
Stow city, Summit County	21 118	10 984	71.1	60.4	14 962	3.2	14 225	95.9	7.6	.9	16 280	12 954	9 563	1 982	55.8	1 422
Strasburg village, Tuscarawas County	1 569	857	61.8	49.4	969	4.3	912	92.9	9.0	–	1 047	793	564	84	61.9	86
Stratton village, Jefferson County	233	130	54.9	40.0	128	10.2	115	93.0	8.7	–	134	105	82	19	26.3	7
Streetsboro city, Portage County	7 628	3 906	71.4	61.5	5 430	4.7	5 007	96.8	9.7	.1	5 922	4 728	3 577	665	56.7	489
Strongsville city, Cuyahoga County	26 609	13 648	73.5	62.7	19 508	3.6	18 611	93.5	6.6	2.8	20 985	16 502	12 593	2 288	55.9	1 612
Struthers city, Mahoning County	9 628	5 212	53.2	44.2	5 126	9.3	4 527	96.6	11.4	.2	5 417	4 078	2 837	613	39.6	343
Stryker village, Williams County	1 096	583	72.5	66.4	792	6.4	727	89.4	10.6	1.2	846	650	493	99	70.7	93
Sugar Bush Knolls village, Portage County	178	93	64.6	50.5	115	2.6	102	88.2	–	2.9	132	96	59	2	–	–
Sugarcreek village, Tuscarawas County	1 590	840	68.4	60.5	1 088	3.1	1 035	89.5	10.7	.3	1 166	966	639	138	77.5	144
Sugar Grove village, Fairfield County	345	189	53.6	43.9	185	7.6	167	88.6	16.2	–	195	147	115	34	58.8	21
Summerfield village, Noble County	204	116	48.5	30.2	99	18.2	81	91.4	18.5	–	112	78	57	24	25.0	9
Summerside CDP, Clermont County	3 337	1 791	74.3	65.6	2 471	3.8	2 290	96.6	12.0	1.8	2 558	2 095	1 608	396	66.7	308
Summit Station CDP, Licking County	1 002	545	69.5	63.1	696	5.3	631	90.3	–	3.2	745	585	491	88	65.9	87
Summitville village, Columbiana County	110	58	64.5	55.2	71	8.5	63	73.0	6.3	–	74	68	52	6	66.7	3
Sunbury village, Delaware County	1 535	853	65.7	57.6	1 006	3.2	951	91.4	9.7	.2	1 096	827	643	118	57.6	87
Swanton village	2 623	1 381	70.9	59.3	1 836	5.4	1 725	92.9	9.3	.6	1 939	1 525	1 056	248	66.5	227
Fulton County	2 479	1 299	69.7	57.7	1 705	4.6	1 615	92.4	9.2	.6	1 814	1 445	1 022	234	64.5	213
Lucas County	144	82	91.0	84.1	131	16.0	110	100.0	10.9	–	125	80	34	14	100.0	14
Sycamore village, Wyandot County	682	370	62.3	57.6	425	5.9	396	81.6	6.3	–	477	361	290	56	78.6	56
Sylvania city, Lucas County	13 029	7 038	70.4	60.2	9 168	4.4	8 598	93.5	5.5	1.0	9 584	7 691	5 656	998	62.9	835
Syracuse village, Meigs County	642	334	53.6	42.8	344	12.2	293	97.3	14.3	–	363	222	166	24	33.3	10
Tallmadge city, Summit County	12 056	6 413	62.7	53.6	7 541	5.4	6 989	95.9	8.2	.8	8 160	6 066	4 381	734	62.3	603
Tarlton village, Pickaway County	206	106	29.1	11.3	60	–	60	88.3	21.7	–	70	51	47	27	33.3	6
Terrace Park village, Hamilton County	1 551	811	62.0	51.0	961	1.8	922	91.4	6.4	2.6	1 088	845	624	151	48.3	93
The Plains CDP, Athens County	2 093	1 186	53.0	47.1	1 110	4.9	1 018	89.7	7.8	1.9	1 234	852	618	133	52.6	116
The Village of Indian Hill city, Hamilton County	4 235	2 166	57.0	35.5	2 413	2.6	2 294	92.7	3.0	.7	2 762	2 034	1 537	245	42.4	142
Thornville village, Perry County	585	298	65.1	58.7	381	7.9	333	95.8	12.3	–	424	309	238	51	64.7	41
Thurston village, Fairfield County	391	187	65.7	52.9	257	12.5	216	90.3	7.9	.9	268	208	171	46	39.1	27
Tiffin city, Seneca County	14 600	7 768	61.5	54.1	8 973	6.5	8 209	87.6	10.5	.6	10 001	7 224	4 996	978	68.4	893
Tiltonsville village, Jefferson County	1 230	686	46.4	37.9	571	9.6	503	89.9	7.6	2.8	623	446	344	74	51.4	36
Timberlake village, Lake County	632	335	72.2	64.5	456	1.5	447	94.2	5.8	.9	477	413	318	43	83.7	48
Tipp City city, Miami County	4 652	2 479	68.3	58.0	3 175	4.1	2 989	94.1	6.8	.4	3 336	2 619	1 864	408	60.5	312
Tiro village, Crawford County	177	93	65.5	59.1	116	9.5	105	96.2	11.4	–	119	80	59	24	58.3	17
Toledo city, Lucas County	254 898	136 630	61.7	54.4	156 887	9.9	137 772	92.0	10.5	3.0	166 969	122 600	85 658	21 416	57.8	16 985
Tontogany village, Wood County	258	128	68.6	57.0	177	3.4	171	88.3	15.2	–	183	137	97	25	68.0	25
Toronto city, Jefferson County	4 762	2 600	55.3	42.2	2 615	8.5	2 382	87.5	8.6	.3	2 842	2 172	1 644	288	48.6	211
Tremont City village, Clark County	368	180	63.3	52.8	233	4.7	213	96.2	12.2	–	257	191	149	30	56.7	25
Trenton city, Butler County	4 668	2 450	68.8	56.9	3 211	5.9	2 955	97.6	10.6	.2	3 411	2 652	2 035	401	57.1	262
Trimble village, Athens County	329	163	55.3	44.8	182	13.2	156	91.7	16.7	–	200	145	105	22	59.1	14

TIPSII [UPF] GPH539 CENSUS90 71583600 07/17/92 1:25 PM MACHINE: C DATA:CENSUS90S*PH5TIPSDA39 07/13/92 21:50:58 TAPE: NONE FRAME: 61
TSF:CENSUS90*92. 07/13/92 21:51:46 UTF:CENSUS90*93. 07/13/92 21:51:46 META:CENSUS90S*PH5T7-839. 07/13/92 21:59:21

Table 6. Employment Status and Journey to Work Characteristics: 1990—Con.

[Data based on sample and subject to sampling variability, see text. For definitions of terms and meanings of symbols, see text]

State County Place and [In Selected States] County Subdivision	Persons 16 years and over															Own children under 6 years in families and subfamilies, all parents in household in labor force
			Labor force								Worked in 1989			Females with own children under 6 years		
			Percent in labor force		Civilian labor force		Workers					Worked 40 or more weeks in 1989				
								Means of transportation to work								
	Total	Female	Total	Female	Total	Percent unemployed	Total	Percent using car, truck, or van	Percent in carpools	Percent using public transportation	Total	Total	Usually worked 35 or more hours per week, 50 to 52 weeks	Total	Percent in labor force	
PLACE AND COUNTY SUBDIVISION—Con.																
Trotwood city, Montgomery County	6 884	3 798	72.6	67.1	4 952	5.5	4 648	93.4	10.2	2.8	5 249	4 066	3 114	553	66.4	503
Troy city, Miami County	14 733	7 819	66.2	58.2	9 726	4.5	9 152	93.5	10.7	.5	10 620	8 306	6 271	1 246	61.3	1 036
Turnpike Interchange CDP, Trumbull County	849	424	67.7	54.7	569	8.6	500	95.0	10.8	–	608	432	337	79	57.0	73
Turpin Hills CDP, Hamilton County	3 636	1 866	73.0	60.4	2 654	2.6	2 510	95.1	7.9	.8	2 847	2 287	1 768	348	68.1	292
Tuscarawas village, Tuscarawas County	631	313	61.6	51.8	389	10.0	342	95.6	8.2	–	397	288	219	43	67.4	33
Twinsburg city, Summit County	7 491	3 962	74.2	64.8	5 557	3.9	5 241	97.0	8.0	.5	5 860	4 820	3 833	649	49.6	448
Uhrichsville city, Tuscarawas County	4 267	2 347	51.5	41.1	2 182	11.8	1 894	92.4	15.3	–	2 333	1 627	1 134	313	53.4	199
Union city, Montgomery County	3 890	2 019	76.8	67.8	2 982	5.4	2 756	96.7	11.8	1.6	3 177	2 578	1 989	450	66.0	359
Union City village, Darke County	1 484	832	53.0	43.4	784	17.2	621	90.2	19.0	.6	882	538	385	120	45.8	87
Uniontown CDP, Stark County	2 578	1 311	69.8	66.4	1 800	7.9	1 643	96.0	6.1	.6	1 829	1 484	1 206	119	78.2	108
Unionville Center village, Union County	157	85	63.7	56.5	100	12.0	82	97.6	4.9	–	102	71	53	13	23.1	6
Uniopolis village, Auglaize County	181	91	62.4	49.5	113	7.1	105	85.7	9.5	–	132	83	69	27	55.6	19
University Heights city, Cuyahoga County	11 978	6 466	63.4	57.3	7 592	4.6	7 087	83.2	8.7	5.6	9 144	6 162	4 151	1 025	68.3	799
Upper Arlington city, Franklin County	27 336	14 929	63.5	52.7	17 318	1.9	16 650	91.8	6.8	1.7	19 475	15 231	11 362	1 763	58.4	1 345
Upper Sandusky city, Wyandot County	4 672	2 650	63.6	53.7	2 972	4.8	2 722	91.8	10.8	.6	3 166	2 408	1 753	327	72.8	354
Urbana city, Champaign County	8 897	4 824	63.5	55.2	5 641	7.3	5 135	89.0	10.6	1.0	6 041	4 548	3 429	616	59.3	447
Urbancrest village, Franklin County	557	335	53.7	47.2	299	9.4	261	82.4	22.2	10.3	328	184	127	84	28.6	31
Utica village	1 534	783	61.5	44.3	943	6.9	878	95.6	16.1	.8	1 001	702	557	102	32.4	58
Knox County	14	7	50.0	–	7	–	7	100.0	–	–	7	7	7	–	–	–
Licking County	1 520	776	61.6	44.7	936	6.9	871	95.5	16.2	.8	994	695	550	102	32.4	58
Valley Hi village, Logan County	185	84	80.5	69.0	146	8.9	132	98.5	1.5	–	157	133	107	20	70.0	23
Valley View village, Cuyahoga County	1 617	823	69.6	60.8	1 125	2.2	1 092	95.6	9.4	1.1	1 208	977	692	110	47.3	74
Valleyview village, Franklin County	477	269	66.5	58.4	317	4.1	294	96.6	16.3	1.0	332	272	219	22	54.5	16
Van Buren village, Hancock County	263	145	63.5	54.5	167	4.2	158	88.6	11.4	–	182	143	106	12	66.7	12
Vandalia city, Montgomery County	11 062	5 841	70.6	62.1	7 771	4.4	7 335	94.3	8.1	1.3	8 280	6 763	5 062	761	69.3	740
Vanlue village, Hancock County	273	139	65.6	59.7	176	6.3	165	89.7	7.9	–	192	146	115	27	77.8	28
Van Wert city, Van Wert County	8 346	4 491	64.6	56.3	5 394	5.7	5 010	91.9	12.9	.2	5 769	4 350	3 159	607	64.9	552
Venedocia village, Van Wert County	115	65	56.5	44.6	65	6.2	61	96.7	11.5	–	70	57	40	12	66.7	12
Vermilion city	8 466	4 368	67.5	58.5	5 698	4.8	5 326	96.7	9.5	.1	6 082	4 597	3 211	520	67.9	639
Erie County	4 197	2 180	68.2	60.0	2 846	3.1	2 696	95.4	12.2	–	3 015	2 329	1 661	256	68.4	287
Lorain County	4 269	2 188	66.8	57.1	2 852	6.5	2 630	98.0	6.7	.3	3 067	2 268	1 550	264	67.4	352
Verona village	335	173	66.6	52.6	219	4.6	206	95.6	15.0	–	238	193	156	30	40.0	15
Montgomery County	61	35	63.9	45.7	39	5.1	34	100.0	14.7	–	41	35	25	6	33.3	2
Preble County	274	138	67.2	54.3	180	4.4	172	94.8	15.1	–	197	158	131	24	41.7	13
Versailles village, Darke County	1 825	976	63.4	52.7	1 157	2.7	1 106	87.6	9.2	.3	1 220	976	751	140	82.1	159
Vienna Center CDP, Trumbull County	823	405	65.2	52.3	537	3.7	506	96.2	6.3	–	605	479	339	119	60.5	68
Vinton village, Gallia County	219	125	52.5	37.6	115	13.9	97	87.6	13.4	3.1	112	67	46	15	53.3	10
Wadsworth city, Medina County	12 171	6 491	63.8	52.7	7 744	5.7	7 137	95.1	9.1	.3	8 349	6 317	4 805	970	51.0	681
Waite Hill village, Lake County	386	206	61.9	42.2	239	1.3	233	95.7	6.0	–	264	216	150	13	38.5	7
Wakeman village, Huron County	706	371	67.3	57.1	475	8.2	423	94.6	6.4	–	512	373	284	54	68.5	54
Walbridge village, Wood County	2 199	1 144	65.2	52.9	1 433	5.4	1 337	95.8	5.4	.6	1 550	1 196	892	108	68.5	102
Waldo village, Marion County	257	141	63.4	56.7	163	4.9	155	92.9	9.0	–	177	146	99	20	75.0	19
Walton Hills village, Cuyahoga County	1 990	1 023	61.9	51.2	1 231	5.7	1 136	97.1	7.9	.6	1 310	1 049	782	91	48.4	64
Wapakoneta city, Auglaize County	6 800	3 646	67.3	56.5	4 570	4.9	4 228	95.4	8.6	.2	4 946	3 817	2 731	578	80.4	679
Warren city, Trumbull County	39 015	21 619	56.2	47.9	21 855	11.6	18 642	94.9	12.5	.4	23 104	16 838	12 194	3 211	55.7	2 469
Warrensville Heights city, Cuyahoga County	12 144	7 016	71.4	68.6	8 658	9.4	7 656	86.8	10.1	10.0	9 013	6 900	5 235	845	71.4	753
Warsaw village, Coshocton County	503	289	62.6	50.9	315	4.1	284	88.4	19.4	1.1	347	250	175	42	66.7	33
Washington city, Fayette County	10 050	5 487	57.6	48.8	5 774	6.8	5 291	92.2	14.1	.1	6 262	4 607	3 490	734	56.3	647
Washingtonville village	671	339	61.5	50.4	410	9.5	369	91.1	8.4	.8	430	312	238	80	43.8	42
Columbiana County	391	191	53.7	44.5	207	12.1	180	91.1	11.7	1.7	220	157	129	32	50.0	16
Mahoning County	280	148	72.5	58.1	203	6.9	189	91.0	5.3	–	210	155	109	48	39.6	26
Waterville village, Lucas County	3 331	1 805	66.7	56.9	2 221	4.8	2 089	95.7	7.7	.3	2 375	1 883	1 381	302	64.9	209
Wauseon city, Fulton County	4 713	2 535	69.4	62.0	3 261	7.9	2 892	90.9	12.1	.5	3 450	2 638	1 924	429	81.1	433
Waverly City city, Pike County	3 597	2 025	46.6	38.6	1 666	7.9	1 528	90.9	8.6	–	1 858	1 358	1 034	226	48.7	144
Wayne village, Wood County	599	315	64.4	56.2	386	7.0	348	93.4	13.2	–	418	331	228	48	77.1	43
Wayne Lakes village, Darke County	501	273	67.5	58.2	338	5.3	304	97.0	14.1	–	358	268	201	45	73.3	34
Waynesburg village, Stark County	785	430	58.3	46.3	456	8.1	412	91.7	11.7	–	485	334	224	68	51.5	52
Waynesfield village, Auglaize County	621	342	64.1	50.6	398	7.3	350	93.7	14.0	–	427	321	232	64	62.5	62
Waynesville village, Warren County	1 510	801	64.2	56.4	968	3.2	919	94.6	7.4	.2	1 026	777	554	131	70.2	114
Wellington village, Lorain County	3 161	1 707	59.6	50.7	1 878	4.4	1 771	88.8	13.4	.7	2 066	1 648	1 187	242	68.6	218
Wellston city, Jackson County	4 536	2 521	51.3	40.2	2 328	12.7	1 993	91.2	13.0	–	2 346	1 750	1 306	350	47.1	303

TIPSII [UPF] GPH539 CENSUS90 71583600 07/17/92 1:25 PM MACHINE: C DATA:CENSUS90S*PH5TIPSDA39 07/13/92 21:50:58 TAPE: NONE FRAME: 62
TSF:CENSUS90*92. 07/13/92 21:51:46 UTF:CENSUS90*93. 07/13/92 21:51:46 META:CENSUS90S*PH5T7-839. 07/13/92 21:59:21

Table 6. Employment Status and Journey to Work Characteristics: 1990—Con.

[Data based on sample and subject to sampling variability, see text. For definitions of terms and meanings of symbols, see text]

State County Place and [In Selected States] County Subdivision	Persons 16 years and over															Own children under 6 years in families and subfamilies, all parents in household in labor force
			Labor force								Worked in 1989			Females with own children under 6 years		
			Percent in labor force		Civilian labor force		Workers					Worked 40 or more weeks in 1989				
								Means of transportation to work								
	Total	Female	Total	Female	Total	Percent unemployed	Total	Percent using car, truck, or van	Percent in carpools	Percent using public transportation	Total	Total	Usually worked 35 or more hours per week, 50 to 52 weeks	Total	Percent in labor force	
PLACE AND COUNTY SUBDIVISION—Con.																
Wellsville city, Columbiana County	3 446	1 861	49.3	39.3	1 691	10.9	1 469	87.3	17.3	–	1 807	1 288	920	242	49.2	168
West Alexandria village, Preble County	1 073	578	62.3	53.1	668	4.3	619	93.2	8.6	–	721	564	414	88	61.4	74
West Carrollton City city, Montgomery County	11 557	6 073	73.8	67.6	8 479	5.0	7 969	96.5	7.4	.7	8 937	7 183	5 563	841	67.5	776
West Elkton village, Preble County	148	81	57.4	44.4	85	1.2	84	89.3	10.7	–	81	59	42	18	66.7	22
Westerville city	22 407	12 058	72.5	62.6	16 213	2.5	15 443	92.7	7.8	.7	17 644	13 651	10 428	1 879	58.9	1 401
Delaware County	768	386	65.4	43.0	502	2.0	470	89.8	8.9	–	518	414	370	86	31.4	27
Franklin County	21 639	11 672	72.8	63.3	15 711	2.6	14 973	92.8	7.7	.7	17 126	13 237	10 058	1 793	60.2	1 374
West Farmington village, Trumbull County	387	214	71.6	63.6	277	6.1	254	90.2	26.4	–	278	217	165	37	70.3	34
Westfield Center village, Medina County	620	304	67.3	51.3	417	1.0	413	84.3	4.4	–	447	349	287	36	41.7	20
West Hill CDP, Trumbull County	2 300	1 199	45.2	34.1	1 039	12.9	865	95.8	11.9	.8	1 029	713	522	153	41.8	91
West Lafayette village, Coshocton County	1 586	881	61.3	52.6	972	7.5	893	91.3	10.2	.2	1 028	817	605	170	62.9	130
Westlake city, Cuyahoga County	21 368	11 390	66.0	54.7	14 075	3.0	13 498	92.9	8.9	2.9	15 197	12 447	9 325	1 447	53.9	996
West Leipsic village, Putnam County	165	85	57.6	47.1	95	8.4	87	95.4	35.6	–	106	80	60	9	66.7	16
West Liberty village, Logan County	1 210	661	68.3	59.0	823	4.5	775	89.3	10.5	.3	898	679	504	112	67.9	89
West Manchester village, Preble County	336	172	68.8	61.6	227	7.9	207	94.7	12.1	–	250	195	141	30	66.7	23
West Mansfield village, Logan County	585	307	65.3	57.3	380	6.6	348	87.6	21.6	–	418	327	271	59	61.0	52
West Millgrove village, Wood County	128	62	64.8	58.1	83	12.0	73	100.0	4.1	–	85	66	59	4	100.0	5
West Milton village, Miami County	3 271	1 758	64.0	53.1	2 093	5.2	1 922	93.8	10.5	.4	2 279	1 750	1 269	321	58.6	238
Weston village, Wood County	1 230	623	72.2	65.0	884	8.0	798	93.4	16.9	.4	959	724	543	119	68.1	105
West Portsmouth CDP, Scioto County	2 696	1 438	46.4	33.3	1 251	14.4	1 051	93.8	16.3	2.3	1 379	862	606	206	32.0	81
West Rushville village, Fairfield County	80	47	67.5	53.2	54	–	54	87.0	3.7	–	59	35	29	11	81.8	15
West Salem village, Wayne County	1 115	559	69.2	59.7	772	9.1	682	85.2	17.0	–	830	604	453	112	61.6	102
West Union village, Adams County	2 405	1 348	49.7	41.1	1 195	16.4	982	86.4	21.5	–	1 190	789	591	223	43.9	132
West Unity village, Williams County	1 232	663	70.5	62.4	869	5.6	807	92.9	12.3	–	931	726	530	117	77.8	121
Wharton village, Wyandot County	280	145	67.5	56.6	189	4.2	179	90.5	13.4	1.7	208	153	118	39	79.5	38
Wheelersburg CDP, Scioto County	3 958	2 200	53.5	45.9	2 109	9.0	1 890	95.0	10.0	.4	2 275	1 661	1 182	307	55.0	232
Whitehall city, Franklin County	16 039	8 600	72.5	65.0	11 613	5.2	10 878	90.5	13.0	5.1	12 242	9 776	7 620	1 210	66.6	1 168
Whitehouse village, Lucas County	1 902	1 027	67.5	58.4	1 279	6.3	1 173	94.5	7.4	.9	1 343	1 031	737	164	72.0	126
White Oak CDP, Hamilton County	9 552	5 016	71.0	65.1	6 778	2.7	6 490	95.9	9.3	1.8	7 188	5 773	4 227	772	71.9	776
White Oak East CDP, Hamilton County	2 875	1 559	66.2	61.0	1 904	.5	1 868	92.5	11.7	2.6	2 053	1 680	1 206	204	64.7	177
White Oak West CDP, Hamilton County	2 289	1 175	71.6	64.6	1 638	2.9	1 567	94.2	9.4	1.4	1 784	1 469	995	133	60.2	126
Wickliffe city, Lake County	12 011	6 320	61.9	53.8	7 406	4.4	6 867	94.5	10.1	1.1	8 014	6 338	4 746	679	55.8	497
Wilberforce CDP, Greene County	2 590	1 452	40.9	38.5	1 059	20.3	755	35.0	5.7	–	2 162	396	149	10	–	–
Wilkesville village, Vinton County	152	85	46.7	32.9	71	18.3	54	94.4	24.1	–	75	50	35	–	–	–
Willard city, Huron County	4 496	2 486	61.6	52.9	2 770	10.4	2 422	93.1	13.5	–	3 004	2 090	1 572	475	53.1	344
Williamsburg village, Clermont County	1 725	959	61.1	52.8	1 054	6.7	964	93.6	16.5	1.7	1 109	843	639	171	59.6	127
Williamsport village, Pickaway County	641	322	57.7	47.8	370	7.8	331	94.9	18.4	.9	410	305	244	47	53.2	36
Willoughby city, Lake County	16 548	9 004	67.9	58.4	11 229	4.6	10 574	95.9	8.4	.5	11 922	9 688	7 478	1 211	61.4	932
Willoughby Hills city, Lake County	7 326	3 799	69.5	64.2	5 093	4.1	4 768	94.3	6.9	1.2	5 455	4 250	3 299	243	65.8	254
Willowick city, Lake County	12 648	6 602	62.0	53.7	7 827	3.7	7 468	94.4	10.5	2.6	8 456	6 771	5 213	713	59.2	530
Willshire village, Van Wert County	415	212	63.4	57.5	263	3.4	245	89.0	19.2	–	300	216	155	28	89.3	34
Wilmington city, Clinton County	8 674	4 741	64.7	56.0	5 612	6.6	5 145	90.0	12.0	.7	6 175	4 258	3 033	692	64.3	659
Wilmot village, Stark County	204	103	56.4	40.8	115	5.2	107	89.7	15.9	–	132	104	83	20	60.0	23
Wilson village	108	59	50.9	37.3	55	–	55	92.7	–	–	69	52	33	14	35.7	6
Belmont County	22	12	40.9	41.7	9	–	9	100.0	–	–	9	9	4	–	–	–
Monroe County	86	47	53.5	36.2	46	–	46	91.3	–	–	60	43	29	14	35.7	6
Winchester village, Adams County	767	404	52.5	41.1	403	8.9	357	93.6	24.9	–	439	321	228	56	53.6	42
Windham village, Portage County	2 062	1 080	65.3	54.3	1 347	9.4	1 191	96.2	31.2	–	1 344	979	753	218	49.5	179
Wintersville village, Jefferson County	3 367	1 762	56.7	47.0	1 909	3.9	1 814	97.5	7.5	.3	2 061	1 579	1 121	175	39.4	80
Withamsville CDP, Clermont County	2 215	1 146	70.0	61.0	1 544	4.3	1 433	96.8	11.2	.3	1 642	1 331	1 005	186	72.6	154
Woodbourne-Hyde Park CDP, Montgomery County	6 407	3 318	61.9	50.3	3 948	1.6	3 851	94.5	4.5	.5	4 388	3 427	2 586	366	54.6	254
Woodlawn village, Hamilton County	2 134	1 133	63.3	59.8	1 350	7.5	1 228	92.8	10.0	3.0	1 529	1 124	822	110	42.7	73
Woodmere village, Cuyahoga County	727	381	74.7	72.4	539	2.8	523	82.6	9.2	8.2	552	445	334	31	77.4	22
Woodsfield village, Monroe County	2 278	1 273	53.4	41.8	1 216	10.0	1 061	89.0	17.3	1.0	1 331	869	610	143	46.2	104
Woodstock village, Champaign County	194	94	69.6	67.0	135	13.3	112	100.0	14.3	–	137	97	83	11	54.5	14
Woodville village, Sandusky County	1 478	768	65.6	57.4	969	4.2	907	93.7	8.4	.2	1 043	820	626	129	69.8	114
Wooster city, Wayne County	17 657	9 533	64.2	56.6	11 338	5.9	10 472	85.5	8.4	1.1	12 952	8 918	6 376	1 176	55.5	827
Worthington city, Franklin County	11 584	6 333	68.6	58.2	7 945	2.6	7 537	92.0	7.3	1.9	8 769	6 729	4 767	773	64.9	645
Wren village, Van Wert County	137	73	74.5	76.7	102	3.9	96	96.9	28.1	–	105	86	64	13	69.2	11

TIPSII [UPF] GPH539 CENSUS90 71583600 07/17/92 1:25 PM MACHINE: C DATA:CENSUS90S*PH5TIPSDA39 07/13/92 21:50:58 TAPE: NONE FRAME: 63
TSF:CENSUS90*92. 07/13/92 21:51:46 UTF:CENSUS90*93. 07/13/92 21:51:46 META:CENSUS90S*PH5T7-839. 07/13/92 21:59:21

Table 6. Employment Status and Journey to Work Characteristics: 1990—Con.

[Data based on sample and subject to sampling variability, see text. For definitions of terms and meanings of symbols, see text]

State County Place and [In Selected States] County Subdivision	Persons 16 years and over															Own children under 6 years in families and subfamilies, all parents in household in labor force
			Labor force								Worked in 1989			Females with own children under 6 years		
			Percent in labor force		Civilian labor force		Workers					Worked 40 or more weeks in 1989				
								Means of transportation to work								
	Total	Female	Total	Female	Total	Percent unemployed	Total	Percent using car, truck, or van	Percent in carpools	Percent using public transportation	Total	Total	Usually worked 35 or more hours per week, 50 to 52 weeks	Total	Percent in labor force	
PLACE AND COUNTY SUBDIVISION—Con.																
Wright-Patterson AFB CDP	5 115	2 465	77.4	57.2	1 718	6.8	3 756	91.7	12.8	.7	4 211	3 331	2 753	1 072	44.0	658
Greene County	2 339	1 084	77.0	55.9	669	5.5	1 731	88.6	14.8	.9	1 884	1 488	1 232	333	34.8	151
Montgomery County	2 776	1 381	77.8	58.3	1 049	7.5	2 025	94.3	11.1	.6	2 327	1 843	1 521	739	48.2	507
Wyoming city, Hamilton County	6 330	3 365	64.0	55.8	4 054	4.6	3 776	91.8	6.1	1.0	4 605	3 452	2 559	401	66.1	368
Xenia city, Greene County	18 225	9 976	61.8	52.9	11 150	7.5	10 123	95.3	12.0	.4	12 215	9 133	6 858	1 646	56.1	1 245
Yankee Lake village, Trumbull County	68	34	67.6	61.8	46	13.0	38	84.2	5.3	–	40	34	27	7	71.4	5
Yellow Springs village, Greene County	3 259	1 782	69.7	65.5	2 265	3.4	2 168	77.0	10.7	–	2 646	1 945	1 251	171	80.7	148
Yorkshire village, Darke County	71	38	62.0	55.3	44	13.6	34	94.1	29.4	–	46	36	26	9	100.0	10
Yorkville village	995	556	52.7	41.2	522	6.5	483	82.8	11.0	1.2	561	431	284	79	48.1	46
Belmont County	372	190	59.1	46.8	218	8.3	197	89.3	8.6	–	235	180	125	37	27.0	12
Jefferson County	623	366	48.8	38.3	304	5.3	286	78.3	12.6	2.1	326	251	159	42	66.7	34
Youngstown city	73 413	40 551	48.7	41.7	35 659	15.6	29 162	92.1	12.1	2.6	36 948	25 599	17 066	5 498	47.4	3 605
Mahoning County	73 387	40 542	48.7	41.7	35 643	15.6	29 146	92.1	12.1	2.6	36 922	25 583	17 059	5 498	47.4	3 605
Trumbull County	26	9	61.5	100.0	16	–	16	100.0	–	–	26	16	7	–	–	–
Zaleski village, Vinton County	245	128	58.0	48.4	142	11.3	121	95.9	8.3	–	142	103	81	13	76.9	17
Zanesfield village, Logan County	148	79	62.8	54.4	93	5.4	88	100.0	8.0	–	98	77	60	6	33.3	4
Zanesville city, Muskingum County	20 096	11 397	56.5	48.7	11 342	13.1	9 676	90.8	14.4	1.3	11 782	8 799	6 391	1 816	58.6	1 462
Zoar village, Tuscarawas County	148	74	67.6	52.7	100	6.0	92	89.1	7.6	–	115	84	71	10	30.0	3

Table 7. **Disability Status: 1990**

[Data based on sample and subject to sampling variability, see text. For definitions of terms and meanings of symbols, see text]

State County County Subdivision Place	Civilian noninstitutionalized persons 16 to 64 years						Civilian noninstitutionalized persons 65 years and over				Percent in labor force of civilian noninstitutionalized persons 16 to 64 years with—			
		Percent with a work disability		Percent with a mobility or self-care limitation				Percent with a mobility or self-care limitation						
	Total	Total	Prevented from working	Total	Mobility limitation	Self-care limitation	Total	Total	Mobility limitation	Self-care limitation	A work disability	No work disability	A mobility limitation	No mobility limitation
The State	**6 860 534**	**9.0**	**4.8**	**4.4**	**2.3**	**3.2**	**1 320 997**	**20.3**	**15.8**	**11.6**	**37.7**	**78.6**	**21.0**	**76.1**
Adams County	15 396	15.7	11.2	6.6	4.1	4.5	3 201	23.3	19.2	13.9	20.9	69.3	7.3	64.1
Bratton township	574	12.5	7.8	4.0	1.6	3.3	104	13.5	13.5	13.5	31.9	77.3	–	72.7
Brush Creek township	774	13.8	8.9	4.0	3.2	.8	183	31.1	28.4	14.8	35.5	61.9	–	60.2
Franklin township	671	20.7	14.5	8.8	5.7	6.4	133	18.8	18.8	12.8	26.6	69.2	23.7	62.6
Green township	507	28.6	21.5	13.4	12.0	7.1	35	25.7	25.7	20.0	11.7	61.6	16.4	51.6
Rome village	65	32.3	29.2	10.8	10.8	7.7	16	31.3	31.3	18.8	–	61.4	–	46.6
Jefferson township	549	22.2	20.9	6.9	6.9	1.3	133	27.8	24.1	23.3	–	51.5	–	43.1
Liberty township	918	13.2	9.8	5.6	2.7	3.4	130	21.5	15.4	16.9	18.2	77.9	–	72.0
West Union village (pt.)	–	–	–	–	–	–	–	–	–	–	–	–	–	–
Manchester township	1 395	15.7	11.8	7.2	3.4	5.7	384	25.0	19.5	15.4	16.4	71.2	10.6	64.4
Manchester village (pt.)	1 287	15.9	12.0	7.5	3.3	6.0	374	24.6	20.1	14.7	16.6	72.0	9.3	65.0
Meigs township	2 222	16.1	11.0	8.8	6.0	6.3	474	28.9	23.8	15.2	24.1	65.3	3.8	62.2
Peebles village	1 046	17.2	12.0	8.2	5.9	4.7	255	28.6	23.5	15.7	23.9	70.6	8.1	66.0
Monroe township	436	15.4	14.0	9.4	5.5	9.4	85	51.8	38.8	17.6	–	69.4	29.2	60.4
Oliver township	564	25.4	19.7	7.8	5.3	4.8	54	29.6	20.4	20.4	22.4	57.2	–	51.1
Scott township	1 153	16.0	9.8	6.8	4.4	3.8	209	23.9	20.6	12.4	31.0	67.7	3.9	64.5
Seaman village	558	14.9	9.3	4.8	2.2	3.6	144	20.8	16.0	12.5	28.9	74.3	16.7	68.7
Sprigg township	923	15.4	13.4	7.0	3.9	5.6	156	24.4	18.6	15.4	3.5	75.0	–	66.6
Manchester village (pt.)	–	–	–	–	–	–	–	–	–	–	–	–	–	–
Tiffin township	3 054	13.6	8.4	4.3	1.9	2.9	716	17.0	14.4	11.6	26.0	71.9	10.3	66.7
West Union village (pt.)	1 733	17.3	10.2	6.5	2.5	4.8	479	20.7	16.7	15.4	28.1	72.3	13.6	66.0
Wayne township	673	7.3	5.5	7.3	2.7	6.1	119	20.2	19.3	3.4	12.2	74.0	–	71.5
Cherry Fork village	107	13.1	7.5	3.7	3.7	–	36	11.1	11.1	–	42.9	76.3	–	74.8
Winchester township	983	13.1	8.4	4.3	3.4	3.2	286	17.5	11.9	11.2	27.9	72.5	6.1	68.7
Winchester village	574	14.3	9.1	4.0	2.4	3.0	184	24.5	15.8	15.2	29.3	75.6	14.3	70.4
Allen County	65 159	8.7	4.5	4.5	2.3	3.2	13 638	17.6	13.8	9.2	39.2	78.9	25.4	76.6
Amanda township	1 014	4.0	1.2	2.9	1.7	2.4	257	22.2	17.5	10.1	46.3	72.7	–	72.8
American township	8 032	6.5	3.5	3.2	1.9	2.5	1 469	9.9	7.7	5.4	37.8	81.1	28.8	79.2
Elida village	960	5.0	1.9	1.9	.7	1.7	152	10.5	9.2	5.3	39.6	81.1	–	79.6
Auglaize township	1 701	8.8	4.2	5.1	2.9	3.6	331	17.5	16.6	7.6	44.0	80.3	16.0	79.0
Harrod village	294	9.5	7.1	6.1	4.8	2.0	76	32.9	28.9	9.2	25.0	75.6	14.3	73.6
Bath township	6 428	9.8	5.0	3.9	2.3	2.4	1 148	13.6	9.7	9.1	36.6	78.7	4.7	76.2
Jackson township	1 784	5.3	3.4	2.3	.9	2.2	280	14.3	13.2	4.3	34.7	75.1	12.5	73.5
Lafayette village	255	11.0	2.7	2.7	1.6	2.0	70	21.4	17.1	7.1	67.9	74.9	50.0	74.5
Lima city	25 196	11.5	6.1	6.2	3.0	4.4	5 821	20.9	16.7	10.7	39.0	77.7	26.9	74.7
Marion township	3 967	6.7	3.0	3.1	1.6	1.7	892	14.2	11.3	8.2	37.1	83.4	40.6	81.0
Delphos city (pt.)	2 251	6.4	3.0	4.8	2.6	2.5	609	13.1	11.5	6.4	35.9	83.4	44.8	81.3
Monroe township	1 318	6.3	2.3	.8	.2	.8	262	11.5	9.2	9.5	53.0	79.4	–	77.8
Cairo village	307	4.9	2.9	.7	–	.7	52	13.5	13.5	7.7	26.7	79.5	–	76.9
Perry township	2 117	13.3	10.2	5.1	4.3	3.3	508	28.1	25.0	8.5	19.5	77.7	18.5	72.2
Richland township	3 220	5.7	3.0	3.6	1.9	2.5	823	20.2	14.3	10.8	47.3	81.4	28.3	80.4
Beaverdam village	314	9.2	6.1	5.1	.3	5.1	47	31.9	23.4	17.0	34.5	82.5	–	78.3
Bluffton village (pt.)	1 861	6.0	3.0	3.2	2.2	1.7	568	25.0	18.1	13.4	49.5	82.5	19.5	81.9
Shawnee township	7 603	5.1	1.9	3.4	1.3	2.4	1 367	14.3	9.4	9.0	55.0	79.1	34.3	78.4
Fort Shawnee village	2 654	7.0	2.3	4.4	2.1	2.8	447	17.2	9.4	11.4	54.6	80.0	48.2	78.9
Spencer township	1 960	6.1	2.6	3.6	1.5	3.0	330	16.4	13.0	8.2	44.2	77.9	66.7	76.0
Spencerville village	1 313	5.9	2.7	3.4	1.1	3.0	255	21.2	16.9	10.6	49.4	78.2	33.3	77.0
Sugar Creek township	819	4.2	2.6	1.3	.6	.7	150	10.0	10.0	2.7	23.5	75.7	–	74.0
Ashland County	29 096	7.1	3.5	3.4	1.6	2.5	6 028	18.3	13.9	10.0	43.1	79.5	26.9	77.7
Ashland city	12 285	7.2	3.6	2.8	1.4	2.2	2 878	20.7	16.2	11.4	43.1	77.8	27.0	76.0
Clear Creek township	1 027	7.9	3.8	2.5	1.2	1.7	170	18.8	16.5	9.4	51.9	75.6	25.0	74.3
Bailey Lakes village	266	9.4	5.3	.8	.8	–	36	11.1	5.6	11.1	44.0	78.0	–	75.4
Savannah village	211	2.8	1.9	2.8	–	2.8	56	21.4	21.4	12.5	33.3	72.7	–	71.6
Green township	2 474	8.7	4.7	3.2	2.1	2.0	547	24.1	18.5	11.7	39.1	80.9	60.4	77.6
Loudonville village (pt.)	969	9.7	5.8	4.7	3.5	3.2	246	26.4	26.4	8.9	40.4	86.9	58.8	83.2
Perrysville village	390	10.3	7.7	2.3	1.3	1.8	128	27.3	20.3	14.1	20.0	80.9	–	75.6
Hanover township	1 353	8.8	5.6	8.7	3.3	7.3	325	16.9	16.9	3.7	28.6	78.5	22.7	75.9
Loudonville village (pt.)	709	9.9	6.3	5.9	1.4	5.4	209	11.0	11.0	5.7	22.9	81.5	100.0	75.4
Jackson township	1 491	6.8	3.1	3.1	2.7	.7	226	22.1	19.0	10.6	53.5	75.3	30.0	75.1
Polk village	216	11.1	1.9	4.6	1.9	2.8	31	29.0	29.0	6.5	79.2	86.5	100.0	85.4
Lake township	313	8.6	6.4	–	–	–	41	–	–	–	25.9	86.0	–	80.8
Mifflin township	659	7.1	2.1	1.7	.9	.8	96	5.2	2.1	3.1	68.1	77.8	33.3	77.5
Mifflin village	98	19.4	14.3	11.2	6.1	5.1	18	27.8	11.1	16.7	21.1	69.6	33.3	62.0
Milton township	1 223	3.1	.5	–	–	–	169	11.8	11.8	3.6	71.1	82.1	–	81.8
Mohican township	1 063	8.7	.6	1.2	.4	1.0	280	7.9	7.1	2.5	76.3	81.3	50.0	81.0
Jeromesville village	354	4.2	1.7	3.7	1.1	3.1	105	11.4	9.5	5.7	60.0	84.1	50.0	83.4
Montgomery township	1 466	4.8	3.2	2.7	1.3	1.8	326	9.5	–	9.5	32.9	86.0	–	84.6
Orange township	1 296	7.1	4.1	4.3	1.5	3.7	192	20.8	18.2	13.0	31.5	88.1	30.0	85.0
Perry township	1 199	4.2	3.7	5.7	2.3	4.3	119	11.8	11.8	6.7	12.0	83.3	–	82.2
Ruggles township	495	9.7	8.7	3.8	3.8	3.8	96	–	–	–	10.4	72.5	–	69.1
Sullivan township	892	7.6	2.5	5.8	–	5.8	119	11.8	–	11.8	58.8	78.9	–	77.4
Troy township	543	10.7	5.9	12.9	4.8	9.8	147	8.8	3.4	5.4	34.5	72.2	15.4	70.8
Vermillion township	1 317	5.5	2.1	3.7	2.1	1.7	297	27.3	15.5	17.8	47.2	82.7	33.3	81.8
Hayesville village	273	3.3	2.9	4.4	1.8	2.9	64	10.9	7.8	6.3	11.1	86.0	–	85.1
Ashtabula County	60 478	10.9	5.9	4.7	2.7	3.0	13 473	20.9	15.8	12.6	36.6	76.4	15.8	73.6
Andover township	1 331	12.6	8.6	7.1	6.2	4.0	424	24.3	22.2	16.7	23.2	78.4	2.4	76.0
Andover village	561	8.2	4.3	3.4	1.6	2.9	216	14.4	10.2	7.9	34.8	80.0	–	77.5
Ashtabula township	14 223	13.1	7.5	5.2	2.8	3.5	3 589	19.9	15.6	11.6	33.9	76.8	24.9	72.5
Ashtabula city (pt.)	10 029	13.7	8.0	5.2	3.4	3.3	2 498	19.9	16.3	11.3	32.7	75.2	24.2	70.9
Edgewood CDP	3 371	10.9	6.0	4.8	1.0	4.2	778	20.2	12.3	11.3	38.5	80.1	35.3	76.0
Austinburg township	1 152	8.9	5.6	1.6	1.6	–	191	21.5	18.8	15.7	20.6	80.4	–	76.3
Cherry Valley township	379	12.1	5.0	3.2	3.2	–	76	14.5	14.5	–	34.8	60.4	–	59.1
Colebrook township	470	6.2	2.6	–	–	–	55	25.5	12.7	25.5	58.6	68.3	–	67.7
Conneaut city	7 765	12.2	7.3	6.3	3.8	4.2	2 210	23.1	14.8	15.3	31.4	76.4	13.7	73.2
Denmark township	262	11.1	5.0	–	–	–	107	22.4	15.0	22.4	55.2	78.1	–	75.6
Dorset township	586	5.5	3.8	8.0	1.2	6.8	121	5.0	5.0	5.0	–	69.1	–	66.1
Geneva township	7 391	11.0	5.5	5.5	3.2	4.2	1 368	28.3	23.5	14.3	36.5	78.1	16.9	75.4
Geneva city	3 928	10.1	5.7	5.8	4.0	4.1	808	24.1	19.1	13.1	32.7	79.3	17.7	77.0
Geneva-on-the-Lake village	1 064	15.9	8.0	7.3	4.1	5.6	165	27.3	22.4	18.8	40.2	72.7	4.5	70.3
Harpersfield township	1 550	5.9	.8	1.9	.5	1.4	228	13.6	13.6	5.7	77.2	79.4	–	79.7
Hartsgrove township	732	7.5	4.6	2.2	–	2.2	84	14.3	14.3	14.3	38.2	75.2	–	72.4
Jefferson township	3 204	8.2	4.3	2.8	1.1	1.8	653	14.1	10.1	6.6	37.0	78.6	13.9	75.9
Jefferson village	1 904	8.5	3.9	3.7	1.4	2.4	435	12.4	9.2	5.3	41.4	79.7	18.5	77.3
Kingsville township	1 162	7.7	4.3	1.2	.8	.4	168	26.8	8.9	20.8	37.8	75.5	–	73.1
Lenox township	803	9.6	4.5	3.0	3.0	.9	100	18.0	7.0	18.0	53.2	74.2	41.7	73.2
Monroe township	1 211	10.3	3.2	2.1	.8	1.3	199	25.6	25.6	10.6	60.8	79.0	–	77.8

TIPSII [UPF] GPH539 CENSUS90 71583600 07/17/92 1:25 PM MACHINE: C DATA:CENSUS90S*PH5TIPSDA39. 07/13/92 21:50:58 TAPE: NONE FRAME: 64
TSF:CENSUS90*92. 07/13/92 21:51:46 UTF:CENSUS90*93. 07/13/92 21:51:46 META:CENSUS90S*PH5T7-839. 07/13/92 21:59:21

Table 7. **Disability Status: 1990**—Con.

[Data based on sample and subject to sampling variability, see text. For definitions of terms and meanings of symbols, see text]

State County County Subdivision Place	Civilian noninstitutionalized persons 16 to 64 years						Civilian noninstitutionalized persons 65 years and over				Percent in labor force of civilian noninstitutionalized persons 16 to 64 years with—			
		Percent with a work disability		Percent with a mobility or self-care limitation				Percent with a mobility or self-care limitation						
	Total	Total	Prevented from working	Total	Mobility limitation	Self-care limitation	Total	Total	Mobility limitation	Self-care limitation	A work disability	No work disability	A mobility limitation	No mobility limitation
Ashtabula County—Con.														
Morgan township	1 069	16.4	3.8	6.3	3.7	3.1	140	19.3	13.6	12.1	61.7	78.9	35.0	77.6
Roaming Shores village (pt.)	236	15.3	5.5	3.4	1.3	2.1	57	14.0	14.0	5.3	41.7	75.5	–	71.2
Rock Creek village	357	19.6	6.7	5.3	5.0	2.0	52	30.8	15.4	26.9	48.6	74.6	16.7	72.3
New Lyme township	569	7.6	1.1	4.2	–	4.2	115	20.9	12.2	20.9	83.7	71.3	–	72.2
North Kingsville village	1 783	9.4	3.5	2.1	1.2	1.6	247	14.2	6.9	10.9	53.9	74.7	–	73.6
Orwell township	1 441	9.8	2.9	4.0	1.2	3.2	340	18.2	17.9	6.8	58.2	79.7	33.3	78.1
Orwell village	735	12.2	5.4	4.8	1.9	3.4	170	18.8	18.8	7.1	45.6	80.8	28.6	77.4
Pierpont township	722	6.2	–	1.1	–	1.1	151	30.5	30.5	14.6	80.0	69.9	–	70.5
Plymouth township	1 272	17.2	13.6	9.6	7.1	4.5	254	22.4	12.2	12.2	18.3	80.6	–	75.2
Richmond township	563	12.1	6.9	3.9	2.7	3.9	62	–	–	–	42.6	59.4	–	58.9
Rome township	789	8.4	2.9	4.4	1.0	3.4	143	16.8	1.4	16.8	45.5	84.6	75.0	81.4
Roaming Shores village (pt.)	244	11.1	4.5	2.5	.8	1.6	52	3.8	3.8	3.8	59.3	79.7	–	78.1
Saybrook township	6 216	9.5	5.7	3.9	3.0	2.0	1 712	19.9	15.9	11.7	32.7	76.5	17.5	74.0
Ashtabula city (pt.)	2 607	8.5	5.6	4.1	2.7	2.2	711	21.0	14.2	16.0	28.4	75.6	19.7	73.0
Sheffield township	1 014	7.1	1.8	4.1	1.0	3.2	139	22.3	22.3	22.3	55.6	73.1	–	72.6
Trumbull township	875	6.5	2.5	4.9	.8	4.1	164	11.6	–	11.6	35.1	65.5	–	64.1
Wayne township	387	16.0	12.1	8.0	8.0	–	112	27.7	27.7	11.6	24.2	82.8	–	79.8
Williamsfield township	746	11.1	8.8	7.6	4.7	5.4	193	24.9	20.7	14.5	20.5	78.1	–	75.2
Windsor township	811	10.0	9.1	2.8	2.8	–	128	5.5	5.5	5.5	8.6	62.2	–	58.5
Athens County	42 533	8.7	4.9	3.6	2.4	2.1	5 480	25.5	22.7	11.8	27.8	63.4	18.4	61.3
Alexander township	1 523	9.1	4.8	4.6	3.7	1.6	275	16.7	14.5	8.0	30.2	79.3	10.5	77.3
Albany village (pt.)	10	–	–	–	–	–	–	–	–	–	–	50.0	–	50.0
Ames township	766	13.1	10.1	8.2	6.9	1.3	172	30.2	29.1	19.8	13.0	76.1	13.2	71.9
Amesville village	136	11.8	8.1	3.7	3.7	–	54	35.2	31.5	25.9	–	79.2	–	72.5
Athens township	22 017	4.4	1.9	1.5	1.0	1.0	1 720	22.0	20.6	9.0	30.7	55.0	27.9	54.2
Athens city (pt.)	17 944	3.2	.9	.7	.5	.4	1 087	21.4	19.8	9.8	33.3	49.9	39.3	49.4
The Plains CDP (pt.)	1 113	22.5	15.5	8.9	6.4	6.6	281	31.3	29.2	9.6	16.0	76.7	7.0	66.9
Bern township	276	17.4	11.6	2.9	2.9	–	44	20.5	20.5	–	33.3	59.6	–	56.7
Canaan township	1 107	12.3	7.9	9.4	5.1	6.7	140	9.3	9.3	4.3	32.4	77.5	14.0	75.1
Athens city (pt.)	183	13.7	7.7	7.7	2.7	7.7	30	20.0	20.0	20.0	28.0	70.9	–	66.9
Carthage township	954	9.2	4.7	.2	.2	–	103	27.2	19.4	13.6	23.9	70.7	–	66.5
Dover township	2 348	17.4	10.7	4.6	3.4	2.7	424	31.1	25.7	13.4	25.2	75.5	25.0	68.3
Chauncey village	597	19.8	14.4	6.4	2.5	4.9	140	27.9	20.7	11.4	21.2	78.1	–	68.6
The Plains CDP (pt.)	520	9.2	2.7	1.7	1.7	1.7	43	25.6	14.0	11.6	56.3	76.3	100.0	74.0
Lee township	1 465	7.7	2.3	3.2	1.2	2.6	245	20.0	17.6	11.4	29.2	78.8	17.6	75.6
Albany village (pt.)	473	7.6	2.7	5.1	1.7	4.4	103	18.4	12.6	14.6	27.8	76.7	–	74.2
Lodi township	814	9.3	6.3	5.5	2.5	3.8	102	21.6	21.6	7.8	32.9	72.8	35.0	69.9
Rome township	836	8.9	7.7	6.9	2.6	4.3	168	11.3	11.3	–	5.4	71.9	–	67.8
Trimble township	2 823	19.0	13.0	7.1	4.4	4.8	605	30.6	24.6	17.4	22.2	68.6	8.0	62.2
Glouster village	1 126	20.9	15.4	8.5	5.5	5.5	301	29.6	22.9	17.9	20.0	68.4	–	61.7
Jacksonville village	319	20.7	12.5	3.1	2.2	1.3	84	29.8	25.0	22.6	30.3	73.5	–	66.0
Trimble village	272	17.3	9.9	9.2	9.2	5.1	57	33.3	22.8	22.8	31.9	72.4	40.0	68.0
Troy township	1 508	8.2	4.8	3.4	2.2	1.7	288	34.4	31.3	11.8	29.0	71.5	12.1	69.3
Coolville village	330	12.4	6.7	3.9	1.2	3.3	106	23.6	17.9	17.9	34.1	68.9	50.0	64.7
Waterloo township	1 486	11.1	9.1	9.6	6.3	5.3	232	24.6	24.6	17.2	15.8	80.4	12.8	77.3
York township	4 610	15.7	8.4	7.0	5.2	3.7	962	31.8	28.1	14.9	34.6	69.4	21.2	66.3
Buchtel village	400	11.8	8.3	3.0	2.5	2.0	77	33.8	33.8	22.1	29.8	71.7	–	68.5
Nelsonville city	2 909	13.6	6.7	6.0	3.9	3.9	688	36.3	31.1	16.4	32.1	67.3	28.6	63.9
Auglaize County	26 697	7.4	3.4	3.1	1.7	2.1	5 624	15.3	12.6	8.1	42.7	82.0	26.1	80.0
Clay township	549	10.6	2.4	4.2	.9	4.2	84	33.3	33.3	17.9	32.8	85.9	–	81.1
Duchouquet township	8 415	8.1	2.9	3.2	1.4	2.4	1 807	13.2	11.8	3.5	48.7	81.9	38.3	79.7
Cridersville village	1 124	7.6	3.1	2.3	1.5	1.6	208	13.5	8.7	5.8	51.8	82.2	–	81.1
Wapakoneta city (pt.)	5 482	7.6	2.9	3.2	1.4	2.5	1 193	11.7	10.5	2.8	51.6	83.3	38.7	81.5
German township	1 946	5.5	2.8	2.9	2.1	2.1	426	14.1	11.5	8.0	47.7	83.6	27.5	82.7
New Bremen village	1 460	6.1	2.6	2.9	1.8	2.6	339	14.2	10.9	8.0	55.1	87.0	42.3	85.8
Goshen township	321	2.8	2.8	4.4	2.8	2.8	38	21.1	–	21.1	–	77.9	–	77.9
Jackson township	1 940	4.2	2.8	.4	.4	.4	506	12.5	8.3	8.3	15.9	81.3	–	78.8
Minster village	1 473	4.2	2.6	.3	.3	.3	389	11.6	9.8	7.2	14.5	82.6	–	80.0
Logan township	657	5.0	2.1	3.0	1.8	1.7	108	17.6	17.6	10.2	57.6	81.7	58.3	80.9
Buckland village	160	8.8	5.0	5.0	3.1	3.8	38	21.1	21.1	–	42.9	83.6	–	82.6
Moulton township	997	8.3	5.3	2.9	2.9	1.4	173	16.8	10.4	12.7	36.1	85.6	–	83.9
Wapakoneta city (pt.)	–	–	–	–	–	–	–	–	–	–	–	–	–	–
Noble township	601	3.3	2.3	–	–	–	126	13.5	13.5	4.8	30.0	71.9	–	70.5
St. Marys city (pt.)	12	–	–	–	–	–	15	–	–	–	–	100.0	–	100.0
Pusheta township	719	4.6	.7	1.5	–	1.5	154	17.5	7.1	10.4	45.5	82.9	–	81.2
Wapakoneta city (pt.)	–	–	–	–	–	–	–	–	–	–	–	–	–	–
St. Marys township	6 975	9.4	4.4	4.4	2.4	2.7	1 524	17.3	15.9	10.2	44.1	83.4	29.4	81.0
St. Marys city (pt.)	5 025	10.3	4.7	5.1	2.4	3.3	1 109	16.1	14.9	10.7	44.8	84.4	28.5	81.6
Salem township	367	3.0	–	1.4	–	1.4	38	–	–	–	100.0	81.7	–	82.3
Union township	1 033	6.1	5.1	3.3	3.1	.2	173	10.4	10.4	10.4	15.9	76.5	–	75.1
Uniopolis village	147	6.1	.7	1.4	–	1.4	34	8.8	8.8	8.8	88.9	73.2	–	74.1
Washington township	1 063	5.4	3.0	1.3	1.1	.7	273	21.6	14.3	14.3	36.8	80.4	41.7	78.5
New Knoxville village	458	5.5	.9	.4	–	.4	162	32.1	22.8	19.8	68.0	76.9	–	76.4
Wayne township	1 114	7.2	4.2	2.9	1.5	2.2	194	16.5	6.2	11.3	32.5	82.1	–	79.8
Waynesfield village	508	8.9	5.1	3.3	2.2	2.2	113	16.8	8.8	8.0	37.8	80.3	–	78.3
Belmont County	42 901	10.3	6.0	4.6	2.6	3.1	12 423	22.5	17.7	12.5	32.2	72.0	20.9	69.1
Colerain township	2 886	10.4	6.7	4.6	3.2	2.3	740	16.1	15.4	8.8	28.8	72.7	8.7	70.1
Flushing township	1 233	11.4	7.4	4.3	2.8	2.4	333	18.6	15.6	7.8	20.0	65.2	5.7	61.7
Flushing village	601	13.3	9.0	5.3	2.7	3.3	186	22.0	19.9	7.5	25.0	72.4	12.5	67.5
Holloway village	232	9.5	7.8	3.9	3.0	.9	51	7.8	3.9	3.9	13.6	60.0	–	57.3
Goshen township	1 729	9.0	4.4	4.0	2.8	2.9	454	27.1	23.1	9.5	31.0	72.9	32.7	70.2
Belmont village	270	7.4	3.7	1.1	1.1	–	68	26.5	23.5	5.9	30.0	77.6	–	74.9
Bethesda village	709	11.8	7.8	7.3	5.2	5.2	172	32.0	26.2	13.4	20.2	66.1	43.2	61.6
Kirkwood township	198	7.6	4.0	–	–	–	40	10.0	10.0	–	46.7	56.3	–	55.6
Fairview village (pt.)	–	–	–	–	–	–	–	–	–	–	–	–	–	–
Mead township	3 728	8.7	3.8	3.9	2.0	3.0	1 243	20.7	14.8	13.8	39.2	68.7	16.2	67.2
Shadyside village (pt.)	2 137	6.2	3.1	2.9	1.2	2.7	969	20.4	14.0	13.9	31.6	69.4	23.1	67.6
Pease township	9 575	11.8	7.4	5.1	3.0	3.6	3 361	23.4	17.5	13.7	31.7	74.3	12.6	71.0
Bridgeport village	1 397	9.5	5.5	3.5	2.4	1.9	491	20.0	14.9	10.8	36.1	75.9	14.7	73.5
Brookside village	455	9.7	5.7	6.6	2.4	5.3	125	16.0	8.0	12.8	25.0	83.2	45.5	78.4
Martins Ferry city	4 632	11.7	7.3	6.0	3.5	4.0	1 688	24.9	17.9	13.7	37.5	73.6	14.8	71.4
Yorkville village (pt.)	285	7.4	4.9	2.8	.7	2.1	85	12.9	5.9	7.1	33.3	75.4	–	72.8
Pultney township	6 589	12.4	7.4	5.9	3.2	3.7	2 082	23.7	18.6	12.9	31.4	71.4	26.9	67.7
Bellaire city	3 509	13.7	8.5	7.2	3.2	4.5	1 314	26.0	21.0	12.8	30.8	69.0	10.6	65.5
Neffs CDP	740	10.3	5.1	3.5	3.5	2.7	172	31.4	19.8	23.3	42.1	75.8	73.1	72.3
Shadyside village (pt.)	35	–	–	–	–	–	47	–	–	–	–	68.6	–	68.6

TIPSII [UPF] GPH539 CENSUS90 71583600 07/17/92 1:25 PM MACHINE: C DATA:CENSUS90S*PH5TIPSDA39. 07/13/92 21:50:58 TAPE: NONE FRAME: 65
TSF:CENSUS90*92. 07/13/92 21:51:46 UTF:CENSUS90*93. 07/13/92 21:51:46 META:CENSUS90S*PH5T7-839. 07/13/92 21:59:21

Table 7. **Disability Status: 1990**—Con.

[Data based on sample and subject to sampling variability, see text. For definitions of terms and meanings of symbols, see text]

State County County Subdivision Place	Civilian noninstitutionalized persons 16 to 64 years						Civilian noninstitutionalized persons 65 years and over				Percent in labor force of civilian noninstitutionalized persons 16 to 64 years with—			
		Percent with a work disability		Percent with a mobility or self-care limitation				Percent with a mobility or self-care limitation						
	Total	Total	Prevented from working	Total	Mobility limitation	Self-care limitation	Total	Total	Mobility limitation	Self-care limitation	A work disability	No work disability	A mobility limitation	No mobility limitation
Belmont County—Con.														
Richland township	7 031	7.9	3.5	3.7	2.2	2.5	1 787	16.1	12.4	8.2	46.1	74.6	38.8	73.1
St. Clairsville city	3 122	5.9	1.8	2.7	1.2	2.2	975	20.3	14.8	9.7	53.8	77.1	44.7	76.1
Smith township	971	10.0	8.5	7.1	3.1	4.5	205	31.7	31.7	12.7	14.4	72.5	–	68.9
Somerset township	538	8.4	3.3	4.6	–	4.6	194	29.4	29.4	9.8	40.0	62.7	–	60.8
Union township	1 304	10.0	6.0	2.8	1.9	1.8	253	22.1	17.4	12.3	33.8	74.9	–	72.2
Morristown village	214	11.2	5.6	8.4	3.3	7.5	56	12.5	12.5	5.4	50.0	72.1	–	72.0
Warren township	3 501	10.5	6.6	4.0	2.2	2.5	953	26.8	22.2	16.3	25.5	73.1	51.9	68.5
Barnesville village	2 475	11.6	7.0	5.1	2.7	3.2	819	28.1	22.8	17.9	23.8	72.2	58.8	66.8
Washington township	430	8.6	7.0	3.7	3.7	1.9	15	53.3	53.3	53.3	–	51.9	–	49.3
Wayne township	413	5.6	.5	2.2	.5	1.7	94	24.5	24.5	–	30.4	73.8	–	71.8
Wilson village (pt.)	14	14.3	14.3	14.3	14.3	–	8	–	–	–	–	75.0	–	75.0
Wheeling township	1 013	9.1	4.2	5.2	–	5.2	236	34.3	17.4	26.7	47.8	74.8	–	72.4
York township	1 762	10.2	7.0	4.7	2.7	2.4	433	26.1	20.3	16.2	16.8	63.4	–	60.3
Powhatan Point village	1 125	11.6	7.8	5.5	2.6	3.5	322	26.1	20.5	15.5	16.8	63.2	–	59.3
Brown County	21 584	10.9	6.5	5.0	2.7	3.6	4 087	22.0	18.7	12.1	32.4	76.8	18.5	73.5
Byrd township	407	21.1	19.7	4.4	4.4	2.9	116	7.8	7.8	7.8	7.0	74.8	33.3	61.7
Clark township	1 738	11.3	7.3	4.5	3.4	2.6	320	23.4	19.7	13.8	28.9	76.2	–	73.3
Hamersville village	379	14.8	8.2	4.7	2.9	1.8	60	16.7	16.7	16.7	35.7	82.4	–	77.7
Eagle township	689	12.2	6.8	5.8	3.6	3.5	110	15.5	15.5	15.5	27.4	77.5	20.0	73.3
Franklin township	572	–	–	5.4	–	5.4	155	11.6	11.6	11.6	–	77.6	–	77.6
Green township	1 750	7.9	4.5	3.4	1.7	2.9	336	17.0	15.8	8.3	36.0	73.6	62.1	70.8
Mount Orab village (pt.)	788	11.4	7.7	5.3	1.4	4.2	136	31.6	28.7	15.4	30.0	73.1	–	69.1
Huntington township	1 756	11.8	7.3	4.8	3.0	3.6	253	18.6	10.7	17.0	28.4	77.4	5.7	73.6
Aberdeen village	836	12.3	7.4	6.1	3.7	4.2	168	26.2	14.3	23.8	30.1	80.5	9.7	76.8
Jackson township	490	9.2	4.1	8.0	2.7	5.3	117	25.6	25.6	18.8	28.9	67.6	–	65.8
Jefferson township	756	9.5	5.2	6.3	4.1	3.6	191	20.4	15.2	13.6	43.1	73.0	16.1	72.4
Russellville village	295	8.8	4.1	4.1	3.1	1.0	100	21.0	16.0	17.0	46.2	76.6	–	76.2
Lewis township	1 179	11.0	6.9	5.4	2.6	3.8	154	30.5	29.2	14.9	30.8	77.0	19.4	73.3
Higginsport village	208	16.3	8.2	4.8	2.9	1.9	41	22.0	17.1	4.9	38.2	77.6	–	73.3
Perry township	2 388	12.7	6.1	5.4	3.0	3.8	382	18.6	18.6	4.7	37.0	78.1	16.9	74.6
Fayetteville village	232	6.5	3.0	9.9	5.2	6.9	81	18.5	18.5	7.4	33.3	74.7	66.7	72.3
St. Martin village	68	7.4	–	1.5	–	1.5	33	30.3	30.3	9.1	100.0	82.5	–	83.8
Pike township	1 818	10.7	5.4	2.8	2.4	2.1	307	19.5	14.3	11.7	44.8	74.3	13.6	72.6
Mount Orab village (pt.)	375	7.2	5.6	1.3	.8	.5	109	32.1	24.8	18.3	22.2	73.6	–	70.4
Pleasant township	2 796	9.8	7.0	4.7	2.3	3.1	675	25.3	21.9	10.2	18.2	78.6	23.8	73.8
Georgetown village	2 021	9.8	7.5	4.8	2.4	3.2	576	26.7	23.8	9.9	21.6	75.6	22.4	71.5
Scott township	641	11.2	7.6	5.3	1.9	5.3	77	15.6	15.6	15.6	18.1	76.1	41.7	70.1
Sterling township	1 529	14.2	6.3	6.3	3.9	4.9	151	18.5	13.9	9.3	52.5	86.2	15.0	84.1
Mount Orab village (pt.)	–	–	–	–	–	–	–	–	–	–	–	–	–	–
Union township	1 775	12.8	8.2	6.1	2.6	4.7	488	27.9	21.7	16.6	29.5	76.7	19.6	72.0
Ripley village	1 043	14.2	9.0	6.0	3.3	4.4	330	23.3	18.8	12.4	29.7	75.5	11.8	71.0
Washington township	1 300	8.4	4.7	4.9	2.7	3.3	255	32.9	27.8	13.3	38.5	74.3	28.6	72.5
Sardinia village	452	15.0	5.8	8.4	4.0	6.4	106	34.0	30.2	15.1	52.9	70.3	55.6	68.2
Butler County	192 435	8.5	4.5	3.9	2.2	2.6	27 646	19.9	16.3	11.2	37.0	77.4	18.6	75.2
Fairfield township	33 183	6.5	2.7	2.7	1.4	1.7	3 668	17.4	14.3	9.0	50.8	84.0	34.4	82.5
Fairfield city (pt.)	27 115	6.0	2.2	2.4	1.2	1.6	2 922	18.2	14.5	9.9	54.9	85.0	44.5	83.7
Hamilton city	37 211	13.6	7.9	6.7	3.8	4.7	8 311	21.6	17.9	12.8	33.1	78.5	15.4	74.6
Hanover township	5 070	8.6	4.5	3.5	1.7	2.6	718	19.5	16.4	13.4	34.6	79.3	1.1	76.8
Millville village (pt.)	142	9.2	6.3	9.9	3.5	6.3	31	29.0	19.4	29.0	15.4	72.9	–	70.1
Lemon township	7 576	9.8	6.3	4.7	3.5	3.2	1 299	17.9	15.0	8.2	29.1	78.0	19.9	75.1
Monroe village (pt.)	2 449	3.5	1.9	2.4	1.9	2.2	554	13.5	11.7	6.9	44.7	80.7	21.3	80.6
South Middletown CDP	2 221	20.2	13.6	9.5	8.2	5.3	347	22.2	17.9	6.1	23.7	73.4	21.3	67.1
Liberty township	6 096	8.3	4.1	4.1	2.6	2.8	561	16.6	15.5	6.4	39.1	78.4	26.3	76.4
Monroe village (pt.)	463	6.3	1.3	1.7	1.7	–	7	100.0	100.0	–	48.3	83.4	100.0	80.9
Madison township	5 802	8.5	5.1	3.1	2.1	2.0	808	22.9	18.1	11.8	30.3	76.3	22.8	73.5
Middletown city (pt.)	28 605	11.5	6.6	5.3	2.6	3.9	6 388	20.5	16.4	12.5	33.7	78.7	19.5	75.0
Milford township	1 719	9.2	3.9	5.4	2.0	3.8	214	18.7	10.3	14.5	44.0	82.6	–	80.6
Somerville village	173	15.6	9.8	5.2	4.0	1.2	36	13.9	13.9	13.9	29.6	64.4	–	61.4
Morgan township	3 191	8.3	3.7	3.9	2.8	1.6	336	20.8	15.5	13.1	48.1	79.7	28.1	78.5
Oxford township	19 527	2.6	.9	1.0	.5	.7	1 164	16.5	10.5	8.6	38.7	53.2	18.9	53.0
College Corner village (pt.)	74	25.7	12.2	2.7	–	2.7	16	25.0	25.0	12.5	52.6	87.3	–	78.4
Oxford city	16 144	2.4	.9	1.0	.5	.7	881	15.0	9.1	8.3	39.2	53.7	17.3	53.5
Reily township	1 648	3.1	2.2	1.3	.5	1.1	191	17.3	13.6	14.7	27.5	81.7	50.0	80.1
Ross township	4 292	6.1	2.8	3.0	1.9	2.1	470	26.0	22.6	13.2	49.6	81.3	19.5	80.5
Millville village (pt.)	330	5.5	4.2	9.4	4.8	7.9	46	41.3	34.8	34.8	11.1	88.8	–	88.9
Ross CDP	1 414	9.7	3.1	4.0	2.8	2.7	167	13.2	13.2	6.6	62.0	77.1	32.5	76.9
St. Clair township	5 052	12.6	7.1	5.4	2.9	3.3	798	18.7	16.7	10.2	29.0	74.2	10.3	70.2
New Miami village	1 694	17.8	10.9	11.2	5.1	8.3	261	23.0	23.0	11.9	24.9	72.9	17.4	66.9
Seven Mile village (pt.)	183	2.7	2.7	1.1	1.1	–	37	43.2	32.4	10.8	–	75.3	–	74.0
Trenton city	4 150	8.2	4.1	3.6	2.5	2.0	518	22.2	17.6	12.4	35.9	80.1	–	78.4
Union township	26 734	4.5	2.0	2.0	1.0	1.4	1 776	16.6	15.6	7.0	45.2	83.1	15.9	82.1
Beckett Ridge CDP	3 059	1.9	.4	.7	.4	.5	128	–	–	–	70.2	84.4	50.0	84.2
Fairfield city (pt.)	–	–	–	–	–	–	–	–	–	–	–	–	–	–
Sharonville city (pt.)	1 306	9.1	3.6	3.7	1.5	2.1	147	17.0	17.0	2.7	52.1	82.0	50.0	79.7
Wayne township	2 579	6.4	4.2	2.9	2.3	1.4	426	20.4	20.4	7.5	29.1	77.8	13.6	76.1
Jacksonburg village	40	30.0	–	–	–	–	2	–	–	–	100.0	64.3	–	75.0
Seven Mile village (pt.)	342	8.8	3.5	1.8	1.8	.6	78	12.8	12.8	2.6	50.0	82.4	–	81.0
Carroll County	16 313	10.9	6.4	5.3	2.8	3.9	3 380	21.2	16.3	12.6	31.6	74.9	19.5	71.7
Augusta township	805	8.8	5.6	6.6	4.1	3.7	175	14.9	9.7	10.3	21.1	78.6	–	76.7
Brown township	4 916	11.2	6.5	4.4	2.2	2.9	912	22.0	21.4	11.7	32.4	76.7	19.3	72.9
Malvern village	671	8.8	5.4	1.8	1.3	1.2	183	14.2	12.6	9.8	33.9	75.5	11.1	72.7
Minerva village (pt.)	1 176	11.4	7.3	7.1	3.1	4.4	314	19.1	19.1	9.9	25.4	80.7	11.1	76.4
Center township	2 440	12.3	7.5	6.1	4.3	3.7	821	22.0	18.1	9.7	33.8	73.6	22.1	70.8
Carrollton village	1 649	13.5	7.6	5.8	4.8	3.3	647	23.2	19.5	9.7	36.5	75.2	21.5	72.4
East township	504	15.5	13.1	13.1	13.1	10.5	83	21.7	21.7	10.8	7.7	67.6	–	67.1
Fox township	677	9.0	3.8	7.1	–	7.1	66	–	–	–	49.2	69.8	–	67.9
Harrison township	1 399	10.2	5.4	4.6	2.4	3.1	196	36.7	29.6	26.5	31.0	72.8	18.2	69.8
Lee township	647	8.5	8.5	7.3	1.7	7.3	178	18.5	7.3	11.2	–	65.2	100.0	59.0
Loudon township	637	13.0	5.0	4.9	–	4.9	113	27.4	–	27.4	45.8	75.6	–	71.7
Monroe township	1 122	8.6	4.6	3.2	1.2	2.8	247	14.2	9.3	8.1	29.9	78.4	76.9	74.2
Dellroy village	181	6.1	3.3	–	–	–	59	22.0	15.3	13.6	27.3	82.4	–	79.0
Sherrodsville village (pt.)	43	7.0	–	–	–	–	6	66.7	66.7	33.3	–	82.5	–	76.7
Orange township	704	14.1	7.7	4.0	3.6	1.6	145	24.8	18.6	20.7	43.4	69.8	20.0	67.7
Leesville village	99	15.2	11.1	2.0	2.0	–	31	22.6	22.6	9.7	26.7	58.3	100.0	52.6
Sherrodsville village (pt.)	137	16.8	2.9	2.2	1.5	2.2	32	25.0	15.6	25.0	73.9	65.8	50.0	67.4
Perry township	469	22.0	10.7	7.5	4.7	5.1	155	32.3	19.4	16.8	31.1	71.3	–	65.5

TIPSII [UPF] GPH539 CENSUS90 71583600 07/17/92 1:25 PM MACHINE: C DATA:CENSUS90S*PH5TIPSDA39. 07/13/92 21:50:58 TAPE: NONE FRAME: 66
TSF:CENSUS90*92. 07/13/92 21:51:46 UTF:CENSUS90*93. 07/13/92 21:51:46 META:CENSUS90S*PH5T7-839. 07/13/92 21:59:21

Table 7. **Disability Status: 1990**—Con.

[Data based on sample and subject to sampling variability, see text. For definitions of terms and meanings of symbols, see text]

State County County Subdivision Place	Civilian noninstitutionalized persons 16 to 64 years						Civilian noninstitutionalized persons 65 years and over				Percent in labor force of civilian noninstitutionalized persons 16 to 64 years with—			
		Percent with a work disability		Percent with a mobility or self-care limitation				Percent with a mobility or self-care limitation						
	Total	Total	Prevented from working	Total	Mobility limitation	Self-care limitation	Total	Total	Mobility limitation	Self-care limitation	A work disability	No work disability	A mobility limitation	No mobility limitation
Carroll County—Con.														
Rose township	850	6.4	3.6	6.2	2.4	5.4	180	7.8	6.1	7.8	42.6	81.2	35.0	79.8
Magnolia village (pt.)	219	7.8	3.7	.9	.9	.9	43	11.6	4.7	11.6	52.9	79.2	–	77.9
Union township	623	5.5	3.0	4.0	2.2	2.9	98	8.2	–	8.2	44.1	79.3	50.0	78.0
Washington township	520	10.8	7.9	3.5	2.3	2.5	11	100.0	100.0	100.0	14.3	75.0	–	70.1
Champaign County	22 786	9.3	5.0	3.2	2.0	2.1	4 255	21.1	17.7	11.1	38.9	82.0	20.0	79.2
Adams township	733	5.5	4.0	1.0	1.0	1.0	133	15.8	11.3	15.8	27.5	81.7	–	79.5
Concord township	758	7.3	3.7	3.4	1.3	2.1	104	20.2	20.2	12.5	49.1	79.2	–	78.1
Goshen township	2 009	10.0	6.0	5.4	3.7	3.9	306	18.0	12.4	8.5	35.5	78.3	17.6	76.2
Mechanicsburg village	1 146	11.2	6.5	5.2	3.8	3.4	228	21.1	13.6	10.1	35.2	79.2	20.5	76.4
Harrison township	500	8.6	5.6	5.2	4.0	3.2	10	–	–	–	34.9	87.3	–	86.3
Jackson township	1 424	10.0	3.8	2.5	2.0	.8	219	19.6	14.6	10.5	53.8	80.6	6.9	79.4
Christiansburg village	358	8.1	5.6	3.4	2.8	1.7	75	22.7	14.7	9.3	24.1	83.9	–	81.3
St. Paris village (pt.)	119	17.6	6.7	6.7	4.2	2.5	32	31.3	31.3	6.3	38.1	84.7	–	79.8
Johnson township	1 966	8.4	3.9	3.2	2.2	1.9	446	14.6	13.7	7.2	47.3	86.0	18.2	84.2
St. Paris village (pt.)	1 028	9.7	5.4	4.2	3.0	2.5	164	20.7	20.7	9.1	43.0	84.8	25.8	82.4
Mad River township	1 584	9.4	5.7	3.4	1.9	2.7	166	13.9	9.6	7.2	39.6	78.9	–	76.6
Rush township	1 378	8.9	3.8	4.9	2.2	4.4	233	20.6	17.6	15.0	42.3	84.1	64.5	80.8
North Lewisburg village	716	10.3	5.6	2.8	2.2	2.1	104	18.3	16.3	8.7	35.1	83.2	68.8	78.4
Woodstock village	162	9.9	7.4	5.6	3.7	3.7	32	25.0	18.8	15.6	12.5	89.7	–	85.3
Salem township	1 290	8.0	5.1	4.0	4.0	.5	252	26.2	22.2	7.1	15.5	81.6	31.4	78.2
Urbana city (pt.)	–	–	–	–	–	–	–	–	–	–	–	–	–	–
Union township	1 141	9.5	4.7	3.3	1.8	3.3	221	15.4	11.8	5.9	42.6	79.3	10.0	77.0
Mutual village	74	6.8	–	–	–	–	24	29.2	29.2	20.8	100.0	69.6	–	71.6
Urbana township	9 142	10.1	5.4	2.6	1.4	1.7	2 063	24.1	20.9	12.7	38.5	83.9	22.9	80.2
Urbana city (pt.)	6 963	10.7	6.2	2.8	1.7	1.8	1 719	26.8	23.3	14.4	34.4	82.9	20.2	78.7
Wayne township	861	8.1	5.9	.8	.8	–	102	24.5	15.7	14.7	27.1	70.0	–	67.1
Clark County	92 359	10.6	5.7	4.5	2.4	3.2	18 875	19.7	16.2	10.5	37.5	77.9	19.2	74.9
Bethel township	12 581	10.0	5.3	4.0	2.6	2.2	2 043	19.5	16.1	10.1	37.3	77.8	15.4	75.2
Crystal Lakes CDP	990	10.8	4.9	4.0	1.5	3.0	213	16.4	10.3	8.0	49.5	74.1	40.0	71.9
Donnelsville village	165	10.9	6.1	3.0	1.2	3.0	50	28.0	28.0	12.0	27.8	80.3	–	75.5
New Carlisle city	3 759	11.7	5.9	3.9	3.2	2.0	671	23.7	20.6	10.3	34.2	79.8	21.3	76.2
Park Layne CDP	3 172	11.9	7.2	5.6	3.4	3.0	224	19.6	17.0	11.2	35.8	76.9	–	74.5
German township	4 838	10.2	4.2	4.2	2.1	2.5	1 110	17.5	13.9	9.5	49.7	82.3	12.9	80.4
Lawrenceville village	246	4.1	4.1	1.6	.8	1.6	26	–	–	–	–	85.2	–	82.4
Tremont City village	305	9.8	5.9	4.6	3.0	3.6	63	23.8	19.0	9.5	40.0	79.6	–	78.0
Green township	1 905	8.1	4.0	4.1	1.0	3.8	300	12.3	8.3	6.7	34.8	77.5	–	74.9
Clifton village (pt.)	55	12.7	3.6	–	–	–	5	–	–	–	28.6	70.8	–	65.5
Harmony township	2 195	7.7	4.1	4.0	3.2	2.2	341	21.7	15.8	13.8	38.5	80.0	31.0	78.3
South Vienna village	319	9.7	3.4	4.1	2.2	3.4	74	29.7	16.2	28.4	45.2	80.9	71.4	77.6
Madison township	1 496	10.6	6.4	4.5	2.3	3.7	406	18.0	14.3	10.1	30.8	82.9	14.3	78.9
South Charleston village	962	10.8	6.5	6.4	3.1	5.3	271	22.9	18.1	11.4	29.8	79.8	16.7	76.3
Mad River township	7 937	8.6	3.9	3.4	1.8	2.3	1 029	16.5	13.2	10.4	41.9	80.6	19.1	78.3
Enon village	1 827	7.0	2.6	2.2	.9	1.6	213	10.8	8.5	5.6	35.4	74.2	–	72.1
Green Meadows CDP	1 627	11.9	5.5	3.1	3.1	1.2	225	22.7	12.0	12.9	39.9	86.1	20.0	82.5
Holiday Valley CDP	887	4.8	2.7	3.7	.6	3.2	46	19.6	8.7	19.6	32.6	84.8	–	82.8
Moorefield township	6 356	6.2	3.5	3.7	1.1	2.8	1 304	15.7	13.9	8.9	34.8	80.2	15.9	78.1
Northridge CDP	3 884	6.7	3.8	4.0	.9	3.3	847	13.9	11.9	6.8	30.0	80.4	–	77.7
Pike township	2 367	8.4	3.4	3.0	1.4	2.1	384	20.6	18.5	9.4	46.5	78.1	50.0	75.8
North Hampton village	239	6.7	1.7	6.3	.8	5.4	83	19.3	16.9	12.0	75.0	75.8	100.0	75.5
Pleasant township	1 829	8.5	5.8	3.2	2.7	2.1	230	7.8	7.8	2.6	27.1	76.4	16.0	73.8
Catawba village	184	4.3	2.2	4.3	2.2	4.3	18	27.8	27.8	–	50.0	80.1	–	80.6
Springfield city	42 730	12.5	6.9	5.5	2.7	4.0	9 874	22.8	18.6	11.9	37.0	76.4	20.1	73.0
Springfield township	8 125	9.3	5.3	3.4	2.2	2.3	1 854	12.0	10.5	6.1	32.3	76.8	18.9	73.9
Clermont County	97 153	8.7	4.2	4.4	2.3	3.1	12 150	21.7	16.7	12.5	42.4	81.0	22.5	78.9
Batavia township	8 278	9.4	5.0	4.4	2.1	2.7	1 017	17.4	14.0	7.6	40.2	80.8	17.5	78.2
Amelia village (pt.)	440	13.4	7.5	4.8	2.3	3.4	127	26.0	18.9	14.2	40.7	84.8	–	80.7
Batavia village	1 055	9.0	2.1	2.2	.7	2.2	197	14.2	9.6	4.6	61.1	82.7	–	81.3
Franklin township	2 259	15.8	9.6	6.2	3.8	4.0	350	37.4	36.9	20.0	31.2	72.9	17.4	68.2
Chilo village	76	18.4	13.2	10.5	5.3	10.5	10	80.0	80.0	–	14.3	59.7	–	54.2
Felicity village	502	18.7	10.6	8.8	5.8	6.0	116	30.2	28.4	16.4	41.5	64.5	34.5	61.7
Goshen township	8 391	10.5	4.9	4.0	2.7	2.6	856	30.7	25.1	18.2	45.6	78.4	23.8	76.4
Jackson township	1 483	9.4	2.8	4.0	2.8	2.4	206	24.8	8.3	24.8	47.5	82.4	61.9	79.7
Loveland city (pt.)	1 083	11.0	4.6	2.5	2.5	.4	184	22.3	21.2	22.3	55.5	82.4	–	81.4
Miami township	18 599	6.2	2.7	2.5	1.4	1.7	1 874	18.4	12.8	10.8	47.6	82.9	31.2	81.4
Day Heights CDP	1 908	7.0	1.8	.4	.4	.4	217	13.8	6.9	8.8	67.9	84.7	100.0	83.5
Mount Repose CDP	1 993	8.2	2.8	2.6	.5	2.6	176	15.9	4.0	15.9	54.9	84.0	100.0	81.5
Mulberry CDP	1 685	7.8	3.8	3.7	2.7	2.3	186	12.4	7.0	5.4	26.7	81.9	22.2	79.1
Milford city (pt.)	3 304	12.1	7.0	5.0	3.4	2.1	1 054	29.3	21.5	17.2	33.6	81.4	16.8	77.7
Monroe township	4 906	10.3	7.9	6.4	3.6	5.2	472	17.2	11.4	10.6	14.9	73.7	5.1	70.0
Ohio township	3 330	11.5	6.2	6.1	4.0	3.9	447	19.0	14.1	8.9	37.6	80.2	9.8	78.0
New Richmond village (pt.)	1 449	10.4	5.0	5.4	3.0	3.5	214	24.8	24.8	3.7	44.0	77.1	–	75.9
Pierce township	6 507	6.8	2.8	2.8	1.5	2.0	770	22.9	14.9	14.0	40.9	85.0	25.0	82.8
Amelia village (pt.)	690	5.4	2.5	2.9	1.4	1.7	51	19.6	15.7	9.8	37.8	85.5	20.0	83.8
New Richmond village (pt.)	–	–	–	–	–	–	–	–	–	–	–	–	–	–
Withamsville CDP (pt.)	300	9.0	2.0	8.0	4.3	5.7	43	62.8	44.2	18.6	77.8	93.4	53.8	93.7
Stonelick township	3 612	9.1	4.4	4.3	2.1	3.0	582	20.8	16.7	11.9	45.3	80.9	13.3	79.0
Owensville village	578	17.0	10.4	4.8	4.8	2.1	178	26.4	23.6	18.0	28.6	80.6	7.1	75.1
Tate township	5 295	10.6	4.3	10.6	2.9	9.6	862	23.5	20.0	10.2	51.7	75.4	27.3	74.2
Bethel village	1 331	10.8	5.3	12.8	2.3	11.7	349	29.5	27.8	11.2	51.4	73.2	–	72.5
Union township	22 404	6.4	2.3	3.6	1.7	2.5	2 473	15.4	13.0	10.1	53.8	83.6	34.9	82.5
Mount Carmel CDP	2 983	7.1	2.8	3.6	1.1	2.5	296	12.2	11.8	8.8	48.4	76.8	–	75.6
Summerside CDP	3 041	7.9	3.5	5.6	1.8	4.4	288	16.7	14.2	7.6	41.1	83.1	18.2	80.9
Withamsville CDP (pt.)	1 557	9.4	4.8	5.5	3.9	3.7	309	15.5	13.3	10.0	41.1	82.3	50.0	79.6
Washington township	1 546	17.7	12.5	7.2	3.8	4.7	183	21.3	18.6	2.7	17.2	77.8	–	69.6
Moscow village	176	22.7	10.8	2.8	2.8	2.8	29	20.7	20.7	–	45.0	89.0	–	81.3
Neville village	146	21.9	15.8	15.1	5.5	11.0	35	37.1	31.4	5.7	21.9	62.3	–	56.5
Wayne township	3 129	10.2	3.8	6.3	1.8	5.3	294	39.8	24.8	26.2	53.6	76.7	29.1	75.1
Newtonsville village	252	10.7	7.5	12.3	4.0	9.9	41	19.5	19.5	19.5	22.2	76.0	20.0	72.3
Williamsburg township	3 027	13.7	7.7	6.6	4.5	4.8	526	20.9	18.4	11.0	30.8	79.2	16.1	75.3
Williamsburg village	1 439	15.8	8.8	6.3	5.0	3.9	286	20.6	18.5	12.9	31.1	78.9	18.1	74.1
Clinton County	22 122	9.4	4.9	3.4	1.9	2.4	4 350	18.6	15.6	8.9	38.8	78.7	23.4	75.9
Adams township	978	9.4	3.2	3.0	1.4	1.5	122	–	–	–	59.8	82.1	35.7	80.6
Chester township	712	12.6	6.0	4.9	2.9	2.8	114	27.2	27.2	7.9	24.4	76.4	28.6	71.1
Clark township	1 051	7.6	4.9	5.6	4.3	1.9	175	7.4	7.4	5.7	35.0	70.5	33.3	69.4
Martinsville village	320	8.8	4.4	6.6	4.1	4.4	40	7.5	7.5	–	50.0	71.6	30.8	71.3
Green township	1 264	10.2	5.0	4.7	2.0	3.6	185	20.0	16.2	7.6	43.4	77.0	–	75.1
New Vienna village	553	8.0	4.3	6.0	1.8	4.2	105	20.0	13.3	13.3	38.6	80.4	–	78.5

TIPSII [UPF] GPH539 CENSUS90 71583600 07/17/92 1:25 PM MACHINE: C DATA:CENSUS90S*PH5TIPSDA39. 07/13/92 21:50:58 TAPE: NONE FRAME: 67
TSF:CENSUS90*92. 07/13/92 21:51:46 UTF:CENSUS90*93. 07/13/92 21:51:46 META:CENSUS90S*PH5T7-839. 07/13/92 21:59:21

Table 7. **Disability Status: 1990**—Con.

[Data based on sample and subject to sampling variability, see text. For definitions of terms and meanings of symbols, see text]

State County County Subdivision Place	Civilian noninstitutionalized persons 16 to 64 years						Civilian noninstitutionalized persons 65 years and over				Percent in labor force of civilian noninstitutionalized persons 16 to 64 years with—			
		Percent with a work disability		Percent with a mobility or self-care limitation				Percent with a mobility or self-care limitation						
	Total	Total	Prevented from working	Total	Mobility limitation	Self-care limitation	Total	Total	Mobility limitation	Self-care limitation	A work disability	No work disability	A mobility limitation	No mobility limitation
Clinton County—Con.														
Jefferson township	839	14.2	9.7	5.2	3.5	2.6	161	9.3	9.3	5.6	25.2	77.9	–	73.0
Midland village	200	8.0	6.5	9.5	2.0	9.5	28	28.6	28.6	7.1	12.5	76.1	–	72.4
Liberty township	590	6.8	4.4	5.6	1.9	5.6	84	22.6	22.6	3.6	25.0	74.7	–	72.7
Port William village	141	9.2	3.5	–	–	–	38	23.7	23.7	7.9	30.8	78.1	–	73.8
Marion township	3 143	9.4	5.8	2.3	1.8	.9	652	11.0	7.7	4.6	34.1	77.1	21.1	74.0
Blanchester village (pt.)	2 476	9.2	5.2	1.3	.9	.5	521	11.9	9.2	3.8	38.0	77.2	21.7	74.1
Richland township	2 302	10.6	4.9	3.6	1.5	3.3	413	21.5	16.7	7.7	38.7	79.2	45.7	75.3
Sabina village	1 697	11.1	5.5	3.8	1.6	3.3	328	20.7	17.7	5.8	35.4	78.4	29.6	74.3
Union township	8 375	8.7	4.1	2.2	1.4	1.8	1 883	22.5	18.9	11.4	44.0	80.5	30.2	78.0
Wilmington city	6 953	9.3	4.5	2.2	1.4	1.6	1 590	24.3	20.4	12.6	43.8	80.3	16.5	77.8
Vernon township	1 337	10.9	6.0	5.5	2.7	3.3	241	22.8	16.2	19.1	34.9	77.4	11.1	74.5
Clarksville village	294	17.0	6.8	4.1	2.7	3.4	95	27.4	20.0	17.9	42.0	69.3	50.0	65.0
Washington township	912	5.2	1.1	2.4	–	2.4	142	19.0	19.0	8.5	78.7	80.1	–	80.0
Wayne township	360	14.2	14.2	15.3	4.2	14.4	64	29.7	29.7	6.3	–	78.6	20.0	69.6
Wilson township	259	5.4	5.4	2.7	2.7	–	114	9.6	9.6	4.4	–	83.3	–	81.0
Columbiana County	66 297	10.3	5.6	4.1	2.3	2.7	15 326	18.0	14.5	9.3	34.2	74.6	13.5	71.8
Butler township	2 035	8.0	3.6	2.9	.7	2.2	362	19.6	17.4	12.2	44.4	76.6	–	74.6
Center township	3 800	10.5	5.6	6.1	4.3	4.2	861	18.2	15.1	10.7	43.9	78.7	8.5	78.1
Lisbon village	1 790	9.4	4.3	4.2	3.1	2.6	520	20.0	17.9	9.2	47.6	81.6	–	80.9
East Liverpool city	7 816	15.0	9.4	5.3	3.4	2.9	2 190	20.2	18.1	7.6	26.4	69.2	9.0	64.7
Elkrun township	1 388	8.0	2.8	2.9	1.9	1.5	290	23.8	13.1	14.1	56.8	76.2	29.6	75.5
Fairfield township	5 561	8.4	3.6	3.0	1.8	1.9	1 368	17.8	13.7	9.0	42.2	80.1	21.6	78.0
Columbiana village (pt.)	3 038	7.8	3.6	3.8	2.0	2.4	941	20.4	15.2	11.5	36.3	81.2	31.1	78.7
Leetonia village (pt.)	58	6.9	–	–	–	–	31	22.6	22.6	6.5	50.0	72.2	–	70.7
Franklin township	520	4.8	1.9	2.1	2.1	1.9	70	10.0	1.4	10.0	44.0	79.4	18.2	79.0
Summitville village	93	6.5	2.2	3.2	3.2	2.2	17	–	–	–	–	81.6	66.7	76.7
Hanover township	2 111	9.5	4.6	5.2	2.2	4.3	478	13.0	8.6	10.0	34.8	72.0	4.3	69.9
Hanoverton village	243	6.2	1.2	7.0	2.1	5.8	94	34.0	20.2	26.6	33.3	77.2	40.0	75.2
Knox township	2 826	7.6	4.0	4.1	.7	4.1	520	12.5	7.5	6.3	24.8	78.1	28.6	74.4
Liverpool township	2 912	10.0	5.6	3.3	2.5	1.5	786	20.9	16.9	10.3	33.8	70.4	18.1	68.0
La Croft CDP	884	13.0	9.2	4.5	3.1	1.5	173	27.7	27.7	4.0	24.3	67.9	–	64.2
Madison township	2 181	10.0	6.4	4.3	3.6	1.4	370	17.3	15.7	9.5	33.0	70.8	13.9	69.0
Middleton township	2 178	13.2	8.0	4.8	2.8	3.2	272	23.2	15.8	11.0	29.6	69.8	3.3	66.2
Rogers village	175	18.3	12.0	8.6	4.6	6.3	37	13.5	13.5	8.1	28.1	70.6	25.0	64.7
Perry township	10 260	10.1	4.8	4.1	2.3	2.7	2 800	14.6	12.8	8.7	40.5	79.0	25.3	76.3
Salem city	7 312	10.0	4.9	3.8	2.5	2.1	2 093	15.9	14.4	9.5	40.9	78.0	27.3	75.5
St. Clair township	4 928	9.1	5.4	3.6	2.5	2.2	1 059	19.8	11.9	11.7	26.9	71.3	13.2	68.6
Calcutta CDP	704	5.3	2.0	3.7	2.0	2.6	257	26.5	12.8	16.0	40.5	76.5	–	76.1
Glenmoor CDP	1 495	12.8	7.8	2.9	1.9	1.1	320	25.6	13.4	19.7	30.9	66.0	32.1	62.1
Salem township	3 422	9.1	5.8	3.0	1.6	2.0	698	16.0	12.6	8.9	26.8	76.2	9.3	72.7
Leetonia village (pt.)	1 181	9.1	6.4	3.2	2.1	1.8	287	21.3	15.0	14.3	23.1	77.3	8.0	73.7
Washingtonville village (pt.)	308	16.6	11.4	7.1	5.2	3.6	80	25.0	17.5	16.3	27.5	73.2	18.8	68.2
Unity township	6 233	9.1	4.7	2.8	1.1	2.0	1 458	17.2	15.2	8.5	37.9	77.1	10.0	74.3
East Palestine city	3 061	9.9	5.2	3.7	1.5	2.5	887	18.9	18.4	8.7	38.9	76.7	15.6	73.8
New Waterford village	821	10.5	6.2	3.5	1.9	2.7	131	13.0	10.7	5.3	34.9	76.5	–	73.5
Washington township	1 552	10.1	6.7	5.7	1.8	4.6	319	25.1	20.7	13.5	17.8	69.5	7.1	65.4
Salineville village (pt.)	927	11.8	7.7	4.7	2.4	3.6	209	26.3	20.1	13.4	21.1	72.0	9.1	67.4
Wayne township	424	7.1	1.7	1.7	–	1.7	84	17.9	6.0	11.9	76.7	74.6	–	74.8
Wellsville city	2 656	13.6	10.0	7.3	3.8	5.4	758	19.4	16.1	9.4	24.3	67.7	–	64.2
West township	1 962	8.8	3.4	2.6	1.9	1.9	303	18.8	18.8	8.3	52.3	70.5	35.1	69.6
Minerva village (pt.)	–	–	–	–	–	–	–	–	–	–	–	–	–	–
Yellow Creek township	1 532	11.0	5.6	2.3	1.5	1.8	280	25.0	18.6	6.4	32.0	72.0	–	68.7
Coshocton County	21 334	9.9	5.6	3.8	2.0	2.6	4 797	21.6	15.7	12.3	34.8	76.4	13.1	73.5
Adams township	403	9.4	6.2	6.2	6.2	3.0	75	10.7	10.7	10.7	34.2	69.0	–	70.1
Bedford township	186	11.3	7.5	3.8	3.8	3.8	49	36.7	24.5	36.7	–	63.6	–	58.7
Bethlehem township	697	5.6	1.3	.9	–	.9	128	25.8	21.1	9.4	28.2	76.3	–	73.6
Clark township	333	12.0	7.8	6.3	6.3	3.9	88	18.2	18.2	12.5	35.0	76.1	38.1	73.4
Coshocton city	7 156	10.8	6.3	4.0	2.2	2.4	2 132	17.6	12.3	9.5	32.5	79.1	7.6	75.5
Crawford township	685	6.4	4.2	6.7	1.5	6.1	61	32.8	18.0	27.9	11.4	67.2	–	64.6
Baltic village (pt.)	–	–	–	–	–	–	–	–	–	–	–	–	–	–
Franklin township	942	6.6	5.6	.3	.3	.1	166	25.3	24.1	13.9	11.3	70.3	33.3	66.6
Conesville village	267	7.9	4.5	1.1	1.1	.4	47	21.3	17.0	14.9	33.3	76.4	33.3	73.5
Jackson township	1 281	7.9	3.8	7.3	2.2	6.0	230	27.8	23.0	12.2	37.6	74.5	25.0	72.6
Jefferson township	790	7.6	3.7	2.5	2.3	1.0	182	35.2	24.2	21.4	51.7	78.4	44.4	77.1
Nellie village	56	–	–	–	–	–	19	31.6	15.8	15.8	–	87.5	–	87.5
Warsaw village	401	6.7	2.5	2.2	1.7	1.0	102	31.4	28.4	16.7	63.0	78.1	71.4	77.2
Keene township	1 067	6.1	3.4	1.8	.4	1.8	175	32.6	16.0	20.6	35.4	77.4	–	75.2
Lafayette township	2 460	9.9	6.2	2.7	1.6	1.6	553	16.8	13.6	7.6	32.1	78.8	17.5	75.1
West Lafayette village	1 272	10.1	6.8	3.4	2.5	1.7	314	15.9	12.4	9.2	24.8	80.1	6.3	76.3
Linton township	344	3.5	.9	–	–	–	95	31.6	21.1	23.2	75.0	74.1	–	74.1
Plainfield village	101	5.0	–	–	–	–	33	18.2	18.2	–	100.0	74.0	–	75.2
Mill Creek township	269	11.9	–	5.9	–	5.9	53	26.4	26.4	–	84.4	81.4	–	81.8
Monroe township	235	16.6	4.7	5.5	2.6	5.5	50	10.0	10.0	10.0	53.8	64.3	100.0	61.6
Newcastle township	240	20.4	16.3	7.1	7.1	3.3	71	15.5	15.5	5.6	20.4	82.2	–	74.9
Oxford township	934	7.0	3.9	2.5	.9	2.5	225	11.6	6.7	4.9	44.6	75.1	100.0	72.8
Perry township	284	10.2	5.6	2.8	2.8	–	55	69.1	23.6	60.0	44.8	69.4	–	68.8
Pike township	369	12.7	6.8	–	–	–	13	46.2	–	46.2	19.1	64.3	–	58.5
Tiverton township	171	19.3	10.5	8.2	8.2	8.2	23	13.0	13.0	–	45.5	93.5	–	91.7
Tuscarawas township	1 278	15.5	7.4	4.5	2.3	2.6	172	22.1	18.0	9.9	43.4	80.6	–	76.6
Virginia township	308	23.7	17.5	8.8	4.9	8.8	28	39.3	28.6	39.3	26.0	68.9	–	61.8
Washington township	341	3.2	1.5	3.2	1.5	1.8	40	32.5	15.0	32.5	54.5	65.8	–	66.4
White Eyes township	561	6.6	3.2	5.2	3.2	4.3	133	36.8	36.8	23.3	51.4	75.8	–	76.6
Crawford County	29 492	9.8	5.1	3.2	1.9	2.1	6 446	17.9	14.4	8.7	37.7	78.4	30.0	75.3
Auburn township	531	5.3	2.1	.2	–	.2	111	21.6	21.6	8.1	60.7	79.7	–	78.7
Tiro village	145	4.8	3.4	.7	–	.7	32	28.1	28.1	6.3	28.6	81.2	–	78.6
Bucyrus city	8 195	11.0	5.4	3.2	1.1	2.5	1 921	23.4	17.5	12.5	36.2	76.4	14.3	72.7
Bucyrus township	624	7.7	3.0	3.0	3.0	1.8	102	8.8	8.8	8.8	43.8	76.9	42.1	75.4
Chatfield township	539	9.6	4.6	1.7	.9	1.7	82	25.6	25.6	2.4	48.1	82.8	–	80.1
Chatfield village	138	8.0	6.5	3.6	3.6	3.6	31	12.9	12.9	6.5	–	81.9	–	78.2
Cranberry township	1 001	5.2	3.7	1.9	1.6	.9	258	16.7	13.6	9.7	25.0	80.4	–	78.8
New Washington village	612	7.2	4.7	2.8	2.3	1.5	175	18.9	14.3	10.3	29.5	79.6	–	77.8
Dallas township	281	7.1	–	–	–	–	30	50.0	50.0	20.0	70.0	78.2	–	77.6
Galion city	7 229	13.2	7.3	4.5	2.9	2.9	1 665	21.0	17.2	10.5	35.8	79.1	29.1	74.7
Holmes township	898	3.7	3.7	3.1	2.6	.6	176	7.4	7.4	7.4	–	84.2	–	83.2
Jackson township	3 249	9.9	6.1	4.1	2.6	2.4	781	13.3	12.5	3.2	33.5	79.5	41.7	75.9
Crestline city (pt.)	3 024	10.4	6.3	4.3	2.8	2.4	701	13.1	12.3	2.7	34.2	79.0	41.7	75.2

TIPSII [UPF] GPH539 CENSUS90 71583600 07/17/92 1:25 PM MACHINE: C DATA:CENSUS90S*PH5TIPSDA39. 07/13/92 21:50:58 TAPE: NONE FRAME: 68
TSF:CENSUS90*92. 07/13/92 21:51:46 UTF:CENSUS90*93. 07/13/92 21:51:46 META:CENSUS90S*PH5T7-839. 07/13/92 21:59:21

Table 7. **Disability Status: 1990**—Con.

[Data based on sample and subject to sampling variability, see text. For definitions of terms and meanings of symbols, see text]

State County County Subdivision Place	Civilian noninstitutionalized persons 16 to 64 years						Civilian noninstitutionalized persons 65 years and over				Percent in labor force of civilian noninstitutionalized persons 16 to 64 years with—			
		Percent with a work disability		Percent with a mobility or self-care limitation				Percent with a mobility or self-care limitation						
	Total	Total	Prevented from working	Total	Mobility limitation	Self-care limitation	Total	Total	Mobility limitation	Self-care limitation	A work disability	No work disability	A mobility limitation	No mobility limitation
Crawford County—Con.														
Jefferson township	981	4.6	3.5	.9	.6	.3	262	13.4	13.4	5.7	24.4	76.5	100.0	73.9
North Robinson village (pt.)	38	–	–	–	–	–	20	–	–	–	–	73.7	–	73.7
Liberty township	875	5.4	2.1	1.7	1.7	1.0	210	3.8	3.8	–	61.7	76.7	60.0	76.2
Lykens township	442	5.9	1.8	1.1	1.1	1.1	29	31.0	31.0	–	69.2	71.2	100.0	70.7
Polk township	1 662	5.7	2.8	2.8	2.0	2.3	241	10.8	–	10.8	50.5	81.8	63.6	80.4
Sandusky township	346	8.1	1.7	–	–	–	57	12.3	12.3	–	53.6	77.7	–	75.7
Texas township	246	14.6	5.7	4.5	–	4.5	59	–	–	–	27.8	78.1	–	70.7
Tod township	492	4.5	–	1.8	–	1.8	49	–	–	–	68.2	82.1	–	81.5
Vernon township	481	8.3	2.1	1.0	1.0	–	74	13.5	8.1	13.5	22.5	69.2	–	66.0
Whetstone township	1 420	10.8	4.8	3.5	2.2	1.7	339	8.8	7.4	1.5	48.4	80.0	16.1	77.9
North Robinson village (pt.)	99	10.1	6.1	4.0	2.0	2.0	9	22.2	22.2	–	10.0	80.9	–	75.3
Cuyahoga County	883 012	9.1	4.8	5.9	2.7	4.5	211 062	22.4	16.8	13.0	37.5	78.1	23.5	75.8
Bay Village city	10 827	5.0	2.2	2.0	1.1	1.4	2 156	13.9	12.2	6.9	49.0	79.1	35.5	78.1
Beachwood city	5 528	4.8	1.8	3.1	1.0	2.4	2 838	16.5	10.6	10.9	53.0	75.9	33.9	75.3
Bedford city	9 775	6.9	3.0	4.3	2.7	2.8	2 575	15.3	10.9	9.4	41.7	83.0	35.1	81.4
Bedford Heights city	8 561	9.3	5.2	5.5	2.2	4.3	1 429	28.5	19.7	19.1	41.8	85.4	22.9	82.6
Bentleyville village	445	2.0	.9	2.2	.4	1.8	25	–	–	–	22.2	73.9	–	73.1
Berea city	12 619	6.2	2.4	3.0	1.8	1.7	2 318	22.7	18.4	9.6	50.6	81.6	39.2	80.4
Bratenahl village	845	5.7	2.8	3.6	2.0	3.2	378	13.0	9.5	8.2	37.5	85.4	35.3	83.7
Brecksville city	7 387	4.6	1.8	2.6	1.3	1.6	1 548	15.5	12.5	9.3	57.1	77.3	42.7	76.8
Broadview Heights city	8 224	7.9	3.8	4.5	3.6	3.3	1 587	15.6	12.9	5.9	45.7	80.8	32.0	79.8
Brooklyn city	7 296	9.1	5.1	5.0	3.1	3.2	2 614	25.2	19.2	14.7	37.4	79.5	21.3	77.4
Brooklyn Heights village	889	6.5	3.3	3.0	1.6	3.0	306	19.0	13.1	12.1	41.4	78.6	21.4	77.0
Brook Park city	15 853	7.4	3.6	3.5	1.8	2.4	2 072	21.9	15.5	12.9	43.4	80.6	23.4	78.8
Chagrin Falls township	2 685	4.4	2.0	2.3	1.9	1.7	870	19.9	16.0	16.2	47.0	82.6	32.0	81.9
Chagrin Falls village	2 559	4.6	2.1	2.4	2.0	1.8	841	18.4	15.6	14.6	47.0	82.3	32.0	81.7
Cleveland city	309 187	13.7	8.2	9.5	4.3	7.3	67 530	28.5	21.9	16.5	30.9	72.3	19.5	68.7
Cleveland Heights city	34 946	6.5	3.1	3.6	1.5	2.7	6 278	21.7	16.5	12.7	41.7	81.8	23.8	80.1
Cuyahoga Heights village	396	8.8	4.8	6.1	2.0	5.3	147	16.3	10.9	10.9	31.4	78.9	–	76.3
East Cleveland city	21 071	14.5	8.4	11.9	4.5	9.8	3 228	31.0	22.6	18.2	32.6	74.2	21.2	70.4
Euclid city	32 807	7.7	3.8	4.3	2.0	3.2	11 568	21.0	14.4	13.2	41.3	83.3	30.5	81.1
Fairview Park city	11 099	5.6	2.6	2.7	1.3	2.0	3 698	19.0	15.5	9.1	43.1	81.3	21.6	80.0
Garfield Heights city	19 249	7.8	4.2	4.0	2.4	3.1	6 103	23.7	17.1	13.1	39.1	80.6	28.1	78.5
Gates Mills village	1 628	3.1	1.0	2.6	1.4	2.5	379	14.8	10.3	7.7	54.9	70.6	45.5	70.5
Glenwillow village	318	9.1	4.7	5.7	2.5	4.4	70	22.9	14.3	11.4	48.3	89.6	25.0	87.4
Highland Heights city	3 846	4.6	1.7	2.3	.9	1.6	1 135	20.0	14.1	12.0	47.5	79.2	38.9	78.1
Hunting Valley village (pt.)	425	1.2	.5	1.2	–	1.2	129	5.4	3.9	3.9	60.0	64.5	–	64.5
Independence city	3 785	5.2	1.7	2.0	.8	1.6	1 443	16.9	11.1	10.2	60.6	74.2	48.3	73.7
Lakewood city	39 272	6.7	2.6	2.6	1.5	1.8	7 841	22.4	18.2	11.5	49.8	84.9	21.9	83.4
Linndale village	99	24.2	13.1	6.1	6.1	–	41	29.3	29.3	29.3	37.5	85.3	–	78.5
Lyndhurst city	9 409	6.7	2.8	2.9	1.7	1.9	3 849	15.2	10.4	10.7	49.0	77.5	19.6	76.6
Maple Heights city	16 432	7.1	4.2	4.8	2.1	3.7	4 905	20.7	16.0	10.4	33.6	83.5	21.7	81.2
Mayfield village	2 161	7.6	3.1	6.4	3.3	4.3	742	19.8	15.0	12.7	39.0	80.2	22.5	78.9
Mayfield Heights city	11 639	7.4	4.3	5.4	3.3	3.6	5 538	18.1	13.1	9.9	35.9	82.6	25.9	81.0
Middleburg Heights city	9 854	5.6	2.2	3.5	1.5	3.0	2 446	17.8	12.8	12.0	51.3	81.6	17.9	80.8
Moreland Hills village	2 216	4.8	2.2	2.2	1.2	1.3	464	12.1	6.9	7.1	44.9	70.3	34.6	69.5
Newburgh Heights village	1 591	9.5	4.9	4.5	3.0	3.3	349	27.5	20.1	17.5	33.1	77.2	27.7	74.4
North Olmsted city	22 375	5.9	2.3	2.2	1.2	1.5	4 155	15.9	11.9	8.9	51.4	81.6	34.2	80.4
North Randall village	573	13.8	5.8	7.9	3.0	5.4	176	24.4	22.2	13.1	50.6	87.4	17.6	84.4
North Royalton city	15 509	5.7	2.3	2.7	1.4	1.9	2 292	17.6	13.2	11.0	50.9	81.9	46.9	80.6
Oakwood village	2 091	8.5	4.6	6.6	2.8	5.5	519	28.9	23.3	11.9	32.6	85.7	10.2	83.3
Olmsted township	4 934	7.4	3.3	3.3	1.9	2.1	1 411	19.0	13.4	11.3	48.1	84.2	5.3	83.0
Olmsted Falls city	4 478	4.5	1.3	2.7	1.2	2.1	571	12.6	7.5	10.3	61.0	85.1	55.8	84.4
Orange village	1 727	3.9	.8	2.4	.5	2.4	396	15.7	12.4	9.8	43.3	76.9	–	76.0
Parma city	54 234	7.1	3.2	3.8	1.9	2.6	15 919	20.6	14.7	12.0	44.0	80.9	21.5	79.3
Parma Heights city	12 385	7.6	3.5	5.8	2.7	4.5	5 224	19.2	13.5	10.6	43.5	81.8	36.6	80.0
Pepper Pike city	4 064	2.5	1.0	2.1	1.2	1.2	966	5.6	3.8	3.6	41.7	73.0	26.5	72.8
Richmond Heights city	6 463	5.8	2.3	7.3	.8	6.8	1 685	18.6	9.6	14.4	53.0	82.9	44.0	81.5
Riveredge township	–	–	–	–	–	–	–	–	–	–	–	–	–	–
Rocky River city	12 360	5.1	1.7	3.3	1.2	2.5	4 723	15.9	13.1	7.9	55.2	78.7	25.7	78.1
Seven Hills city	7 817	6.0	3.0	3.5	2.1	2.1	2 635	20.1	13.3	13.7	39.4	75.5	21.8	74.5
Shaker Heights city	19 829	4.9	2.2	3.2	1.2	2.5	4 527	15.1	13.5	10.0	46.6	79.1	10.0	78.3
Solon city	12 062	3.9	1.6	2.5	.9	1.9	1 887	16.7	12.7	8.3	51.2	79.2	27.2	78.5
South Euclid city	14 370	5.7	2.2	3.0	1.4	2.0	4 484	20.4	14.2	14.0	55.0	84.6	36.1	83.6
Strongsville city	23 754	3.8	1.4	1.8	.8	1.4	2 706	16.9	11.9	9.6	53.3	81.6	31.9	80.9
University Heights city	9 706	4.9	2.1	3.2	1.0	2.7	2 272	16.1	10.3	11.4	51.5	73.8	44.9	72.9
Valley View village	1 426	6.4	2.3	2.0	1.6	1.0	191	18.3	11.5	12.0	51.6	79.2	26.1	78.3
Walton Hills village	1 501	7.0	3.5	2.3	.9	1.8	397	13.9	10.1	9.3	50.5	81.1	15.4	79.5
Warrensville township	716	55.4	11.2	42.9	42.9	37.0	231	33.3	23.8	24.7	77.3	76.8	88.9	68.2
Warrensville Heights city	10 546	9.0	4.3	7.6	2.7	6.4	1 577	22.2	14.9	16.4	45.1	83.0	25.9	81.1
Westlake city	17 106	4.1	1.4	2.7	.9	2.3	3 418	14.7	12.4	7.1	50.9	81.4	25.0	80.6
Woodmere village	622	9.5	5.5	9.3	3.4	7.2	101	27.7	18.8	23.8	42.4	88.8	23.8	86.5
Darke County	32 377	8.0	3.7	3.1	1.5	2.2	7 087	16.7	10.9	10.4	46.6	81.2	21.2	79.3
Adams township	2 111	10.3	4.7	4.3	1.9	3.5	405	30.9	18.8	17.8	43.8	77.9	7.3	75.7
Bradford village (pt.)	534	12.9	7.5	6.7	3.0	5.6	115	22.6	14.8	15.7	26.1	85.8	12.5	80.1
Gettysburg village	298	9.1	4.7	3.7	3.0	3.0	72	22.2	11.1	13.9	44.4	77.9	11.1	76.8
Allen township	758	6.5	3.8	4.6	1.6	3.4	124	36.3	16.1	23.4	36.7	78.8	–	77.3
Burkettsville village (pt.)	46	–	–	–	–	–	6	33.3	33.3	33.3	–	89.1	–	89.1
New Weston village	96	16.7	9.4	4.2	2.1	2.1	21	33.3	19.0	23.8	31.3	90.0	–	81.9
Rossburg village	152	6.6	1.3	3.9	–	3.9	22	31.8	13.6	18.2	80.0	84.5	–	84.2
Brown township	1 460	6.6	5.0	4.0	2.2	2.8	207	17.4	14.5	13.5	20.8	84.4	28.1	81.4
Ansonia village	798	10.9	8.0	3.4	2.8	1.6	171	14.6	11.1	9.9	23.0	87.1	13.6	82.0
Butler township	1 066	7.3	3.0	1.9	1.5	1.7	227	10.1	7.9	5.3	55.1	87.3	–	86.3
Castine village	89	13.5	2.2	2.2	2.2	–	35	40.0	25.7	14.3	58.3	83.1	–	81.6
New Madison village (pt.)	142	5.6	2.8	5.6	2.8	5.6	38	18.4	18.4	13.2	50.0	76.1	–	76.8
Franklin township	813	7.0	2.1	1.6	.9	.7	179	17.3	4.5	17.3	70.2	74.3	100.0	73.8
Greenville township	10 121	8.6	3.8	3.2	1.5	2.5	2 698	14.0	9.1	8.7	50.7	83.0	19.6	81.2
Greenville city	7 257	9.5	4.6	3.3	1.9	2.5	2 269	15.7	10.5	9.7	46.3	82.8	21.9	80.4
Harrison township	1 448	6.3	3.4	3.0	2.4	1.4	302	18.9	12.6	11.3	37.4	81.9	25.7	80.4
Hollansburg village	176	14.8	9.7	4.0	3.4	4.0	54	33.3	24.1	16.7	23.1	74.7	–	69.4
New Madison village (pt.)	433	3.9	.9	1.4	.9	.5	90	15.6	8.9	8.9	47.1	85.8	–	85.1
Jackson township	1 966	14.9	7.6	5.5	3.0	3.7	434	21.7	18.9	12.9	39.7	75.4	12.1	71.9
Union City village	1 107	15.4	9.0	4.6	3.0	2.6	278	23.4	20.9	11.5	36.8	74.5	21.2	70.1
Liberty township	745	8.3	4.3	.8	.8	–	140	8.6	8.6	8.6	37.1	79.8	100.0	76.0
Palestine village	122	12.3	2.5	–	–	–	22	–	–	–	66.7	83.2	–	81.1
Mississinawa township	496	2.4	2.4	–	–	–	64	18.8	12.5	18.8	–	76.9	–	75.0

TIPSII [UPF] GPH539 CENSUS90 71583600 07/17/92 1:25 PM MACHINE: C DATA:CENSUS90S*PH5TIPSDA39. 07/13/92 21:50:58 TAPE: NONE FRAME: 69
TSF:CENSUS90*92. 07/13/92 21:51:46 UTF:CENSUS90*93. 07/13/92 21:51:46 META:CENSUS90S*PH5T7-839. 07/13/92 21:59:21

Table 7. **Disability Status: 1990**—Con.

[Data based on sample and subject to sampling variability, see text. For definitions of terms and meanings of symbols, see text]

State County County Subdivision Place	Civilian noninstitutionalized persons 16 to 64 years						Civilian noninstitutionalized persons 65 years and over				Percent in labor force of civilian noninstitutionalized persons 16 to 64 years with—			
		Percent with a work disability		Percent with a mobility or self-care limitation				Percent with a mobility or self-care limitation						
	Total	Total	Prevented from working	Total	Mobility limitation	Self-care limitation	Total	Total	Mobility limitation	Self-care limitation	A work disability	No work disability	A mobility limitation	No mobility limitation
Darke County—Con.														
Monroe township	1 133	4.1	2.3	1.0	–	1.0	190	8.4	4.2	5.8	40.4	78.1	–	76.5
Pitsburg village	283	4.9	2.8	.7	–	.7	60	8.3	8.3	–	28.6	82.9	–	80.2
Neave township	1 514	9.4	4.3	4.2	2.4	2.4	258	25.6	12.8	20.2	47.2	78.9	52.8	76.5
Wayne Lakes village	408	5.6	2.2	4.4	1.7	2.9	93	22.6	16.1	16.1	52.2	83.6	42.9	82.5
Patterson township	788	2.3	.5	3.3	–	3.3	173	14.5	8.1	8.7	77.8	83.5	–	83.4
Osgood village	166	4.8	2.4	–	–	–	46	15.2	15.2	6.5	50.0	83.5	–	81.9
Yorkshire village	52	–	–	–	–	–	19	5.3	–	5.3	–	80.8	–	80.8
Richland township	579	10.4	7.6	1.6	1.6	1.6	103	–	–	–	26.7	90.2	–	84.9
Twin township	2 423	5.8	2.8	2.6	1.4	1.4	504	23.2	16.7	10.7	49.6	79.9	11.8	79.1
Arcanum village	1 162	5.2	2.2	2.8	1.1	2.1	302	18.5	13.2	9.9	53.3	79.3	30.8	78.5
Gordon village	126	7.1	.8	–	–	–	38	15.8	15.8	7.9	88.9	65.8	–	67.5
Ithaca village	85	11.8	5.9	12.9	3.5	9.4	8	–	–	–	50.0	74.7	–	74.4
Van Buren township	1 004	10.1	3.6	2.8	1.6	1.2	180	17.2	7.8	17.2	53.5	82.8	–	81.2
Wabash township	544	5.5	2.2	3.9	.4	3.9	121	2.5	2.5	.8	60.0	77.6	–	76.9
North Star village	160	3.8	3.8	3.8	1.3	3.8	40	–	–	–	–	83.1	–	81.0
Washington township	834	9.2	4.0	2.8	1.9	.8	129	6.2	6.2	–	49.4	76.2	50.0	74.2
Wayne township	2 334	5.1	1.7	1.8	.4	1.6	563	14.9	13.1	6.4	55.0	83.3	20.0	82.1
Versailles village	1 364	5.3	2.1	1.9	.7	1.5	412	17.0	14.8	7.3	50.0	84.1	20.0	82.8
York township	240	5.4	2.9	6.7	2.9	3.8	86	22.1	–	22.1	46.2	80.6	–	81.1
Defiance County	24 685	6.9	3.2	3.0	1.3	2.2	4 226	20.5	15.9	11.9	44.1	80.6	28.5	78.7
Adams township	577	6.4	3.8	4.5	1.0	4.5	93	12.9	12.9	12.9	27.0	75.9	–	73.6
Defiance township	8 474	6.5	3.6	3.2	1.7	2.1	1 443	22.5	17.9	12.8	34.7	79.3	24.3	77.3
Defiance city (pt.)	7 291	6.9	3.7	3.2	1.8	2.0	1 349	21.9	17.6	12.4	35.2	79.6	26.9	77.5
Delaware township	1 238	6.9	2.4	2.8	1.6	1.8	180	22.8	18.3	9.4	59.3	82.3	40.0	81.4
Sherwood village	518	7.1	4.2	3.7	2.9	2.1	82	35.4	25.6	20.7	40.5	80.7	53.3	78.5
Farmer township	572	2.4	–	1.0	–	1.0	127	15.7	11.8	11.8	100.0	84.9	–	85.3
Hicksville township	2 996	7.2	3.5	2.2	.9	1.7	665	21.7	14.9	16.5	43.1	83.3	25.9	80.9
Hicksville village	2 237	8.9	4.6	2.7	1.2	2.0	512	21.1	17.0	15.6	43.0	82.3	25.9	79.5
Highland township	1 707	9.0	2.6	5.5	1.1	5.2	265	13.6	10.2	5.3	50.6	79.4	33.3	77.3
Mark township	631	5.9	.8	1.9	–	1.9	97	21.6	5.2	21.6	64.9	83.0	–	81.9
Milford township	582	4.3	2.4	.9	–	.9	99	26.3	20.2	21.2	20.0	84.6	–	81.8
Noble township	4 072	8.0	3.6	3.0	1.0	2.0	554	19.5	13.4	11.6	53.8	80.3	31.0	78.7
Defiance city (pt.)	2 706	7.9	4.1	3.5	.6	2.8	413	14.5	7.7	12.8	45.5	77.2	29.4	75.0
Richland township	1 870	5.2	2.1	2.6	2.2	1.5	431	14.6	13.2	5.6	46.9	78.3	45.2	77.4
Defiance city (pt.)	449	4.7	1.3	1.8	1.8	–	101	14.9	8.9	5.9	38.1	74.5	100.0	72.3
Tiffin township	1 049	11.4	5.5	3.1	2.0	2.5	127	33.9	33.9	7.9	35.0	82.2	–	78.4
Washington township	917	5.2	1.5	2.5	1.1	2.5	145	20.7	18.6	6.9	52.1	83.5	60.0	82.1
Ney village	216	5.6	2.3	–	–	–	27	11.1	–	11.1	16.7	87.3	–	83.3
Delaware County	44 005	6.9	2.7	2.8	1.6	1.8	5 636	18.0	14.6	10.6	51.2	79.7	28.1	78.5
Ashley village	667	15.4	8.2	4.5	3.6	2.2	125	21.6	20.0	6.4	40.8	83.7	12.5	79.5
Berkshire township	1 444	6.2	2.6	1.5	1.2	.7	187	12.8	8.6	12.3	34.4	78.5	38.9	76.2
Galena village	215	12.6	6.0	4.7	2.8	4.7	45	20.0	15.6	17.8	37.0	87.2	50.0	81.8
Berlin township	1 329	5.9	2.9	1.8	.4	1.4	181	16.6	13.3	6.6	50.0	86.7	–	84.8
Brown township	704	14.1	8.5	3.7	3.7	1.0	110	–	–	–	28.3	83.3	–	78.5
Delaware city (pt.)	–	–	–	–	–	–	–	–	–	–	–	–	–	–
Concord township	4 745	3.4	1.1	1.5	.5	1.2	466	11.8	8.4	6.4	62.7	76.4	16.0	76.3
Delaware city (pt.)	–	–	–	–	–	–	–	–	–	–	–	–	–	–
Dublin city (pt.)	2 476	1.5	.4	.3	.1	.3	138	3.6	3.6	–	76.3	71.2	100.0	71.3
Shawnee Hills village	281	11.4	3.9	6.8	3.2	4.3	44	22.7	11.4	13.6	46.9	88.8	22.2	86.0
Delaware township	13 940	7.7	3.1	3.0	1.9	1.9	2 141	20.9	17.0	13.5	48.4	77.8	22.9	76.5
Delaware city (pt.)	12 774	7.6	3.0	2.9	1.8	1.8	1 900	21.7	17.3	13.3	49.6	77.0	22.7	75.8
Genoa township	2 665	6.1	2.1	2.5	2.0	1.1	382	11.5	11.5	2.9	54.0	81.0	50.0	79.9
Harlem township	2 301	7.6	2.0	3.2	1.1	2.4	202	4.0	4.0	–	73.3	82.2	56.0	81.8
Kingston township	748	7.0	1.9	.9	.9	–	81	35.8	22.2	35.8	53.8	86.5	–	85.0
Liberty township	4 122	4.2	1.7	2.2	1.6	.8	355	14.1	12.7	8.7	36.0	78.2	20.3	77.3
Powell village	1 509	3.0	.9	1.3	.4	1.0	50	16.0	12.0	12.0	52.2	77.7	–	77.2
Marlboro township	73	9.6	–	–	–	–	8	–	–	–	–	86.4	–	78.1
Orange township	2 487	4.7	1.9	2.2	.6	2.2	261	17.2	13.8	8.8	60.2	81.6	–	81.1
Oxford township	597	16.2	8.7	3.9	3.4	3.5	82	9.8	9.8	6.1	46.4	85.8	30.0	81.1
Porter township	861	7.2	–	3.5	1.6	1.9	106	16.0	7.5	8.5	100.0	82.9	100.0	83.8
Radnor township	765	4.8	1.8	3.4	1.3	3.4	135	29.6	23.7	17.0	62.2	82.6	100.0	81.3
Scioto township	1 443	9.8	3.2	6.0	1.6	4.5	217	22.6	19.4	14.7	61.7	80.6	–	80.0
Ostrander village	265	12.5	4.9	4.2	2.6	2.3	35	60.0	40.0	51.4	60.6	87.5	–	86.4
Sunbury village	1 238	7.4	3.6	5.2	2.4	3.6	267	27.0	22.1	16.5	45.7	81.9	26.7	80.5
Thompson township	366	6.0	–	–	–	–	41	19.5	–	19.5	100.0	82.6	–	83.6
Trenton township	1 164	6.5	2.5	3.4	2.2	1.2	127	34.6	34.6	10.2	48.7	84.1	–	83.7
Troy township	1 612	12.8	6.4	3.4	3.0	2.3	128	6.3	–	6.3	41.1	84.4	62.5	79.3
Delaware city (pt.)	479	7.9	1.9	–	–	–	27	–	–	–	76.3	88.2	–	87.3
Westerville city (pt.)	734	2.5	–	1.4	–	1.4	34	32.4	32.4	–	100.0	67.6	–	68.4
Erie County	47 908	8.3	4.5	4.1	2.0	3.0	9 718	18.8	14.9	10.1	36.1	80.3	14.3	77.9
Berlin township	2 371	7.1	3.1	3.0	2.0	2.3	407	16.5	15.7	8.8	46.2	78.6	4.2	77.7
Berlin Heights village	446	8.5	3.1	2.7	1.3	1.8	87	9.2	5.7	4.6	47.4	81.1	33.3	78.9
Florence township	1 379	3.2	2.5	4.1	2.5	2.8	197	26.9	20.8	17.3	20.5	67.0	45.7	66.1
Groton township	821	9.9	6.7	4.1	2.2	4.1	111	18.9	18.9	11.7	32.1	71.1	–	68.7
Huron township	5 759	4.8	2.1	1.8	1.4	1.0	1 100	12.9	9.8	9.2	44.9	79.1	19.2	78.2
Huron city	4 616	4.7	1.5	1.5	1.2	.6	868	11.8	8.5	8.2	53.7	79.6	27.3	79.0
Kelleys Island village	110	9.1	7.3	3.6	–	3.6	26	7.7	7.7	–	20.0	63.0	–	59.1
Margaretta township	4 176	8.3	3.9	5.4	2.8	3.9	623	22.0	18.9	10.0	43.4	79.8	14.4	78.6
Bay View village	513	11.5	6.6	5.7	3.9	4.1	84	35.7	23.8	21.4	35.6	79.5	–	77.5
Castalia village	561	8.7	3.4	5.9	2.7	4.3	125	15.2	15.2	5.6	46.9	78.3	13.3	77.3
Milan township	1 911	8.3	2.2	2.0	1.6	1.0	412	14.1	11.9	6.3	57.6	79.2	36.7	78.1
Milan village (pt.)	599	6.5	1.7	2.0	1.5	1.3	153	7.2	6.5	2.0	66.7	81.8	55.6	81.2
Oxford township	745	6.4	4.7	4.3	2.0	2.3	110	28.2	16.4	11.8	16.7	79.9	–	77.4
Perkins township	6 405	7.3	4.6	4.3	1.7	3.0	1 404	14.2	10.3	8.6	27.5	78.7	20.4	75.9
Fairview Lanes CDP	739	5.4	1.4	3.2	.7	2.6	104	5.8	5.8	5.8	65.0	79.1	–	78.9
Sandusky South CDP	3 492	9.8	7.0	5.4	2.6	3.5	890	15.5	12.4	8.8	20.2	77.0	18.5	72.9
Sandusky city	18 009	10.9	6.4	5.0	2.4	3.8	4 270	21.9	17.6	11.9	30.5	83.5	9.2	79.4
Vermilion township	6 222	7.0	2.8	3.7	1.3	2.7	1 058	16.7	12.6	6.5	52.0	79.9	19.5	78.7
Vermilion city (pt.)	3 558	5.5	2.4	3.3	1.0	2.3	588	17.7	13.9	5.3	56.9	79.9	–	79.4
Fairfield County	65 420	8.4	4.1	3.5	1.9	2.3	10 869	20.7	16.7	11.0	40.5	80.7	24.2	78.3
Amanda township	1 397	9.4	5.1	3.9	2.0	1.9	240	18.8	17.9	9.6	33.6	77.3	7.1	74.5
Amanda village	445	11.2	6.7	3.6	2.7	.9	83	14.5	12.0	4.8	40.0	78.2	–	76.0
Berne township	3 038	11.5	6.9	5.6	3.5	3.3	478	20.3	13.0	9.8	27.6	81.2	14.3	77.2
Sugar Grove village	244	9.8	5.3	7.8	4.5	4.1	101	37.6	26.7	13.9	37.5	78.2	18.2	76.8
Bloom township	3 924	6.4	3.5	1.5	1.4	.8	521	18.0	16.9	10.9	27.3	80.0	–	77.6
Canal Winchester village (pt.)	–	–	–	–	–	–	–	–	–	–	–	–	–	–
Lithopolis village	332	5.4	1.8	.3	–	.3	71	32.4	29.6	16.9	50.0	79.0	–	77.4

TIPSII [UPF] GPH539 CENSUS90 71583600 07/17/92 1:25 PM MACHINE: C DATA:CENSUS90S*PH5TIPSDA39. 07/13/92 21:50:58 TAPE: NONE FRAME: 70
TSF:CENSUS90*92. 07/13/92 21:51:46 UTF:CENSUS90*93. 07/13/92 21:51:46 META:CENSUS90S*PH5T7-839. 07/13/92 21:59:21

Table 7. **Disability Status: 1990**—Con.

[Data based on sample and subject to sampling variability, see text. For definitions of terms and meanings of symbols, see text]

State County County Subdivision Place	Civilian noninstitutionalized persons 16 to 64 years						Civilian noninstitutionalized persons 65 years and over				Percent in labor force of civilian noninstitutionalized persons 16 to 64 years with—			
		Percent with a work disability		Percent with a mobility or self-care limitation				Percent with a mobility or self-care limitation						
	Total	Total	Prevented from working	Total	Mobility limitation	Self-care limitation	Total	Total	Mobility limitation	Self-care limitation	A work disability	No work disability	A mobility limitation	No mobility limitation
Fairfield County—Con.														
Clear Creek township	2 039	7.5	4.0	3.7	.8	3.1	242	15.7	14.9	10.7	35.5	76.5	47.1	73.6
Stoutsville village	334	8.1	3.6	5.7	2.4	3.3	73	15.1	15.1	6.8	48.1	77.5	37.5	76.1
Greenfield township	2 957	7.5	3.2	3.1	1.5	2.1	462	15.6	10.6	10.6	51.1	79.7	27.9	78.3
Carroll village	353	9.6	3.4	4.5	1.4	3.4	55	27.3	18.2	18.2	64.7	82.1	80.0	80.5
Hocking township	1 840	10.2	4.2	4.1	2.6	1.8	282	20.2	13.8	16.3	29.4	76.8	23.4	73.3
Lancaster city	21 267	10.6	6.0	4.6	2.7	3.1	5 073	22.2	17.5	10.7	34.0	81.0	24.3	77.5
Liberty township	4 414	7.0	2.4	2.6	1.2	1.4	660	20.8	18.8	11.8	59.6	83.9	31.4	82.8
Baltimore village	1 821	7.5	3.9	3.6	1.5	2.0	408	24.5	21.3	14.5	48.2	84.3	21.4	82.5
Madison township	920	14.0	8.2	6.6	3.8	2.8	88	47.7	39.8	36.4	41.9	78.0	14.3	75.3
Pleasant township	3 742	7.9	2.5	4.0	1.6	3.3	560	19.6	16.3	9.8	60.8	78.6	39.3	77.9
Pleasantville village (pt.)	309	12.0	7.1	6.5	5.8	4.5	62	40.3	37.1	22.6	32.4	74.6	11.1	73.2
Richland township	1 016	5.8	2.4	5.8	2.3	3.6	169	27.2	21.9	15.4	45.8	75.7	–	75.6
Rushville village	136	13.2	3.7	4.4	4.4	.7	19	42.1	42.1	21.1	50.0	77.1	–	76.9
West Rushville village	68	19.1	–	–	–	–	12	–	–	–	69.2	81.8	–	79.4
Rush Creek township	2 117	9.6	4.2	3.4	2.4	1.7	375	8.8	7.7	5.1	46.1	80.2	27.5	78.1
Bremen village	823	14.6	4.4	3.6	3.0	2.3	184	14.1	12.0	6.5	57.5	80.9	32.0	78.9
Violet township	12 736	5.0	1.5	1.7	.5	1.4	900	20.7	18.4	11.0	59.0	82.9	42.6	81.9
Canal Winchester village (pt.)	–	–	–	–	–	–	–	–	–	–	–	–	–	–
Columbus city (pt.)	561	–	–	–	–	–	21	–	–	–	–	86.6	–	86.6
Pickerington village (pt.)	3 631	7.0	3.0	2.8	1.1	2.2	290	32.8	25.9	19.7	45.1	86.6	38.5	84.2
Reynoldsburg city (pt.)	–	–	–	–	–	–	–	–	–	–	–	–	–	–
Walnut township	4 013	8.4	4.2	2.8	2.1	1.6	819	20.0	16.4	11.6	35.1	78.0	28.9	75.4
Fairfield Beach CDP	676	9.3	7.2	1.3	1.3	.7	169	18.3	14.8	7.7	22.2	70.6	–	67.0
Millersport village	634	8.2	4.1	1.9	.6	1.6	148	15.5	14.2	7.4	26.9	79.9	50.0	75.7
Pleasantville village (pt.)	226	11.9	4.9	3.5	1.3	2.7	59	32.2	22.0	28.8	59.3	75.9	100.0	73.5
Thurston village	349	16.9	8.0	5.7	5.2	2.6	42	35.7	31.0	14.3	33.9	81.0	16.7	76.1
Fayette County	16 801	11.5	6.7	5.8	2.9	4.4	3 643	21.3	18.3	12.9	31.1	79.8	21.1	75.7
Concord township	730	9.9	4.1	3.6	3.6	.8	74	13.5	13.5	5.4	36.1	85.6	26.9	82.7
Green township	292	2.1	–	–	–	–	32	–	–	–	100.0	85.0	–	85.3
Jasper township	534	10.3	7.9	5.1	1.7	3.7	96	13.5	13.5	7.3	21.8	82.9	22.2	77.5
Milledgeville village	78	15.4	5.1	10.3	–	10.3	20	35.0	35.0	35.0	58.3	81.8	–	78.2
Octa village (pt.)	53	9.4	3.8	–	–	–	6	66.7	66.7	–	60.0	72.9	–	71.7
Jefferson township	1 742	14.4	8.3	5.8	3.2	4.1	350	24.0	24.0	10.3	33.2	76.3	19.6	71.8
Jeffersonville village	779	14.6	8.7	5.9	3.5	4.7	172	27.3	27.3	13.4	36.8	75.5	14.8	71.8
Octa village (pt.)	–	–	–	–	–	–	3	–	–	–	–	–	–	–
Madison township	651	10.6	9.1	7.4	2.5	5.8	108	4.6	4.6	–	14.5	81.3	37.5	75.1
Marion township	447	7.2	4.7	6.5	3.6	4.3	91	24.2	24.2	17.6	18.8	74.9	12.5	73.1
New Holland village (pt.)	83	12.0	6.0	9.6	9.6	7.2	18	16.7	16.7	16.7	–	86.3	25.0	81.3
Paint township	1 080	11.4	6.5	3.9	1.9	2.7	185	24.9	16.2	18.9	34.1	76.6	33.3	72.5
Bloomingburg village (pt.)	452	17.5	9.1	8.2	4.6	5.3	85	23.5	23.5	10.6	34.2	75.9	33.3	70.3
Perry township	529	14.6	11.0	5.3	3.8	3.0	132	12.1	12.1	–	9.1	85.4	35.0	75.8
Union township	2 355	10.0	5.0	5.6	2.5	5.0	435	18.6	15.6	14.0	32.8	83.9	42.4	79.7
Bloomingburg village (pt.)	–	–	–	–	–	–	–	–	–	–	–	–	–	–
Washington city	7 630	12.7	7.2	6.9	3.3	5.3	1 994	23.8	19.9	14.9	32.7	79.3	14.2	75.4
Wayne township	811	6.3	3.5	1.2	1.2	1.2	146	17.1	13.7	9.6	33.3	72.6	–	71.0
Franklin County	650 332	8.1	4.1	4.0	2.0	2.9	87 312	20.5	16.5	11.5	42.1	81.9	23.4	79.8
Bexley city	8 306	3.3	.7	1.3	.8	1.0	1 731	11.8	10.6	8.3	61.2	79.0	50.0	78.6
Blendon township	7 360	5.2	1.8	1.4	.7	1.0	824	19.2	17.1	10.0	55.6	85.1	6.1	84.1
Huber Ridge CDP	3 477	6.3	2.3	1.1	.7	.6	268	28.4	26.5	12.7	49.1	87.3	–	85.5
Minerva Park village	852	7.4	2.3	2.3	1.2	1.9	290	12.8	10.0	6.9	54.0	81.9	30.0	80.4
Brown township	1 245	4.8	2.3	1.8	1.0	.9	129	3.1	3.1	–	38.3	83.0	58.3	81.1
Lake Darby CDP (pt.)	15	53.3	–	–	–	–	20	–	–	–	100.0	100.0	–	100.0
Clinton township	3 069	10.7	5.9	4.9	2.2	3.5	711	27.8	22.5	13.5	36.7	84.1	52.2	79.7
Columbus city (pt.)	433 890	8.9	4.7	4.5	2.2	3.3	54 480	22.6	17.8	12.8	40.2	81.6	21.5	79.2
Franklin township	9 587	10.6	7.0	6.4	4.0	4.6	1 741	19.5	14.9	11.0	28.9	82.8	10.9	79.9
Marble Cliff village	341	6.7	2.3	2.6	2.3	.9	139	14.4	12.9	5.8	56.5	84.9	50.0	83.8
Valleyview village	345	9.0	4.9	5.2	3.2	3.8	132	15.9	11.4	8.3	38.7	91.7	18.2	89.2
Grandview Heights city	4 604	5.1	2.2	2.4	1.1	1.7	804	15.4	13.4	6.6	54.5	87.5	26.9	86.4
Hamilton township	6 327	12.7	6.0	3.4	2.3	2.4	832	16.8	13.5	11.7	43.7	80.3	26.7	76.8
Lockbourne village	93	8.6	6.5	4.3	2.2	4.3	29	37.9	17.2	34.5	–	77.6	–	72.5
Obetz village (pt.)	1 773	15.2	7.4	5.8	3.5	4.5	255	14.5	12.9	7.1	40.5	78.9	24.2	74.8
Jackson township	16 796	7.9	3.9	3.5	2.3	2.5	2 391	18.4	16.5	10.3	45.6	83.6	25.7	81.9
Grove City city	13 031	7.2	3.2	3.2	2.1	2.2	1 845	19.1	17.8	9.7	50.8	84.7	24.9	83.5
Urbancrest village	472	19.5	13.1	11.9	7.6	8.3	85	30.6	21.2	23.5	25.0	69.7	27.8	63.8
Jefferson township	2 534	7.0	3.0	2.6	1.6	1.4	466	20.2	15.7	9.4	46.1	82.4	57.5	80.2
Reynoldsburg city (pt.)	6	–	–	–	–	–	–	–	–	–	–	100.0	–	100.0
Madison township	12 545	7.1	3.2	3.7	1.8	2.6	1 572	16.7	14.4	6.3	49.4	82.5	31.4	81.0
Blacklick Estates CDP (pt.)	5 950	6.4	2.4	3.4	1.9	2.2	360	24.2	24.2	7.8	52.5	84.3	31.5	83.2
Canal Winchester village (pt.)	1 612	9.6	4.0	3.6	2.0	2.3	321	14.6	14.6	1.2	51.3	82.6	46.9	80.3
Groveport village	1 881	7.8	4.1	3.3	1.8	2.3	325	12.6	7.7	7.1	47.6	79.7	–	78.6
Obetz village (pt.)	324	18.2	13.3	9.3	–	9.3	24	58.3	–	58.3	18.6	86.0	–	73.8
Pickerington village (pt.)	29	17.2	–	–	–	–	10	–	–	–	100.0	100.0	–	100.0
Mifflin township	18 516	7.3	3.8	3.2	1.9	2.0	2 154	20.9	18.8	9.9	45.2	82.7	23.4	81.1
Gahanna city	18 114	7.2	3.7	3.2	1.9	2.0	2 044	21.0	18.8	9.6	45.3	82.8	22.3	81.2
Norwich township	10 691	6.7	2.6	3.0	1.5	1.8	1 281	19.0	14.9	9.5	45.8	82.4	38.1	80.6
Hilliard city (pt.)	7 854	6.3	2.6	3.3	1.5	2.1	783	23.0	18.9	11.0	47.8	82.4	32.5	80.9
Perry township	4 051	3.9	1.1	1.8	.9	1.4	551	17.8	15.1	9.4	55.0	78.1	40.5	77.6
Dublin city (pt.)	834	4.8	1.8	.7	.7	.7	154	33.1	26.6	13.0	62.5	85.4	–	84.9
Plain township	3 022	6.5	2.2	3.4	1.9	2.0	391	13.6	11.5	7.4	60.9	82.2	60.7	81.2
New Albany village	1 118	6.9	3.1	2.9	1.8	1.9	203	13.8	11.8	9.4	41.6	80.7	20.0	79.1
Pleasant township	4 607	9.2	5.6	5.4	4.2	3.4	499	18.8	16.4	3.0	34.7	79.9	18.6	78.2
Harrisburg village (pt.)	217	11.5	7.4	2.8	2.8	2.8	45	20.0	20.0	–	32.0	81.3	–	77.7
Prairie township	11 378	9.6	4.9	4.5	2.5	2.8	1 508	19.4	15.6	11.1	38.4	83.7	15.5	81.0
Lake Darby CDP (pt.)	1 746	5.2	3.0	2.5	2.1	1.1	21	–	–	–	36.3	89.1	13.5	87.9
Lincoln Village CDP	6 723	12.1	6.3	4.8	2.6	3.1	1 125	19.3	16.1	10.0	36.9	81.5	16.3	77.7
New Rome village	67	3.0	1.5	1.5	1.5	–	16	12.5	–	12.5	–	93.8	–	92.4
Sharon township	11 084	4.7	1.5	1.9	1.1	1.2	2 207	11.8	9.7	7.7	58.7	82.3	35.2	81.7
Riverlea village	284	2.5	1.8	1.4	.7	1.4	147	6.8	6.8	1.4	28.6	82.7	–	81.9
Worthington city	9 466	4.9	1.5	2.0	1.2	1.3	1 790	12.2	9.7	7.7	58.1	81.8	33.6	81.2
Truro township	18 178	6.3	2.2	2.7	1.5	2.0	2 006	21.0	16.0	13.7	57.9	86.1	42.4	84.9
Blacklick Estates CDP (pt.)	1 004	7.5	4.0	6.2	2.5	5.6	23	52.2	52.2	52.2	40.0	94.6	52.0	91.5
Brice village	68	10.3	5.9	2.9	2.9	–	20	–	–	–	42.9	68.9	–	68.2
Reynoldsburg city (pt.)	16 815	6.1	2.0	2.4	1.4	1.7	1 945	20.8	15.6	13.5	59.9	85.9	41.6	84.9
Upper Arlington city	20 930	4.4	1.6	1.8	.8	1.4	6 100	12.7	10.7	6.9	50.0	78.8	39.5	77.8
Washington township	8 700	3.3	1.0	3.3	1.0	2.8	595	14.6	13.1	8.7	56.6	80.1	33.7	79.8
Dublin city (pt.)	7 496	2.5	.4	3.2	.7	3.0	351	12.0	12.0	7.7	60.9	80.8	47.1	80.5
Hilliard city (pt.)	27	–	–	–	–	–	–	–	–	–	–	100.0	–	100.0
Westerville city (pt.)	19 159	3.7	1.5	2.0	1.0	1.3	2 077	20.9	19.2	11.5	51.7	81.7	23.9	81.1

TIPSII [UPF] GPH539 CENSUS90 71583600 07/17/92 1:25 PM MACHINE: C DATA:CENSUS90S*PH5TIPSDA39. 07/13/92 21:50:58 TAPE: NONE FRAME: 71
TSF:CENSUS90*92. 07/13/92 21:51:46 UTF:CENSUS90*93. 07/13/92 21:51:46 META:CENSUS90S*PH5T7-839. 07/13/92 21:59:21

Table 7. **Disability Status: 1990**—Con.

[Data based on sample and subject to sampling variability, see text. For definitions of terms and meanings of symbols, see text]

State County County Subdivision Place	Civilian noninstitutionalized persons 16 to 64 years						Civilian noninstitutionalized persons 65 years and over				Percent in labor force of civilian noninstitutionalized persons 16 to 64 years with—			
		Percent with a work disability		Percent with a mobility or self-care limitation				Percent with a mobility or self-care limitation						
	Total	Total	Prevented from working	Total	Mobility limitation	Self-care limitation	Total	Total	Mobility limitation	Self-care limitation	A work disability	No work disability	A mobility limitation	No mobility limitation
Franklin County—Con.														
Whitehall city	13 753	9.1	3.6	4.3	2.2	2.9	2 262	19.1	13.3	10.7	49.6	84.6	29.5	82.6
Fulton County	23 549	7.2	3.0	3.5	1.7	2.6	4 486	18.2	14.7	10.4	51.6	83.6	26.4	82.2
Amboy township	950	8.3	4.4	7.2	2.8	5.3	235	19.6	12.3	12.8	40.5	86.8	3.7	85.3
Metamora village	302	9.3	5.0	3.6	2.3	1.3	89	27.0	13.5	15.7	46.4	89.4	14.3	87.1
Chesterfield township	698	4.4	1.7	6.3	.9	5.4	146	13.7	13.7	13.7	32.3	72.9	100.0	70.8
Clinton township	4 973	6.6	2.9	3.6	1.6	2.9	1 079	14.1	10.7	7.0	44.4	85.9	30.9	84.0
Wauseon city	3 841	6.6	2.6	3.0	1.4	2.5	748	15.9	12.6	8.6	47.8	85.2	46.3	83.3
Dover township	700	11.7	5.0	6.0	3.1	5.1	92	6.5	6.5	–	57.3	83.7	27.3	82.3
Franklin township	460	2.4	2.4	1.7	.9	.9	79	22.8	22.8	7.6	–	74.8	–	73.7
Fulton township	1 847	8.5	4.9	4.1	2.9	2.3	411	17.3	17.3	11.2	33.1	83.3	13.0	81.0
Swanton village (pt.)	1 024	5.5	3.4	4.8	2.6	4.1	193	24.4	24.4	13.5	10.7	84.3	–	82.4
German township	3 142	7.2	2.3	3.0	1.0	2.7	753	16.9	13.3	8.6	68.4	87.0	50.0	86.0
Archbold village	1 928	7.2	2.9	3.4	.8	3.4	530	19.2	15.1	8.7	59.4	87.5	–	86.2
Gorham township	1 335	7.0	2.8	3.3	1.3	2.5	340	29.7	12.6	20.3	56.4	83.4	27.8	82.2
Fayette village	737	9.6	4.6	4.5	2.4	3.1	183	18.6	14.8	6.0	46.5	83.3	27.8	81.1
Pike township	1 004	5.9	3.3	3.7	1.9	2.4	154	26.6	26.6	16.9	44.1	79.4	31.6	78.2
Royalton township	875	9.6	3.9	2.2	1.9	1.0	172	18.6	17.4	12.8	57.1	79.0	17.6	78.1
Lyons village	382	10.5	5.5	3.1	2.6	2.4	70	21.4	18.6	14.3	42.5	81.6	30.0	78.8
Swan Creek township	4 964	6.8	2.2	2.8	1.5	1.7	614	20.2	19.5	10.6	58.9	82.2	30.6	81.4
Delta village (pt.)	186	9.1	–	3.8	3.8	–	66	15.2	15.2	15.2	41.2	80.5	100.0	76.0
Swanton village (pt.)	1 027	8.3	2.4	3.9	1.9	2.9	117	30.8	27.4	7.7	64.7	83.2	52.6	82.2
York township	2 601	7.7	3.2	3.0	2.1	1.9	411	19.0	16.3	10.5	52.2	84.4	18.5	83.3
Delta village (pt.)	1 589	7.4	3.9	3.5	2.1	2.4	288	19.1	19.1	11.1	47.0	83.6	–	82.6
Gallia County	19 282	13.0	8.3	5.9	3.7	3.9	3 738	24.6	20.5	13.2	26.7	71.1	17.9	67.2
Addison township	1 644	12.3	5.1	5.2	3.6	2.9	225	30.7	25.8	12.4	34.2	70.0	11.9	67.6
Cheshire township	642	14.3	10.4	8.7	3.3	6.9	153	31.4	26.8	12.4	27.2	67.6	–	63.9
Cheshire village	137	13.1	8.8	4.4	2.9	1.5	32	21.9	9.4	12.5	33.3	73.1	–	69.9
Clay township	1 308	7.2	2.7	2.1	1.6	.5	151	14.6	9.9	11.3	41.5	71.1	–	70.1
Gallipolis township	3 726	13.2	9.3	7.3	4.8	5.3	1 086	25.3	23.4	14.3	26.1	77.4	23.9	73.0
Gallipolis city	2 691	14.7	10.4	8.0	5.1	6.0	933	24.4	23.7	12.5	25.1	75.3	14.7	70.8
Green township	3 337	9.5	6.3	4.9	2.7	3.3	592	16.4	10.6	8.3	25.9	78.4	11.2	75.1
Greenfield township	320	29.1	22.8	14.1	10.6	8.1	52	25.0	13.5	25.0	21.5	64.8	8.8	57.3
Guyan township	681	12.0	8.4	5.4	3.5	2.9	183	31.1	31.1	14.8	19.5	60.3	12.5	56.9
Crown City village	306	10.5	6.9	4.6	3.9	2.9	59	42.4	42.4	25.4	6.3	67.9	25.0	62.9
Harrison township	635	15.9	8.5	7.9	7.9	3.9	84	36.9	28.6	8.3	46.5	59.9	52.0	58.3
Huntington township	889	22.6	15.7	9.3	3.8	7.0	217	32.3	32.3	15.2	23.9	66.3	20.6	58.1
Vinton village	165	17.0	7.9	5.5	4.2	1.8	54	27.8	27.8	18.5	28.6	71.5	28.6	65.8
Morgan township	742	13.2	11.6	7.4	1.2	6.9	113	40.7	34.5	8.0	11.2	67.4	–	60.7
Ohio township	612	14.1	7.8	4.6	2.8	3.1	119	10.9	–	10.9	33.7	62.4	–	60.0
Perry township	652	11.2	7.1	4.6	3.2	3.2	85	8.2	8.2	8.2	23.3	77.2	–	73.5
Raccoon township	1 612	8.4	4.7	3.8	2.3	2.1	207	33.3	27.1	20.8	16.2	61.5	10.8	58.8
Centerville village	105	17.1	2.9	6.7	6.7	–	22	22.7	22.7	22.7	55.6	71.3	57.1	69.4
Rio Grande village	777	3.9	1.4	1.7	.9	1.3	62	29.0	24.2	25.8	26.7	49.1	–	48.7
Springfield township	1 937	14.9	7.5	5.9	3.9	2.9	344	20.3	14.8	11.6	36.7	70.0	22.4	66.8
Walnut township	545	26.2	23.3	7.0	7.0	4.2	127	25.2	18.9	25.2	6.3	66.4	18.4	53.1
Geauga County	51 642	5.8	2.2	2.4	1.3	1.7	8 055	17.5	14.0	9.9	52.6	79.7	31.6	78.7
Auburn township	2 067	6.3	2.2	.8	–	.8	311	29.9	24.4	12.5	55.7	83.3	–	81.6
Bainbridge township	6 423	4.2	1.8	2.0	1.1	1.4	807	15.2	14.4	5.5	44.2	80.1	11.6	79.3
Bainbridge CDP	2 444	2.3	.5	1.4	.8	1.2	302	15.2	15.2	6.3	52.6	76.5	40.0	76.2
Burton township	2 599	4.9	2.0	2.4	1.4	1.5	434	17.7	9.7	16.1	57.0	80.6	29.7	80.2
Burton village	831	5.3	1.7	1.4	1.1	.6	175	16.6	9.7	13.7	63.6	85.3	33.3	84.7
Chardon village	2 732	4.5	.9	.9	.2	.9	531	7.7	7.7	4.3	61.5	86.6	–	85.7
Chardon township	2 572	6.3	1.7	1.9	1.4	1.4	413	27.1	20.6	17.7	54.9	78.4	54.3	77.3
Chester township	7 496	5.2	2.3	2.5	2.2	1.4	1 211	15.6	13.5	8.8	47.4	80.9	39.3	80.0
Chesterland CDP	1 433	7.7	2.7	4.9	4.2	3.7	269	10.0	10.0	10.0	49.1	80.5	60.0	78.9
Claridon township	1 891	6.3	4.0	2.2	1.6	1.5	324	19.4	16.7	10.5	26.9	79.7	–	77.7
Aquilla village	223	3.6	1.3	4.0	1.3	4.0	29	17.2	–	17.2	25.0	83.3	–	82.3
Hambden township	2 146	8.3	1.6	2.7	1.4	1.7	377	12.7	12.7	–	75.4	84.8	76.7	84.1
Huntsburg township	1 446	6.4	3.7	1.9	1.5	.9	199	31.2	22.1	28.6	42.4	72.5	–	71.6
Middlefield township	3 478	7.4	2.9	3.2	1.4	2.8	516	13.6	11.8	4.3	53.3	72.6	34.0	71.7
Middlefield village	1 195	9.0	2.7	2.5	1.4	1.7	261	16.1	12.6	5.0	62.0	83.5	29.4	82.3
Montville township	1 089	6.6	3.7	2.5	1.3	2.5	198	21.7	18.7	14.1	44.4	80.3	42.9	78.4
Munson township	3 637	5.2	1.1	2.6	1.0	2.0	534	17.8	12.7	12.9	70.0	82.0	58.3	81.6
Newbury township	3 691	8.8	5.0	5.1	2.5	3.2	518	12.2	10.4	6.8	35.9	81.7	17.6	79.3
Parkman township	1 637	7.8	3.2	2.2	1.5	2.0	233	28.3	18.5	26.6	42.5	71.8	–	70.6
Russell township	3 889	5.6	1.2	2.2	.7	1.7	718	17.1	11.8	8.4	65.4	77.4	42.9	76.9
Hunting Valley village (pt.)	107	6.5	–	3.7	–	3.7	26	7.7	7.7	–	100.0	66.0	–	68.2
South Russell village	2 204	1.7	.5	.9	.3	.5	293	14.7	12.6	5.5	47.4	79.7	–	79.4
Thompson township	1 415	6.1	1.6	2.7	1.6	1.6	157	28.7	17.8	14.6	68.6	75.6	54.5	75.5
Troy township	1 230	8.1	2.5	3.3	1.5	2.8	281	18.9	15.7	13.9	69.0	75.9	33.3	76.0
Greene County	88 508	8.1	3.9	3.9	2.2	2.8	12 115	18.0	14.7	9.5	38.3	76.2	19.5	74.4
Bath township	24 183	10.2	5.0	5.0	3.1	3.5	3 097	19.4	16.3	9.9	34.8	74.5	17.9	72.1
Fairborn city (pt.)	20 678	10.6	5.1	5.3	3.2	3.8	2 791	19.7	17.0	9.8	34.1	75.4	17.5	72.8
Wright-Patterson AFB CDP (pt.)	1 207	6.0	1.1	2.7	1.6	1.5	–	–	–	–	54.2	55.5	–	56.3
Beavercreek township	23 287	6.2	2.8	2.5	1.5	1.9	2 865	17.1	14.7	8.4	40.2	80.9	19.6	79.3
Beavercreek city	21 966	6.3	2.9	2.6	1.5	2.0	2 695	17.1	14.9	7.9	39.4	80.7	20.2	79.0
Fairborn city (pt.)	–	–	–	–	–	–	–	–	–	–	–	–	–	–
Wright-Patterson AFB CDP (pt.)	–	–	–	–	–	–	–	–	–	–	–	–	–	–
Bellbrook city	4 288	3.5	2.1	3.4	1.2	2.9	475	12.4	10.9	1.5	38.9	80.8	–	80.3
Caesars Creek township	800	6.9	1.4	2.1	.6	1.5	116	8.6	5.2	8.6	45.5	73.2	–	71.7
Cedarville township	3 235	4.1	1.5	1.1	.9	.4	297	15.8	6.1	12.8	36.1	57.9	17.2	57.4
Cedarville village	2 596	4.4	1.4	1.3	1.1	.5	161	25.5	11.2	19.9	36.3	53.8	17.2	53.4
Jefferson township	629	6.2	3.3	5.9	.6	5.2	148	18.9	13.5	8.1	33.3	68.6	–	66.9
Bowersville village	158	7.0	–	3.2	–	3.2	32	21.9	15.6	12.5	72.7	72.8	–	72.8
Kettering city (pt.)	–	–	–	–	–	–	–	–	–	–	–	–	–	–
Miami township	3 458	8.7	1.9	1.8	1.6	.6	666	13.2	8.7	7.1	47.5	81.8	54.4	79.3
Clifton village (pt.)	84	7.1	–	2.4	2.4	–	10	–	–	–	100.0	82.1	100.0	82.9
Yellow Springs village	2 741	8.9	2.2	1.7	1.5	.5	418	16.7	9.6	11.2	49.4	80.5	36.6	78.3
New Jasper township	1 555	6.1	2.7	3.9	2.0	3.2	187	12.8	6.4	10.7	43.2	77.3	29.0	76.1
Shawnee Hills CDP (pt.)	948	5.3	2.2	4.6	2.1	4.1	118	–	–	–	46.0	82.4	45.0	81.3
Ross township	415	3.6	–	3.1	–	3.1	83	8.4	8.4	8.4	46.7	88.3	–	86.7
Silver Creek township	2 125	8.5	3.1	3.0	1.9	1.9	375	21.1	16.3	11.7	48.1	76.3	15.0	75.1
Jamestown village	994	9.3	4.4	4.3	2.5	2.8	245	21.6	19.2	10.2	30.4	76.6	16.0	73.8
Shawnee Hills CDP (pt.)	514	6.2	1.4	2.3	1.4	2.3	61	9.8	9.8	9.8	78.1	73.2	–	74.6
Spring Valley township	1 682	9.9	4.1	6.9	3.1	4.6	314	10.5	6.1	5.1	43.7	79.5	17.3	77.8
Spring Valley village	292	16.1	12.0	6.8	4.5	2.4	57	15.8	15.8	3.5	17.0	80.4	–	73.5
Sugar Creek township	2 228	4.4	2.0	1.7	1.0	1.7	255	24.7	21.6	18.0	40.8	78.9	–	78.0

TIPSII [UPF] GPH539 CENSUS90 71583600 07/17/92 1:25 PM MACHINE: C DATA:CENSUS90S*PH5TIPSDA39. 07/13/92 21:50:58 TAPE: NONE FRAME: 72
TSF:CENSUS90*92. 07/13/92 21:51:46 UTF:CENSUS90*93. 07/13/92 21:51:46 META:CENSUS90S*PH5T7-839. 07/13/92 21:59:21

Table 7. **Disability Status: 1990**—Con.

[Data based on sample and subject to sampling variability, see text. For definitions of terms and meanings of symbols, see text]

State County County Subdivision Place	Civilian noninstitutionalized persons 16 to 64 years						Civilian noninstitutionalized persons 65 years and over				Percent in labor force of civilian noninstitutionalized persons 16 to 64 years with—			
		Percent with a work disability		Percent with a mobility or self-care limitation				Percent with a mobility or self-care limitation						
	Total	Total	Prevented from working	Total	Mobility limitation	Self-care limitation	Total	Total	Mobility limitation	Self-care limitation	A work disability	No work disability	A mobility limitation	No mobility limitation
Greene County—Con.														
Xenia city	15 043	11.1	6.2	5.9	3.2	4.1	2 583	20.7	18.0	11.5	36.1	77.9	20.3	75.1
Xenia township	5 580	6.5	2.9	2.8	1.5	2.0	654	18.5	12.8	10.1	48.3	61.5	25.6	61.2
Wilberforce CDP	2 493	2.8	.5	2.8	1.4	2.0	97	22.7	10.3	17.5	81.4	41.1	61.8	42.0
Guernsey County	23 564	11.2	6.4	4.5	2.9	2.8	5 397	22.3	18.3	11.2	32.4	75.5	18.5	72.2
Adams township	1 223	7.8	3.6	1.6	1.6	.6	127	32.3	18.9	27.6	34.4	81.5	35.0	78.6
Cambridge township	9 210	11.7	6.5	4.3	2.9	2.5	2 511	20.9	17.1	10.2	32.6	77.9	17.1	74.3
Cambridge city	6 775	12.8	7.4	4.7	3.2	2.6	2 061	20.7	17.9	9.3	28.9	77.9	13.4	73.5
Center township	1 019	12.3	7.7	2.6	2.6	1.7	245	10.6	6.1	6.9	37.6	77.5	22.2	74.0
Lore City village (pt.)	74	5.4	5.4	–	–	–	28	46.4	28.6	39.3	–	85.7	–	81.1
Jackson township	3 276	9.1	6.3	6.2	3.6	4.2	657	30.7	26.9	15.1	26.3	75.4	13.7	73.1
Byesville village	1 650	9.2	6.2	5.5	2.5	4.1	323	31.0	25.7	13.6	23.8	73.7	11.9	70.6
Jefferson township	63	–	–	4.8	–	4.8	20	–	–	–	–	60.3	–	60.3
Knox township	387	15.8	3.1	–	–	–	23	30.4	30.4	–	80.3	60.1	–	63.3
Liberty township	539	17.6	13.4	6.7	2.4	5.6	145	12.4	12.4	2.8	15.8	76.4	–	67.3
Kimbolton village	104	17.3	12.5	2.9	2.9	–	27	7.4	7.4	–	11.1	76.7	–	67.3
Londonderry township	467	8.4	5.4	1.1	1.1	–	102	42.2	42.2	–	35.9	70.6	–	68.4
Madison township	273	23.1	13.9	12.5	5.1	10.3	106	22.6	22.6	9.4	39.7	84.8	–	78.4
Millwood township	584	17.0	8.2	11.8	5.7	8.2	216	26.4	18.5	15.3	42.4	73.2	12.1	71.3
Quaker City village	299	11.7	7.4	11.4	6.4	7.7	118	28.0	20.3	16.1	37.1	75.4	21.1	74.3
Salesville village	30	13.3	13.3	10.0	10.0	10.0	16	50.0	43.8	18.8	–	69.2	–	66.7
Monroe township	416	4.3	2.9	7.5	1.4	6.0	53	13.2	13.2	–	16.7	53.3	–	52.4
Oxford township	381	10.0	2.1	1.8	–	1.8	32	25.0	25.0	12.5	65.8	68.2	–	68.0
Fairview village (pt.)	45	8.9	4.4	–	–	–	16	–	–	–	50.0	70.7	–	68.9
Richland township	976	10.6	8.5	3.3	2.6	2.3	194	12.4	6.2	11.3	17.5	73.3	32.0	68.3
Lore City village (pt.)	89	3.4	3.4	5.6	2.2	5.6	1	–	–	–	–	91.9	–	90.8
Senecaville village	272	13.6	13.6	5.5	4.0	3.3	51	21.6	15.7	21.6	–	64.7	–	58.2
Spencer township	631	12.0	6.3	2.4	2.4	–	87	16.1	11.5	10.3	35.5	74.2	40.0	70.3
Cumberland village	195	15.9	7.7	4.6	4.6	–	48	18.8	10.4	18.8	22.6	78.7	–	73.1
Valley township	1 478	12.9	7.9	3.6	2.9	2.8	383	33.7	29.0	17.0	24.7	75.0	32.6	69.6
Pleasant City village	246	13.4	8.9	6.1	4.5	4.5	88	15.9	13.6	13.6	18.2	77.9	27.3	71.9
Washington township	345	18.8	3.5	4.9	4.9	–	32	–	–	–	35.4	65.4	–	62.8
Westland township	1 143	8.5	3.0	1.8	1.2	.6	183	18.6	14.2	12.0	49.5	79.3	42.9	77.1
Wheeling township	325	10.2	8.6	10.2	4.3	6.8	120	7.5	7.5	3.3	15.2	61.3	–	59.2
Wills township	828	9.3	5.3	6.4	5.1	5.1	161	23.0	16.8	13.7	10.4	70.4	28.6	66.8
Lore City village (pt.)	91	2.2	2.2	2.2	–	2.2	16	12.5	12.5	12.5	–	79.8	–	78.0
Old Washington village	180	13.3	11.1	7.8	6.7	4.4	33	6.1	–	6.1	4.2	73.7	–	69.0
Hamilton County	544 087	8.9	4.8	5.1	2.4	3.7	106 994	20.7	16.0	11.7	37.4	80.6	21.4	78.2
Amberley village	1 910	5.9	1.9	4.8	1.8	4.6	682	10.0	8.4	5.9	58.9	75.5	28.6	75.4
Anderson township	25 280	4.9	1.5	2.1	1.0	1.5	3 693	15.7	12.0	7.2	57.6	80.7	22.0	80.1
Cherry Grove CDP	3 265	5.7	1.7	3.5	1.3	2.8	290	8.3	4.8	6.6	63.8	80.8	45.5	80.3
Dry Run CDP	3 441	3.6	1.7	2.3	1.4	1.5	265	14.7	12.8	2.6	47.2	82.6	40.4	81.9
Forestville CDP	5 679	4.9	1.7	1.6	.7	1.1	1 180	19.3	13.5	10.8	50.5	81.9	14.3	80.8
Fruit Hill CDP	2 511	6.1	2.1	3.4	2.0	2.6	495	16.8	12.1	9.5	60.1	85.3	13.7	85.2
Sherwood CDP	2 265	3.8	.8	.8	.4	.4	337	8.6	6.5	2.1	60.0	79.3	–	78.9
Turpin Hills CDP	3 324	4.2	.6	.5	.3	.5	312	9.6	9.6	–	49.3	79.0	–	78.1
Arlington Heights village	663	17.8	11.0	10.0	5.1	6.9	175	14.9	12.6	6.3	33.1	80.2	8.8	75.2
Blue Ash city	7 862	6.1	2.4	2.3	1.2	1.7	1 314	19.9	14.5	12.6	48.7	84.4	26.9	82.9
Cheviot city	5 577	8.8	4.5	3.7	2.3	2.3	1 917	18.8	15.6	10.3	42.7	85.6	27.3	83.1
Cincinnati city	226 565	11.5	6.7	6.8	3.2	5.0	46 582	24.0	18.0	13.9	33.0	79.0	18.8	75.6
Colerain township	37 019	7.1	3.5	4.8	2.1	3.6	5 062	23.4	19.1	13.5	42.5	83.9	26.0	82.2
Groesbeck CDP	4 228	6.6	4.0	4.8	2.3	3.2	873	20.5	17.8	9.6	31.3	84.6	16.2	82.6
Mount Healthy Heights CDP	2 518	6.8	3.0	6.1	2.8	4.6	184	44.0	31.0	28.8	55.8	85.0	47.9	84.1
Northbrook CDP	7 538	10.7	6.0	6.8	3.4	4.6	810	18.3	14.8	9.6	32.9	81.9	17.5	78.7
Northgate CDP	5 116	5.8	2.4	2.9	1.6	2.3	599	27.0	22.2	14.4	52.0	85.9	47.0	84.5
Pleasant Run CDP	3 256	6.4	2.7	3.5	1.7	2.7	206	17.5	17.5	7.3	57.4	86.4	–	86.0
White Oak CDP	8 029	5.9	3.0	3.6	1.9	2.2	1 523	25.9	20.8	15.7	42.9	85.1	33.3	83.6
Columbia township	3 941	8.0	3.7	4.9	3.9	2.4	954	16.8	14.4	8.8	43.5	83.9	38.6	82.4
Fairfax village	1 227	10.2	4.2	4.2	3.3	1.4	361	19.9	16.6	10.5	41.6	80.1	5.0	78.6
Crosby township	1 785	12.9	6.5	10.1	5.8	7.7	177	29.9	17.5	16.9	39.0	81.9	30.1	79.2
Deer Park city	3 373	9.0	5.0	3.3	2.1	2.7	1 419	23.7	20.2	11.6	27.8	84.1	9.9	80.6
Delhi township	18 831	5.2	2.2	2.3	1.1	1.6	3 173	19.6	16.9	10.6	47.7	82.7	24.9	81.5
Elmwood Place village	1 773	12.7	9.2	5.1	2.9	2.5	338	20.1	20.1	11.2	27.9	80.8	–	76.2
Evendale village	1 991	3.7	2.0	2.4	1.1	1.4	261	9.6	6.9	5.0	37.0	78.8	33.3	77.8
Forest Park city	12 771	8.3	4.2	5.1	2.3	3.7	1 094	20.5	16.5	14.1	42.2	84.4	18.8	82.3
Glendale village	1 501	6.6	2.6	4.1	2.0	2.7	463	18.4	15.6	9.1	50.5	77.7	46.7	76.5
Golf Manor village	2 461	8.6	5.3	6.2	3.4	4.4	737	14.5	9.5	10.3	34.9	86.4	43.4	83.3
Green township	33 656	5.4	2.7	3.2	1.5	2.4	7 214	14.6	10.6	8.2	42.5	82.0	20.6	80.8
Bridgetown North CDP	7 152	7.3	3.5	4.0	2.3	3.0	2 133	18.8	14.4	9.9	47.8	82.8	30.4	81.3
Covedale CDP	4 098	4.3	2.8	2.3	1.2	1.5	1 164	9.9	6.7	4.6	28.2	80.3	25.5	78.7
Dent CDP	4 343	5.7	2.9	3.3	1.4	2.4	617	15.2	5.5	13.8	40.5	83.1	26.2	81.5
Mack North CDP	1 857	5.0	3.0	2.4	1.1	1.7	258	14.0	11.6	11.6	34.4	81.0	–	79.5
Mack South CDP	3 749	4.4	2.0	3.3	1.9	2.5	498	9.4	7.0	2.4	42.7	80.4	8.6	80.0
Monfort Heights East CDP	2 337	3.5	.3	1.8	.3	1.5	512	16.8	11.1	10.2	74.1	87.0	–	86.8
Monfort Heights South CDP	2 933	4.9	2.6	4.0	.6	3.3	609	12.0	12.0	7.2	39.3	82.3	61.1	80.3
White Oak East CDP	2 227	4.8	3.0	2.9	2.1	2.9	648	17.7	12.7	9.7	38.0	84.4	–	83.9
White Oak West CDP	1 943	5.3	2.4	3.6	1.1	3.0	324	7.4	4.6	4.9	54.4	83.2	23.8	82.3
Greenhills village	2 696	5.3	3.3	2.2	1.0	1.4	553	10.1	6.9	5.4	29.4	83.7	–	81.7
Harrison township	7 561	8.9	4.2	3.8	1.8	2.4	1 132	14.6	11.0	4.7	43.8	82.3	13.4	80.0
Harrison city	4 622	8.8	4.0	2.5	1.3	1.5	616	16.7	15.1	3.7	48.4	83.9	29.0	81.5
Lincoln Heights city	2 604	17.8	10.6	8.5	4.1	6.1	686	16.6	13.3	9.9	34.1	68.4	14.0	64.4
Lockland village	2 805	16.0	9.2	9.1	4.5	7.5	558	14.0	11.3	3.9	40.0	83.2	–	79.8
Loveland city (pt.)	5 436	7.2	3.1	3.5	2.0	2.2	464	19.8	13.4	10.6	52.4	79.8	24.3	78.9
Madeira city	5 177	3.4	1.8	2.7	1.2	2.1	1 478	22.4	19.4	13.7	43.8	81.9	–	81.5
Mariemont village	1 951	5.8	1.4	1.9	.6	1.4	599	8.8	4.7	5.0	62.3	77.9	18.2	77.3
Miami township	7 238	8.2	4.7	4.0	2.4	2.3	1 026	19.6	13.8	12.2	31.6	80.3	11.9	77.9
Addyston village	742	14.4	7.5	6.3	4.9	3.5	97	13.4	10.3	9.3	36.4	73.4	5.6	71.2
Cleves village (pt.)	1 407	11.7	7.5	6.2	3.8	3.2	231	30.7	22.9	17.7	33.9	80.5	22.6	77.1
Grandview CDP	778	10.0	5.3	9.4	2.6	6.8	95	20.0	5.3	20.0	10.3	69.7	–	65.4
North Bend village	311	12.5	6.8	2.9	1.9	1.0	90	34.4	28.9	14.4	33.3	80.9	–	76.4
Milford city (pt.)	–	–	–	–	–	–	6	–	–	–	–	–	–	–
Montgomery city	6 268	3.0	1.1	1.6	.6	1.3	962	23.9	17.0	15.3	49.2	75.1	54.1	74.5
Mount Healthy city	4 413	7.3	3.6	4.3	1.8	3.3	1 471	19.2	15.5	7.9	48.4	82.5	28.4	81.0
Newtown village	1 013	12.0	7.9	5.5	3.3	3.5	198	18.2	13.6	10.6	28.7	79.9	12.1	75.8
North College Hill city	6 222	9.3	5.0	4.7	2.5	3.7	1 879	17.9	15.6	9.6	35.5	83.1	18.2	80.2
Norwood city	15 096	13.0	7.7	6.5	3.8	4.1	3 059	16.8	12.7	9.9	33.9	81.6	23.6	77.4
Reading city	7 921	8.5	3.9	4.3	2.4	2.9	1 576	20.4	18.0	10.2	39.4	83.3	24.5	81.0
St. Bernard city	3 194	9.1	3.4	3.4	1.0	3.2	968	20.5	17.5	11.6	51.4	81.1	24.2	78.9
Sharonville city (pt.)	7 777	6.1	2.9	3.5	1.2	3.0	1 266	15.1	13.5	7.8	39.6	82.8	8.5	81.0

TIPSII [UPF] GPH539 CENSUS90 71583600 07/17/92 1:25 PM MACHINE: C DATA:CENSUS90S*PH5TIPSDA39. 07/13/92 21:50:58 TAPE: NONE FRAME: 73
TSF:CENSUS90*92. 07/13/92 21:51:46 UTF:CENSUS90*93. 07/13/92 21:51:46 META:CENSUS90S*PH5T7-839. 07/13/92 21:59:21

Table 7. **Disability Status: 1990**—Con.

[Data based on sample and subject to sampling variability, see text. For definitions of terms and meanings of symbols, see text]

State County County Subdivision Place	Civilian noninstitutionalized persons 16 to 64 years						Civilian noninstitutionalized persons 65 years and over				Percent in labor force of civilian noninstitutionalized persons 16 to 64 years with—			
		Percent with a work disability		Percent with a mobility or self-care limitation				Percent with a mobility or self-care limitation						
	Total	Total	Prevented from working	Total	Mobility limitation	Self-care limitation	Total	Total	Mobility limitation	Self-care limitation	A work disability	No work disability	A mobility limitation	No mobility limitation
Hamilton County—Con.														
Silverton city	3 615	8.7	3.8	6.6	3.9	4.1	1 009	27.8	20.5	13.8	54.6	83.8	44.0	82.8
Springdale city	6 986	6.6	2.6	2.6	1.7	1.7	1 294	21.4	17.2	10.4	50.4	85.6	38.8	84.0
Springfield township	24 270	7.4	3.4	4.6	1.7	3.7	4 226	17.6	12.8	10.4	41.8	81.1	35.4	78.9
Fairfield city (pt.)	–	–	–	–	–	–	–	–	–	–	–	–	–	–
Finneytown CDP	8 154	6.3	2.3	2.1	1.3	1.6	1 920	13.6	9.2	9.5	48.2	81.3	48.6	79.7
Pleasant Run Farm CDP	2 974	4.8	1.5	2.3	.3	2.0	112	27.7	21.4	10.7	49.7	84.2	–	82.8
Sycamore township	12 131	5.8	2.7	3.5	1.7	2.8	3 731	19.3	13.8	12.6	44.6	80.8	40.2	79.3
Dillonvale CDP	2 516	8.2	5.6	3.9	2.1	2.7	803	19.1	16.7	8.8	32.4	82.3	42.3	78.9
Kenwood CDP	4 231	5.2	1.7	2.9	1.1	2.6	1 888	19.3	11.0	13.3	56.4	78.7	20.8	78.2
Symmes township	7 765	2.6	1.2	1.8	.9	1.2	505	15.2	14.7	5.3	45.8	80.4	40.6	79.9
Loveland Park CDP (pt.)	187	10.2	6.4	3.7	3.7	–	–	–	–	–	36.8	83.9	100.0	78.3
Terrace Park village	1 231	3.4	1.1	1.3	.6	1.1	320	11.3	10.0	4.1	38.1	75.9	28.6	74.9
The Village of Indian Hill city	3 443	2.3	.8	.9	.2	.9	792	8.7	6.8	3.9	53.2	63.7	100.0	63.4
Whitewater township	3 377	10.3	5.1	3.6	1.6	2.6	468	18.8	15.8	8.3	43.0	81.0	27.8	77.9
Cleves village (pt.)	–	–	–	–	–	–	–	–	–	–	–	–	–	–
Woodlawn village	1 788	10.7	6.1	9.0	3.9	7.4	333	25.2	25.2	7.2	33.3	78.8	8.7	76.6
Wyoming city	5 150	6.4	3.4	4.1	2.5	2.5	1 180	18.5	17.6	7.3	36.9	78.0	18.8	76.8
Hancock County	41 258	7.1	3.0	2.7	1.5	2.0	7 948	17.4	14.0	9.7	46.1	81.4	27.5	79.8
Allen township	1 297	5.6	2.0	2.5	.9	1.5	135	5.2	5.2	3.7	53.4	81.2	–	80.4
Van Buren village	211	6.6	3.8	4.3	1.9	2.4	52	5.8	5.8	5.8	42.9	81.7	–	80.7
Amanda township	574	4.0	2.1	1.6	.7	1.2	130	12.3	9.2	7.7	47.8	81.7	–	80.9
Vanlue village	220	7.7	5.5	4.1	1.8	3.2	50	24.0	24.0	12.0	29.4	83.3	–	80.6
Biglick township	551	6.9	3.6	1.1	1.1	–	132	12.1	–	12.1	31.6	75.2	100.0	71.9
Blanchard township	687	6.6	3.6	3.1	.6	2.5	133	12.0	12.0	4.5	40.0	86.1	50.0	83.3
Benton Ridge village	219	8.2	4.6	.9	.9	–	31	9.7	9.7	9.7	33.3	83.1	–	79.7
Cass township	696	11.8	7.0	.7	–	.7	41	14.6	14.6	–	40.2	88.4	–	82.8
Delaware township	758	2.6	1.1	1.3	–	1.3	189	20.6	17.5	13.8	55.0	82.1	–	81.4
Mount Blanchard village	300	5.7	2.7	.7	–	.7	71	19.7	19.7	11.3	47.1	82.0	–	80.0
Eagle township	724	3.7	1.9	.7	.7	.7	117	6.8	1.7	5.1	14.8	80.8	–	78.9
Arlington village (pt.)	–	–	–	–	–	–	–	–	–	–	–	–	–	–
Findlay city	22 722	7.8	3.2	3.3	2.0	2.3	4 487	18.9	15.5	9.2	47.4	82.4	30.7	80.7
Jackson township	586	4.3	2.7	3.1	1.2	3.1	118	8.5	8.5	4.2	36.0	80.6	–	79.6
Arlington village (pt.)	10	–	–	–	–	–	2	–	–	–	–	100.0	–	100.0
Liberty township	3 219	5.2	1.4	1.2	.8	.7	296	17.6	13.2	11.1	56.9	81.0	36.0	80.1
Madison township	1 130	7.0	3.2	1.3	1.2	.4	310	15.5	11.6	10.0	34.2	81.0	–	78.6
Arlington village (pt.)	657	5.5	1.8	.9	.6	.6	246	19.5	14.6	12.6	50.0	83.6	–	82.2
Marion township	1 456	6.4	1.9	2.7	1.2	2.3	247	27.9	27.9	24.3	53.8	78.8	–	78.1
Orange township	783	5.0	2.3	–	–	–	152	13.2	3.9	9.2	23.1	75.3	–	72.7
Bluffton village (pt.)	94	6.4	–	–	–	–	43	–	–	–	–	73.9	–	69.1
Pleasant township	1 336	8.3	3.1	1.7	1.6	1.5	346	19.9	16.8	10.1	46.8	83.2	42.9	80.8
McComb village	932	8.2	2.7	1.0	.8	.6	197	24.9	23.4	8.1	57.9	82.8	28.6	81.2
Portage township	333	2.4	–	2.4	–	2.4	30	–	–	–	100.0	84.9	–	85.3
Union township	1 060	6.6	4.5	.9	.7	.3	204	11.3	4.9	9.8	22.9	70.9	–	68.2
Mount Cory village	143	6.3	1.4	1.4	1.4	–	23	21.7	–	21.7	55.6	70.1	–	70.2
Rawson village	294	7.1	5.8	.7	.7	–	41	7.3	7.3	–	14.3	81.0	–	76.7
Van Buren township	518	5.4	2.3	1.9	1.9	1.5	145	11.7	9.7	7.6	50.0	79.6	60.0	78.3
Jenera village	173	5.2	2.9	2.3	2.3	1.2	57	22.8	17.5	12.3	22.2	87.8	–	86.4
Washington township	2 828	7.0	3.1	4.6	1.5	3.8	736	16.6	13.5	10.2	44.7	79.1	2.3	77.8
Arcadia village	367	13.1	4.9	4.4	2.5	4.1	56	8.9	8.9	3.6	47.9	84.0	11.1	81.0
Fostoria city (pt.)	1 820	7.5	3.1	4.4	1.5	3.6	549	20.0	15.8	12.0	48.2	78.8	–	77.7
Hardin County	19 695	8.0	4.1	3.6	2.0	2.5	3 941	18.6	13.9	9.8	38.6	74.0	17.4	72.3
Blanchard township	932	8.9	5.6	3.4	2.4	1.9	213	20.7	18.8	7.5	28.9	77.7	–	75.2
Dunkirk village	511	12.1	8.8	4.7	2.9	3.3	140	21.4	18.6	11.4	16.1	76.2	–	71.0
Buck township	1 660	12.3	4.8	5.3	2.8	3.6	346	16.8	15.3	8.4	50.2	80.1	31.9	77.7
Kenton city (pt.)	1 013	12.8	6.7	7.7	4.6	4.9	246	13.0	13.0	5.3	33.8	77.7	31.9	74.0
Cessna township	366	11.2	11.2	7.9	7.9	3.8	31	12.9	9.7	12.9	–	83.1	–	80.1
Dudley township	582	10.0	3.8	3.8	3.8	2.2	146	7.5	4.1	7.5	62.1	58.6	–	61.3
Goshen township	353	6.5	4.8	6.5	3.4	5.1	39	25.6	25.6	25.6	26.1	78.2	–	77.4
Hale township	809	9.5	4.2	2.7	1.7	2.0	238	17.6	13.9	4.6	55.8	77.0	–	76.4
Mount Victory village	330	14.8	7.3	5.8	3.6	4.5	98	20.4	16.3	6.1	51.0	75.4	–	74.5
Ridgeway village (pt.)	144	5.6	4.2	–	–	–	42	14.3	14.3	–	25.0	75.0	–	72.2
Jackson township	1 382	9.1	4.1	3.8	1.6	2.7	251	19.9	16.3	10.0	46.0	81.9	40.9	79.3
Forest village	1 037	10.0	4.1	4.9	2.1	3.4	175	17.1	13.7	9.7	50.0	83.2	40.9	80.7
Patterson village	75	17.3	9.3	2.7	–	2.7	13	69.2	69.2	38.5	30.8	80.6	–	72.0
Liberty township	4 939	2.8	1.1	1.8	.6	1.6	697	22.2	13.3	14.8	38.8	64.2	30.0	63.7
Ada village	4 114	3.2	1.1	1.8	.7	1.6	447	18.8	13.6	9.8	41.5	60.9	30.0	60.5
Lynn township	390	9.2	9.2	9.2	2.8	6.4	92	32.6	32.6	6.5	–	74.3	–	69.4
McDonald township	556	7.2	3.6	2.5	2.5	–	67	19.4	7.5	11.9	50.0	82.4	50.0	80.8
Marion township	1 561	11.9	7.8	4.9	3.6	2.4	299	17.1	14.0	9.4	26.9	71.6	17.9	68.1
Alger village	547	12.1	7.5	4.0	3.1	2.0	103	25.2	25.2	12.6	27.3	69.4	–	66.4
McGuffey village	334	20.7	13.2	8.1	4.8	4.2	76	19.7	17.1	7.9	24.6	69.4	12.5	62.6
Pleasant township	5 019	10.1	4.7	4.0	2.0	2.8	1 278	17.8	12.6	9.2	39.9	79.6	17.0	76.8
Kenton city (pt.)	3 925	9.6	4.2	4.2	2.1	3.0	1 019	18.5	13.3	10.1	39.9	79.2	20.7	76.6
Roundhead township	465	6.9	5.8	1.5	–	1.5	78	7.7	7.7	–	15.6	78.8	–	74.4
Taylor Creek township	254	5.9	2.8	5.1	2.8	5.1	62	9.7	9.7	9.7	53.3	73.6	–	74.5
Washington township	427	2.3	2.3	2.1	–	2.1	104	24.0	19.2	13.5	–	71.7	–	70.0
Harrison County	9 672	11.7	6.3	4.8	2.9	3.1	2 669	16.9	13.6	10.2	33.4	68.7	22.6	65.8
Archer township	223	14.8	2.2	–	–	–	36	11.1	11.1	–	42.4	58.4	–	56.1
Athens township	343	14.6	5.0	12.5	3.5	9.9	79	12.7	6.3	7.6	60.0	73.0	16.7	73.1
New Athens village	244	12.7	6.1	15.2	4.9	11.5	58	17.2	8.6	10.3	41.9	68.5	16.7	67.7
Cadiz township	2 152	11.9	6.7	6.8	4.5	4.6	750	18.9	14.7	14.0	36.2	64.7	34.0	62.6
Cadiz village	1 938	12.4	6.9	7.6	5.0	5.1	689	19.9	15.2	14.5	38.8	63.5	34.0	61.8
Franklin township	398	8.8	3.8	1.5	1.5	–	98	7.1	7.1	7.1	17.1	69.4	–	65.8
Deersville village	49	4.1	4.1	–	–	–	12	25.0	25.0	25.0	–	55.3	–	53.1
Freeport township	588	16.3	6.6	5.8	5.1	2.6	161	33.5	31.7	18.0	38.5	62.6	23.3	60.6
Freeport village	246	14.2	8.1	11.0	10.2	4.1	102	31.4	28.4	20.6	28.6	64.5	28.0	62.9
German township	567	8.8	4.6	1.8	1.8	–	50	–	–	–	28.0	72.7	–	70.0
Green township	954	9.6	5.8	2.2	.8	1.7	298	19.8	15.4	12.8	28.3	69.0	–	65.6
Hopedale village	412	10.7	4.6	3.2	1.2	2.2	137	13.1	8.8	9.5	43.2	70.1	–	68.1
Monroe township	757	9.9	7.3	2.9	2.1	2.2	153	8.5	8.5	1.3	9.3	73.8	18.8	68.4
Bowerston village	227	11.5	8.4	6.6	4.0	5.3	60	6.7	6.7	3.3	26.9	80.6	33.3	76.1
Moorefield township	226	10.6	5.3	4.9	2.7	4.9	51	19.6	19.6	9.8	50.0	62.9	–	63.2
North township	1 033	13.9	7.9	7.3	4.5	3.2	372	16.7	11.8	8.9	35.4	69.6	17.4	67.1
Scio village	466	11.8	7.1	6.0	3.9	3.0	178	21.9	15.7	13.5	36.4	70.6	33.3	67.9
Nottingham township	200	6.5	1.0	1.0	1.0	1.0	2	–	–	–	–	74.3	–	70.2
Rumley township	977	10.8	5.1	3.5	.7	3.2	207	10.1	8.7	5.8	49.1	73.0	–	70.9
Jewett village	485	7.0	2.9	4.1	1.2	3.7	100	9.0	6.0	7.0	47.1	71.8	–	71.0

TIPSII [UPF] GPH539 CENSUS90 71583600 07/17/92 1:25 PM MACHINE: C DATA:CENSUS90S*PH5TIPSDA39. 07/13/92 21:50:58 TAPE: NONE FRAME: 74
TSF:CENSUS90*92. 07/13/92 21:51:46 UTF:CENSUS90*93. 07/13/92 21:51:46 META:CENSUS90S*PH5T7-839. 07/13/92 21:59:21

Table 7. **Disability Status: 1990**—Con.

[Data based on sample and subject to sampling variability, see text. For definitions of terms and meanings of symbols, see text]

State County County Subdivision Place	Civilian noninstitutionalized persons 16 to 64 years						Civilian noninstitutionalized persons 65 years and over				Percent in labor force of civilian noninstitutionalized persons 16 to 64 years with—			
		Percent with a work disability		Percent with a mobility or self-care limitation				Percent with a mobility or self-care limitation						
	Total	Total	Prevented from working	Total	Mobility limitation	Self-care limitation	Total	Total	Mobility limitation	Self-care limitation	A work disability	No work disability	A mobility limitation	No mobility limitation
Harrison County—Con.														
Short Creek township	677	15.5	9.7	6.1	4.0	4.7	245	25.3	20.0	14.3	26.7	69.6	29.6	64.3
Adena village (pt.)	84	7.1	4.8	4.8	2.4	4.8	38	5.3	–	5.3	33.3	65.4	100.0	62.2
Harrisville village	181	18.8	8.8	8.3	7.2	6.6	55	32.7	25.5	29.1	41.2	67.3	46.2	63.7
Stock township	251	6.8	4.8	6.8	4.0	2.8	44	–	–	–	–	65.8	–	63.9
Washington township	326	9.5	7.4	.6	.6	.6	123	4.9	4.9	–	22.6	70.5	100.0	65.7
Henry County	17 395	7.0	3.4	3.2	1.5	2.2	3 719	17.2	12.3	10.9	45.0	82.1	20.9	80.4
Bartlow township	1 486	8.4	3.4	4.6	2.1	3.2	390	21.3	16.2	9.7	47.2	83.6	35.5	81.5
Deshler village	1 054	9.7	4.8	4.5	2.3	3.1	289	16.6	14.5	8.3	38.2	83.9	16.7	81.0
Damascus township	1 036	10.7	4.9	2.0	1.4	1.4	212	12.7	9.9	8.5	46.8	81.6	40.0	78.5
McClure village	461	12.4	4.6	4.6	3.3	3.0	125	21.6	16.8	14.4	59.6	79.5	40.0	78.3
Flatrock township	798	5.9	3.3	3.3	.8	2.5	168	17.3	10.1	7.1	27.7	82.8	–	80.2
Florida village	179	4.5	–	–	–	–	35	–	–	–	75.0	87.7	–	87.2
Holgate village (pt.)	4	–	–	–	–	–	–	–	–	–	–	100.0	–	100.0
Freedom township	584	1.4	1.4	–	–	–	114	7.0	7.0	4.4	–	87.7	–	86.5
Harrison township	833	7.7	5.0	4.9	1.9	4.0	152	7.9	7.9	3.3	34.4	85.2	–	82.9
Napoleon city (pt.)	129	10.1	3.9	–	–	–	70	–	–	–	61.5	87.1	–	84.5
Liberty township	1 517	7.1	3.2	4.4	1.6	3.2	329	30.4	22.5	22.2	41.1	83.8	20.8	81.8
Liberty Center village (pt.)	568	13.6	6.2	5.1	3.0	3.0	144	27.1	17.4	18.1	46.8	79.4	29.4	76.4
Napoleon city (pt.)	253	2.8	2.8	6.3	–	6.3	60	38.3	38.3	28.3	–	93.1	–	90.5
Marion township	867	5.9	2.1	2.1	1.8	1.2	178	20.2	14.0	10.1	60.8	76.8	–	77.3
Hamler village	361	5.0	1.7	1.7	1.1	1.1	95	24.2	20.0	11.6	55.6	82.5	–	82.1
Monroe township	811	9.5	5.7	3.0	2.2	1.0	196	8.7	7.1	4.1	33.8	73.4	–	71.2
Malinta village	248	14.1	9.7	7.3	4.8	3.2	33	9.1	–	9.1	17.1	72.3	–	67.8
Napoleon township	6 033	6.3	2.9	3.0	1.1	2.2	1 126	19.4	13.2	14.8	52.4	83.1	40.0	81.6
Napoleon city (pt.)	5 013	6.7	2.8	3.3	1.1	2.4	1 016	18.7	12.4	15.3	56.8	83.8	31.6	82.5
Pleasant township	1 396	4.4	1.9	3.2	1.1	2.8	376	17.8	12.0	9.8	54.8	78.1	18.8	77.8
Holgate village (pt.)	718	3.3	1.5	5.0	1.3	4.9	198	20.7	15.2	11.6	50.0	79.3	33.3	78.8
New Bavaria village	50	14.0	10.0	8.0	4.0	4.0	15	20.0	20.0	20.0	28.6	69.8	–	66.7
Richfield township	390	6.7	2.1	–	–	–	114	9.6	–	9.6	23.1	81.3	–	77.4
Ridgeville township	615	2.6	1.8	.7	.7	.7	191	7.9	7.9	3.1	31.3	85.6	–	84.8
Washington township	1 029	14.5	7.7	5.3	4.2	3.0	173	8.1	8.1	4.0	39.6	80.6	4.7	77.7
Liberty Center village (pt.)	74	10.8	8.1	12.2	6.8	9.5	7	–	–	–	25.0	77.3	40.0	73.9
Highland County	21 672	13.5	8.2	6.3	4.1	4.2	5 049	19.1	15.7	11.1	31.1	76.1	17.5	72.2
Brush Creek township	785	18.2	12.1	5.4	3.6	3.4	96	14.6	11.5	12.5	20.3	68.2	–	61.7
Sinking Spring village	125	12.8	12.8	5.6	4.8	2.4	18	33.3	16.7	22.2	–	69.7	–	63.9
Clay township	768	11.3	6.1	5.6	5.6	3.3	107	32.7	32.7	15.9	27.6	67.0	16.3	65.2
Concord township	704	7.1	3.6	2.1	1.0	2.1	166	35.5	23.5	28.9	30.0	75.8	–	73.3
Dodson township	1 367	12.2	6.2	6.7	5.1	5.0	270	12.6	8.5	7.8	45.5	77.5	44.3	75.2
Lynchburg village	710	12.8	6.1	9.4	6.6	8.3	169	10.7	7.1	6.5	46.2	77.4	51.1	75.0
Fairfield township	1 642	11.1	7.9	5.3	3.3	3.8	333	14.7	13.5	6.3	24.6	78.2	22.2	73.9
Highland village	148	16.9	12.2	5.4	5.4	5.4	36	22.2	16.7	5.6	28.0	82.1	–	77.1
Leesburg village	673	9.7	5.5	2.4	1.6	1.6	136	16.2	14.7	4.4	40.0	80.6	18.2	77.6
Hamer township	541	15.0	7.4	11.5	4.4	10.4	65	35.4	35.4	18.5	44.4	73.5	25.0	71.2
Jackson township	361	8.6	6.1	3.6	3.6	1.9	114	23.7	23.7	7.9	–	84.2	–	79.9
Liberty township	5 304	15.1	8.8	7.1	5.0	5.1	1 543	22.4	18.5	11.0	35.2	77.6	13.3	74.2
Hillsboro city	3 541	16.5	9.3	7.9	5.6	6.0	1 143	25.0	19.8	12.6	36.0	77.3	6.1	74.4
Madison township	4 213	15.5	9.7	6.3	4.3	3.7	989	18.4	15.6	12.8	26.1	78.6	14.4	72.9
Greenfield city	3 040	17.3	10.1	7.3	5.0	4.5	765	17.4	13.7	13.1	26.9	78.5	17.2	72.3
Marshall township	584	15.6	9.8	5.3	4.5	.9	151	6.0	6.0	6.0	30.8	75.3	19.2	70.6
New Market township	968	11.8	7.2	5.1	4.4	3.1	172	18.0	18.0	11.6	38.6	75.8	25.6	73.5
Paint township	1 740	12.9	8.7	4.4	2.4	2.8	492	13.0	10.8	5.3	25.3	76.4	23.8	71.0
Penn township	554	12.5	7.2	1.8	1.8	–	79	10.1	–	10.1	31.9	72.6	–	68.8
Salem township	369	6.5	3.3	4.9	3.3	1.6	51	13.7	13.7	–	25.0	69.3	–	68.6
Union township	659	13.7	6.8	1.7	.8	1.7	103	28.2	15.5	14.6	50.0	72.4	–	69.9
Washington township	352	10.8	8.2	11.1	7.7	5.4	81	–	–	–	23.7	73.9	14.8	72.9
White Oak township	761	11.3	6.2	16.7	3.8	14.2	237	20.7	13.9	19.0	27.9	72.0	24.1	68.7
Mowrystown village	281	14.9	6.8	27.0	6.8	22.8	67	32.8	17.9	26.9	35.7	73.2	36.8	69.8
Hocking County	15 698	11.2	6.9	4.8	3.1	3.4	3 121	21.4	17.5	11.6	28.9	75.2	15.9	71.8
Benton township	458	12.2	7.6	3.1	3.1	3.1	82	31.7	25.6	18.3	25.0	67.9	–	64.6
Falls township	6 501	12.5	7.7	5.3	3.6	3.5	1 651	20.1	15.7	12.6	27.7	77.9	15.2	73.7
Logan city (pt.)	3 773	14.3	8.6	6.5	4.5	4.4	1 143	19.9	14.6	12.4	28.7	78.5	20.5	73.8
Good Hope township	872	5.3	1.7	3.8	.6	3.2	104	35.6	35.6	4.8	37.0	78.3	–	76.6
Green township	1 402	8.4	4.9	3.1	2.1	2.6	178	27.5	27.5	9.0	36.4	76.7	20.0	74.5
Logan city (pt.)	97	–	–	–	–	–	21	28.6	28.6	28.6	–	100.0	–	100.0
Laurel township	650	6.3	2.9	4.5	4.5	1.8	62	27.4	19.4	17.7	53.7	74.9	34.5	75.4
Marion township	1 289	9.4	5.7	2.6	2.0	1.6	195	21.0	16.9	10.3	30.6	79.4	–	76.3
Perry township	1 357	14.8	8.0	4.9	2.7	3.6	225	18.7	15.1	4.9	42.3	71.9	11.1	69.0
Laurelville village	371	16.4	12.4	5.9	4.9	2.4	79	26.6	16.5	13.9	24.6	73.5	11.1	68.3
Salt Creek township	835	11.1	8.0	6.1	4.1	4.8	97	24.7	24.7	15.5	28.0	65.8	5.9	63.9
Starr township	848	10.5	7.4	5.5	3.1	4.5	136	19.9	8.8	19.9	16.9	65.3	69.2	60.0
Ward township	911	11.7	7.5	4.4	3.2	3.2	280	20.7	16.8	9.3	13.1	75.9	6.9	70.5
Murray City village	314	10.5	6.1	3.5	2.5	2.2	102	19.6	13.7	11.8	27.3	78.3	25.0	74.2
Washington township	575	13.7	11.7	8.3	4.0	5.2	111	14.4	14.4	6.3	15.2	68.5	–	63.8
Holmes County	18 315	6.4	2.7	4.1	1.9	3.0	2 887	18.2	12.6	10.8	51.5	75.8	30.6	75.1
Berlin township	1 869	5.4	2.3	3.7	1.9	2.9	283	27.2	13.4	22.6	57.0	67.0	16.7	67.5
Clark township	1 608	2.9	.5	3.4	–	3.4	187	13.9	10.2	7.5	83.0	68.5	–	69.0
Baltic village (pt.)	2	–	–	–	–	–	5	60.0	60.0	–	–	100.0	–	100.0
Hardy township	2 852	6.8	3.7	2.4	2.4	.8	553	16.1	15.0	4.9	35.6	83.4	37.7	81.2
Millersburg village	1 716	6.1	3.6	2.4	2.4	.9	389	15.9	15.9	4.4	32.7	84.7	31.0	82.8
Killbuck township	1 130	7.3	4.6	5.9	2.5	4.7	303	9.6	3.3	6.9	32.5	82.8	10.7	80.9
Killbuck village	503	7.8	4.6	7.0	2.2	5.8	122	18.0	8.2	11.5	30.8	85.6	27.3	82.5
Knox township	636	10.2	3.9	7.2	6.3	4.2	108	9.3	6.5	7.4	56.9	79.2	47.5	78.9
Nashville village (pt.)	65	10.8	–	13.8	4.6	9.2	9	66.7	33.3	66.7	100.0	86.2	100.0	87.1
Mechanic township	1 056	7.4	3.3	2.8	2.8	–	169	23.7	8.3	18.9	55.1	76.5	33.3	76.1
Monroe township	684	6.4	4.4	3.8	1.5	2.3	35	22.9	–	22.9	31.8	84.1	–	81.9
Paint township	1 522	7.3	3.0	4.8	2.8	3.7	196	20.4	14.8	8.7	49.5	68.5	23.3	68.4
Prairie township	1 361	6.8	3.3	3.7	2.2	3.0	197	24.4	14.2	13.2	51.1	80.4	26.7	79.6
Holmesville village	263	10.6	5.3	11.4	3.4	10.6	57	29.8	26.3	14.0	50.0	91.5	–	90.2
Richland township	536	9.7	2.4	7.6	2.2	5.4	114	16.7	13.2	11.4	36.5	83.9	66.7	79.6
Glenmont village	121	11.6	4.1	3.3	1.7	1.7	35	28.6	17.1	22.9	35.7	94.4	–	89.1
Ripley township	1 045	3.9	1.2	1.9	1.4	1.2	146	13.0	13.0	6.2	68.3	76.0	53.3	76.0
Salt Creek township	1 577	6.2	1.4	6.5	1.4	6.2	170	34.7	31.8	19.4	64.3	71.1	27.3	71.3
Walnut Creek township	1 584	6.8	2.2	3.5	.3	3.2	257	10.5	7.8	8.2	57.0	74.0	–	73.1
Washington township	855	7.7	2.1	5.1	–	5.1	169	19.5	17.2	11.2	72.7	78.5	–	78.0
Loudonville village (pt.)	63	–	–	22.2	–	22.2	4	100.0	100.0	–	–	77.8	–	77.8
Nashville village (pt.)	77	9.1	2.6	–	–	–	10	40.0	–	40.0	71.4	65.7	–	66.2

TIPSII [UPF] GPH539 CENSUS90 71583600 07/17/92 1:25 PM MACHINE: C DATA:CENSUS90S*PH5TIPSDA39. 07/13/92 21:50:58 TAPE: NONE FRAME: 75
TSF:CENSUS90*92. 07/13/92 21:51:46 UTF:CENSUS90*93. 07/13/92 21:51:46 META:CENSUS90S*PH5T7-839. 07/13/92 21:59:21

Table 7. **Disability Status: 1990**—Con.

[Data based on sample and subject to sampling variability, see text. For definitions of terms and meanings of symbols, see text]

State County County Subdivision Place	Civilian noninstitutionalized persons 16 to 64 years						Civilian noninstitutionalized persons 65 years and over				Percent in labor force of civilian noninstitutionalized persons 16 to 64 years with—			
		Percent with a work disability		Percent with a mobility or self-care limitation				Percent with a mobility or self-care limitation						
	Total	Total	Prevented from working	Total	Mobility limitation	Self-care limitation	Total	Total	Mobility limitation	Self-care limitation	A work disability	No work disability	A mobility limitation	No mobility limitation
Huron County	34 922	9.1	4.6	3.5	1.8	2.7	6 315	19.6	13.9	11.2	41.2	80.1	28.5	77.5
Bellevue city (pt.)	2 369	6.3	2.9	3.5	1.3	3.2	581	19.6	13.9	8.3	44.3	80.9	36.7	79.1
Bronson township	1 053	7.9	4.1	1.6	.5	1.6	136	26.5	11.0	21.3	39.8	77.7	100.0	74.6
Clarksfield township	855	11.3	5.5	5.8	3.7	2.9	119	18.5	12.6	10.9	35.1	69.5	21.9	67.3
Fairfield township	731	9.2	6.7	3.1	1.1	3.1	142	16.9	9.2	14.1	22.4	78.0	–	73.7
North Fairfield village	306	8.8	6.2	1.3	–	1.3	75	12.0	9.3	6.7	25.9	77.4	–	72.9
Fitchville township	552	14.3	4.9	2.4	1.1	1.3	134	5.2	5.2	–	65.8	74.2	100.0	72.7
Greenfield township	914	6.7	4.3	6.5	3.8	5.9	125	28.0	17.6	15.2	9.8	78.0	20.0	75.5
Greenwich village	923	10.5	5.3	4.9	3.5	3.9	164	18.9	14.0	9.1	43.3	74.3	53.1	71.7
Greenwich township	572	16.3	8.6	3.7	1.6	2.4	118	27.1	20.3	16.9	47.3	75.8	100.0	70.7
Hartland township	575	6.8	4.9	2.1	2.1	–	53	24.5	11.3	13.2	28.2	87.7	–	85.4
Lyme township	625	3.5	2.6	1.1	–	1.1	101	16.8	11.9	11.9	27.3	79.3	–	77.4
New Haven township	1 895	10.7	6.8	4.0	2.2	3.1	264	16.3	13.6	8.7	30.7	79.1	28.6	75.0
Plymouth village (pt.)	549	11.1	4.2	4.6	3.3	2.4	117	17.1	15.4	12.0	42.6	76.0	27.8	73.8
New London township	2 021	12.6	7.0	2.6	1.9	2.1	400	15.0	11.8	10.5	37.8	80.2	23.7	75.8
New London village	1 557	14.1	8.0	3.0	2.0	2.3	327	16.2	12.2	10.7	41.1	79.7	29.0	75.2
Norwalk city	8 994	9.2	4.3	4.3	2.3	3.2	1 837	18.5	12.8	12.2	44.7	82.5	30.2	80.2
Norwalk township	2 158	7.7	3.0	2.4	1.5	2.0	357	20.4	16.8	6.4	44.6	83.9	18.8	81.8
Milan village (pt.)	287	8.4	2.8	3.5	1.4	2.8	34	8.8	8.8	2.9	58.3	78.3	–	77.7
Norwich township	617	11.3	4.7	5.7	3.6	3.1	128	13.3	13.3	3.1	58.6	73.7	27.3	73.6
Peru township	550	4.2	3.3	3.3	1.1	2.2	105	7.6	7.6	7.6	21.7	80.5	–	78.9
Richmond township	789	17.0	7.5	4.6	2.4	3.2	124	11.3	4.8	11.3	47.8	80.0	42.1	75.3
Ridgefield township	1 548	6.8	2.8	2.1	1.1	1.1	267	23.6	13.1	15.0	43.8	82.5	11.8	80.7
Monroeville village	829	7.5	2.5	2.1	1.0	1.1	149	21.5	16.1	13.4	62.9	84.1	25.0	83.1
Ripley township	535	16.8	12.1	3.2	3.2	3.2	65	18.5	18.5	6.2	22.2	84.3	–	76.3
Sherman township	332	3.6	2.1	3.9	2.1	3.9	24	50.0	50.0	50.0	41.7	79.1	–	79.4
Townsend township	1 093	10.3	4.6	1.7	1.4	1.3	144	36.1	14.6	25.0	40.7	80.9	33.3	77.4
Wakeman township	1 567	5.2	2.5	2.2	1.4	1.1	232	13.8	9.9	4.7	40.7	79.3	27.3	78.0
Wakeman village	595	6.4	3.0	1.2	.8	.8	111	9.0	9.0	–	44.7	80.3	–	78.6
Willard city	3 654	8.7	4.2	3.7	.8	3.2	695	26.0	20.9	11.9	44.5	77.4	16.1	75.0
Jackson County	18 639	18.1	12.8	7.4	5.1	4.4	3 972	27.1	23.7	15.9	21.5	71.4	8.6	65.3
Bloomfield township	497	15.9	13.1	6.6	6.6	3.2	80	33.8	33.8	25.0	17.7	72.0	–	67.9
Coal township	1 199	21.9	15.8	6.2	4.9	3.2	195	32.8	27.7	12.3	27.4	69.6	23.7	62.2
Coalton village	355	19.2	13.8	5.1	4.2	3.7	69	39.1	36.2	14.5	26.5	68.3	46.7	60.9
Franklin township	1 095	13.2	9.4	6.5	3.7	4.8	110	18.2	13.6	18.2	22.8	69.4	–	65.6
Jackson city (pt.)	9	44.4	44.4	–	–	–	–	–	–	–	–	–	–	–
Hamilton township	266	25.9	15.0	6.4	6.4	4.1	50	–	–	–	27.5	74.6	35.3	64.3
Jackson township	618	19.6	14.6	5.3	4.4	2.8	105	19.0	7.6	11.4	19.0	71.0	18.5	62.8
Jefferson township	1 855	18.7	14.3	10.0	5.8	6.3	396	29.8	25.0	14.4	12.4	72.7	–	65.2
Oak Hill village (pt.)	641	10.9	6.9	4.7	2.2	2.8	148	25.0	17.6	12.8	31.4	71.5	–	68.6
Liberty township	969	20.3	14.9	9.2	4.4	6.3	144	17.4	17.4	12.5	20.3	74.7	20.9	65.7
Lick township	5 092	18.6	13.2	5.7	5.0	2.6	1 365	29.0	26.1	17.3	25.6	74.1	12.1	67.9
Jackson city (pt.)	3 691	18.7	13.0	5.8	5.1	3.2	1 054	29.8	27.1	17.7	25.5	73.4	11.2	67.3
Madison township	1 349	19.5	15.0	6.0	4.7	3.9	281	29.2	22.4	14.9	15.6	70.1	3.1	62.3
Oak Hill village (pt.)	459	14.8	9.6	3.5	2.4	1.5	118	33.9	24.6	22.0	26.5	71.4	18.2	65.8
Milton township	730	23.7	20.7	13.8	12.9	5.8	86	8.1	8.1	–	7.5	75.8	6.4	67.5
Scioto township	919	15.0	10.6	10.1	3.0	9.5	200	28.0	28.0	14.5	13.8	63.6	–	57.9
Washington township	437	12.1	8.5	3.4	3.4	1.1	84	14.3	3.6	14.3	20.8	63.5	–	60.4
Wellston city	3 613	15.8	9.3	8.3	4.6	5.4	876	28.5	26.1	18.3	26.9	69.9	5.4	65.9
Jefferson County	49 707	11.1	6.6	5.8	3.1	4.1	13 238	23.7	18.1	13.8	30.1	68.6	15.9	65.9
Brush Creek township	254	4.3	1.6	1.6	.8	.8	71	64.8	54.9	50.7	63.6	73.3	–	73.4
Salineville village (pt.)	–	–	–	–	–	–	–	–	–	–	–	–	–	–
Cross Creek township	6 077	7.2	4.7	5.2	2.6	4.3	1 325	18.1	15.1	10.0	24.1	71.3	24.5	69.0
Brentwood CDP	2 311	5.7	3.4	3.2	3.2	1.9	501	19.4	19.4	8.4	29.0	72.0	28.4	70.9
New Alexandria village (pt.)	147	10.9	6.8	2.7	–	2.7	27	33.3	29.6	25.9	25.0	71.0	–	66.0
Wintersville village (pt.)	1 870	6.3	3.9	4.0	2.9	3.6	520	18.1	12.7	8.8	28.2	73.5	30.9	71.8
Island Creek township	7 555	9.7	5.6	4.3	3.2	2.0	1 456	29.5	22.5	16.5	35.3	71.3	9.5	69.8
Toronto city (pt.)	2 259	10.1	5.4	1.5	1.5	.3	567	29.1	17.8	15.9	34.9	75.1	–	72.1
Wintersville village (pt.)	764	7.6	3.5	6.4	3.4	3.9	176	29.0	25.6	19.9	37.9	74.5	30.8	73.2
Knox township	3 591	12.4	6.2	5.2	1.9	3.9	760	24.9	18.2	13.3	37.9	71.0	39.7	67.4
Empire village	220	16.4	10.5	14.5	7.7	6.8	32	21.9	9.4	12.5	27.8	55.4	–	55.2
Stratton village (pt.)	163	9.8	7.4	4.3	1.8	2.5	50	16.0	12.0	16.0	12.5	70.7	–	66.3
Toronto city (pt.)	1 489	16.0	7.9	4.9	1.0	3.9	430	26.3	23.5	12.6	33.2	70.0	40.0	64.4
Mount Pleasant township	1 536	7.9	4.7	2.1	1.5	1.2	518	19.5	17.0	9.3	38.0	70.2	–	68.7
Dillonvale village (pt.)	341	10.0	7.6	2.3	2.1	.9	177	21.5	20.3	7.9	14.7	66.4	–	62.6
Mount Pleasant village	289	9.3	6.2	.7	.7	–	61	18.0	14.8	8.2	33.3	72.9	–	69.7
Ross township	448	15.0	7.6	3.3	1.1	2.2	58	22.4	22.4	6.9	25.4	63.3	–	58.2
Salem township	2 390	7.9	3.9	2.7	1.3	1.7	490	16.7	14.3	9.4	41.6	72.0	10.0	70.3
Richmond village	279	9.3	4.7	3.6	1.8	2.5	89	18.0	18.0	5.6	38.5	69.6	–	67.9
Saline township	940	15.2	10.4	6.2	3.6	4.8	173	31.2	22.5	16.8	28.0	61.2	8.8	57.9
Irondale village	207	12.1	8.2	5.8	3.4	3.9	69	23.2	13.0	21.7	32.0	61.0	42.9	58.0
Stratton village (pt.)	17	–	–	–	–	–	3	–	–	–	–	88.2	–	88.2
Smithfield township	2 258	10.9	7.1	11.6	3.6	9.9	734	33.0	22.1	18.4	23.5	67.5	13.6	64.5
Adena village (pt.)	423	13.7	8.5	4.3	2.1	2.8	137	35.8	25.5	16.1	32.8	65.8	33.3	61.8
Dillonvale village (pt.)	132	8.3	5.3	5.3	3.8	5.3	76	31.6	19.7	18.4	18.2	68.6	–	66.9
Smithfield village	426	6.6	3.5	9.6	1.6	9.2	141	29.1	22.0	14.9	39.3	68.3	28.6	67.1
Springfield township	1 594	10.4	5.9	4.7	1.6	3.6	452	23.2	14.6	13.9	20.6	58.2	12.0	54.9
Amsterdam village	350	14.9	10.6	6.0	2.0	5.4	150	19.3	11.3	12.7	9.6	58.1	–	51.9
Bergholz village	454	11.2	5.7	5.9	2.6	3.7	103	19.4	12.6	10.7	31.4	59.8	25.0	57.5
Steubenville city	12 926	13.0	8.1	7.3	3.7	5.6	4 439	21.9	16.6	13.9	28.2	66.8	17.4	63.4
Steubenville township	3 311	12.9	7.4	6.5	4.2	4.4	1 047	21.0	16.0	12.5	30.0	69.6	17.4	66.6
Mingo Junction city	2 704	11.4	6.8	6.2	3.6	4.4	777	21.9	15.8	14.8	28.5	70.1	24.5	66.9
Warren township	2 936	12.0	7.2	5.8	3.7	3.5	1 063	24.6	19.3	13.6	28.6	70.0	11.9	67.1
Rayland village	282	12.4	7.8	7.4	5.3	4.6	116	24.1	24.1	12.1	22.9	70.4	20.0	67.0
Tiltonsville village	821	11.2	6.7	5.4	3.5	3.3	409	24.2	17.6	12.0	26.1	72.6	20.7	69.1
Yorkville village (pt.)	419	10.7	6.0	4.5	3.3	3.1	185	28.1	22.7	12.4	35.6	74.3	28.6	71.6
Wayne township	1 734	12.4	7.2	7.3	4.8	4.4	230	37.4	25.2	20.4	36.7	65.3	7.1	64.5
Bloomingdale village	101	11.9	–	5.0	–	5.0	44	20.5	15.9	9.1	75.0	57.3	–	59.4
Wells township	2 157	13.2	8.0	5.3	3.3	2.5	422	22.7	21.3	11.8	22.2	63.9	15.3	59.9
Brilliant village	1 075	12.7	7.3	5.5	3.8	2.7	230	20.9	20.4	7.0	30.9	63.7	22.0	61.0
New Alexandria village (pt.)	31	–	–	–	–	–	–	–	–	–	–	48.4	–	48.4
Knox County	29 566	9.5	5.0	4.0	2.3	2.8	6 478	20.0	15.7	11.8	37.6	76.9	17.0	74.5
Berlin township	930	8.0	6.9	3.1	3.1	1.5	139	25.9	14.4	22.3	6.8	75.6	–	72.4
Brown township	584	6.2	4.6	–	–	–	103	20.4	7.8	20.4	25.0	77.4	–	74.1
Butler township	351	3.7	2.0	1.7	–	1.7	70	20.0	11.4	8.6	46.2	74.0	–	72.9
Clay township	661	8.3	4.1	5.9	3.5	4.7	82	37.8	37.8	14.6	45.5	75.9	–	76.0
Martinsburg village	119	16.0	7.6	12.6	4.2	10.1	33	24.2	24.2	18.2	52.6	81.0	–	79.8
Clinton township	2 180	13.2	7.6	4.0	2.2	2.6	606	18.3	12.0	8.9	33.0	79.8	–	75.2

TIPSII [UPF] GPH539 CENSUS90 71583600 07/17/92 1:25 PM MACHINE: C DATA:CENSUS90S*PH5TIPSDA39. 07/13/92 21:50:58 TAPE: NONE FRAME: 76
TSF:CENSUS90*92. 07/13/92 21:51:46 UTF:CENSUS90*93. 07/13/92 21:51:46 META:CENSUS90S*PH5T7-839. 07/13/92 21:59:21

Table 7. **Disability Status: 1990**—Con.

[Data based on sample and subject to sampling variability, see text. For definitions of terms and meanings of symbols, see text]

State County County Subdivision Place	Civilian noninstitutionalized persons 16 to 64 years						Civilian noninstitutionalized persons 65 years and over				Percent in labor force of civilian noninstitutionalized persons 16 to 64 years with—			
		Percent with a work disability		Percent with a mobility or self-care limitation				Percent with a mobility or self-care limitation						
	Total	Total	Prevented from working	Total	Mobility limitation	Self-care limitation	Total	Total	Mobility limitation	Self-care limitation	A work disability	No work disability	A mobility limitation	No mobility limitation
Knox County—Con.														
College township	2 118	2.2	.4	.4	.4	.3	110	8.2	8.2	2.7	29.8	48.1	100.0	47.5
Gambier village	1 866	1.9	.3	.2	.2	–	65	7.7	7.7	1.5	19.4	42.8	100.0	42.3
Fredericktown village	1 524	9.6	3.9	3.3	1.6	2.2	291	18.6	17.2	12.4	42.2	81.3	–	78.8
Harrison township	370	5.9	2.2	6.5	2.2	4.3	116	23.3	10.3	19.0	–	75.9	–	72.9
Hilliar township	1 583	6.9	3.5	1.9	1.8	.6	233	19.7	15.5	13.7	44.5	82.6	25.0	80.9
Centerburg village	735	8.3	4.8	2.0	1.8	.5	181	24.3	18.8	17.7	41.0	82.2	23.1	79.8
Howard township	1 430	9.8	6.6	4.2	1.7	3.6	353	11.6	8.2	9.1	32.9	78.8	–	75.7
Jackson township	461	13.0	7.6	6.3	3.9	3.9	74	–	–	–	30.0	76.1	–	72.9
Jefferson township	278	17.3	13.3	7.6	3.6	7.6	72	16.7	12.5	4.2	22.9	69.1	–	63.4
Liberty township	689	8.6	3.9	7.0	2.9	6.4	134	11.2	6.7	11.2	47.5	77.5	20.0	76.5
Middlebury township	366	7.1	5.7	3.8	1.6	2.2	114	21.9	15.8	10.5	–	74.1	–	70.0
Milford township	770	18.2	9.5	10.5	6.4	7.4	111	6.3	6.3	6.3	47.9	70.8	32.7	68.9
Miller township	451	6.2	1.1	–	–	–	108	19.4	13.0	13.9	57.1	92.0	–	89.8
Monroe township	1 170	8.0	1.2	2.1	1.4	1.5	185	18.9	15.7	18.9	76.6	80.5	50.0	80.6
Morgan township	402	5.5	4.2	2.0	–	2.0	62	37.1	37.1	11.3	22.7	84.7	–	81.3
Utica village (pt.)	7	–	–	–	–	–	7	100.0	100.0	100.0	–	100.0	–	100.0
Morris township	1 201	7.4	4.9	5.2	3.8	5.2	226	35.0	25.7	12.4	33.7	81.3	–	80.9
Mount Vernon city	8 665	11.6	6.1	4.9	2.9	3.2	2 569	22.5	18.5	13.3	38.8	78.7	27.9	75.4
Pike township	530	8.1	3.2	4.5	3.0	3.2	110	19.1	19.1	–	25.6	85.4	–	83.1
Pleasant township	945	5.7	3.3	3.8	1.7	3.0	202	20.8	20.8	10.4	31.5	83.2	–	81.6
Union township	1 322	8.8	4.2	5.2	1.9	3.9	311	12.9	11.3	8.4	31.0	78.1	8.0	75.3
Danville village	601	11.6	6.2	5.5	2.7	3.5	155	11.6	11.6	5.8	32.9	81.9	12.5	77.9
Gann village	93	10.8	4.3	4.3	4.3	–	30	26.7	10.0	16.7	–	68.7	–	64.0
Wayne township	585	16.4	8.5	2.6	2.6	1.7	97	9.3	5.2	4.1	47.9	85.1	–	81.1
Lake County	140 944	7.4	3.3	3.0	1.7	2.0	24 555	17.2	12.9	10.1	46.2	82.1	23.2	80.4
Concord township	8 520	5.3	2.1	2.1	1.2	1.2	934	15.4	12.8	8.7	49.0	82.0	14.1	81.0
Eastlake city	14 317	7.6	3.5	3.1	1.7	2.2	2 098	20.1	15.6	11.3	46.2	82.0	7.7	80.5
Kirtland city	3 980	8.2	3.9	2.1	.9	1.7	627	7.3	4.9	5.9	46.6	82.3	42.9	79.7
Kirtland Hills village	318	–	–	–	–	–	89	11.2	11.2	2.2	–	74.2	–	74.2
Lakeline village	147	8.2	2.7	1.4	1.4	1.4	34	38.2	23.5	14.7	50.0	89.6	–	87.6
Leroy township	1 582	7.6	3.3	1.8	1.3	1.3	261	14.6	10.7	6.1	45.5	82.5	–	80.7
Madison township	11 223	9.3	4.0	3.1	1.9	2.4	1 662	18.5	13.7	11.8	48.4	79.6	29.7	77.6
Madison village	1 570	8.5	3.5	2.8	1.3	2.5	262	16.4	13.7	6.1	54.1	81.3	9.5	79.9
North Madison CDP	5 447	8.0	3.4	2.3	1.4	1.6	634	19.7	14.2	12.1	45.3	79.8	17.1	77.9
Mentor city	31 259	6.1	2.2	2.4	1.4	1.6	4 347	12.9	9.4	7.8	49.9	82.4	27.9	81.1
Mentor-on-the-Lake city	5 598	7.8	2.5	4.0	2.1	2.7	446	13.9	10.8	6.7	60.6	86.7	63.5	85.1
Painesville city	9 636	10.7	5.5	3.9	2.0	2.5	1 847	20.6	17.2	9.5	40.6	80.8	22.7	77.6
Painesville township	10 524	8.1	3.8	3.3	2.0	2.1	1 923	21.0	15.9	12.5	43.0	82.3	28.0	80.2
Fairport Harbor village	1 817	7.7	4.7	5.0	2.2	3.7	507	25.4	18.5	16.8	33.6	86.1	7.5	83.7
Grand River village	183	5.5	3.3	–	–	–	38	2.6	2.6	2.6	20.0	89.6	–	85.8
Perry township	4 342	6.3	2.6	2.5	1.3	1.6	647	10.4	7.0	6.0	51.3	82.5	10.5	81.5
North Perry village	534	7.5	3.0	4.3	2.6	3.6	85	20.0	20.0	14.1	52.5	79.4	42.9	78.3
Perry village	630	5.9	3.5	2.2	1.6	1.1	86	8.1	8.1	5.8	40.5	84.0	–	82.7
Timberlake village	540	5.9	2.2	1.5	.4	1.1	92	23.9	21.7	15.2	56.3	84.1	–	82.7
Waite Hill village	322	5.9	.9	2.5	1.9	1.9	64	17.2	17.2	10.9	57.9	71.3	66.7	70.6
Wickliffe city	9 457	8.5	4.2	3.4	1.9	2.8	2 403	18.1	11.4	12.8	40.7	78.3	13.7	76.3
Willoughby city	13 274	7.2	3.4	2.1	1.5	1.2	3 028	22.2	17.6	11.5	45.6	85.4	13.1	83.5
Willoughby Hills city	6 039	6.1	2.6	4.0	2.2	2.5	1 287	15.0	10.9	8.5	40.7	84.3	29.2	82.8
Willowick city	9 866	7.3	4.0	4.2	2.2	3.2	2 766	16.0	11.2	11.1	40.6	80.0	18.7	78.4
Lawrence County	38 875	14.9	10.5	6.6	4.3	4.1	7 687	24.0	19.7	12.5	21.3	70.1	8.6	65.2
Aid township	502	13.7	10.6	4.8	1.2	3.6	60	56.7	56.7	18.3	11.6	61.7	–	55.4
Decatur township	553	15.6	13.4	11.0	11.0	1.1	65	15.4	15.4	–	7.0	69.2	9.8	65.7
Elizabeth township	1 607	19.0	15.9	7.4	4.0	5.4	191	18.3	18.3	3.1	12.5	66.8	10.8	58.4
Fayette township	5 883	11.8	7.8	4.1	2.5	2.9	951	22.0	19.5	13.9	29.3	75.0	5.4	71.3
Burlington CDP	1 717	14.4	9.0	4.5	2.0	2.9	417	27.1	25.2	19.9	35.1	77.0	22.9	71.9
South Point village (pt.)	1 804	8.8	5.4	3.8	2.9	2.5	183	13.7	4.9	8.7	30.2	74.2	–	72.4
Hamilton township	1 171	12.3	9.6	9.6	5.4	6.5	296	13.5	13.5	7.1	11.1	68.4	–	64.8
Hanging Rock village	175	10.3	10.3	4.0	4.0	4.0	33	9.1	9.1	9.1	–	63.1	–	58.9
Ironton city (pt.)	574	8.7	5.4	10.8	4.7	7.5	151	16.6	16.6	4.0	24.0	75.0	–	74.0
Lawrence township	1 566	14.6	8.0	6.4	4.9	3.1	300	29.3	21.0	20.3	30.7	61.4	15.6	59.0
Mason township	682	20.8	13.8	8.9	4.1	7.6	101	21.8	21.8	10.9	21.1	70.4	–	62.7
Perry township	4 103	14.2	9.0	4.9	3.7	3.1	660	23.6	19.5	9.4	24.0	67.1	1.3	63.3
Coal Grove village (pt.)	4	50.0	50.0	–	–	–	–	–	–	–	–	–	–	–
South Point village (pt.)	763	9.4	8.4	9.6	6.0	5.4	203	22.2	22.2	6.4	11.1	73.8	–	72.2
Rome township	4 979	12.9	8.3	4.4	3.2	2.2	922	26.5	19.8	13.2	26.7	70.8	10.1	66.9
Athalia village	199	13.1	9.0	7.0	4.5	4.5	66	37.9	34.8	16.7	23.1	65.9	22.2	62.1
Symmes township	201	15.9	15.9	24.4	7.5	20.9	31	–	–	–	–	79.3	–	72.0
Union township	5 881	14.5	11.3	7.2	4.7	4.4	1 087	27.4	25.3	12.1	16.3	71.1	7.7	65.9
Chesapeake village	659	16.2	8.6	7.3	3.9	5.8	207	31.9	30.9	20.8	32.7	66.1	7.7	62.9
Proctorville village	506	17.8	13.4	9.9	3.8	8.7	58	34.5	24.1	17.2	12.2	61.5	–	54.8
Upper township	10 299	17.4	12.3	8.3	5.3	5.3	2 773	22.7	18.2	12.2	20.9	70.0	13.2	64.2
Coal Grove village (pt.)	1 426	14.2	9.5	5.1	2.9	3.9	302	23.8	18.5	14.2	24.6	68.5	11.9	63.8
Ironton city (pt.)	6 892	17.4	12.6	9.3	5.6	6.2	2 170	21.9	17.6	11.2	20.1	72.2	13.7	66.1
Washington township	206	18.0	12.1	2.9	2.9	–	36	22.2	22.2	–	13.5	81.1	–	71.0
Windsor township	1 242	14.6	10.7	8.3	5.3	5.3	214	31.8	10.3	31.8	18.8	65.3	–	61.8
Licking County	82 579	8.1	4.1	3.4	1.8	2.4	14 244	20.1	15.6	11.7	40.8	78.1	27.6	75.9
Bennington township	581	7.9	1.9	1.2	1.2	–	116	13.8	13.8	6.9	45.7	77.6	–	76.0
Bowling Green township	867	7.3	2.5	3.3	1.6	1.7	87	9.2	9.2	–	52.4	81.8	64.3	80.0
Burlington township	717	5.2	2.4	1.7	–	1.7	82	23.2	23.2	9.8	54.1	76.3	–	75.2
Eden township	708	7.6	4.2	3.4	1.1	2.3	114	28.1	22.8	23.7	37.0	70.8	–	69.0
Etna township	4 426	7.4	2.3	2.6	1.4	1.5	447	13.0	8.1	10.1	58.4	85.5	23.8	84.3
Reynoldsburg city (pt.)	832	3.1	1.6	3.0	1.6	1.4	52	11.5	11.5	11.5	50.0	86.1	–	86.3
Fallsbury township	478	8.8	6.5	5.0	3.8	2.5	75	21.3	16.0	13.3	11.9	79.4	–	76.3
Franklin township	918	2.9	2.0	2.0	2.0	–	66	10.6	10.6	–	33.3	78.3	–	78.6
Granville township	5 798	3.7	1.9	1.0	.5	.9	690	14.5	10.9	9.7	38.0	65.6	25.9	64.8
Granville village	3 518	1.7	1.0	1.2	.6	1.0	398	16.6	12.6	10.6	42.4	56.5	–	56.6
Granville South CDP	726	8.1	3.0	–	–	–	71	25.4	12.7	12.7	30.5	76.3	–	72.6
Hanover township	1 685	4.6	1.7	4.7	2.1	3.7	228	16.2	11.8	6.6	58.4	74.3	74.3	73.6
Hanover village	488	4.5	2.0	4.3	1.2	3.5	106	26.4	18.9	12.3	54.5	77.9	33.3	77.4
Harrison township	3 409	5.4	2.9	2.9	1.1	2.4	294	21.8	21.8	12.2	44.6	76.5	24.3	75.3
Beechwood Trails CDP	1 213	3.8	2.7	2.0	–	2.0	67	9.0	9.0	9.0	28.3	77.9	–	76.0
Kirkersville village	368	9.0	3.3	3.0	.5	2.4	42	16.7	16.7	9.5	57.6	77.9	–	76.5
Hartford township	774	5.3	3.6	3.0	1.0	2.7	101	18.8	13.9	9.9	26.8	80.9	25.0	78.6
Hartford village	267	8.2	5.6	7.1	3.0	6.4	52	26.9	17.3	15.4	22.7	78.0	25.0	74.9
Heath city	4 632	8.6	4.6	3.2	2.1	2.0	856	9.7	6.8	7.8	39.8	79.9	18.8	77.7
Hopewell township	731	8.1	3.4	.8	.8	–	158	5.1	5.1	3.8	57.6	82.1	–	80.8
Gratiot village (pt.)	60	5.0	–	–	–	–	22	22.7	22.7	13.6	100.0	84.2	–	85.0

TIPSII [UPF] GPH539 CENSUS90 71583600 07/17/92 1:25 PM MACHINE: C DATA:CENSUS90S*PH5TIPSDA39. 07/13/92 21:50:58 TAPE: NONE FRAME: 77
TSF:CENSUS90*92. 07/13/92 21:51:46 UTF:CENSUS90*93. 07/13/92 21:51:46 META:CENSUS90S*PH5T7-839. 07/13/92 21:59:21

Table 7. **Disability Status: 1990**—Con.

[Data based on sample and subject to sampling variability, see text. For definitions of terms and meanings of symbols, see text]

State County County Subdivision Place	Civilian noninstitutionalized persons 16 to 64 years						Civilian noninstitutionalized persons 65 years and over				Percent in labor force of civilian noninstitutionalized persons 16 to 64 years with—			
		Percent with a work disability		Percent with a mobility or self-care limitation				Percent with a mobility or self-care limitation						
	Total	Total	Prevented from working	Total	Mobility limitation	Self-care limitation	Total	Total	Mobility limitation	Self-care limitation	A work disability	No work disability	A mobility limitation	No mobility limitation
Licking County—Con.														
Jersey township	1 486	9.2	2.0	2.9	1.6	1.3	181	33.7	29.8	9.4	65.4	77.4	33.3	77.0
Liberty township	955	6.2	2.7	.7	.7	.7	138	22.5	5.8	16.7	55.9	82.7	–	81.6
Licking township	2 538	10.5	5.3	3.1	1.5	1.9	602	13.1	5.1	11.8	42.9	79.8	–	77.1
Harbor Hills CDP	886	15.0	8.7	2.8	1.0	1.8	257	12.8	3.1	12.8	42.1	73.8	–	69.8
Lima township	3 014	8.4	3.1	3.8	1.7	2.1	330	18.5	16.4	9.4	50.8	76.8	47.1	75.1
Reynoldsburg city (pt.)	–	–	–	–	–	–	–	–	–	–	–	–	–	–
Summit Station CDP	908	8.1	2.3	5.3	2.0	3.3	94	25.5	25.5	5.3	71.6	75.9	55.6	76.0
McKean township	957	10.6	3.6	4.2	1.8	2.4	111	24.3	18.9	24.3	58.4	79.6	58.8	77.7
Madison township	1 767	7.0	4.5	2.8	1.6	2.2	201	23.4	18.9	15.9	23.6	82.6	–	79.8
Mary Ann township	1 178	4.6	1.6	2.8	1.1	2.3	164	18.9	11.0	13.4	64.8	76.2	–	76.5
Monroe township	3 356	7.4	4.1	3.9	1.5	3.0	618	34.1	24.1	18.8	42.0	82.7	–	80.9
Johnstown village	1 898	10.0	6.3	5.4	2.6	3.9	479	29.2	17.7	16.3	36.8	82.1	–	79.6
Newark city	26 859	9.0	4.7	4.1	2.3	3.1	6 051	21.4	17.2	11.7	40.1	78.6	37.9	76.0
Newark township	1 750	8.9	3.3	1.9	.3	1.9	348	25.6	23.6	12.9	54.5	81.1	–	79.0
Newton township	2 163	8.5	5.8	5.3	2.0	4.7	365	14.0	8.5	9.0	18.0	77.7	9.3	74.0
St. Louisville village	214	10.3	6.5	4.2	2.3	1.9	64	18.8	10.9	10.9	36.4	69.3	–	67.5
Pataskala village	1 868	10.1	7.8	4.4	3.4	1.8	380	24.7	16.1	17.1	19.0	83.1	9.4	79.0
Perry township	740	5.8	4.2	2.3	1.5	1.5	65	15.4	15.4	–	27.9	72.9	45.5	70.6
St. Albans township	1 426	7.6	3.2	2.9	1.1	1.8	245	20.4	13.9	19.2	39.4	81.3	–	79.0
Alexandria village	312	9.3	1.6	–	–	–	83	36.1	16.9	36.1	62.1	83.0	–	81.1
Union township	5 050	11.8	7.4	3.7	1.7	2.9	773	24.2	21.2	11.6	31.7	75.4	2.4	71.4
Buckeye Lake village	1 895	16.3	11.9	4.2	2.4	3.0	313	19.2	17.6	7.0	24.7	70.4	–	64.5
Hebron village	1 329	10.6	5.6	4.4	1.1	3.8	243	31.7	25.5	20.2	39.0	81.7	13.3	77.9
Washington township	1 748	7.8	4.5	3.4	3.0	2.1	358	19.3	16.8	10.1	29.9	80.2	44.2	77.2
Utica village (pt.)	1 225	9.1	4.7	4.4	3.8	2.4	275	20.0	20.0	8.0	31.5	79.4	37.0	76.6
Logan County	25 692	9.5	5.1	3.4	2.1	2.2	5 714	18.9	15.9	10.1	36.9	80.6	19.0	77.7
Bloomfield township	261	–	–	–	–	–	46	13.0	13.0	13.0	–	68.6	–	68.6
Bokes Creek township	867	5.2	3.1	2.5	1.7	1.2	158	22.8	19.0	15.8	28.9	79.9	20.0	78.3
Ridgeway village (pt.)	60	3.3	–	6.7	–	6.7	20	25.0	25.0	25.0	100.0	75.9	–	76.7
West Mansfield village (pt.)	446	7.8	4.3	3.6	2.9	1.3	87	26.4	21.8	14.9	31.4	81.0	23.1	78.8
Harrison township	1 219	7.6	3.4	1.6	1.6	–	214	20.1	16.8	12.1	48.4	82.1	31.6	80.3
Bellefontaine city (pt.)	242	20.7	9.1	–	–	–	42	38.1	38.1	14.3	44.0	78.1	–	71.1
Jefferson township	1 379	7.6	2.1	.7	.7	.1	256	10.5	6.6	10.5	51.4	79.1	20.0	77.4
Bellefontaine city (pt.)	24	–	–	–	–	–	–	–	–	–	–	79.2	–	79.2
Valley Hi village (pt.)	54	20.4	7.4	–	–	–	6	33.3	33.3	33.3	36.4	83.7	–	74.1
Zanesfield village	112	12.5	3.6	3.6	3.6	1.8	36	13.9	8.3	13.9	57.1	84.7	50.0	82.4
Lake township	7 502	9.5	5.3	3.5	1.7	2.5	1 570	20.8	17.1	10.6	38.2	83.0	31.5	79.6
Bellefontaine city (pt.)	7 103	9.6	5.3	3.6	1.8	2.6	1 496	20.5	16.8	10.2	38.8	83.1	31.5	79.7
Liberty township	1 643	5.9	2.6	.9	.5	.9	515	21.7	20.6	8.5	52.6	84.6	22.2	83.0
Bellefontaine city (pt.)	–	–	–	–	–	–	–	–	–	–	–	–	–	–
West Liberty village	952	5.9	2.4	.8	.2	.8	243	19.3	16.9	8.6	51.8	84.9	100.0	82.9
McArthur township	1 102	9.3	3.3	3.7	2.2	1.6	230	10.9	10.0	4.8	60.2	85.9	37.5	84.5
Huntsville village	220	7.7	2.3	3.6	1.8	2.3	34	14.7	14.7	11.8	41.2	80.8	25.0	78.7
Miami township	1 441	7.6	3.6	4.2	2.5	2.4	275	10.2	9.5	4.7	33.0	80.6	5.6	78.8
De Graff village (pt.)	681	8.5	3.7	4.3	2.3	2.6	134	8.2	8.2	1.5	46.6	79.3	12.5	78.0
Quincy village	406	9.9	5.9	5.9	3.4	3.7	68	17.6	14.7	8.8	22.5	80.9	–	77.8
Monroe township	832	8.5	2.3	2.3	2.3	1.7	72	19.4	19.4	5.6	54.9	81.1	–	80.7
Valley Hi village (pt.)	122	1.6	–	–	–	–	–	–	–	–	100.0	85.0	–	85.2
Perry township	603	6.5	3.6	3.6	2.5	3.6	80	27.5	13.8	27.5	20.5	85.5	–	83.3
West Mansfield village (pt.)	45	6.7	–	4.4	–	4.4	5	–	–	–	100.0	73.8	–	75.6
Pleasant township	459	3.5	2.4	4.8	1.3	4.8	178	10.1	10.1	10.1	18.8	77.2	–	76.2
De Graff village (pt.)	125	12.8	8.8	6.4	4.8	6.4	55	7.3	7.3	7.3	18.8	79.8	–	75.6
Richland township	1 240	10.0	4.8	3.8	3.0	1.8	368	18.2	17.1	3.8	51.6	75.2	64.9	73.1
Belle Center village	499	11.6	5.4	5.8	3.8	3.4	127	18.1	18.1	1.6	51.7	79.6	68.4	76.7
Rushcreek township	1 175	9.4	5.2	2.1	1.8	1.5	195	15.9	14.4	7.2	38.2	73.8	–	71.8
Rushsylvania village	325	9.2	4.9	3.1	1.8	2.5	76	15.8	11.8	3.9	40.0	79.7	–	77.4
Stokes township	3 040	14.9	9.4	5.7	4.4	2.5	853	18.9	15.9	12.0	25.2	76.2	5.9	71.5
Lakeview village	636	12.6	6.3	3.0	3.0	.8	200	20.0	18.5	10.5	40.0	78.6	31.6	75.0
Union township	424	4.5	4.5	1.2	–	1.2	27	–	–	–	–	82.7	–	79.0
Washington township	2 102	14.3	10.3	6.1	2.6	5.1	613	24.5	19.6	13.1	23.3	79.0	9.3	72.7
Russells Point village	916	18.2	13.2	5.7	3.4	4.0	263	31.2	24.0	16.3	19.2	78.2	6.5	69.6
Zane township	403	9.2	1.5	3.2	1.5	1.7	64	18.8	12.5	6.3	64.9	82.5	–	82.1
Lorain County	172 147	8.1	4.1	4.2	2.1	3.1	29 385	19.6	15.6	11.6	39.5	77.5	23.5	75.5
Amherst city	6 601	6.1	3.0	3.4	1.3	2.3	1 356	23.3	16.2	14.6	35.6	77.0	16.1	75.3
Amherst township	4 703	7.8	4.9	4.1	2.0	3.3	732	19.3	15.4	10.8	27.6	77.4	2.2	74.9
South Amherst village (pt.)	784	10.2	5.6	3.2	1.7	2.7	161	18.6	12.4	14.3	37.5	75.4	15.4	72.5
Avon city	4 607	7.0	2.8	5.3	3.0	4.6	743	12.1	8.5	7.5	49.1	81.8	47.1	80.5
Avon Lake city	9 650	4.4	2.0	2.3	1.5	1.4	1 643	14.9	13.6	9.0	44.7	77.4	26.8	76.7
Brighton township	482	6.0	–	6.4	2.5	6.4	108	11.1	11.1	11.1	79.3	70.4	100.0	70.2
Brownhelm township	4 657	8.8	4.0	2.3	1.2	1.6	614	18.1	16.3	9.8	48.0	78.6	23.2	76.5
Vermilion city (pt.)	3 681	8.0	3.3	2.1	.8	1.4	486	14.8	14.8	8.0	49.8	78.6	22.6	76.8
Camden township	1 066	8.6	3.7	.7	.7	.2	103	46.6	41.7	25.2	44.6	79.5	–	77.0
Kipton village	203	12.8	3.9	1.0	1.0	1.0	29	27.6	10.3	20.7	38.5	83.1	–	78.1
Carlisle township	4 945	7.0	4.1	5.1	2.5	3.7	965	19.5	15.5	12.2	35.5	79.1	11.3	77.7
Columbia township	4 404	6.0	2.5	2.3	1.5	2.0	551	21.2	21.2	10.3	52.8	81.5	50.7	80.2
Eaton township	5 412	7.7	4.2	3.5	1.7	2.3	552	16.3	13.9	12.3	34.6	74.4	12.0	72.3
Eaton Estates CDP	1 080	13.4	7.2	5.6	1.8	3.9	55	38.2	38.2	27.3	37.9	65.2	–	62.7
Grafton village (pt.)	1 082	3.0	1.8	4.0	1.8	2.7	121	13.2	13.2	13.2	37.5	73.9	–	74.2
Elyria city	35 627	8.5	4.1	3.9	2.0	2.9	6 307	20.3	15.5	12.1	41.7	80.5	23.9	78.3
Elyria township	2 396	9.3	6.1	6.2	4.3	3.0	550	19.6	12.9	14.7	28.3	78.0	10.7	76.1
Grafton township	1 904	7.9	3.0	3.8	2.2	2.4	246	22.8	16.3	15.9	51.0	82.2	33.3	80.8
Grafton village (pt.)	530	5.8	.9	.9	.9	–	106	25.5	16.0	25.5	41.9	85.2	–	83.4
Henrietta township	1 049	4.1	1.2	1.2	1.2	.6	258	22.1	14.7	10.1	69.8	79.7	53.8	79.6
Huntington township	724	5.4	3.9	2.6	1.9	.7	61	34.4	34.4	–	28.2	79.6	–	78.3
Lagrange township	2 986	8.4	3.4	2.8	1.5	1.8	330	19.7	17.6	10.6	52.8	77.5	40.0	76.0
Lagrange village	725	6.9	4.0	1.2	.8	1.2	121	14.0	9.9	4.1	42.0	76.1	–	74.4
Lorain city	43 196	10.1	6.0	6.2	2.8	4.6	9 062	22.0	17.8	13.1	33.2	73.6	21.7	70.9
North Ridgeville city	14 583	6.2	2.5	3.0	1.7	2.2	1 392	17.4	15.0	8.7	48.9	83.4	22.0	82.3
Penfield township	877	9.2	2.2	3.6	.7	3.6	122	32.0	23.8	23.8	54.3	75.5	–	74.1
Pittsfield township	907	7.1	2.8	1.8	1.8	.9	205	16.6	9.8	9.8	46.9	73.5	–	73.0
Oberlin city (pt.)	–	–	–	–	–	–	–	–	–	–	–	–	–	–
Rochester township	406	3.2	2.0	1.7	1.0	.7	55	12.7	12.7	9.1	30.8	79.6	50.0	78.4
Rochester village	123	6.5	3.3	5.7	3.3	2.4	17	41.2	41.2	29.4	50.0	86.1	50.0	84.9
Russia township	7 641	6.9	3.0	3.2	1.8	2.3	1 152	14.7	11.6	7.3	45.1	67.9	26.7	67.1
Oberlin city (pt.)	6 076	6.7	3.0	2.9	1.7	2.0	911	14.9	12.0	6.8	43.0	65.6	20.4	64.8
South Amherst village (pt.)	362	7.5	5.8	4.7	3.3	3.3	48	14.6	10.4	8.3	14.8	74.6	8.3	72.3
Sheffield township	2 317	11.8	6.0	6.0	3.4	4.4	597	14.6	10.4	9.7	30.7	76.0	29.1	72.1
Sheffield village	1 277	6.7	3.5	2.4	1.4	1.6	213	15.5	9.9	8.9	34.1	79.6	44.4	77.0

TIPSII [UPF] GPH539 CENSUS90 71583600 07/17/92 1:25 PM MACHINE: C DATA:CENSUS90S*PH5TIPSDA39. 07/13/92 21:50:58 TAPE: NONE FRAME: 78
TSF:CENSUS90*92. 07/13/92 21:51:46 UTF:CENSUS90*93. 07/13/92 21:51:46 META:CENSUS90S*PH5T7-839. 07/13/92 21:59:21

Table 7. **Disability Status: 1990**—Con.

[Data based on sample and subject to sampling variability, see text. For definitions of terms and meanings of symbols, see text]

State County County Subdivision Place	Civilian noninstitutionalized persons 16 to 64 years						Civilian noninstitutionalized persons 65 years and over				Percent in labor force of civilian noninstitutionalized persons 16 to 64 years with—			
		Percent with a work disability		Percent with a mobility or self-care limitation				Percent with a mobility or self-care limitation						
	Total	Total	Prevented from working	Total	Mobility limitation	Self-care limitation	Total	Total	Mobility limitation	Self-care limitation	A work disability	No work disability	A mobility limitation	No mobility limitation
Lorain County—Con.														
Sheffield Lake city	6 559	6.9	4.1	3.5	1.6	2.5	745	15.4	11.4	8.5	34.9	78.6	25.7	76.4
Wellington township	3 171	8.6	3.0	4.1	2.4	2.6	723	13.1	9.7	5.9	59.9	77.9	25.0	77.6
Wellington village	2 407	9.5	3.7	4.4	2.9	2.4	604	14.2	10.1	7.1	58.3	78.8	27.5	78.4
Lucas County	291 475	9.2	4.7	5.2	2.3	3.9	56 637	22.4	15.9	13.8	39.7	78.4	23.0	76.1
Harbor View village	69	24.6	18.8	10.1	4.3	10.1	36	22.2	13.9	22.2	23.5	78.8	–	68.2
Harding township	414	4.8	1.0	2.4	1.2	2.4	51	43.1	31.4	21.6	80.0	78.4	100.0	78.2
Jerusalem township	2 055	9.1	5.9	5.8	2.7	4.7	357	22.1	19.0	11.5	19.8	78.3	10.9	74.7
Maumee city	10 258	6.4	2.2	2.9	1.1	2.1	1 674	16.4	12.2	11.9	52.6	84.1	24.1	82.7
Monclova township	3 043	7.1	2.4	2.2	1.1	1.4	378	22.5	19.3	17.5	51.9	79.4	38.2	77.9
Oregon city	11 796	8.9	4.6	3.9	2.1	2.4	2 390	21.5	13.9	14.1	39.9	79.8	7.2	77.7
Ottawa Hills village	2 714	3.5	1.7	1.7	.7	1.2	757	17.0	10.2	11.0	52.1	68.7	35.0	68.4
Providence township	1 993	4.0	2.7	1.9	1.4	.6	239	11.3	11.3	7.9	32.9	83.1	29.6	81.8
Richfield township	877	5.8	1.6	3.2	.8	2.6	152	8.6	8.6	8.6	60.8	79.4	71.4	78.4
Berkey village	161	2.5	1.2	1.2	1.2	1.2	17	11.8	11.8	11.8	50.0	83.4	–	83.6
Spencer township	1 042	20.6	11.3	3.7	2.9	1.5	174	30.5	25.9	18.4	45.1	75.8	43.3	70.3
Springfield township	13 007	8.1	4.2	5.8	2.6	4.9	1 488	25.8	20.6	15.7	36.0	83.3	13.9	81.2
Holland village	622	11.7	7.4	5.0	2.1	4.0	269	28.6	26.4	17.8	27.4	83.4	30.8	77.8
Swanton township	2 284	11.5	4.6	6.4	2.5	4.9	319	27.9	23.2	8.2	49.2	82.9	5.3	80.9
Swanton village (pt.)	137	12.4	–	–	–	–	7	100.0	100.0	–	100.0	95.0	–	95.6
Sylvania township	25 529	5.4	1.9	2.9	1.3	2.1	4 226	15.1	12.1	8.6	54.8	80.8	37.3	79.9
Sylvania city	10 997	4.9	1.7	2.9	1.4	2.1	1 872	14.1	10.6	9.6	56.1	81.6	40.6	80.9
Toledo city	208 490	10.2	5.4	5.8	2.6	4.4	43 264	23.4	16.3	14.4	37.9	77.3	23.1	74.7
Washington township	2 576	5.7	1.9	3.1	1.0	2.2	341	22.0	12.0	10.0	55.5	84.9	–	84.1
Waterville township	5 328	5.4	1.4	2.2	.9	1.8	791	27.6	23.8	14.9	64.3	82.9	54.0	82.2
Waterville village	2 714	5.2	1.0	2.4	.9	1.8	367	22.9	20.7	10.9	73.9	81.8	62.5	81.6
Whitehouse village	1 541	7.0	1.9	2.2	.7	2.0	255	25.5	19.2	10.6	60.2	83.3	18.2	82.2
Madison County	21 226	8.1	4.0	4.5	2.4	3.2	3 645	21.8	16.2	13.6	43.8	82.3	30.0	80.4
Canaan township	1 578	4.3	1.3	3.0	1.3	2.2	165	23.6	15.2	20.0	50.0	92.8	65.0	91.3
Darby township	1 350	11.9	3.7	6.7	5.8	3.3	273	18.7	12.1	13.6	49.4	79.8	61.5	77.1
Plain City village (pt.)	823	9.5	3.9	4.3	2.7	1.8	177	20.3	15.3	12.4	46.2	81.3	31.8	79.3
Deer Creek township	652	11.3	2.8	4.4	3.5	3.5	150	32.0	22.0	13.3	66.2	80.6	21.7	81.1
Fairfield township	983	7.0	5.4	4.6	1.4	4.0	114	10.5	10.5	–	23.2	81.8	–	78.8
Jefferson township	4 600	6.9	3.1	3.0	1.7	1.6	699	23.5	17.2	14.7	51.9	82.2	20.3	81.2
Jefferson village	2 887	8.0	3.3	2.8	1.4	1.4	457	26.3	17.9	19.9	53.9	81.9	26.8	80.4
London city	4 715	10.1	6.2	5.6	3.0	5.0	1 067	22.0	17.1	14.5	36.1	81.0	26.6	78.1
Monroe township	1 002	7.7	4.8	5.6	2.8	2.8	70	20.0	10.0	10.0	37.7	81.7	21.4	80.0
Oak Run township	306	4.2	1.6	2.0	–	2.0	17	52.9	–	52.9	61.5	77.8	–	77.1
Paint township	354	6.2	4.5	4.8	4.8	2.8	82	6.1	6.1	6.1	27.3	87.7	58.8	85.2
Pike township	302	4.6	–	–	–	–	38	34.2	34.2	34.2	100.0	70.8	–	72.2
Pleasant township	1 713	9.5	5.1	5.7	1.9	4.4	390	22.6	19.0	13.1	38.7	79.8	12.5	77.1
Mount Sterling village	954	10.3	5.9	4.4	2.3	3.1	290	24.1	19.3	16.9	29.6	80.6	18.2	76.7
Range township	650	7.4	2.5	3.1	1.1	3.1	119	16.8	14.3	10.1	47.9	85.9	–	84.0
Midway village	178	9.6	5.1	2.8	–	2.8	42	23.8	16.7	9.5	35.3	71.4	–	68.0
Somerford township	1 724	4.4	1.5	4.2	1.3	3.6	186	23.1	19.9	5.9	37.3	82.2	26.1	81.0
Chocktou Lake CDP	871	2.1	.7	5.7	1.4	5.7	38	23.7	23.7	–	33.3	83.2	–	83.4
Stokes township	504	7.7	4.2	3.4	2.4	1.4	114	26.3	21.9	19.3	46.2	74.8	33.3	73.6
South Solon village	232	7.3	3.0	3.9	1.7	3.0	61	27.9	19.7	14.8	58.8	74.9	50.0	74.1
Union township	793	13.7	7.2	6.2	3.0	3.9	161	13.7	3.7	9.9	47.7	86.8	–	84.0
Mahoning County	161 467	10.4	6.0	5.0	2.8	3.5	42 414	19.5	14.8	11.5	31.5	74.5	13.7	71.6
Alliance city (pt.)	52	21.2	21.2	11.5	11.5	11.5	–	–	–	–	–	65.9	–	58.7
Austintown township	24 023	7.9	4.2	3.8	2.0	2.9	4 867	17.7	13.0	10.0	37.5	78.1	17.8	76.1
Austintown CDP	21 284	7.4	3.7	3.4	1.5	2.7	4 350	17.8	12.8	10.1	40.3	78.1	20.7	76.1
Mineral Ridge CDP (pt.)	674	25.2	23.0	16.2	16.2	13.6	72	18.1	11.1	18.1	8.8	80.2	4.6	73.3
Beaver township	3 162	12.1	7.7	4.4	2.5	3.2	660	24.2	19.5	15.8	30.8	79.6	6.3	75.4
Columbiana village (pt.)	–	–	–	–	–	–	13	53.8	53.8	53.8	–	–	–	–
Berlin township	1 504	10.9	6.5	2.9	2.2	1.2	206	17.5	17.5	3.9	36.6	72.7	–	70.3
Boardman township	25 899	6.9	3.1	2.6	1.3	1.7	7 485	15.9	12.1	9.5	45.9	81.6	14.4	80.0
Boardman CDP	23 775	7.0	3.1	2.5	1.4	1.6	7 013	16.0	12.3	9.5	46.5	81.7	15.5	80.1
Campbell city	5 955	10.0	5.3	4.5	2.4	3.4	1 995	20.2	14.3	10.5	28.3	66.7	11.1	64.2
Canfield township	6 924	6.9	2.8	2.6	1.4	1.6	1 652	20.3	16.2	12.8	47.2	82.3	–	81.0
Canfield city	3 415	6.8	3.2	2.6	1.7	1.8	887	19.3	15.4	12.3	43.3	82.2	–	80.9
Coitsville township	1 274	11.5	8.2	7.5	6.5	4.2	277	11.6	11.6	4.3	17.7	72.6	7.2	70.4
Ellsworth township	1 352	3.7	2.7	2.3	1.0	1.3	188	16.0	16.0	7.4	–	81.4	–	79.2
Goshen township	2 082	8.0	4.3	4.3	1.7	2.9	379	12.4	8.2	8.2	36.7	73.1	13.9	71.2
Green township	2 183	7.7	3.0	4.7	2.4	3.0	349	10.9	8.0	6.6	53.6	75.3	40.4	74.4
Washingtonville village (pt.)	259	8.5	1.9	5.0	.4	5.0	21	9.5	–	9.5	50.0	80.2	100.0	77.5
Jackson township	1 563	8.8	4.5	7.5	2.3	7.2	212	21.2	12.3	9.0	34.1	75.4	11.1	73.2
Lowellville village	750	8.1	5.3	6.8	3.1	5.1	305	25.6	15.1	18.4	27.9	72.1	17.4	70.2
Milton township	2 579	11.3	6.3	3.1	2.5	1.6	458	23.6	13.8	16.6	34.0	74.0	15.6	70.9
Craig Beach village	906	15.2	7.5	3.3	2.6	1.5	115	12.2	11.3	6.1	35.5	76.4	20.8	71.5
New Middletown village	1 286	8.0	4.7	4.0	1.7	3.0	236	17.4	14.8	11.0	35.0	77.7	13.6	75.3
Poland township	8 654	5.1	2.3	2.0	1.0	1.7	2 167	15.0	11.8	7.1	42.5	75.0	30.7	73.8
Poland village	1 868	4.8	1.0	1.1	1.1	.4	513	11.3	9.9	4.7	43.8	77.2	33.3	76.1
Sebring city	2 703	12.8	7.0	4.4	3.3	2.3	703	21.3	18.2	9.5	32.9	77.0	–	73.8
Smith township	3 081	12.4	5.5	5.5	3.3	3.9	714	16.8	15.0	5.5	41.5	78.3	17.5	75.7
Beloit village	633	10.9	3.9	2.5	2.5	.8	185	21.6	19.5	5.9	49.3	81.0	–	79.6
Maple Ridge CDP	650	23.7	14.6	6.3	5.5	5.5	138	16.7	12.3	4.3	22.7	78.0	–	68.7
Springfield township	3 860	6.3	3.4	4.0	1.7	3.4	766	26.9	20.6	18.3	26.7	72.3	14.1	70.4
Struthers city	7 242	10.8	6.3	4.8	3.1	2.7	2 341	15.7	13.0	10.1	32.2	73.2	18.7	70.4
Youngstown city (pt.)	55 339	14.7	9.6	7.7	4.3	5.5	16 454	22.5	16.7	13.8	24.9	68.5	12.9	64.3
Marion County	38 790	10.3	5.5	4.0	2.3	2.8	7 624	18.3	14.3	11.5	38.0	79.3	21.5	76.3
Big Island township	868	6.7	1.2	–	–	–	127	15.0	11.0	15.0	82.8	78.5	–	78.8
Bowling Green township	349	6.3	3.7	–	–	–	75	8.0	8.0	8.0	40.9	68.8	–	67.0
Claridon township	1 639	6.2	4.2	3.8	1.2	3.0	266	15.4	5.3	12.0	29.7	81.7	26.3	79.1
Caledonia village	418	9.3	5.7	9.6	2.4	7.4	69	13.0	10.1	10.1	33.3	84.4	–	81.6
Grand township	186	–	–	–	–	–	67	41.8	41.8	7.5	–	82.8	–	82.8
Grand Prairie township	1 234	8.4	2.4	2.4	1.5	2.4	157	10.8	3.2	7.6	60.6	81.2	–	80.7
Green Camp township	736	6.1	1.8	2.3	2.0	1.2	105	41.0	28.6	28.6	48.9	82.6	13.3	82.0
Green Camp village	262	13.7	3.4	4.6	3.8	3.4	46	37.0	23.9	23.9	61.1	82.3	20.0	81.7
Marion township	25 478	12.2	6.9	4.8	2.9	3.2	5 322	17.6	14.7	10.5	34.6	78.9	21.9	75.1
Marion city	20 859	12.7	7.2	5.0	3.1	3.5	4 200	18.3	15.1	10.7	34.3	79.4	20.6	75.4
Montgomery township	1 386	6.2	3.0	2.6	1.4	2.4	279	19.4	14.0	9.3	46.5	77.7	15.8	76.6
La Rue village	450	6.4	1.3	1.8	.4	1.3	145	20.0	15.9	6.9	79.3	79.1	–	79.5
New Bloomington village	176	13.1	8.0	9.1	4.0	8.5	27	11.1	11.1	–	39.1	75.8	14.3	73.4
Pleasant township	2 731	6.2	3.1	3.7	1.5	3.0	499	20.4	12.8	20.4	34.9	81.0	–	79.3
Prospect township	1 264	6.9	2.3	1.3	.6	.9	252	27.8	22.6	19.0	59.8	84.9	75.0	83.2
Prospect village	729	9.5	3.6	1.5	.7	.8	154	28.6	20.1	18.2	53.6	83.0	60.0	80.4

TIPSII [UPF] GPH539 CENSUS90 71583600 07/17/92 1:25 PM MACHINE: C DATA:CENSUS90S*PH5TIPSDA39. 07/13/92 21:50:58 TAPE: NONE FRAME: 79
TSF:CENSUS90*92. 07/13/92 21:51:46 UTF:CENSUS90*93. 07/13/92 21:51:46 META:CENSUS90S*PH5T7-839. 07/13/92 21:59:21

Table 7. **Disability Status: 1990**—Con.

[Data based on sample and subject to sampling variability, see text. For definitions of terms and meanings of symbols, see text]

State County County Subdivision Place	Civilian noninstitutionalized persons 16 to 64 years						Civilian noninstitutionalized persons 65 years and over				Percent in labor force of civilian noninstitutionalized persons 16 to 64 years with—			
		Percent with a work disability		Percent with a mobility or self-care limitation				Percent with a mobility or self-care limitation						
	Total	Total	Prevented from working	Total	Mobility limitation	Self-care limitation	Total	Total	Mobility limitation	Self-care limitation	A work disability	No work disability	A mobility limitation	No mobility limitation
Marion County—Con.														
Richland township	1 045	6.7	3.4	.6	–	.6	107	18.7	18.7	12.1	48.6	79.5	–	77.4
Salt Rock township	421	7.6	4.3	4.8	.5	4.5	74	18.9	10.8	10.8	34.4	71.5	50.0	68.7
Morral village	215	7.9	2.3	3.7	.9	3.3	43	20.9	14.0	11.6	64.7	76.8	50.0	76.1
Scott township	315	10.8	3.5	3.5	1.9	1.6	52	13.5	–	13.5	67.6	82.6	100.0	80.6
Tully township	458	8.1	2.4	4.6	4.6	–	129	19.4	14.7	4.7	51.4	62.9	28.6	63.6
Waldo township	680	8.5	2.1	3.4	1.0	2.4	113	9.7	8.0	5.3	69.0	85.5	28.6	84.7
Waldo village	197	10.7	2.0	3.6	2.5	1.0	60	10.0	6.7	10.0	61.9	83.0	40.0	81.8
Medina County	79 475	6.7	2.9	3.2	1.7	2.2	10 819	18.5	15.1	10.5	48.1	80.1	24.5	78.9
Brunswick city	19 056	7.2	3.2	3.6	2.1	2.5	1 552	26.4	22.9	15.8	47.4	81.6	19.1	80.4
Brunswick Hills township	2 923	6.0	2.3	3.1	1.6	2.0	261	18.0	10.3	11.9	51.4	83.7	41.3	82.4
Chatham township	1 224	6.5	3.6	3.4	2.0	2.5	161	7.5	7.5	7.5	44.3	79.2	20.8	78.1
Granger township	1 965	4.2	1.2	7.9	1.8	6.5	327	6.7	3.4	3.4	56.6	74.7	36.1	74.6
Guilford township	3 021	5.4	2.9	4.3	2.0	2.8	459	24.8	20.7	13.1	42.1	81.5	27.9	80.4
Rittman city (pt.)	47	–	–	–	–	–	14	–	–	–	–	76.6	–	76.6
Seville village	1 080	6.2	2.7	2.8	.9	2.4	199	24.1	18.6	11.6	47.8	82.9	40.0	81.1
Harrisville township	3 022	11.8	4.6	4.4	2.4	2.7	570	23.5	23.5	10.5	52.2	78.1	42.5	75.8
Lodi village	1 887	14.9	6.0	5.9	3.3	3.9	395	31.9	31.9	13.2	48.8	78.6	40.3	75.3
Hinckley township	3 932	6.4	2.6	3.6	1.5	3.0	556	15.1	11.9	10.4	44.4	76.5	11.9	75.4
Homer township	656	9.1	4.4	3.4	1.5	1.8	96	8.3	8.3	–	51.7	77.9	–	76.6
Lafayette township	3 149	7.8	4.8	4.7	2.5	3.7	407	22.4	21.9	15.7	38.6	82.1	13.8	80.4
Briarwood Beach village	414	7.5	4.1	4.8	2.4	2.9	37	16.2	16.2	10.8	45.2	84.1	–	83.2
Chippewa-on-the-Lake village	212	9.0	3.3	2.8	.9	1.9	42	4.8	–	4.8	63.2	81.9	–	81.0
Litchfield township	1 706	3.8	1.0	.3	–	.3	119	27.7	17.6	27.7	33.8	74.2	–	72.7
Liverpool township	2 370	6.4	1.6	1.1	.9	.7	271	14.0	14.0	11.8	71.1	78.3	47.6	78.1
Medina city	11 695	6.7	3.3	3.0	1.8	1.7	1 881	20.1	14.5	10.4	43.8	83.5	22.2	81.9
Medina township	3 290	4.0	1.6	.9	.5	.4	352	17.3	15.6	10.5	50.0	77.2	53.3	76.3
Montville township	2 267	5.8	.9	2.4	1.9	2.2	232	15.5	8.2	11.2	72.5	77.9	52.4	78.0
Sharon township	2 186	4.3	1.3	2.0	.6	1.6	341	7.3	5.0	5.6	50.5	78.9	35.7	77.9
Spencer township	1 169	5.0	1.9	1.5	1.5	.9	149	17.4	8.1	11.4	56.9	75.7	38.9	75.3
Spencer village	406	7.4	4.4	2.5	2.5	2.0	95	15.8	12.6	6.3	30.0	79.0	20.0	76.8
Wadsworth township	11 986	7.3	3.4	2.9	1.8	2.0	2 518	15.6	12.8	7.6	46.4	79.7	18.9	78.4
Wadsworth city	9 765	7.0	2.9	2.7	1.5	2.2	2 183	16.9	13.9	8.2	51.2	79.4	16.6	78.4
Westfield township	2 236	5.4	2.1	1.6	.8	1.3	295	15.3	13.6	6.8	44.6	77.6	27.8	76.2
Gloria Glens Park village	255	14.5	6.7	2.0	2.0	–	47	27.7	17.0	14.9	40.5	79.4	60.0	74.0
Westfield Center village	540	4.3	1.1	1.5	1.5	1.1	80	11.3	11.3	7.5	34.8	77.2	25.0	76.1
York township	1 622	6.7	2.3	2.0	.4	2.0	272	18.0	15.4	7.0	60.6	75.0	100.0	73.9
Meigs County	13 970	14.3	8.9	4.9	3.2	3.6	3 244	25.6	21.8	12.9	27.1	67.7	19.2	63.3
Bedford township	571	17.5	10.9	3.0	2.1	1.9	104	24.0	20.2	11.5	24.0	67.9	–	61.5
Chester township	1 317	7.1	3.6	3.3	2.4	2.5	217	31.3	20.7	22.1	16.0	73.3	19.4	70.4
Columbia township	479	21.3	12.1	.6	.6	–	83	15.7	15.7	–	4.9	65.5	–	52.9
Lebanon township	518	22.8	15.4	5.8	5.8	4.6	92	30.4	23.9	6.5	22.0	66.5	–	59.8
Letart township	519	25.6	15.8	12.3	10.4	8.5	113	18.6	18.6	6.2	32.3	68.1	18.5	63.7
Olive township	1 152	8.5	6.5	3.6	1.8	2.2	185	40.0	25.4	30.3	23.5	65.0	–	62.6
Orange township	502	15.3	9.8	10.6	9.0	8.0	206	37.4	30.6	18.4	36.4	76.0	71.1	69.8
Rutland township	1 350	13.7	10.1	6.3	3.9	4.4	298	15.1	13.1	9.1	19.5	66.5	–	62.5
Rutland village	302	12.6	8.9	5.0	4.3	2.3	71	11.3	9.9	4.2	21.1	64.4	–	61.6
Salem township	699	20.3	10.4	5.6	3.6	5.6	59	–	–	–	26.8	66.6	32.0	59.5
Salisbury township	4 208	15.7	10.2	4.5	2.7	3.3	1 306	20.8	18.7	8.7	32.6	66.5	21.9	62.3
Middleport village	1 542	16.0	11.0	5.3	2.7	3.8	542	21.4	19.2	9.2	27.6	69.8	19.0	64.3
Pomeroy village	1 247	21.0	12.7	4.3	3.0	3.1	396	19.7	17.4	10.4	39.7	58.5	28.9	55.3
Scipio township	782	6.8	3.2	2.4	.9	2.4	144	50.0	46.5	28.5	43.4	65.0	–	64.1
Sutton township	1 873	12.5	6.6	5.6	2.9	4.0	437	31.6	28.6	16.5	27.4	68.6	9.3	65.0
Racine village	436	15.6	10.3	7.1	3.7	4.4	95	28.4	21.1	12.6	27.9	59.5	–	56.7
Syracuse village	482	10.6	5.8	3.3	2.9	1.5	160	30.6	30.6	10.6	41.2	72.4	14.3	70.7
Mercer County	22 961	7.0	3.2	3.5	1.7	2.5	4 957	17.2	12.6	10.4	44.7	83.8	29.4	81.9
Black Creek township	381	10.5	4.5	1.3	1.3	1.3	73	–	–	–	40.0	82.7	100.0	77.9
Butler township	3 603	5.7	2.6	4.4	1.5	3.7	676	18.5	13.3	8.9	51.2	82.5	12.7	81.8
Coldwater village	2 506	6.0	3.2	4.5	1.6	3.6	497	13.3	7.6	9.1	47.3	83.0	17.9	81.9
Center township	516	3.1	1.7	1.4	–	1.4	168	3.6	3.6	3.6	–	90.0	–	87.2
Dublin township	1 271	5.7	2.0	3.3	1.4	2.4	304	18.4	15.1	10.5	44.4	82.8	27.8	81.4
Rockford village	691	8.2	3.8	5.2	2.6	3.5	172	16.3	16.3	7.0	40.4	81.4	27.8	79.3
Franklin township	1 250	9.4	5.5	4.2	2.4	3.1	356	16.6	10.7	11.8	30.5	79.2	30.0	75.7
Montezuma village	133	18.0	11.3	3.8	3.8	–	25	8.0	8.0	–	29.2	77.1	60.0	68.8
Gibson township	996	6.0	2.7	1.9	.6	1.3	211	17.5	8.1	12.8	45.0	83.0	–	81.2
Fort Recovery village (pt.)	536	8.2	3.7	3.4	1.1	2.2	136	15.4	11.0	8.1	40.9	85.6	–	82.8
Granville township	2 092	4.2	1.2	4.7	1.1	3.8	385	17.7	11.9	12.7	64.4	84.3	54.2	83.8
Burkettsville village (pt.)	119	2.5	.8	5.0	–	5.0	13	15.4	15.4	–	66.7	84.5	–	84.0
St. Henry village	1 097	4.6	1.5	4.5	1.5	3.4	213	20.7	11.7	16.0	56.0	83.9	50.0	83.1
Hopewell township	558	3.9	.9	–	–	–	102	16.7	11.8	16.7	54.5	86.0	–	84.8
Jefferson township	7 647	9.3	4.5	3.8	2.2	2.5	1 760	19.7	15.5	11.0	44.4	86.5	25.3	83.8
Celina city	5 614	8.9	4.5	4.2	2.3	2.8	1 444	19.6	14.5	13.4	42.8	88.0	27.3	85.3
Liberty township	559	7.3	4.3	4.7	4.7	2.0	108	11.1	5.6	5.6	26.8	78.8	23.1	77.5
Marion township	1 562	3.3	1.7	2.4	1.0	1.7	321	14.0	8.4	12.5	49.0	82.6	50.0	81.8
Chickasaw village	244	4.1	.8	5.7	1.6	4.1	38	13.2	13.2	–	80.0	83.3	50.0	83.8
Recovery township	874	4.8	1.0	3.1	2.1	1.8	162	17.3	14.2	10.5	57.1	77.6	100.0	76.2
Fort Recovery village (pt.)	250	7.2	3.6	4.4	2.0	3.2	53	17.0	7.5	13.2	50.0	87.1	100.0	84.1
Union township	942	10.2	3.5	2.7	1.7	1.1	219	16.0	14.2	5.9	43.8	83.5	–	80.8
Mendon village	414	12.3	5.6	4.8	2.7	2.4	132	20.5	17.4	9.8	37.3	80.7	–	77.4
Washington township	710	5.2	2.5	2.4	.6	1.8	112	16.1	10.7	10.7	32.4	79.5	–	77.5
Miami County	58 885	8.9	4.1	4.0	1.9	2.9	11 128	19.5	15.2	10.4	44.7	81.8	28.1	79.5
Bethel township	3 288	7.8	3.6	3.2	2.3	1.6	543	21.9	16.9	12.7	47.3	76.8	19.7	75.8
Brown township	929	11.2	3.3	6.1	1.7	4.6	215	32.6	21.9	16.7	56.7	83.4	50.0	80.9
Fletcher village	303	8.6	4.0	2.6	2.6	.7	83	9.6	9.6	4.8	53.8	84.8	–	84.4
Concord township	15 009	8.4	3.8	3.2	1.6	2.4	3 108	16.6	12.2	8.1	44.2	82.8	28.9	80.4
Troy city	11 889	9.5	4.2	3.7	1.7	2.9	2 557	18.1	13.1	9.3	43.3	83.4	30.8	80.5
Elizabeth township	1 048	7.4	3.6	2.8	1.4	1.7	165	19.4	19.4	15.8	46.2	77.9	40.0	76.1
Huber Heights city (pt.)	30	30.0	–	–	–	–	–	–	–	–	100.0	100.0	–	100.0
Lostcreek township	1 071	8.4	3.9	3.1	.7	2.3	107	1.9	1.9	–	33.3	83.5	–	79.9
Casstown village	153	7.8	3.3	–	–	–	39	5.1	5.1	–	–	80.9	–	74.5
Monroe township	8 479	6.6	2.3	2.7	1.2	2.1	1 220	21.6	18.7	9.0	55.0	82.9	48.6	81.5
Tipp City city	3 835	8.6	2.6	3.6	2.1	2.8	817	27.3	23.0	13.5	54.8	83.1	51.9	81.3
Newberry township	3 927	7.5	3.9	3.7	1.8	2.5	777	21.6	14.4	12.1	43.0	82.3	30.6	80.2
Bradford village (pt.)	691	7.4	4.5	3.2	1.4	2.9	130	33.8	26.9	16.9	39.2	81.6	50.0	78.9
Covington village	1 532	8.0	3.9	4.5	2.2	2.8	386	19.4	15.8	9.6	48.0	84.3	29.4	82.6
Newton township	1 974	7.4	3.1	1.9	1.1	1.2	394	22.6	16.8	12.4	53.7	80.0	14.3	78.7
Pleasant Hill village	643	5.1	1.6	2.6	1.1	2.6	164	13.4	11.0	9.8	57.6	84.1	42.9	83.2
Springcreek township	1 290	5.3	1.2	2.8	1.1	2.2	204	16.7	10.8	16.7	60.9	82.0	50.0	81.2

TIPSII [UPF] GPH539 CENSUS90 71583600 07/17/92 1:25 PM MACHINE: C DATA:CENSUS90S*PH5TIPSDA39. 07/13/92 21:50:58 TAPE: NONE FRAME: 80
TSF:CENSUS90*92. 07/13/92 21:51:46 UTF:CENSUS90*93. 07/13/92 21:51:46 META:CENSUS90S*PH5T7-839. 07/13/92 21:59:21

Table 7. **Disability Status: 1990**—Con.

[Data based on sample and subject to sampling variability, see text. For definitions of terms and meanings of symbols, see text]

State County County Subdivision Place	Civilian noninstitutionalized persons 16 to 64 years						Civilian noninstitutionalized persons 65 years and over				Percent in labor force of civilian noninstitutionalized persons 16 to 64 years with—			
		Percent with a work disability		Percent with a mobility or self-care limitation				Percent with a mobility or self-care limitation						
	Total	Total	Prevented from working	Total	Mobility limitation	Self-care limitation	Total	Total	Mobility limitation	Self-care limitation	A work disability	No work disability	A mobility limitation	No mobility limitation
Miami County—Con.														
Staunton township	1 399	5.3	2.2	3.9	2.9	2.8	180	23.3	15.0	11.7	45.9	83.5	34.1	82.9
Union township	6 701	9.7	4.3	3.7	2.4	2.2	1 282	19.5	16.3	10.4	43.9	78.1	32.7	75.8
Laura village	288	10.1	5.6	2.4	1.4	2.4	41	29.3	29.3	24.4	37.9	82.2	–	78.9
Ludlow Falls village	180	2.8	1.1	4.4	–	4.4	47	12.8	12.8	8.5	60.0	68.6	–	68.3
Potsdam village	186	13.4	4.3	5.4	3.2	2.2	14	28.6	–	28.6	60.0	67.7	–	68.9
West Milton village	2 692	9.3	5.3	3.3	2.4	1.7	579	23.0	20.7	11.7	34.4	81.4	27.7	78.3
Washington township	13 740	12.0	6.2	6.6	2.4	5.1	2 933	19.9	16.3	11.5	39.8	83.1	18.6	79.4
Piqua city	12 563	12.3	6.2	6.8	2.4	5.3	2 653	20.5	16.8	12.3	40.6	83.2	20.7	79.4
Monroe County	9 610	12.3	7.3	5.5	2.9	3.6	2 271	23.3	20.2	14.1	26.7	66.4	15.9	62.9
Adams township	356	20.5	4.2	9.8	6.7	4.5	66	36.4	36.4	25.8	63.0	70.0	54.2	69.6
Benton township	237	20.7	14.8	6.8	4.2	6.8	61	42.6	42.6	31.1	10.2	59.6	50.0	49.3
Bethel township	264	24.2	14.8	4.2	4.2	1.9	79	13.9	6.3	13.9	28.1	80.5	–	70.8
Center township	2 461	12.3	6.9	4.2	2.1	2.8	640	26.6	19.7	18.9	24.8	70.9	–	66.6
Woodsfield village	1 709	11.0	6.0	5.1	2.1	3.6	466	21.7	13.5	19.1	28.7	71.6	–	68.3
Franklin township	247	6.9	3.6	2.4	2.4	2.4	61	1.6	–	1.6	47.1	67.8	100.0	65.6
Stafford village	63	9.5	6.3	–	–	–	3	33.3	–	33.3	33.3	78.9	–	74.6
Green township	198	12.6	8.6	7.6	–	7.6	91	17.6	17.6	9.9	32.0	63.0	–	59.1
Jackson township	259	14.3	12.7	4.2	1.5	4.2	36	25.0	25.0	–	–	64.0	–	55.7
Lee township	834	14.4	7.7	7.1	2.4	4.7	144	30.6	27.8	5.6	36.7	64.0	–	61.5
Malaga township	500	10.8	8.6	6.8	6.8	–	135	24.4	24.4	11.1	11.1	67.3	–	65.7
Jerusalem village (pt.)	51	–	–	–	–	–	17	–	–	–	–	62.7	–	62.7
Miltonsburg village	30	–	–	–	–	–	15	–	–	–	–	83.3	–	83.3
Ohio township	774	8.0	3.4	3.9	1.8	3.0	176	25.6	23.3	16.5	37.1	72.1	–	70.5
Perry township	369	11.7	4.3	3.8	1.6	2.2	98	16.3	16.3	5.1	30.2	59.5	–	57.0
Antioch village	33	–	–	–	–	–	23	30.4	30.4	13.0	–	63.6	–	63.6
Salem township	687	12.8	9.2	7.0	5.7	3.5	117	20.5	12.8	17.9	26.1	66.6	20.5	63.9
Clarington village	252	11.5	8.7	7.9	5.2	5.6	56	16.1	10.7	12.5	17.2	70.9	15.4	67.4
Seneca township	268	17.2	13.8	8.2	–	8.2	49	26.5	26.5	26.5	–	54.5	–	45.1
Summit township	384	6.8	3.9	7.8	2.3	5.5	106	15.1	15.1	4.7	30.8	76.5	66.7	73.6
Lewisville village	133	6.0	4.5	3.8	2.3	1.5	45	26.7	26.7	6.7	25.0	68.8	–	67.7
Sunsbury township	1 011	9.0	7.4	5.9	2.5	4.3	177	10.2	8.5	9.6	13.2	53.4	–	51.0
Beallsville village	305	9.8	8.2	7.5	4.9	3.9	47	12.8	6.4	12.8	16.7	50.2	–	49.3
Jerusalem village (pt.)	35	5.7	5.7	–	–	–	7	28.6	28.6	28.6	–	75.8	–	71.4
Wilson village (pt.)	74	8.1	2.7	–	–	–	12	–	–	–	33.3	61.8	–	59.5
Switzerland township	293	6.8	–	4.4	4.4	2.0	97	15.5	15.5	–	75.0	63.0	46.2	64.6
Washington township	281	14.6	10.7	4.6	1.8	4.6	95	17.9	17.9	11.6	26.8	63.3	–	59.1
Graysville village	52	17.3	9.6	25.0	9.6	25.0	43	–	–	–	44.4	67.4	–	70.2
Wayne township	187	10.7	7.5	3.2	3.2	3.2	43	72.1	72.1	41.9	–	68.9	–	63.5
Montgomery County	365 756	9.4	5.2	4.6	2.5	3.3	67 786	19.8	15.7	10.9	35.6	79.6	19.1	76.8
Butler township	5 885	6.9	2.9	2.5	1.8	1.4	968	14.4	13.4	7.2	51.7	83.3	35.2	82.0
Clay township	5 235	8.5	4.7	2.7	1.8	1.3	1 142	21.2	18.0	11.2	39.2	81.2	5.3	79.0
Brookville village (pt.)	2 201	9.0	5.7	2.5	1.6	1.5	526	16.5	14.6	9.1	30.7	82.3	–	78.9
Clayton village (pt.)	35	–	–	–	–	–	–	–	–	–	–	100.0	–	100.0
Phillipsburg village	405	9.6	4.0	4.9	1.7	3.7	114	12.3	9.6	5.3	43.6	82.2	42.9	79.1
Verona village (pt.)	58	8.6	8.6	10.3	3.4	6.9	3	–	–	–	–	73.6	–	69.6
Dayton city	111 682	12.9	8.0	7.0	3.7	5.1	22 836	23.3	18.2	13.1	30.6	74.6	16.1	70.9
German township	5 023	6.9	5.3	5.1	2.2	4.1	854	19.9	15.6	10.2	22.0	81.0	–	78.7
Carlisle village (pt.)	–	–	–	–	–	–	–	–	–	–	–	–	–	–
Germantown city	3 141	5.7	4.2	4.7	2.1	4.2	543	20.3	15.1	12.2	26.3	81.5	–	80.0
Harrison township	16 529	11.2	7.0	5.1	3.0	3.7	4 026	16.9	13.4	8.7	29.3	79.0	5.3	75.5
Fort McKinley CDP (pt.)	2 758	11.9	7.9	5.4	3.0	4.2	499	20.0	16.6	10.8	27.1	79.5	–	75.4
Northridge CDP	6 133	13.1	8.8	5.6	3.4	4.1	945	20.2	17.6	10.9	25.4	75.1	6.2	70.8
Shiloh CDP	7 209	8.8	4.6	4.0	2.3	2.9	2 508	14.9	11.4	7.2	38.2	82.5	7.8	80.3
Huber Heights city (pt.)	25 328	8.0	3.2	3.5	2.0	2.4	2 204	18.6	16.7	7.2	51.5	82.1	30.5	80.7
Jackson township	4 106	7.2	3.9	3.6	1.8	2.4	669	17.2	15.1	12.6	42.8	80.9	12.0	79.3
Farmersville village	562	8.2	2.3	1.8	.9	1.1	77	24.7	16.9	22.1	47.8	83.1	–	81.0
New Lebanon village (pt.)	1 726	10.7	7.3	6.6	3.5	4.7	320	21.6	19.1	15.0	31.5	78.5	15.0	75.6
Jefferson township	5 065	14.3	9.0	8.0	3.6	5.8	1 155	26.0	22.3	14.0	28.9	75.4	16.1	70.7
Drexel CDP (pt.)	1 511	16.1	11.3	14.0	5.8	9.9	368	38.6	36.7	16.3	19.8	71.5	19.3	65.9
Kettering city (pt.)	38 520	7.0	3.0	2.6	1.4	1.8	9 864	16.5	13.4	8.8	48.9	82.5	31.6	80.9
Madison township	18 800	11.2	6.6	7.3	3.4	5.2	3 325	21.3	17.0	12.1	36.0	81.1	18.7	78.1
Drexel CDP (pt.)	1 646	20.4	13.3	9.5	5.4	5.5	221	16.7	14.5	13.1	28.6	71.0	22.5	64.6
Fort McKinley CDP (pt.)	3 179	14.7	7.8	8.7	5.7	5.4	500	15.2	15.2	6.6	37.3	78.4	19.8	75.6
Trotwood city	5 928	8.7	4.9	6.8	2.3	6.0	911	22.6	16.8	14.7	41.7	85.8	6.5	83.8
Mad River township	18 264	10.8	6.0	5.0	2.8	3.6	2 848	17.8	14.7	10.0	33.8	76.9	22.5	73.7
Overlook-Page Manor CDP	8 844	10.6	5.4	4.6	2.8	3.2	1 759	14.7	11.0	10.1	36.1	81.1	21.5	77.9
Riverside village	971	5.8	1.8	3.0	.8	2.5	84	27.4	25.0	8.3	53.6	84.4	62.5	82.8
Wright-Patterson AFB CDP (pt.)	1 660	4.0	1.6	2.5	.5	2.4	6	–	–	–	37.9	64.2	–	63.5
Miami township	27 574	7.6	4.0	3.0	2.0	1.6	4 008	20.6	16.9	10.6	34.8	83.7	22.1	81.2
Carlisle village (pt.)	180	13.9	6.7	2.8	2.8	–	43	–	–	–	–	76.1	–	67.4
Miamisburg city	11 334	9.1	4.8	3.1	2.0	1.7	1 872	24.1	22.0	10.4	32.5	82.0	20.8	78.7
Springboro city (pt.)	–	–	–	–	–	–	–	–	–	–	–	–	–	–
Moraine city	3 872	11.9	7.7	3.0	1.8	2.0	558	20.6	15.6	13.3	25.1	79.7	38.6	73.8
Oakwood city	5 556	2.6	.9	1.0	.4	.6	1 490	14.2	10.8	10.1	42.2	78.4	34.8	77.6
Perry township	4 008	6.9	2.2	3.6	.6	3.0	677	22.3	17.3	9.3	51.8	77.6	24.0	76.1
Brookville village (pt.)	605	10.9	6.1	–	–	–	139	25.9	25.9	11.5	43.9	72.5	–	69.4
New Lebanon village (pt.)	985	9.8	2.8	3.6	1.7	1.8	153	31.4	23.5	7.8	47.4	79.2	35.3	76.8
Randolph township	19 857	5.7	2.4	2.1	1.1	1.6	3 083	14.8	12.4	7.5	46.1	83.3	27.8	81.8
Clayton village (pt.)	431	7.4	4.9	1.6	1.2	1.6	100	17.0	9.0	10.0	28.1	82.7	20.0	79.3
Englewood city	7 336	6.2	3.3	2.7	1.5	1.8	1 476	15.0	14.0	6.0	38.6	83.5	20.7	81.6
Northview CDP	6 804	4.0	.9	1.5	.8	1.2	1 037	12.8	9.5	8.4	66.5	82.6	69.6	82.1
Union city	3 638	8.2	4.0	2.0	1.2	1.4	246	22.0	19.1	11.4	43.0	84.2	–	81.8
Vandalia city	9 435	8.7	4.3	2.6	1.7	1.6	1 438	13.6	10.0	5.9	39.2	84.3	33.5	81.2
Washington township	30 969	4.2	1.9	2.0	1.1	1.4	5 292	17.5	13.2	10.9	39.3	81.0	24.4	79.8
Centerville city	13 700	4.0	2.1	2.1	1.0	1.7	2 757	18.0	12.7	11.8	34.9	82.2	13.7	80.9
Woodbourne-Hyde Park CDP	5 091	4.5	1.5	1.4	.6	1.3	1 275	11.6	10.4	6.4	34.8	75.3	–	73.9
Wayne township	–	–	–	–	–	–	–	–	–	–	–	–	–	–
West Carrollton City city	10 048	8.1	4.7	4.5	2.2	3.6	1 349	21.9	15.9	13.1	33.5	87.7	11.1	84.9
Morgan County	8 462	11.8	7.5	5.2	3.3	3.2	1 944	22.0	18.4	10.9	25.2	69.5	12.1	66.1
Bloom township	677	15.5	11.8	6.4	6.4	2.1	58	31.0	8.6	31.0	23.8	72.2	18.6	67.8
Bristol township	95	12.6	5.3	12.6	–	12.6	47	–	–	–	–	77.1	–	67.4
Center township	340	5.9	1.8	1.8	–	1.8	94	11.7	11.7	5.3	35.0	70.9	–	68.8
Deerfield township	390	7.4	4.6	3.1	1.3	3.1	69	29.0	21.7	29.0	17.2	61.2	–	58.7
Homer township	426	12.9	11.3	4.5	3.1	1.4	131	13.0	13.0	8.4	–	45.6	–	40.9
Malta township	1 194	12.6	7.5	3.9	3.4	1.8	312	24.7	23.4	11.9	17.9	71.6	27.5	66.1
Malta village	459	8.1	5.4	3.7	2.2	3.3	178	23.6	22.5	9.0	10.8	75.8	–	72.2
Manchester township	103	15.5	8.7	8.7	8.7	8.7	17	–	–	–	–	64.4	–	59.6

TIPSII [UPF] GPH539 CENSUS90 71583600 07/17/92 1:25 PM MACHINE: C DATA:CENSUS90S*PH5TIPSDA39. 07/13/92 21:50:58 TAPE: NONE FRAME: 81
TSF:CENSUS90*92. 07/13/92 21:51:46 UTF:CENSUS90*93. 07/13/92 21:51:46 META:CENSUS90S*PH5T7-839. 07/13/92 21:59:21

Table 7. **Disability Status: 1990**—Con.

[Data based on sample and subject to sampling variability, see text. For definitions of terms and meanings of symbols, see text]

State County County Subdivision Place	Civilian noninstitutionalized persons 16 to 64 years						Civilian noninstitutionalized persons 65 years and over				Percent in labor force of civilian noninstitutionalized persons 16 to 64 years with—			
		Percent with a work disability		Percent with a mobility or self-care limitation				Percent with a mobility or self-care limitation						
	Total	Total	Prevented from working	Total	Mobility limitation	Self-care limitation	Total	Total	Mobility limitation	Self-care limitation	A work disability	No work disability	A mobility limitation	No mobility limitation
Morgan County—Con.														
Marion township	825	12.8	9.5	6.1	3.4	3.6	80	16.3	13.8	2.5	18.9	68.2	7.1	63.7
Chesterhill village	200	12.5	8.5	7.5	5.0	2.5	38	18.4	13.2	5.3	24.0	79.4	20.0	75.3
Meigsville township	495	4.4	3.0	3.2	1.6	3.2	75	16.0	16.0	–	31.8	69.3	–	68.8
Morgan township	1 398	12.1	7.2	4.4	3.4	2.4	487	22.4	19.1	10.5	31.4	75.3	12.8	72.0
McConnelsville village	1 028	11.9	7.2	4.5	3.6	2.0	408	21.8	18.4	10.3	32.0	77.3	16.2	74.0
Penn township	407	9.3	2.9	8.4	3.2	8.4	102	18.6	18.6	5.9	50.0	64.2	–	65.0
Union township	418	21.1	10.3	11.5	8.6	4.5	84	7.1	–	7.1	40.9	71.2	19.4	69.1
Windsor township	1 155	10.0	6.1	4.2	2.0	2.6	286	35.0	28.7	15.7	36.5	68.6	–	66.7
Stockport village	263	12.2	6.1	7.2	.8	6.5	96	21.9	17.7	11.5	43.8	71.9	–	69.0
York township	539	13.5	10.6	6.3	3.0	5.4	102	24.5	19.6	9.8	15.1	77.7	–	71.3
Morrow County	17 535	10.1	5.1	3.8	2.0	2.9	2 907	18.1	14.9	9.8	38.2	78.3	27.1	75.2
Bennington township	1 565	11.1	5.7	1.7	1.2	.8	234	14.1	6.4	12.0	33.5	80.2	38.9	75.5
Marengo village	244	10.7	7.4	2.5	1.6	2.5	26	26.9	19.2	7.7	30.8	75.2	–	71.7
Canaan township	498	6.2	1.2	1.0	–	1.0	135	20.0	14.8	14.8	61.3	65.7	–	65.5
Cardington township	1 662	11.4	6.0	3.6	2.6	2.5	324	21.3	15.1	13.9	36.8	80.0	16.3	76.7
Cardington village	1 075	13.4	7.5	5.3	3.7	3.6	259	22.4	17.8	14.3	37.5	80.1	17.5	76.6
Chester township	968	8.1	4.5	4.4	2.7	4.4	101	34.7	34.7	15.8	43.6	76.4	23.1	75.2
Chesterville village	133	9.0	3.0	–	–	–	24	4.2	4.2	–	66.7	78.5	–	77.4
Congress township	887	8.1	4.5	2.4	1.5	2.4	172	16.9	13.4	8.1	33.3	76.4	–	74.0
Franklin township	681	9.4	4.6	5.4	2.6	4.1	108	5.6	5.6	–	51.6	75.5	–	75.3
Gilead township	3 317	10.7	4.9	3.8	2.0	2.5	719	19.3	18.6	6.4	37.3	80.0	51.5	75.9
Edison village	263	12.2	5.3	6.5	1.9	4.6	44	11.4	6.8	9.1	21.9	77.1	–	71.7
Mount Gilead village	1 669	8.9	4.3	3.8	1.6	3.2	479	20.7	20.0	7.3	48.6	82.4	51.9	79.9
Harmony township	991	12.4	7.0	4.3	1.4	3.3	132	23.5	13.6	16.7	26.0	78.1	–	72.7
Lincoln township	1 104	14.9	5.9	5.4	1.8	5.0	131	16.0	14.5	1.5	55.5	81.7	35.0	78.6
Fulton village	155	8.4	2.6	1.3	1.3	1.3	34	5.9	5.9	–	69.2	78.9	–	79.1
North Bloomfield township	1 188	6.4	2.6	1.1	1.1	1.1	172	13.4	8.7	10.5	59.2	76.3	61.5	75.4
Perry township	1 036	10.0	6.0	5.5	2.5	4.2	176	10.8	10.8	3.4	33.7	78.5	–	75.9
Peru township	600	6.3	4.5	.8	.8	.8	36	–	–	–	15.8	76.9	–	73.6
South Bloomfield township	923	11.6	8.5	11.6	5.9	8.0	127	37.8	27.6	31.5	16.8	76.6	18.5	72.8
Sparta village	106	13.2	4.7	4.7	4.7	1.9	24	–	–	–	50.0	80.4	–	80.2
Troy township	785	5.4	3.6	3.2	.9	2.3	79	15.2	15.2	7.6	11.9	84.0	–	80.8
Washington township	724	9.8	3.0	3.3	1.7	2.3	144	9.7	9.7	5.6	40.8	73.4	58.3	70.4
Westfield township	606	14.0	5.4	3.3	2.0	1.3	117	17.1	17.1	11.1	54.1	78.7	66.7	75.4
Muskingum County	50 917	9.6	5.7	4.5	2.4	3.3	10 565	20.4	17.0	10.8	31.1	77.6	21.7	74.3
Adams township	277	5.4	1.8	1.8	1.8	1.8	59	20.3	20.3	20.3	66.7	66.0	100.0	65.4
Blue Rock township	316	21.2	14.6	2.2	2.2	–	28	–	–	–	22.4	74.7	–	65.0
Brush Creek township	827	9.2	4.2	5.6	1.0	4.6	164	23.2	23.2	17.1	30.3	76.3	–	72.8
Cass township	737	6.0	2.6	.7	.7	.7	136	28.7	21.3	20.6	45.5	77.8	–	76.4
Dresden village (pt.)	–	–	–	–	–	–	–	–	–	–	–	–	–	–
Clay township	688	9.7	7.0	4.9	2.6	2.9	135	35.6	32.6	14.1	22.4	72.5	11.1	69.1
Roseville village (pt.)	509	12.0	8.3	5.5	2.4	3.9	124	32.3	29.0	15.3	24.6	73.7	16.7	69.0
Falls township	5 182	7.5	4.3	4.5	1.9	3.6	1 378	18.4	14.2	9.8	34.6	78.5	48.5	75.7
North Zanesville CDP	1 206	7.4	5.9	6.1	–	6.1	535	19.3	19.3	5.0	20.2	75.1	–	71.1
Harrison township	879	7.7	5.7	3.0	2.7	1.1	190	31.1	30.0	18.9	10.3	76.6	–	73.5
Philo village	478	6.9	5.0	2.1	1.7	.8	107	19.6	17.8	14.0	12.1	76.0	–	72.8
Highland township	441	5.0	4.5	1.1	1.1	–	114	7.9	7.9	–	–	81.9	–	78.7
Hopewell township	1 701	6.1	3.7	5.2	3.2	4.1	236	11.0	8.1	11.0	23.3	73.9	37.0	71.9
Gratiot village (pt.)	53	17.0	11.3	15.1	5.7	15.1	19	5.3	5.3	5.3	–	79.5	–	70.0
Jackson township	1 284	6.7	4.6	3.8	1.2	3.1	228	19.7	15.8	7.5	29.1	73.4	–	71.3
Frazeysburg village	678	9.1	6.5	4.0	1.3	3.7	165	23.6	18.2	10.3	25.8	79.7	–	75.8
Jefferson township	1 146	7.2	4.3	3.1	1.7	1.7	243	21.4	19.3	7.8	32.5	79.4	30.0	76.8
Dresden village (pt.)	982	7.7	4.3	2.9	1.8	1.5	224	17.4	15.2	5.8	35.5	78.6	33.3	76.0
Licking township	1 273	8.6	2.6	2.4	1.4	1.3	126	27.0	27.0	19.0	51.8	79.8	27.8	78.1
Madison township	259	4.2	4.2	6.6	4.2	5.0	47	17.0	17.0	–	–	74.2	–	74.2
Meigs township	130	4.6	4.6	4.6	4.6	–	36	–	–	–	–	73.4	–	73.4
Monroe township	156	22.4	13.5	5.8	–	5.8	72	19.4	19.4	19.4	17.1	69.4	–	57.7
Muskingum township	2 212	8.9	3.8	2.8	1.7	1.9	238	8.4	8.4	–	44.9	78.4	16.2	76.4
Newton township	3 459	9.3	5.1	3.2	1.9	2.4	530	10.8	10.8	5.8	34.7	78.2	7.7	75.4
Fultonham village	111	17.1	12.6	9.0	9.0	6.3	15	26.7	26.7	26.7	15.8	62.0	–	59.4
South Zanesville village (pt.)	47	2.1	2.1	2.1	2.1	2.1	2	–	–	–	–	78.3	–	78.3
Perry township	1 336	7.4	3.7	4.1	2.4	3.6	241	19.5	15.4	13.3	37.4	78.5	18.8	76.8
Rich Hill township	254	16.5	5.9	–	–	–	21	61.9	61.9	61.9	16.7	76.9	–	66.9
Salem township	557	5.0	2.2	3.8	.4	3.4	53	22.6	22.6	18.9	39.3	80.7	–	78.9
Adamsville village	86	15.1	5.8	4.7	2.3	2.3	23	26.1	26.1	26.1	23.1	79.5	–	72.6
Salt Creek township	620	11.8	6.1	4.0	.6	3.4	75	57.3	48.0	18.7	38.4	78.2	–	74.0
Springfield township	3 398	7.8	3.9	9.0	1.9	7.7	737	23.5	19.3	12.5	39.4	77.4	30.3	75.3
South Zanesville village (pt.)	1 174	8.7	5.5	13.6	1.8	12.3	270	29.3	23.7	16.3	27.5	81.7	14.3	78.1
Union township	2 700	4.6	1.6	1.9	.7	1.5	363	20.9	19.3	8.0	38.2	69.1	21.1	68.0
New Concord village	1 597	4.0	1.6	1.3	.3	1.1	235	21.7	20.9	8.5	21.9	62.0	–	60.6
Norwich village	112	10.7	1.8	5.4	5.4	–	5	40.0	40.0	–	83.3	83.0	66.7	84.0
Washington township	2 710	8.2	6.4	3.9	2.5	2.4	442	19.9	18.8	10.0	21.6	82.7	36.2	78.8
Pleasant Grove CDP	1 259	9.5	8.3	4.1	2.8	2.9	207	16.9	14.5	4.8	12.6	81.2	40.0	75.7
Wayne township	2 951	5.9	3.4	2.2	1.6	1.6	507	20.9	18.5	8.1	32.0	81.9	26.1	79.8
Zanesville city	15 424	13.9	8.9	6.0	3.7	3.9	4 166	21.1	16.6	11.5	28.6	77.7	17.3	72.9
Noble County	6 716	11.0	5.8	5.5	2.7	4.1	1 590	17.5	15.5	10.9	34.1	71.9	31.5	68.8
Beaver township	346	18.2	6.6	2.0	.6	1.4	84	14.3	14.3	11.9	12.7	59.0	–	50.9
Batesville village	51	5.9	3.9	3.9	3.9	–	13	23.1	23.1	23.1	–	81.3	–	79.6
Brookfield township	103	5.8	–	–	–	–	36	–	–	–	100.0	69.1	–	70.9
Buffalo township	397	9.1	2.3	7.1	4.0	7.1	76	23.7	23.7	–	75.0	61.8	100.0	61.4
Center township	611	7.2	3.9	9.3	1.8	8.0	115	4.3	3.5	.9	25.0	70.2	18.2	67.8
Sarahsville village	110	5.5	1.8	3.6	–	3.6	11	45.5	36.4	9.1	33.3	68.3	–	66.4
Elk township	247	16.2	10.5	8.5	5.7	5.7	61	23.0	11.5	23.0	35.0	64.3	50.0	60.1
Enoch township	274	16.4	9.5	6.9	2.2	6.9	13	–	–	–	26.7	75.1	–	68.7
Dexter City village (pt.)	5	–	–	–	–	–	–	–	–	–	–	60.0	–	60.0
Jackson township	274	5.8	4.7	6.9	2.2	4.7	58	13.8	13.8	10.3	18.8	65.5	–	64.2
Dexter City village (pt.)	28	10.7	–	–	–	–	2	100.0	100.0	–	100.0	100.0	–	100.0
Jefferson township	141	11.3	5.0	1.4	1.4	–	28	57.1	57.1	28.6	56.3	63.2	100.0	61.9
Dexter City village (pt.)	42	4.8	–	4.8	4.8	–	16	25.0	25.0	12.5	100.0	62.5	100.0	62.5
Marion township	465	8.0	5.4	5.4	3.4	5.4	100	23.0	23.0	19.0	16.2	72.2	43.8	68.6
Summerfield village	161	15.5	8.1	4.3	3.7	4.3	43	25.6	25.6	16.3	24.0	66.9	–	62.6
Noble township	1 169	10.5	5.6	4.6	3.3	1.5	231	9.1	5.6	6.5	30.9	72.7	15.8	70.0
Belle Valley village	170	17.6	11.2	12.4	8.8	4.7	27	25.9	25.9	7.4	13.3	64.3	–	60.6
Olive township	1 902	11.2	5.5	4.6	1.7	3.2	553	22.1	19.0	14.8	38.5	77.4	30.3	73.8
Caldwell village	985	8.6	4.9	6.0	1.8	4.8	355	27.6	22.8	19.2	37.6	75.9	22.2	73.5
Dexter City village (pt.)	10	–	–	–	–	–	5	100.0	100.0	60.0	–	100.0	–	100.0
Seneca township	258	12.8	12.8	–	–	–	64	–	–	–	–	88.4	–	77.1

TIPSII [UPF] GPH539 CENSUS90 71583600 07/17/92 1:25 PM MACHINE: C DATA:CENSUS90S*PH5TIPSDA39. 07/13/92 21:50:58 TAPE: NONE FRAME: 82
TSF:CENSUS90*92. 07/13/92 21:51:46 UTF:CENSUS90*93. 07/13/92 21:51:46 META:CENSUS90S*PH5T7-839. 07/13/92 21:59:21

Table 7. **Disability Status: 1990**—Con.

[Data based on sample and subject to sampling variability, see text. For definitions of terms and meanings of symbols, see text]

State County County Subdivision Place	Civilian noninstitutionalized persons 16 to 64 years						Civilian noninstitutionalized persons 65 years and over				Percent in labor force of civilian noninstitutionalized persons 16 to 64 years with—			
		Percent with a work disability		Percent with a mobility or self-care limitation				Percent with a mobility or self-care limitation						
	Total	Total	Prevented from working	Total	Mobility limitation	Self-care limitation	Total	Total	Mobility limitation	Self-care limitation	A work disability	No work disability	A mobility limitation	No mobility limitation
Noble County—Con.														
Sharon township	155	3.9	–	8.4	–	8.4	97	18.6	18.6	18.6	100.0	66.4	–	67.7
Stock township	196	15.3	11.7	11.7	10.2	11.7	34	38.2	38.2	–	23.3	67.5	–	67.6
Wayne township	178	17.4	4.5	7.9	7.9	4.5	40	22.5	22.5	–	74.2	72.1	42.9	75.0
Ottawa County	24 879	8.0	4.1	3.4	1.9	2.3	5 851	16.0	10.9	9.4	41.1	80.3	27.3	78.1
Allen township	2 010	6.6	3.4	2.0	2.0	.4	298	4.7	4.7	.7	38.3	84.0	31.7	82.0
Clay Center village	191	4.2	3.7	–	–	–	29	27.6	27.6	6.9	12.5	82.5	–	79.6
Bay township	764	13.0	7.9	7.1	2.6	6.3	209	19.6	15.3	16.3	39.4	70.5	30.0	67.5
Benton township	1 548	4.9	2.3	2.7	.8	2.3	276	20.3	13.4	17.0	42.1	79.5	100.0	77.5
Rocky Ridge village	257	12.1	7.0	5.8	–	5.8	48	20.8	16.7	12.5	35.5	72.6	–	68.1
Carroll township	1 062	12.2	4.0	1.1	1.1	.5	230	3.9	3.9	1.7	61.5	83.4	–	81.6
Catawba Island township	2 070	3.5	2.2	3.9	.3	3.9	513	12.5	10.1	4.7	37.0	77.2	–	76.0
Clay township	3 280	7.8	4.2	3.2	1.5	2.2	615	18.2	12.0	11.2	41.6	81.4	8.3	79.4
Genoa village	1 294	7.7	3.6	3.6	1.2	3.1	286	23.1	18.2	11.2	44.0	83.0	25.0	80.7
Danbury township	2 693	9.4	5.6	4.1	3.6	2.9	993	13.6	6.0	11.0	39.1	78.9	17.5	77.3
Marblehead village	407	4.4	3.4	.5	.5	.5	189	15.9	13.8	5.8	11.1	79.4	–	76.8
Erie township	900	15.3	7.6	6.2	4.7	3.0	154	16.9	16.9	3.9	26.8	77.7	14.3	72.6
Harris township	1 677	7.2	3.4	2.4	1.4	1.7	443	14.0	9.0	6.3	45.0	79.8	56.5	77.6
Elmore village	756	7.0	3.3	3.3	1.6	2.5	260	20.0	13.8	8.5	35.8	83.8	16.7	81.5
Portage township	1 098	12.6	5.9	3.1	.8	3.1	219	21.0	16.4	7.8	42.0	75.8	100.0	71.3
Port Clinton city	4 309	8.2	4.1	4.5	2.7	2.9	1 162	19.6	13.8	9.5	40.4	81.6	35.7	79.4
Put-in-Bay township	345	.9	.9	–	–	–	109	43.1	18.3	39.4	–	79.2	–	78.6
Put-in-Bay village	89	3.4	3.4	–	–	–	19	15.8	15.8	10.5	–	86.0	–	83.1
Salem township	3 123	7.2	3.3	2.8	1.6	1.3	630	15.6	12.2	8.9	41.8	82.7	17.6	80.8
Oak Harbor village	1 611	6.5	3.1	2.5	1.6	1.2	429	15.6	12.8	7.5	46.7	81.3	16.0	80.1
Paulding County	12 577	7.5	3.3	2.9	1.4	2.2	2 363	21.9	17.6	12.1	40.7	77.3	19.3	75.4
Auglaize township	910	6.4	2.4	2.2	.8	2.2	118	28.8	23.7	18.6	29.3	71.7	–	69.5
Benton township	694	2.7	.4	2.9	.3	2.9	121	34.7	34.7	20.7	73.7	70.7	100.0	70.7
Payne village (pt.)	204	6.4	1.5	1.5	1.0	1.5	73	13.7	13.7	2.7	61.5	78.0	100.0	76.7
Blue Creek township	473	11.4	7.0	2.7	.6	2.7	132	27.3	22.0	17.4	35.2	88.3	–	82.8
Haviland village	139	10.1	7.2	4.3	–	4.3	34	23.5	23.5	17.6	28.6	88.0	–	82.0
Scott village (pt.)	98	15.3	7.1	7.1	3.1	7.1	16	25.0	25.0	6.3	40.0	89.2	–	84.2
Brown township	1 519	8.9	3.0	3.5	2.1	2.4	256	25.4	23.0	12.9	54.1	76.6	25.0	75.7
Melrose village	148	4.1	4.1	8.1	2.7	8.1	43	18.6	18.6	–	–	66.9	–	66.0
Oakwood village	452	7.3	3.8	3.8	2.7	2.4	80	21.3	21.3	7.5	42.4	73.7	–	73.4
Carryall township	1 916	8.4	2.9	3.1	1.2	2.7	376	21.5	18.4	12.0	59.0	78.2	34.8	77.1
Antwerp village	1 028	11.7	3.9	3.5	1.5	2.9	231	16.0	13.4	6.1	57.5	81.6	33.3	79.5
Crane township	1 066	7.6	3.2	3.5	1.3	2.3	102	18.6	6.9	11.8	37.0	83.2	–	80.8
Cecil village	163	9.8	6.7	11.7	4.9	8.0	6	33.3	33.3	–	18.8	74.1	–	72.3
Emerald township	522	6.9	4.4	4.6	3.4	2.5	35	34.3	17.1	34.3	13.9	78.0	27.8	75.2
Harrison township	980	4.8	2.8	5.5	1.4	4.6	230	22.2	16.1	9.1	34.0	78.6	28.6	77.1
Payne village (pt.)	494	7.5	3.4	6.1	2.8	4.3	138	18.8	15.9	8.0	43.2	79.4	28.6	78.1
Jackson township	1 069	6.7	2.5	1.4	.9	1.1	208	19.7	16.3	8.7	34.7	72.9	10.0	70.9
Broughton village	102	–	–	4.9	–	4.9	14	–	–	–	–	68.6	–	68.6
Paulding village (pt.)	86	11.6	7.0	–	–	–	14	–	–	–	40.0	77.6	–	73.3
Latty township	661	10.1	6.2	2.6	1.8	2.0	139	13.7	7.9	7.2	23.9	69.9	50.0	65.5
Grover Hill village	312	12.8	7.1	2.6	2.6	1.3	65	20.0	16.9	6.2	35.0	75.7	25.0	71.7
Paulding township	2 366	8.5	4.1	1.6	1.3	.9	553	18.3	15.4	9.0	36.5	79.5	–	76.8
Latty village	125	13.6	8.8	2.4	.8	2.4	18	22.2	22.2	16.7	23.5	80.6	–	73.4
Paulding village (pt.)	1 426	8.5	3.8	1.6	1.2	1.3	390	19.7	17.4	8.7	45.5	79.7	–	77.7
Washington township	401	2.5	2.5	4.2	2.5	1.7	93	18.3	8.6	16.1	–	79.3	–	79.3
Perry County	19 356	13.3	8.0	6.4	3.8	4.4	3 839	23.2	19.8	12.8	30.4	74.7	22.4	70.6
Bearfield township	812	17.0	10.7	11.7	5.5	7.8	82	15.9	15.9	7.3	36.2	80.6	31.1	75.5
Clayton township	774	18.1	8.0	9.3	7.5	5.4	122	13.1	13.1	–	51.4	69.1	37.9	68.2
Coal township	686	16.6	7.6	6.1	3.6	3.8	137	33.6	27.0	16.1	37.7	74.7	40.0	69.6
New Straitsville village	513	18.3	8.2	7.0	4.1	4.3	108	33.3	25.0	16.7	37.2	74.9	38.1	69.3
Harrison township	3 104	13.4	8.9	7.7	3.6	6.0	725	22.8	20.8	8.3	23.9	73.5	1.8	69.3
Crooksville village	1 555	12.2	7.0	7.7	2.8	6.8	388	22.9	20.6	7.2	28.6	74.5	–	70.8
Roseville village (pt.)	553	10.8	8.5	6.5	4.2	3.6	116	29.3	25.0	15.5	11.7	76.5	8.7	72.1
Hopewell township	1 097	11.6	6.9	2.5	2.0	2.2	218	12.4	12.4	7.8	20.5	75.6	–	70.6
Glenford village	123	9.8	3.3	4.9	4.9	2.4	25	12.0	12.0	8.0	41.7	83.8	–	83.8
Jackson township	1 304	10.0	5.8	4.1	1.6	2.5	214	32.2	23.8	17.3	34.4	80.7	33.3	76.8
Junction City village	478	9.4	6.1	6.1	2.5	3.6	96	30.2	25.0	16.7	28.9	80.8	–	77.9
Madison township	562	14.9	6.8	8.0	4.3	5.0	98	37.8	27.6	37.8	47.6	72.2	–	71.6
Monday Creek township	334	21.3	16.8	4.5	2.4	4.5	105	14.3	14.3	14.3	–	57.4	–	46.3
Monroe township	933	15.9	12.0	4.6	2.1	2.5	261	19.2	16.1	5.7	17.6	60.0	–	54.4
Corning village	417	16.8	13.7	4.3	2.2	2.2	129	24.8	20.2	8.5	12.9	69.2	–	61.0
Rendville village	10	40.0	20.0	–	–	–	9	22.2	22.2	–	50.0	66.7	–	60.0
Pike township	4 148	14.8	9.0	8.0	5.7	5.7	796	24.6	23.2	12.4	33.8	77.6	38.3	73.1
New Lexington city	3 015	14.2	9.7	7.0	3.7	5.0	658	24.8	23.1	12.8	25.9	79.8	15.2	74.3
Pleasant township	518	4.2	3.1	3.1	1.9	3.1	122	32.8	22.1	22.1	–	67.3	–	65.7
Reading township	2 086	13.0	7.7	5.9	3.2	3.9	456	22.4	18.4	13.4	28.7	76.5	6.0	72.4
Somerset village	784	12.4	8.4	4.7	2.9	3.2	240	19.2	16.7	8.3	21.6	81.4	8.7	76.0
Salt Lick township	750	17.5	10.9	6.9	3.9	4.0	142	21.8	20.4	15.5	21.4	70.8	10.3	64.2
Hemlock village	112	15.2	11.6	4.5	2.7	1.8	25	–	–	–	23.5	63.2	–	58.7
Shawnee village	461	15.6	7.2	5.2	2.6	3.7	95	21.1	18.9	13.7	25.0	73.5	25.0	67.0
Thorn township	2 248	7.6	3.4	3.5	2.5	1.6	361	23.0	16.1	20.8	40.0	76.7	21.4	75.2
Thornville village	497	5.2	1.0	2.0	1.6	.4	88	25.0	18.2	19.3	65.4	76.0	37.5	76.1
Pickaway County	27 737	9.6	5.7	3.6	2.2	2.0	4 490	21.2	17.1	11.8	32.9	79.0	13.7	75.9
Circleville township	9 456	9.5	5.7	3.7	2.5	2.1	1 945	23.8	18.9	13.4	31.3	80.6	12.3	77.6
Circleville city	7 303	10.0	6.1	4.0	2.6	2.5	1 571	24.1	19.2	14.1	30.3	80.9	7.4	77.7
Logan Elm Village CDP	722	5.3	1.5	2.9	2.1	.8	149	17.4	12.8	4.7	55.3	78.9	100.0	77.2
Darby township	2 395	10.3	6.6	3.9	2.6	1.4	231	25.5	18.6	20.3	25.5	82.6	27.0	78.0
Harrisburg village (pt.)	–	–	–	–	–	–	–	–	–	–	–	–	–	–
Deer Creek township	822	14.1	8.9	4.7	2.3	2.8	189	14.3	13.2	5.8	31.0	76.3	10.5	71.4
Williamsport village	508	9.4	7.3	5.9	2.6	3.9	104	23.1	21.2	7.7	22.9	74.6	15.4	71.1
Harrison township	3 467	10.0	5.4	3.3	2.3	1.7	388	20.1	16.5	14.2	40.5	78.8	25.9	76.2
Ashville village	1 476	9.6	5.7	3.7	2.4	2.3	229	21.0	16.2	15.7	32.6	78.4	11.4	75.5
South Bloomfield village	616	13.6	8.4	5.5	4.1	2.4	90	13.3	10.0	6.7	31.0	78.4	24.0	73.9
Jackson township	608	11.2	3.5	6.9	1.2	6.9	101	27.7	19.8	14.9	69.1	80.2	100.0	78.7
Madison township	945	4.3	2.8	1.2	1.2	–	225	16.0	16.0	–	36.6	78.8	–	77.8
Monroe township	660	10.0	9.1	3.5	3.5	–	89	27.0	13.5	13.5	9.1	76.4	–	72.2
Muhlenberg township	456	12.9	9.0	4.4	3.3	2.0	77	13.0	13.0	6.5	3.4	69.3	–	62.8
Darbyville village	176	19.9	15.9	5.7	4.0	2.8	40	25.0	25.0	12.5	–	63.8	–	53.3
Perry township	829	11.5	8.6	3.6	1.3	2.3	200	22.0	20.5	10.5	22.1	77.0	–	71.6
New Holland village (pt.)	434	9.7	7.8	3.5	2.5	.9	126	17.5	15.1	6.3	16.7	74.2	–	70.4
Pickaway township	1 118	7.4	3.5	2.9	1.9	1.0	170	20.0	16.5	17.1	30.1	76.1	–	74.1

TIPSII [UPF] GPH539 CENSUS90 71583600 07/17/92 1:25 PM MACHINE: C DATA:CENSUS90S*PH5TIPSDA39. 07/13/92 21:50:58 TAPE: NONE FRAME: 83
TSF:CENSUS90*92. 07/13/92 21:51:46 UTF:CENSUS90*93. 07/13/92 21:51:46 META:CENSUS90S*PH5T7-839. 07/13/92 21:59:21

Table 7. **Disability Status: 1990**—Con.

[Data based on sample and subject to sampling variability, see text. For definitions of terms and meanings of symbols, see text]

State County County Subdivision Place	Civilian noninstitutionalized persons 16 to 64 years						Civilian noninstitutionalized persons 65 years and over				Percent in labor force of civilian noninstitutionalized persons 16 to 64 years with—			
		Percent with a work disability		Percent with a mobility or self-care limitation				Percent with a mobility or self-care limitation						
	Total	Total	Prevented from working	Total	Mobility limitation	Self-care limitation	Total	Total	Mobility limitation	Self-care limitation	A work disability	No work disability	A mobility limitation	No mobility limitation
Pickaway County—Con.														
Salt Creek township	1 306	10.0	4.7	3.8	1.8	2.9	184	19.6	15.8	12.0	44.3	73.0	21.7	71.0
Tarlton village	138	26.1	21.0	.7	–	.7	68	26.5	26.5	5.9	11.1	49.0	–	39.1
Scioto township	1 957	12.4	5.1	2.1	.9	1.2	294	13.3	9.2	7.5	52.1	79.0	17.6	76.2
Commercial Point village	256	3.9	.8	.8	.8	–	38	10.5	–	10.5	60.0	78.9	–	78.7
Orient village	166	13.3	7.2	6.0	1.8	4.2	23	17.4	17.4	8.7	31.8	70.8	100.0	65.0
Walnut township	1 491	5.3	2.3	1.6	1.0	1.0	145	10.3	10.3	3.4	34.2	72.7	–	71.3
Washington township	1 873	7.6	6.0	4.1	2.6	2.0	206	21.8	19.4	8.7	21.0	84.1	–	81.4
Wayne township	354	14.7	14.7	16.9	7.1	12.4	46	28.3	28.3	13.0	–	66.6	–	61.1
Pike County	14 700	15.4	9.4	6.1	4.8	3.5	3 038	23.7	20.8	11.8	28.6	66.7	25.3	62.6
Beaver township	811	16.8	10.9	7.8	7.8	1.6	67	38.8	38.8	22.4	29.4	71.4	23.8	67.8
Beaver village (pt.)	97	12.4	9.3	5.2	5.2	2.1	17	29.4	29.4	11.8	–	89.4	–	82.6
Benton township	884	17.9	13.0	8.9	5.3	7.1	180	16.1	11.1	9.4	19.0	52.1	–	48.7
Camp Creek township	387	30.7	14.5	4.1	4.1	2.3	93	21.5	7.5	14.0	30.3	53.4	25.0	47.2
Jackson township	833	14.6	10.8	10.3	4.2	7.3	168	19.0	19.0	5.4	15.6	65.3	–	60.5
Marion township	638	22.1	15.5	6.6	5.3	2.0	184	35.3	25.0	21.7	9.2	61.4	8.8	52.2
Beaver village (pt.)	100	17.0	11.0	13.0	13.0	5.0	59	45.8	42.4	22.0	–	65.1	23.1	58.6
Mifflin township	613	13.5	12.4	6.2	6.2	2.9	98	52.0	45.9	31.6	8.4	61.7	21.1	56.7
Newton township	939	15.5	10.1	2.7	2.0	1.3	160	18.8	11.3	7.5	23.3	60.9	–	56.2
Pebble township	984	15.5	10.2	3.7	3.0	1.7	136	27.2	22.8	17.6	34.6	75.9	–	71.7
Pee Pee township	4 297	11.6	6.0	3.2	2.6	1.7	1 365	20.7	19.4	9.7	34.0	69.3	6.3	66.8
Waverly City city	2 440	12.0	7.0	2.8	2.8	.8	1 101	22.3	20.7	10.8	25.3	69.4	–	65.9
Perry township	513	22.6	14.2	5.7	5.7	3.3	48	14.6	14.6	–	24.1	58.7	20.7	52.7
Scioto township	778	23.3	7.1	20.3	17.7	14.4	109	25.7	25.7	4.6	66.3	69.5	77.5	66.9
Seal township	1 534	14.8	9.6	4.9	3.3	2.9	246	19.9	17.5	11.4	20.7	69.7	17.6	64.0
Piketon village	1 027	16.8	11.8	5.8	4.8	2.8	181	23.8	20.4	14.9	23.1	67.2	14.3	62.1
Sunfish township	802	11.3	7.6	5.4	4.6	3.7	112	36.6	36.6	18.8	33.0	67.9	–	67.1
Union township	687	14.3	9.5	9.3	8.0	3.9	72	31.9	31.9	15.3	22.4	67.4	34.5	63.3
Portage County	97 731	7.8	3.7	2.9	1.8	1.9	12 683	20.0	15.7	11.1	41.5	76.4	26.8	74.5
Atwater township	1 753	7.3	5.0	1.2	1.2	.5	272	24.3	14.3	16.9	26.6	77.7	–	74.8
Aurora city	5 935	4.3	2.1	2.5	1.3	1.4	1 054	12.2	8.9	6.2	42.2	78.1	22.1	77.3
Brimfield township	5 519	8.6	3.6	2.4	1.7	1.5	651	15.1	8.8	10.1	43.6	77.4	10.8	75.6
Brimfield CDP	2 193	13.9	4.8	4.3	2.9	3.0	261	15.3	11.5	8.0	50.3	75.6	15.6	73.8
Kent city (pt.)	434	3.9	2.1	2.1	2.1	–	18	50.0	–	50.0	–	82.5	–	80.9
Charlestown township	1 239	9.6	5.6	4.4	2.3	2.2	189	17.5	14.3	7.9	42.0	80.5	39.3	77.7
Deerfield township	1 719	10.6	5.1	5.7	4.1	2.4	329	20.7	14.6	8.2	45.1	78.1	–	77.8
Edinburg township	1 277	9.9	7.1	2.3	1.8	.5	201	27.9	18.4	27.9	19.8	77.8	26.1	72.9
Franklin township	27 087	5.5	2.2	1.8	1.1	1.2	2 412	20.3	16.8	9.5	41.1	68.7	26.8	67.7
Brady Lake village	342	8.8	2.9	1.8	1.2	1.8	41	19.5	19.5	4.9	66.7	78.8	100.0	77.5
Kent city (pt.)	21 987	5.3	2.2	1.7	1.0	1.1	1 886	22.3	18.5	10.2	38.5	66.8	26.2	65.7
Freedom township	1 498	12.3	7.3	4.1	3.1	2.1	294	17.3	11.6	8.5	37.8	78.0	63.0	73.3
Garrettsville village	1 284	8.9	4.5	4.0	2.8	2.2	234	23.1	20.5	12.0	43.9	82.1	22.2	80.3
Hiram township	2 313	5.7	2.2	1.5	.8	1.3	238	15.1	14.7	9.2	39.4	79.6	63.2	77.5
Hiram village	1 139	1.4	.4	1.6	.3	1.6	56	35.7	33.9	17.9	75.0	80.1	–	80.3
Mantua township	3 684	6.8	3.3	3.3	1.1	2.4	523	21.6	15.9	13.0	41.0	79.4	38.1	77.3
Mantua village	771	6.5	2.7	3.0	1.2	2.1	123	22.8	17.9	11.4	52.0	83.2	55.6	81.5
Mogadore village (pt.)	744	9.0	4.4	4.0	3.0	4.0	134	8.2	8.2	8.2	41.8	83.0	68.2	79.6
Nelson township	1 814	10.2	4.7	2.2	1.4	1.4	245	21.2	18.4	5.7	39.5	84.5	–	81.0
Palmyra township	1 702	7.8	3.6	2.0	.3	1.7	160	26.3	18.1	10.6	38.6	71.0	–	68.7
Paris township	1 135	12.5	7.4	1.1	1.1	.4	107	15.0	15.0	–	26.1	74.5	–	69.3
Randolph township	3 302	7.1	3.1	2.1	1.2	1.8	455	25.7	22.4	13.2	41.6	81.2	19.5	79.1
Ravenna township	13 454	13.1	6.7	5.3	3.5	3.5	2 672	23.2	18.0	13.9	42.4	81.7	32.7	78.1
Ravenna city	7 440	14.0	8.1	6.0	4.4	4.0	1 743	22.8	18.0	12.6	36.6	80.4	26.9	76.4
Rootstown township	4 413	5.7	2.5	3.8	1.4	2.9	576	14.9	10.4	8.7	52.0	77.6	–	77.2
Shalersville township	3 357	6.2	2.9	3.4	2.2	2.3	303	31.4	23.8	14.5	38.8	80.9	36.0	79.3
Streetsboro city	6 870	8.2	3.7	2.8	1.9	1.9	668	19.5	18.4	11.5	42.4	81.2	18.0	79.2
Suffield township	4 258	7.2	2.9	1.6	.9	.7	625	16.0	14.2	7.4	51.8	79.3	64.1	77.5
Sugar Bush Knolls village	139	.7	.7	1.4	.7	.7	39	28.2	28.2	28.2	–	79.0	–	79.0
Windham township	3 235	10.0	5.3	5.3	3.0	4.3	302	20.5	14.2	17.9	39.3	77.1	25.5	74.8
Windham village	1 847	9.6	3.1	3.3	1.7	2.7	215	20.5	16.3	16.7	58.2	74.5	46.9	73.4
Preble County	25 156	9.7	5.5	4.3	2.5	2.8	4 716	16.6	13.9	8.1	35.9	78.4	14.4	75.9
Dixon township	427	4.9	2.6	5.2	1.4	3.7	65	–	–	–	47.6	74.6	–	74.3
Eaton city	4 283	12.7	7.2	3.8	2.2	3.0	1 182	14.5	11.5	6.2	39.0	82.8	30.1	78.2
Gasper township	999	8.0	5.4	3.4	2.6	1.6	171	17.0	13.5	8.2	20.0	79.3	–	76.6
Gratis township	2 982	11.1	6.7	4.5	2.2	3.0	402	31.1	28.1	15.9	31.1	73.9	15.2	70.4
Gratis village	620	9.2	5.3	4.7	2.3	3.1	87	31.0	28.7	12.6	40.4	76.0	14.3	74.1
West Elkton village	112	8.0	2.7	.9	.9	–	36	22.2	22.2	5.6	22.2	77.7	–	73.9
Harrison township	2 721	9.4	4.3	4.0	3.1	2.2	463	14.3	12.7	6.3	47.5	76.6	31.3	75.2
Lewisburg village	947	10.3	5.3	3.6	3.0	1.3	201	11.9	10.0	7.5	42.9	78.8	17.9	76.8
Verona village (pt.)	233	9.4	4.3	2.6	1.7	1.7	37	16.2	16.2	5.4	54.5	78.7	50.0	76.9
Israel township	833	10.1	7.2	6.6	4.3	2.9	180	3.3	2.2	3.3	25.0	80.5	5.6	78.0
College Corner village (pt.)	175	7.4	1.1	6.3	4.0	5.1	28	7.1	–	7.1	61.5	80.2	28.6	81.0
Jackson township	752	12.5	5.2	2.4	1.6	2.4	152	17.8	13.8	11.2	51.1	76.4	41.7	73.8
Jefferson township	2 352	8.1	4.0	5.4	1.9	4.0	432	18.3	14.8	11.8	41.4	80.4	20.0	78.4
New Paris village	1 103	9.7	4.8	5.9	2.2	4.5	251	17.5	15.1	10.4	37.4	82.7	16.7	79.7
Lanier township	2 351	8.3	5.2	4.3	2.8	2.0	460	18.5	13.0	9.6	33.5	73.7	7.7	72.2
West Alexandria village (pt.)	553	10.3	5.4	5.4	3.1	3.4	156	16.0	10.9	7.7	47.4	77.8	29.4	76.1
Monroe township	1 533	8.5	6.3	5.2	3.0	2.2	333	14.4	13.2	3.0	19.1	82.9	–	79.8
Eldorado village	363	7.7	4.7	4.1	2.8	1.4	77	22.1	20.8	9.1	39.3	81.5	–	80.5
West Manchester village	281	10.3	8.5	4.6	3.2	1.4	51	19.6	13.7	5.9	6.9	87.7	–	82.0
Somers township	2 736	10.0	5.6	4.8	2.8	3.0	440	18.6	17.0	9.3	33.7	80.6	6.6	77.9
Camden village	1 342	12.2	8.2	6.6	3.4	4.7	245	19.2	16.3	11.4	25.0	80.0	10.9	75.5
Twin township	1 905	6.9	3.5	3.8	2.0	2.9	254	9.1	7.1	6.3	28.0	76.8	–	75.0
West Alexandria village (pt.)	320	5.9	2.2	1.6	1.6	–	44	11.4	11.4	6.8	42.1	77.1	–	76.2
Washington township	1 282	8.0	4.2	3.3	2.7	2.2	182	24.2	20.3	9.3	42.7	77.0	–	76.3
Putnam County	19 966	6.0	2.5	3.2	1.4	2.2	3 808	19.5	13.9	11.4	49.6	81.6	35.2	80.3
Blanchard township	733	3.5	1.9	3.0	1.1	2.2	174	26.4	15.5	22.4	46.2	77.8	75.0	76.7
Gilboa village	115	6.1	2.6	1.7	1.7	1.7	38	39.5	28.9	21.1	57.1	83.3	–	83.2
Greensburg township	649	7.1	5.5	5.1	2.9	5.1	96	16.7	16.7	5.2	21.7	73.3	–	71.7
Jackson township	664	3.9	.8	3.3	.8	2.6	55	29.1	29.1	–	57.7	85.7	–	85.3
Jennings township	1 046	5.6	3.0	2.3	1.0	1.5	190	23.2	18.4	7.9	47.5	83.2	50.0	81.5
Fort Jennings village	270	3.0	2.6	2.2	.7	2.2	65	18.5	9.2	18.5	12.5	83.6	–	82.1
Liberty township	890	7.4	4.0	3.1	1.1	2.2	153	12.4	6.5	12.4	43.9	74.0	–	72.6
West Leipsic village	132	19.7	13.6	5.3	1.5	5.3	33	21.2	21.2	21.2	26.9	81.1	–	71.5
Monroe township	1 378	8.8	3.9	3.2	2.0	1.4	287	20.2	16.4	11.1	49.6	77.0	18.5	75.7
Continental village	762	9.1	4.2	3.5	2.1	1.7	131	23.7	19.8	14.5	52.2	79.2	–	78.4
Monterey township	1 101	4.5	1.2	1.9	–	1.9	257	11.3	6.2	7.0	74.0	85.5	–	85.0
Ottoville village	487	3.7	.6	3.9	–	3.9	130	16.2	6.2	12.3	83.3	88.5	–	88.3

TIPSII [UPF] GPH539 CENSUS90 71583600 07/17/92 1:25 PM MACHINE: C DATA:CENSUS90S*PH5TIPSDA39. 07/13/92 21:50:58 TAPE: NONE FRAME: 84
TSF:CENSUS90*92. 07/13/92 21:51:46 UTF:CENSUS90*93. 07/13/92 21:51:46 META:CENSUS90S*PH5T7-839. 07/13/92 21:59:21

Table 7. **Disability Status: 1990**—Con.

[Data based on sample and subject to sampling variability, see text. For definitions of terms and meanings of symbols, see text]

State County County Subdivision Place	Civilian noninstitutionalized persons 16 to 64 years						Civilian noninstitutionalized persons 65 years and over				Percent in labor force of civilian noninstitutionalized persons 16 to 64 years with—			
		Percent with a work disability		Percent with a mobility or self-care limitation				Percent with a mobility or self-care limitation						
	Total	Total	Prevented from working	Total	Mobility limitation	Self-care limitation	Total	Total	Mobility limitation	Self-care limitation	A work disability	No work disability	A mobility limitation	No mobility limitation
Putnam County—Con.														
Ottawa township	4 466	5.3	1.9	3.2	1.7	1.7	853	22.6	15.4	11.5	54.4	86.0	37.2	85.1
Glandorf village	443	4.5	2.3	2.9	.2	2.9	90	23.3	17.8	8.9	30.0	83.7	–	81.4
Ottawa village	2 352	5.3	1.4	2.9	1.1	1.8	523	29.8	21.4	14.1	59.2	87.8	73.1	86.5
Palmer township	748	5.7	3.3	4.9	2.9	2.0	114	23.7	21.9	13.2	41.9	83.8	59.1	82.1
Miller City village	97	5.2	3.1	3.1	3.1	–	39	38.5	33.3	23.1	40.0	78.3	–	78.7
Perry township	742	7.3	3.2	7.5	2.4	6.5	141	14.9	13.5	12.1	29.6	75.6	66.7	72.4
Cloverdale village	112	12.5	7.1	3.6	3.6	1.8	15	6.7	6.7	6.7	35.7	82.7	–	79.6
Dupont village	169	14.2	6.5	8.9	2.4	6.5	27	33.3	25.9	25.9	25.0	77.9	50.0	70.9
Pleasant township	2 369	5.1	1.6	3.0	.7	2.5	375	18.1	12.3	13.9	47.5	81.9	35.3	80.4
Columbus Grove village	1 346	6.5	2.5	4.2	1.3	3.3	262	13.7	11.1	10.3	46.6	83.1	35.3	81.3
Riley township	1 159	7.2	1.7	1.8	1.6	.6	250	17.2	11.2	11.6	75.9	79.7	73.7	79.6
Pandora village	564	8.3	3.4	3.7	3.4	1.2	155	20.6	11.0	11.6	59.6	83.8	73.7	82.0
Sugar Creek township	650	6.8	2.0	.9	.9	–	189	12.2	5.3	6.9	52.3	70.5	–	69.9
Union township	1 489	5.2	2.8	3.0	1.2	2.6	228	16.2	12.7	8.8	44.2	86.0	38.9	84.4
Kalida village	565	6.4	4.2	4.2	2.3	3.2	105	18.1	10.5	11.4	27.8	86.4	30.8	83.9
Van Buren township	1 882	7.3	3.8	3.9	1.3	3.4	446	22.6	16.8	14.1	42.8	79.8	8.3	78.0
Belmore village	98	8.2	5.1	7.1	4.1	3.1	11	9.1	9.1	–	37.5	72.2	–	72.3
Leipsic village	1 263	8.8	4.4	4.0	1.6	3.6	330	27.0	20.6	17.6	44.1	81.5	10.0	79.3
Richland County	77 939	9.0	4.7	4.5	2.5	3.2	15 522	18.9	14.7	10.9	37.5	79.1	22.6	76.7
Blooming Grove township	531	9.4	3.2	4.7	2.3	3.6	95	22.1	11.6	22.1	54.0	79.2	–	78.6
Butler township	669	4.3	–	1.2	–	1.2	80	25.0	8.8	25.0	69.0	75.2	–	74.9
Cass township	1 007	10.7	6.8	6.0	3.9	4.8	176	14.8	10.2	11.4	35.2	70.5	25.6	68.4
Shiloh village	468	7.1	5.3	3.6	2.1	2.4	80	28.8	18.8	21.3	18.2	68.5	–	66.4
Franklin township	1 077	7.3	4.0	3.8	3.0	3.8	146	34.2	24.7	26.7	26.6	73.5	53.1	70.6
Jackson township	2 340	8.1	3.4	3.7	2.2	2.8	531	16.0	14.9	8.1	40.5	77.3	40.4	75.0
Shelby city (pt.)	514	11.1	2.7	3.3	3.3	2.1	291	19.6	17.5	10.0	56.1	74.2	35.3	73.4
Jefferson township	2 706	6.5	3.0	3.4	1.8	1.9	603	23.4	19.6	12.9	41.7	79.1	8.2	77.9
Bellville village	939	7.9	3.8	3.2	2.1	1.3	285	25.3	21.1	13.0	40.5	79.3	20.0	77.5
Madison township	8 615	9.3	5.8	4.7	2.1	3.3	1 532	23.1	17.6	14.8	31.8	78.1	25.0	74.8
Mansfield city	29 535	11.9	6.6	5.8	3.2	4.1	7 242	18.4	13.7	10.3	34.5	78.7	21.3	75.2
Mifflin township	4 556	5.6	2.3	3.0	1.6	1.8	523	16.4	14.3	10.5	50.4	82.3	40.8	81.1
Monroe township	1 679	6.0	2.4	5.4	1.8	4.3	244	11.9	8.6	10.2	60.4	81.9	76.7	80.7
Lucas village	443	8.4	4.5	2.7	1.8	2.5	116	12.9	6.0	9.5	45.9	76.6	62.5	74.3
Perry township	639	1.4	–	2.8	1.4	2.8	101	7.9	7.9	7.9	100.0	79.0	100.0	79.0
Plymouth township	1 404	11.8	7.1	6.1	4.8	3.9	213	22.1	16.0	12.7	34.5	82.2	7.5	80.1
Plymouth village (pt.)	612	13.6	9.0	8.5	5.4	6.0	100	18.0	14.0	6.0	24.1	78.8	–	75.5
Shelby city (pt.)	–	–	–	–	–	–	–	–	–	–	–	–	–	–
Sandusky township	640	10.6	2.3	5.6	3.4	4.2	130	23.8	20.0	20.0	54.4	87.2	31.8	85.6
Crestline city (pt.)	13	–	–	–	–	–	–	–	–	–	–	100.0	–	100.0
Sharon township	6 058	9.1	5.3	5.3	3.0	3.6	1 302	19.4	16.9	9.3	33.9	79.6	11.7	77.4
Shelby city (pt.)	5 314	8.8	5.1	5.3	2.9	3.7	1 124	20.4	18.1	9.2	34.8	79.8	13.8	77.6
Springfield township	5 660	7.0	3.1	3.3	1.8	2.5	970	18.6	15.6	8.7	39.6	78.3	15.7	76.7
Ontario village	2 714	6.8	2.3	3.6	1.6	2.7	552	18.7	15.4	7.6	42.9	78.3	15.9	76.9
Troy township	4 034	5.9	2.7	3.0	1.9	1.8	448	15.6	11.6	9.4	42.7	79.1	21.3	77.9
Lexington village (pt.)	2 638	5.5	2.9	2.8	2.0	1.4	316	22.2	16.5	13.3	38.4	80.3	30.8	78.9
Washington township	4 191	3.8	1.1	1.6	.1	1.6	709	11.0	8.3	5.5	61.9	80.3	–	79.6
Lexington village (pt.)	–	–	–	–	–	–	–	–	–	–	–	–	–	–
Weller township	915	3.1	1.1	1.5	.5	1.5	178	31.5	24.2	28.1	64.3	78.0	–	78.0
Worthington township	1 683	5.2	2.4	2.4	1.3	2.1	299	20.1	19.4	9.7	51.7	83.6	18.2	82.8
Butler village	579	8.1	4.3	6.4	3.3	5.5	144	27.1	25.7	5.6	42.6	79.3	21.1	78.2
Ross County	40 518	11.7	7.2	4.5	3.0	2.8	7 861	22.4	18.8	13.2	30.8	74.6	14.1	71.2
Buckskin township	842	13.2	8.4	8.3	4.5	5.5	142	17.6	15.5	7.7	25.2	76.2	18.4	71.9
South Salem village	140	12.1	7.9	9.3	4.3	5.7	31	16.1	6.5	9.7	35.3	82.1	–	79.9
Colerain township	965	12.2	7.3	2.8	2.1	2.0	173	21.4	20.2	9.8	27.1	72.3	10.0	67.9
Adelphi village	250	13.6	10.4	6.8	4.8	6.0	53	15.1	11.3	7.5	17.6	75.0	16.7	69.7
Concord township	2 185	13.1	7.4	5.6	4.3	3.0	427	19.2	16.4	9.8	38.1	73.1	21.5	70.7
Frankfort village	633	14.1	8.1	5.1	3.5	3.2	182	26.4	19.8	13.7	39.3	78.5	22.7	74.8
Deerfield township	646	14.7	12.7	5.1	4.8	1.9	121	31.4	26.4	16.5	11.6	70.4	9.7	64.4
Clarksburg village	303	8.6	5.9	3.0	2.3	2.3	50	40.0	28.0	18.0	23.1	69.7	42.9	66.2
Franklin township	1 117	18.4	10.7	13.4	9.6	5.2	118	32.2	32.2	22.0	24.9	71.8	6.5	69.2
Green township	2 501	9.6	5.4	2.6	2.0	.8	394	17.3	17.3	6.1	35.7	78.2	16.0	75.3
Kingston village	734	11.2	6.0	4.8	2.7	2.6	178	21.9	21.9	8.4	35.4	79.9	–	77.0
Harrison township	694	10.7	4.2	2.7	.9	2.7	75	6.7	–	6.7	41.9	72.4	–	69.8
Huntington township	3 304	13.5	9.5	3.1	2.5	1.8	421	24.0	20.9	12.8	20.4	70.8	–	65.6
Jefferson township	536	13.1	6.5	4.5	4.5	–	192	31.3	25.0	12.5	44.3	64.2	–	64.5
Liberty township	1 486	9.3	6.5	4.3	2.6	2.4	190	17.4	15.8	10.5	22.5	75.5	13.2	72.1
Paint township	784	15.3	13.5	8.4	6.5	7.7	177	14.7	9.6	11.3	11.7	71.2	–	66.4
Paxton township	1 182	12.1	7.3	2.6	1.4	2.1	218	21.1	16.5	17.4	35.0	69.6	37.5	65.8
Bainbridge village	575	12.3	7.0	4.2	2.3	3.1	161	25.5	19.3	20.5	36.6	73.0	23.1	69.6
Scioto township	17 228	11.6	7.1	4.5	2.8	3.2	4 336	23.1	19.2	14.2	32.0	76.4	13.5	72.9
Chillicothe city	13 181	11.5	7.0	4.8	2.9	3.3	3 705	23.3	19.2	13.9	32.3	76.2	13.8	72.9
North Folk Village CDP	852	5.9	1.9	.8	.8	–	138	17.4	17.4	3.6	48.0	88.0	–	86.4
Springfield township	1 564	11.1	7.0	6.2	4.9	3.4	254	15.4	8.7	10.6	37.0	77.6	15.6	76.1
Twin township	1 808	9.6	7.0	2.8	2.1	1.0	189	29.6	29.6	23.3	11.0	68.7	–	64.6
Union township	3 676	9.6	4.4	3.5	1.3	2.9	434	23.7	18.7	12.0	48.3	75.6	73.9	72.9
Sandusky County	37 973	8.6	4.2	3.6	2.0	2.4	7 543	18.1	13.9	11.1	42.3	80.8	29.1	78.5
Ballville township	3 784	5.5	2.5	1.6	.8	1.3	849	13.5	10.6	7.5	51.0	79.0	31.0	77.8
Ballville CDP	1 919	5.1	2.2	2.4	1.0	2.1	473	10.6	7.4	3.2	48.5	80.6	26.3	79.5
Bellevue city (pt.)	2 551	8.6	5.3	3.4	1.8	2.2	587	19.1	16.7	7.3	36.4	81.7	–	79.3
Fremont city	10 395	9.2	5.1	4.1	2.3	2.5	2 285	20.1	16.2	12.4	38.3	81.6	21.8	79.0
Green Creek township	6 052	10.2	4.0	3.5	1.9	2.5	1 008	19.7	16.2	12.0	49.9	79.7	61.0	77.0
Clyde city	3 508	12.4	5.0	3.7	1.5	3.0	595	22.0	18.0	11.1	48.8	77.4	74.1	73.8
Green Springs village (pt.)	350	5.7	4.0	4.0	–	4.0	65	16.9	10.8	16.9	30.0	77.9	–	75.1
Jackson township	1 109	7.7	3.4	6.0	2.7	3.6	156	14.1	13.5	5.1	47.1	80.7	46.7	79.0
Burgoon village	163	15.3	9.2	8.6	4.9	5.5	14	7.1	7.1	7.1	32.0	81.2	50.0	74.8
Helena village (pt.)	79	–	–	–	–	–	20	10.0	5.0	5.0	–	86.1	–	86.1
Madison township	2 248	9.5	5.0	4.5	2.6	3.0	472	19.9	12.3	12.9	38.3	78.2	–	76.4
Gibsonburg village	1 527	9.0	4.8	3.4	1.8	2.3	350	19.4	13.7	11.7	35.8	78.3	–	75.9
Rice township	898	5.5	2.9	2.2	1.3	2.2	137	8.8	8.8	2.9	22.4	85.5	–	83.2
Riley township	935	4.9	2.4	3.9	2.1	1.7	238	12.6	8.0	10.1	41.3	82.5	65.0	80.8
Sandusky township	2 795	6.7	2.4	1.0	.6	.4	531	14.7	9.8	11.7	60.8	79.8	–	79.0
Stony Prairie CDP	890	6.3	2.0	.6	.6	–	187	10.7	4.8	8.0	67.9	79.6	–	79.3
Scott township	922	9.0	2.2	3.6	2.4	1.8	145	17.9	7.6	13.1	57.8	85.1	54.5	83.3
Townsend township	924	8.9	3.9	4.2	.5	3.7	170	11.2	3.5	11.2	41.5	75.5	–	72.9
Washington township	1 495	10.4	5.2	5.2	4.1	2.1	242	21.1	12.8	14.0	37.4	86.8	47.5	83.1
Helena village (pt.)	81	6.2	2.5	–	–	–	11	27.3	27.3	27.3	60.0	89.5	–	87.7
Lindsey village	336	7.4	4.8	2.1	1.2	.9	49	18.4	16.3	2.0	36.0	79.1	–	76.8

TIPSII [UPF] GPH539 CENSUS90 71583600 07/17/92 1:25 PM MACHINE: C DATA:CENSUS90S*PH5TIPSDA39. 07/13/92 21:50:58 TAPE: NONE FRAME: 85
TSF:CENSUS90*92. 07/13/92 21:51:46 UTF:CENSUS90*93. 07/13/92 21:51:46 META:CENSUS90S*PH5T7-839. 07/13/92 21:59:21

Table 7. **Disability Status: 1990**—Con.

[Data based on sample and subject to sampling variability, see text. For definitions of terms and meanings of symbols, see text]

State County County Subdivision Place	Civilian noninstitutionalized persons 16 to 64 years						Civilian noninstitutionalized persons 65 years and over				Percent in labor force of civilian noninstitutionalized persons 16 to 64 years with—			
		Percent with a work disability		Percent with a mobility or self-care limitation				Percent with a mobility or self-care limitation						
	Total	Total	Prevented from working	Total	Mobility limitation	Self-care limitation	Total	Total	Mobility limitation	Self-care limitation	A work disability	No work disability	A mobility limitation	No mobility limitation
Sandusky County—Con.														
Woodville township	1 867	10.9	6.5	6.8	3.7	5.6	448	20.8	16.7	11.8	31.9	80.9	22.9	77.6
Woodville village	1 191	8.3	4.0	4.5	2.2	3.2	287	19.5	15.0	11.1	42.4	81.9	50.0	79.2
York township	1 648	8.1	4.0	2.1	.9	1.6	210	21.0	17.6	12.9	32.1	80.0	–	76.8
Scioto County	46 932	18.0	13.1	7.6	5.3	4.6	10 998	23.7	20.6	11.7	19.8	68.1	10.6	62.2
Bloom township	1 996	23.2	19.3	14.2	10.3	8.2	325	31.7	30.8	13.2	14.4	67.6	6.3	60.8
South Webster village	483	14.5	7.5	4.8	2.9	2.3	111	30.6	28.8	8.1	45.7	68.5	14.3	66.7
Brush Creek township	727	17.6	11.3	5.4	4.5	2.2	125	31.2	28.8	15.2	26.6	65.6	21.2	60.5
Otway village	65	23.1	18.5	6.2	6.2	4.6	25	36.0	24.0	16.0	–	88.0	–	72.1
Clay township	2 363	12.3	8.1	4.3	2.3	3.4	573	10.8	9.8	6.8	23.1	74.7	24.1	69.4
Rosemount CDP	1 041	10.8	6.4	2.5	.9	2.5	403	10.9	10.9	6.7	31.3	84.4	–	79.4
Green township	2 428	17.1	13.3	7.6	6.3	3.6	443	14.0	11.5	8.8	12.8	63.4	3.9	58.2
Franklin Furnace CDP	792	18.1	11.6	9.3	7.1	5.2	114	19.3	14.9	14.0	17.5	67.5	10.7	62.1
Harrison township	2 694	18.6	11.5	7.7	4.3	5.2	538	18.2	16.4	3.9	31.9	66.1	21.7	61.4
Jefferson township	1 577	18.0	13.3	9.6	7.8	4.4	275	38.9	30.9	16.7	23.9	65.5	–	62.9
Madison township	2 041	15.1	11.4	7.1	5.7	4.3	366	14.5	14.5	7.4	16.6	67.6	17.1	62.5
Morgan township	1 223	15.9	12.3	5.3	3.9	3.5	173	26.0	26.0	13.9	22.7	65.9	–	61.4
New Boston village	1 521	23.1	19.2	7.4	5.7	3.9	547	28.3	22.3	12.6	12.8	67.0	16.1	56.8
Nile township	1 390	16.9	14.7	7.6	6.5	3.8	324	21.3	21.3	9.3	8.5	68.1	7.8	61.5
Porter township	5 882	15.6	10.8	7.0	4.9	3.4	1 158	29.4	28.1	16.8	20.2	73.2	14.1	67.5
Sciotodale CDP	724	14.5	10.6	5.7	5.0	1.4	142	21.1	21.1	8.5	–	78.0	–	70.2
Wheelersburg CDP	3 021	14.1	9.4	6.5	5.1	2.5	640	30.5	28.1	16.9	25.6	76.0	17.4	71.7
Portsmouth city	12 771	18.6	13.7	7.9	5.1	5.0	4 352	22.2	18.7	11.2	18.7	69.4	6.9	62.8
Rarden township	480	17.1	13.3	4.4	3.8	1.5	151	27.2	17.2	17.9	15.9	47.0	–	43.3
Rarden village	102	20.6	13.7	7.8	4.9	4.9	40	25.0	10.0	15.0	9.5	51.9	–	45.4
Rush township	1 792	18.0	11.9	8.1	5.0	6.0	322	28.6	26.1	11.5	28.2	68.1	–	64.1
Union township	1 171	18.6	13.3	7.3	4.6	5.1	181	13.3	13.3	8.8	25.2	57.2	37.0	51.9
Valley township	1 703	19.1	14.3	6.8	4.8	3.6	291	32.0	29.2	15.1	16.9	72.3	11.1	64.2
Lucasville CDP	1 003	24.1	19.8	6.2	5.6	2.2	167	37.7	32.9	22.8	12.4	71.9	–	60.9
Vernon township	1 205	20.1	13.5	7.1	3.8	4.5	144	18.1	11.1	10.4	21.5	68.6	8.7	61.2
Washington township	3 968	19.6	14.1	7.7	5.4	5.2	710	32.1	26.9	15.9	21.6	63.8	17.3	57.7
West Portsmouth CDP	2 240	19.9	15.0	9.3	6.8	5.3	456	32.9	29.4	16.2	20.4	64.3	24.3	57.8
Seneca County	36 382	7.9	4.1	3.3	1.6	2.2	7 394	19.4	14.5	11.4	37.7	79.3	15.5	77.0
Adams township	867	6.9	5.2	2.4	2.4	1.7	89	6.7	6.7	–	25.0	82.5	–	80.5
Big Spring township	1 029	8.6	1.6	1.7	1.5	1.2	193	17.6	17.6	9.3	68.2	78.7	66.7	78.0
New Riegel village	183	8.2	3.3	2.2	1.1	1.1	49	6.1	6.1	6.1	40.0	81.0	–	78.5
Bloom township	1 164	9.5	3.1	3.2	1.5	2.2	196	25.0	15.8	17.3	60.0	82.2	41.2	80.6
Bloomville village	548	11.5	5.5	5.3	3.1	3.3	130	16.9	11.5	12.3	49.2	77.5	41.2	75.3
Clinton township	2 430	7.1	2.9	3.7	1.6	2.7	482	22.4	15.1	14.1	46.5	80.1	13.2	78.7
Eden township	1 253	8.8	2.6	3.4	.5	3.0	172	27.3	23.3	23.3	50.0	81.3	–	78.9
Fostoria city (pt.)	6 314	8.9	5.4	4.2	2.4	2.5	1 336	19.9	14.7	9.9	23.2	77.8	19.5	74.3
Green Springs village (pt.)	422	7.3	3.6	2.6	.9	2.1	91	27.5	22.0	20.9	41.9	82.6	–	80.4
Hopewell township	1 873	3.5	1.7	4.2	.3	4.2	334	22.5	13.2	14.1	51.5	79.7	–	79.0
Jackson township	1 128	10.3	6.4	3.6	.5	3.1	166	22.3	15.1	15.1	29.3	76.3	–	71.8
Liberty township	1 388	9.7	6.6	6.6	3.5	4.6	270	20.7	17.0	15.2	22.4	80.3	24.5	76.5
Bettsville village	467	10.9	6.9	6.0	3.2	4.3	113	25.7	25.7	14.2	27.5	75.7	–	72.8
Loudon township	1 556	8.5	6.0	1.7	.8	.9	221	19.5	15.8	10.0	17.3	77.4	–	72.8
Pleasant township	973	5.3	1.2	3.0	–	3.0	207	6.8	6.8	4.3	51.9	82.8	–	81.2
Reed township	649	10.3	4.6	1.2	1.2	.6	79	17.7	10.1	17.7	55.2	77.1	–	75.8
Scipio township	1 023	5.3	4.4	3.8	1.5	2.5	204	19.1	10.8	13.2	11.1	76.4	–	74.0
Republic village	334	7.5	4.8	3.3	3.0	.9	97	17.5	13.4	12.4	24.0	77.3	–	75.6
Seneca township	882	6.1	1.5	2.0	.8	1.2	136	5.1	5.1	–	38.9	78.7	–	76.9
Thompson township	893	4.8	.6	.8	.8	.8	163	30.7	23.3	16.0	72.1	87.4	–	87.4
Tiffin city	11 479	8.2	4.3	2.5	1.6	1.5	2 740	19.6	14.7	11.4	40.3	78.7	11.0	76.6
Venice township	1 059	9.2	4.4	7.7	4.5	4.5	315	10.2	8.9	3.2	47.4	81.5	16.7	81.3
Attica village	572	6.1	2.1	3.5	1.2	2.3	138	16.7	13.8	7.2	57.1	83.6	–	83.0
Shelby County	27 646	7.5	3.7	4.3	1.7	3.4	4 873	17.2	12.6	10.3	39.7	83.1	15.7	81.0
Clinton township	11 857	9.0	4.7	5.5	2.4	4.5	2 414	17.7	14.3	11.0	34.6	84.0	15.0	81.2
Sidney city (pt.)	11 183	9.0	4.6	5.5	2.3	4.4	2 139	17.5	14.5	11.0	35.9	84.1	16.7	81.3
Cynthian township	1 227	3.6	1.8	2.8	.6	2.2	137	13.1	8.8	4.4	50.0	83.9	–	83.1
Dinsmore township	1 977	5.5	2.8	2.8	1.6	1.9	295	14.6	8.5	7.5	42.6	82.5	16.1	81.3
Anna village (pt.)	528	6.4	3.4	2.1	1.1	1.5	71	14.1	14.1	–	35.3	84.6	–	82.4
Botkins village	779	8.2	4.1	4.4	2.7	2.6	139	19.4	10.8	11.5	50.0	85.0	23.8	83.8
Franklin township	1 540	4.1	2.5	3.4	.6	3.2	210	5.7	5.7	1.9	36.5	81.2	–	79.9
Anna village (pt.)	183	3.3	2.2	1.6	1.6	–	34	17.6	17.6	–	–	75.1	–	73.9
Sidney city (pt.)	342	–	–	–	–	–	11	–	–	–	–	90.1	–	90.1
Green township	643	12.1	8.2	11.0	7.5	3.6	123	6.5	–	6.5	32.1	83.5	18.8	82.0
Jackson township	1 412	5.7	2.5	2.6	.4	2.6	313	20.1	12.8	14.4	52.5	82.1	–	80.7
Jackson Center village	809	5.8	2.1	2.7	.6	2.7	187	19.8	10.7	12.3	57.4	81.0	–	80.1
Loramie township	1 435	9.4	5.2	4.1	1.5	3.1	164	34.8	26.2	20.7	44.4	84.2	31.8	81.2
Russia village	264	4.5	1.5	.8	.8	–	44	13.6	13.6	9.1	58.3	82.5	–	82.1
McLean township	1 462	5.5	2.5	3.1	1.4	2.3	388	17.0	8.0	11.9	53.1	82.7	57.1	81.4
Fort Loramie village	633	4.6	1.6	3.2	1.3	2.5	131	21.4	6.9	17.6	58.6	86.6	50.0	85.8
Orange township	758	8.6	4.0	.5	.5	–	116	–	–	–	27.7	87.3	–	82.6
Perry township	773	7.0	2.1	.8	–	.8	85	4.7	4.7	–	35.2	84.1	–	80.7
Sidney city (pt.)	–	–	–	–	–	–	–	–	–	–	–	–	–	–
Salem township	1 371	8.1	3.4	5.1	1.8	4.4	132	18.9	17.4	7.6	47.7	82.5	–	81.1
Port Jefferson village	228	6.6	3.5	2.2	.9	1.3	34	8.8	8.8	5.9	46.7	82.2	–	80.5
Turtle Creek township	911	7.2	2.5	2.2	.7	2.2	88	36.4	23.9	19.3	56.1	78.3	–	77.2
Sidney city (pt.)	–	–	–	–	–	–	–	–	–	–	–	–	–	–
Van Buren township	1 179	2.6	.7	–	–	–	228	12.7	7.0	5.7	64.5	79.7	–	79.3
Kettlersville village	111	3.6	–	–	–	–	24	25.0	25.0	–	100.0	84.1	–	84.7
Washington township	1 101	7.7	3.2	6.0	1.8	5.4	180	30.0	21.7	17.2	50.6	80.9	–	80.0
Lockington village	120	11.7	5.8	3.3	.8	3.3	14	35.7	21.4	28.6	50.0	76.4	–	73.9
Stark County	230 486	8.8	4.6	3.9	2.1	2.7	49 577	18.4	14.0	10.6	37.6	78.3	18.7	75.9
Alliance city (pt.)	13 892	10.5	6.0	4.8	2.8	2.8	3 751	18.4	14.0	9.5	30.6	75.0	17.6	71.8
Bethlehem township	3 600	7.9	3.9	2.8	1.8	1.3	877	15.3	14.1	4.9	41.3	78.5	26.2	76.5
Navarre village	912	8.0	3.8	3.3	1.5	2.3	292	17.8	14.4	6.5	41.1	82.0	21.4	79.6
Canton city	50 159	12.1	6.8	5.2	2.8	3.7	12 644	22.8	18.0	13.3	34.2	75.3	12.6	71.9
Canton township	9 008	10.0	5.1	5.6	2.6	4.2	2 181	14.3	10.6	6.5	42.6	78.6	26.5	76.3
Meyers Lake village (pt.)	256	5.1	2.7	1.2	1.2	–	69	13.0	13.0	4.3	23.1	86.4	–	84.2
Jackson township	21 269	5.1	2.1	2.1	1.2	1.3	3 547	14.2	10.0	8.3	47.7	82.7	20.8	81.7
Hills and Dales village	197	2.0	–	2.0	1.0	2.0	55	12.7	12.7	10.9	100.0	52.8	100.0	53.3
Lake township	14 707	6.9	2.9	1.9	1.3	1.2	1 820	12.8	8.4	7.3	46.6	82.3	31.9	80.4
Greentown CDP	1 112	11.5	3.7	2.2	.5	2.2	192	13.0	9.4	3.6	60.9	78.3	–	76.7
Hartville village	1 285	6.6	2.6	1.9	.6	1.5	231	15.6	7.8	11.3	41.2	83.7	25.0	81.2
Uniontown CDP	2 159	8.0	3.3	3.8	3.2	2.4	419	16.9	12.6	9.8	49.4	84.9	30.4	83.7

TIPSII [UPF] GPH539 CENSUS90 71583600 07/17/92 1:25 PM MACHINE: C DATA:CENSUS90S*PH5TIPSDA39. 07/13/92 21:50:58 TAPE: NONE FRAME: 86
TSF:CENSUS90*92. 07/13/92 21:51:46 UTF:CENSUS90*93. 07/13/92 21:51:46 META:CENSUS90S*PH5T7-839. 07/13/92 21:59:21

Table 7. **Disability Status: 1990**—Con.

[Data based on sample and subject to sampling variability, see text. For definitions of terms and meanings of symbols, see text]

State County County Subdivision Place	Civilian noninstitutionalized persons 16 to 64 years						Civilian noninstitutionalized persons 65 years and over				Percent in labor force of civilian noninstitutionalized persons 16 to 64 years with—			
		Percent with a work disability		Percent with a mobility or self-care limitation				Percent with a mobility or self-care limitation						
	Total	Total	Prevented from working	Total	Mobility limitation	Self-care limitation	Total	Total	Mobility limitation	Self-care limitation	A work disability	No work disability	A mobility limitation	No mobility limitation
Stark County—Con.														
Lawrence township	7 808	9.0	3.4	4.5	3.5	2.8	905	16.1	14.6	9.7	45.6	80.7	32.5	79.1
Canal Fulton village	2 720	9.6	3.6	5.4	5.2	3.8	344	8.7	8.7	2.9	46.5	83.0	33.1	82.1
Lexington township	3 418	10.9	6.9	4.1	3.0	2.2	664	17.6	14.2	7.8	33.0	77.7	24.5	74.3
Limaville village	88	4.5	2.3	3.4	–	3.4	27	18.5	18.5	–	–	71.4	–	68.2
Louisville city	5 094	6.7	3.0	3.8	1.5	3.1	1 028	18.1	13.7	11.5	40.7	81.5	38.7	79.4
Marlboro township	2 346	6.3	2.8	5.1	1.7	3.6	388	21.6	18.3	11.1	50.0	82.0	61.0	80.3
Massillon city	18 552	10.9	6.7	5.4	2.8	3.8	4 859	21.6	15.8	12.8	29.3	77.0	13.1	73.5
Nimishillen township	5 868	7.2	3.3	3.6	1.2	2.9	1 038	13.9	11.7	10.1	34.4	80.0	16.4	77.4
Osnaburg township	3 792	10.3	5.8	2.9	1.4	2.2	723	21.4	17.7	14.4	33.6	75.3	23.1	71.7
East Canton village	1 119	8.1	3.8	3.3	1.9	1.9	231	16.5	12.6	9.5	39.6	77.2	9.5	75.4
Paris township	3 804	8.4	3.4	3.4	1.0	2.9	764	20.7	15.7	11.6	55.8	77.0	26.3	75.7
Minerva village (pt.)	1 430	9.3	2.4	1.7	1.0	1.0	366	14.8	10.1	8.5	70.7	77.2	66.7	76.7
Perry township	19 492	7.5	4.1	3.2	1.8	2.2	3 923	17.6	12.0	10.2	38.2	78.7	11.9	76.8
Perry Heights CDP	5 770	8.5	4.9	3.9	1.8	2.8	1 011	20.1	13.1	14.0	38.4	80.4	–	78.2
Pike township	2 553	8.9	4.0	3.1	1.7	2.5	513	18.5	15.0	10.7	50.7	76.3	–	75.3
East Sparta village	460	7.0	4.6	4.3	3.3	2.2	104	16.3	13.5	4.8	34.4	79.7	–	79.1
Plain township	31 819	5.8	2.9	2.6	1.4	1.8	7 148	14.3	10.8	8.2	41.6	78.7	21.0	77.3
Meyers Lake village (pt.)	78	5.1	–	2.6	–	2.6	37	18.9	5.4	13.5	100.0	85.1	–	85.9
North Canton city	9 239	5.6	2.9	2.7	1.7	1.7	2 551	12.5	10.3	5.9	37.2	81.1	15.2	79.8
Sandy township	2 254	12.1	6.3	5.6	2.6	4.0	537	22.2	15.3	16.6	41.8	76.8	25.4	73.8
Magnolia village (pt.)	375	11.5	3.5	4.3	3.2	2.1	119	14.3	1.7	14.3	60.5	79.2	66.7	77.4
Waynesburg village	615	10.9	5.2	4.7	2.6	3.4	168	19.0	13.1	12.5	44.8	76.3	12.5	74.5
Sugar Creek township	3 975	8.9	4.8	4.2	2.0	3.3	774	17.4	13.8	11.0	30.4	75.0	21.3	72.1
Beach City village	683	9.2	6.3	2.6	1.0	2.3	143	16.1	9.8	10.5	12.7	74.2	28.6	68.9
Brewster village	1 405	8.8	4.3	4.2	1.5	3.3	321	22.7	18.7	12.1	38.7	75.9	28.6	73.3
Wilmot village	157	12.7	8.3	–	–	–	47	23.4	17.0	10.6	25.0	77.4	–	70.7
Tuscarawas township	4 126	7.2	2.9	3.7	1.7	2.7	771	23.2	14.5	14.7	55.2	78.6	31.9	77.7
Washington township	2 950	6.6	4.3	2.2	1.5	1.9	722	10.8	8.2	5.5	22.7	79.7	–	77.1
Summit County	329 115	8.9	4.5	4.2	2.2	2.9	67 949	19.6	15.8	11.5	38.4	78.5	21.8	76.2
Akron city	139 778	11.1	6.0	5.6	2.8	3.9	31 733	21.2	17.3	12.5	35.4	76.5	19.2	73.5
Barberton city	16 685	12.5	6.4	5.2	3.2	3.2	4 408	22.9	17.9	13.0	35.4	76.4	18.1	73.1
Bath township	5 975	2.9	.4	1.0	.3	.8	910	10.7	9.6	5.6	65.1	76.9	58.8	76.6
Montrose-Ghent CDP	3 260	2.2	.5	1.3	.2	1.3	499	10.4	9.4	8.0	40.8	76.2	–	75.6
Boston township	1 244	5.4	3.2	2.1	.7	1.6	202	8.4	8.4	4.0	31.3	79.3	33.3	77.0
Peninsula village	374	4.8	.8	3.2	.8	3.2	75	17.3	17.3	8.0	83.3	86.2	100.0	86.0
Boston Heights village	485	7.2	2.9	1.2	1.2	.8	91	12.1	7.7	9.9	40.0	78.2	33.3	76.0
Clinton village	756	11.6	5.7	4.2	2.6	3.0	163	14.7	9.2	10.4	26.1	80.8	–	76.5
Copley township	7 136	5.0	2.3	2.9	1.4	2.0	1 286	19.0	14.5	12.4	44.4	83.7	15.5	82.7
Pigeon Creek CDP	621	2.6	.8	.8	–	.8	28	–	–	–	68.8	82.6	–	82.3
Coventry township	7 408	8.9	4.1	4.7	2.4	3.5	1 798	15.7	11.7	11.5	35.4	81.3	28.2	78.4
Portage Lakes CDP (pt.)	4 622	7.2	2.9	4.1	1.8	3.2	1 040	12.0	8.3	9.3	44.7	83.4	25.9	81.6
Cuyahoga Falls city	31 222	7.5	3.1	3.0	1.7	2.0	7 338	15.4	12.2	8.2	45.6	82.6	36.5	80.5
Fairlawn city	3 452	4.2	1.3	1.0	.9	.6	1 201	12.3	10.7	9.1	61.6	77.0	18.8	76.9
Franklin township	9 751	6.5	3.2	3.1	1.9	1.9	1 929	20.1	12.7	13.9	39.4	78.9	24.2	77.3
Portage Lakes CDP (pt.)	2 413	5.3	2.9	1.4	1.0	1.4	570	13.3	12.3	8.9	33.3	79.6	–	78.0
Green township	12 960	7.5	2.7	2.5	1.5	1.6	1 946	18.7	15.3	8.3	53.4	81.0	18.7	79.8
Green village	2 326	8.4	2.3	1.7	1.3	.7	310	9.7	9.7	1.9	62.2	79.6	56.7	78.4
Greensburg CDP	2 183	10.5	3.8	2.7	1.9	1.6	401	11.0	7.7	3.2	42.2	77.3	–	75.0
Portage Lakes CDP (pt.)	1 899	6.6	2.6	6.1	2.2	5.6	277	27.4	25.6	17.7	60.8	79.1	35.7	78.8
Hudson township	11 022	2.8	1.2	1.5	1.0	1.1	1 100	16.6	15.9	7.8	46.9	73.5	20.0	73.3
Hudson village	3 298	2.7	1.2	1.2	.4	.8	648	16.5	15.3	9.1	50.6	74.9	–	74.5
Lakemore village	1 687	12.6	8.4	9.4	4.7	6.1	326	27.3	27.3	11.0	26.3	77.8	–	74.9
Macedonia city	5 045	6.5	2.3	2.2	1.1	1.4	567	21.0	18.3	10.8	57.1	83.5	26.8	82.4
Mogadore village (pt.)	1 884	5.7	2.3	3.2	1.9	1.4	214	–	–	–	50.5	77.5	22.2	77.0
Munroe Falls village	3 692	6.8	4.0	5.3	2.2	3.4	418	19.1	12.7	10.8	32.3	80.2	37.3	77.9
Northfield village	2 567	5.6	1.4	2.6	.6	2.0	307	16.0	9.4	12.1	67.1	82.5	66.7	81.8
Northfield Center township	2 802	4.8	1.5	3.6	1.6	2.0	463	18.4	16.8	10.4	43.0	81.9	43.2	80.6
Norton city (pt.)	7 327	8.6	4.6	4.9	2.1	4.1	1 568	22.4	17.2	13.1	37.3	80.1	30.5	77.4
Reminderville village	1 498	5.3	1.4	1.5	.7	1.0	119	19.3	16.8	11.8	62.0	84.2	20.0	83.5
Richfield township	3 296	5.5	2.6	2.5	1.9	1.7	607	23.2	21.1	10.9	41.4	81.2	34.9	79.8
Richfield village	2 111	6.1	3.2	2.7	1.8	2.1	373	31.9	28.4	13.9	35.2	82.5	15.4	80.8
Sagamore Hills township	4 097	8.0	3.9	3.8	1.5	2.8	858	10.1	6.9	5.7	32.2	83.2	11.5	80.2
Silver Lake village	1 860	5.7	2.0	.9	.9	.9	685	14.6	12.0	5.8	47.2	79.4	58.8	77.7
Springfield township	9 492	12.3	7.2	3.6	2.6	2.6	2 262	22.5	17.2	15.3	30.1	75.1	18.4	71.0
Stow city	18 408	5.2	2.1	2.7	1.8	1.6	2 361	19.1	15.8	10.4	52.0	81.2	32.8	80.6
Tallmadge city	9 781	7.6	4.3	3.2	2.3	1.3	2 113	19.9	16.9	12.0	33.8	78.8	12.9	76.8
Twinsburg city	6 638	4.2	1.4	2.6	.7	2.0	853	21.8	17.8	14.5	45.9	84.2	15.2	83.0
Twinsburg township	1 167	9.3	6.4	6.9	4.2	5.2	123	12.2	4.9	12.2	30.6	76.3	18.4	74.4
Trumbull County	143 171	10.1	5.5	4.3	2.5	2.8	31 310	18.8	14.2	10.5	36.5	77.0	17.6	74.3
Bazetta township	3 657	7.8	3.7	3.3	1.9	2.5	616	13.5	4.9	10.2	42.7	81.0	27.5	79.0
Bloomfield township	594	13.5	6.6	5.6	1.2	5.6	225	17.3	17.3	2.7	51.3	83.5	–	80.1
Braceville township	1 984	8.3	4.9	5.4	2.0	3.4	232	19.8	13.8	6.0	32.7	79.5	15.0	76.9
Newton Falls city (pt.)	–	–	–	–	–	–	–	–	–	–	–	–	–	–
Turnpike Interchange CDP	761	8.3	3.3	2.6	–	2.6	82	28.0	17.1	11.0	39.7	77.9	–	74.8
Bristol township	1 984	10.8	5.2	2.7	1.4	2.2	196	7.7	7.7	–	47.9	76.9	–	74.8
Brookfield township	6 362	8.1	4.4	3.9	2.2	2.3	1 742	18.8	13.7	12.6	37.4	75.9	10.9	74.1
Brookfield Center CDP	854	5.5	3.5	3.6	2.5	1.8	309	21.4	16.8	11.7	36.2	77.3	–	77.0
West Hill CDP	1 543	13.8	7.4	4.0	2.2	2.3	506	21.7	18.0	13.4	38.5	70.9	–	67.9
Yankee Lake village	59	18.6	8.5	5.1	5.1	1.7	9	22.2	22.2	22.2	36.4	83.3	66.7	75.0
Champion township	6 166	7.1	3.7	2.3	1.7	1.0	1 003	17.9	14.0	6.4	32.3	79.0	5.6	76.9
Champion Heights CDP	3 052	6.4	3.3	2.7	1.9	1.3	615	20.3	16.7	7.5	42.3	79.2	–	78.4
Cortland city	3 684	7.8	4.7	3.7	2.1	2.2	561	16.8	13.0	11.1	26.1	81.2	11.5	78.3
Farmington township	1 059	8.6	4.5	3.8	2.1	1.7	243	14.4	9.9	11.5	45.1	78.0	13.6	76.5
West Farmington village	335	8.1	4.2	3.0	2.1	.9	52	17.3	13.5	9.6	48.1	84.7	–	83.5
Fowler township	1 933	10.5	3.6	4.0	2.2	3.0	258	27.1	17.4	13.2	51.5	77.1	40.5	75.2
Greene township	670	4.9	2.8	2.2	2.2	–	94	16.0	16.0	16.0	42.4	76.9	53.3	75.7
Gustavus township	604	12.6	7.8	–	–	–	115	26.1	23.5	9.6	22.4	73.3	–	66.9
Hartford township	1 391	11.0	6.8	2.9	2.2	1.6	264	19.7	13.6	14.0	26.8	81.1	–	76.8
Howland township	13 450	8.0	4.0	3.2	1.9	2.1	2 417	20.1	15.4	13.1	37.7	78.2	23.5	76.0
Bolindale CDP	2 063	11.9	6.7	6.0	3.1	3.6	318	39.0	36.2	15.7	33.5	72.9	14.1	70.0
Howland Center CDP	4 455	5.4	2.9	2.1	1.3	1.4	569	11.4	7.9	10.2	32.9	79.1	15.3	77.5
Niles city (pt.)	1 611	13.3	7.0	3.1	2.5	1.6	179	26.3	12.8	22.3	32.2	82.3	19.5	77.1
Hubbard township	9 345	9.2	4.5	3.1	1.5	2.1	2 304	16.2	12.2	9.5	42.3	78.1	14.4	75.8
Hubbard city	5 100	8.7	4.1	3.7	1.4	2.6	1 402	11.1	10.6	5.3	45.2	78.9	12.5	76.9
Johnston township	1 313	7.4	2.6	4.3	1.8	3.8	185	21.1	17.8	14.6	64.9	79.2	–	79.6
Kinsman township	1 260	9.0	6.4	3.3	2.9	1.8	274	17.5	13.1	9.1	28.9	76.4	16.7	73.7
Liberty township	15 415	10.0	5.6	4.5	3.0	3.1	4 216	21.8	17.5	12.0	36.6	75.9	19.5	73.5
Churchill CDP	1 936	9.9	3.9	5.7	5.2	4.0	247	27.1	20.6	10.1	56.0	84.2	54.5	82.9

TIPSII [UPF] GPH539 CENSUS90 71583600 07/17/92 1:25 PM MACHINE: C DATA:CENSUS90S*PH5TIPSDA39. 07/13/92 21:50:58 TAPE: NONE FRAME: 87
TSF:CENSUS90*92. 07/13/92 21:51:46 UTF:CENSUS90*93. 07/13/92 21:51:46 META:CENSUS90S*PH5T7-839. 07/13/92 21:59:21

Table 7. **Disability Status: 1990**—Con.

[Data based on sample and subject to sampling variability, see text. For definitions of terms and meanings of symbols, see text]

State County County Subdivision Place	Civilian noninstitutionalized persons 16 to 64 years						Civilian noninstitutionalized persons 65 years and over				Percent in labor force of civilian noninstitutionalized persons 16 to 64 years with—			
		Percent with a work disability		Percent with a mobility or self-care limitation				Percent with a mobility or self-care limitation						
	Total	Total	Prevented from working	Total	Mobility limitation	Self-care limitation	Total	Total	Mobility limitation	Self-care limitation	A work disability	No work disability	A mobility limitation	No mobility limitation
Trumbull County—Con.														
Liberty township—Con.														
Girard city (pt.)	6 935	11.3	7.0	4.5	2.7	3.0	2 096	23.3	18.1	13.1	27.8	77.6	8.5	73.8
Lordstown village	2 314	11.3	5.6	6.8	2.0	5.6	314	11.1	11.1	9.6	37.9	78.0	8.5	74.8
McDonald village	2 266	8.5	3.6	2.2	1.2	1.2	394	16.8	9.4	13.5	51.6	81.1	33.3	79.2
Mecca township	1 634	7.1	4.2	1.9	1.2	1.2	250	7.2	3.6	3.6	34.5	77.5	75.0	74.4
Mesopotamia township	1 332	11.2	6.5	3.7	2.9	2.6	115	27.8	19.1	13.9	26.2	66.8	47.4	62.7
Newton township	6 029	8.6	4.0	3.3	1.8	1.8	1 300	21.3	16.3	8.4	45.2	75.1	22.0	73.5
Newton Falls city (pt.)	3 015	8.3	3.8	3.1	1.8	1.7	813	26.1	19.3	9.5	47.4	72.7	18.9	71.5
South Canal CDP	823	9.1	4.5	5.8	1.6	4.3	160	4.4	4.4	–	42.7	79.1	53.8	76.2
Orangeville village	186	5.4	1.6	2.2	1.1	1.1	27	7.4	7.4	–	40.0	75.0	100.0	72.8
Southington township	2 357	8.0	3.5	5.3	3.6	3.5	401	23.7	14.2	13.2	50.5	75.8	28.6	75.5
Vernon township	1 082	8.3	4.1	3.6	3.0	1.0	168	16.1	16.1	3.6	51.1	68.4	24.2	68.4
Vienna township	2 709	8.2	3.7	3.2	1.5	2.3	598	25.6	21.4	10.2	29.6	77.0	–	74.2
Vienna Center CDP	695	5.8	2.7	4.6	1.3	4.6	128	33.6	25.0	12.5	35.0	79.1	–	77.6
Warren city	30 023	12.7	7.6	5.8	3.4	3.9	7 965	17.3	12.7	9.9	32.2	76.4	15.9	72.7
Warren township	4 532	13.9	6.9	4.7	2.1	3.1	843	24.3	14.6	12.9	39.5	71.9	7.4	68.6
Weathersfield township	17 810	11.4	6.5	5.2	3.1	3.3	3 990	19.1	15.3	10.6	34.2	77.0	17.3	73.8
Girard city (pt.)	35	28.6	28.6	28.6	28.6	28.6	6	–	–	–	–	100.0	–	100.0
Mineral Ridge CDP (pt.)	1 684	5.6	4.5	3.6	1.9	2.0	188	25.0	25.0	19.1	12.8	78.9	–	76.6
Niles city (pt.)	11 765	11.9	7.0	5.4	3.1	3.8	2 947	21.3	16.9	11.6	33.5	76.8	17.3	73.4
Youngstown city (pt.)	26	–	–	–	–	–	–	–	–	–	–	61.5	–	61.5
Tuscarawas County	51 652	9.3	5.0	3.8	2.0	2.6	11 648	19.8	15.0	11.6	37.2	76.4	16.5	73.9
Auburn township	644	3.7	1.9	2.3	.9	1.4	76	14.5	14.5	14.5	25.0	74.4	–	73.2
Bucks township	796	7.5	3.3	2.3	1.3	1.5	189	12.2	10.6	8.5	56.7	79.3	–	78.6
Baltic village (pt.)	333	10.5	5.4	4.2	2.4	2.4	95	11.6	8.4	4.2	48.6	81.5	–	80.0
Clay township	1 180	12.8	5.3	1.4	1.2	.8	325	14.5	13.2	6.5	39.7	75.8	–	72.0
Gnadenhutten village (pt.)	713	10.2	5.2	2.4	2.0	1.3	221	18.6	16.7	9.5	37.0	75.5	–	73.0
Dover city	6 708	6.5	3.4	3.0	1.7	2.1	1 845	15.8	13.2	10.0	35.6	77.8	6.0	76.3
Dover township	2 895	6.5	2.3	1.9	.9	1.3	560	14.1	11.6	8.2	58.3	77.4	44.4	76.5
Parral village	158	4.4	.6	3.2	–	3.2	37	27.0	27.0	13.5	42.9	78.1	–	76.6
Fairfield township	764	12.7	6.7	7.7	6.2	5.5	102	27.5	27.5	–	38.1	73.3	36.2	71.0
Franklin township	2 193	7.3	3.9	2.0	1.0	1.6	524	17.9	15.3	11.3	39.4	78.4	43.5	75.9
Strasburg village	1 197	6.3	3.4	2.0	.6	1.7	359	20.9	17.0	13.4	35.5	81.2	28.6	78.6
Goshen township	3 489	8.8	5.4	2.6	1.5	2.2	739	17.9	12.2	7.3	30.1	78.2	3.8	75.1
Barnhill village	210	12.9	6.2	4.3	1.9	4.3	21	42.9	42.9	14.3	40.7	69.9	–	67.5
Midvale village (pt.)	333	11.7	8.1	3.0	3.0	.6	75	26.7	20.0	6.7	20.5	74.5	20.0	69.7
Roswell village (pt.)	68	13.2	10.3	5.9	–	5.9	29	27.6	27.6	13.8	22.2	59.3	–	54.4
Jefferson township	512	2.9	.2	3.7	.8	2.9	105	6.7	5.7	1.0	66.7	75.1	100.0	74.6
Stone Creek village	81	3.7	1.2	–	–	–	36	8.3	8.3	–	66.7	70.5	–	70.4
Lawrence township	2 901	8.6	4.5	2.8	2.6	1.3	365	17.5	13.7	7.9	36.9	79.9	28.0	77.5
Bolivar village	534	6.4	3.2	1.1	1.1	.6	137	22.6	13.9	11.7	38.2	80.8	33.3	78.6
Zoar village	139	7.9	2.2	3.6	2.2	3.6	9	–	–	–	36.4	75.0	–	73.5
Mill township	6 249	12.7	8.1	7.0	3.2	4.8	1 542	26.1	20.2	18.7	28.3	68.9	3.0	65.7
Dennison village (pt.)	1 838	13.9	10.6	6.5	3.9	3.8	459	25.9	19.2	16.3	18.8	71.2	–	66.5
Midvale village (pt.)	7	–	–	–	–	–	–	–	–	–	–	42.9	–	42.9
Uhrichsville city	3 263	13.0	7.2	7.1	3.1	4.9	915	24.9	20.2	18.8	34.0	68.8	5.9	66.2
New Philadelphia city	9 693	10.3	5.1	3.5	2.0	2.3	2 455	18.1	14.3	9.1	43.2	79.4	17.4	76.8
Oxford township	2 958	13.8	8.2	5.7	3.2	3.1	846	32.7	24.0	18.4	29.7	71.0	17.7	66.9
Newcomerstown village (pt.)	2 338	14.2	8.4	6.3	3.2	3.9	695	32.4	23.9	18.3	29.4	70.1	12.0	66.1
Perry township	254	9.1	9.1	2.8	2.8	2.8	42	19.0	19.0	–	–	58.0	–	54.3
Rush township	399	7.3	7.3	4.3	3.8	2.0	125	18.4	12.0	6.4	–	68.9	40.0	64.8
Salem township	919	8.2	3.3	2.7	2.5	1.5	167	22.2	16.8	16.2	44.0	75.0	34.8	73.4
Newcomerstown village (pt.)	–	–	–	–	–	–	–	–	–	–	–	–	–	–
Port Washington village	338	8.6	6.8	3.0	2.4	1.8	71	28.2	25.4	18.3	3.4	79.3	–	74.5
Sandy township	2 060	8.3	4.0	10.8	1.6	9.3	395	26.8	9.6	22.8	41.5	77.1	40.6	74.7
Mineral City village	333	13.5	4.5	3.0	2.4	.6	81	16.0	13.6	12.3	66.7	80.6	25.0	80.0
Sugar Creek township	2 221	5.9	1.5	2.0	.7	1.7	461	14.1	11.1	6.3	50.8	82.6	–	81.3
Sugarcreek village	1 249	5.8	1.8	1.7	.6	1.7	341	12.3	8.2	5.9	60.3	85.4	–	84.4
Union township	748	10.8	6.4	1.7	1.5	.7	97	40.2	32.0	28.9	29.6	74.2	27.3	70.0
Dennison village (pt.)	110	26.4	11.8	–	–	–	15	53.3	–	53.3	24.1	82.7	–	67.3
Roswell village (pt.)	58	12.1	8.6	3.4	3.4	–	5	–	–	–	28.6	70.6	–	67.9
Warren township	685	5.7	3.5	1.0	1.0	1.0	155	16.1	11.6	4.5	20.5	75.7	–	73.3
Warwick township	1 521	11.8	7.1	2.5	1.3	1.8	277	23.8	13.0	16.6	35.0	72.5	10.0	68.8
Gnadenhutten village (pt.)	–	–	–	–	–	–	–	–	–	–	–	–	–	–
Midvale village (pt.)	3	100.0	100.0	–	–	–	–	–	–	–	–	–	–	–
Tuscarawas village	520	9.2	6.2	3.1	1.2	2.3	111	17.1	8.1	12.6	33.3	78.2	33.3	74.5
Washington township	385	26.0	12.2	3.6	3.6	–	36	16.7	–	16.7	47.0	67.0	–	64.2
Wayne township	794	7.1	3.1	3.1	3.1	.9	47	–	–	–	37.5	80.1	28.0	78.7
York township	684	8.2	4.1	3.1	3.1	1.6	173	19.7	13.9	12.1	50.0	81.4	23.8	80.5
Union County	19 244	8.3	3.9	3.5	1.6	2.8	3 301	19.8	17.0	9.7	44.7	82.7	21.1	80.4
Allen township	630	9.8	3.5	7.0	3.8	4.1	64	12.5	12.5	12.5	64.5	77.6	29.2	78.2
Claibourne township	1 957	8.8	3.6	3.2	1.0	3.0	470	16.8	10.9	12.1	45.7	82.9	10.5	80.3
Richwood village	1 283	9.2	5.0	3.0	1.4	2.6	368	19.8	12.8	13.9	40.7	83.3	11.1	80.4
Darby township	1 019	9.6	5.8	2.8	2.6	1.9	126	15.9	8.7	11.1	25.5	80.7	26.9	76.6
Unionville Center village	135	17.8	10.4	3.0	3.0	–	22	27.3	27.3	–	16.7	80.2	–	71.0
Dover township	1 166	9.0	3.4	3.1	.7	2.4	133	30.8	30.8	5.3	61.9	82.7	100.0	80.7
Jackson township	531	9.4	4.0	1.5	1.5	1.5	61	13.1	13.1	13.1	34.0	74.8	–	72.1
Jerome township	2 312	7.3	3.7	3.1	1.7	2.6	294	18.7	17.0	5.1	47.0	82.8	46.2	80.8
Dublin city (pt.)	9	–	–	–	–	–	–	–	–	–	–	100.0	–	100.0
Plain City village (pt.)	611	10.1	5.6	5.4	2.0	4.3	96	17.7	12.5	7.3	45.2	80.7	33.3	78.0
Leesburg township	879	6.6	3.8	3.6	1.3	2.4	136	14.7	12.5	7.4	24.1	77.5	–	74.9
Magnetic Springs village	240	9.2	7.9	.8	.8	–	22	9.1	9.1	–	–	76.1	–	69.7
Liberty township	720	14.2	6.7	4.0	1.1	4.0	129	8.5	3.9	8.5	52.9	79.0	–	76.1
Millcreek township	584	8.4	4.3	11.5	4.1	7.4	94	26.6	21.3	18.1	38.8	82.8	–	82.5
Paris township	6 556	7.9	3.2	2.9	1.4	2.2	1 270	20.9	18.5	10.1	45.3	85.2	24.2	82.9
Marysville city	5 039	8.6	3.4	3.3	1.5	2.4	1 044	20.9	18.0	9.5	46.1	86.7	29.3	84.0
Taylor township	889	4.8	2.2	2.2	1.7	2.2	95	27.4	27.4	11.6	53.5	82.2	–	82.2
Union township	1 043	8.0	4.2	3.4	2.3	2.3	200	19.0	15.5	11.5	37.3	82.9	–	81.2
Milford Center village	444	9.0	4.7	2.5	2.0	1.8	85	22.4	20.0	12.9	37.5	83.4	–	80.9
Washington township	440	13.9	8.0	2.3	–	2.3	88	27.3	27.3	11.4	42.6	82.3	–	76.8
York township	518	6.9	4.8	7.5	1.4	7.5	141	23.4	23.4	–	30.6	80.9	–	78.5
Van Wert County	18 287	7.8	3.6	3.1	1.2	2.6	4 265	17.5	14.0	10.2	47.2	83.5	20.0	81.4
Harrison township	620	2.1	1.1	2.1	1.1	1.0	137	12.4	12.4	3.6	46.2	83.4	–	83.5
Hoaglin township	371	8.1	6.5	3.2	1.9	3.2	98	–	–	–	20.0	81.5	–	78.0
Jackson township	262	8.0	5.7	3.1	3.1	–	97	5.2	5.2	5.2	–	90.9	–	86.2
Jennings township	450	7.3	2.0	1.1	1.1	–	93	18.3	18.3	18.3	72.7	77.0	100.0	76.4
Venedocia village (pt.)	49	4.1	–	–	–	–	4	–	–	–	100.0	85.1	–	85.7

TIPSII [UPF] GPH539 CENSUS90 71583600 07/17/92 1:25 PM MACHINE: C DATA:CENSUS90S*PH5TIPSDA39. 07/13/92 21:50:58 TAPE: NONE FRAME: 88
TSF:CENSUS90*92. 07/13/92 21:51:46 UTF:CENSUS90*93. 07/13/92 21:51:46 META:CENSUS90S*PH5T7-839. 07/13/92 21:59:21

Table 7. **Disability Status: 1990**—Con.

[Data based on sample and subject to sampling variability, see text. For definitions of terms and meanings of symbols, see text]

State County County Subdivision Place	Civilian noninstitutionalized persons 16 to 64 years						Civilian noninstitutionalized persons 65 years and over				Percent in labor force of civilian noninstitutionalized persons 16 to 64 years with—			
		Percent with a work disability		Percent with a mobility or self-care limitation				Percent with a mobility or self-care limitation						
	Total	Total	Prevented from working	Total	Mobility limitation	Self-care limitation	Total	Total	Mobility limitation	Self-care limitation	A work disability	No work disability	A mobility limitation	No mobility limitation
Van Wert County—Con.														
Liberty township	1 264	8.9	3.9	3.7	2.1	3.0	272	30.5	20.2	22.4	54.5	78.4	7.7	77.7
Ohio City village	570	8.4	6.1	6.3	3.3	5.1	122	23.8	18.0	13.1	22.9	80.3	–	78.0
Pleasant township	6 724	9.0	3.9	3.2	1.4	2.6	1 633	17.9	15.1	9.7	45.8	82.8	23.9	80.2
Van Wert city (pt.)	5 476	9.7	4.2	3.9	1.6	3.2	1 365	18.6	15.7	10.0	44.4	82.8	20.5	80.1
Ridge township	1 767	6.1	2.7	2.8	1.1	2.3	512	11.1	7.6	4.5	50.5	84.0	–	82.9
Van Wert city (pt.)	1 082	7.7	3.3	4.0	1.8	3.1	353	16.1	11.0	6.5	56.6	83.4	–	82.9
Tully township	1 278	8.1	3.6	3.3	1.3	2.7	244	15.2	13.9	5.3	51.5	83.1	25.0	81.2
Convoy village	676	9.3	4.6	2.7	1.3	1.6	171	18.1	16.4	7.6	44.4	82.7	44.4	79.6
Union township	634	7.7	3.8	.9	.3	.6	141	14.9	4.3	14.9	42.9	83.1	100.0	79.9
Scott village (pt.)	113	14.2	2.7	5.3	1.8	3.5	26	19.2	7.7	19.2	56.3	74.2	100.0	71.2
Washington township	3 296	7.8	3.7	3.0	.5	3.0	623	19.1	16.5	12.2	48.0	86.0	27.8	83.3
Delphos city (pt.)	1 869	8.4	3.5	3.6	.5	3.6	453	22.7	19.6	15.5	55.4	85.5	50.0	83.1
Middle Point village	401	6.5	2.7	1.2	.5	.7	64	15.6	12.5	9.4	34.6	86.1	–	83.2
Willshire township	1 116	7.1	3.4	3.2	.9	3.1	248	29.4	27.0	16.1	45.6	84.2	10.0	82.1
Willshire village	341	4.1	2.6	9.4	2.3	9.1	74	27.0	24.3	16.2	21.4	79.2	12.5	78.4
Wren village	119	6.7	2.5	–	–	–	18	44.4	22.2	22.2	25.0	89.2	–	84.9
York township	505	3.0	.8	5.5	.8	5.1	167	13.8	5.4	8.4	73.3	91.0	50.0	90.8
Elgin village	55	9.1	–	3.6	3.6	–	–	–	–	–	100.0	88.0	100.0	88.7
Venedocia village (pt.)	35	22.9	11.4	5.7	5.7	5.7	27	11.1	–	11.1	50.0	63.0	–	63.6
Vinton County	6 865	16.1	10.9	6.6	4.5	4.1	1 453	31.6	23.9	18.7	23.0	68.2	14.2	63.1
Brown township	181	26.0	18.8	.6	.6	–	27	74.1	74.1	44.4	27.7	79.1	100.0	65.6
Clinton township	1 106	15.7	11.9	6.1	3.6	4.9	182	28.0	25.8	15.4	17.2	63.3	15.0	57.6
Hamden village	498	16.9	12.0	8.2	4.8	7.2	129	32.6	29.5	14.7	14.3	68.4	20.8	61.2
Eagle township	384	17.4	11.7	6.3	4.7	3.1	21	–	–	–	32.8	64.0	–	61.5
Elk township	1 662	12.8	7.3	4.5	3.5	2.2	411	30.4	23.1	13.6	20.3	68.8	–	64.9
McArthur village	895	10.4	6.8	4.6	3.0	2.8	281	26.7	22.8	10.7	30.1	73.9	–	71.5
Harrison township	487	15.2	10.9	5.1	5.1	2.3	176	14.2	9.7	4.5	28.4	71.9	32.0	67.1
Jackson township	331	16.9	16.9	4.2	4.2	4.2	86	33.7	9.3	33.7	–	82.2	–	71.3
Knox township	249	32.5	22.1	18.9	18.9	3.2	91	37.4	20.9	37.4	9.9	59.5	17.0	49.5
Madison township	432	13.9	9.3	4.9	4.9	–	103	28.2	26.2	20.4	30.0	64.8	–	63.0
Zaleski village	194	9.3	5.7	–	–	–	51	31.4	27.5	19.6	38.9	73.9	–	70.6
Richland township	824	14.8	11.2	10.2	5.1	8.0	89	20.2	14.6	5.6	20.5	72.5	28.6	66.8
Swan township	432	20.6	9.5	4.4	3.0	4.4	74	70.3	50.0	54.1	37.1	65.3	53.8	59.7
Vinton township	275	18.9	10.5	10.2	2.5	10.2	81	29.6	29.6	13.6	44.2	64.6	–	62.3
Wilkesville township	502	14.1	10.6	9.0	4.6	6.0	112	46.4	35.7	25.0	25.4	67.5	8.7	64.1
Wilkesville village	117	12.0	12.0	12.0	6.8	8.5	35	68.6	40.0	42.9	–	64.1	–	60.6
Warren County	72 926	8.1	4.2	3.1	1.9	2.0	9 285	18.7	14.3	10.8	38.6	80.6	18.8	78.3
Clear Creek township	9 156	5.3	2.2	1.6	.6	1.2	863	14.8	13.1	7.3	44.7	81.4	29.8	79.8
Five Points CDP	1 143	2.1	1.0	.4	–	.4	40	17.5	17.5	–	54.2	79.3	–	78.7
Springboro city (pt.)	4 498	4.8	2.1	2.0	.6	1.4	364	13.2	13.2	5.2	43.8	84.5	21.4	82.9
Deerfield township	17 482	4.9	2.2	2.5	1.5	1.8	1 608	21.0	13.8	13.7	43.0	83.7	26.7	82.5
Landen CDP	6 350	3.3	1.4	1.9	1.1	1.5	329	12.2	10.6	10.3	35.1	85.3	23.6	84.3
Loveland Park CDP (pt.)	736	9.8	7.7	6.7	3.7	5.4	76	36.8	36.8	14.5	13.9	79.4	25.9	74.8
Mason city (pt.)	7 361	5.9	2.3	2.8	1.5	2.1	938	21.6	15.6	12.9	55.0	83.9	42.1	82.8
Franklin township	18 461	10.3	5.9	4.0	2.5	2.8	2 247	26.2	20.7	14.9	33.0	77.4	15.5	74.3
Carlisle village (pt.)	3 093	11.1	5.3	3.9	2.3	3.2	230	39.1	20.9	34.3	48.0	77.6	17.1	75.7
Franklin city	7 152	12.3	7.6	4.8	3.3	3.2	1 073	25.4	20.4	12.8	28.8	75.9	12.4	72.0
Hamilton township	3 926	10.0	5.3	2.1	1.7	.7	581	11.9	11.0	2.8	42.1	79.0	10.3	76.5
Maineville village	151	9.9	6.0	4.6	1.3	3.3	122	35.2	31.1	8.2	40.0	85.3	–	81.9
South Lebanon village (pt.)	58	34.5	34.5	19.0	19.0	19.0	–	–	–	–	–	100.0	–	80.9
Harlan township	2 057	10.3	7.6	2.4	1.7	1.2	281	21.0	16.0	12.8	25.5	79.0	41.2	74.0
Blanchester village (pt.)	–	–	–	–	–	–	–	–	–	–	–	–	–	–
Butlerville village	104	19.2	10.6	1.0	1.0	1.0	26	34.6	34.6	–	45.0	79.8	–	73.8
Pleasant Plain village	86	7.0	7.0	–	–	–	4	50.0	50.0	50.0	–	73.8	–	68.6
Lebanon city	6 527	8.5	4.4	4.0	2.3	2.2	1 161	13.5	12.4	7.1	37.6	81.9	10.5	79.8
Loveland city (pt.)	11	–	–	–	–	–	7	–	–	–	–	100.0	–	100.0
Massie township	577	8.1	4.9	1.4	1.4	1.0	114	16.7	5.3	14.9	34.0	74.3	–	72.1
Harveysburg village	252	6.0	2.0	.8	.8	–	52	23.1	11.5	19.2	66.7	77.6	–	77.6
Middletown city (pt.)	5	100.0	–	100.0	–	100.0	33	–	–	–	100.0	–	–	100.0
Salem township	2 645	11.6	6.7	5.6	4.0	3.2	387	18.3	14.2	7.8	33.1	78.4	17.0	75.5
Morrow village	718	11.7	6.8	3.1	2.4	1.8	132	25.8	16.7	13.6	34.5	77.4	17.6	73.8
Turtle Creek township	4 429	7.4	3.1	2.3	1.8	1.2	973	12.9	9.5	9.2	50.9	82.2	30.8	80.8
Mason city (pt.)	22	–	–	–	–	–	–	–	–	–	–	100.0	–	100.0
Monroe village (pt.)	44	20.5	–	20.5	20.5	–	–	–	–	–	55.6	80.0	55.6	80.0
Union township	2 996	13.1	6.0	3.5	1.9	2.7	378	15.1	11.4	9.8	43.1	79.0	12.1	75.6
Mason city (pt.)	71	–	–	–	–	–	–	–	–	–	–	100.0	–	100.0
South Lebanon village (pt.)	1 670	16.2	6.5	4.3	2.9	3.1	196	15.3	12.2	9.2	54.8	76.6	14.6	74.8
Washington township	904	8.6	7.3	7.0	4.0	3.0	98	17.3	17.3	–	9.0	81.8	–	78.7
Wayne township	3 750	9.9	4.5	3.4	1.9	2.5	554	19.5	11.0	14.4	49.6	80.6	25.0	78.5
Corwin village	145	24.1	10.3	10.3	10.3	9.0	19	21.1	21.1	10.5	48.6	72.7	53.3	68.5
Waynesville village	1 171	9.4	3.2	2.7	1.2	2.1	228	19.3	16.2	10.1	62.7	81.3	14.3	80.4
Washington County	39 513	9.4	5.4	4.1	2.2	2.9	8 155	23.1	19.2	13.5	31.9	75.7	16.1	72.9
Adams township	1 116	12.0	7.8	4.6	3.6	3.3	192	22.9	18.8	11.5	32.1	80.4	5.0	77.2
Lowell village	381	9.4	5.2	3.9	1.0	3.4	101	25.7	25.7	11.9	38.9	76.2	50.0	72.9
Aurelius township	262	9.2	7.3	1.1	1.1	–	29	51.7	51.7	17.2	8.3	77.3	–	71.8
Macksburg village	120	17.5	13.3	2.5	2.5	–	19	26.3	26.3	15.8	9.5	80.8	–	70.1
Barlow township	1 240	8.8	5.6	2.2	1.6	1.1	222	31.1	27.9	23.4	26.6	71.4	–	68.6
Belpre city	4 335	9.5	6.1	3.3	2.1	2.2	1 174	20.4	15.7	15.2	29.6	76.4	18.9	73.1
Belpre township	2 952	9.6	4.0	6.4	2.8	4.3	340	23.2	19.4	6.8	32.4	76.0	–	73.9
Decatur township	719	9.3	6.1	4.7	1.8	3.9	136	41.2	41.2	27.2	34.3	64.7	–	63.0
Dunham township	1 406	7.8	3.3	3.4	2.3	2.3	163	11.0	11.0	11.0	35.5	72.3	–	71.0
Fairfield township	582	12.4	6.5	10.5	4.5	9.3	96	21.9	14.6	21.9	38.9	71.0	26.9	68.9
Fearing township	494	6.9	4.5	2.0	–	2.0	123	21.1	17.1	10.6	20.6	74.1	–	70.4
Devola CDP (pt.)	–	–	–	–	–	–	–	–	–	–	–	–	–	–
Grandview township	1 151	11.3	10.3	5.5	3.5	3.1	280	37.1	32.1	16.1	6.9	68.5	–	63.7
Matamoras village	588	12.6	10.5	8.7	4.8	4.6	146	21.2	14.4	10.3	12.2	65.2	–	61.4
Independence township	360	28.6	25.3	20.6	17.2	10.0	71	53.5	53.5	16.9	11.7	63.0	19.4	54.4
Lawrence township	557	8.1	4.7	8.1	4.7	6.5	98	18.4	18.4	9.2	42.2	69.9	–	71.0
Liberty township	329	13.7	10.9	–	–	–	71	12.7	12.7	–	–	56.0	–	48.3
Ludlow township	197	6.6	6.6	6.6	6.6	6.6	29	–	–	–	–	54.3	–	54.3
Marietta city	9 370	10.4	5.5	4.5	2.0	3.4	2 269	26.1	20.5	17.1	38.4	77.2	21.7	74.2
Marietta township	2 925	7.9	4.1	2.5	.7	2.1	458	17.7	14.4	6.1	30.0	80.7	–	77.2
Muskingum township	2 963	8.5	3.6	2.5	2.1	1.1	763	16.4	15.7	8.1	44.8	77.4	11.1	76.0
Devola CDP (pt.)	1 638	8.2	3.4	3.2	2.5	1.6	435	10.6	9.4	5.3	44.8	76.3	17.1	75.1
Newport township	1 342	8.3	5.3	3.8	1.4	3.1	354	28.8	20.3	17.2	36.0	76.2	47.4	73.2
Palmer township	353	4.5	4.5	3.7	2.0	1.7	34	17.6	17.6	17.6	–	70.9	–	69.1

TIPSII [UPF] GPH539 CENSUS90 71583600 07/17/92 1:25 PM MACHINE: C DATA:CENSUS90S*PH5TIPSDA39. 07/13/92 21:50:58 TAPE: NONE FRAME: 89
TSF:CENSUS90*92. 07/13/92 21:51:46 UTF:CENSUS90*93. 07/13/92 21:51:46 META:CENSUS90S*PH5T7-839. 07/13/92 21:59:21

Table 7. **Disability Status: 1990**—Con.

[Data based on sample and subject to sampling variability, see text. For definitions of terms and meanings of symbols, see text]

State County County Subdivision Place	Civilian noninstitutionalized persons 16 to 64 years						Civilian noninstitutionalized persons 65 years and over				Percent in labor force of civilian noninstitutionalized persons 16 to 64 years with—			
		Percent with a work disability		Percent with a mobility or self-care limitation				Percent with a mobility or self-care limitation						
	Total	Total	Prevented from working	Total	Mobility limitation	Self-care limitation	Total	Total	Mobility limitation	Self-care limitation	A work disability	No work disability	A mobility limitation	No mobility limitation
Washington County—Con.														
Salem township	714	10.2	5.7	4.2	3.4	2.4	132	7.6	7.6	.8	30.1	72.5	50.0	68.8
Lower Salem village	62	24.2	4.8	14.5	4.8	9.7	13	15.4	15.4	–	80.0	83.0	100.0	81.4
Warren township	2 567	7.7	4.9	3.8	3.0	2.1	275	24.0	16.7	12.4	32.3	80.6	36.8	78.1
Waterford township	2 133	7.5	4.3	2.3	.5	2.2	607	19.6	17.6	10.0	26.7	76.3	40.0	72.7
Beverly village	792	12.0	5.7	1.9	.9	1.5	291	29.6	25.4	16.8	42.1	78.5	57.1	74.3
Watertown township	983	4.4	1.4	2.8	.6	2.2	146	12.3	12.3	4.1	67.4	71.1	–	71.3
Wesley township	463	14.5	11.2	4.3	.9	3.5	93	25.8	25.8	17.2	7.5	75.3	–	66.0
Wayne County	63 507	8.1	3.9	3.8	2.1	2.5	10 707	16.6	13.5	8.3	43.1	79.7	24.1	77.9
Baughman township	2 756	5.8	3.2	4.6	2.0	4.0	442	20.4	18.6	6.8	29.8	80.9	10.7	79.3
Marshallville village (pt.)	387	9.0	3.1	2.1	1.6	.5	53	18.9	15.1	18.9	51.4	86.6	–	84.8
Orrville city (pt.)	788	11.2	7.6	10.2	4.1	8.6	154	30.5	30.5	9.1	14.8	81.3	–	77.0
Canaan township	2 576	8.6	4.7	4.7	1.6	3.8	430	23.0	17.9	12.8	41.0	80.6	–	78.5
Burbank village (pt.)	122	9.8	6.6	3.3	3.3	–	29	27.6	20.7	13.8	33.3	88.2	–	85.6
Creston village	1 173	10.0	6.5	5.5	3.0	4.0	226	22.1	14.2	14.6	29.9	83.0	–	80.1
Chester township	1 683	5.5	1.2	3.5	1.5	2.3	232	14.2	9.9	7.8	60.2	79.7	48.0	79.1
Chippewa township	6 038	6.4	3.3	2.5	.9	2.2	1 041	13.4	11.8	4.3	37.5	79.6	–	77.6
Doylestown village	1 640	4.8	3.8	1.1	1.1	.5	393	10.2	10.2	1.5	8.9	81.5	–	78.9
Marshallville village (pt.)	78	12.8	10.3	9.0	3.8	9.0	13	–	–	–	20.0	75.0	–	70.7
Rittman city (pt.)	7	–	–	–	–	–	7	100.0	100.0	–	–	–	–	–
Clinton township	1 937	8.1	3.6	3.9	2.7	2.9	300	23.7	12.0	17.7	47.8	82.0	30.2	80.6
Shreve village	961	11.9	5.2	3.7	2.9	1.7	201	18.9	12.9	10.9	45.6	84.2	7.1	81.8
Congress township	2 611	7.2	3.4	2.3	1.5	1.3	408	24.8	17.6	12.3	49.7	78.4	15.0	77.3
Burbank village (pt.)	65	6.2	3.1	6.2	3.1	3.1	4	–	–	–	50.0	77.0	100.0	74.6
Congress village	108	19.4	11.1	5.6	5.6	–	11	45.5	45.5	–	42.9	86.2	–	82.4
West Salem village	965	7.5	3.9	2.2	1.5	1.6	150	22.7	20.0	10.7	47.2	81.2	28.6	79.4
East Union township	3 404	8.1	3.9	2.9	1.4	2.5	496	20.8	15.5	17.5	48.2	81.2	32.7	79.2
Apple Creek village	525	9.0	4.0	3.4	.8	2.7	103	19.4	14.6	6.8	51.1	87.7	50.0	84.6
Franklin township	1 728	7.4	1.2	2.9	2.9	.6	257	12.8	7.4	8.2	67.2	80.5	48.0	80.5
Green township	7 111	7.3	3.2	4.1	2.3	2.7	1 208	13.3	13.1	4.3	47.1	81.2	34.8	79.7
Orrville city (pt.)	3 985	6.6	3.1	5.4	2.4	3.9	743	14.7	14.7	3.6	46.9	82.1	46.4	80.6
Smithville village	848	8.3	3.4	1.9	1.4	1.4	184	8.2	6.5	3.8	44.3	82.9	16.7	80.6
Milton township	5 612	11.9	6.9	4.7	3.6	2.6	938	21.0	17.5	9.4	34.0	81.8	20.8	78.2
Rittman city (pt.)	3 807	13.9	8.6	5.9	4.5	3.5	656	23.3	18.3	11.1	30.9	81.8	12.4	77.7
Norton city (pt.)	8	–	–	–	–	–	–	–	–	–	–	100.0	–	100.0
Paint township	1 328	5.1	3.0	5.5	1.7	3.9	172	25.0	23.3	8.1	36.8	71.2	21.7	70.3
Mount Eaton village	172	5.2	3.5	4.7	1.2	3.5	20	10.0	10.0	5.0	–	80.4	100.0	75.9
Plain township	1 556	6.0	2.4	1.6	1.2	.4	253	13.4	13.4	10.7	47.9	84.7	38.9	83.0
Salt Creek township	1 600	7.3	3.6	7.7	2.0	6.3	200	19.5	15.5	7.0	37.1	65.7	15.6	64.6
Fredericksburg village	341	13.8	9.4	7.9	4.4	5.0	52	44.2	38.5	13.5	31.9	84.7	20.0	80.1
Sugar Creek township	3 407	6.6	3.0	3.6	1.6	3.1	611	10.0	9.7	5.4	47.3	77.9	30.2	76.6
Dalton village	894	7.4	2.7	3.4	1.3	2.3	140	10.0	8.6	4.3	57.6	82.7	16.7	81.7
Wayne township	2 390	7.7	2.6	2.2	.8	1.7	362	16.9	11.3	14.9	51.4	84.6	40.0	82.4
Wooster city	14 493	9.1	4.7	4.1	2.6	2.2	2 919	16.8	13.3	8.6	42.5	78.2	25.4	76.2
Wooster township	3 269	9.6	4.8	3.8	2.6	2.0	438	5.0	5.0	–	42.5	81.8	9.4	79.8
Williams County	22 491	7.8	3.5	3.5	1.7	2.4	4 739	17.2	12.7	9.6	46.9	86.1	21.5	84.2
Brady township	1 572	7.1	2.5	2.5	1.1	1.4	322	12.7	9.3	5.3	58.9	86.0	22.2	84.7
West Unity village	996	7.6	2.9	1.5	1.0	.6	236	14.0	9.3	6.4	53.9	87.5	40.0	85.4
Bridgewater township	743	9.3	7.5	5.0	3.4	2.6	165	21.2	21.2	10.3	18.8	84.1	–	80.8
Bryan city	4 965	8.2	5.0	4.0	2.8	2.5	1 249	16.5	12.2	8.2	35.8	88.7	21.7	86.1
Center township	1 951	5.2	1.2	1.1	.5	.9	242	19.0	13.2	11.6	53.5	83.2	50.0	81.8
Florence township	1 199	6.7	3.1	2.3	1.0	1.3	207	23.2	16.9	9.2	41.3	81.4	8.3	79.4
Blakeslee village	78	17.9	14.1	2.6	–	2.6	12	41.7	–	41.7	21.4	89.1	–	76.9
Edon village	512	6.4	3.3	2.3	1.0	1.4	145	19.3	13.8	9.7	39.4	87.1	20.0	84.6
Jefferson township	1 133	6.6	3.4	4.3	1.6	3.4	193	14.5	9.3	10.9	41.3	88.4	–	86.6
Montpelier village (pt.)	–	–	–	–	–	–	–	–	–	–	–	–	–	–
Madison township	1 338	10.6	4.5	3.3	2.1	2.5	314	17.2	15.0	8.6	47.9	86.9	32.1	83.8
Pioneer village	789	8.2	.9	2.0	.6	2.0	133	18.8	13.5	11.3	80.0	84.5	100.0	84.1
Mill Creek township	625	4.6	1.8	2.9	.8	2.9	125	13.6	8.8	6.4	34.5	87.6	–	85.8
Alvordton village	170	4.7	1.8	2.4	–	2.4	49	22.4	22.4	4.1	25.0	84.6	–	81.8
Northwest township	686	7.0	–	1.9	–	1.9	123	26.8	26.8	4.9	66.7	86.4	–	85.0
Pulaski township	1 728	5.2	2.4	4.1	.3	3.8	349	14.6	10.6	10.9	53.3	86.5	–	85.1
St. Joseph township	1 660	8.7	3.3	2.7	2.1	.8	387	24.8	19.6	14.5	59.3	86.7	25.7	85.5
Edgerton village	1 065	8.5	3.7	3.6	2.6	1.2	283	19.8	15.9	9.2	53.3	86.8	32.1	85.3
Springfield township	1 605	8.5	3.6	3.7	2.8	2.5	284	12.7	5.3	10.6	48.9	85.5	11.1	84.4
Stryker village	914	8.8	3.3	3.6	2.1	3.1	179	10.6	2.8	10.1	55.0	85.3	26.3	83.8
Superior township	3 286	9.6	3.4	4.7	1.5	3.7	779	16.0	10.5	11.3	53.2	84.6	42.0	82.2
Montpelier village (pt.)	2 526	9.9	3.6	4.8	1.7	3.7	621	15.3	9.3	11.0	49.8	85.3	31.0	82.6
Wood County	77 005	5.8	2.4	2.6	1.2	1.8	10 783	16.6	12.5	9.3	46.5	76.7	30.8	75.5
Bloom township	1 558	10.1	3.6	6.2	2.1	4.9	277	16.2	13.0	6.1	54.1	81.9	6.3	80.6
Bairdstown village	90	13.3	2.2	3.3	3.3	–	21	42.9	33.3	9.5	66.7	71.8	–	73.6
Bloomdale village	372	7.8	2.4	5.1	2.2	4.3	88	8.0	8.0	8.0	48.3	80.8	25.0	79.4
Cygnet village	365	7.4	3.0	3.3	2.2	1.1	63	20.6	20.6	1.6	44.4	88.5	–	87.1
Jerry City village (pt.)	145	13.1	2.8	5.5	1.4	4.1	22	–	–	–	57.9	76.2	–	74.8
Bowling Green city	22 943	3.4	1.0	1.1	.5	.7	1 680	13.9	11.6	5.7	52.7	65.3	37.9	65.0
Center township	643	2.6	1.9	5.4	3.0	2.5	158	29.7	29.7	18.4	29.4	88.0	63.2	87.2
Fostoria city (pt.)	668	7.8	3.4	18.9	1.9	18.9	145	23.4	17.2	6.2	32.7	86.0	–	83.5
Freedom township	1 519	4.7	1.8	2.0	1.2	.9	390	18.7	17.2	8.2	36.6	80.9	16.7	79.5
Pemberville village	747	7.1	2.0	2.5	.8	1.7	197	14.7	14.7	2.5	49.1	82.4	50.0	80.3
Grand Rapids township	940	5.5	2.1	1.7	.7	1.3	147	15.6	11.6	10.2	57.7	84.5	42.9	83.3
Grand Rapids village	584	7.9	3.1	2.4	1.2	1.7	84	21.4	14.3	11.9	56.5	87.2	42.9	85.3
Henry township	2 263	10.8	5.9	3.0	2.0	2.1	443	14.7	13.1	10.4	37.3	79.5	19.6	76.1
North Baltimore village	1 870	11.8	6.5	3.2	2.2	2.0	379	17.2	15.3	12.1	38.6	77.6	22.0	74.2
Jackson township	549	9.5	3.5	3.1	1.3	1.8	89	15.7	15.7	9.0	44.2	79.1	28.6	76.4
Hoytville village	193	13.0	7.3	1.0	1.0	–	39	7.7	7.7	7.7	28.0	72.0	100.0	66.0
Lake township	6 833	7.3	3.9	3.2	1.6	2.4	1 190	21.0	15.9	10.2	38.7	80.8	21.7	78.6
Millbury village	711	6.0	2.7	3.4	1.8	2.7	68	2.9	2.9	–	44.2	81.1	30.8	79.8
Walbridge village	1 874	6.7	3.5	3.3	1.1	2.6	325	22.8	20.6	5.8	31.7	78.2	–	75.9
Liberty township	1 259	9.5	5.6	6.1	4.4	5.3	167	13.2	9.0	9.0	41.7	81.9	50.0	79.4
Portage village (pt.)	104	17.3	3.8	11.5	11.5	7.7	7	–	–	–	77.8	91.9	83.3	90.2
Middleton township	1 604	5.5	2.1	1.4	.7	.9	310	17.1	7.4	14.5	60.7	81.4	18.2	80.7
Haskins village	328	9.1	3.4	3.4	3.4	1.2	74	18.9	5.4	16.2	56.7	78.9	18.2	78.9
Milton township	810	6.8	2.7	2.2	.2	2.0	149	8.1	6.7	8.1	47.3	85.3	–	82.9
Custar village	124	12.1	4.8	5.6	1.6	4.0	21	28.6	19.0	28.6	60.0	83.5	–	82.0
Milton Center village	135	16.3	7.4	–	–	–	16	12.5	12.5	12.5	36.4	81.4	–	74.1
Weston village (pt.)	69	10.1	2.9	–	–	–	12	33.3	33.3	33.3	28.6	85.5	–	79.7

TIPSII [UPF] GPH539 CENSUS90 71583600 07/17/92 1:25 PM MACHINE: C DATA:CENSUS90S*PH5TIPSDA39. 07/13/92 21:50:58 TAPE: NONE FRAME: 90
TSF:CENSUS90*92. 07/13/92 21:51:46 UTF:CENSUS90*93. 07/13/92 21:51:46 META:CENSUS90S*PH5T7-839. 07/13/92 21:59:21

Table 7. **Disability Status: 1990**—Con.

[Data based on sample and subject to sampling variability, see text. For definitions of terms and meanings of symbols, see text]

State County County Subdivision Place	Civilian noninstitutionalized persons 16 to 64 years						Civilian noninstitutionalized persons 65 years and over				Percent in labor force of civilian noninstitutionalized persons 16 to 64 years with—			
		Percent with a work disability		Percent with a mobility or self-care limitation				Percent with a mobility or self-care limitation						
	Total	Total	Prevented from working	Total	Mobility limitation	Self-care limitation	Total	Total	Mobility limitation	Self-care limitation	A work disability	No work disability	A mobility limitation	No mobility limitation
Wood County—Con.														
Montgomery township	2 817	8.9	5.3	4.8	2.1	3.3	446	23.1	15.0	13.9	29.6	79.4	6.9	76.4
Bradner village	669	10.9	5.2	11.5	3.0	9.4	124	31.5	15.3	17.7	49.3	81.7	20.0	80.0
Risingsun village	395	4.3	2.3	1.5	.8	.8	77	22.1	15.6	15.6	35.3	77.2	–	76.0
Wayne village	492	9.1	6.1	3.5	2.2	2.2	107	15.0	15.0	1.9	28.9	81.0	–	78.0
Northwood city	3 501	9.6	6.1	5.1	2.7	3.1	496	11.7	5.2	9.7	23.7	82.6	18.8	78.6
Perry township	1 060	7.2	2.7	6.7	1.6	6.2	252	3.6	3.6	.8	55.3	75.5	–	75.3
West Millgrove village	114	8.8	4.4	4.4	4.4	–	14	14.3	14.3	14.3	–	77.9	–	74.3
Perrysburg city	8 029	5.4	1.9	2.3	1.4	1.5	1 457	15.7	12.2	8.6	53.2	80.2	45.9	79.2
Perrysburg township	8 496	5.6	2.0	2.4	1.6	1.0	989	18.1	14.7	10.5	53.8	83.8	46.4	82.7
Plain township	1 236	4.4	1.5	2.4	–	2.4	164	8.5	8.5	–	49.1	88.3	–	86.6
Portage township	960	5.2	1.6	1.0	.6	.8	138	14.5	8.7	9.4	70.0	84.4	33.3	84.0
Jerry City village (pt.)	156	3.8	2.6	2.6	1.3	1.3	22	18.2	18.2	9.1	33.3	82.7	–	81.8
Portage village (pt.)	227	6.2	3.1	2.6	1.8	2.6	28	21.4	10.7	21.4	50.0	87.3	50.0	85.7
Rossford city	3 721	5.8	1.9	1.2	.6	.8	873	18.1	10.7	12.6	46.5	80.1	–	78.6
Troy township	2 454	8.2	2.7	4.1	2.1	3.1	385	19.5	10.6	13.2	60.4	82.0	25.5	81.4
Luckey village	531	6.2	1.7	3.2	1.9	2.1	132	15.2	9.8	7.6	72.7	79.7	80.0	79.3
Washington township	1 012	3.0	.9	.6	.6	.2	101	31.7	23.8	11.9	70.0	84.5	100.0	84.0
Tontogany village	215	2.3	–	–	–	–	43	4.7	–	4.7	100.0	80.5	–	80.9
Webster township	713	.8	–	.8	.8	.8	104	11.5	11.5	11.5	100.0	86.0	100.0	86.0
Weston township	1 417	7.0	3.3	2.1	.7	1.6	233	13.7	11.2	9.9	47.5	78.6	20.0	76.8
Weston village (pt.)	1 009	8.8	4.0	3.0	1.0	2.2	136	11.0	8.8	8.8	49.4	81.5	20.0	79.3
Wyandot County	13 452	7.5	4.4	2.8	1.6	2.0	2 876	19.1	15.6	10.9	32.9	82.5	21.4	79.7
Antrim township	875	13.7	8.5	4.5	3.3	1.6	169	16.6	13.6	6.5	21.7	76.4	24.1	70.4
Nevada village (pt.)	359	12.3	8.4	6.7	3.9	3.9	53	20.8	20.8	11.3	11.4	76.8	7.1	71.3
Crane township	4 076	7.1	4.3	2.3	1.3	1.8	1 118	18.2	15.0	8.9	33.3	87.0	–	84.3
Upper Sandusky city	3 424	6.5	4.1	2.1	1.6	1.5	974	20.3	17.2	9.5	33.0	87.8	–	85.6
Crawford township	2 984	8.6	5.5	3.6	1.8	2.4	554	24.5	18.4	17.0	29.1	80.0	46.3	76.2
Carey village	2 225	9.5	5.6	4.4	2.0	3.2	443	25.5	17.8	17.2	32.5	80.6	55.6	76.5
Eden township	621	6.3	2.4	3.4	2.4	2.7	139	12.9	12.9	8.6	41.0	74.7	–	74.4
Nevada village (pt.)	176	14.2	5.1	8.5	5.1	6.3	39	17.9	17.9	7.7	64.0	76.8	–	79.0
Jackson township	349	2.9	.9	5.2	2.0	3.2	51	17.6	11.8	5.9	70.0	82.3	100.0	81.6
Kirby village (pt.)	40	7.5	7.5	7.5	–	7.5	13	23.1	–	23.1	–	81.1	–	75.0
Marseilles township	347	5.8	4.6	2.9	.9	2.6	72	23.6	12.5	20.8	20.0	82.9	–	79.9
Marseilles village	107	5.6	5.6	5.6	2.8	4.7	10	70.0	70.0	70.0	–	81.2	–	78.8
Mifflin township	434	13.6	7.8	4.4	3.2	2.1	91	14.3	6.6	14.3	23.7	80.3	28.6	74.0
Kirby village (pt.)	40	15.0	15.0	–	–	–	8	–	–	–	–	67.6	–	57.5
Pitt township	607	2.6	1.5	.7	.7	.7	74	31.1	31.1	21.6	43.8	83.1	–	82.6
Harpster village	117	6.0	4.3	–	–	–	48	20.8	20.8	10.4	28.6	87.3	–	83.8
Richland township	593	10.3	7.3	3.2	1.3	2.9	90	16.7	16.7	5.6	21.3	81.8	–	76.6
Wharton village	244	9.0	4.5	2.9	1.6	2.0	36	27.8	27.8	–	27.3	80.6	–	77.1
Ridge township	320	–	–	2.5	–	2.5	78	9.0	9.0	–	–	85.6	–	85.6
Salem township	642	4.8	3.1	4.5	2.3	3.7	100	14.0	14.0	7.0	35.5	76.3	–	76.1
Sycamore township	920	7.5	2.7	1.6	.7	1.2	217	18.0	17.1	8.3	60.9	83.7	33.3	82.3
Sycamore village	534	8.2	3.4	2.2	1.1	1.5	148	18.2	16.9	8.1	54.5	78.8	33.3	77.3
Tymochtee township	684	5.0	.9	–	–	–	123	21.1	17.1	16.3	58.8	84.9	–	83.6

TIPSII [UPF] GPH539 CENSUS90 71583600 07/17/92 1:25 PM MACHINE: C DATA:CENSUS90S*PH5TIPSDA39. 07/13/92 21:50:58 TAPE: NONE FRAME: 91
TSF:CENSUS90*92. 07/13/92 21:51:46 UTF:CENSUS90*93. 07/13/92 21:51:46 META:CENSUS90S*PH5T7-839. 07/13/92 21:59:21

Table 8. **Disability Status: 1990**

[Data based on sample and subject to sampling variability, see text. For definitions of terms and meanings of symbols, see text]

State County Place and [In Selected States] County Subdivision	Civilian noninstitutionalized persons 16 to 64 years						Civilian noninstitutionalized persons 65 years and over				Percent in labor force of civilian noninstitutionalized persons 16 to 64 years with—			
		Percent with a work disability		Percent with a mobility or self-care limitation				Percent with a mobility or self-care limitation						
	Total	Total	Prevented from working	Total	Mobility limitation	Self-care limitation	Total	Total	Mobility limitation	Self-care limitation	A work disability	No work disability	A mobility limitation	No mobility limitation
The State	**6 860 534**	**9.0**	**4.8**	**4.4**	**2.3**	**3.2**	**1 320 997**	**20.3**	**15.8**	**11.6**	**37.7**	**78.6**	**21.0**	**76.1**
COUNTY														
Adams County	15 396	15.7	11.2	6.6	4.1	4.5	3 201	23.3	19.2	13.9	20.9	69.3	7.3	64.1
Allen County	65 159	8.7	4.5	4.5	2.3	3.2	13 638	17.6	13.8	9.2	39.2	78.9	25.4	76.6
Ashland County	29 096	7.1	3.5	3.4	1.6	2.5	6 028	18.3	13.9	10.0	43.1	79.5	26.9	77.7
Ashtabula County	60 478	10.9	5.9	4.7	2.7	3.0	13 473	20.9	15.8	12.6	36.6	76.4	15.8	73.6
Athens County	42 533	8.7	4.9	3.6	2.4	2.1	5 480	25.5	22.7	11.8	27.8	63.4	18.4	61.3
Auglaize County	26 697	7.4	3.4	3.1	1.7	2.1	5 624	15.3	12.6	8.1	42.7	82.0	26.1	80.0
Belmont County	42 901	10.3	6.0	4.6	2.6	3.1	12 423	22.5	17.7	12.5	32.2	72.0	20.9	69.1
Brown County	21 584	10.9	6.5	5.0	2.7	3.6	4 087	22.0	18.7	12.1	32.4	76.8	18.5	73.5
Butler County	192 435	8.5	4.5	3.9	2.2	2.6	27 646	19.9	16.3	11.2	37.0	77.4	18.6	75.2
Carroll County	16 313	10.9	6.4	5.3	2.8	3.9	3 380	21.2	16.3	12.6	31.6	74.9	19.5	71.7
Champaign County	22 786	9.3	5.0	3.2	2.0	2.1	4 255	21.1	17.7	11.1	38.9	82.0	20.0	79.2
Clark County	92 359	10.6	5.7	4.5	2.4	3.2	18 875	19.7	16.2	10.5	37.5	77.9	19.2	74.9
Clermont County	97 153	8.7	4.2	4.4	2.3	3.1	12 150	21.7	16.7	12.5	42.4	81.0	22.5	78.9
Clinton County	22 122	9.4	4.9	3.4	1.9	2.4	4 350	18.6	15.6	8.9	38.8	78.7	23.4	75.9
Columbiana County	66 297	10.3	5.6	4.1	2.3	2.7	15 326	18.0	14.5	9.3	34.2	74.6	13.5	71.8
Coshocton County	21 334	9.9	5.6	3.8	2.0	2.6	4 797	21.6	15.7	12.3	34.8	76.4	13.1	73.5
Crawford County	29 492	9.8	5.1	3.2	1.9	2.1	6 446	17.9	14.4	8.7	37.7	78.4	30.0	75.3
Cuyahoga County	883 012	9.1	4.8	5.9	2.7	4.5	211 062	22.4	16.8	13.0	37.5	78.1	23.5	75.8
Darke County	32 377	8.0	3.7	3.1	1.5	2.2	7 087	16.7	10.9	10.4	46.6	81.2	21.2	79.3
Defiance County	24 685	6.9	3.2	3.0	1.3	2.2	4 226	20.5	15.9	11.9	44.1	80.6	28.5	78.7
Delaware County	44 005	6.9	2.7	2.8	1.6	1.8	5 636	18.0	14.6	10.6	51.2	79.7	28.1	78.5
Erie County	47 908	8.3	4.5	4.1	2.0	3.0	9 718	18.8	14.9	10.1	36.1	80.3	14.3	77.9
Fairfield County	65 420	8.4	4.1	3.5	1.9	2.3	10 869	20.7	16.7	11.0	40.5	80.7	24.2	78.3
Fayette County	16 801	11.5	6.7	5.8	2.9	4.4	3 643	21.3	18.3	12.9	31.1	79.8	21.1	75.7
Franklin County	650 332	8.1	4.1	4.0	2.0	2.9	87 312	20.5	16.5	11.5	42.1	81.9	23.4	79.8
Fulton County	23 549	7.2	3.0	3.5	1.7	2.6	4 486	18.2	14.7	10.4	51.6	83.6	26.4	82.2
Gallia County	19 282	13.0	8.3	5.9	3.7	3.9	3 738	24.6	20.5	13.2	26.7	71.1	17.9	67.2
Geauga County	51 642	5.8	2.2	2.4	1.3	1.7	8 055	17.5	14.0	9.9	52.6	79.7	31.6	78.7
Greene County	88 508	8.1	3.9	3.9	2.2	2.8	12 115	18.0	14.7	9.5	38.3	76.2	19.5	74.4
Guernsey County	23 564	11.2	6.4	4.5	2.9	2.8	5 397	22.3	18.3	11.2	32.4	75.5	18.5	72.2
Hamilton County	544 087	8.9	4.8	5.1	2.4	3.7	106 994	20.7	16.0	11.7	37.4	80.6	21.4	78.2
Hancock County	41 258	7.1	3.0	2.7	1.5	2.0	7 948	17.4	14.0	9.7	46.1	81.4	27.5	79.8
Hardin County	19 695	8.0	4.1	3.6	2.0	2.5	3 941	18.6	13.9	9.8	38.6	74.0	17.4	72.3
Harrison County	9 672	11.7	6.3	4.8	2.9	3.1	2 669	16.9	13.6	10.2	33.4	68.7	22.6	65.8
Henry County	17 395	7.0	3.4	3.2	1.5	2.2	3 719	17.2	12.3	10.9	45.0	82.1	20.9	80.4
Highland County	21 672	13.5	8.2	6.3	4.1	4.2	5 049	19.1	15.7	11.1	31.1	76.1	17.5	72.2
Hocking County	15 698	11.2	6.9	4.8	3.1	3.4	3 121	21.4	17.5	11.6	28.9	75.2	15.9	71.8
Holmes County	18 315	6.4	2.7	4.1	1.9	3.0	2 887	18.2	12.6	10.8	51.5	75.8	30.6	75.1
Huron County	34 922	9.1	4.6	3.5	1.8	2.7	6 315	19.6	13.9	11.2	41.2	80.1	28.5	77.5
Jackson County	18 639	18.1	12.8	7.4	5.1	4.4	3 972	27.1	23.7	15.9	21.5	71.4	8.6	65.3
Jefferson County	49 707	11.1	6.6	5.8	3.1	4.1	13 238	23.7	18.1	13.8	30.1	68.6	15.9	65.9
Knox County	29 566	9.5	5.0	4.0	2.3	2.8	6 478	20.0	15.7	11.8	37.6	76.9	17.0	74.5
Lake County	140 944	7.4	3.3	3.0	1.7	2.0	24 555	17.2	12.9	10.1	46.2	82.1	23.2	80.4
Lawrence County	38 875	14.9	10.5	6.6	4.3	4.1	7 687	24.0	19.7	12.5	21.3	70.1	8.6	65.2
Licking County	82 579	8.1	4.1	3.4	1.8	2.4	14 244	20.1	15.6	11.7	40.8	78.1	27.6	75.9
Logan County	25 692	9.5	5.1	3.4	2.1	2.2	5 714	18.9	15.9	10.1	36.9	80.6	19.0	77.7
Lorain County	172 147	8.1	4.1	4.2	2.1	3.1	29 385	19.6	15.6	11.6	39.5	77.5	23.5	75.5
Lucas County	291 475	9.2	4.7	5.2	2.3	3.9	56 637	22.4	15.9	13.8	39.7	78.4	23.0	76.1
Madison County	21 226	8.1	4.0	4.5	2.4	3.2	3 645	21.8	16.2	13.6	43.8	82.3	30.0	80.4
Mahoning County	161 467	10.4	6.0	5.0	2.8	3.5	42 414	19.5	14.8	11.5	31.5	74.5	13.7	71.6
Marion County	38 790	10.3	5.5	4.0	2.3	2.8	7 624	18.3	14.3	11.5	38.0	79.3	21.5	76.3
Medina County	79 475	6.7	2.9	3.2	1.7	2.2	10 819	18.5	15.1	10.5	48.1	80.1	24.5	78.9
Meigs County	13 970	14.3	8.9	4.9	3.2	3.6	3 244	25.6	21.8	12.9	27.1	67.7	19.2	63.3
Mercer County	22 961	7.0	3.2	3.5	1.7	2.5	4 957	17.2	12.6	10.4	44.7	83.8	29.4	81.9
Miami County	58 885	8.9	4.1	4.0	1.9	2.9	11 128	19.5	15.2	10.4	44.7	81.8	28.1	79.5
Monroe County	9 610	12.3	7.3	5.5	2.9	3.6	2 271	23.3	20.2	14.1	26.7	66.4	15.9	62.9
Montgomery County	365 756	9.4	5.2	4.6	2.5	3.3	67 786	19.8	15.7	10.9	35.6	79.6	19.1	76.8
Morgan County	8 462	11.8	7.5	5.2	3.3	3.2	1 944	22.0	18.4	10.9	25.2	69.5	12.1	66.1
Morrow County	17 535	10.1	5.1	3.8	2.0	2.9	2 907	18.1	14.9	9.8	38.2	78.3	27.1	75.2
Muskingum County	50 917	9.6	5.7	4.5	2.4	3.3	10 565	20.4	17.0	10.8	31.1	77.6	21.7	74.3
Noble County	6 716	11.0	5.8	5.5	2.7	4.1	1 590	17.5	15.5	10.9	34.1	71.9	31.5	68.8
Ottawa County	24 879	8.0	4.1	3.4	1.9	2.3	5 851	16.0	10.9	9.4	41.1	80.3	27.3	78.1
Paulding County	12 577	7.5	3.3	2.9	1.4	2.2	2 363	21.9	17.6	12.1	40.7	77.3	19.3	75.4
Perry County	19 356	13.3	8.0	6.4	3.8	4.4	3 839	23.2	19.8	12.8	30.4	74.7	22.4	70.6
Pickaway County	27 737	9.6	5.7	3.6	2.2	2.0	4 490	21.2	17.1	11.8	32.9	79.0	13.7	75.9
Pike County	14 700	15.4	9.4	6.1	4.8	3.5	3 038	23.7	20.8	11.8	28.6	66.7	25.3	62.6
Portage County	97 731	7.8	3.7	2.9	1.8	1.9	12 683	20.0	15.7	11.1	41.5	76.4	26.8	74.5
Preble County	25 156	9.7	5.5	4.3	2.5	2.8	4 716	16.6	13.9	8.1	35.9	78.4	14.4	75.9
Putnam County	19 966	6.0	2.5	3.2	1.4	2.2	3 808	19.5	13.9	11.4	49.6	81.6	35.2	80.3
Richland County	77 939	9.0	4.7	4.5	2.5	3.2	15 522	18.9	14.7	10.9	37.5	79.1	22.6	76.7
Ross County	40 518	11.7	7.2	4.5	3.0	2.8	7 861	22.4	18.8	13.2	30.8	74.6	14.1	71.2
Sandusky County	37 973	8.6	4.2	3.6	2.0	2.4	7 543	18.1	13.9	11.1	42.3	80.8	29.1	78.5
Scioto County	46 932	18.0	13.1	7.6	5.3	4.6	10 998	23.7	20.6	11.7	19.8	68.1	10.6	62.2
Seneca County	36 382	7.9	4.1	3.3	1.6	2.2	7 394	19.4	14.5	11.4	37.7	79.3	15.5	77.0
Shelby County	27 646	7.5	3.7	4.3	1.7	3.4	4 873	17.2	12.6	10.3	39.7	83.1	15.7	81.0
Stark County	230 486	8.8	4.6	3.9	2.1	2.7	49 577	18.4	14.0	10.6	37.6	78.3	18.7	75.9
Summit County	329 115	8.9	4.5	4.2	2.2	2.9	67 949	19.6	15.8	11.5	38.4	78.5	21.8	76.2
Trumbull County	143 171	10.1	5.5	4.3	2.5	2.8	31 310	18.8	14.2	10.5	36.5	77.0	17.6	74.3
Tuscarawas County	51 652	9.3	5.0	3.8	2.0	2.6	11 648	19.8	15.0	11.6	37.2	76.4	16.5	73.9
Union County	19 244	8.3	3.9	3.5	1.6	2.8	3 301	19.8	17.0	9.7	44.7	82.7	21.1	80.4
Van Wert County	18 287	7.8	3.6	3.1	1.2	2.6	4 265	17.5	14.0	10.2	47.2	83.5	20.0	81.4
Vinton County	6 865	16.1	10.9	6.6	4.5	4.1	1 453	31.6	23.9	18.7	23.0	68.2	14.2	63.1
Warren County	72 926	8.1	4.2	3.1	1.9	2.0	9 285	18.7	14.3	10.8	38.6	80.6	18.8	78.3
Washington County	39 513	9.4	5.4	4.1	2.2	2.9	8 155	23.1	19.2	13.5	31.9	75.7	16.1	72.9
Wayne County	63 507	8.1	3.9	3.8	2.1	2.5	10 707	16.6	13.5	8.3	43.1	79.7	24.1	77.9
Williams County	22 491	7.8	3.5	3.5	1.7	2.4	4 739	17.2	12.7	9.6	46.9	86.1	21.5	84.2
Wood County	77 005	5.8	2.4	2.6	1.2	1.8	10 783	16.6	12.5	9.3	46.5	76.7	30.8	75.5
Wyandot County	13 452	7.5	4.4	2.8	1.6	2.0	2 876	19.1	15.6	10.9	32.9	82.5	21.4	79.7

TIPSII [UPF] GPH539 CENSUS90 71583600 07/17/92 1:25 PM MACHINE: C DATA:CENSUS90S*PH5TIPSDA39. 07/13/92 21:50:58 TAPE: NONE FRAME: 92
TSF:CENSUS90*92. 07/13/92 21:51:46 UTF:CENSUS90*93. 07/13/92 21:51:46 META:CENSUS90S*PH5T7-839. 07/13/92 21:59:21

Table 8. **Disability Status: 1990**—Con.

[Data based on sample and subject to sampling variability, see text. For definitions of terms and meanings of symbols, see text]

State County Place and [In Selected States] County Subdivision	Civilian noninstitutionalized persons 16 to 64 years						Civilian noninstitutionalized persons 65 years and over				Percent in labor force of civilian noninstitutionalized persons 16 to 64 years with—			
		Percent with a work disability		Percent with a mobility or self-care limitation				Percent with a mobility or self-care limitation						
	Total	Total	Prevented from working	Total	Mobility limitation	Self-care limitation	Total	Total	Mobility limitation	Self-care limitation	A work disability	No work disability	A mobility limitation	No mobility limitation
PLACE AND COUNTY SUBDIVISION														
Aberdeen village, Brown County	836	12.3	7.4	6.1	3.7	4.2	168	26.2	14.3	23.8	30.1	80.5	9.7	76.8
Ada village, Hardin County	4 114	3.2	1.1	1.8	.7	1.6	447	18.8	13.6	9.8	41.5	60.9	30.0	60.5
Adamsville village, Muskingum County	86	15.1	5.8	4.7	2.3	2.3	23	26.1	26.1	26.1	23.1	79.5	–	72.6
Addyston village, Hamilton County	742	14.4	7.5	6.3	4.9	3.5	97	13.4	10.3	9.3	36.4	73.4	5.6	71.2
Adelphi village, Ross County	250	13.6	10.4	6.8	4.8	6.0	53	15.1	11.3	7.5	17.6	75.0	16.7	69.7
Adena village	507	12.6	7.9	4.3	2.2	3.2	175	29.1	20.0	13.7	32.8	65.7	45.5	61.9
Harrison County	84	7.1	4.8	4.8	2.4	4.8	38	5.3	–	5.3	33.3	65.4	100.0	62.2
Jefferson County	423	13.7	8.5	4.3	2.1	2.8	137	35.8	25.5	16.1	32.8	65.8	33.3	61.8
Akron city, Summit County	139 778	11.1	6.0	5.6	2.8	3.9	31 733	21.2	17.3	12.5	35.4	76.5	19.2	73.5
Albany village, Athens County	483	7.5	2.7	5.0	1.7	4.3	103	18.4	12.6	14.6	27.8	76.1	–	73.7
Alexandria village, Licking County	312	9.3	1.6	–	–	–	83	36.1	16.9	36.1	62.1	83.0	–	81.1
Alger village, Hardin County	547	12.1	7.5	4.0	3.1	2.0	103	25.2	25.2	12.6	27.3	69.4	–	66.4
Alliance city	13 944	10.6	6.1	4.9	2.8	2.9	3 751	18.4	14.0	9.5	30.4	75.0	17.3	71.8
Mahoning County	52	21.2	21.2	11.5	11.5	11.5	–	–	–	–	–	65.9	–	58.7
Stark County	13 892	10.5	6.0	4.8	2.8	2.8	3 751	18.4	14.0	9.5	30.6	75.0	17.6	71.8
Alvordton village, Williams County	170	4.7	1.8	2.4	–	2.4	49	22.4	22.4	4.1	25.0	84.6	–	81.8
Amanda village, Fairfield County	445	11.2	6.7	3.6	2.7	.9	83	14.5	12.0	4.8	40.0	78.2	–	76.0
Amberley village, Hamilton County	1 910	5.9	1.9	4.8	1.8	4.6	682	10.0	8.4	5.9	58.9	75.5	28.6	75.4
Amelia village, Clermont County	1 130	8.5	4.4	3.6	1.8	2.4	178	24.2	18.0	12.9	39.6	85.2	10.0	82.6
Amesville village, Athens County	136	11.8	8.1	3.7	3.7	–	54	35.2	31.5	25.9	–	79.2	–	72.5
Amherst city, Lorain County	6 601	6.1	3.0	3.4	1.3	2.3	1 356	23.3	16.2	14.6	35.6	77.0	16.1	75.3
Amsterdam village, Jefferson County	350	14.9	10.6	6.0	2.0	5.4	150	19.3	11.3	12.7	9.6	58.1	–	51.9
Andover village, Ashtabula County	561	8.2	4.3	3.4	1.6	2.9	216	14.4	10.2	7.9	34.8	80.0	–	77.5
Anna village, Shelby County	711	5.6	3.1	2.0	1.3	1.1	105	15.2	15.2	–	30.0	82.1	–	80.2
Ansonia village, Darke County	798	10.9	8.0	3.4	2.8	1.6	171	14.6	11.1	9.9	23.0	87.1	13.6	82.0
Antioch village, Monroe County	33	–	–	–	–	–	23	30.4	30.4	13.0	–	63.6	–	63.6
Antwerp village, Paulding County	1 028	11.7	3.9	3.5	1.5	2.9	231	16.0	13.4	6.1	57.5	81.6	33.3	79.5
Apple Creek village, Wayne County	525	9.0	4.0	3.4	.8	2.7	103	19.4	14.6	6.8	51.1	87.7	50.0	84.6
Aquilla village, Geauga County	223	3.6	1.3	4.0	1.3	4.0	29	17.2	–	17.2	25.0	83.3	–	82.3
Arcadia village, Hancock County	367	13.1	4.9	4.4	2.5	4.1	56	8.9	8.9	3.6	47.9	84.0	11.1	81.0
Arcanum village, Darke County	1 162	5.2	2.2	2.8	1.1	2.1	302	18.5	13.2	9.9	53.3	79.3	30.8	78.5
Archbold village, Fulton County	1 928	7.2	2.9	3.4	.8	3.4	530	19.2	15.1	8.7	59.4	87.5	–	86.2
Arlington village, Hancock County	667	5.4	1.8	.9	.6	.6	248	19.4	14.5	12.5	50.0	83.8	–	82.5
Arlington Heights village, Hamilton County	663	17.8	11.0	10.0	5.1	6.9	175	14.9	12.6	6.3	33.1	80.2	8.8	75.2
Ashland city, Ashland County	12 285	7.2	3.6	2.8	1.4	2.2	2 878	20.7	16.2	11.4	43.1	77.8	27.0	76.0
Ashley village, Delaware County	667	15.4	8.2	4.5	3.6	2.2	125	21.6	20.0	6.4	40.8	83.7	12.5	79.5
Ashtabula city, Ashtabula County	12 636	12.7	7.5	5.0	3.2	3.0	3 209	20.1	15.8	12.4	32.1	75.3	23.4	71.4
Ashville village, Pickaway County	1 476	9.6	5.7	3.7	2.4	2.3	229	21.0	16.2	15.7	32.6	78.4	11.4	75.5
Athalia village, Lawrence County	199	13.1	9.0	7.0	4.5	4.5	66	37.9	34.8	16.7	23.1	65.9	22.2	62.1
Athens city, Athens County	18 127	3.3	1.0	.8	.5	.5	1 117	21.4	19.8	10.0	33.1	50.1	37.2	49.6
Attica village, Seneca County	572	6.1	2.1	3.5	1.2	2.3	138	16.7	13.8	7.2	57.1	83.6	–	83.0
Aurora city, Portage County	5 935	4.3	2.1	2.5	1.3	1.4	1 054	12.2	8.9	6.2	42.2	78.1	22.1	77.3
Austintown CDP, Mahoning County	21 284	7.4	3.7	3.4	1.5	2.7	4 350	17.8	12.8	10.1	40.3	78.1	20.7	76.1
Avon city, Lorain County	4 607	7.0	2.8	5.3	3.0	4.6	743	12.1	8.5	7.5	49.1	81.8	47.1	80.5
Avon Lake city, Lorain County	9 650	4.4	2.0	2.3	1.5	1.4	1 643	14.9	13.6	9.0	44.7	77.4	26.8	76.7
Bailey Lakes village, Ashland County	266	9.4	5.3	.8	.8	–	36	11.1	5.6	11.1	44.0	78.0	–	75.4
Bainbridge CDP, Geauga County	2 444	2.3	.5	1.4	.8	1.2	302	15.2	15.2	6.3	52.6	76.5	40.0	76.2
Bainbridge village, Ross County	575	12.3	7.0	4.2	2.3	3.1	161	25.5	19.3	20.5	36.6	73.0	23.1	69.6
Bairdstown village, Wood County	90	13.3	2.2	3.3	3.3	–	21	42.9	33.3	9.5	66.7	71.8	–	73.6
Ballville CDP, Sandusky County	1 919	5.1	2.2	2.4	1.0	2.1	473	10.6	7.4	3.2	48.5	80.6	26.3	79.5
Baltic village	335	10.4	5.4	4.2	2.4	2.4	100	14.0	11.0	4.0	48.6	81.7	–	80.1
Coshocton County	–	–	–	–	–	–	–	–	–	–	–	–	–	–
Holmes County	2	–	–	–	–	–	5	60.0	60.0	–	–	100.0	–	100.0
Tuscarawas County	333	10.5	5.4	4.2	2.4	2.4	95	11.6	8.4	4.2	48.6	81.5	–	80.0
Baltimore village, Fairfield County	1 821	7.5	3.9	3.6	1.5	2.0	408	24.5	21.3	14.5	48.2	84.3	21.4	82.5
Barberton city, Summit County	16 685	12.5	6.4	5.2	3.2	3.2	4 408	22.9	17.9	13.0	35.4	76.4	18.1	73.1
Barnesville village, Belmont County	2 475	11.6	7.0	5.1	2.7	3.2	819	28.1	22.8	17.9	23.8	72.2	58.8	66.8
Barnhill village, Tuscarawas County	210	12.9	6.2	4.3	1.9	4.3	21	42.9	42.9	14.3	40.7	69.9	–	67.5
Batavia village, Clermont County	1 055	9.0	2.1	2.2	.7	2.2	197	14.2	9.6	4.6	61.1	82.7	–	81.3
Batesville village, Noble County	51	5.9	3.9	3.9	3.9	–	13	23.1	23.1	23.1	–	81.3	–	79.6
Bay View village, Erie County	513	11.5	6.6	5.7	3.9	4.1	84	35.7	23.8	21.4	35.6	79.5	–	77.5
Bay Village city, Cuyahoga County	10 827	5.0	2.2	2.0	1.1	1.4	2 156	13.9	12.2	6.9	49.0	79.1	35.5	78.1
Beach City village, Stark County	683	9.2	6.3	2.6	1.0	2.3	143	16.1	9.8	10.5	12.7	74.2	28.6	68.9
Beachwood city, Cuyahoga County	5 528	4.8	1.8	3.1	1.0	2.4	2 838	16.5	10.6	10.9	53.0	75.9	33.9	75.3
Beallsville village, Monroe County	305	9.8	8.2	7.5	4.9	3.9	47	12.8	6.4	12.8	16.7	50.2	–	49.3
Beaver village, Pike County	197	14.7	10.2	9.1	9.1	3.6	76	42.1	39.5	19.7	–	77.4	16.7	70.9
Beavercreek city, Greene County	21 966	6.3	2.9	2.6	1.5	2.0	2 695	17.1	14.9	7.9	39.4	80.7	20.2	79.0
Beaverdam village, Allen County	314	9.2	6.1	5.1	.3	5.1	47	31.9	23.4	17.0	34.5	82.5	–	78.3
Beckett Ridge CDP, Butler County	3 059	1.9	.4	.7	.4	.5	128	–	–	–	70.2	84.4	50.0	84.2
Bedford city, Cuyahoga County	9 775	6.9	3.0	4.3	2.7	2.8	2 575	15.3	10.9	9.4	41.7	83.0	35.1	81.4
Bedford Heights city, Cuyahoga County	8 561	9.3	5.2	5.5	2.2	4.3	1 429	28.5	19.7	19.1	41.8	85.4	22.9	82.6
Beechwood Trails CDP, Licking County	1 213	3.8	2.7	2.0	–	2.0	67	9.0	9.0	9.0	28.3	77.9	–	76.0
Bellaire city, Belmont County	3 509	13.7	8.5	7.2	3.2	4.5	1 314	26.0	21.0	12.8	30.8	69.0	10.6	65.5
Bellbrook city, Greene County	4 288	3.5	2.1	3.4	1.2	2.9	475	12.4	10.9	1.5	38.9	80.8	–	80.3
Belle Center village, Logan County	499	11.6	5.4	5.8	3.8	3.4	127	18.1	18.1	1.6	51.7	79.6	68.4	76.7
Bellefontaine city, Logan County	7 369	9.9	5.4	3.5	1.8	2.5	1 538	20.9	17.4	10.3	39.2	82.9	31.5	79.4
Belle Valley village, Noble County	170	17.6	11.2	12.4	8.8	4.7	27	25.9	25.9	7.4	13.3	64.3	–	60.6
Bellevue city	4 920	7.5	4.1	3.4	1.6	2.7	1 168	19.3	15.3	7.8	39.6	81.3	14.3	79.2
Huron County	2 369	6.3	2.9	3.5	1.3	3.2	581	19.6	13.9	8.3	44.3	80.9	36.7	79.1
Sandusky County	2 551	8.6	5.3	3.4	1.8	2.2	587	19.1	16.7	7.3	36.4	81.7	–	79.3
Bellville village, Richland County	939	7.9	3.8	3.2	2.1	1.3	285	25.3	21.1	13.0	40.5	79.3	20.0	77.5
Belmont village, Belmont County	270	7.4	3.7	1.1	1.1	–	68	26.5	23.5	5.9	30.0	77.6	–	74.9
Belmore village, Putnam County	98	8.2	5.1	7.1	4.1	3.1	11	9.1	9.1	–	37.5	72.2	–	72.3
Beloit village, Mahoning County	633	10.9	3.9	2.5	2.5	.8	185	21.6	19.5	5.9	49.3	81.0	–	79.6
Belpre city, Washington County	4 335	9.5	6.1	3.3	2.1	2.2	1 174	20.4	15.7	15.2	29.6	76.4	18.9	73.1
Bentleyville village, Cuyahoga County	445	2.0	.9	2.2	.4	1.8	25	–	–	–	22.2	73.9	–	73.1
Benton Ridge village, Hancock County	219	8.2	4.6	.9	.9	–	31	9.7	9.7	9.7	33.3	83.1	–	79.7
Berea city, Cuyahoga County	12 619	6.2	2.4	3.0	1.8	1.7	2 318	22.7	18.4	9.6	50.6	81.6	39.2	80.4
Bergholz village, Jefferson County	454	11.2	5.7	5.9	2.6	3.7	103	19.4	12.6	10.7	31.4	59.8	25.0	57.5
Berkey village, Lucas County	161	2.5	1.2	1.2	1.2	1.2	17	11.8	11.8	11.8	50.0	83.4	–	83.6
Berlin Heights village, Erie County	446	8.5	3.1	2.7	1.3	1.8	87	9.2	5.7	4.6	47.4	81.1	33.3	78.9

TIPSII [UPF] GPH539 CENSUS90 71583600 07/17/92 1:25 PM MACHINE: C DATA:CENSUS90S*PH5TIPSDA39. 07/13/92 21:50:58 TAPE: NONE FRAME: 93
TSF:CENSUS90*92. 07/13/92 21:51:46 UTF:CENSUS90*93. 07/13/92 21:51:46 META:CENSUS90S*PH5T7-839. 07/13/92 21:59:21

Table 8. **Disability Status: 1990**—Con.

[Data based on sample and subject to sampling variability, see text. For definitions of terms and meanings of symbols, see text]

State County Place and [In Selected States] County Subdivision	Civilian noninstitutionalized persons 16 to 64 years						Civilian noninstitutionalized persons 65 years and over				Percent in labor force of civilian noninstitutionalized persons 16 to 64 years with—			
		Percent with a work disability		Percent with a mobility or self-care limitation				Percent with a mobility or self-care limitation						
	Total	Total	Prevented from working	Total	Mobility limitation	Self-care limitation	Total	Total	Mobility limitation	Self-care limitation	A work disability	No work disability	A mobility limitation	No mobility limitation
PLACE AND COUNTY SUBDIVISION—Con.														
Bethel village, Clermont County	1 331	10.8	5.3	12.8	2.3	11.7	349	29.5	27.8	11.2	51.4	73.2	–	72.5
Bethesda village, Belmont County	709	11.8	7.8	7.3	5.2	5.2	172	32.0	26.2	13.4	20.2	66.1	43.2	61.6
Bettsville village, Seneca County	467	10.9	6.9	6.0	3.2	4.3	113	25.7	25.7	14.2	27.5	75.7	–	72.8
Beverly village, Washington County	792	12.0	5.7	1.9	.9	1.5	291	29.6	25.4	16.8	42.1	78.5	57.1	74.3
Bexley city, Franklin County	8 306	3.3	.7	1.3	.8	1.0	1 731	11.8	10.6	8.3	61.2	79.0	50.0	78.6
Blacklick Estates CDP, Franklin County	6 954	6.5	2.6	3.8	2.0	2.7	383	25.8	25.8	10.4	50.4	85.8	35.3	84.4
Blakeslee village, Williams County	78	17.9	14.1	2.6	–	2.6	12	41.7	–	41.7	21.4	89.1	–	76.9
Blanchester village	2 476	9.2	5.2	1.3	.9	.5	521	11.9	9.2	3.8	38.0	77.2	21.7	74.1
Clinton County	2 476	9.2	5.2	1.3	.9	.5	521	11.9	9.2	3.8	38.0	77.2	21.7	74.1
Warren County	–	–	–	–	–	–	–	–	–	–	–	–	–	–
Bloomdale village, Wood County	372	7.8	2.4	5.1	2.2	4.3	88	8.0	8.0	8.0	48.3	80.8	25.0	79.4
Bloomingburg village, Fayette County	452	17.5	9.1	8.2	4.6	5.3	85	23.5	23.5	10.6	34.2	75.9	33.3	70.3
Bloomingdale village, Jefferson County	101	11.9	–	5.0	–	5.0	44	20.5	15.9	9.1	75.0	57.3	–	59.4
Bloomville village, Seneca County	548	11.5	5.5	5.3	3.1	3.3	130	16.9	11.5	12.3	49.2	77.5	41.2	75.3
Blue Ash city, Hamilton County	7 862	6.1	2.4	2.3	1.2	1.7	1 314	19.9	14.5	12.6	48.7	84.4	26.9	82.9
Bluffton village	1 955	6.0	2.9	3.1	2.1	1.6	611	23.2	16.9	12.4	47.0	82.1	19.5	81.3
Allen County	1 861	6.0	3.0	3.2	2.2	1.7	568	25.0	18.1	13.4	49.5	82.5	19.5	81.9
Hancock County	94	6.4	–	–	–	–	43	–	–	–	–	73.9	–	69.1
Boardman CDP, Mahoning County	23 775	7.0	3.1	2.5	1.4	1.6	7 013	16.0	12.3	9.5	46.5	81.7	15.5	80.1
Bolindale CDP, Trumbull County	2 063	11.9	6.7	6.0	3.1	3.6	318	39.0	36.2	15.7	33.5	72.9	14.1	70.0
Bolivar village, Tuscarawas County	534	6.4	3.2	1.1	1.1	.6	137	22.6	13.9	11.7	38.2	80.8	33.3	78.6
Boston Heights village, Summit County	485	7.2	2.9	1.2	1.2	.8	91	12.1	7.7	9.9	40.0	78.2	33.3	76.0
Botkins village, Shelby County	779	8.2	4.1	4.4	2.7	2.6	139	19.4	10.8	11.5	50.0	85.0	23.8	83.8
Bowerston village, Harrison County	227	11.5	8.4	6.6	4.0	5.3	60	6.7	6.7	3.3	26.9	80.6	33.3	76.1
Bowersville village, Greene County	158	7.0	–	3.2	–	3.2	32	21.9	15.6	12.5	72.7	72.8	–	72.8
Bowling Green city, Wood County	22 943	3.4	1.0	1.1	.5	.7	1 680	13.9	11.6	5.7	52.7	65.3	37.9	65.0
Bradford village	1 225	9.8	5.8	4.7	2.1	4.1	245	28.6	21.2	16.3	31.7	83.3	26.9	79.4
Darke County	534	12.9	7.5	6.7	3.0	5.6	115	22.6	14.8	15.7	26.1	85.8	12.5	80.1
Miami County	691	7.4	4.5	3.2	1.4	2.9	130	33.8	26.9	16.9	39.2	81.6	50.0	78.9
Bradner village, Wood County	669	10.9	5.2	11.5	3.0	9.4	124	31.5	15.3	17.7	49.3	81.7	20.0	80.0
Brady Lake village, Portage County	342	8.8	2.9	1.8	1.2	1.8	41	19.5	19.5	4.9	66.7	78.8	100.0	77.5
Bratenahl village, Cuyahoga County	845	5.7	2.8	3.6	2.0	3.2	378	13.0	9.5	8.2	37.5	85.4	35.3	83.7
Brecksville city, Cuyahoga County	7 387	4.6	1.8	2.6	1.3	1.6	1 548	15.5	12.5	9.3	57.1	77.3	42.7	76.8
Bremen village, Fairfield County	823	14.6	4.4	3.6	3.0	2.3	184	14.1	12.0	6.5	57.5	80.9	32.0	78.9
Brentwood CDP, Jefferson County	2 311	5.7	3.4	3.2	3.2	1.9	501	19.4	19.4	8.4	29.0	72.0	28.4	70.9
Brewster village, Stark County	1 405	8.8	4.3	4.2	1.5	3.3	321	22.7	18.7	12.1	38.7	75.9	28.6	73.3
Briarwood Beach village, Medina County	414	7.5	4.1	4.8	2.4	2.9	37	16.2	16.2	10.8	45.2	84.1	–	83.2
Brice village, Franklin County	68	10.3	5.9	2.9	2.9	–	20	–	–	–	42.9	68.9	–	68.2
Bridgeport village, Belmont County	1 397	9.5	5.5	3.5	2.4	1.9	491	20.0	14.9	10.8	36.1	75.9	14.7	73.5
Bridgetown North CDP, Hamilton County	7 152	7.3	3.5	4.0	2.3	3.0	2 133	18.8	14.4	9.9	47.8	82.8	30.4	81.3
Brilliant village, Jefferson County	1 075	12.7	7.3	5.5	3.8	2.7	230	20.9	20.4	7.0	30.9	63.7	22.0	61.0
Brimfield CDP, Portage County	2 193	13.9	4.8	4.3	2.9	3.0	261	15.3	11.5	8.0	50.3	75.6	15.6	73.8
Broadview Heights city, Cuyahoga County	8 224	7.9	3.8	4.5	3.6	3.3	1 587	15.6	12.9	5.9	45.7	80.8	32.0	79.8
Brookfield Center CDP, Trumbull County	854	5.5	3.5	3.6	2.5	1.8	309	21.4	16.8	11.7	36.2	77.3	–	77.0
Brooklyn city, Cuyahoga County	7 296	9.1	5.1	5.0	3.1	3.2	2 614	25.2	19.2	14.7	37.4	79.5	21.3	77.4
Brooklyn Heights village, Cuyahoga County	889	6.5	3.3	3.0	1.6	3.0	306	19.0	13.1	12.1	41.4	78.6	21.4	77.0
Brook Park city, Cuyahoga County	15 853	7.4	3.6	3.5	1.8	2.4	2 072	21.9	15.5	12.9	43.4	80.6	23.4	78.8
Brookside village, Belmont County	455	9.7	5.7	6.6	2.4	5.3	125	16.0	8.0	12.8	25.0	83.2	45.5	78.4
Brookville village, Montgomery County	2 806	9.4	5.8	2.0	1.3	1.2	665	18.5	17.0	9.6	34.0	80.2	–	76.8
Broughton village, Paulding County	102	–	–	4.9	–	4.9	14	–	–	–	–	68.6	–	68.6
Brunswick city, Medina County	19 056	7.2	3.2	3.6	2.1	2.5	1 552	26.4	22.9	15.8	47.4	81.6	19.1	80.4
Bryan city, Williams County	4 965	8.2	5.0	4.0	2.8	2.5	1 249	16.5	12.2	8.2	35.8	88.7	21.7	86.1
Buchtel village, Athens County	400	11.8	8.3	3.0	2.5	2.0	77	33.8	33.8	22.1	29.8	71.7	–	68.5
Buckeye Lake village, Licking County	1 895	16.3	11.9	4.2	2.4	3.0	313	19.2	17.6	7.0	24.7	70.4	–	64.5
Buckland village, Auglaize County	160	8.8	5.0	5.0	3.1	3.8	38	21.1	21.1	–	42.9	83.6	–	82.6
Bucyrus city, Crawford County	8 195	11.0	5.4	3.2	1.1	2.5	1 921	23.4	17.5	12.5	36.2	76.4	14.3	72.7
Burbank village, Wayne County	187	8.6	5.3	4.3	3.2	1.1	33	24.2	18.2	12.1	37.5	84.2	33.3	81.8
Burgoon village, Sandusky County	163	15.3	9.2	8.6	4.9	5.5	14	7.1	7.1	7.1	32.0	81.2	50.0	74.8
Burkettsville village	165	1.8	.6	3.6	–	3.6	19	21.1	21.1	10.5	66.7	85.8	–	85.5
Darke County	46	–	–	–	–	–	6	33.3	33.3	33.3	–	89.1	–	89.1
Mercer County	119	2.5	.8	5.0	–	5.0	13	15.4	15.4	–	66.7	84.5	–	84.0
Burlington CDP, Lawrence County	1 717	14.4	9.0	4.5	2.0	2.9	417	27.1	25.2	19.9	35.1	77.0	22.9	71.9
Burton village, Geauga County	831	5.3	1.7	1.4	1.1	.6	175	16.6	9.7	13.7	63.6	85.3	33.3	84.7
Butler village, Richland County	579	8.1	4.3	6.4	3.3	5.5	144	27.1	25.7	5.6	42.6	79.3	21.1	78.2
Butlerville village, Warren County	104	19.2	10.6	1.0	1.0	1.0	26	34.6	34.6	–	45.0	79.8	–	73.8
Byesville village, Guernsey County	1 650	9.2	6.2	5.5	2.5	4.1	323	31.0	25.7	13.6	23.8	73.7	11.9	70.6
Cadiz village, Harrison County	1 938	12.4	6.9	7.6	5.0	5.1	689	19.9	15.2	14.5	38.8	63.5	34.0	61.8
Cairo village, Allen County	307	4.9	2.9	.7	–	.7	52	13.5	13.5	7.7	26.7	79.5	–	76.9
Calcutta CDP, Columbiana County	704	5.3	2.0	3.7	2.0	2.6	257	26.5	12.8	16.0	40.5	76.5	–	76.1
Caldwell village, Noble County	985	8.6	4.9	6.0	1.8	4.8	355	27.6	22.8	19.2	37.6	75.9	22.2	73.5
Caledonia village, Marion County	418	9.3	5.7	9.6	2.4	7.4	69	13.0	10.1	10.1	33.3	84.4	–	81.6
Cambridge city, Guernsey County	6 775	12.8	7.4	4.7	3.2	2.6	2 061	20.7	17.9	9.3	28.9	77.9	13.4	73.5
Camden village, Preble County	1 342	12.2	8.2	6.6	3.4	4.7	245	19.2	16.3	11.4	25.0	80.0	10.9	75.5
Campbell city, Mahoning County	5 955	10.0	5.3	4.5	2.4	3.4	1 995	20.2	14.3	10.5	28.3	66.7	11.1	64.2
Canal Fulton village, Stark County	2 720	9.6	3.6	5.4	5.2	3.8	344	8.7	8.7	2.9	46.5	83.0	33.1	82.1
Canal Winchester village	1 612	9.6	4.0	3.6	2.0	2.3	321	14.6	14.6	1.2	51.3	82.6	46.9	80.3
Fairfield County	–	–	–	–	–	–	–	–	–	–	–	–	–	–
Franklin County	1 612	9.6	4.0	3.6	2.0	2.3	321	14.6	14.6	1.2	51.3	82.6	46.9	80.3
Canfield city, Mahoning County	3 415	6.8	3.2	2.6	1.7	1.8	887	19.3	15.4	12.3	43.3	82.2	–	80.9
Canton city, Stark County	50 159	12.1	6.8	5.2	2.8	3.7	12 644	22.8	18.0	13.3	34.2	75.3	12.6	71.9
Cardington village, Morrow County	1 075	13.4	7.5	5.3	3.7	3.6	259	22.4	17.8	14.3	37.5	80.1	17.5	76.6
Carey village, Wyandot County	2 225	9.5	5.6	4.4	2.0	3.2	443	25.5	17.8	17.2	32.5	80.6	55.6	76.5
Carlisle village	3 273	11.3	5.3	3.9	2.3	3.0	273	33.0	17.6	28.9	44.7	77.5	16.0	75.2
Montgomery County	180	13.9	6.7	2.8	2.8	–	43	–	–	–	–	76.1	–	67.4
Warren County	3 093	11.1	5.3	3.9	2.3	3.2	230	39.1	20.9	34.3	48.0	77.6	17.1	75.7
Carroll village, Fairfield County	353	9.6	3.4	4.5	1.4	3.4	55	27.3	18.2	18.2	64.7	82.1	80.0	80.5
Carrollton village, Carroll County	1 649	13.5	7.6	5.8	4.8	3.3	647	23.2	19.5	9.7	36.5	75.2	21.5	72.4
Casstown village, Miami County	153	7.8	3.3	–	–	–	39	5.1	5.1	–	–	80.9	–	74.5
Castalia village, Erie County	561	8.7	3.4	5.9	2.7	4.3	125	15.2	15.2	5.6	46.9	78.3	13.3	77.3

TIPSII [UPF] GPH539 CENSUS90 71583600 07/17/92 1:25 PM MACHINE: C DATA:CENSUS90S*PH5TIPSDA39. 07/13/92 21:50:58 TAPE: NONE FRAME: 94
TSF:CENSUS90*92. 07/13/92 21:51:46 UTF:CENSUS90*93. 07/13/92 21:51:46 META:CENSUS90S*PH5T7-839. 07/13/92 21:59:21

Table 8. **Disability Status: 1990**—Con.

[Data based on sample and subject to sampling variability, see text. For definitions of terms and meanings of symbols, see text]

State County Place and [In Selected States] County Subdivision	Civilian noninstitutionalized persons 16 to 64 years						Civilian noninstitutionalized persons 65 years and over				Percent in labor force of civilian noninstitutionalized persons 16 to 64 years with—			
		Percent with a work disability		Percent with a mobility or self-care limitation				Percent with a mobility or self-care limitation						
	Total	Total	Prevented from working	Total	Mobility limitation	Self-care limitation	Total	Total	Mobility limitation	Self-care limitation	A work disability	No work disability	A mobility limitation	No mobility limitation
PLACE AND COUNTY SUBDIVISION—Con.														
Castine village, Darke County	89	13.5	2.2	2.2	2.2	–	35	40.0	25.7	14.3	58.3	83.1	–	81.6
Catawba village, Clark County	184	4.3	2.2	4.3	2.2	4.3	18	27.8	27.8	–	50.0	80.1	–	80.6
Cecil village, Paulding County	163	9.8	6.7	11.7	4.9	8.0	6	33.3	33.3	–	18.8	74.1	–	72.3
Cedarville village, Greene County	2 596	4.4	1.4	1.3	1.1	.5	161	25.5	11.2	19.9	36.3	53.8	17.2	53.4
Celina city, Mercer County	5 614	8.9	4.5	4.2	2.3	2.8	1 444	19.6	14.5	13.4	42.8	88.0	27.3	85.3
Centerburg village, Knox County	735	8.3	4.8	2.0	1.8	.5	181	24.3	18.8	17.7	41.0	82.2	23.1	79.8
Centerville village, Gallia County	105	17.1	2.9	6.7	6.7	–	22	22.7	22.7	22.7	55.6	71.3	57.1	69.4
Centerville city, Montgomery County	13 700	4.0	2.1	2.1	1.0	1.7	2 757	18.0	12.7	11.8	34.9	82.2	13.7	80.9
Chagrin Falls village, Cuyahoga County	2 559	4.6	2.1	2.4	2.0	1.8	841	18.4	15.6	14.6	47.0	82.3	32.0	81.7
Champion Heights CDP, Trumbull County	3 052	6.4	3.3	2.7	1.9	1.3	615	20.3	16.7	7.5	42.3	79.2	–	78.4
Chardon village, Geauga County	2 732	4.5	.9	.9	.2	.9	531	7.7	7.7	4.3	61.5	86.6	–	85.7
Chatfield village, Crawford County	138	8.0	6.5	3.6	3.6	3.6	31	12.9	12.9	6.5	–	81.9	–	78.2
Chauncey village, Athens County	597	19.8	14.4	6.4	2.5	4.9	140	27.9	20.7	11.4	21.2	78.1	–	68.6
Cherry Fork village, Adams County	107	13.1	7.5	3.7	3.7	–	36	11.1	11.1	–	42.9	76.3	–	74.8
Cherry Grove CDP, Hamilton County	3 265	5.7	1.7	3.5	1.3	2.8	290	8.3	4.8	6.6	63.8	80.8	45.5	80.3
Chesapeake village, Lawrence County	659	16.2	8.6	7.3	3.9	5.8	207	31.9	30.9	20.8	32.7	66.1	7.7	62.9
Cheshire village, Gallia County	137	13.1	8.8	4.4	2.9	1.5	32	21.9	9.4	12.5	33.3	73.1	–	69.9
Chesterhill village, Morgan County	200	12.5	8.5	7.5	5.0	2.5	38	18.4	13.2	5.3	24.0	79.4	20.0	75.3
Chesterland CDP, Geauga County	1 433	7.7	2.7	4.9	4.2	3.7	269	10.0	10.0	10.0	49.1	80.5	60.0	78.9
Chesterville village, Morrow County	133	9.0	3.0	–	–	–	24	4.2	4.2	–	66.7	78.5	–	77.4
Cheviot city, Hamilton County	5 577	8.8	4.5	3.7	2.3	2.3	1 917	18.8	15.6	10.3	42.7	85.6	27.3	83.1
Chickasaw village, Mercer County	244	4.1	.8	5.7	1.6	4.1	38	13.2	13.2	–	80.0	83.3	50.0	83.8
Chillicothe city, Ross County	13 181	11.5	7.0	4.8	2.9	3.3	3 705	23.3	19.2	13.9	32.3	76.2	13.8	72.9
Chilo village, Clermont County	76	18.4	13.2	10.5	5.3	10.5	10	80.0	80.0	–	14.3	59.7	–	54.2
Chippewa-on-the-Lake village, Medina County	212	9.0	3.3	2.8	.9	1.9	42	4.8	–	4.8	63.2	81.9	–	81.0
Chocktou Lake CDP, Madison County	871	2.1	.7	5.7	1.4	5.7	38	23.7	23.7	–	33.3	83.2	–	83.4
Christiansburg village, Champaign County	358	8.1	5.6	3.4	2.8	1.7	75	22.7	14.7	9.3	24.1	83.9	–	81.3
Churchill CDP, Trumbull County	1 936	9.9	3.9	5.7	5.2	4.0	247	27.1	20.6	10.1	56.0	84.2	54.5	82.9
Cincinnati city, Hamilton County	226 565	11.5	6.7	6.8	3.2	5.0	46 582	24.0	18.0	13.9	33.0	79.0	18.8	75.6
Circleville city, Pickaway County	7 303	10.0	6.1	4.0	2.6	2.5	1 571	24.1	19.2	14.1	30.3	80.9	7.4	77.7
Clarington village, Monroe County	252	11.5	8.7	7.9	5.2	5.6	56	16.1	10.7	12.5	17.2	70.9	15.4	67.4
Clarksburg village, Ross County	303	8.6	5.9	3.0	2.3	2.3	50	40.0	28.0	18.0	23.1	69.7	42.9	66.2
Clarksville village, Clinton County	294	17.0	6.8	4.1	2.7	3.4	95	27.4	20.0	17.9	42.0	69.3	50.0	65.0
Clay Center village, Ottawa County	191	4.2	3.7	–	–	–	29	27.6	27.6	6.9	12.5	82.5	–	79.6
Clayton village, Montgomery County	466	6.9	4.5	1.5	1.1	1.5	100	17.0	9.0	10.0	28.1	84.1	20.0	80.9
Cleveland city, Cuyahoga County	309 187	13.7	8.2	9.5	4.3	7.3	67 530	28.5	21.9	16.5	30.9	72.3	19.5	68.7
Cleveland Heights city, Cuyahoga County	34 946	6.5	3.1	3.6	1.5	2.7	6 278	21.7	16.5	12.7	41.7	81.8	23.8	80.1
Cleves village, Hamilton County	1 407	11.7	7.5	6.2	3.8	3.2	231	30.7	22.9	17.7	33.9	80.5	22.6	77.1
Clifton village	139	9.4	1.4	1.4	1.4	–	15	–	–	–	61.5	77.8	100.0	75.9
Clark County	55	12.7	3.6	–	–	–	5	–	–	–	28.6	70.8	–	65.5
Greene County	84	7.1	–	2.4	2.4	–	10	–	–	–	100.0	82.1	100.0	82.9
Clinton village, Summit County	756	11.6	5.7	4.2	2.6	3.0	163	14.7	9.2	10.4	26.1	80.8	–	76.5
Cloverdale village, Putnam County	112	12.5	7.1	3.6	3.6	1.8	15	6.7	6.7	6.7	35.7	82.7	–	79.6
Clyde city, Sandusky County	3 508	12.4	5.0	3.7	1.5	3.0	595	22.0	18.0	11.1	48.8	77.4	74.1	73.8
Coal Grove village, Lawrence County	1 430	14.3	9.7	5.1	2.9	3.9	302	23.8	18.5	14.2	24.4	68.4	11.9	63.6
Coalton village, Jackson County	355	19.2	13.8	5.1	4.2	3.7	69	39.1	36.2	14.5	26.5	68.3	46.7	60.9
Coldwater village, Mercer County	2 506	6.0	3.2	4.5	1.6	3.6	497	13.3	7.6	9.1	47.3	83.0	17.9	81.9
College Corner village	249	12.9	4.4	5.2	2.8	4.4	44	13.6	9.1	9.1	56.3	82.0	28.6	80.2
Butler County	74	25.7	12.2	2.7	–	2.7	16	25.0	25.0	12.5	52.6	87.3	–	78.4
Preble County	175	7.4	1.1	6.3	4.0	5.1	28	7.1	–	7.1	61.5	80.2	28.6	81.0
Columbiana village	3 038	7.8	3.6	3.8	2.0	2.4	954	20.9	15.7	12.1	36.3	81.2	31.1	78.7
Columbiana County	3 038	7.8	3.6	3.8	2.0	2.4	941	20.4	15.2	11.5	36.3	81.2	31.1	78.7
Mahoning County	–	–	–	–	–	–	13	53.8	53.8	53.8	–	–	–	–
Columbus city	434 451	8.9	4.6	4.5	2.2	3.3	54 501	22.6	17.8	12.8	40.2	81.6	21.5	79.2
Fairfield County	561	–	–	–	–	–	21	–	–	–	–	86.6	–	86.6
Franklin County	433 890	8.9	4.7	4.5	2.2	3.3	54 480	22.6	17.8	12.8	40.2	81.6	21.5	79.2
Columbus Grove village, Putnam County	1 346	6.5	2.5	4.2	1.3	3.3	262	13.7	11.1	10.3	46.6	83.1	35.3	81.3
Commercial Point village, Pickaway County	256	3.9	.8	.8	.8	–	38	10.5	–	10.5	60.0	78.9	–	78.7
Conesville village, Coshocton County	267	7.9	4.5	1.1	1.1	.4	47	21.3	17.0	14.9	33.3	76.4	33.3	73.5
Congress village, Wayne County	108	19.4	11.1	5.6	5.6	–	11	45.5	45.5	–	42.9	86.2	–	82.4
Conneaut city, Ashtabula County	7 765	12.2	7.3	6.3	3.8	4.2	2 210	23.1	14.8	15.3	31.4	76.4	13.7	73.2
Continental village, Putnam County	762	9.1	4.2	3.5	2.1	1.7	131	23.7	19.8	14.5	52.2	79.2	–	78.4
Convoy village, Van Wert County	676	9.3	4.6	2.7	1.3	1.6	171	18.1	16.4	7.6	44.4	82.7	44.4	79.6
Coolville village, Athens County	330	12.4	6.7	3.9	1.2	3.3	106	23.6	17.9	17.9	34.1	68.9	50.0	64.7
Corning village, Perry County	417	16.8	13.7	4.3	2.2	2.2	129	24.8	20.2	8.5	12.9	69.2	–	61.0
Cortland city, Trumbull County	3 684	7.8	4.7	3.7	2.1	2.2	561	16.8	13.0	11.1	26.1	81.2	11.5	78.3
Corwin village, Warren County	145	24.1	10.3	10.3	10.3	9.0	19	21.1	21.1	10.5	48.6	72.7	53.3	68.5
Coshocton city, Coshocton County	7 156	10.8	6.3	4.0	2.2	2.4	2 132	17.6	12.3	9.5	32.5	79.1	7.6	75.5
Covedale CDP, Hamilton County	4 098	4.3	2.8	2.3	1.2	1.5	1 164	9.9	6.7	4.6	28.2	80.3	25.5	78.7
Covington village, Miami County	1 532	8.0	3.9	4.5	2.2	2.8	386	19.4	15.8	9.6	48.0	84.3	29.4	82.6
Craig Beach village, Mahoning County	906	15.2	7.5	3.3	2.6	1.5	115	12.2	11.3	6.1	35.5	76.4	20.8	71.5
Crestline city	3 037	10.4	6.3	4.2	2.8	2.4	701	13.1	12.3	2.7	34.2	79.1	41.7	75.3
Crawford County	3 024	10.4	6.3	4.3	2.8	2.4	701	13.1	12.3	2.7	34.2	79.0	41.7	75.2
Richland County	13	–	–	–	–	–	–	–	–	–	–	100.0	–	100.0
Creston village, Wayne County	1 173	10.0	6.5	5.5	3.0	4.0	226	22.1	14.2	14.6	29.9	83.0	–	80.1
Cridersville village, Auglaize County	1 124	7.6	3.1	2.3	1.5	1.6	208	13.5	8.7	5.8	51.8	82.2	–	81.1
Crooksville village, Perry County	1 555	12.2	7.0	7.7	2.8	6.8	388	22.9	20.6	7.2	28.6	74.5	–	70.8
Crown City village, Gallia County	306	10.5	6.9	4.6	3.9	2.9	59	42.4	42.4	25.4	6.3	67.9	25.0	62.9
Crystal Lakes CDP, Clark County	990	10.8	4.9	4.0	1.5	3.0	213	16.4	10.3	8.0	49.5	74.1	40.0	71.9
Cumberland village, Guernsey County	195	15.9	7.7	4.6	4.6	–	48	18.8	10.4	18.8	22.6	78.7	–	73.1
Custar village, Wood County	124	12.1	4.8	5.6	1.6	4.0	21	28.6	19.0	28.6	60.0	83.5	–	82.0
Cuyahoga Falls city, Summit County	31 222	7.5	3.1	3.0	1.7	2.0	7 338	15.4	12.2	8.2	45.6	82.6	36.5	80.5
Cuyahoga Heights village, Cuyahoga County	396	8.8	4.8	6.1	2.0	5.3	147	16.3	10.9	10.9	31.4	78.9	–	76.3
Cygnet village, Wood County	365	7.4	3.0	3.3	2.2	1.1	63	20.6	20.6	1.6	44.4	88.5	–	87.1
Dalton village, Wayne County	894	7.4	2.7	3.4	1.3	2.3	140	10.0	8.6	4.3	57.6	82.7	16.7	81.7

TIPSII [UPF] GPH539 CENSUS90 71583600 07/17/92 1:25 PM MACHINE: C DATA:CENSUS90S*PH5TIPSDA39. 07/13/92 21:50:58 TAPE: NONE FRAME: 95
TSF:CENSUS90*92. 07/13/92 21:51:46 UTF:CENSUS90*93. 07/13/92 21:51:46 META:CENSUS90S*PH5T7-839. 07/13/92 21:59:21

Table 8. **Disability Status: 1990**—Con.

[Data based on sample and subject to sampling variability, see text. For definitions of terms and meanings of symbols, see text]

State County Place and [In Selected States] County Subdivision	Civilian noninstitutionalized persons 16 to 64 years						Civilian noninstitutionalized persons 65 years and over				Percent in labor force of civilian noninstitutionalized persons 16 to 64 years with—			
		Percent with a work disability		Percent with a mobility or self-care limitation				Percent with a mobility or self-care limitation						
	Total	Total	Prevented from working	Total	Mobility limitation	Self-care limitation	Total	Total	Mobility limitation	Self-care limitation	A work disability	No work disability	A mobility limitation	No mobility limitation
PLACE AND COUNTY SUBDIVISION— Con.														
Danville village, Knox County	601	11.6	6.2	5.5	2.7	3.5	155	11.6	11.6	5.8	32.9	81.9	12.5	77.9
Darbyville village, Pickaway County	176	19.9	15.9	5.7	4.0	2.8	40	25.0	25.0	12.5	–	63.8	–	53.3
Day Heights CDP, Clermont County	1 908	7.0	1.8	.4	.4	.4	217	13.8	6.9	8.8	67.9	84.7	100.0	83.5
Dayton city, Montgomery County	111 682	12.9	8.0	7.0	3.7	5.1	22 836	23.3	18.2	13.1	30.6	74.6	16.1	70.9
Deer Park city, Hamilton County	3 373	9.0	5.0	3.3	2.1	2.7	1 419	23.7	20.2	11.6	27.8	84.1	9.9	80.6
Deersville village, Harrison County	49	4.1	4.1	–	–	–	12	25.0	25.0	25.0	–	55.3	–	53.1
Defiance city, Defiance County	10 446	7.0	3.7	3.2	1.5	2.2	1 863	19.9	14.9	12.1	38.3	78.8	31.0	76.6
De Graff village, Logan County	806	9.2	4.5	4.6	2.7	3.2	189	7.9	7.9	3.2	40.5	79.4	9.1	77.7
Delaware city, Delaware County	13 253	7.6	2.9	2.8	1.7	1.7	1 927	21.4	17.1	13.1	50.6	77.4	22.7	76.3
Dellroy village, Carroll County	181	6.1	3.3	–	–	–	59	22.0	15.3	13.6	27.3	82.4	–	79.0
Delphos city	4 120	7.3	3.2	4.3	1.7	3.0	1 062	17.2	15.0	10.3	46.0	84.3	45.6	82.1
Allen County	2 251	6.4	3.0	4.8	2.6	2.5	609	13.1	11.5	6.4	35.9	83.4	44.8	81.3
Van Wert County	1 869	8.4	3.5	3.6	.5	3.6	453	22.7	19.6	15.5	55.4	85.5	50.0	83.1
Delta village, Fulton County	1 775	7.5	3.5	3.5	2.3	2.1	354	18.4	18.4	11.9	46.3	83.2	17.5	81.9
Dennison village, Tuscarawas County	1 948	14.6	10.6	6.1	3.7	3.5	474	26.8	18.6	17.5	19.3	71.8	–	66.6
Dent CDP, Hamilton County	4 343	5.7	2.9	3.3	1.4	2.4	617	15.2	5.5	13.8	40.5	83.1	26.2	81.5
Deshler village, Henry County	1 054	9.7	4.8	4.5	2.3	3.1	289	16.6	14.5	8.3	38.2	83.9	16.7	81.0
Devola CDP, Washington County	1 638	8.2	3.4	3.2	2.5	1.6	435	10.6	9.4	5.3	44.8	76.3	17.1	75.1
Dexter City village, Noble County	85	5.9	–	2.4	2.4	–	23	47.8	47.8	21.7	100.0	78.8	100.0	79.5
Dillonvale CDP, Hamilton County	2 516	8.2	5.6	3.9	2.1	2.7	803	19.1	16.7	8.8	32.4	82.3	42.3	78.9
Dillonvale village, Jefferson County	473	9.5	7.0	3.2	2.5	2.1	253	24.5	20.2	11.1	15.6	67.1	–	63.8
Donnelsville village, Clark County	165	10.9	6.1	3.0	1.2	3.0	50	28.0	28.0	12.0	27.8	80.3	–	75.5
Dover city, Tuscarawas County	6 708	6.5	3.4	3.0	1.7	2.1	1 845	15.8	13.2	10.0	35.6	77.8	6.0	76.3
Doylestown village, Wayne County	1 640	4.8	3.8	1.1	1.1	.5	393	10.2	10.2	1.5	8.9	81.5	–	78.9
Dresden village, Muskingum County	982	7.7	4.3	2.9	1.8	1.5	224	17.4	15.2	5.8	35.5	78.6	33.3	76.0
Drexel CDP, Montgomery County	3 157	18.3	12.3	11.7	5.6	7.6	589	30.4	28.4	15.1	24.9	71.3	20.9	65.2
Dry Run CDP, Hamilton County	3 441	3.6	1.7	2.3	1.4	1.5	265	14.7	12.8	2.6	47.2	82.6	40.4	81.9
Dublin city	10 815	2.4	.5	2.4	.5	2.2	643	15.2	13.7	7.3	63.4	78.9	44.1	78.7
Delaware County	2 476	1.5	.4	.3	.1	.3	138	3.6	3.6	–	76.3	71.2	100.0	71.3
Franklin County	8 330	2.7	.5	3.0	.7	2.8	505	18.4	16.4	9.3	61.2	81.2	42.1	80.9
Union County	9	–	–	–	–	–	–	–	–	–	–	100.0	–	100.0
Dunkirk village, Hardin County	511	12.1	8.8	4.7	2.9	3.3	140	21.4	18.6	11.4	16.1	76.2	–	71.0
Dupont village, Putnam County	169	14.2	6.5	8.9	2.4	6.5	27	33.3	25.9	25.9	25.0	77.9	50.0	70.9
East Canton village, Stark County	1 119	8.1	3.8	3.3	1.9	1.9	231	16.5	12.6	9.5	39.6	77.2	9.5	75.4
East Cleveland city, Cuyahoga County	21 071	14.5	8.4	11.9	4.5	9.8	3 228	31.0	22.6	18.2	32.6	74.2	21.2	70.4
Eastlake city, Lake County	14 317	7.6	3.5	3.1	1.7	2.2	2 098	20.1	15.6	11.3	46.2	82.0	7.7	80.5
East Liverpool city, Columbiana County	7 816	15.0	9.4	5.3	3.4	2.9	2 190	20.2	18.1	7.6	26.4	69.2	9.0	64.7
East Palestine city, Columbiana County	3 061	9.9	5.2	3.7	1.5	2.5	887	18.9	18.4	8.7	38.9	76.7	15.6	73.8
East Sparta village, Stark County	460	7.0	4.6	4.3	3.3	2.2	104	16.3	13.5	4.8	34.4	79.7	–	79.1
Eaton city, Preble County	4 283	12.7	7.2	3.8	2.2	3.0	1 182	14.5	11.5	6.2	39.0	82.8	30.1	78.2
Eaton Estates CDP, Lorain County	1 080	13.4	7.2	5.6	1.8	3.9	55	38.2	38.2	27.3	37.9	65.2	–	62.7
Edgerton village, Williams County	1 065	8.5	3.7	3.6	2.6	1.2	283	19.8	15.9	9.2	53.3	86.8	32.1	85.3
Edgewood CDP, Ashtabula County	3 371	10.9	6.0	4.8	1.0	4.2	778	20.2	12.3	11.3	38.5	80.1	35.3	76.0
Edison village, Morrow County	263	12.2	5.3	6.5	1.9	4.6	44	11.4	6.8	9.1	21.9	77.1	–	71.7
Edon village, Williams County	512	6.4	3.3	2.3	1.0	1.4	145	19.3	13.8	9.7	39.4	87.1	20.0	84.6
Eldorado village, Preble County	363	7.7	4.7	4.1	2.8	1.4	77	22.1	20.8	9.1	39.3	81.5	–	80.5
Elgin village, Van Wert County	55	9.1	–	3.6	3.6	–	–	–	–	–	100.0	88.0	100.0	88.7
Elida village, Allen County	960	5.0	1.9	1.9	.7	1.7	152	10.5	9.2	5.3	39.6	81.1	–	79.6
Elmore village, Ottawa County	756	7.0	3.3	3.3	1.6	2.5	260	20.0	13.8	8.5	35.8	83.8	16.7	81.5
Elmwood Place village, Hamilton County	1 773	12.7	9.2	5.1	2.9	2.5	338	20.1	20.1	11.2	27.9	80.8	–	76.2
Elyria city, Lorain County	35 627	8.5	4.1	3.9	2.0	2.9	6 307	20.3	15.5	12.1	41.7	80.5	23.9	78.3
Empire village, Jefferson County	220	16.4	10.5	14.5	7.7	6.8	32	21.9	9.4	12.5	27.8	55.4	–	55.2
Englewood city, Montgomery County	7 336	6.2	3.3	2.7	1.5	1.8	1 476	15.0	14.0	6.0	38.6	83.5	20.7	81.6
Enon village, Clark County	1 827	7.0	2.6	2.2	.9	1.6	213	10.8	8.5	5.6	35.4	74.2	–	72.1
Euclid city, Cuyahoga County	32 807	7.7	3.8	4.3	2.0	3.2	11 568	21.0	14.4	13.2	41.3	83.3	30.5	81.1
Evendale village, Hamilton County	1 991	3.7	2.0	2.4	1.1	1.4	261	9.6	6.9	5.0	37.0	78.8	33.3	77.8
Fairborn city, Greene County	20 678	10.6	5.1	5.3	3.2	3.8	2 791	19.7	17.0	9.8	34.1	75.4	17.5	72.8
Fairfax village, Hamilton County	1 227	10.2	4.2	4.2	3.3	1.4	361	19.9	16.6	10.5	41.6	80.1	5.0	78.6
Fairfield city	27 115	6.0	2.2	2.4	1.2	1.6	2 922	18.2	14.5	9.9	54.9	85.0	44.5	83.7
Butler County	27 115	6.0	2.2	2.4	1.2	1.6	2 922	18.2	14.5	9.9	54.9	85.0	44.5	83.7
Hamilton County	–	–	–	–	–	–	–	–	–	–	–	–	–	–
Fairfield Beach CDP, Fairfield County	676	9.3	7.2	1.3	1.3	.7	169	18.3	14.8	7.7	22.2	70.6	–	67.0
Fairlawn city, Summit County	3 452	4.2	1.3	1.0	.9	.6	1 201	12.3	10.7	9.1	61.6	77.0	18.8	76.9
Fairport Harbor village, Lake County	1 817	7.7	4.7	5.0	2.2	3.7	507	25.4	18.5	16.8	33.6	86.1	7.5	83.7
Fairview village	45	8.9	4.4	–	–	–	16	–	–	–	50.0	70.7	–	68.9
Belmont County	–	–	–	–	–	–	–	–	–	–	–	–	–	–
Guernsey County	45	8.9	4.4	–	–	–	16	–	–	–	50.0	70.7	–	68.9
Fairview Lanes CDP, Erie County	739	5.4	1.4	3.2	.7	2.6	104	5.8	5.8	5.8	65.0	79.1	–	78.9
Fairview Park city, Cuyahoga County	11 099	5.6	2.6	2.7	1.3	2.0	3 698	19.0	15.5	9.1	43.1	81.3	21.6	80.0
Farmersville village, Montgomery County	562	8.2	2.3	1.8	.9	1.1	77	24.7	16.9	22.1	47.8	83.1	–	81.0
Fayette village, Fulton County	737	9.6	4.6	4.5	2.4	3.1	183	18.6	14.8	6.0	46.5	83.3	27.8	81.1
Fayetteville village, Brown County	232	6.5	3.0	9.9	5.2	6.9	81	18.5	18.5	7.4	33.3	74.7	66.7	72.3
Felicity village, Clermont County	502	18.7	10.6	8.8	5.8	6.0	116	30.2	28.4	16.4	41.5	64.5	34.5	61.7
Findlay city, Hancock County	22 722	7.8	3.2	3.3	2.0	2.3	4 487	18.9	15.5	9.2	47.4	82.4	30.7	80.7
Finneytown CDP, Hamilton County	8 154	6.3	2.3	2.1	1.3	1.6	1 920	13.6	9.2	9.5	48.2	81.3	48.6	79.7
Five Points CDP, Warren County	1 143	2.1	1.0	.4	–	.4	40	17.5	17.5	–	54.2	79.3	–	78.7
Fletcher village, Miami County	303	8.6	4.0	2.6	2.6	.7	83	9.6	9.6	4.8	53.8	84.8	–	84.4
Florida village, Henry County	179	4.5	–	–	–	–	35	–	–	–	75.0	87.7	–	87.2
Flushing village, Belmont County	601	13.3	9.0	5.3	2.7	3.3	186	22.0	19.9	7.5	25.0	72.4	12.5	67.5
Forest village, Hardin County	1 037	10.0	4.1	4.9	2.1	3.4	175	17.1	13.7	9.7	50.0	83.2	40.9	80.7
Forest Park city, Hamilton County	12 771	8.3	4.2	5.1	2.3	3.7	1 094	20.5	16.5	14.1	42.2	84.4	18.8	82.3
Forestville CDP, Hamilton County	5 679	4.9	1.7	1.6	.7	1.1	1 180	19.3	13.5	10.8	50.5	81.9	14.3	80.8
Fort Jennings village, Putnam County	270	3.0	2.6	2.2	.7	2.2	65	18.5	9.2	18.5	12.5	83.6	–	82.1
Fort Loramie village, Shelby County	633	4.6	1.6	3.2	1.3	2.5	131	21.4	6.9	17.6	58.6	86.6	50.0	85.8
Fort McKinley CDP, Montgomery County	5 937	13.4	7.8	7.2	4.4	4.9	999	17.6	15.9	8.7	33.1	78.9	13.6	75.5
Fort Recovery village, Mercer County	786	7.9	3.7	3.7	1.4	2.5	189	15.9	10.1	9.5	43.5	86.0	45.5	83.2
Fort Shawnee village, Allen County	2 654	7.0	2.3	4.4	2.1	2.8	447	17.2	9.4	11.4	54.6	80.0	48.2	78.9
Fostoria city	8 802	8.5	4.7	5.4	2.2	3.9	2 030	20.2	15.2	10.2	28.4	78.7	15.4	75.7
Hancock County	1 820	7.5	3.1	4.4	1.5	3.6	549	20.0	15.8	12.0	48.2	78.8	–	77.7
Seneca County	6 314	8.9	5.4	4.2	2.4	2.5	1 336	19.9	14.7	9.9	23.2	77.8	19.5	74.3
Wood County	668	7.8	3.4	18.9	1.9	18.9	145	23.4	17.2	6.2	32.7	86.0	–	83.5

TIPSII [UPF] GPH539 CENSUS90 71583600 07/17/92 1:25 PM MACHINE: C DATA:CENSUS90S*PH5TIPSDA39. 07/13/92 21:50:58 TAPE: NONE FRAME: 96
TSF:CENSUS90*92. 07/13/92 21:51:46 UTF:CENSUS90*93. 07/13/92 21:51:46 META:CENSUS90S*PH5T7-839. 07/13/92 21:59:21

Table 8. **Disability Status: 1990**—Con.

[Data based on sample and subject to sampling variability, see text. For definitions of terms and meanings of symbols, see text]

State County Place and [In Selected States] County Subdivision	Civilian noninstitutionalized persons 16 to 64 years						Civilian noninstitutionalized persons 65 years and over				Percent in labor force of civilian noninstitutionalized persons 16 to 64 years with—			
		Percent with a work disability		Percent with a mobility or self-care limitation				Percent with a mobility or self-care limitation						
	Total	Total	Prevented from working	Total	Mobility limitation	Self-care limitation	Total	Total	Mobility limitation	Self-care limitation	A work disability	No work disability	A mobility limitation	No mobility limitation
PLACE AND COUNTY SUBDIVISION—Con.														
Frankfort village, Ross County	633	14.1	8.1	5.1	3.5	3.2	182	26.4	19.8	13.7	39.3	78.5	22.7	74.8
Franklin city, Warren County	7 152	12.3	7.6	4.8	3.3	3.2	1 073	25.4	20.4	12.8	28.8	75.9	12.4	72.0
Franklin Furnace CDP, Scioto County	792	18.1	11.6	9.3	7.1	5.2	114	19.3	14.9	14.0	17.5	67.5	10.7	62.1
Frazeysburg village, Muskingum County	678	9.1	6.5	4.0	1.3	3.7	165	23.6	18.2	10.3	25.8	79.7	–	75.8
Fredericksburg village, Wayne County	341	13.8	9.4	7.9	4.4	5.0	52	44.2	38.5	13.5	31.9	84.7	20.0	80.1
Fredericktown village, Knox County	1 524	9.6	3.9	3.3	1.6	2.2	291	18.6	17.2	12.4	42.2	81.3	–	78.8
Freeport village, Harrison County	246	14.2	8.1	11.0	10.2	4.1	102	31.4	28.4	20.6	28.6	64.5	28.0	62.9
Fremont city, Sandusky County	10 395	9.2	5.1	4.1	2.3	2.5	2 285	20.1	16.2	12.4	38.3	81.6	21.8	79.0
Fruit Hill CDP, Hamilton County	2 511	6.1	2.1	3.4	2.0	2.6	495	16.8	12.1	9.5	60.1	85.3	13.7	85.2
Fulton village, Morrow County	155	8.4	2.6	1.3	1.3	1.3	34	5.9	5.9	–	69.2	78.9	–	79.1
Fultonham village, Muskingum County	111	17.1	12.6	9.0	9.0	6.3	15	26.7	26.7	26.7	15.8	62.0	–	59.4
Gahanna city, Franklin County	18 114	7.2	3.7	3.2	1.9	2.0	2 044	21.0	18.8	9.6	45.3	82.8	22.3	81.2
Galena village, Delaware County	215	12.6	6.0	4.7	2.8	4.7	45	20.0	15.6	17.8	37.0	87.2	50.0	81.8
Galion city, Crawford County	7 229	13.2	7.3	4.5	2.9	2.9	1 665	21.0	17.2	10.5	35.8	79.1	29.1	74.7
Gallipolis city, Gallia County	2 691	14.7	10.4	8.0	5.1	6.0	933	24.4	23.7	12.5	25.1	75.3	14.7	70.8
Gambier village, Knox County	1 866	1.9	.3	.2	.2	–	65	7.7	7.7	1.5	19.4	42.8	100.0	42.3
Gann village, Knox County	93	10.8	4.3	4.3	4.3	–	30	26.7	10.0	16.7	–	68.7	–	64.0
Garfield Heights city, Cuyahoga County	19 249	7.8	4.2	4.0	2.4	3.1	6 103	23.7	17.1	13.1	39.1	80.6	28.1	78.5
Garrettsville village, Portage County	1 284	8.9	4.5	4.0	2.8	2.2	234	23.1	20.5	12.0	43.9	82.1	22.2	80.3
Gates Mills village, Cuyahoga County	1 628	3.1	1.0	2.6	1.4	2.5	379	14.8	10.3	7.7	54.9	70.6	45.5	70.5
Geneva city, Ashtabula County	3 928	10.1	5.7	5.8	4.0	4.1	808	24.1	19.1	13.1	32.7	79.3	17.7	77.0
Geneva-on-the-Lake village, Ashtabula County	1 064	15.9	8.0	7.3	4.1	5.6	165	27.3	22.4	18.8	40.2	72.7	4.5	70.3
Genoa village, Ottawa County	1 294	7.7	3.6	3.6	1.2	3.1	286	23.1	18.2	11.2	44.0	83.0	25.0	80.7
Georgetown village, Brown County	2 021	9.8	7.5	4.8	2.4	3.2	576	26.7	23.8	9.9	21.6	75.6	22.4	71.5
Germantown city, Montgomery County	3 141	5.7	4.2	4.7	2.1	4.2	543	20.3	15.1	12.2	26.3	81.5	–	80.0
Gettysburg village, Darke County	298	9.1	4.7	3.7	3.0	3.0	72	22.2	11.1	13.9	44.4	77.9	11.1	76.8
Gibsonburg village, Sandusky County	1 527	9.0	4.8	3.4	1.8	2.3	350	19.4	13.7	11.7	35.8	78.3	–	75.9
Gilboa village, Putnam County	115	6.1	2.6	1.7	1.7	1.7	38	39.5	28.9	21.1	57.1	83.3	–	83.2
Girard city, Trumbull County	6 970	11.3	7.1	4.6	2.9	3.1	2 102	23.2	18.1	13.1	27.4	77.7	8.0	73.9
Glandorf village, Putnam County	443	4.5	2.3	2.9	.2	2.9	90	23.3	17.8	8.9	30.0	83.7	–	81.4
Glendale village, Hamilton County	1 501	6.6	2.6	4.1	2.0	2.7	463	18.4	15.6	9.1	50.5	77.7	46.7	76.5
Glenford village, Perry County	123	9.8	3.3	4.9	4.9	2.4	25	12.0	12.0	8.0	41.7	83.8	–	83.8
Glenmont village, Holmes County	121	11.6	4.1	3.3	1.7	1.7	35	28.6	17.1	22.9	35.7	94.4	–	89.1
Glenmoor CDP, Columbiana County	1 495	12.8	7.8	2.9	1.9	1.1	320	25.6	13.4	19.7	30.9	66.0	32.1	62.1
Glenwillow village, Cuyahoga County	318	9.1	4.7	5.7	2.5	4.4	70	22.9	14.3	11.4	48.3	89.6	25.0	87.4
Gloria Glens Park village, Medina County	255	14.5	6.7	2.0	2.0	–	47	27.7	17.0	14.9	40.5	79.4	60.0	74.0
Glouster village, Athens County	1 126	20.9	15.4	8.5	5.5	5.5	301	29.6	22.9	17.9	20.0	68.4	–	61.7
Gnadenhutten village, Tuscarawas County	713	10.2	5.2	2.4	2.0	1.3	221	18.6	16.7	9.5	37.0	75.5	–	73.0
Golf Manor village, Hamilton County	2 461	8.6	5.3	6.2	3.4	4.4	737	14.5	9.5	10.3	34.9	86.4	43.4	83.3
Gordon village, Darke County	126	7.1	.8	–	–	–	38	15.8	15.8	7.9	88.9	65.8	–	67.5
Grafton village, Lorain County	1 612	3.9	1.6	3.0	1.6	1.8	227	18.9	14.5	18.9	39.7	77.5	–	77.3
Grand Rapids village, Wood County	584	7.9	3.1	2.4	1.2	1.7	84	21.4	14.3	11.9	56.5	87.2	42.9	85.3
Grand River village, Lake County	183	5.5	3.3	–	–	–	38	2.6	2.6	2.6	20.0	89.6	–	85.8
Grandview CDP, Hamilton County	778	10.0	5.3	9.4	2.6	6.8	95	20.0	5.3	20.0	10.3	69.7	–	65.4
Grandview Heights city, Franklin County	4 604	5.1	2.2	2.4	1.1	1.7	804	15.4	13.4	6.6	54.5	87.5	26.9	86.4
Granville village, Licking County	3 518	1.7	1.0	1.2	.6	1.0	398	16.6	12.6	10.6	42.4	56.5	–	56.6
Granville South CDP, Licking County	726	8.1	3.0	–	–	–	71	25.4	12.7	12.7	30.5	76.3	–	72.6
Gratiot village	113	10.6	5.3	7.1	2.7	7.1	41	14.6	14.6	9.8	25.0	82.2	–	78.2
Licking County	60	5.0	–	–	–	–	22	22.7	22.7	13.6	100.0	84.2	–	85.0
Muskingum County	53	17.0	11.3	15.1	5.7	15.1	19	5.3	5.3	5.3	–	79.5	–	70.0
Gratis village, Preble County	620	9.2	5.3	4.7	2.3	3.1	87	31.0	28.7	12.6	40.4	76.0	14.3	74.1
Graysville village, Monroe County	52	17.3	9.6	25.0	9.6	25.0	43	–	–	–	44.4	67.4	–	70.2
Green village, Summit County	2 326	8.4	2.3	1.7	1.3	.7	310	9.7	9.7	1.9	62.2	79.6	56.7	78.4
Green Camp village, Marion County	262	13.7	3.4	4.6	3.8	3.4	46	37.0	23.9	23.9	61.1	82.3	20.0	81.7
Greenfield city, Highland County	3 040	17.3	10.1	7.3	5.0	4.5	765	17.4	13.7	13.1	26.9	78.5	17.2	72.3
Greenhills village, Hamilton County	2 696	5.3	3.3	2.2	1.0	1.4	553	10.1	6.9	5.4	29.4	83.7	–	81.7
Green Meadows CDP, Clark County	1 627	11.9	5.5	3.1	3.1	1.2	225	22.7	12.0	12.9	39.9	86.1	20.0	82.5
Greensburg CDP, Summit County	2 183	10.5	3.8	2.7	1.9	1.6	401	11.0	7.7	3.2	42.2	77.3	–	75.0
Green Springs village	772	6.6	3.8	3.2	.5	3.0	156	23.1	17.3	19.2	37.3	80.4	–	78.0
Sandusky County	350	5.7	4.0	4.0	–	4.0	65	16.9	10.8	16.9	30.0	77.9	–	75.1
Seneca County	422	7.3	3.6	2.6	.9	2.1	91	27.5	22.0	20.9	41.9	82.6	–	80.4
Greentown CDP, Stark County	1 112	11.5	3.7	2.2	.5	2.2	192	13.0	9.4	3.6	60.9	78.3	–	76.7
Greenville city, Darke County	7 257	9.5	4.6	3.3	1.9	2.5	2 269	15.7	10.5	9.7	46.3	82.8	21.9	80.4
Greenwich village, Huron County	923	10.5	5.3	4.9	3.5	3.9	164	18.9	14.0	9.1	43.3	74.3	53.1	71.7
Groesbeck CDP, Hamilton County	4 228	6.6	4.0	4.8	2.3	3.2	873	20.5	17.8	9.6	31.3	84.6	16.2	82.6
Grove City city, Franklin County	13 031	7.2	3.2	3.2	2.1	2.2	1 845	19.1	17.8	9.7	50.8	84.7	24.9	83.5
Groveport village, Franklin County	1 881	7.8	4.1	3.3	1.8	2.3	325	12.6	7.7	7.1	47.6	79.7	–	78.6
Grover Hill village, Paulding County	312	12.8	7.1	2.6	2.6	1.3	65	20.0	16.9	6.2	35.0	75.7	25.0	71.7
Hamden village, Vinton County	498	16.9	12.0	8.2	4.8	7.2	129	32.6	29.5	14.7	14.3	68.4	20.8	61.2
Hamersville village, Brown County	379	14.8	8.2	4.7	2.9	1.8	60	16.7	16.7	16.7	35.7	82.4	–	77.7
Hamilton city, Butler County	37 211	13.6	7.9	6.7	3.8	4.7	8 311	21.6	17.9	12.8	33.1	78.5	15.4	74.6
Hamler village, Henry County	361	5.0	1.7	1.7	1.1	1.1	95	24.2	20.0	11.6	55.6	82.5	–	82.1
Hanging Rock village, Lawrence County	175	10.3	10.3	4.0	4.0	4.0	33	9.1	9.1	9.1	–	63.1	–	58.9
Hanover village, Licking County	488	4.5	2.0	4.3	1.2	3.5	106	26.4	18.9	12.3	54.5	77.9	33.3	77.4
Hanoverton village, Columbiana County	243	6.2	1.2	7.0	2.1	5.8	94	34.0	20.2	26.6	33.3	77.2	40.0	75.2
Harbor Hills CDP, Licking County	886	15.0	8.7	2.8	1.0	1.8	257	12.8	3.1	12.8	42.1	73.8	–	69.8
Harbor View village, Lucas County	69	24.6	18.8	10.1	4.3	10.1	36	22.2	13.9	22.2	23.5	78.8	–	68.2
Harpster village, Wyandot County	117	6.0	4.3	–	–	–	48	20.8	20.8	10.4	28.6	87.3	–	83.8
Harrisburg village	217	11.5	7.4	2.8	2.8	2.8	45	20.0	20.0	–	32.0	81.3	–	77.7
Franklin County	217	11.5	7.4	2.8	2.8	2.8	45	20.0	20.0	–	32.0	81.3	–	77.7
Pickaway County	–	–	–	–	–	–	–	–	–	–	–	–	–	–
Harrison city, Hamilton County	4 622	8.8	4.0	2.5	1.3	1.5	616	16.7	15.1	3.7	48.4	83.9	29.0	81.5
Harrisville village, Harrison County	181	18.8	8.8	8.3	7.2	6.6	55	32.7	25.5	29.1	41.2	67.3	46.2	63.7
Harrod village, Allen County	294	9.5	7.1	6.1	4.8	2.0	76	32.9	28.9	9.2	25.0	75.6	14.3	73.6
Hartford village, Licking County	267	8.2	5.6	7.1	3.0	6.4	52	26.9	17.3	15.4	22.7	78.0	25.0	74.9
Hartville village, Stark County	1 285	6.6	2.6	1.9	.6	1.5	231	15.6	7.8	11.3	41.2	83.7	25.0	81.2
Harveysburg village, Warren County	252	6.0	2.0	.8	.8	–	52	23.1	11.5	19.2	66.7	77.6	–	77.6
Haskins village, Wood County	328	9.1	3.4	3.4	3.4	1.2	74	18.9	5.4	16.2	56.7	78.9	18.2	78.9
Haviland village, Paulding County	139	10.1	7.2	4.3	–	4.3	34	23.5	23.5	17.6	28.6	88.0	–	82.0
Hayesville village, Ashland County	273	3.3	2.9	4.4	1.8	2.9	64	10.9	7.8	6.3	11.1	86.0	–	85.1
Heath city, Licking County	4 632	8.6	4.6	3.2	2.1	2.0	856	9.7	6.8	7.8	39.8	79.9	18.8	77.7

TIPSII [UPF] GPH539 CENSUS90 71583600 07/17/92 1:25 PM MACHINE: C DATA:CENSUS90S*PH5TIPSDA39. 07/13/92 21:50:58 TAPE: NONE FRAME: 97
TSF:CENSUS90*92. 07/13/92 21:51:46 UTF:CENSUS90*93. 07/13/92 21:51:46 META:CENSUS90S*PH5T7-839. 07/13/92 21:59:21

Table 8. **Disability Status: 1990**—Con.

[Data based on sample and subject to sampling variability, see text. For definitions of terms and meanings of symbols, see text]

State County Place and [In Selected States] County Subdivision	Civilian noninstitutionalized persons 16 to 64 years						Civilian noninstitutionalized persons 65 years and over				Percent in labor force of civilian noninstitutionalized persons 16 to 64 years with—			
		Percent with a work disability		Percent with a mobility or self-care limitation				Percent with a mobility or self-care limitation						
	Total	Total	Prevented from working	Total	Mobility limitation	Self-care limitation	Total	Total	Mobility limitation	Self-care limitation	A work disability	No work disability	A mobility limitation	No mobility limitation
PLACE AND COUNTY SUBDIVISION— Con.														
Hebron village, Licking County	1 329	10.6	5.6	4.4	1.1	3.8	243	31.7	25.5	20.2	39.0	81.7	13.3	77.9
Helena village, Sandusky County	160	3.1	1.3	–	–	–	31	16.1	12.9	12.9	60.0	87.7	–	86.9
Hemlock village, Perry County	112	15.2	11.6	4.5	2.7	1.8	25	–	–	–	23.5	63.2	–	58.7
Hicksville village, Defiance County	2 237	8.9	4.6	2.7	1.2	2.0	512	21.1	17.0	15.6	43.0	82.3	25.9	79.5
Higginsport village, Brown County	208	16.3	8.2	4.8	2.9	1.9	41	22.0	17.1	4.9	38.2	77.6	–	73.3
Highland village, Highland County	148	16.9	12.2	5.4	5.4	5.4	36	22.2	16.7	5.6	28.0	82.1	–	77.1
Highland Heights city, Cuyahoga County	3 846	4.6	1.7	2.3	.9	1.6	1 135	20.0	14.1	12.0	47.5	79.2	38.9	78.1
Hilliard city, Franklin County	7 881	6.3	2.6	3.3	1.5	2.1	783	23.0	18.9	11.0	47.8	82.4	32.5	81.0
Hills and Dales village, Stark County	197	2.0	–	2.0	1.0	2.0	55	12.7	12.7	10.9	100.0	52.8	100.0	53.3
Hillsboro city, Highland County	3 541	16.5	9.3	7.9	5.6	6.0	1 143	25.0	19.8	12.6	36.0	77.3	6.1	74.4
Hiram village, Portage County	1 139	1.4	.4	1.6	.3	1.6	56	35.7	33.9	17.9	75.0	80.1	–	80.3
Holgate village, Henry County	722	3.3	1.5	5.0	1.2	4.8	198	20.7	15.2	11.6	50.0	79.4	33.3	79.0
Holiday Valley CDP, Clark County	887	4.8	2.7	3.7	.6	3.2	46	19.6	8.7	19.6	32.6	84.8	–	82.8
Holland village, Lucas County	622	11.7	7.4	5.0	2.1	4.0	269	28.6	26.4	17.8	27.4	83.4	30.8	77.8
Hollansburg village, Darke County	176	14.8	9.7	4.0	3.4	4.0	54	33.3	24.1	16.7	23.1	74.7	–	69.4
Holloway village, Belmont County	232	9.5	7.8	3.9	3.0	.9	51	7.8	3.9	3.9	13.6	60.0	–	57.3
Holmesville village, Holmes County	263	10.6	5.3	11.4	3.4	10.6	57	29.8	26.3	14.0	50.0	91.5	–	90.2
Hopedale village, Harrison County	412	10.7	4.6	3.2	1.2	2.2	137	13.1	8.8	9.5	43.2	70.1	–	68.1
Howland Center CDP, Trumbull County	4 455	5.4	2.9	2.1	1.3	1.4	569	11.4	7.9	10.2	32.9	79.1	15.3	77.5
Hoytville village, Wood County	193	13.0	7.3	1.0	1.0	–	39	7.7	7.7	7.7	28.0	72.0	100.0	66.0
Hubbard city, Trumbull County	5 100	8.7	4.1	3.7	1.4	2.6	1 402	11.1	10.6	5.3	45.2	78.9	12.5	76.9
Huber Heights city	25 358	8.0	3.2	3.5	2.0	2.4	2 204	18.6	16.7	7.2	51.7	82.1	30.5	80.7
Miami County	30	30.0	–	–	–	–	–	–	–	–	100.0	100.0	–	100.0
Montgomery County	25 328	8.0	3.2	3.5	2.0	2.4	2 204	18.6	16.7	7.2	51.5	82.1	30.5	80.7
Huber Ridge CDP, Franklin County	3 477	6.3	2.3	1.1	.7	.6	268	28.4	26.5	12.7	49.1	87.3	–	85.5
Hudson village, Summit County	3 298	2.7	1.2	1.2	.4	.8	648	16.5	15.3	9.1	50.6	74.9	–	74.5
Hunting Valley village	532	2.3	.4	1.7	–	1.7	155	5.8	4.5	3.2	83.3	64.8	–	65.2
Cuyahoga County	425	1.2	.5	1.2	–	1.2	129	5.4	3.9	3.9	60.0	64.5	–	64.5
Geauga County	107	6.5	–	3.7	–	3.7	26	7.7	7.7	–	100.0	66.0	–	68.2
Huntsville village, Logan County	220	7.7	2.3	3.6	1.8	2.3	34	14.7	14.7	11.8	41.2	80.8	25.0	78.7
Huron city, Erie County	4 616	4.7	1.5	1.5	1.2	.6	868	11.8	8.5	8.2	53.7	79.6	27.3	79.0
Independence city, Cuyahoga County	3 785	5.2	1.7	2.0	.8	1.6	1 443	16.9	11.1	10.2	60.6	74.2	48.3	73.7
Irondale village, Jefferson County	207	12.1	8.2	5.8	3.4	3.9	69	23.2	13.0	21.7	32.0	61.0	42.9	58.0
Ironton city, Lawrence County	7 466	16.7	12.1	9.4	5.5	6.3	2 321	21.5	17.5	10.7	20.3	72.4	12.8	66.7
Ithaca village, Darke County	85	11.8	5.9	12.9	3.5	9.4	8	–	–	–	50.0	74.7	–	74.4
Jackson city, Jackson County	3 700	18.8	13.1	5.8	5.1	3.2	1 054	29.8	27.1	17.7	25.4	73.3	11.2	67.1
Jacksonburg village, Butler County	40	30.0	–	–	–	–	2	–	–	–	100.0	64.3	–	75.0
Jackson Center village, Shelby County	809	5.8	2.1	2.7	.6	2.7	187	19.8	10.7	12.3	57.4	81.0	–	80.1
Jacksonville village, Athens County	319	20.7	12.5	3.1	2.2	1.3	84	29.8	25.0	22.6	30.3	73.5	–	66.0
Jamestown village, Greene County	994	9.3	4.4	4.3	2.5	2.8	245	21.6	19.2	10.2	30.4	76.6	16.0	73.8
Jefferson village, Ashtabula County	1 904	8.5	3.9	3.7	1.4	2.4	435	12.4	9.2	5.3	41.4	79.7	18.5	77.3
Jefferson village, Madison County	2 887	8.0	3.3	2.8	1.4	1.4	457	26.3	17.9	19.9	53.9	81.9	26.8	80.4
Jeffersonville village, Fayette County	779	14.6	8.7	5.9	3.5	4.7	172	27.3	27.3	13.4	36.8	75.5	14.8	71.8
Jenera village, Hancock County	173	5.2	2.9	2.3	2.3	1.2	57	22.8	17.5	12.3	22.2	87.8	–	86.4
Jeromesville village, Ashland County	354	4.2	1.7	3.7	1.1	3.1	105	11.4	9.5	5.7	60.0	84.1	50.0	83.4
Jerry City village, Wood County	301	8.3	2.7	4.0	1.3	2.7	44	9.1	9.1	4.5	52.0	79.7	–	78.5
Jerusalem village, Monroe County	86	2.3	2.3	–	–	–	24	8.3	8.3	8.3	–	67.9	–	66.3
Jewett village, Harrison County	485	7.0	2.9	4.1	1.2	3.7	100	9.0	6.0	7.0	47.1	71.8	–	71.0
Johnstown village, Licking County	1 898	10.0	6.3	5.4	2.6	3.9	479	29.2	17.7	16.3	36.8	82.1	–	79.6
Junction City village, Perry County	478	9.4	6.1	6.1	2.5	3.6	96	30.2	25.0	16.7	28.9	80.8	–	77.9
Kalida village, Putnam County	565	6.4	4.2	4.2	2.3	3.2	105	18.1	10.5	11.4	27.8	86.4	30.8	83.9
Kelleys Island village, Erie County	110	9.1	7.3	3.6	–	3.6	26	7.7	7.7	–	20.0	63.0	–	59.1
Kent city, Portage County	22 421	5.3	2.2	1.7	1.1	1.1	1 904	22.6	18.3	10.6	37.9	67.1	25.2	66.0
Kenton city, Hardin County	4 938	10.3	4.7	4.9	2.6	3.4	1 265	17.5	13.3	9.2	38.4	78.9	24.8	76.0
Kenwood CDP, Hamilton County	4 231	5.2	1.7	2.9	1.1	2.6	1 888	19.3	11.0	13.3	56.4	78.7	20.8	78.2
Kettering city	38 520	7.0	3.0	2.6	1.4	1.8	9 864	16.5	13.4	8.8	48.9	82.5	31.6	80.9
Greene County	–	–	–	–	–	–	–	–	–	–	–	–	–	–
Montgomery County	38 520	7.0	3.0	2.6	1.4	1.8	9 864	16.5	13.4	8.8	48.9	82.5	31.6	80.9
Kettlersville village, Shelby County	111	3.6	–	–	–	–	24	25.0	25.0	–	100.0	84.1	–	84.7
Killbuck village, Holmes County	503	7.8	4.6	7.0	2.2	5.8	122	18.0	8.2	11.5	30.8	85.6	27.3	82.5
Kimbolton village, Guernsey County	104	17.3	12.5	2.9	2.9	–	27	7.4	7.4	–	11.1	76.7	–	67.3
Kingston village, Ross County	734	11.2	6.0	4.8	2.7	2.6	178	21.9	21.9	8.4	35.4	79.9	–	77.0
Kipton village, Lorain County	203	12.8	3.9	1.0	1.0	1.0	29	27.6	10.3	20.7	38.5	83.1	–	78.1
Kirby village, Wyandot County	80	11.3	11.3	3.8	–	3.8	21	14.3	–	14.3	–	74.6	–	66.3
Kirkersville village, Licking County	368	9.0	3.3	3.0	.5	2.4	42	16.7	16.7	9.5	57.6	77.9	–	76.5
Kirtland city, Lake County	3 980	8.2	3.9	2.1	.9	1.7	627	7.3	4.9	5.9	46.6	82.3	42.9	79.7
Kirtland Hills village, Lake County	318	–	–	–	–	–	89	11.2	11.2	2.2	–	74.2	–	74.2
La Croft CDP, Columbiana County	884	13.0	9.2	4.5	3.1	1.5	173	27.7	27.7	4.0	24.3	67.9	–	64.2
Lafayette village, Allen County	255	11.0	2.7	2.7	1.6	2.0	70	21.4	17.1	7.1	67.9	74.9	50.0	74.5
Lagrange village, Lorain County	725	6.9	4.0	1.2	.8	1.2	121	14.0	9.9	4.1	42.0	76.1	–	74.4
Lake Darby CDP, Franklin County	1 761	5.6	3.0	2.5	2.1	1.1	41	–	–	–	41.4	89.2	13.5	88.1
Lakeline village, Lake County	147	8.2	2.7	1.4	1.4	1.4	34	38.2	23.5	14.7	50.0	89.6	–	87.6
Lakemore village, Summit County	1 687	12.6	8.4	9.4	4.7	6.1	326	27.3	27.3	11.0	26.3	77.8	–	74.9
Lakeview village, Logan County	636	12.6	6.3	3.0	3.0	.8	200	20.0	18.5	10.5	40.0	78.6	31.6	75.0
Lakewood city, Cuyahoga County	39 272	6.7	2.6	2.6	1.5	1.8	7 841	22.4	18.2	11.5	49.8	84.9	21.9	83.4
Lancaster city, Fairfield County	21 267	10.6	6.0	4.6	2.7	3.1	5 073	22.2	17.5	10.7	34.0	81.0	24.3	77.5
Landen CDP, Warren County	6 350	3.3	1.4	1.9	1.1	1.5	329	12.2	10.6	10.3	35.1	85.3	23.6	84.3
La Rue village, Marion County	450	6.4	1.3	1.8	.4	1.3	145	20.0	15.9	6.9	79.3	79.1	–	79.5
Latty village, Paulding County	125	13.6	8.8	2.4	.8	2.4	18	22.2	22.2	16.7	23.5	80.6	–	73.4
Laura village, Miami County	288	10.1	5.6	2.4	1.4	2.4	41	29.3	29.3	24.4	37.9	82.2	–	78.9
Laurelville village, Hocking County	371	16.4	12.4	5.9	4.9	2.4	79	26.6	16.5	13.9	24.6	73.5	11.1	68.3
Lawrenceville village, Clark County	246	4.1	4.1	1.6	.8	1.6	26	–	–	–	–	85.2	–	82.4
Lebanon city, Warren County	6 527	8.5	4.4	4.0	2.3	2.2	1 161	13.5	12.4	7.1	37.6	81.9	10.5	79.8
Leesburg village, Highland County	673	9.7	5.5	2.4	1.6	1.6	136	16.2	14.7	4.4	40.0	80.6	18.2	77.6
Leesville village, Carroll County	99	15.2	11.1	2.0	2.0	–	31	22.6	22.6	9.7	26.7	58.3	100.0	52.6
Leetonia village, Columbiana County	1 239	9.0	6.1	3.1	2.0	1.7	318	21.4	15.7	13.5	24.1	77.0	8.0	73.6
Leipsic village, Putnam County	1 263	8.8	4.4	4.0	1.6	3.6	330	27.0	20.6	17.6	44.1	81.5	10.0	79.3
Lewisburg village, Preble County	947	10.3	5.3	3.6	3.0	1.3	201	11.9	10.0	7.5	42.9	78.8	17.9	76.8
Lewisville village, Monroe County	133	6.0	4.5	3.8	2.3	1.5	45	26.7	26.7	6.7	25.0	68.8	–	67.7

TIPSII [UPF] GPH539 CENSUS90 71583600 07/17/92 1:25 PM MACHINE: C DATA:CENSUS90S*PH5TIPSDA39. 07/13/92 21:50:58 TAPE: NONE FRAME: 98
TSF:CENSUS90*92. 07/13/92 21:51:46 UTF:CENSUS90*93. 07/13/92 21:51:46 META:CENSUS90S*PH5T7-839. 07/13/92 21:59:21

Table 8. **Disability Status: 1990**—Con.

[Data based on sample and subject to sampling variability, see text. For definitions of terms and meanings of symbols, see text]

State County Place and [In Selected States] County Subdivision	Civilian noninstitutionalized persons 16 to 64 years						Civilian noninstitutionalized persons 65 years and over				Percent in labor force of civilian noninstitutionalized persons 16 to 64 years with—			
		Percent with a work disability		Percent with a mobility or self-care limitation				Percent with a mobility or self-care limitation						
	Total	Total	Prevented from working	Total	Mobility limitation	Self-care limitation	Total	Total	Mobility limitation	Self-care limitation	A work disability	No work disability	A mobility limitation	No mobility limitation
PLACE AND COUNTY SUBDIVISION— Con.														
Lexington village, Richland County	2 638	5.5	2.9	2.8	2.0	1.4	316	22.2	16.5	13.3	38.4	80.3	30.8	78.9
Liberty Center village, Henry County	642	13.2	6.4	5.9	3.4	3.7	151	25.8	16.6	17.2	44.7	79.2	31.8	76.1
Lima city, Allen County	25 196	11.5	6.1	6.2	3.0	4.4	5 821	20.9	16.7	10.7	39.0	77.7	26.9	74.7
Limaville village, Stark County	88	4.5	2.3	3.4	–	3.4	27	18.5	18.5	–	–	71.4	–	68.2
Lincoln Heights city, Hamilton County	2 604	17.8	10.6	8.5	4.1	6.1	686	16.6	13.3	9.9	34.1	68.4	14.0	64.4
Lincoln Village CDP, Franklin County	6 723	12.1	6.3	4.8	2.6	3.1	1 125	19.3	16.1	10.0	36.9	81.5	16.3	77.7
Lindsey village, Sandusky County	336	7.4	4.8	2.1	1.2	.9	49	18.4	16.3	2.0	36.0	79.1	–	76.8
Linndale village, Cuyahoga County	99	24.2	13.1	6.1	6.1	–	41	29.3	29.3	29.3	37.5	85.3	–	78.5
Lisbon village, Columbiana County	1 790	9.4	4.3	4.2	3.1	2.6	520	20.0	17.9	9.2	47.6	81.6	–	80.9
Lithopolis village, Fairfield County	332	5.4	1.8	.3	–	.3	71	32.4	29.6	16.9	50.0	79.0	–	77.4
Lockbourne village, Franklin County	93	8.6	6.5	4.3	2.2	4.3	29	37.9	17.2	34.5	–	77.6	–	72.5
Lockington village, Shelby County	120	11.7	5.8	3.3	.8	3.3	14	35.7	21.4	28.6	50.0	76.4	–	73.9
Lockland village, Hamilton County	2 805	16.0	9.2	9.1	4.5	7.5	558	14.0	11.3	3.9	40.0	83.2	–	79.8
Lodi village, Medina County	1 887	14.9	6.0	5.9	3.3	3.9	395	31.9	31.9	13.2	48.8	78.6	40.3	75.3
Logan city, Hocking County	3 870	14.0	8.4	6.4	4.4	4.3	1 164	20.0	14.9	12.7	28.7	79.2	20.5	74.5
Logan Elm Village CDP, Pickaway County	722	5.3	1.5	2.9	2.1	.8	149	17.4	12.8	4.7	55.3	78.9	100.0	77.2
London city, Madison County	4 715	10.1	6.2	5.6	3.0	5.0	1 067	22.0	17.1	14.5	36.1	81.0	26.6	78.1
Lorain city, Lorain County	43 196	10.1	6.0	6.2	2.8	4.6	9 062	22.0	17.8	13.1	33.2	73.6	21.7	70.9
Lordstown village, Trumbull County	2 314	11.3	5.6	6.8	2.0	5.6	314	11.1	11.1	9.6	37.9	78.0	8.5	74.8
Lore City village, Guernsey County	254	3.5	3.5	2.8	.8	2.8	45	33.3	22.2	28.9	–	85.7	–	83.3
Loudonville village	1 741	9.4	5.8	5.9	2.5	4.8	459	20.0	20.0	7.4	32.9	84.3	68.2	79.8
Ashland County	1 678	9.8	6.0	5.2	2.6	4.1	455	19.3	19.3	7.5	32.9	84.6	68.2	79.9
Holmes County	63	–	–	22.2	–	22.2	4	100.0	100.0	–	–	77.8	–	77.8
Louisville city, Stark County	5 094	6.7	3.0	3.8	1.5	3.1	1 028	18.1	13.7	11.5	40.7	81.5	38.7	79.4
Loveland city	6 530	7.8	3.3	3.4	2.1	1.9	655	20.3	15.4	13.7	53.1	80.2	19.4	79.3
Clermont County	1 083	11.0	4.6	2.5	2.5	.4	184	22.3	21.2	22.3	55.5	82.4	–	81.4
Hamilton County	5 436	7.2	3.1	3.5	2.0	2.2	464	19.8	13.4	10.6	52.4	79.8	24.3	78.9
Warren County	11	–	–	–	–	–	7	–	–	–	–	100.0	–	100.0
Loveland Park CDP	923	9.9	7.5	6.1	3.7	4.3	76	36.8	36.8	14.5	18.7	80.3	41.2	75.5
Hamilton County	187	10.2	6.4	3.7	3.7	–	–	–	–	–	36.8	83.9	100.0	78.3
Warren County	736	9.8	7.7	6.7	3.7	5.4	76	36.8	36.8	14.5	13.9	79.4	25.9	74.8
Lowell village, Washington County	381	9.4	5.2	3.9	1.0	3.4	101	25.7	25.7	11.9	38.9	76.2	50.0	72.9
Lowellville village, Mahoning County	750	8.1	5.3	6.8	3.1	5.1	305	25.6	15.1	18.4	27.9	72.1	17.4	70.2
Lower Salem village, Washington County	62	24.2	4.8	14.5	4.8	9.7	13	15.4	15.4	–	80.0	83.0	100.0	81.4
Lucas village, Richland County	443	8.4	4.5	2.7	1.8	2.5	116	12.9	6.0	9.5	45.9	76.6	62.5	74.3
Lucasville CDP, Scioto County	1 003	24.1	19.8	6.2	5.6	2.2	167	37.7	32.9	22.8	12.4	71.9	–	60.9
Luckey village, Wood County	531	6.2	1.7	3.2	1.9	2.1	132	15.2	9.8	7.6	72.7	79.7	80.0	79.3
Ludlow Falls village, Miami County	180	2.8	1.1	4.4	–	4.4	47	12.8	12.8	8.5	60.0	68.6	–	68.3
Lynchburg village, Highland County	710	12.8	6.1	9.4	6.6	8.3	169	10.7	7.1	6.5	46.2	77.4	51.1	75.0
Lyndhurst city, Cuyahoga County	9 409	6.7	2.8	2.9	1.7	1.9	3 849	15.2	10.4	10.7	49.0	77.5	19.6	76.6
Lyons village, Fulton County	382	10.5	5.5	3.1	2.6	2.4	70	21.4	18.6	14.3	42.5	81.6	30.0	78.8
McArthur village, Vinton County	895	10.4	6.8	4.6	3.0	2.8	281	26.7	22.8	10.7	30.1	73.9	–	71.5
McClure village, Henry County	461	12.4	4.6	4.6	3.3	3.0	125	21.6	16.8	14.4	59.6	79.5	40.0	78.3
McComb village, Hancock County	932	8.2	2.7	1.0	.8	.6	197	24.9	23.4	8.1	57.9	82.8	28.6	81.2
McConnelsville village, Morgan County	1 028	11.9	7.2	4.5	3.6	2.0	408	21.8	18.4	10.3	32.0	77.3	16.2	74.0
McDonald village, Trumbull County	2 266	8.5	3.6	2.2	1.2	1.2	394	16.8	9.4	13.5	51.6	81.1	33.3	79.2
Macedonia city, Summit County	5 045	6.5	2.3	2.2	1.1	1.4	567	21.0	18.3	10.8	57.1	83.5	26.8	82.4
McGuffey village, Hardin County	334	20.7	13.2	8.1	4.8	4.2	76	19.7	17.1	7.9	24.6	69.4	12.5	62.6
Mack North CDP, Hamilton County	1 857	5.0	3.0	2.4	1.1	1.7	258	14.0	11.6	11.6	34.4	81.0	–	79.5
Macksburg village, Washington County	120	17.5	13.3	2.5	2.5	–	19	26.3	26.3	15.8	9.5	80.8	–	70.1
Mack South CDP, Hamilton County	3 749	4.4	2.0	3.3	1.9	2.5	498	9.4	7.0	2.4	42.7	80.4	8.6	80.0
Madeira city, Hamilton County	5 177	3.4	1.8	2.7	1.2	2.1	1 478	22.4	19.4	13.7	43.8	81.9	–	81.5
Madison village, Lake County	1 570	8.5	3.5	2.8	1.3	2.5	262	16.4	13.7	6.1	54.1	81.3	9.5	79.9
Magnetic Springs village, Union County	240	9.2	7.9	.8	.8	–	22	9.1	9.1	–	–	76.1	–	69.7
Magnolia village	594	10.1	3.5	3.0	2.4	1.7	162	13.6	2.5	13.6	58.3	79.2	57.1	77.6
Carroll County	219	7.8	3.7	.9	.9	.9	43	11.6	4.7	11.6	52.9	79.2	–	77.9
Stark County	375	11.5	3.5	4.3	3.2	2.1	119	14.3	1.7	14.3	60.5	79.2	66.7	77.4
Maineville village, Warren County	151	9.9	6.0	4.6	1.3	3.3	122	35.2	31.1	8.2	40.0	85.3	–	81.9
Malinta village, Henry County	248	14.1	9.7	7.3	4.8	3.2	33	9.1	–	9.1	17.1	72.3	–	67.8
Malta village, Morgan County	459	8.1	5.4	3.7	2.2	3.3	178	23.6	22.5	9.0	10.8	75.8	–	72.2
Malvern village, Carroll County	671	8.8	5.4	1.8	1.3	1.2	183	14.2	12.6	9.8	33.9	75.5	11.1	72.7
Manchester village, Adams County	1 287	15.9	12.0	7.5	3.3	6.0	374	24.6	20.1	14.7	16.6	72.0	9.3	65.0
Mansfield city, Richland County	29 535	11.9	6.6	5.8	3.2	4.1	7 242	18.4	13.7	10.3	34.5	78.7	21.3	75.2
Mantua village, Portage County	771	6.5	2.7	3.0	1.2	2.1	123	22.8	17.9	11.4	52.0	83.2	55.6	81.5
Maple Heights city, Cuyahoga County	16 432	7.1	4.2	4.8	2.1	3.7	4 905	20.7	16.0	10.4	33.6	83.5	21.7	81.2
Maple Ridge CDP, Mahoning County	650	23.7	14.6	6.3	5.5	5.5	138	16.7	12.3	4.3	22.7	78.0	–	68.7
Marble Cliff village, Franklin County	341	6.7	2.3	2.6	2.3	.9	139	14.4	12.9	5.8	56.5	84.9	50.0	83.8
Marblehead village, Ottawa County	407	4.4	3.4	.5	.5	.5	189	15.9	13.8	5.8	11.1	79.4	–	76.8
Marengo village, Morrow County	244	10.7	7.4	2.5	1.6	2.5	26	26.9	19.2	7.7	30.8	75.2	–	71.7
Mariemont village, Hamilton County	1 951	5.8	1.4	1.9	.6	1.4	599	8.8	4.7	5.0	62.3	77.9	18.2	77.3
Marietta city, Washington County	9 370	10.4	5.5	4.5	2.0	3.4	2 269	26.1	20.5	17.1	38.4	77.2	21.7	74.2
Marion city, Marion County	20 859	12.7	7.2	5.0	3.1	3.5	4 200	18.3	15.1	10.7	34.3	79.4	20.6	75.4
Marseilles village, Wyandot County	107	5.6	5.6	5.6	2.8	4.7	10	70.0	70.0	70.0	–	81.2	–	78.8
Marshallville village, Wayne County	465	9.7	4.3	3.2	1.9	1.9	66	15.2	12.1	15.2	44.4	84.8	–	82.5
Martinsburg village, Knox County	119	16.0	7.6	12.6	4.2	10.1	33	24.2	24.2	18.2	52.6	81.0	–	79.8
Martins Ferry city, Belmont County	4 632	11.7	7.3	6.0	3.5	4.0	1 688	24.9	17.9	13.7	37.5	73.6	14.8	71.4
Martinsville village, Clinton County	320	8.8	4.4	6.6	4.1	4.4	40	7.5	7.5	–	50.0	71.6	30.8	71.3
Marysville city, Union County	5 039	8.6	3.4	3.3	1.5	2.4	1 044	20.9	18.0	9.5	46.1	86.7	29.3	84.0
Mason city, Warren County	7 454	5.8	2.3	2.8	1.4	2.0	938	21.6	15.6	12.9	55.0	84.1	42.1	83.0
Massillon city, Stark County	18 552	10.9	6.7	5.4	2.8	3.8	4 859	21.6	15.8	12.8	29.3	77.0	13.1	73.5
Matamoras village, Washington County	588	12.6	10.5	8.7	4.8	4.6	146	21.2	14.4	10.3	12.2	65.2	–	61.4
Maumee city, Lucas County	10 258	6.4	2.2	2.9	1.1	2.1	1 674	16.4	12.2	11.9	52.6	84.1	24.1	82.7
Mayfield village, Cuyahoga County	2 161	7.6	3.1	6.4	3.3	4.3	742	19.8	15.0	12.7	39.0	80.2	22.5	78.9
Mayfield Heights city, Cuyahoga County	11 639	7.4	4.3	5.4	3.3	3.6	5 538	18.1	13.1	9.9	35.9	82.6	25.9	81.0
Mechanicsburg village, Champaign County	1 146	11.2	6.5	5.2	3.8	3.4	228	21.1	13.6	10.1	35.2	79.2	20.5	76.4
Medina city, Medina County	11 695	6.7	3.3	3.0	1.8	1.7	1 881	20.1	14.5	10.4	43.8	83.5	22.2	81.9
Melrose village, Paulding County	148	4.1	4.1	8.1	2.7	8.1	43	18.6	18.6	–	–	66.9	–	66.0
Mendon village, Mercer County	414	12.3	5.6	4.8	2.7	2.4	132	20.5	17.4	9.8	37.3	80.7	–	77.4

TIPSII [UPF] GPH539 CENSUS90 71583600 07/17/92 1:25 PM MACHINE: C DATA:CENSUS90S*PH5TIPSDA39. 07/13/92 21:50:58 TAPE: NONE FRAME: 99
TSF:CENSUS90*92. 07/13/92 21:51:46 UTF:CENSUS90*93. 07/13/92 21:51:46 META:CENSUS90S*PH5T7-839. 07/13/92 21:59:21

Table 8. **Disability Status: 1990**—Con.

[Data based on sample and subject to sampling variability, see text. For definitions of terms and meanings of symbols, see text]

State County Place and [In Selected States] County Subdivision	Civilian noninstitutionalized persons 16 to 64 years						Civilian noninstitutionalized persons 65 years and over				Percent in labor force of civilian noninstitutionalized persons 16 to 64 years with—			
		Percent with a work disability		Percent with a mobility or self-care limitation				Percent with a mobility or self-care limitation						
	Total	Total	Prevented from working	Total	Mobility limitation	Self-care limitation	Total	Total	Mobility limitation	Self-care limitation	A work disability	No work disability	A mobility limitation	No mobility limitation
PLACE AND COUNTY SUBDIVISION— Con.														
Mentor city, Lake County	31 259	6.1	2.2	2.4	1.4	1.6	4 347	12.9	9.4	7.8	49.9	82.4	27.9	81.1
Mentor-on-the-Lake city, Lake County	5 598	7.8	2.5	4.0	2.1	2.7	446	13.9	10.8	6.7	60.6	86.7	63.5	85.1
Metamora village, Fulton County	302	9.3	5.0	3.6	2.3	1.3	89	27.0	13.5	15.7	46.4	89.4	14.3	87.1
Meyers Lake village, Stark County	334	5.1	2.1	1.5	.9	.6	106	15.1	10.4	7.5	41.2	86.1	–	84.6
Miamisburg city, Montgomery County	11 334	9.1	4.8	3.1	2.0	1.7	1 872	24.1	22.0	10.4	32.5	82.0	20.8	78.7
Middleburg Heights city, Cuyahoga County	9 854	5.6	2.2	3.5	1.5	3.0	2 446	17.8	12.8	12.0	51.3	81.6	17.9	80.8
Middlefield village, Geauga County	1 195	9.0	2.7	2.5	1.4	1.7	261	16.1	12.6	5.0	62.0	83.5	29.4	82.3
Middle Point village, Van Wert County	401	6.5	2.7	1.2	.5	.7	64	15.6	12.5	9.4	34.6	86.1	–	83.2
Middleport village, Meigs County	1 542	16.0	11.0	5.3	2.7	3.8	542	21.4	19.2	9.2	27.6	69.8	19.0	64.3
Middletown city	28 610	11.5	6.6	5.4	2.6	3.9	6 421	20.4	16.3	12.5	33.8	78.7	19.5	75.0
Butler County	28 605	11.5	6.6	5.3	2.6	3.9	6 388	20.5	16.4	12.5	33.7	78.7	19.5	75.0
Warren County	5	100.0	–	100.0	–	100.0	33	–	–	–	100.0	–	–	100.0
Midland village, Clinton County	200	8.0	6.5	9.5	2.0	9.5	28	28.6	28.6	7.1	12.5	76.1	–	72.4
Midvale village, Tuscarawas County	343	12.2	8.7	2.9	2.9	.6	75	26.7	20.0	6.7	19.0	73.8	20.0	68.5
Midway village, Madison County	178	9.6	5.1	2.8	–	2.8	42	23.8	16.7	9.5	35.3	71.4	–	68.0
Mifflin village, Ashland County	98	19.4	14.3	11.2	6.1	5.1	18	27.8	11.1	16.7	21.1	69.6	33.3	62.0
Milan village	886	7.1	2.0	2.5	1.5	1.8	187	7.5	7.0	2.1	63.5	80.7	38.5	80.1
Erie County	599	6.5	1.7	2.0	1.5	1.3	153	7.2	6.5	2.0	66.7	81.8	55.6	81.2
Huron County	287	8.4	2.8	3.5	1.4	2.8	34	8.8	8.8	2.9	58.3	78.3	–	77.7
Milford city	3 304	12.1	7.0	5.0	3.4	2.1	1 060	29.2	21.4	17.1	33.6	81.4	16.8	77.7
Clermont County	3 304	12.1	7.0	5.0	3.4	2.1	1 054	29.3	21.5	17.2	33.6	81.4	16.8	77.7
Hamilton County	–	–	–	–	–	–	6	–	–	–	–	–	–	–
Milford Center village, Union County	444	9.0	4.7	2.5	2.0	1.8	85	22.4	20.0	12.9	37.5	83.4	–	80.9
Millbury village, Wood County	711	6.0	2.7	3.4	1.8	2.7	68	2.9	2.9	–	44.2	81.1	30.8	79.8
Milledgeville village, Fayette County	78	15.4	5.1	10.3	–	10.3	20	35.0	35.0	35.0	58.3	81.8	–	78.2
Miller City village, Putnam County	97	5.2	3.1	3.1	3.1	–	39	38.5	33.3	23.1	40.0	78.3	–	78.7
Millersburg village, Holmes County	1 716	6.1	3.6	2.4	2.4	.9	389	15.9	15.9	4.4	32.7	84.7	31.0	82.8
Millersport village, Fairfield County	634	8.2	4.1	1.9	.6	1.6	148	15.5	14.2	7.4	26.9	79.9	50.0	75.7
Millville village, Butler County	472	6.6	4.9	9.5	4.4	7.4	77	36.4	28.6	32.5	12.9	84.1	–	83.1
Milton Center village, Wood County	135	16.3	7.4	–	–	–	16	12.5	12.5	12.5	36.4	81.4	–	74.1
Miltonsburg village, Monroe County	30	–	–	–	–	–	15	–	–	–	–	83.3	–	83.3
Mineral City village, Tuscarawas County	333	13.5	4.5	3.0	2.4	.6	81	16.0	13.6	12.3	66.7	80.6	25.0	80.0
Mineral Ridge CDP	2 358	11.2	9.8	7.2	6.0	5.3	260	23.1	21.2	18.8	10.2	79.2	3.5	75.8
Mahoning County	674	25.2	23.0	16.2	16.2	13.6	72	18.1	11.1	18.1	8.8	80.2	4.6	73.3
Trumbull County	1 684	5.6	4.5	3.6	1.9	2.0	188	25.0	25.0	19.1	12.8	78.9	–	76.6
Minerva village	2 606	10.2	4.6	4.1	2.0	2.5	680	16.8	14.3	9.1	47.9	78.8	27.5	76.6
Carroll County	1 176	11.4	7.3	7.1	3.1	4.4	314	19.1	19.1	9.9	25.4	80.7	11.1	76.4
Columbiana County	–	–	–	–	–	–	–	–	–	–	–	–	–	–
Stark County	1 430	9.3	2.4	1.7	1.0	1.0	366	14.8	10.1	8.5	70.7	77.2	66.7	76.7
Minerva Park village, Franklin County	852	7.4	2.3	2.3	1.2	1.9	290	12.8	10.0	6.9	54.0	81.9	30.0	80.4
Mingo Junction city, Jefferson County	2 704	11.4	6.8	6.2	3.6	4.4	777	21.9	15.8	14.8	28.5	70.1	24.5	66.9
Minster village, Auglaize County	1 473	4.2	2.6	.3	.3	.3	389	11.6	9.8	7.2	14.5	82.6	–	80.0
Mogadore village	2 628	6.6	2.9	3.4	2.2	2.1	348	3.2	3.2	3.2	47.1	79.0	39.7	77.7
Portage County	744	9.0	4.4	4.0	3.0	4.0	134	8.2	8.2	8.2	41.8	83.0	68.2	79.6
Summit County	1 884	5.7	2.3	3.2	1.9	1.4	214	–	–	–	50.5	77.5	22.2	77.0
Monfort Heights East CDP, Hamilton County	2 337	3.5	.3	1.8	.3	1.5	512	16.8	11.1	10.2	74.1	87.0	–	86.8
Monfort Heights South CDP, Hamilton County	2 933	4.9	2.6	4.0	.6	3.3	609	12.0	12.0	7.2	39.3	82.3	61.1	80.3
Monroe village	2 956	4.2	1.8	2.5	2.2	1.8	561	14.6	12.8	6.8	46.3	81.1	35.9	80.6
Butler County	2 912	3.9	1.8	2.3	1.9	1.8	561	14.6	12.8	6.8	45.6	81.1	32.7	80.6
Warren County	44	20.5	–	20.5	20.5	–	–	–	–	–	55.6	80.0	55.6	80.0
Monroeville village, Huron County	829	7.5	2.5	2.1	1.0	1.1	149	21.5	16.1	13.4	62.9	84.1	25.0	83.1
Montezuma village, Mercer County	133	18.0	11.3	3.8	3.8	–	25	8.0	8.0	–	29.2	77.1	60.0	68.8
Montgomery city, Hamilton County	6 268	3.0	1.1	1.6	.6	1.3	962	23.9	17.0	15.3	49.2	75.1	54.1	74.5
Montpelier village, Williams County	2 526	9.9	3.6	4.8	1.7	3.7	621	15.3	9.3	11.0	49.8	85.3	31.0	82.6
Montrose-Ghent CDP, Summit County	3 260	2.2	.5	1.3	.2	1.3	499	10.4	9.4	8.0	40.8	76.2	–	75.6
Moraine city, Montgomery County	3 872	11.9	7.7	3.0	1.8	2.0	558	20.6	15.6	13.3	25.1	79.7	38.6	73.8
Moreland Hills village, Cuyahoga County	2 216	4.8	2.2	2.2	1.2	1.3	464	12.1	6.9	7.1	44.9	70.3	34.6	69.5
Morral village, Marion County	215	7.9	2.3	3.7	.9	3.3	43	20.9	14.0	11.6	64.7	76.8	50.0	76.1
Morristown village, Belmont County	214	11.2	5.6	8.4	3.3	7.5	56	12.5	12.5	5.4	50.0	72.1	–	72.0
Morrow village, Warren County	718	11.7	6.8	3.1	2.4	1.8	132	25.8	16.7	13.6	34.5	77.4	17.6	73.8
Moscow village, Clermont County	176	22.7	10.8	2.8	2.8	2.8	29	20.7	20.7	–	45.0	89.0	–	81.3
Mount Blanchard village, Hancock County	300	5.7	2.7	.7	–	.7	71	19.7	19.7	11.3	47.1	82.0	–	80.0
Mount Carmel CDP, Clermont County	2 983	7.1	2.8	3.6	1.1	2.5	296	12.2	11.8	8.8	48.4	76.8	–	75.6
Mount Cory village, Hancock County	143	6.3	1.4	1.4	1.4	–	23	21.7	–	21.7	55.6	70.1	–	70.2
Mount Eaton village, Wayne County	172	5.2	3.5	4.7	1.2	3.5	20	10.0	10.0	5.0	–	80.4	100.0	75.9
Mount Gilead village, Morrow County	1 669	8.9	4.3	3.8	1.6	3.2	479	20.7	20.0	7.3	48.6	82.4	51.9	79.9
Mount Healthy city, Hamilton County	4 413	7.3	3.6	4.3	1.8	3.3	1 471	19.2	15.5	7.9	48.4	82.5	28.4	81.0
Mount Healthy Heights CDP, Hamilton County	2 518	6.8	3.0	6.1	2.8	4.6	184	44.0	31.0	28.8	55.8	85.0	47.9	84.1
Mount Orab village, Brown County	1 163	10.1	7.1	4.0	1.2	3.0	245	31.8	26.9	16.7	28.2	73.2	–	69.5
Mount Pleasant village, Jefferson County	289	9.3	6.2	.7	.7	–	61	18.0	14.8	8.2	33.3	72.9	–	69.7
Mount Repose CDP, Clermont County	1 993	8.2	2.8	2.6	.5	2.6	176	15.9	4.0	15.9	54.9	84.0	100.0	81.5
Mount Sterling village, Madison County	954	10.3	5.9	4.4	2.3	3.1	290	24.1	19.3	16.9	29.6	80.6	18.2	76.7
Mount Vernon city, Knox County	8 665	11.6	6.1	4.9	2.9	3.2	2 569	22.5	18.5	13.3	38.8	78.7	27.9	75.4
Mount Victory village, Hardin County	330	14.8	7.3	5.8	3.6	4.5	98	20.4	16.3	6.1	51.0	75.4	–	74.5
Mowrystown village, Highland County	281	14.9	6.8	27.0	6.8	22.8	67	32.8	17.9	26.9	35.7	73.2	36.8	69.8
Mulberry CDP, Clermont County	1 685	7.8	3.8	3.7	2.7	2.3	186	12.4	7.0	5.4	26.7	81.9	22.2	79.1
Munroe Falls village, Summit County	3 692	6.8	4.0	5.3	2.2	3.4	418	19.1	12.7	10.8	32.3	80.2	37.3	77.9
Murray City village, Hocking County	314	10.5	6.1	3.5	2.5	2.2	102	19.6	13.7	11.8	27.3	78.3	25.0	74.2
Mutual village, Champaign County	74	6.8	–	–	–	–	24	29.2	29.2	20.8	100.0	69.6	–	71.6
Napoleon city, Henry County	5 395	6.6	2.8	3.4	1.1	2.6	1 146	18.6	13.0	15.0	55.9	84.3	31.6	83.0
Nashville village, Holmes County	142	9.9	1.4	6.3	2.1	4.2	19	52.6	15.8	52.6	85.7	75.0	100.0	75.5

TIPSII [UPF] GPH539 CENSUS90 71583600 07/17/92 1:25 PM MACHINE: C DATA:CENSUS90S*PH5TIPSDA39. 07/13/92 21:50:58 TAPE: NONE FRAME: 100
TSF:CENSUS90*92. 07/13/92 21:51:46 UTF:CENSUS90*93. 07/13/92 21:51:46 META:CENSUS90S*PH5T7-839. 07/13/92 21:59:21

[Data based on sample and subject to sampling variability, see text. For definitions of terms and meanings of symbols, see text]

State County Place and [In Selected States] County Subdivision	Civilian noninstitutionalized persons 16 to 64 years						Civilian noninstitutionalized persons 65 years and over				Percent in labor force of civilian noninstitutionalized persons 16 to 64 years with—			
		Percent with a work disability		Percent with a mobility or self-care limitation				Percent with a mobility or self-care limitation						
	Total	Total	Prevented from working	Total	Mobility limitation	Self-care limitation	Total	Total	Mobility limitation	Self-care limitation	A work disability	No work disability	A mobility limitation	No mobility limitation
PLACE AND COUNTY SUBDIVISION—Con.														
Navarre village, Stark County	912	8.0	3.8	3.3	1.5	2.3	292	17.8	14.4	6.5	41.1	82.0	21.4	79.6
Neffs CDP, Belmont County	740	10.3	5.1	3.5	3.5	2.7	172	31.4	19.8	23.3	42.1	75.8	73.1	72.3
Nellie village, Coshocton County	56	–	–	–	–	–	19	31.6	15.8	15.8	–	87.5	–	87.5
Nelsonville city, Athens County	2 909	13.6	6.7	6.0	3.9	3.9	688	36.3	31.1	16.4	32.1	67.3	28.6	63.9
Nevada village, Wyandot County	535	12.9	7.3	7.3	4.3	4.7	92	19.6	19.6	9.8	30.4	76.8	4.3	73.8
Neville village, Clermont County	146	21.9	15.8	15.1	5.5	11.0	35	37.1	31.4	5.7	21.9	62.3	–	56.5
New Albany village, Franklin County	1 118	6.9	3.1	2.9	1.8	1.9	203	13.8	11.8	9.4	41.6	80.7	20.0	79.1
New Alexandria village, Jefferson County	178	9.0	5.6	2.2	–	2.2	27	33.3	29.6	25.9	25.0	66.7	–	62.9
Newark city, Licking County	26 859	9.0	4.7	4.1	2.3	3.1	6 051	21.4	17.2	11.7	40.1	78.6	37.9	76.0
New Athens village, Harrison County	244	12.7	6.1	15.2	4.9	11.5	58	17.2	8.6	10.3	41.9	68.5	16.7	67.7
New Bavaria village, Henry County	50	14.0	10.0	8.0	4.0	4.0	15	20.0	20.0	20.0	28.6	69.8	–	66.7
New Bloomington village, Marion County	176	13.1	8.0	9.1	4.0	8.5	27	11.1	11.1	–	39.1	75.8	14.3	73.4
New Boston village, Scioto County	1 521	23.1	19.2	7.4	5.7	3.9	547	28.3	22.3	12.6	12.8	67.0	16.1	56.8
New Bremen village, Auglaize County	1 460	6.1	2.6	2.9	1.8	2.6	339	14.2	10.9	8.0	55.1	87.0	42.3	85.8
Newburgh Heights village, Cuyahoga County	1 591	9.5	4.9	4.5	3.0	3.3	349	27.5	20.1	17.5	33.1	77.2	27.7	74.4
New Carlisle city, Clark County	3 759	11.7	5.9	3.9	3.2	2.0	671	23.7	20.6	10.3	34.2	79.8	21.3	76.2
Newcomerstown village, Tuscarawas County	2 338	14.2	8.4	6.3	3.2	3.9	695	32.4	23.9	18.3	29.4	70.1	12.0	66.1
New Concord village, Muskingum County	1 597	4.0	1.6	1.3	.3	1.1	235	21.7	20.9	8.5	21.9	62.0	–	60.6
New Holland village	517	10.1	7.5	4.4	3.7	1.9	144	17.4	15.3	7.6	13.5	76.1	10.5	72.1
Fayette County	83	12.0	6.0	9.6	9.6	7.2	18	16.7	16.7	16.7	–	86.3	25.0	81.3
Pickaway County	434	9.7	7.8	3.5	2.5	.9	126	17.5	15.1	6.3	16.7	74.2	–	70.4
New Knoxville village, Auglaize County	458	5.5	.9	.4	–	.4	162	32.1	22.8	19.8	68.0	76.9	–	76.4
New Lebanon village, Montgomery County	2 711	10.4	5.7	5.5	2.8	3.7	473	24.7	20.5	12.7	37.0	78.7	19.5	76.0
New Lexington city, Perry County	3 015	14.2	9.7	7.0	3.7	5.0	658	24.8	23.1	12.8	25.9	79.8	15.2	74.3
New London village, Huron County	1 557	14.1	8.0	3.0	2.0	2.3	327	16.2	12.2	10.7	41.1	79.7	29.0	75.2
New Madison village, Darke County	575	4.3	1.4	2.4	1.4	1.7	128	16.4	11.7	10.2	48.0	83.5	–	83.1
New Miami village, Butler County	1 694	17.8	10.9	11.2	5.1	8.3	261	23.0	23.0	11.9	24.9	72.9	17.4	66.9
New Middletown village, Mahoning County	1 286	8.0	4.7	4.0	1.7	3.0	236	17.4	14.8	11.0	35.0	77.7	13.6	75.3
New Paris village, Preble County	1 103	9.7	4.8	5.9	2.2	4.5	251	17.5	15.1	10.4	37.4	82.7	16.7	79.7
New Philadelphia city, Tuscarawas County	9 693	10.3	5.1	3.5	2.0	2.3	2 455	18.1	14.3	9.1	43.2	79.4	17.4	76.8
New Richmond village, Clermont County	1 449	10.4	5.0	5.4	3.0	3.5	214	24.8	24.8	3.7	44.0	77.1	–	75.9
New Riegel village, Seneca County	183	8.2	3.3	2.2	1.1	1.1	49	6.1	6.1	6.1	40.0	81.0	–	78.5
New Rome village, Franklin County	67	3.0	1.5	1.5	1.5	–	16	12.5	–	12.5	–	93.8	–	92.4
New Straitsville village, Perry County	513	18.3	8.2	7.0	4.1	4.3	108	33.3	25.0	16.7	37.2	74.9	38.1	69.3
Newton Falls city, Trumbull County	3 015	8.3	3.8	3.1	1.8	1.7	813	26.1	19.3	9.5	47.4	72.7	18.9	71.5
Newtonsville village, Clermont County	252	10.7	7.5	12.3	4.0	9.9	41	19.5	19.5	19.5	22.2	76.0	20.0	72.3
Newtown village, Hamilton County	1 013	12.0	7.9	5.5	3.3	3.5	198	18.2	13.6	10.6	28.7	79.9	12.1	75.8
New Vienna village, Clinton County	553	8.0	4.3	6.0	1.8	4.2	105	20.0	13.3	13.3	38.6	80.4	–	78.5
New Washington village, Crawford County	612	7.2	4.7	2.8	2.3	1.5	175	18.9	14.3	10.3	29.5	79.6	–	77.8
New Waterford village, Columbiana County	821	10.5	6.2	3.5	1.9	2.7	131	13.0	10.7	5.3	34.9	76.5	–	73.5
New Weston village, Darke County	96	16.7	9.4	4.2	2.1	2.1	21	33.3	19.0	23.8	31.3	90.0	–	81.9
Ney village, Defiance County	216	5.6	2.3	–	–	–	27	11.1	–	11.1	16.7	87.3	–	83.3
Niles city, Trumbull County	13 376	12.1	7.0	5.1	3.0	3.5	3 126	21.6	16.6	12.2	33.4	77.4	17.5	73.8
North Baltimore village, Wood County	1 870	11.8	6.5	3.2	2.2	2.0	379	17.2	15.3	12.1	38.6	77.6	22.0	74.2
North Bend village, Hamilton County	311	12.5	6.8	2.9	1.9	1.0	90	34.4	28.9	14.4	33.3	80.9	–	76.4
Northbrook CDP, Hamilton County	7 538	10.7	6.0	6.8	3.4	4.6	810	18.3	14.8	9.6	32.9	81.9	17.5	78.7
North Canton city, Stark County	9 239	5.6	2.9	2.7	1.7	1.7	2 551	12.5	10.3	5.9	37.2	81.1	15.2	79.8
North College Hill city, Hamilton County	6 222	9.3	5.0	4.7	2.5	3.7	1 879	17.9	15.6	9.6	35.5	83.1	18.2	80.2
North Fairfield village, Huron County	306	8.8	6.2	1.3	–	1.3	75	12.0	9.3	6.7	25.9	77.4	–	72.9
Northfield village, Summit County	2 567	5.6	1.4	2.6	.6	2.0	307	16.0	9.4	12.1	67.1	82.5	66.7	81.8
North Folk Village CDP, Ross County	852	5.9	1.9	.8	.8	–	138	17.4	17.4	3.6	48.0	88.0	–	86.4
Northgate CDP, Hamilton County	5 116	5.8	2.4	2.9	1.6	2.3	599	27.0	22.2	14.4	52.0	85.9	47.0	84.5
North Hampton village, Clark County	239	6.7	1.7	6.3	.8	5.4	83	19.3	16.9	12.0	75.0	75.8	100.0	75.5
North Kingsville village, Ashtabula County	1 783	9.4	3.5	2.1	1.2	1.6	247	14.2	6.9	10.9	53.9	74.7	–	73.6
North Lewisburg village, Champaign County	716	10.3	5.6	2.8	2.2	2.1	104	18.3	16.3	8.7	35.1	83.2	68.8	78.4
North Madison CDP, Lake County	5 447	8.0	3.4	2.3	1.4	1.6	634	19.7	14.2	12.1	45.3	79.8	17.1	77.9
North Olmsted city, Cuyahoga County	22 375	5.9	2.3	2.2	1.2	1.5	4 155	15.9	11.9	8.9	51.4	81.6	34.2	80.4
North Perry village, Lake County	534	7.5	3.0	4.3	2.6	3.6	85	20.0	20.0	14.1	52.5	79.4	42.9	78.3
North Randall village, Cuyahoga County	573	13.8	5.8	7.9	3.0	5.4	176	24.4	22.2	13.1	50.6	87.4	17.6	84.4
Northridge CDP, Clark County	3 884	6.7	3.8	4.0	.9	3.3	847	13.9	11.9	6.8	30.0	80.4	–	77.7
Northridge CDP, Montgomery County	6 133	13.1	8.8	5.6	3.4	4.1	945	20.2	17.6	10.9	25.4	75.1	6.2	70.8
North Ridgeville city, Lorain County	14 583	6.2	2.5	3.0	1.7	2.2	1 392	17.4	15.0	8.7	48.9	83.4	22.0	82.3
North Robinson village, Crawford County	137	7.3	4.4	2.9	1.5	1.5	29	6.9	6.9	–	10.0	78.7	–	74.8
North Royalton city, Cuyahoga County	15 509	5.7	2.3	2.7	1.4	1.9	2 292	17.6	13.2	11.0	50.9	81.9	46.9	80.6
North Star village, Darke County	160	3.8	3.8	3.8	1.3	3.8	40	–	–	–	–	83.1	–	81.0
Northview CDP, Montgomery County	6 804	4.0	.9	1.5	.8	1.2	1 037	12.8	9.5	8.4	66.5	82.6	69.6	82.1
Northwood city, Wood County	3 501	9.6	6.1	5.1	2.7	3.1	496	11.7	5.2	9.7	23.7	82.6	18.8	78.6
North Zanesville CDP, Muskingum County	1 206	7.4	5.9	6.1	–	6.1	535	19.3	19.3	5.0	20.2	75.1	–	71.1
Norton city	7 335	8.6	4.6	4.9	2.1	4.1	1 568	22.4	17.2	13.1	37.3	80.1	30.5	77.4
Summit County	7 327	8.6	4.6	4.9	2.1	4.1	1 568	22.4	17.2	13.1	37.3	80.1	30.5	77.4
Wayne County	8	–	–	–	–	–	–	–	–	–	–	100.0	–	100.0
Norwalk city, Huron County	8 994	9.2	4.3	4.3	2.3	3.2	1 837	18.5	12.8	12.2	44.7	82.5	30.2	80.2
Norwich village, Muskingum County	112	10.7	1.8	5.4	5.4	–	5	40.0	40.0	–	83.3	83.0	66.7	84.0
Norwood city, Hamilton County	15 096	13.0	7.7	6.5	3.8	4.1	3 059	16.8	12.7	9.9	33.9	81.6	23.6	77.4
Oak Harbor village, Ottawa County	1 611	6.5	3.1	2.5	1.6	1.2	429	15.6	12.8	7.5	46.7	81.3	16.0	80.1
Oak Hill village, Jackson County	1 100	12.5	8.0	4.2	2.3	2.3	266	28.9	20.7	16.9	29.0	71.4	8.0	67.4
Oakwood village, Cuyahoga County	2 091	8.5	4.6	6.6	2.8	5.5	519	28.9	23.3	11.9	32.6	85.7	10.2	83.3
Oakwood city, Montgomery County	5 556	2.6	.9	1.0	.4	.6	1 490	14.2	10.8	10.1	42.2	78.4	34.8	77.6
Oakwood village, Paulding County	452	7.3	3.8	3.8	2.7	2.4	80	21.3	21.3	7.5	42.4	73.7	–	73.4
Oberlin city, Lorain County	6 076	6.7	3.0	2.9	1.7	2.0	911	14.9	12.0	6.8	43.0	65.6	20.4	64.8
Obetz village, Franklin County	2 097	15.6	8.3	6.3	3.0	5.2	279	18.3	11.8	11.5	36.6	79.9	24.2	74.6
Octa village, Fayette County	53	9.4	3.8	–	–	–	9	44.4	44.4	–	60.0	72.9	–	71.7
Ohio City village, Van Wert County	570	8.4	6.1	6.3	3.3	5.1	122	23.8	18.0	13.1	22.9	80.3	–	78.0
Old Washington village, Guernsey County	180	13.3	11.1	7.8	6.7	4.4	33	6.1	–	6.1	4.2	73.7	–	69.0
Olmsted Falls city, Cuyahoga County	4 478	4.5	1.3	2.7	1.2	2.1	571	12.6	7.5	10.3	61.0	85.1	55.8	84.4
Ontario village, Richland County	2 714	6.8	2.3	3.6	1.6	2.7	552	18.7	15.4	7.6	42.9	78.3	15.9	76.9
Orange village, Cuyahoga County	1 727	3.9	.8	2.4	.5	2.4	396	15.7	12.4	9.8	43.3	76.9	–	76.0
Orangeville village, Trumbull County	186	5.4	1.6	2.2	1.1	1.1	27	7.4	7.4	–	40.0	75.0	100.0	72.8
Oregon city, Lucas County	11 796	8.9	4.6	3.9	2.1	2.4	2 390	21.5	13.9	14.1	39.9	79.8	7.2	77.7
Orient village, Pickaway County	166	13.3	7.2	6.0	1.8	4.2	23	17.4	17.4	8.7	31.8	70.8	100.0	65.0
Orrville city, Wayne County	4 773	7.3	3.8	6.2	2.7	4.7	897	17.4	17.4	4.6	38.9	82.0	34.9	80.0
Orwell village, Ashtabula County	735	12.2	5.4	4.8	1.9	3.4	170	18.8	18.8	7.1	45.6	80.8	28.6	77.4

TIPSII [UPF] GPH539 CENSUS90 71583600 07/17/92 1:25 PM MACHINE: C DATA:CENSUS90S*PH5TIPSDA39. 07/13/92 21:50:58 TAPE: NONE FRAME: 101
TSF:CENSUS90*92. 07/13/92 21:51:46 UTF:CENSUS90*93. 07/13/92 21:51:46 META:CENSUS90S*PH5T7-839. 07/13/92 21:59:21

Table 8. **Disability Status: 1990**—Con.

[Data based on sample and subject to sampling variability, see text. For definitions of terms and meanings of symbols, see text]

State County Place and [In Selected States] County Subdivision	Civilian noninstitutionalized persons 16 to 64 years						Civilian noninstitutionalized persons 65 years and over				Percent in labor force of civilian noninstitutionalized persons 16 to 64 years with—			
		Percent with a work disability		Percent with a mobility or self-care limitation				Percent with a mobility or self-care limitation						
	Total	Total	Prevented from working	Total	Mobility limitation	Self-care limitation	Total	Total	Mobility limitation	Self-care limitation	A work disability	No work disability	A mobility limitation	No mobility limitation
PLACE AND COUNTY SUBDIVISION—Con.														
Osgood village, Darke County	166	4.8	2.4	–	–	–	46	15.2	15.2	6.5	50.0	83.5	–	81.9
Ostrander village, Delaware County	265	12.5	4.9	4.2	2.6	2.3	35	60.0	40.0	51.4	60.6	87.5	–	86.4
Ottawa village, Putnam County	2 352	5.3	1.4	2.9	1.1	1.8	523	29.8	21.4	14.1	59.2	87.8	73.1	86.5
Ottawa Hills village, Lucas County	2 714	3.5	1.7	1.7	.7	1.2	757	17.0	10.2	11.0	52.1	68.7	35.0	68.4
Ottoville village, Putnam County	487	3.7	.6	3.9	–	3.9	130	16.2	6.2	12.3	83.3	88.5	–	88.3
Otway village, Scioto County	65	23.1	18.5	6.2	6.2	4.6	25	36.0	24.0	16.0	–	88.0	–	72.1
Overlook-Page Manor CDP, Montgomery County	8 844	10.6	5.4	4.6	2.8	3.2	1 759	14.7	11.0	10.1	36.1	81.1	21.5	77.9
Owensville village, Clermont County	578	17.0	10.4	4.8	4.8	2.1	178	26.4	23.6	18.0	28.6	80.6	7.1	75.1
Oxford city, Butler County	16 144	2.4	.9	1.0	.5	.7	881	15.0	9.1	8.3	39.2	53.7	17.3	53.5
Painesville city, Lake County	9 636	10.7	5.5	3.9	2.0	2.5	1 847	20.6	17.2	9.5	40.6	80.8	22.7	77.6
Palestine village, Darke County	122	12.3	2.5	–	–	–	22	–	–	–	66.7	83.2	–	81.1
Pandora village, Putnam County	564	8.3	3.4	3.7	3.4	1.2	155	20.6	11.0	11.6	59.6	83.8	73.7	82.0
Park Layne CDP, Clark County	3 172	11.9	7.2	5.6	3.4	3.0	224	19.6	17.0	11.2	35.8	76.9	–	74.5
Parma city, Cuyahoga County	54 234	7.1	3.2	3.8	1.9	2.6	15 919	20.6	14.7	12.0	44.0	80.9	21.5	79.3
Parma Heights city, Cuyahoga County	12 385	7.6	3.5	5.8	2.7	4.5	5 224	19.2	13.5	10.6	43.5	81.8	36.6	80.0
Parral village, Tuscarawas County	158	4.4	.6	3.2	–	3.2	37	27.0	27.0	13.5	42.9	78.1	–	76.6
Pataskala village, Licking County	1 868	10.1	7.8	4.4	3.4	1.8	380	24.7	16.1	17.1	19.0	83.1	9.4	79.0
Patterson village, Hardin County	75	17.3	9.3	2.7	–	2.7	13	69.2	69.2	38.5	30.8	80.6	–	72.0
Paulding village, Paulding County	1 512	8.7	4.0	1.5	1.1	1.2	404	19.1	16.8	8.4	45.0	79.6	–	77.5
Payne village, Paulding County	698	7.2	2.9	4.7	2.3	3.4	211	17.1	15.2	6.2	48.0	79.0	37.5	77.7
Peebles village, Adams County	1 046	17.2	12.0	8.2	5.9	4.7	255	28.6	23.5	15.7	23.9	70.6	8.1	66.0
Pemberville village, Wood County	747	7.1	2.0	2.5	.8	1.7	197	14.7	14.7	2.5	49.1	82.4	50.0	80.3
Peninsula village, Summit County	374	4.8	.8	3.2	.8	3.2	75	17.3	17.3	8.0	83.3	86.2	100.0	86.0
Pepper Pike city, Cuyahoga County	4 064	2.5	1.0	2.1	1.2	1.2	966	5.6	3.8	3.6	41.7	73.0	26.5	72.8
Perry village, Lake County	630	5.9	3.5	2.2	1.6	1.1	86	8.1	8.1	5.8	40.5	84.0	–	82.7
Perry Heights CDP, Stark County	5 770	8.5	4.9	3.9	1.8	2.8	1 011	20.1	13.1	14.0	38.4	80.4	–	78.2
Perrysburg city, Wood County	8 029	5.4	1.9	2.3	1.4	1.5	1 457	15.7	12.2	8.6	53.2	80.2	45.9	79.2
Perrysville village, Ashland County	390	10.3	7.7	2.3	1.3	1.8	128	27.3	20.3	14.1	20.0	80.9	–	75.6
Phillipsburg village, Montgomery County	405	9.6	4.0	4.9	1.7	3.7	114	12.3	9.6	5.3	43.6	82.2	42.9	79.1
Philo village, Muskingum County	478	6.9	5.0	2.1	1.7	.8	107	19.6	17.8	14.0	12.1	76.0	–	72.8
Pickerington village	3 660	7.0	3.0	2.8	1.1	2.2	300	31.7	25.0	19.0	46.1	86.7	38.5	84.3
Fairfield County	3 631	7.0	3.0	2.8	1.1	2.2	290	32.8	25.9	19.7	45.1	86.6	38.5	84.2
Franklin County	29	17.2	–	–	–	–	10	–	–	–	100.0	100.0	–	100.0
Pigeon Creek CDP, Summit County	621	2.6	.8	.8	–	.8	28	–	–	–	68.8	82.6	–	82.3
Piketon village, Pike County	1 027	16.8	11.8	5.8	4.8	2.8	181	23.8	20.4	14.9	23.1	67.2	14.3	62.1
Pioneer village, Williams County	789	8.2	.9	2.0	.6	2.0	133	18.8	13.5	11.3	80.0	84.5	100.0	84.1
Piqua city, Miami County	12 563	12.3	6.2	6.8	2.4	5.3	2 653	20.5	16.8	12.3	40.6	83.2	20.7	79.4
Pitsburg village, Darke County	283	4.9	2.8	.7	–	.7	60	8.3	8.3	–	28.6	82.9	–	80.2
Plain City village	1 434	9.8	4.6	4.7	2.4	2.9	273	19.4	14.3	10.6	45.7	81.1	32.4	78.7
Madison County	823	9.5	3.9	4.3	2.7	1.8	177	20.3	15.3	12.4	46.2	81.3	31.8	79.3
Union County	611	10.1	5.6	5.4	2.0	4.3	96	17.7	12.5	7.3	45.2	80.7	33.3	78.0
Plainfield village, Coshocton County	101	5.0	–	–	–	–	33	18.2	18.2	–	100.0	74.0	–	75.2
Pleasant City village, Guernsey County	246	13.4	8.9	6.1	4.5	4.5	88	15.9	13.6	13.6	18.2	77.9	27.3	71.9
Pleasant Grove CDP, Muskingum County	1 259	9.5	8.3	4.1	2.8	2.9	207	16.9	14.5	4.8	12.6	81.2	40.0	75.7
Pleasant Hill village, Miami County	643	5.1	1.6	2.6	1.1	2.6	164	13.4	11.0	9.8	57.6	84.1	42.9	83.2
Pleasant Plain village, Warren County	86	7.0	7.0	–	–	–	4	50.0	50.0	50.0	–	73.8	–	68.6
Pleasant Run CDP, Hamilton County	3 256	6.4	2.7	3.5	1.7	2.7	206	17.5	17.5	7.3	57.4	86.4	–	86.0
Pleasant Run Farm CDP, Hamilton County	2 974	4.8	1.5	2.3	.3	2.0	112	27.7	21.4	10.7	49.7	84.2	–	82.8
Pleasantville village, Fairfield County	535	12.0	6.2	5.2	3.9	3.7	121	36.4	29.8	25.6	43.8	75.2	23.8	73.3
Plymouth village	1 161	12.4	6.7	6.6	4.4	4.3	217	17.5	14.7	9.2	31.9	77.5	9.8	74.7
Huron County	549	11.1	4.2	4.6	3.3	2.4	117	17.1	15.4	12.0	42.6	76.0	27.8	73.8
Richland County	612	13.6	9.0	8.5	5.4	6.0	100	18.0	14.0	6.0	24.1	78.8	–	75.5
Poland village, Mahoning County	1 868	4.8	1.0	1.1	1.1	.4	513	11.3	9.9	4.7	43.8	77.2	33.3	76.1
Polk village, Ashland County	216	11.1	1.9	4.6	1.9	2.8	31	29.0	29.0	6.5	79.2	86.5	100.0	85.4
Pomeroy village, Meigs County	1 247	21.0	12.7	4.3	3.0	3.1	396	19.7	17.4	10.4	39.7	58.5	28.9	55.3
Portage village, Wood County	331	9.7	3.3	5.4	4.8	4.2	35	17.1	8.6	17.1	65.6	88.6	75.0	87.0
Portage Lakes CDP, Summit County	8 934	6.6	2.8	3.8	1.7	3.2	1 887	14.7	12.0	10.4	45.7	81.4	24.3	80.0
Port Clinton city, Ottawa County	4 309	8.2	4.1	4.5	2.7	2.9	1 162	19.6	13.8	9.5	40.4	81.6	35.7	79.4
Port Jefferson village, Shelby County	228	6.6	3.5	2.2	.9	1.3	34	8.8	8.8	5.9	46.7	82.2	–	80.5
Portsmouth city, Scioto County	12 771	18.6	13.7	7.9	5.1	5.0	4 352	22.2	18.7	11.2	18.7	69.4	6.9	62.8
Port Washington village, Tuscarawas County	338	8.6	6.8	3.0	2.4	1.8	71	28.2	25.4	18.3	3.4	79.3	–	74.5
Port William village, Clinton County	141	9.2	3.5	–	–	–	38	23.7	23.7	7.9	30.8	78.1	–	73.8
Potsdam village, Miami County	186	13.4	4.3	5.4	3.2	2.2	14	28.6	–	28.6	60.0	67.7	–	68.9
Powell village, Delaware County	1 509	3.0	.9	1.3	.4	1.0	50	16.0	12.0	12.0	52.2	77.7	–	77.2
Powhatan Point village, Belmont County	1 125	11.6	7.8	5.5	2.6	3.5	322	26.1	20.5	15.5	16.8	63.2	–	59.3
Proctorville village, Lawrence County	506	17.8	13.4	9.9	3.8	8.7	58	34.5	24.1	17.2	12.2	61.5	–	54.8
Prospect village, Marion County	729	9.5	3.6	1.5	.7	.8	154	28.6	20.1	18.2	53.6	83.0	60.0	80.4
Put-in-Bay village, Ottawa County	89	3.4	3.4	–	–	–	19	15.8	15.8	10.5	–	86.0	–	83.1
Quaker City village, Guernsey County	299	11.7	7.4	11.4	6.4	7.7	118	28.0	20.3	16.1	37.1	75.4	21.1	74.3
Quincy village, Logan County	406	9.9	5.9	5.9	3.4	3.7	68	17.6	14.7	8.8	22.5	80.9	–	77.8
Racine village, Meigs County	436	15.6	10.3	7.1	3.7	4.4	95	28.4	21.1	12.6	27.9	59.5	–	56.7
Rarden village, Scioto County	102	20.6	13.7	7.8	4.9	4.9	40	25.0	10.0	15.0	9.5	51.9	–	45.4
Ravenna city, Portage County	7 440	14.0	8.1	6.0	4.4	4.0	1 743	22.8	18.0	12.6	36.6	80.4	26.9	76.4
Rawson village, Hancock County	294	7.1	5.8	.7	.7	–	41	7.3	7.3	–	14.3	81.0	–	76.7
Rayland village, Jefferson County	282	12.4	7.8	7.4	5.3	4.6	116	24.1	24.1	12.1	22.9	70.4	20.0	67.0
Reading city, Hamilton County	7 921	8.5	3.9	4.3	2.4	2.9	1 576	20.4	18.0	10.2	39.4	83.3	24.5	81.0
Reminderville village, Summit County	1 498	5.3	1.4	1.5	.7	1.0	119	19.3	16.8	11.8	62.0	84.2	20.0	83.5
Rendville village, Perry County	10	40.0	20.0	–	–	–	9	22.2	22.2	–	50.0	66.7	–	60.0
Republic village, Seneca County	334	7.5	4.8	3.3	3.0	.9	97	17.5	13.4	12.4	24.0	77.3	–	75.6
Reynoldsburg city	17 653	6.0	2.0	2.4	1.4	1.7	1 997	20.5	15.5	13.5	59.7	85.9	39.3	84.9
Fairfield County	–	–	–	–	–	–	–	–	–	–	–	–	–	–
Franklin County	16 821	6.1	2.0	2.4	1.4	1.7	1 945	20.8	15.6	13.5	59.9	85.9	41.6	84.9
Licking County	832	3.1	1.6	3.0	1.6	1.4	52	11.5	11.5	11.5	50.0	86.1	–	86.3
Richfield village, Summit County	2 111	6.1	3.2	2.7	1.8	2.1	373	31.9	28.4	13.9	35.2	82.5	15.4	80.8
Richmond village, Jefferson County	279	9.3	4.7	3.6	1.8	2.5	89	18.0	18.0	5.6	38.5	69.6	–	67.9
Richmond Heights city, Cuyahoga County	6 463	5.8	2.3	7.3	.8	6.8	1 685	18.6	9.6	14.4	53.0	82.9	44.0	81.5
Richwood village, Union County	1 283	9.2	5.0	3.0	1.4	2.6	368	19.8	12.8	13.9	40.7	83.3	11.1	80.4
Ridgeway village	204	4.9	2.9	2.0	–	2.0	62	17.7	17.7	8.1	40.0	75.3	–	73.5
Hardin County	144	5.6	4.2	–	–	–	42	14.3	14.3	–	25.0	75.0	–	72.2
Logan County	60	3.3	–	6.7	–	6.7	20	25.0	25.0	25.0	100.0	75.9	–	76.7

TIPSII [UPF] GPH539 CENSUS90 71583600 07/17/92 1:25 PM MACHINE: C DATA:CENSUS90S*PH5TIPSDA39. 07/13/92 21:50:58 TAPE: NONE FRAME: 102
TSF:CENSUS90*92. 07/13/92 21:51:46 UTF:CENSUS90*93. 07/13/92 21:51:46 META:CENSUS90S*PH5T7-839. 07/13/92 21:59:21

[Data based on sample and subject to sampling variability, see text. For definitions of terms and meanings of symbols, see text]

State County Place and [In Selected States] County Subdivision	Civilian noninstitutionalized persons 16 to 64 years						Civilian noninstitutionalized persons 65 years and over				Percent in labor force of civilian noninstitutionalized persons 16 to 64 years with—			
		Percent with a work disability		Percent with a mobility or self-care limitation				Percent with a mobility or self-care limitation						
	Total	Total	Prevented from working	Total	Mobility limitation	Self-care limitation	Total	Total	Mobility limitation	Self-care limitation	A work disability	No work disability	A mobility limitation	No mobility limitation
PLACE AND COUNTY SUBDIVISION—Con.														
Rio Grande village, Gallia County	777	3.9	1.4	1.7	.9	1.3	62	29.0	24.2	25.8	26.7	49.1	–	48.7
Ripley village, Brown County	1 043	14.2	9.0	6.0	3.3	4.4	330	23.3	18.8	12.4	29.7	75.5	11.8	71.0
Risingsun village, Wood County	395	4.3	2.3	1.5	.8	.8	77	22.1	15.6	15.6	35.3	77.2	–	76.0
Rittman city	3 861	13.7	8.5	5.9	4.4	3.4	677	23.6	18.8	10.8	30.9	81.6	12.4	77.5
Medina County	47	–	–	–	–	–	14	–	–	–	–	76.6	–	76.6
Wayne County	3 814	13.8	8.6	5.9	4.5	3.5	663	24.1	19.2	11.0	30.9	81.6	12.4	77.5
Riverlea village, Franklin County	284	2.5	1.8	1.4	.7	1.4	147	6.8	6.8	1.4	28.6	82.7	–	81.9
Riverside village, Montgomery County	971	5.8	1.8	3.0	.8	2.5	84	27.4	25.0	8.3	53.6	84.4	62.5	82.8
Roaming Shores village, Ashtabula County	480	13.1	5.0	2.9	1.0	1.9	109	9.2	9.2	4.6	49.2	77.7	–	74.7
Rochester village, Lorain County	123	6.5	3.3	5.7	3.3	2.4	17	41.2	41.2	29.4	50.0	86.1	50.0	84.9
Rock Creek village, Ashtabula County	357	19.6	6.7	5.3	5.0	2.0	52	30.8	15.4	26.9	48.6	74.6	16.7	72.3
Rockford village, Mercer County	691	8.2	3.8	5.2	2.6	3.5	172	16.3	16.3	7.0	40.4	81.4	27.8	79.3
Rocky Ridge village, Ottawa County	257	12.1	7.0	5.8	–	5.8	48	20.8	16.7	12.5	35.5	72.6	–	68.1
Rocky River city, Cuyahoga County	12 360	5.1	1.7	3.3	1.2	2.5	4 723	15.9	13.1	7.9	55.2	78.7	25.7	78.1
Rogers village, Columbiana County	175	18.3	12.0	8.6	4.6	6.3	37	13.5	13.5	8.1	28.1	70.6	25.0	64.7
Rome village, Adams County	65	32.3	29.2	10.8	10.8	7.7	16	31.3	31.3	18.8	–	61.4	–	46.6
Rosemount CDP, Scioto County	1 041	10.8	6.4	2.5	.9	2.5	403	10.9	10.9	6.7	31.3	84.4	–	79.4
Roseville village	1 062	11.4	8.4	6.0	3.3	3.8	240	30.8	27.1	15.4	18.2	75.1	11.4	70.6
Muskingum County	509	12.0	8.3	5.5	2.4	3.9	124	32.3	29.0	15.3	24.6	73.7	16.7	69.0
Perry County	553	10.8	8.5	6.5	4.2	3.6	116	29.3	25.0	15.5	11.7	76.5	8.7	72.1
Ross CDP, Butler County	1 414	9.7	3.1	4.0	2.8	2.7	167	13.2	13.2	6.6	62.0	77.1	32.5	76.9
Rossburg village, Darke County	152	6.6	1.3	3.9	–	3.9	22	31.8	13.6	18.2	80.0	84.5	–	84.2
Rossford city, Wood County	3 721	5.8	1.9	1.2	.6	.8	873	18.1	10.7	12.6	46.5	80.1	–	78.6
Roswell village, Tuscarawas County	126	12.7	9.5	4.8	1.6	3.2	34	23.5	23.5	11.8	25.0	64.5	–	60.5
Rushsylvania village, Logan County	325	9.2	4.9	3.1	1.8	2.5	76	15.8	11.8	3.9	40.0	79.7	–	77.4
Rushville village, Fairfield County	136	13.2	3.7	4.4	4.4	.7	19	42.1	42.1	21.1	50.0	77.1	–	76.9
Russells Point village, Logan County	916	18.2	13.2	5.7	3.4	4.0	263	31.2	24.0	16.3	19.2	78.2	6.5	69.6
Russellville village, Brown County	295	8.8	4.1	4.1	3.1	1.0	100	21.0	16.0	17.0	46.2	76.6	–	76.2
Russia village, Shelby County	264	4.5	1.5	.8	.8	–	44	13.6	13.6	9.1	58.3	82.5	–	82.1
Rutland village, Meigs County	302	12.6	8.9	5.0	4.3	2.3	71	11.3	9.9	4.2	21.1	64.4	–	61.6
Sabina village, Clinton County	1 697	11.1	5.5	3.8	1.6	3.3	328	20.7	17.7	5.8	35.4	78.4	29.6	74.3
St. Bernard city, Hamilton County	3 194	9.1	3.4	3.4	1.0	3.2	968	20.5	17.5	11.6	51.4	81.1	24.2	78.9
St. Clairsville city, Belmont County	3 122	5.9	1.8	2.7	1.2	2.2	975	20.3	14.8	9.7	53.8	77.1	44.7	76.1
St. Henry village, Mercer County	1 097	4.6	1.5	4.5	1.5	3.4	213	20.7	11.7	16.0	56.0	83.9	50.0	83.1
St. Louisville village, Licking County	214	10.3	6.5	4.2	2.3	1.9	64	18.8	10.9	10.9	36.4	69.3	–	67.5
St. Martin village, Brown County	68	7.4	–	1.5	–	1.5	33	30.3	30.3	9.1	100.0	82.5	–	83.8
St. Marys city, Auglaize County	5 037	10.3	4.7	5.0	2.4	3.3	1 124	15.9	14.7	10.6	44.8	84.5	28.5	81.7
St. Paris village, Champaign County	1 147	10.5	5.5	4.4	3.1	2.5	196	22.4	22.4	8.7	42.1	84.8	22.2	82.2
Salem city, Columbiana County	7 312	10.0	4.9	3.8	2.5	2.1	2 093	15.9	14.4	9.5	40.9	78.0	27.3	75.5
Salesville village, Guernsey County	30	13.3	13.3	10.0	10.0	10.0	16	50.0	43.8	18.8	–	69.2	–	66.7
Salineville village	927	11.8	7.7	4.7	2.4	3.6	209	26.3	20.1	13.4	21.1	72.0	9.1	67.4
Columbiana County	927	11.8	7.7	4.7	2.4	3.6	209	26.3	20.1	13.4	21.1	72.0	9.1	67.4
Jefferson County	–	–	–	–	–	–	–	–	–	–	–	–	–	–
Sandusky city, Erie County	18 009	10.9	6.4	5.0	2.4	3.8	4 270	21.9	17.6	11.9	30.5	83.5	9.2	79.4
Sandusky South CDP, Erie County	3 492	9.8	7.0	5.4	2.6	3.5	890	15.5	12.4	8.8	20.2	77.0	18.5	72.9
Sarahsville village, Noble County	110	5.5	1.8	3.6	–	3.6	11	45.5	36.4	9.1	33.3	68.3	–	66.4
Sardinia village, Brown County	452	15.0	5.8	8.4	4.0	6.4	106	34.0	30.2	15.1	52.9	70.3	55.6	68.2
Savannah village, Ashland County	211	2.8	1.9	2.8	–	2.8	56	21.4	21.4	12.5	33.3	72.7	–	71.6
Scio village, Harrison County	466	11.8	7.1	6.0	3.9	3.0	178	21.9	15.7	13.5	36.4	70.6	33.3	67.9
Sciotodale CDP, Scioto County	724	14.5	10.6	5.7	5.0	1.4	142	21.1	21.1	8.5	–	78.0	–	70.2
Scott village	211	14.7	4.7	6.2	2.4	5.2	42	21.4	14.3	14.3	48.4	81.1	40.0	77.2
Paulding County	98	15.3	7.1	7.1	3.1	7.1	16	25.0	25.0	6.3	40.0	89.2	–	84.2
Van Wert County	113	14.2	2.7	5.3	1.8	3.5	26	19.2	7.7	19.2	56.3	74.2	100.0	71.2
Seaman village, Adams County	558	14.9	9.3	4.8	2.2	3.6	144	20.8	16.0	12.5	28.9	74.3	16.7	68.7
Sebring city, Mahoning County	2 703	12.8	7.0	4.4	3.3	2.3	703	21.3	18.2	9.5	32.9	77.0	–	73.8
Senecaville village, Guernsey County	272	13.6	13.6	5.5	4.0	3.3	51	21.6	15.7	21.6	–	64.7	–	58.2
Seven Hills city, Cuyahoga County	7 817	6.0	3.0	3.5	2.1	2.1	2 635	20.1	13.3	13.7	39.4	75.5	21.8	74.5
Seven Mile village, Butler County	525	6.7	3.2	1.5	1.5	.4	115	22.6	19.1	5.2	42.9	79.8	–	78.5
Seville village, Medina County	1 080	6.2	2.7	2.8	.9	2.4	199	24.1	18.6	11.6	47.8	82.9	40.0	81.1
Shadyside village, Belmont County	2 172	6.1	3.0	2.9	1.2	2.6	1 016	19.5	13.4	13.3	31.6	69.4	23.1	67.6
Shaker Heights city, Cuyahoga County	19 829	4.9	2.2	3.2	1.2	2.5	4 527	15.1	13.5	10.0	46.6	79.1	10.0	78.3
Sharonville city	9 083	6.6	3.0	3.6	1.3	2.9	1 413	15.3	13.9	7.3	42.1	82.7	15.8	80.8
Butler County	1 306	9.1	3.6	3.7	1.5	2.1	147	17.0	17.0	2.7	52.1	82.0	50.0	79.7
Hamilton County	7 777	6.1	2.9	3.5	1.2	3.0	1 266	15.1	13.5	7.8	39.6	82.8	8.5	81.0
Shawnee village, Perry County	461	15.6	7.2	5.2	2.6	3.7	95	21.1	18.9	13.7	25.0	73.5	25.0	67.0
Shawnee Hills village, Delaware County	281	11.4	3.9	6.8	3.2	4.3	44	22.7	11.4	13.6	46.9	88.8	22.2	86.0
Shawnee Hills CDP, Greene County	1 462	5.6	1.9	3.8	1.8	3.5	179	3.4	3.4	3.4	58.5	79.2	33.3	78.9
Sheffield village, Lorain County	1 277	6.7	3.5	2.4	1.4	1.6	213	15.5	9.9	8.9	34.1	79.6	44.4	77.0
Sheffield Lake city, Lorain County	6 559	6.9	4.1	3.5	1.6	2.5	745	15.4	11.4	8.5	34.9	78.6	25.7	76.4
Shelby city, Richland County	5 828	9.0	4.9	5.1	2.9	3.5	1 415	20.2	18.0	9.3	37.1	79.3	16.0	77.3
Sherrodsville village, Carroll County	180	14.4	2.2	1.7	1.1	1.7	38	31.6	23.7	26.3	65.4	70.1	50.0	69.7
Sherwood CDP, Hamilton County	2 265	3.8	.8	.8	.4	.4	337	8.6	6.5	2.1	60.0	79.3	–	78.9
Sherwood village, Defiance County	518	7.1	4.2	3.7	2.9	2.1	82	35.4	25.6	20.7	40.5	80.7	53.3	78.5
Shiloh CDP, Montgomery County	7 209	8.8	4.6	4.0	2.3	2.9	2 508	14.9	11.4	7.2	38.2	82.5	7.8	80.3
Shiloh village, Richland County	468	7.1	5.3	3.6	2.1	2.4	80	28.8	18.8	21.3	18.2	68.5	–	66.4
Shreve village, Wayne County	961	11.9	5.2	3.7	2.9	1.7	201	18.9	12.9	10.9	45.6	84.2	7.1	81.8
Sidney city, Shelby County	11 525	8.7	4.4	5.3	2.2	4.3	2 150	17.4	14.4	11.0	35.9	84.3	16.7	81.5
Silver Lake village, Summit County	1 860	5.7	2.0	.9	.9	.9	685	14.6	12.0	5.8	47.2	79.4	58.8	77.7
Silverton city, Hamilton County	3 615	8.7	3.8	6.6	3.9	4.1	1 009	27.8	20.5	13.8	54.6	83.8	44.0	82.8
Sinking Spring village, Highland County	125	12.8	12.8	5.6	4.8	2.4	18	33.3	16.7	22.2	–	69.7	–	63.9
Smithfield village, Jefferson County	426	6.6	3.5	9.6	1.6	9.2	141	29.1	22.0	14.9	39.3	68.3	28.6	67.1
Smithville village, Wayne County	848	8.3	3.4	1.9	1.4	1.4	184	8.2	6.5	3.8	44.3	82.9	16.7	80.6
Solon city, Cuyahoga County	12 062	3.9	1.6	2.5	.9	1.9	1 887	16.7	12.7	8.3	51.2	79.2	27.2	78.5
Somerset village, Perry County	784	12.4	8.4	4.7	2.9	3.2	240	19.2	16.7	8.3	21.6	81.4	8.7	76.0
Somerville village, Butler County	173	15.6	9.8	5.2	4.0	1.2	36	13.9	13.9	13.9	29.6	64.4	–	61.4

TIPSII [UPF] GPH539 CENSUS90 71583600 07/17/92 1:25 PM MACHINE: C DATA:CENSUS90S*PH5TIPSDA39. 07/13/92 21:50:58 TAPE: NONE FRAME: 103
TSF:CENSUS90*92. 07/13/92 21:51:46 UTF:CENSUS90*93. 07/13/92 21:51:46 META:CENSUS90S*PH5T7-839. 07/13/92 21:59:21

Table 8. **Disability Status: 1990**—Con.

[Data based on sample and subject to sampling variability, see text. For definitions of terms and meanings of symbols, see text]

State County Place and [In Selected States] County Subdivision	Civilian noninstitutionalized persons 16 to 64 years						Civilian noninstitutionalized persons 65 years and over				Percent in labor force of civilian noninstitutionalized persons 16 to 64 years with—			
		Percent with a work disability		Percent with a mobility or self-care limitation				Percent with a mobility or self-care limitation						
	Total	Total	Prevented from working	Total	Mobility limitation	Self-care limitation	Total	Total	Mobility limitation	Self-care limitation	A work disability	No work disability	A mobility limitation	No mobility limitation
PLACE AND COUNTY SUBDIVISION—Con.														
South Amherst village, Lorain County	1 146	9.3	5.7	3.7	2.2	2.9	209	17.7	12.0	12.9	31.8	75.2	12.0	72.4
South Bloomfield village, Pickaway County	616	13.6	8.4	5.5	4.1	2.4	90	13.3	10.0	6.7	31.0	78.4	24.0	73.9
South Canal CDP, Trumbull County	823	9.1	4.5	5.8	1.6	4.3	160	4.4	4.4	–	42.7	79.1	53.8	76.2
South Charleston village, Clark County	962	10.8	6.5	6.4	3.1	5.3	271	22.9	18.1	11.4	29.8	79.8	16.7	76.3
South Euclid city, Cuyahoga County	14 370	5.7	2.2	3.0	1.4	2.0	4 484	20.4	14.2	14.0	55.0	84.6	36.1	83.6
South Lebanon village, Warren County	1 728	16.8	7.4	4.8	3.4	3.6	196	15.3	12.2	9.2	51.0	77.2	11.9	75.0
South Middletown CDP, Butler County	2 221	20.2	13.6	9.5	8.2	5.3	347	22.2	17.9	6.1	23.7	73.4	21.3	67.1
South Point village, Lawrence County	2 567	9.0	6.3	5.5	3.8	3.4	386	18.1	14.0	7.5	24.2	74.1	–	72.3
South Russell village, Geauga County	2 204	1.7	.5	.9	.3	.5	293	14.7	12.6	5.5	47.4	79.7	–	79.4
South Salem village, Ross County	140	12.1	7.9	9.3	4.3	5.7	31	16.1	6.5	9.7	35.3	82.1	–	79.9
South Solon village, Madison County	232	7.3	3.0	3.9	1.7	3.0	61	27.9	19.7	14.8	58.8	74.9	50.0	74.1
South Vienna village, Clark County	319	9.7	3.4	4.1	2.2	3.4	74	29.7	16.2	28.4	45.2	80.9	71.4	77.6
South Webster village, Scioto County	483	14.5	7.5	4.8	2.9	2.3	111	30.6	28.8	8.1	45.7	68.5	14.3	66.7
South Zanesville village, Muskingum County	1 221	8.4	5.3	13.2	1.8	11.9	272	29.0	23.5	16.2	27.2	81.6	13.6	78.1
Sparta village, Morrow County	106	13.2	4.7	4.7	4.7	1.9	24	–	–	–	50.0	80.4	–	80.2
Spencer village, Medina County	406	7.4	4.4	2.5	2.5	2.0	95	15.8	12.6	6.3	30.0	79.0	20.0	76.8
Spencerville village, Allen County	1 313	5.9	2.7	3.4	1.1	3.0	255	21.2	16.9	10.6	49.4	78.2	33.3	77.0
Springboro city	4 498	4.8	2.1	2.0	.6	1.4	364	13.2	13.2	5.2	43.8	84.5	21.4	82.9
Montgomery County	–	–	–	–	–	–	–	–	–	–	–	–	–	–
Warren County	4 498	4.8	2.1	2.0	.6	1.4	364	13.2	13.2	5.2	43.8	84.5	21.4	82.9
Springdale city, Hamilton County	6 986	6.6	2.6	2.6	1.7	1.7	1 294	21.4	17.2	10.4	50.4	85.6	38.8	84.0
Springfield city, Clark County	42 730	12.5	6.9	5.5	2.7	4.0	9 874	22.8	18.6	11.9	37.0	76.4	20.1	73.0
Spring Valley village, Greene County	292	16.1	12.0	6.8	4.5	2.4	57	15.8	15.8	3.5	17.0	80.4	–	73.5
Stafford village, Monroe County	63	9.5	6.3	–	–	–	3	33.3	–	33.3	33.3	78.9	–	74.6
Steubenville city, Jefferson County	12 926	13.0	8.1	7.3	3.7	5.6	4 439	21.9	16.6	13.9	28.2	66.8	17.4	63.4
Stockport village, Morgan County	263	12.2	6.1	7.2	.8	6.5	96	21.9	17.7	11.5	43.8	71.9	–	69.0
Stone Creek village, Tuscarawas County	81	3.7	1.2	–	–	–	36	8.3	8.3	–	66.7	70.5	–	70.4
Stony Prairie CDP, Sandusky County	890	6.3	2.0	.6	.6	–	187	10.7	4.8	8.0	67.9	79.6	–	79.3
Stoutsville village, Fairfield County	334	8.1	3.6	5.7	2.4	3.3	73	15.1	15.1	6.8	48.1	77.5	37.5	76.1
Stow city, Summit County	18 408	5.2	2.1	2.7	1.8	1.6	2 361	19.1	15.8	10.4	52.0	81.2	32.8	80.6
Strasburg village, Tuscarawas County	1 197	6.3	3.4	2.0	.6	1.7	359	20.9	17.0	13.4	35.5	81.2	28.6	78.6
Stratton village, Jefferson County	180	8.9	6.7	3.9	1.7	2.2	53	15.1	11.3	15.1	12.5	72.6	–	68.4
Streetsboro city, Portage County	6 870	8.2	3.7	2.8	1.9	1.9	668	19.5	18.4	11.5	42.4	81.2	18.0	79.2
Strongsville city, Cuyahoga County	23 754	3.8	1.4	1.8	.8	1.4	2 706	16.9	11.9	9.6	53.3	81.6	31.9	80.9
Struthers city, Mahoning County	7 242	10.8	6.3	4.8	3.1	2.7	2 341	15.7	13.0	10.1	32.2	73.2	18.7	70.4
Stryker village, Williams County	914	8.8	3.3	3.6	2.1	3.1	179	10.6	2.8	10.1	55.0	85.3	26.3	83.8
Sugar Bush Knolls village, Portage County	139	.7	.7	1.4	.7	.7	39	28.2	28.2	28.2	–	79.0	–	79.0
Sugarcreek village, Tuscarawas County	1 249	5.8	1.8	1.7	.6	1.7	341	12.3	8.2	5.9	60.3	85.4	–	84.4
Sugar Grove village, Fairfield County	244	9.8	5.3	7.8	4.5	4.1	101	37.6	26.7	13.9	37.5	78.2	18.2	76.8
Summerfield village, Noble County	161	15.5	8.1	4.3	3.7	4.3	43	25.6	25.6	16.3	24.0	66.9	–	62.6
Summerside CDP, Clermont County	3 041	7.9	3.5	5.6	1.8	4.4	288	16.7	14.2	7.6	41.1	83.1	18.2	80.9
Summit Station CDP, Licking County	908	8.1	2.3	5.3	2.0	3.3	94	25.5	25.5	5.3	71.6	75.9	55.6	76.0
Summitville village, Columbiana County	93	6.5	2.2	3.2	3.2	2.2	17	–	–	–	–	81.6	66.7	76.7
Sunbury village, Delaware County	1 238	7.4	3.6	5.2	2.4	3.6	267	27.0	22.1	16.5	45.7	81.9	26.7	80.5
Swanton village	2 188	7.2	2.7	4.1	2.1	3.3	317	28.4	27.1	11.0	49.4	84.4	21.7	83.2
Fulton County	2 051	6.9	2.9	4.3	2.2	3.5	310	26.8	25.5	11.3	43.3	83.8	21.7	82.3
Lucas County	137	12.4	–	–	–	–	7	100.0	100.0	–	100.0	95.0	–	95.6
Sycamore village, Wyandot County	534	8.2	3.4	2.2	1.1	1.5	148	18.2	16.9	8.1	54.5	78.8	33.3	77.3
Sylvania city, Lucas County	10 997	4.9	1.7	2.9	1.4	2.1	1 872	14.1	10.6	9.6	56.1	81.6	40.6	80.9
Syracuse village, Meigs County	482	10.6	5.8	3.3	2.9	1.5	160	30.6	30.6	10.6	41.2	72.4	14.3	70.7
Tallmadge city, Summit County	9 781	7.6	4.3	3.2	2.3	1.3	2 113	19.9	16.9	12.0	33.8	78.8	12.9	76.8
Tarlton village, Pickaway County	138	26.1	21.0	.7	–	.7	68	26.5	26.5	5.9	11.1	49.0	–	39.1
Terrace Park village, Hamilton County	1 231	3.4	1.1	1.3	.6	1.1	320	11.3	10.0	4.1	38.1	75.9	28.6	74.9
The Plains CDP, Athens County	1 633	18.2	11.4	6.6	4.9	5.1	324	30.6	27.2	9.9	22.5	76.6	17.5	69.2
The Village of Indian Hill city, Hamilton County	3 443	2.3	.8	.9	.2	.9	792	8.7	6.8	3.9	53.2	63.7	100.0	63.4
Thornville village, Perry County	497	5.2	1.0	2.0	1.6	.4	88	25.0	18.2	19.3	65.4	76.0	37.5	76.1
Thurston village, Fairfield County	349	16.9	8.0	5.7	5.2	2.6	42	35.7	31.0	14.3	33.9	81.0	16.7	76.1
Tiffin city, Seneca County	11 479	8.2	4.3	2.5	1.6	1.5	2 740	19.6	14.7	11.4	40.3	78.7	11.0	76.6
Tiltonsville village, Jefferson County	821	11.2	6.7	5.4	3.5	3.3	409	24.2	17.6	12.0	26.1	72.6	20.7	69.1
Timberlake village, Lake County	540	5.9	2.2	1.5	.4	1.1	92	23.9	21.7	15.2	56.3	84.1	–	82.7
Tipp City city, Miami County	3 835	8.6	2.6	3.6	2.1	2.8	817	27.3	23.0	13.5	54.8	83.1	51.9	81.3
Tiro village, Crawford County	145	4.8	3.4	.7	–	.7	32	28.1	28.1	6.3	28.6	81.2	–	78.6
Toledo city, Lucas County	208 490	10.2	5.4	5.8	2.6	4.4	43 264	23.4	16.3	14.4	37.9	77.3	23.1	74.7
Tontogany village, Wood County	215	2.3	–	–	–	–	43	4.7	–	4.7	100.0	80.5	–	80.9
Toronto city, Jefferson County	3 748	12.5	6.4	2.9	1.3	1.7	997	27.9	20.3	14.4	34.0	73.2	12.2	69.0
Tremont City village, Clark County	305	9.8	5.9	4.6	3.0	3.6	63	23.8	19.0	9.5	40.0	79.6	–	78.0
Trenton city, Butler County	4 150	8.2	4.1	3.6	2.5	2.0	518	22.2	17.6	12.4	35.9	80.1	–	78.4
Trimble village, Athens County	272	17.3	9.9	9.2	9.2	5.1	57	33.3	22.8	22.8	31.9	72.4	40.0	68.0
Trotwood city, Montgomery County	5 928	8.7	4.9	6.8	2.3	6.0	911	22.6	16.8	14.7	41.7	85.8	6.5	83.8
Troy city, Miami County	11 889	9.5	4.2	3.7	1.7	2.9	2 557	18.1	13.1	9.3	43.3	83.4	30.8	80.5
Turnpike Interchange CDP, Trumbull County	761	8.3	3.3	2.6	–	2.6	82	28.0	17.1	11.0	39.7	77.9	–	74.8
Turpin Hills CDP, Hamilton County	3 324	4.2	.6	.5	.3	.5	312	9.6	9.6	–	49.3	79.0	–	78.1
Tuscarawas village, Tuscarawas County	520	9.2	6.2	3.1	1.2	2.3	111	17.1	8.1	12.6	33.3	78.2	33.3	74.5
Twinsburg city, Summit County	6 638	4.2	1.4	2.6	.7	2.0	853	21.8	17.8	14.5	45.9	84.2	15.2	83.0
Uhrichsville city, Tuscarawas County	3 263	13.0	7.2	7.1	3.1	4.9	915	24.9	20.2	18.8	34.0	68.8	5.9	66.2
Union city, Montgomery County	3 638	8.2	4.0	2.0	1.2	1.4	246	22.0	19.1	11.4	43.0	84.2	–	81.8
Union City village, Darke County	1 107	15.4	9.0	4.6	3.0	2.6	278	23.4	20.9	11.5	36.8	74.5	21.2	70.1
Uniontown CDP, Stark County	2 159	8.0	3.3	3.8	3.2	2.4	419	16.9	12.6	9.8	49.4	84.9	30.4	83.7
Unionville Center village, Union County	135	17.8	10.4	3.0	3.0	–	22	27.3	27.3	–	16.7	80.2	–	71.0
Uniopolis village, Auglaize County	147	6.1	.7	1.4	–	1.4	34	8.8	8.8	8.8	88.9	73.2	–	74.1
University Heights city, Cuyahoga County	9 706	4.9	2.1	3.2	1.0	2.7	2 272	16.1	10.3	11.4	51.5	73.8	44.9	72.9
Upper Arlington city, Franklin County	20 930	4.4	1.6	1.8	.8	1.4	6 100	12.7	10.7	6.9	50.0	78.8	39.5	77.8
Upper Sandusky city, Wyandot County	3 424	6.5	4.1	2.1	1.6	1.5	974	20.3	17.2	9.5	33.0	87.8	–	85.6
Urbana city, Champaign County	6 963	10.7	6.2	2.8	1.7	1.8	1 719	26.8	23.3	14.4	34.4	82.9	20.2	78.7
Urbancrest village, Franklin County	472	19.5	13.1	11.9	7.6	8.3	85	30.6	21.2	23.5	25.0	69.7	27.8	63.8
Utica village	1 232	9.0	4.7	4.4	3.7	2.4	282	22.0	22.0	10.3	31.5	79.6	37.0	76.7
Knox County	7	–	–	–	–	–	7	100.0	100.0	100.0	–	100.0	–	100.0
Licking County	1 225	9.1	4.7	4.4	3.8	2.4	275	20.0	20.0	8.0	31.5	79.4	37.0	76.6
Valley Hi village, Logan County	176	7.4	2.3	–	–	–	6	33.3	33.3	33.3	46.2	84.7	–	81.8
Valley View village, Cuyahoga County	1 426	6.4	2.3	2.0	1.6	1.0	191	18.3	11.5	12.0	51.6	79.2	26.1	78.3
Valleyview village, Franklin County	345	9.0	4.9	5.2	3.2	3.8	132	15.9	11.4	8.3	38.7	91.7	18.2	89.2

TIPSII [UPF] GPH539 CENSUS90 71583600 07/17/92 1:25 PM MACHINE: C DATA:CENSUS90S*PH5TIPSDA39. 07/13/92 21:50:58 TAPE: NONE FRAME: 104
TSF:CENSUS90*92. 07/13/92 21:51:46 UTF:CENSUS90*93. 07/13/92 21:51:46 META:CENSUS90S*PH5T7-839. 07/13/92 21:59:21

Table 8. **Disability Status: 1990**—Con.

[Data based on sample and subject to sampling variability, see text. For definitions of terms and meanings of symbols, see text]

State County Place and [In Selected States] County Subdivision	Civilian noninstitutionalized persons 16 to 64 years						Civilian noninstitutionalized persons 65 years and over				Percent in labor force of civilian noninstitutionalized persons 16 to 64 years with—			
		Percent with a work disability		Percent with a mobility or self-care limitation				Percent with a mobility or self-care limitation						
	Total	Total	Prevented from working	Total	Mobility limitation	Self-care limitation	Total	Total	Mobility limitation	Self-care limitation	A work disability	No work disability	A mobility limitation	No mobility limitation
PLACE AND COUNTY SUBDIVISION—Con.														
Van Buren village, Hancock County	211	6.6	3.8	4.3	1.9	2.4	52	5.8	5.8	5.8	42.9	81.7	–	80.7
Vandalia city, Montgomery County	9 435	8.7	4.3	2.6	1.7	1.6	1 438	13.6	10.0	5.9	39.2	84.3	33.5	81.2
Vanlue village, Hancock County	220	7.7	5.5	4.1	1.8	3.2	50	24.0	24.0	12.0	29.4	83.3	–	80.6
Van Wert city, Van Wert County	6 558	9.3	4.1	3.9	1.6	3.2	1 718	18.1	14.7	9.3	46.1	82.9	16.7	80.5
Venedocia village, Van Wert County	84	11.9	4.8	2.4	2.4	2.4	31	9.7	–	9.7	60.0	77.0	–	76.8
Vermilion city	7 239	6.8	2.9	2.7	.9	1.8	1 074	16.4	14.3	6.5	52.7	79.3	10.6	78.1
Erie County	3 558	5.5	2.4	3.3	1.0	2.3	588	17.7	13.9	5.3	56.9	79.9	–	79.4
Lorain County	3 681	8.0	3.3	2.1	.8	1.4	486	14.8	14.8	8.0	49.8	78.6	22.6	76.8
Verona village	291	9.3	5.2	4.1	2.1	2.7	40	15.0	15.0	5.0	44.4	77.7	33.3	75.4
Montgomery County	58	8.6	8.6	10.3	3.4	6.9	3	–	–	–	–	73.6	–	69.6
Preble County	233	9.4	4.3	2.6	1.7	1.7	37	16.2	16.2	5.4	54.5	78.7	50.0	76.9
Versailles village, Darke County	1 364	5.3	2.1	1.9	.7	1.5	412	17.0	14.8	7.3	50.0	84.1	20.0	82.8
Vienna Center CDP, Trumbull County	695	5.8	2.7	4.6	1.3	4.6	128	33.6	25.0	12.5	35.0	79.1	–	77.6
Vinton village, Gallia County	165	17.0	7.9	5.5	4.2	1.8	54	27.8	27.8	18.5	28.6	71.5	28.6	65.8
Wadsworth city, Medina County	9 765	7.0	2.9	2.7	1.5	2.2	2 183	16.9	13.9	8.2	51.2	79.4	16.6	78.4
Waite Hill village, Lake County	322	5.9	.9	2.5	1.9	1.9	64	17.2	17.2	10.9	57.9	71.3	66.7	70.6
Wakeman village, Huron County	595	6.4	3.0	1.2	.8	.8	111	9.0	9.0	–	44.7	80.3	–	78.6
Walbridge village, Wood County	1 874	6.7	3.5	3.3	1.1	2.6	325	22.8	20.6	5.8	31.7	78.2	–	75.9
Waldo village, Marion County	197	10.7	2.0	3.6	2.5	1.0	60	10.0	6.7	10.0	61.9	83.0	40.0	81.8
Walton Hills village, Cuyahoga County	1 501	7.0	3.5	2.3	.9	1.8	397	13.9	10.1	9.3	50.5	81.1	15.4	79.5
Wapakoneta city, Auglaize County	5 482	7.6	2.9	3.2	1.4	2.5	1 193	11.7	10.5	2.8	51.6	83.3	38.7	81.5
Warren city, Trumbull County	30 023	12.7	7.6	5.8	3.4	3.9	7 965	17.3	12.7	9.9	32.2	76.4	15.9	72.7
Warrensville Heights city, Cuyahoga County	10 546	9.0	4.3	7.6	2.7	6.4	1 577	22.2	14.9	16.4	45.1	83.0	25.9	81.1
Warsaw village, Coshocton County	401	6.7	2.5	2.2	1.7	1.0	102	31.4	28.4	16.7	63.0	78.1	71.4	77.2
Washington city, Fayette County	7 630	12.7	7.2	6.9	3.3	5.3	1 994	23.8	19.9	14.9	32.7	79.3	14.2	75.4
Washingtonville village	567	12.9	7.1	6.2	3.0	4.2	101	21.8	13.9	14.9	34.2	76.5	23.5	72.5
Columbiana County	308	16.6	11.4	7.1	5.2	3.6	80	25.0	17.5	16.3	27.5	73.2	18.8	68.2
Mahoning County	259	8.5	1.9	5.0	.4	5.0	21	9.5	–	9.5	50.0	80.2	100.0	77.5
Waterville village, Lucas County	2 714	5.2	1.0	2.4	.9	1.8	367	22.9	20.7	10.9	73.9	81.8	62.5	81.6
Wauseon city, Fulton County	3 841	6.6	2.6	3.0	1.4	2.5	748	15.9	12.6	8.6	47.8	85.2	46.3	83.3
Waverly City city, Pike County	2 440	12.0	7.0	2.8	2.8	.8	1 101	22.3	20.7	10.8	25.3	69.4	–	65.9
Wayne village, Wood County	492	9.1	6.1	3.5	2.2	2.2	107	15.0	15.0	1.9	28.9	81.0	–	78.0
Wayne Lakes village, Darke County	408	5.6	2.2	4.4	1.7	2.9	93	22.6	16.1	16.1	52.2	83.6	42.9	82.5
Waynesburg village, Stark County	615	10.9	5.2	4.7	2.6	3.4	168	19.0	13.1	12.5	44.8	76.3	12.5	74.5
Waynesfield village, Auglaize County	508	8.9	5.1	3.3	2.2	2.2	113	16.8	8.8	8.0	37.8	80.3	–	78.3
Waynesville village, Warren County	1 171	9.4	3.2	2.7	1.2	2.1	228	19.3	16.2	10.1	62.7	81.3	14.3	80.4
Wellington village, Lorain County	2 407	9.5	3.7	4.4	2.9	2.4	604	14.2	10.1	7.1	58.3	78.8	27.5	78.4
Wellston city, Jackson County	3 613	15.8	9.3	8.3	4.6	5.4	876	28.5	26.1	18.3	26.9	69.9	5.4	65.9
Wellsville city, Columbiana County	2 656	13.6	10.0	7.3	3.8	5.4	758	19.4	16.1	9.4	24.3	67.7	–	64.2
West Alexandria village, Preble County	873	8.7	4.2	4.0	2.5	2.2	200	15.0	11.0	7.5	46.1	77.5	22.7	76.1
West Carrollton City city, Montgomery County	10 048	8.1	4.7	4.5	2.2	3.6	1 349	21.9	15.9	13.1	33.5	87.7	11.1	84.9
West Elkton village, Preble County	112	8.0	2.7	.9	.9	–	36	22.2	22.2	5.6	22.2	77.7	–	73.9
Westerville city	19 893	3.6	1.5	2.0	.9	1.3	2 111	21.1	19.4	11.3	52.9	81.1	23.9	80.6
Delaware County	734	2.5	–	1.4	–	1.4	34	32.4	32.4	–	100.0	67.6	–	68.4
Franklin County	19 159	3.7	1.5	2.0	1.0	1.3	2 077	20.9	19.2	11.5	51.7	81.7	23.9	81.1
West Farmington village, Trumbull County	335	8.1	4.2	3.0	2.1	.9	52	17.3	13.5	9.6	48.1	84.7	–	83.5
Westfield Center village, Medina County	540	4.3	1.1	1.5	1.5	1.1	80	11.3	11.3	7.5	34.8	77.2	25.0	76.1
West Hill CDP, Trumbull County	1 543	13.8	7.4	4.0	2.2	2.3	506	21.7	18.0	13.4	38.5	70.9	–	67.9
West Lafayette village, Coshocton County	1 272	10.1	6.8	3.4	2.5	1.7	314	15.9	12.4	9.2	24.8	80.1	6.3	76.3
Westlake city, Cuyahoga County	17 106	4.1	1.4	2.7	.9	2.3	3 418	14.7	12.4	7.1	50.9	81.4	25.0	80.6
West Leipsic village, Putnam County	132	19.7	13.6	5.3	1.5	5.3	33	21.2	21.2	21.2	26.9	81.1	–	71.5
West Liberty village, Logan County	952	5.9	2.4	.8	.2	.8	243	19.3	16.9	8.6	51.8	84.9	100.0	82.9
West Manchester village, Preble County	281	10.3	8.5	4.6	3.2	1.4	51	19.6	13.7	5.9	6.9	87.7	–	82.0
West Mansfield village, Logan County	491	7.7	3.9	3.7	2.6	1.6	92	25.0	20.7	14.1	36.8	80.4	23.1	78.5
West Millgrove village, Wood County	114	8.8	4.4	4.4	4.4	–	14	14.3	14.3	14.3	–	77.9	–	74.3
West Milton village, Miami County	2 692	9.3	5.3	3.3	2.4	1.7	579	23.0	20.7	11.7	34.4	81.4	27.7	78.3
Weston village, Wood County	1 078	8.9	3.9	2.8	.9	2.0	148	12.8	10.8	10.8	47.9	81.8	20.0	79.3
West Portsmouth CDP, Scioto County	2 240	19.9	15.0	9.3	6.8	5.3	456	32.9	29.4	16.2	20.4	64.3	24.3	57.8
West Rushville village, Fairfield County	68	19.1	–	–	–	–	12	–	–	–	69.2	81.8	–	79.4
West Salem village, Wayne County	965	7.5	3.9	2.2	1.5	1.6	150	22.7	20.0	10.7	47.2	81.2	28.6	79.4
West Union village, Adams County	1 733	17.3	10.2	6.5	2.5	4.8	479	20.7	16.7	15.4	28.1	72.3	13.6	66.0
West Unity village, Williams County	996	7.6	2.9	1.5	1.0	.6	236	14.0	9.3	6.4	53.9	87.5	40.0	85.4
Wharton village, Wyandot County	244	9.0	4.5	2.9	1.6	2.0	36	27.8	27.8	–	27.3	80.6	–	77.1
Wheelersburg CDP, Scioto County	3 021	14.1	9.4	6.5	5.1	2.5	640	30.5	28.1	16.9	25.6	76.0	17.4	71.7
Whitehall city, Franklin County	13 753	9.1	3.6	4.3	2.2	2.9	2 262	19.1	13.3	10.7	49.6	84.6	29.5	82.6
Whitehouse village, Lucas County	1 541	7.0	1.9	2.2	.7	2.0	255	25.5	19.2	10.6	60.2	83.3	18.2	82.2
White Oak CDP, Hamilton County	8 029	5.9	3.0	3.6	1.9	2.2	1 523	25.9	20.8	15.7	42.9	85.1	33.3	83.6
White Oak East CDP, Hamilton County	2 227	4.8	3.0	2.9	2.1	2.9	648	17.7	12.7	9.7	38.0	84.4	–	83.9
White Oak West CDP, Hamilton County	1 943	5.3	2.4	3.6	1.1	3.0	324	7.4	4.6	4.9	54.4	83.2	23.8	82.3
Wickliffe city, Lake County	9 457	8.5	4.2	3.4	1.9	2.8	2 403	18.1	11.4	12.8	40.7	78.3	13.7	76.3
Wilberforce CDP, Greene County	2 493	2.8	.5	2.8	1.4	2.0	97	22.7	10.3	17.5	81.4	41.1	61.8	42.0
Wilkesville village, Vinton County	117	12.0	12.0	12.0	6.8	8.5	35	68.6	40.0	42.9	–	64.1	–	60.6
Willard city, Huron County	3 654	8.7	4.2	3.7	.8	3.2	695	26.0	20.9	11.9	44.5	77.4	16.1	75.0
Williamsburg village, Clermont County	1 439	15.8	8.8	6.3	5.0	3.9	286	20.6	18.5	12.9	31.1	78.9	18.1	74.1
Williamsport village, Pickaway County	508	9.4	7.3	5.9	2.6	3.9	104	23.1	21.2	7.7	22.9	74.6	15.4	71.1
Willoughby city, Lake County	13 274	7.2	3.4	2.1	1.5	1.2	3 028	22.2	17.6	11.5	45.6	85.4	13.1	83.5
Willoughby Hills city, Lake County	6 039	6.1	2.6	4.0	2.2	2.5	1 287	15.0	10.9	8.5	40.7	84.3	29.2	82.8
Willowick city, Lake County	9 866	7.3	4.0	4.2	2.2	3.2	2 766	16.0	11.2	11.1	40.6	80.0	18.7	78.4
Willshire village, Van Wert County	341	4.1	2.6	9.4	2.3	9.1	74	27.0	24.3	16.2	21.4	79.2	12.5	78.4
Wilmington city, Clinton County	6 953	9.3	4.5	2.2	1.4	1.6	1 590	24.3	20.4	12.6	43.8	80.3	16.5	77.8
Wilmot village, Stark County	157	12.7	8.3	–	–	–	47	23.4	17.0	10.6	25.0	77.4	–	70.7
Wilson village	88	9.1	4.5	2.3	2.3	–	20	–	–	–	25.0	63.8	–	61.6
Belmont County	14	14.3	14.3	14.3	14.3	–	8	–	–	–	–	75.0	–	75.0
Monroe County	74	8.1	2.7	–	–	–	12	–	–	–	33.3	61.8	–	59.5
Winchester village, Adams County	574	14.3	9.1	4.0	2.4	3.0	184	24.5	15.8	15.2	29.3	75.6	14.3	70.4
Windham village, Portage County	1 847	9.6	3.1	3.3	1.7	2.7	215	20.5	16.3	16.7	58.2	74.5	46.9	73.4
Wintersville village, Jefferson County	2 634	6.6	3.8	4.7	3.1	3.7	696	20.8	15.9	11.6	31.4	73.8	30.9	72.2
Withamsville CDP, Clermont County	1 857	9.3	4.4	5.9	3.9	4.0	352	21.3	17.0	11.1	46.8	84.1	50.7	81.8
Woodbourne-Hyde Park CDP, Montgomery County	5 091	4.5	1.5	1.4	.6	1.3	1 275	11.6	10.4	6.4	34.8	75.3	–	73.9

TIPSII [UPF] GPH539 CENSUS90 71583600 07/17/92 1:25 PM MACHINE: C DATA:CENSUS90S*PH5TIPSDA39. 07/13/92 21:50:58 TAPE: NONE FRAME: 105
TSF:CENSUS90*92. 07/13/92 21:51:46 UTF:CENSUS90*93. 07/13/92 21:51:46 META:CENSUS90S*PH5T7-839. 07/13/92 21:59:21

Table 8. **Disability Status: 1990**—Con.

[Data based on sample and subject to sampling variability, see text. For definitions of terms and meanings of symbols, see text]

State County Place and [In Selected States] County Subdivision	Civilian noninstitutionalized persons 16 to 64 years						Civilian noninstitutionalized persons 65 years and over				Percent in labor force of civilian noninstitutionalized persons 16 to 64 years with—			
		Percent with a work disability		Percent with a mobility or self-care limitation				Percent with a mobility or self-care limitation						
	Total	Total	Prevented from working	Total	Mobility limitation	Self-care limitation	Total	Total	Mobility limitation	Self-care limitation	A work disability	No work disability	A mobility limitation	No mobility limitation
PLACE AND COUNTY SUBDIVISION—Con.														
Woodlawn village, Hamilton County	1 788	10.7	6.1	9.0	3.9	7.4	333	25.2	25.2	7.2	33.3	78.8	8.7	76.6
Woodmere village, Cuyahoga County	622	9.5	5.5	9.3	3.4	7.2	101	27.7	18.8	23.8	42.4	88.8	23.8	86.5
Woodsfield village, Monroe County	1 709	11.0	6.0	5.1	2.1	3.6	466	21.7	13.5	19.1	28.7	71.6	–	68.3
Woodstock village, Champaign County	162	9.9	7.4	5.6	3.7	3.7	32	25.0	18.8	15.6	12.5	89.7	–	85.3
Woodville village, Sandusky County	1 191	8.3	4.0	4.5	2.2	3.2	287	19.5	15.0	11.1	42.4	81.9	50.0	79.2
Wooster city, Wayne County	14 493	9.1	4.7	4.1	2.6	2.2	2 919	16.8	13.3	8.6	42.5	78.2	25.4	76.2
Worthington city, Franklin County	9 466	4.9	1.5	2.0	1.2	1.3	1 790	12.2	9.7	7.7	58.1	81.8	33.6	81.2
Wren village, Van Wert County	119	6.7	2.5	–	–	–	18	44.4	22.2	22.2	25.0	89.2	–	84.9
Wright-Patterson AFB CDP	2 867	4.8	1.4	2.5	1.0	2.0	6	–	–	–	46.4	60.6	–	60.5
Greene County	1 207	6.0	1.1	2.7	1.6	1.5	–	–	–	–	54.2	55.5	–	56.3
Montgomery County	1 660	4.0	1.6	2.5	.5	2.4	6	–	–	–	37.9	64.2	–	63.5
Wyoming city, Hamilton County	5 150	6.4	3.4	4.1	2.5	2.5	1 180	18.5	17.6	7.3	36.9	78.0	18.8	76.8
Xenia city, Greene County	15 043	11.1	6.2	5.9	3.2	4.1	2 583	20.7	18.0	11.5	36.1	77.9	20.3	75.1
Yankee Lake village, Trumbull County	59	18.6	8.5	5.1	5.1	1.7	9	22.2	22.2	22.2	36.4	83.3	66.7	75.0
Yellow Springs village, Greene County	2 741	8.9	2.2	1.7	1.5	.5	418	16.7	9.6	11.2	49.4	80.5	36.6	78.3
Yorkshire village, Darke County	52	–	–	–	–	–	19	5.3	–	5.3	–	80.8	–	80.8
Yorkville village	704	9.4	5.5	3.8	2.3	2.7	270	23.3	17.4	10.7	34.8	74.8	25.0	72.1
Belmont County	285	7.4	4.9	2.8	.7	2.1	85	12.9	5.9	7.1	33.3	75.4	–	72.8
Jefferson County	419	10.7	6.0	4.5	3.3	3.1	185	28.1	22.7	12.4	35.6	74.3	28.6	71.6
Youngstown city	55 365	14.7	9.6	7.7	4.3	5.5	16 454	22.5	16.7	13.8	24.9	68.5	12.9	64.3
Mahoning County	55 339	14.7	9.6	7.7	4.3	5.5	16 454	22.5	16.7	13.8	24.9	68.5	12.9	64.3
Trumbull County	26	–	–	–	–	–	–	–	–	–	–	61.5	–	61.5
Zaleski village, Vinton County	194	9.3	5.7	–	–	–	51	31.4	27.5	19.6	38.9	73.9	–	70.6
Zanesfield village, Logan County	112	12.5	3.6	3.6	3.6	1.8	36	13.9	8.3	13.9	57.1	84.7	50.0	82.4
Zanesville city, Muskingum County	15 424	13.9	8.9	6.0	3.7	3.9	4 166	21.1	16.6	11.5	28.6	77.7	17.3	72.9
Zoar village, Tuscarawas County	139	7.9	2.2	3.6	2.2	3.6	9	–	–	–	36.4	75.0	–	73.5

TIPSII [UPF] GPH539 CENSUS90 71583600 07/17/92 1:25 PM MACHINE: C DATA:CENSUS90S*PH5TIPSDA39. 07/13/92 21:50:58 TAPE: NONE FRAME: 106
TSF:CENSUS90*92. 07/13/92 21:51:46 UTF:CENSUS90*93. 07/13/92 21:51:46 META:CENSUS90S*PH5T7-839. 07/13/92 21:59:21

Table 9. Income and Poverty Status in 1989: 1990

[Data based on sample and subject to sampling variability, see text. For definitions of terms and meanings of symbols, see text]

State County County Subdivision Place	Per capita income in 1989 (dollars)	Median income in 1989 (dollars)			Persons for whom poverty status is determined									Families with income in 1989 below poverty level	
						Income in 1989 below poverty level									
						All ages		Related children				Persons 65 years and over			
								Under 18 years		5 to 17 years					
		Households	Families	Nonfamily households	Total	Number	Percent	Number	Percent	Number	Percent	Number	Percent	Number	Percent of all families
The State	**13 461**	**28 706**	**34 351**	**15 645**	**10 574 315**	**1 325 768**	**12.5**	**484 526**	**17.6**	**321 349**	**16.2**	**140 798**	**10.7**	**283 906**	**9.7**
Adams County	8 407	16 318	21 226	7 361	25 028	7 140	28.5	2 523	34.8	1 860	34.4	881	27.5	1 756	25.0
Bratton township	8 447	22 031	25 298	19 167	917	216	23.6	71	26.9	71	33.5	29	27.9	57	21.0
Brush Creek township	7 019	14 129	18 750	5 399	1 271	394	31.0	153	42.6	103	37.2	56	30.6	74	21.5
Franklin township	11 870	17 667	22 143	7 357	1 082	284	26.2	114	37.7	79	38.9	28	21.1	72	22.1
Green township	7 545	15 278	19 327	6 445	716	273	38.1	72	38.7	43	35.2	13	37.1	73	34.0
Rome village	6 567	8 128	15 000	5 737	111	43	38.7	13	43.3	7	33.3	7	43.8	11	39.3
Jefferson township	4 089	10 152	10 039	10 556	918	515	56.1	182	66.4	161	69.7	48	36.1	133	52.6
Liberty township	8 463	24 500	27 241	9 304	1 425	216	15.2	42	10.0	36	10.4	35	26.9	51	12.8
West Union village (pt.)	3 562	–	–	–	–	–	–	–	–	–	–	–	–	–	–
Manchester township	7 330	13 136	17 500	7 843	2 387	814	34.1	271	41.7	175	37.2	97	25.3	216	33.2
Manchester village (pt.)	7 567	13 800	17 926	8 557	2 204	702	31.9	228	39.1	162	37.1	91	24.3	190	31.4
Meigs township	7 830	16 979	22 234	6 544	3 640	1 103	30.3	435	40.1	349	42.5	119	25.1	257	25.4
Peebles village	7 540	15 386	19 402	6 983	1 745	526	30.1	192	39.8	134	39.5	69	27.1	129	25.9
Monroe township	8 787	16 042	22 933	7 385	639	129	20.2	28	18.5	21	16.8	17	20.0	46	23.4
Oliver township	13 114	17 426	18 654	9 590	824	272	33.0	74	31.1	51	28.0	22	40.7	77	32.1
Scott township	9 213	16 382	19 931	6 688	1 969	702	35.7	356	53.4	288	57.6	59	28.2	154	28.2
Seaman village	7 861	14 597	17 656	6 915	1 001	376	37.6	177	54.3	136	55.5	45	31.3	83	29.7
Sprigg township	7 314	16 800	20 380	6 489	1 504	379	25.2	120	25.2	103	27.6	36	23.1	97	24.2
Manchester village (pt.)	–	–	–	–	–	–	–	–	–	–	–	–	–	–	–
Tiffin township	8 263	14 583	21 262	7 231	5 019	1 439	28.7	509	36.2	309	31.2	209	29.2	352	24.9
West Union village (pt.)	7 708	11 401	14 401	6 684	2 903	1 069	36.8	379	48.7	216	40.8	143	29.9	265	32.5
Wayne township	9 220	24 018	27 232	6 935	1 085	170	15.7	39	11.5	23	10.1	48	40.3	43	14.0
Cherry Fork village	9 119	17 917	22 813	13 056	187	48	25.7	16	32.7	12	37.5	10	27.8	12	22.6
Winchester township	10 300	21 282	26 250	11 080	1 632	234	14.3	57	13.1	48	14.5	65	22.7	54	11.9
Winchester village	10 466	18 750	25 238	8 770	967	168	17.4	44	17.7	40	22.5	40	21.7	37	13.3
Allen County	11 830	27 166	32 513	14 467	104 543	13 242	12.7	5 185	17.6	3 381	15.8	1 571	11.5	3 022	10.4
Amanda township	11 820	31 463	34 292	14 792	1 767	220	12.5	93	16.8	65	15.6	24	9.3	48	9.8
American township	13 891	33 366	38 898	21 715	12 313	585	4.8	195	6.1	103	4.3	82	5.6	133	3.8
Elida village	12 933	35 417	38 988	15 000	1 491	58	3.9	21	4.8	18	5.3	9	5.9	13	3.1
Auglaize township	12 350	32 373	37 004	10 074	2 793	99	3.5	33	4.0	14	2.3	27	8.2	23	3.0
Harrod village	8 462	19 338	22 375	8 896	530	67	12.6	27	16.2	14	11.4	18	23.7	16	10.9
Bath township	13 329	28 014	35 401	14 491	9 908	1 097	11.1	269	10.4	199	10.1	150	13.1	247	8.5
Jackson township	12 220	31 728	32 339	19 345	2 715	143	5.3	45	5.8	33	5.4	9	3.2	45	5.6
Lafayette village	9 439	22 188	25 125	10 500	445	82	18.4	40	31.3	28	28.3	2	2.9	22	16.5
Lima city	9 535	21 061	25 775	12 471	41 797	9 016	21.6	3 879	31.5	2 519	29.3	849	14.6	2 043	18.6
Marion township	11 632	28 727	33 036	11 893	6 576	333	5.1	122	6.4	57	4.2	68	7.6	72	3.9
Delphos city (pt.)	11 244	26 104	31 004	11 915	3 801	189	5.0	59	5.6	28	3.8	58	9.5	38	3.6
Monroe township	11 134	30 094	33 088	13 462	2 158	114	5.3	27	4.1	27	5.5	45	17.2	29	4.6
Cairo village	11 108	27 692	31 458	16 458	480	21	4.4	8	5.8	8	7.0	3	5.8	6	4.3
Perry township	11 191	25 423	29 368	11 442	3 477	504	14.5	209	22.4	173	25.2	81	15.9	111	11.6
Richland township	10 905	28 534	33 698	15 750	4 843	295	6.1	86	6.3	43	4.2	77	9.4	70	5.3
Beaverdam village	10 971	31 806	34 219	16 667	471	29	6.2	14	10.9	14	13.7	2	4.3	7	5.5
Bluffton village (pt.)	10 110	24 167	32 353	14 182	2 642	134	5.1	19	2.7	–	–	43	7.6	20	2.8
Shawnee township	17 689	39 540	43 596	19 596	11 924	545	4.6	142	4.4	86	3.6	79	5.8	130	3.7
Fort Shawnee village	13 301	33 237	37 240	13 233	4 119	283	6.9	66	5.9	39	5.0	45	10.1	65	5.4
Spencer township	11 460	28 244	29 866	14 167	3 018	228	7.6	67	8.1	50	8.5	60	18.2	55	6.0
Spencerville village	11 199	27 341	29 513	15 139	2 099	153	7.3	52	8.7	35	8.2	32	12.5	34	5.4
Sugar Creek township	13 101	35 776	42 695	21 250	1 254	63	5.0	18	5.6	12	5.0	20	13.3	16	4.5
Ashland County	11 623	26 668	31 764	13 876	45 486	5 160	11.3	2 188	17.1	1 460	15.3	565	9.4	1 050	8.2
Ashland city	12 029	24 536	30 345	13 691	18 538	2 248	12.1	869	17.6	571	16.0	290	10.1	523	10.1
Clear Creek township	8 663	24 016	25 298	12 708	1 644	379	23.1	158	30.6	100	27.3	17	10.0	54	12.9
Bailey Lakes village	12 384	31 875	36 500	15 313	397	12	3.0	5	4.6	5	5.8	–	–	2	1.7
Savannah village	10 057	26 023	28 958	7 318	335	14	4.2	–	–	–	–	8	14.3	2	2.2
Green township	11 215	24 614	29 534	12 500	3 939	316	8.0	95	9.1	82	10.2	57	10.4	71	6.5
Loudonville village (pt.)	10 591	22 803	28 490	13 958	1 527	108	7.1	30	8.1	30	10.9	24	9.8	12	3.0
Perrysville village	11 925	22 059	28 125	10 000	696	71	10.2	20	10.2	13	9.6	11	8.6	21	11.2
Hanover township	10 102	26 850	32 419	11 187	2 259	139	6.2	50	7.7	40	8.6	17	5.2	20	3.2
Loudonville village (pt.)	11 232	27 031	32 083	12 292	1 201	55	4.6	10	3.2	–	–	–	–	11	3.2
Jackson township	10 803	30 052	34 659	17 619	2 454	392	16.0	264	32.2	179	30.5	6	2.7	47	7.2
Polk village	9 914	31 458	31 875	23 750	363	1	.3	–	–	–	–	–	–	–	–
Lake township	10 073	22 386	22 273	23 750	438	66	15.1	22	24.4	–	–	–	–	15	11.7
Mifflin township	13 757	32 951	36 875	15 938	978	79	8.1	21	8.0	21	9.5	18	18.8	14	5.5
Mifflin village	7 298	18 125	23 295	7 509	168	17	10.1	–	–	–	–	3	16.7	1	2.4
Milton township	12 440	38 024	40 381	20 250	1 950	151	7.7	55	9.2	55	12.7	12	7.1	37	6.8
Mohican township	12 704	29 493	35 349	12 614	1 825	235	12.9	119	21.9	73	17.1	42	15.0	55	10.3
Jeromesville village	12 007	31 250	36 016	8 571	578	63	10.9	26	19.3	22	20.6	14	13.3	15	8.5
Montgomery township	13 599	33 139	36 157	17 125	2 308	19	.8	–	–	–	–	–	–	–	–
Orange township	11 809	31 935	34 970	13 846	2 149	217	10.1	90	13.2	66	12.3	32	16.7	43	7.1
Perry township	10 894	30 670	33 750	8 810	1 741	227	13.0	98	20.5	58	16.2	17	14.3	53	10.3
Ruggles township	10 182	26 250	28 333	5 360	837	110	13.1	63	22.3	42	16.9	13	13.5	18	7.3
Sullivan township	9 907	25 357	32 857	15 833	1 471	384	26.1	218	42.8	138	33.1	6	5.0	58	15.4
Troy township	11 067	28 523	33 000	18 958	848	106	12.5	41	20.2	20	11.8	10	6.8	23	9.1
Vermillion township	11 463	28 160	31 061	14 464	2 107	92	4.4	25	4.4	15	3.6	28	9.4	19	3.1
Hayesville village	11 790	28 958	32 750	15 938	433	4	.9	–	–	–	–	–	–	–	–
Ashtabula County	10 672	24 126	28 610	12 079	97 541	15 721	16.1	6 254	23.5	4 075	21.0	1 698	12.6	3 538	12.9
Andover township	9 692	21 369	28 209	10 673	2 342	435	18.6	140	21.9	98	20.9	85	20.0	76	12.0
Andover village	9 361	19 292	24 167	11 595	1 014	131	12.9	32	12.1	26	12.6	30	13.9	36	12.9
Ashtabula township	9 524	18 964	23 283	11 146	23 478	5 387	22.9	2 321	37.3	1 500	33.9	526	14.7	1 266	19.7
Ashtabula city (pt.)	8 500	16 913	20 569	10 451	16 990	4 618	27.2	2 049	42.1	1 336	39.5	433	17.3	1 076	24.4
Edgewood CDP	11 875	25 094	30 050	16 885	5 108	643	12.6	259	23.7	151	18.6	45	5.8	156	9.9
Austinburg township	11 724	31 977	33 345	13 939	1 809	101	5.6	32	6.3	21	5.4	11	5.8	17	3.4
Cherry Valley township	10 493	25 982	25 263	28 750	579	123	21.2	51	31.7	51	39.8	10	13.2	26	14.3
Colebrook township	8 464	26 389	30 303	13 214	772	189	24.5	82	30.9	59	30.4	–	–	38	20.4
Conneaut city	10 276	21 144	26 313	12 133	13 090	2 507	19.2	1 054	29.9	702	27.5	242	11.0	596	16.0
Denmark township	9 123	26 411	27 100	14 028	559	55	9.8	25	12.7	19	12.8	8	7.5	15	9.7
Dorset township	9 375	19 414	28 125	6 425	937	237	25.3	113	42.3	44	27.3	28	23.1	48	19.7
Geneva township	10 383	24 978	28 205	13 946	11 482	1 785	15.5	651	20.7	354	15.6	152	11.1	404	12.7
Geneva city	10 254	24 842	28 889	12 813	6 248	846	13.5	268	15.3	142	11.2	108	13.4	181	10.7
Geneva-on-the-Lake village	9 032	18 245	18 508	17 031	1 611	514	31.9	212	48.1	131	43.0	17	10.3	125	28.9
Harpersfield township	13 681	33 077	36 447	17 027	2 430	202	8.3	86	12.4	56	11.4	10	4.4	40	6.2
Hartsgrove township	9 673	26 950	27 917	13 500	1 185	210	17.7	106	27.3	78	27.9	–	–	44	13.0
Jefferson township	11 264	25 184	29 803	9 467	5 200	474	9.1	128	8.5	98	8.9	88	13.5	110	7.3
Jefferson village	11 420	24 111	27 868	9 779	3 127	286	9.1	75	8.4	58	9.2	66	15.2	68	7.4

TIPSII [UPF] GPH539 CENSUS90 72583600 05/13/92 1:03 PM MACHINE: C DATA:CENSUS90S*PH5TIPSDA39. 04/29/92 09:58:32 TAPE: NONE FRAME: 208
TSF:CENSUS90*92. 04/29/92 14:11:16 UTF:CENSUS90*93. 04/29/92 14:11:16 META:CENSUS90S*PH5TABLES39. 04/29/92 14:40:02

Table 9. **Income and Poverty Status in 1989: 1990**—Con.

[Data based on sample and subject to sampling variability, see text. For definitions of terms and meanings of symbols, see text]

State County County Subdivision Place	Per capita income in 1989 (dollars)	Median income in 1989 (dollars)			Persons for whom poverty status is determined									Families with income in 1989 below poverty level	
						Income in 1989 below poverty level									
						All ages		Related children				Persons 65 years and over			
								Under 18 years		5 to 17 years					
		Households	Families	Nonfamily households	Total	Number	Percent	Number	Percent	Number	Percent	Number	Percent	Number	Percent of all families
Ashtabula County—Con.															
Kingsville township	10 464	28 937	32 375	11 875	1 697	75	4.4	5	1.2	5	1.5	27	16.1	10	1.9
Lenox township	9 458	27 173	27 463	22 917	1 205	77	6.4	34	9.5	27	8.9	–	–	15	4.6
Monroe township	10 620	27 583	29 217	8 655	1 777	212	11.9	88	18.7	45	14.2	14	7.0	50	9.7
Morgan township	11 595	27 255	29 844	16 250	1 588	192	12.1	72	15.7	51	14.9	11	7.9	36	8.2
Roaming Shores village (pt.)	16 439	37 917	40 417	18 750	346	19	5.5	12	17.4	12	19.7	2	3.5	3	2.6
Rock Creek village	8 463	22 386	25 000	10 313	555	123	22.2	47	26.9	39	28.7	9	17.3	27	19.6
New Lyme township	10 706	29 500	33 458	8 484	930	146	15.7	54	19.5	34	17.6	14	12.2	29	11.6
North Kingsville village	11 808	31 447	34 497	11 908	2 672	298	11.2	108	14.4	56	9.6	20	8.1	59	7.4
Orwell township	11 056	25 462	31 815	12 770	2 312	217	9.4	60	9.9	25	5.7	49	14.4	55	8.6
Orwell village	10 399	21 552	29 750	11 645	1 206	137	11.4	41	12.0	19	7.4	32	18.8	32	9.9
Pierpont township	9 460	20 987	26 250	9 092	1 128	181	16.0	98	30.9	92	36.1	10	6.6	32	10.0
Plymouth township	11 251	28 239	30 585	18 393	1 940	263	13.6	106	23.3	61	20.1	7	2.8	72	11.8
Richmond township	7 635	25 208	26 927	11 719	871	202	23.2	64	21.4	36	16.4	20	32.3	54	25.8
Rome township	13 214	29 167	35 000	11 667	1 257	165	13.1	76	21.7	58	21.3	17	11.9	29	8.0
Roaming Shores village (pt.)	13 024	31 500	34 375	21 875	423	10	2.4	5	3.7	5	4.9	–	–	3	2.3
Saybrook township	13 093	27 734	32 262	10 685	10 160	1 077	10.6	348	13.8	225	12.1	254	14.8	222	7.4
Ashtabula city (pt.)	12 982	28 883	32 554	10 833	4 272	432	10.1	144	13.5	101	12.6	108	15.2	99	7.7
Sheffield township	11 234	27 500	31 750	23 203	1 564	121	7.7	43	9.6	32	8.6	11	7.9	27	6.4
Trumbull township	12 332	32 689	34 848	7 566	1 321	123	9.3	41	10.9	41	12.2	13	7.9	27	7.2
Wayne township	12 115	30 703	32 083	16 563	610	108	17.7	45	37.2	38	41.3	10	8.9	23	12.2
Williamsfield township	10 155	18 679	27 663	11 964	1 218	153	12.6	30	9.6	30	11.7	33	17.1	28	9.2
Windsor township	10 317	24 236	26 875	20 234	1 428	406	28.4	193	37.8	139	42.5	28	21.9	90	23.9
Athens County	9 170	19 169	25 702	10 126	51 002	14 624	28.7	3 459	29.0	2 331	26.5	795	14.5	2 182	17.3
Alexander township	12 045	27 937	29 667	22 083	2 343	316	13.5	94	15.5	63	13.8	64	23.3	69	10.2
Albany village (pt.)	11 780	20 000	8 447	31 250	13	5	38.5	–	–	–	–	–	–	3	60.0
Ames township	10 514	20 862	21 701	14 583	1 236	174	14.1	49	14.7	41	14.1	17	9.9	50	14.2
Amesville village	9 333	20 000	22 083	10 000	266	57	21.4	24	28.6	22	30.1	4	7.4	12	16.7
Athens township	9 085	18 127	32 922	9 979	19 275	6 970	36.2	746	22.5	461	19.4	173	10.1	560	14.5
Athens city (pt.)	7 918	14 221	33 708	9 225	13 202	5 917	44.8	379	21.5	214	17.4	88	8.1	348	15.8
The Plains CDP (pt.)	8 905	17 067	21 494	7 425	1 775	469	26.4	140	34.3	105	35.7	55	19.6	100	20.1
Bern township	6 568	11 250	15 972	6 336	431	204	47.3	59	53.2	28	41.8	8	18.2	41	38.0
Canaan township	12 093	20 000	25 000	13 421	1 726	451	26.1	170	33.5	114	34.1	27	19.3	89	19.6
Athens city (pt.)	7 730	16 615	15 677	18 684	314	119	37.9	70	64.2	54	81.8	6	20.0	23	32.4
Carthage township	8 100	19 583	20 945	6 497	1 386	421	30.4	183	46.4	142	49.7	13	12.6	97	22.0
Dover township	9 380	20 135	22 705	12 527	3 623	877	24.2	286	29.6	225	29.6	76	17.9	191	18.8
Chauncey village	8 726	20 000	23 750	12 273	971	211	21.7	78	29.2	44	21.9	16	11.4	50	18.5
The Plains CDP (pt.)	14 156	27 955	37 375	19 135	721	54	7.5	–	–	–	–	5	11.6	5	2.5
Lee township	10 571	23 558	27 679	9 655	2 223	269	12.1	105	17.2	63	13.8	15	6.1	59	9.0
Albany village (pt.)	10 421	22 891	26 979	12 857	757	100	13.2	41	19.4	29	19.3	8	7.8	17	7.8
Lodi township	9 122	23 445	26 544	9 659	1 253	237	18.9	90	24.9	66	26.8	14	13.7	58	16.4
Rome township	9 289	17 375	23 929	10 208	1 348	291	21.6	105	28.1	90	32.3	30	17.9	54	14.7
Trimble township	7 724	16 154	19 179	8 333	4 666	1 329	28.5	560	40.0	402	38.4	105	17.4	283	22.6
Glouster village	6 716	14 063	16 857	8 313	1 994	649	32.5	283	45.9	186	42.6	60	19.9	140	26.8
Jacksonville village	7 496	16 845	18 603	10 278	546	131	24.0	61	38.1	37	31.4	3	3.6	29	18.5
Trimble village	7 846	20 368	22 115	13 750	439	96	21.9	40	34.8	27	32.1	5	8.8	22	19.0
Troy township	8 757	21 789	25 000	11 767	2 442	540	22.1	231	31.8	127	24.2	75	26.0	119	17.3
Coolville village	9 165	19 750	28 542	9 099	580	86	14.8	35	21.0	23	17.4	20	18.9	18	11.0
Waterloo township	10 394	19 056	24 167	10 862	2 296	533	23.2	171	27.9	124	25.8	35	15.1	117	19.2
York township	8 101	17 121	22 366	8 767	6 754	2 012	29.8	610	37.9	385	31.9	143	14.9	395	22.2
Buchtel village	8 993	25 500	28 214	11 250	637	97	15.2	40	20.9	31	20.9	12	15.6	20	11.4
Nelsonville city	8 107	14 015	21 406	7 951	4 507	1 643	36.5	469	46.2	288	37.9	96	14.0	310	27.8
Auglaize County	12 398	30 090	35 312	14 577	43 911	2 753	6.3	1 037	8.0	603	6.4	368	6.5	644	5.2
Clay township	10 951	34 625	35 375	24 167	941	4	.4	–	–	–	–	4	4.8	–	–
Duchouquet township	12 378	28 706	34 141	14 323	13 860	1 196	8.6	481	12.0	274	9.3	159	8.8	275	7.0
Cridersville village	11 374	27 986	32 772	16 042	1 820	223	12.3	116	22.0	66	17.0	16	7.7	68	12.9
Wapakoneta city (pt.)	12 031	27 673	32 252	13 877	9 069	794	8.8	303	11.4	177	9.1	118	9.9	173	6.8
German township	12 965	30 981	37 783	16 786	3 352	224	6.7	84	8.0	58	8.0	25	5.9	37	4.0
New Bremen village	13 565	31 782	38 704	18 224	2 538	111	4.4	29	3.6	24	4.4	17	5.0	23	3.3
Goshen township	13 178	40 069	41 111	11 250	470	–	–	–	–	–	–	–	–	–	–
Jackson township	14 464	38 152	45 815	16 066	3 297	76	2.3	18	1.8	14	1.8	33	6.5	23	2.5
Minster village	14 710	34 327	45 682	15 662	2 522	76	3.0	18	2.4	14	2.5	33	8.5	23	3.2
Logan township	13 427	32 743	34 087	22 000	1 037	65	6.3	24	7.8	24	11.1	16	14.8	17	5.8
Buckland village	10 266	24 712	26 250	11 458	244	19	7.8	11	19.6	11	25.6	2	5.3	4	5.9
Moulton township	13 906	35 956	39 943	14 922	1 569	6	.4	–	–	–	–	6	3.5	–	–
Wapakoneta city (pt.)	–	–	–	–	–	–	–	–	–	–	–	–	–	–	–
Noble township	10 869	30 147	31 324	17 045	1 039	82	7.9	37	11.1	32	12.3	–	–	21	6.7
St. Marys city (pt.)	18 507	14 583	14 583	–	27	–	–	–	–	–	–	–	–	–	–
Pusheta township	10 781	28 919	31 607	18 929	1 205	76	6.3	47	11.9	39	12.4	–	–	15	4.5
Wapakoneta city (pt.)	–	–	–	–	–	–	–	–	–	–	–	–	–	–	–
St. Marys township	12 094	28 840	33 390	13 859	11 409	811	7.1	279	8.6	124	5.3	93	6.1	209	6.4
St. Marys city (pt.)	11 523	27 696	32 512	13 196	8 280	638	7.7	216	8.9	106	6.2	84	7.6	161	6.9
Salem township	11 029	31 875	33 864	8 160	559	34	6.1	22	11.3	22	13.8	–	–	6	4.1
Union township	12 002	36 786	38 875	10 950	1 646	41	2.5	21	4.3	5	1.4	–	–	12	2.6
Uniopolis village	10 586	29 375	31 250	6 549	247	2	.8	–	–	–	–	–	–	–	–
Washington township	12 145	28 272	34 081	15 800	1 818	55	3.0	9	1.7	4	1.1	10	3.7	14	2.8
New Knoxville village	11 938	26 094	30 982	15 724	838	36	4.3	9	3.9	4	2.5	4	2.5	9	3.8
Wayne township	11 116	27 228	34 412	10 781	1 709	83	4.9	15	3.3	7	2.1	22	11.3	15	3.2
Waynesfield village	9 741	22 569	26 250	12 143	830	69	8.3	15	6.3	7	4.3	22	19.5	15	6.6
Belmont County	10 329	20 987	25 945	10 698	69 952	12 185	17.4	4 240	25.6	2 877	23.1	1 582	12.7	2 846	14.0
Colerain township	10 943	24 186	29 974	11 354	4 539	701	15.4	234	22.2	183	22.5	112	15.1	162	11.8
Flushing township	8 050	17 038	21 098	8 653	2 069	525	25.4	180	31.7	116	27.8	60	18.0	119	20.8
Flushing village	8 662	16 806	22 625	7 827	1 042	218	20.9	78	27.5	48	22.5	28	15.1	50	17.5
Holloway village	9 176	18 875	21 111	12 188	346	83	24.0	20	23.8	10	16.7	15	29.4	25	23.6
Goshen township	8 795	20 250	22 930	10 375	2 858	497	17.4	182	23.9	101	18.1	73	16.1	120	14.5
Belmont village	9 574	22 014	27 188	13 214	451	67	14.9	31	23.7	21	19.1	4	5.9	13	9.9
Bethesda village	7 990	17 321	20 699	9 804	1 181	245	20.7	96	29.0	43	19.9	26	15.1	61	18.4
Kirkwood township	8 809	20 865	21 429	20 208	316	92	29.1	34	36.6	28	35.9	15	37.5	28	28.6
Fairview village (pt.)	–	–	–	–	–	–	–	–	–	–	–	–	–	–	–
Mead township	10 953	21 626	26 601	11 796	6 114	776	12.7	265	20.3	182	18.4	77	6.2	194	10.4
Shadyside village (pt.)	11 334	21 065	27 596	11 553	3 743	370	9.9	114	15.7	67	12.5	63	6.5	82	7.2
Pease township	10 003	19 320	23 844	10 692	16 078	2 935	18.3	1 010	28.5	621	23.9	489	14.5	684	14.7
Bridgeport village	9 981	19 402	24 032	11 071	2 308	406	17.6	124	25.7	95	26.3	70	14.3	89	14.2
Brookside village	13 417	29 444	33 281	16 750	693	71	10.2	15	11.1	9	9.4	9	7.2	15	7.5
Martins Ferry city	9 755	18 282	22 500	10 468	7 879	1 622	20.6	609	34.7	364	29.2	273	16.2	383	16.8

TIPSII [UPF] GPH539 CENSUS90 72583600 05/13/92 1:03 PM MACHINE: C DATA:CENSUS90S*PH5TIPSDA39. 04/29/92 09:58:32 TAPE: NONE FRAME: 209
TSF:CENSUS90*92. 04/29/92 14:11:16 UTF:CENSUS90*93. 04/29/92 14:11:16 META:CENSUS90S*PH5TABLES39. 04/29/92 14:40:02

Table 9. **Income and Poverty Status in 1989: 1990**—Con.

[Data based on sample and subject to sampling variability, see text. For definitions of terms and meanings of symbols, see text]

State County County Subdivision Place	Per capita income in 1989 (dollars)	Median income in 1989 (dollars): Households	Families	Nonfamily households	Persons for whom poverty status is determined: Total	Income in 1989 below poverty level: All ages: Number	All ages: Percent	Related children: Under 18 years: Number	Under 18 years: Percent	5 to 17 years: Number	5 to 17 years: Percent	Persons 65 years and over: Number	Persons 65 years and over: Percent	Families with income in 1989 below poverty level: Number	Percent of all families
Belmont County—Con.															
Pease township—Con.															
Yorkville village (pt.)	10 333	24 250	26 161	16 563	489	73	14.9	35	26.9	19	18.8	2	2.4	23	15.0
Pultney township	9 318	18 182	22 189	9 717	10 971	2 437	22.2	855	33.4	537	28.2	240	11.5	579	18.6
Bellaire city	8 676	15 666	19 632	9 341	5 980	1 703	28.5	564	43.6	346	36.3	198	15.1	397	23.4
Neffs CDP	8 812	18 176	24 861	9 865	1 214	209	17.2	95	29.7	65	29.1	8	4.7	53	15.5
Shadyside village (pt.)	11 791	16 528	21 806	7 902	87	6	6.9	–	–	–	–	–	–	–	–
Richland township	12 788	26 840	33 462	11 779	11 023	1 165	10.6	413	16.3	314	16.3	158	8.8	251	7.7
St. Clairsville city	15 068	31 250	40 324	12 420	5 033	338	6.7	116	10.8	90	11.0	88	9.0	64	4.4
Smith township	8 649	20 147	29 191	7 995	1 603	372	23.2	164	33.7	102	28.0	30	14.6	70	15.8
Somerset township	9 573	22 708	29 444	10 972	930	170	18.3	54	25.0	46	26.4	55	28.4	45	15.3
Union township	10 836	27 545	29 559	18 312	2 056	231	11.2	73	12.9	59	13.5	15	5.9	64	10.6
Morristown village	9 530	21 346	22 500	20 357	332	59	17.8	14	18.7	14	20.9	1	1.8	12	12.2
Warren township	9 699	18 961	23 597	7 561	5 816	1 241	21.3	412	27.5	292	26.8	154	16.2	264	15.9
Barnesville village	8 930	16 948	20 948	7 117	4 225	1 125	26.6	375	36.4	262	35.8	154	18.8	241	20.1
Washington township	6 465	21 250	22 344	5 156	642	221	34.4	86	37.4	65	35.5	–	–	64	37.4
Wayne township	12 362	29 946	30 179	22 143	604	51	8.4	6	5.5	–	–	–	–	15	7.5
Wilson village (pt.)	17 240	18 750	17 917	26 250	22	–	–	–	–	–	–	–	–	–	–
Wheeling township	10 675	24 375	28 343	8 702	1 583	191	12.1	65	15.8	65	19.9	45	19.1	42	9.1
York township	9 736	20 825	26 196	13 009	2 750	580	21.1	207	31.9	166	31.9	59	13.6	145	18.1
Powhatan Point village	9 520	18 214	23 250	11 065	1 808	449	24.8	156	37.4	117	35.2	50	15.5	112	21.3
Brown County	10 498	25 286	28 840	11 843	34 439	4 875	14.2	1 842	18.6	1 241	17.0	698	17.1	1 163	11.9
Byrd township	10 060	19 914	22 813	9 227	696	94	13.5	12	6.5	12	9.5	10	8.6	20	9.4
Clark township	9 599	26 496	28 082	13 661	2 880	263	9.1	115	12.3	89	12.6	21	6.6	64	8.0
Hamersville village	9 221	25 568	26 974	16 250	608	83	13.7	36	19.0	29	20.3	–	–	17	10.2
Eagle township	9 858	27 000	28 065	23 438	1 113	173	15.5	74	21.6	69	26.6	14	12.7	44	13.3
Franklin township	12 008	29 583	31 758	12 045	1 012	60	5.9	9	3.0	9	3.7	27	17.4	14	4.9
Green township	10 928	27 572	29 926	12 500	2 781	478	17.2	215	26.9	145	25.5	58	17.3	120	14.8
Mount Orab village (pt.)	8 266	17 917	20 000	9 854	1 311	371	28.3	166	38.5	98	34.9	35	25.7	104	27.7
Huntington township	9 199	19 391	23 287	12 850	2 709	643	23.7	268	36.0	181	36.2	40	15.8	148	18.9
Aberdeen village	9 878	18 322	22 727	12 109	1 329	324	24.4	130	36.0	75	31.6	35	20.8	79	20.7
Jackson township	10 869	27 212	27 865	6 199	766	92	12.0	38	19.0	32	20.9	24	20.5	21	8.5
Jefferson township	10 529	21 750	27 550	13 750	1 240	170	13.7	58	17.2	30	12.0	21	11.0	44	13.1
Russellville village	10 035	17 813	23 958	13 125	475	77	16.2	25	26.3	12	18.8	19	19.0	20	15.9
Lewis township	10 730	27 692	29 519	13 750	1 711	196	11.5	62	14.3	52	15.4	48	31.2	48	9.7
Higginsport village	8 351	18 393	23 125	9 535	318	40	12.6	17	22.1	13	23.2	6	14.6	9	9.6
Perry township	11 192	29 005	31 972	14 943	3 796	410	10.8	167	14.7	93	10.7	30	7.9	90	8.7
Fayetteville village	10 001	22 386	23 750	11 667	378	18	4.8	3	4.3	–	–	4	4.9	3	2.8
St. Martin village	12 745	36 250	38 125	8 000	121	10	8.3	–	–	–	–	9	27.3	–	–
Pike township	10 983	28 203	31 297	8 164	2 800	355	12.7	110	14.0	67	11.5	65	21.2	92	11.2
Mount Orab village (pt.)	12 861	24 737	34 375	7 224	591	54	9.1	6	4.4	6	5.8	35	32.1	7	4.1
Pleasant township	11 401	22 612	28 497	10 102	4 540	635	14.0	211	17.6	91	10.5	154	22.8	145	11.2
Georgetown village	10 532	20 625	26 014	10 440	3 410	470	13.8	143	15.5	58	8.7	122	21.2	114	11.9
Scott township	10 970	27 917	29 500	15 521	948	128	13.5	51	19.0	43	21.0	7	9.1	28	10.7
Sterling township	11 076	33 072	33 400	20 179	2 398	134	5.6	35	4.2	27	4.4	19	12.6	45	6.7
Mount Orab village (pt.)	–	–	–	–	–	–	–	–	–	–	–	–	–	–	–
Union township	8 971	16 992	22 568	9 068	2 923	629	21.5	214	28.5	147	27.5	126	25.8	151	18.8
Ripley village	8 843	16 228	22 981	8 829	1 787	431	24.1	148	31.2	96	28.2	86	26.1	89	18.9
Washington township	9 616	25 777	28 281	13 125	2 126	415	19.5	203	31.5	154	30.9	34	13.3	89	14.7
Sardinia village	8 145	19 896	26 719	6 034	759	195	25.7	86	38.4	57	35.0	19	17.9	45	20.4
Butler County	13 947	32 440	38 673	16 366	279 692	29 787	10.6	9 706	12.9	6 471	12.0	2 503	9.1	5 963	7.6
Fairfield township	16 307	38 835	43 672	24 353	48 320	1 940	4.0	559	4.4	367	4.0	220	6.0	444	3.2
Fairfield city (pt.)	16 789	38 531	44 214	24 968	39 027	1 473	3.8	406	4.1	261	3.7	147	5.0	302	2.7
Hamilton city	11 108	22 886	28 117	12 067	60 462	10 179	16.8	4 117	25.0	2 646	22.9	986	11.9	2 336	14.0
Hanover township	14 924	39 715	42 009	13 977	7 551	467	6.2	166	8.3	143	9.3	68	9.5	99	4.4
Millville village (pt.)	14 484	30 500	39 250	10 625	222	14	6.3	4	7.8	4	9.8	3	9.7	4	6.6
Lemon township	12 947	30 690	33 840	19 514	11 653	1 010	8.7	383	12.3	270	12.0	69	5.3	246	7.3
Monroe village (pt.)	17 370	40 649	44 492	24 531	3 718	90	2.4	15	1.9	15	2.6	29	5.2	21	1.9
South Middletown CDP	8 134	23 057	24 650	9 387	3 469	580	16.7	223	21.4	140	18.1	32	9.2	143	15.1
Liberty township	15 019	43 526	46 431	18 676	9 296	185	2.0	53	1.8	37	1.8	14	2.5	51	1.9
Monroe village (pt.)	17 307	49 048	49 643	46 250	613	–	–	–	–	–	–	–	–	–	–
Madison township	13 850	36 434	39 588	14 591	8 507	677	8.0	264	12.2	182	10.9	43	5.3	152	6.0
Middletown city (pt.)	12 992	25 735	31 347	14 306	45 344	7 000	15.4	2 703	23.5	1 813	22.7	789	12.4	1 694	13.1
Milford township	13 144	37 037	38 623	22 656	2 573	139	5.4	55	8.0	38	7.5	15	7.0	28	3.7
Somerville village	8 779	23 571	30 417	11 000	292	30	10.3	15	16.0	6	9.1	–	–	6	7.5
Morgan township	13 268	39 247	41 516	18 750	4 934	258	5.2	113	7.0	96	8.1	6	1.8	57	4.1
Oxford township	8 893	20 332	40 825	11 773	14 883	5 380	36.1	337	14.0	213	12.2	79	6.8	228	8.3
College Corner village (pt.)	12 181	30 625	28 750	31 875	111	–	–	–	–	–	–	–	–	–	–
Oxford city	8 476	17 872	39 441	11 275	12 718	5 301	41.7	319	17.0	195	14.7	63	7.2	207	9.8
Reily township	13 498	39 122	40 565	16 250	2 500	94	3.8	37	5.1	32	5.4	14	7.3	18	2.5
Ross township	14 614	38 680	40 864	19 901	6 376	325	5.1	155	8.2	120	8.1	28	6.0	77	4.2
Millville village (pt.)	12 693	35 833	37 813	7 561	525	26	5.0	6	3.8	6	5.0	9	19.6	7	4.6
Ross CDP	12 580	34 922	37 594	22 344	2 119	133	6.3	58	9.2	30	6.2	–	–	32	5.4
St. Clair township	10 818	28 739	32 067	10 858	7 720	705	9.1	216	10.0	173	10.5	86	10.8	175	7.9
New Miami village	9 061	24 821	30 000	7 714	2 621	362	13.8	115	14.8	92	16.2	22	8.4	86	11.9
Seven Mile village (pt.)	10 714	30 938	36 500	12 188	289	6	2.1	2	2.7	2	3.6	2	5.4	2	2.4
Trenton city	12 994	35 397	39 023	13 807	6 171	440	7.1	200	11.8	132	10.4	22	4.2	106	5.7
Union township	20 149	53 597	58 101	28 146	39 495	879	2.2	316	2.6	177	2.0	49	2.8	231	2.0
Beckett Ridge CDP	26 056	62 035	65 054	36 667	4 505	27	.6	11	.8	6	.6	–	–	5	.4
Fairfield city (pt.)	–	–	–	–	–	–	–	–	–	–	–	–	–	–	–
Sharonville city (pt.)	25 879	44 773	60 613	19 432	1 870	42	2.2	–	–	–	–	–	–	10	1.9
Wayne township	13 990	35 689	37 875	15 769	3 907	109	2.8	32	3.0	32	3.9	15	3.5	21	1.9
Jacksonburg village	7 580	19 583	19 792	5 360	80	–	–	–	–	–	–	–	–	–	–
Seven Mile village (pt.)	14 451	34 028	37 500	13 036	503	22	4.4	8	7.8	8	10.0	3	3.8	5	3.2
Carroll County	10 693	25 787	29 341	12 939	26 075	3 063	11.7	1 047	14.5	712	13.2	314	9.3	702	9.4
Augusta township	10 631	26 026	27 500	17 763	1 344	104	7.7	47	11.2	22	7.3	–	–	20	5.2
Brown township	10 284	25 686	29 316	13 900	7 860	1 036	13.2	356	16.0	234	14.2	86	9.4	233	10.5
Malvern village	9 675	21 151	24 583	12 222	1 107	165	14.9	67	22.7	48	20.3	9	4.9	41	13.3
Minerva village (pt.)	8 672	19 740	23 946	11 944	2 004	321	16.0	110	20.3	84	21.1	39	12.4	73	13.2
Center township	10 809	22 315	27 933	10 478	4 040	475	11.8	124	12.9	92	13.1	106	12.9	82	7.3
Carrollton village	11 268	21 949	27 292	10 662	2 870	342	11.9	96	14.2	64	13.9	70	10.8	67	8.3
East township	8 570	30 281	30 781	15 278	809	73	9.0	15	5.9	8	4.7	–	–	7	3.3
Fox township	11 760	25 179	25 298	22 500	987	195	19.8	78	25.3	68	24.7	12	18.2	56	19.4
Harrison township	11 882	31 932	33 644	16 250	2 106	116	5.5	48	8.1	35	7.4	17	8.7	38	6.1
Lee township	8 750	21 250	26 429	10 500	1 068	162	15.2	32	12.1	16	8.2	–	–	41	13.4

TIPSII [UPF] GPH539 CENSUS90 72583600 05/13/92 1:03 PM MACHINE: C DATA:CENSUS90S*PH5TIPSDA39. 04/29/92 09:58:32 TAPE: NONE FRAME: 210
TSF:CENSUS90*92. 04/29/92 14:11:16 UTF:CENSUS90*93. 04/29/92 14:11:16 META:CENSUS90S*PH5TABLES39. 04/29/92 14:40:02

Table 9. **Income and Poverty Status in 1989: 1990**—Con.

[Data based on sample and subject to sampling variability, see text. For definitions of terms and meanings of symbols, see text]

State County County Subdivision Place	Per capita income in 1989 (dollars)	Median income in 1989 (dollars): Households	Families	Nonfamily households	Persons for whom poverty status is determined: Total	Income in 1989 below poverty level: All ages: Number	All ages: Percent	Related children: Under 18 years: Number	Under 18 years: Percent	5 to 17 years: Number	5 to 17 years: Percent	Persons 65 years and over: Number	Persons 65 years and over: Percent	Families with income in 1989 below poverty level: Number	Percent of all families
Carroll County—Con.															
Loudon township	11 355	25 833	30 402	13 897	1 016	105	10.3	52	18.1	46	20.4	7	6.2	24	8.4
Monroe township	12 011	26 875	29 554	9 333	1 782	90	5.1	37	8.0	17	5.1	12	4.9	21	3.9
Dellroy village	8 346	19 125	22 614	7 519	318	49	15.4	22	26.8	13	28.3	4	6.8	14	14.4
Sherrodsville village (pt.)	9 550	26 250	33 750	10 417	64	2	3.1	–	–	–	–	2	33.3	–	–
Orange township	9 579	24 063	26 691	10 417	1 132	124	11.0	33	10.1	18	7.3	10	6.9	37	11.0
Leesville village	9 906	23 173	24 091	10 313	162	23	14.2	8	20.5	6	22.2	–	–	5	10.0
Sherrodsville village (pt.)	7 891	20 521	21 875	8 284	221	29	13.1	4	6.9	2	4.7	5	15.6	8	12.1
Perry township	8 250	16 767	22 708	6 376	831	158	19.0	52	23.9	37	24.3	26	16.8	30	13.2
Rose township	12 863	31 310	32 717	16 786	1 387	157	11.3	54	13.8	39	14.0	12	6.7	41	10.3
Magnolia village (pt.)	10 829	27 083	33 889	10 000	328	36	11.0	7	9.5	2	3.7	8	18.6	9	10.2
Union township	10 767	28 882	31 154	14 107	957	105	11.0	45	15.7	23	10.5	26	26.5	33	12.1
Washington township	11 042	30 987	30 865	19 659	756	163	21.6	74	30.2	57	30.0	–	–	39	17.4
Champaign County	12 539	31 198	36 051	14 858	35 404	3 125	8.8	1 175	12.3	792	11.1	439	10.3	670	6.7
Adams township	10 450	31 417	33 643	25 083	1 144	64	5.6	16	4.9	16	6.6	8	6.0	14	4.3
Concord township	12 745	31 125	36 394	17 898	1 134	8	.7	–	–	–	–	–	–	–	–
Goshen township	11 990	27 414	34 375	12 562	3 066	336	11.0	134	15.6	98	15.5	34	11.1	76	9.0
Mechanicsburg village	11 320	23 320	31 307	10 875	1 803	235	13.0	82	16.5	64	18.0	33	14.5	52	10.6
Harrison township	16 856	37 292	40 429	21 875	664	9	1.4	–	–	–	–	–	–	–	–
Jackson township	11 596	28 598	31 555	17 562	2 173	194	8.9	78	12.6	52	10.4	29	13.2	48	7.9
Christiansburg village	9 953	25 417	28 636	14 792	581	55	9.5	21	12.2	12	8.9	8	10.7	10	6.3
St. Paris village (pt.)	9 641	23 636	24 773	12 500	203	14	6.9	6	9.8	6	11.3	–	–	5	8.3
Johnson township	12 285	30 074	36 422	13 021	3 199	217	6.8	67	7.7	49	7.6	63	14.1	58	6.5
St. Paris village (pt.)	11 206	27 845	32 500	17 308	1 633	138	8.5	59	12.0	41	11.5	19	11.6	37	8.3
Mad River township	13 659	39 340	40 950	17 679	2 345	106	4.5	37	5.4	31	5.6	13	7.8	20	2.9
Rush township	11 754	31 722	35 327	11 442	2 253	196	8.7	87	12.4	63	12.9	18	7.7	34	5.5
North Lewisburg village	11 168	31 083	33 261	9 687	1 188	90	7.6	36	9.0	15	5.4	13	12.5	17	5.2
Woodstock village	11 712	31 875	34 821	19 167	264	39	14.8	12	16.7	9	17.3	5	15.6	8	10.7
Salem township	13 124	34 760	36 140	27 292	2 013	120	6.0	17	3.2	17	4.0	34	13.5	37	6.2
Urbana city (pt.)	–	–	–	–	–	–	–	–	–	–	–	–	–	–	–
Union township	12 662	30 703	35 353	14 375	1 742	187	10.7	96	21.2	57	16.7	9	4.1	42	7.7
Mutual village	16 741	27 083	28 750	17 500	106	–	–	–	–	–	–	–	–	–	–
Urbana township	12 781	30 032	35 974	15 030	14 252	1 563	11.0	583	16.6	367	14.4	206	10.0	327	8.2
Urbana city (pt.)	12 412	26 684	34 317	13 961	11 007	1 278	11.6	472	17.2	310	15.5	189	11.0	265	8.7
Wayne township	11 168	37 102	40 268	15 417	1 419	125	8.8	60	11.5	42	10.7	25	24.5	14	3.7
Clark County	12 348	27 743	32 597	14 221	143 046	19 192	13.4	7 385	20.0	5 095	19.1	2 018	10.7	4 238	10.4
Bethel township	12 071	30 388	33 195	15 958	19 395	1 936	10.0	756	14.5	551	14.7	166	8.1	469	8.4
Crystal Lakes CDP	10 194	27 472	30 929	8 647	1 644	165	10.0	66	14.0	56	18.2	17	8.0	25	5.5
Donnelsville village	9 856	25 313	27 500	9 308	279	24	8.6	5	6.8	5	8.9	5	10.0	7	8.1
New Carlisle city	11 435	27 168	30 274	13 514	5 925	690	11.6	298	18.0	227	18.9	66	9.8	172	10.2
Park Layne CDP	10 080	28 313	30 398	20 758	4 783	577	12.1	198	13.8	131	12.6	37	16.5	165	12.4
German township	14 643	33 451	37 579	21 268	7 425	277	3.7	97	5.8	73	5.6	55	5.0	47	2.1
Lawrenceville village	14 354	41 136	41 607	40 313	378	11	2.9	–	–	–	–	6	23.1	2	1.8
Tremont City village	12 206	30 625	35 125	11 563	491	22	4.5	6	4.3	3	3.0	2	3.2	4	2.9
Green township	15 052	36 296	38 682	14 735	2 861	119	4.2	30	4.0	11	1.8	30	10.0	35	4.2
Clifton village (pt.)	13 772	41 429	41 250	45 417	74	–	–	–	–	–	–	–	–	–	–
Harmony township	13 132	34 896	36 837	20 370	3 351	151	4.5	44	4.9	33	4.9	31	9.1	38	3.8
South Vienna village	14 666	36 000	36 944	23 333	493	31	6.3	9	7.9	2	2.4	7	9.5	10	6.3
Madison township	11 074	22 863	28 654	11 477	2 454	329	13.4	91	14.9	56	12.2	62	15.3	79	11.5
South Charleston village	10 667	20 508	27 578	10 806	1 613	228	14.1	63	15.1	38	12.8	46	17.0	58	12.6
Mad River township	15 637	39 132	43 096	23 686	11 770	457	3.9	156	5.3	110	5.0	42	4.1	106	3.1
Enon village	17 399	44 071	47 935	25 795	2 675	187	7.0	86	12.6	66	12.1	10	4.7	37	4.7
Green Meadows CDP	14 795	37 462	41 042	26 202	2 451	51	2.1	18	2.9	12	2.6	5	2.2	13	1.9
Holiday Valley CDP	16 316	44 196	48 015	26 563	1 285	38	3.0	13	3.8	7	3.0	–	–	14	3.6
Moorefield township	15 735	39 065	42 090	15 250	9 609	329	3.4	58	2.5	–	–	106	8.1	68	2.4
Northridge CDP	14 188	36 772	41 150	11 972	5 939	240	4.0	38	2.7	–	–	92	10.9	51	2.9
Pike township	12 705	32 483	36 307	15 357	3 734	268	7.2	96	9.0	91	11.3	39	10.2	51	4.9
North Hampton village	9 960	25 375	30 833	11 458	442	50	11.3	13	9.7	13	12.4	11	13.3	9	8.3
Pleasant township	13 342	33 125	35 506	20 391	2 675	211	7.9	21	3.0	16	2.9	27	11.7	51	6.4
Catawba village	20 290	35 625	40 938	10 000	254	26	10.2	2	3.0	2	3.4	13	72.2	7	9.1
Springfield city	10 648	21 407	26 838	12 671	67 078	13 999	20.9	5 588	31.5	3 798	31.0	1 275	12.9	3 020	16.6
Springfield township	14 243	32 713	36 199	14 476	12 694	1 116	8.8	448	14.7	356	15.3	185	10.0	274	7.0
Clermont County	13 338	32 465	36 511	17 292	148 417	12 903	8.7	5 085	11.7	3 422	10.9	1 253	10.3	3 075	7.4
Batavia township	12 374	29 187	32 828	14 767	12 956	1 555	12.0	665	16.6	412	15.3	115	11.3	395	10.7
Amelia village (pt.)	10 982	19 500	27 222	9 769	726	88	12.1	11	6.8	11	9.6	30	23.6	8	4.3
Batavia village	12 707	28 111	31 741	18 250	1 691	93	5.5	16	3.3	16	4.5	18	9.1	19	3.9
Franklin township	9 300	25 346	28 373	10 000	3 793	843	22.2	354	28.2	260	27.7	66	18.9	183	17.9
Chilo village	8 370	26 875	31 500	5 000–	136	45	33.1	28	49.1	20	51.3	5	50.0	8	26.7
Felicity village	7 877	19 659	25 433	9 164	863	228	26.4	98	35.6	74	33.5	32	27.6	49	22.4
Goshen township	11 216	31 617	32 658	19 878	12 610	1 060	8.4	409	10.8	274	9.9	66	7.7	252	7.0
Jackson township	11 858	31 333	32 628	16 944	2 340	246	10.5	131	17.6	82	14.4	–	–	56	8.4
Loveland city (pt.)	15 028	28 972	32 679	20 750	1 643	178	10.8	33	7.7	23	7.4	22	12.0	49	10.8
Miami township	16 397	42 530	47 500	22 373	27 893	1 200	4.3	392	4.7	313	5.2	179	9.6	289	3.6
Day Heights CDP	14 650	45 337	48 173	19 500	2 844	51	1.8	–	–	–	–	4	1.8	7	.9
Mount Repose CDP	15 178	46 707	48 049	16 042	3 053	177	5.8	82	8.3	82	10.9	5	2.8	55	5.9
Mulberry CDP	16 713	37 036	45 000	25 032	2 513	98	3.9	26	3.6	7	1.3	–	–	24	3.2
Milford city (pt.)	14 322	21 217	31 140	12 336	5 510	698	12.7	228	18.2	169	18.7	178	16.9	143	9.6
Monroe township	9 437	26 332	27 868	12 813	7 722	1 226	15.9	600	23.0	389	20.1	47	10.0	342	15.7
Ohio township	10 087	26 502	29 301	11 974	5 261	943	17.9	402	24.3	268	22.3	101	22.6	206	14.0
New Richmond village (pt.)	9 092	24 390	27 788	13 958	2 350	477	20.3	195	25.1	136	24.7	62	29.0	89	15.1
Pierce township	16 284	38 214	41 382	22 448	9 565	423	4.4	178	6.9	111	6.1	54	7.0	92	3.4
Amelia village (pt.)	11 685	32 393	33 636	27 708	1 109	33	3.0	20	4.9	15	5.7	1	2.0	4	1.4
New Richmond village (pt.)	–	–	–	–	–	–	–	–	–	–	–	–	–	–	–
Withamsville CDP (pt.)	17 697	44 545	47 500	14 792	425	–	–	–	–	–	–	–	–	–	–
Stonelick township	13 369	31 779	37 500	11 563	5 567	371	6.7	119	7.9	67	6.1	75	12.9	81	5.2
Owensville village	9 693	16 061	26 458	7 736	1 009	213	21.1	72	26.2	47	23.9	46	25.8	49	20.0
Tate township	12 623	30 317	33 605	11 875	8 331	561	6.7	206	8.5	130	6.9	112	13.0	116	5.0
Bethel village	8 913	20 717	25 062	11 806	2 283	363	15.9	149	22.3	86	18.2	63	18.1	72	11.8
Union township	14 005	34 573	39 022	21 570	33 159	1 911	5.8	660	7.2	444	6.9	128	5.2	481	5.2
Mount Carmel CDP	11 317	29 504	33 310	19 808	4 432	528	11.9	260	20.1	165	17.6	29	9.8	139	11.4
Summerside CDP	12 696	35 625	38 580	22 500	4 565	287	6.3	72	5.2	43	4.4	16	5.6	83	6.6
Withamsville CDP (pt.)	12 972	28 860	38 214	15 348	2 404	181	7.5	49	8.4	33	8.0	26	8.4	33	5.0
Washington township	9 322	23 225	24 975	9 222	2 433	373	15.3	161	20.5	135	23.6	20	10.9	77	11.7
Moscow village	12 489	23 125	30 208	11 667	259	7	2.7	4	6.3	–	–	–	–	3	3.8
Neville village	6 945	18 250	20 000	5 610	229	62	27.1	19	32.8	13	28.9	17	48.6	11	20.4

TIPSII [UPF] GPH539 CENSUS90 72583600 05/13/92 1:03 PM MACHINE: C DATA:CENSUS90S*PH5TIPSDA39. 04/29/92 09:58:32 TAPE: NONE FRAME: 211
TSF:CENSUS90*92. 04/29/92 14:11:16 UTF:CENSUS90*93. 04/29/92 14:11:16 META:CENSUS90S*PH5TABLES39. 04/29/92 14:40:02

Table 9. **Income and Poverty Status in 1989: 1990**—Con.

[Data based on sample and subject to sampling variability, see text. For definitions of terms and meanings of symbols, see text]

State County County Subdivision Place	Per capita income in 1989 (dollars)	Median income in 1989 (dollars)			Persons for whom poverty status is determined									Families with income in 1989 below poverty level	
						Income in 1989 below poverty level									
						All ages		Related children				Persons 65 years and over			
								Under 18 years		5 to 17 years					
		Households	Families	Nonfamily households	Total	Number	Percent	Number	Percent	Number	Percent	Number	Percent	Number	Percent of all families
Clermont County—Con.															
Wayne township	10 836	31 947	33 062	15 542	4 856	642	13.2	265	16.4	189	15.5	47	16.0	157	11.7
Newtonsville village	9 048	24 118	24 412	8 422	410	61	14.9	28	21.5	28	26.2	4	9.8	13	10.8
Williamsburg township	11 062	26 505	29 959	14 583	4 778	673	14.1	282	20.4	156	15.0	43	8.2	156	11.9
Williamsburg village	10 101	22 829	25 993	14 853	2 314	444	19.2	174	26.4	98	20.8	37	12.9	103	17.0
Clinton County	11 736	27 157	32 005	12 358	34 521	4 229	12.3	1 410	14.6	943	13.3	616	14.2	962	9.8
Adams township	12 376	35 000	38 187	14 821	1 509	203	13.5	89	18.9	66	19.3	–	–	39	9.1
Chester township	12 971	29 242	34 792	7 799	1 078	184	17.1	49	16.1	35	14.4	37	32.5	29	9.2
Clark township	10 433	28 618	30 222	16 944	1 589	151	9.5	59	13.9	39	11.2	18	10.3	44	9.2
Martinsville village	8 265	22 955	23 750	11 563	486	62	12.8	23	16.5	15	14.9	–	–	14	10.9
Green township	10 856	28 844	33 043	12 250	1 979	190	9.6	54	9.4	43	10.2	19	10.3	44	7.9
New Vienna village	9 620	24 044	26 853	10 500	920	116	12.6	41	13.6	33	14.3	19	18.1	27	10.9
Jefferson township	9 368	24 621	27 277	9 537	1 340	272	20.3	90	23.3	64	21.6	53	32.9	60	16.3
Midland village	8 667	18 750	21 250	12 679	291	43	14.8	15	20.8	–	–	6	21.4	7	8.5
Liberty township	10 492	29 659	32 723	11 750	891	85	9.5	14	5.5	14	6.8	16	19.0	25	9.7
Port William village	9 467	20 500	24 306	11 250	233	14	6.0	2	3.4	2	4.7	10	26.3	4	6.2
Marion township	11 482	27 755	32 096	12 656	5 081	430	8.5	142	9.5	102	8.9	105	16.1	90	6.1
Blanchester village (pt.)	11 041	26 772	30 262	13 426	4 085	383	9.4	142	11.5	102	11.0	85	16.3	90	7.6
Richland township	10 183	23 295	27 593	10 903	3 609	507	14.0	170	16.8	113	14.9	36	8.7	129	12.9
Sabina village	10 330	22 413	27 341	8 784	2 662	391	14.7	125	17.5	77	14.8	36	11.0	103	13.6
Union township	13 093	26 498	34 372	12 823	12 784	1 688	13.2	535	15.9	326	14.0	288	15.3	383	10.8
Wilmington city	12 299	25 300	32 964	12 479	10 524	1 584	15.1	500	18.2	297	15.8	264	16.6	355	12.3
Vernon township	10 336	27 904	29 265	7 081	2 107	186	8.8	77	13.0	48	10.2	23	9.5	44	7.0
Clarksville village	9 633	18 523	23 077	6 482	487	107	22.0	39	32.5	28	31.5	13	13.7	27	18.8
Washington township	11 238	31 477	34 392	12 589	1 477	128	8.7	55	11.5	24	7.3	11	7.7	27	7.1
Wayne township	8 424	21 563	23 456	11 250	617	138	22.4	50	23.8	43	26.1	–	–	36	20.5
Wilson township	12 447	26 875	26 510	16 667	460	67	14.6	26	29.9	26	47.3	10	8.8	12	8.1
Columbiana County	10 567	23 368	27 666	11 439	106 943	16 995	15.9	6 550	23.0	4 429	21.1	1 896	12.4	3 978	13.0
Butler township	11 774	30 549	32 079	12 240	3 177	282	8.9	146	16.2	100	15.2	26	7.2	61	6.6
Center township	10 316	23 407	29 298	12 215	6 122	873	14.3	340	21.2	223	20.2	83	9.6	190	11.1
Lisbon village	10 561	21 930	29 889	10 455	2 991	399	13.3	152	19.9	113	19.9	37	7.1	74	9.0
East Liverpool city	8 283	15 611	19 407	8 953	13 281	4 142	31.2	1 726	47.3	1 142	44.2	391	17.9	996	27.2
Elkrun township	9 912	25 181	27 417	12 803	2 183	200	9.2	48	7.9	40	8.4	14	4.8	55	9.0
Fairfield township	12 437	26 642	31 239	12 813	8 949	868	9.7	353	15.9	225	13.9	160	11.7	183	6.9
Columbiana village (pt.)	13 323	25 202	29 727	13 000	4 937	414	8.4	147	13.9	77	10.0	78	8.3	81	5.5
Leetonia village (pt.)	11 540	26 250	30 000	8 000	107	4	3.7	–	–	–	–	2	6.5	–	–
Franklin township	9 550	23 657	23 981	12 250	764	114	14.9	40	19.3	34	20.2	12	17.1	30	12.3
Summitville village	10 654	30 536	31 000	26 875	143	16	11.2	6	17.6	4	14.3	6	35.3	4	9.1
Hanover township	10 654	25 903	28 528	14 779	3 478	529	15.2	198	20.3	151	21.8	46	9.6	148	14.6
Hanoverton village	11 167	22 625	28 929	9 743	425	40	9.4	6	5.9	1	1.3	15	16.0	8	6.5
Knox township	11 677	29 023	31 288	14 659	4 429	529	11.9	221	18.2	145	15.9	58	11.2	129	9.8
Liverpool township	11 150	21 812	26 250	10 753	4 707	626	13.3	223	19.8	133	15.7	72	9.2	166	11.7
La Croft CDP	8 423	16 853	23 269	8 282	1 336	206	15.4	85	27.6	31	16.3	14	8.1	55	14.0
Madison township	10 306	26 451	28 222	12 692	3 378	495	14.7	179	19.2	151	21.0	30	8.1	117	11.6
Middleton township	9 639	23 487	26 745	8 516	3 389	504	14.9	158	15.5	105	14.0	48	17.6	129	13.3
Rogers village	9 187	20 000	26 042	10 694	252	8	3.2	–	–	–	–	–	–	2	3.2
Perry township	11 964	25 322	30 449	13 381	16 768	2 072	12.4	718	17.5	514	17.1	315	11.3	443	9.2
Salem city	11 548	23 684	29 733	12 714	12 048	1 669	13.9	546	18.8	389	18.8	296	14.1	339	10.1
St. Clair township	12 717	26 157	30 581	12 243	7 673	943	12.3	387	20.3	289	20.1	77	7.3	221	9.8
Calcutta CDP	11 954	22 717	29 650	8 750	1 185	150	12.7	55	23.4	28	18.4	13	5.1	41	11.7
Glenmoor CDP	9 534	24 296	25 843	15 446	2 406	358	14.9	148	23.1	131	27.4	41	12.8	80	11.8
Salem township	10 120	26 202	30 264	11 667	5 509	646	11.7	216	13.7	138	12.0	106	15.2	138	9.1
Leetonia village (pt.)	9 777	24 811	29 118	10 489	1 949	221	11.3	72	12.9	49	11.4	42	14.6	47	8.8
Washingtonville village (pt.)	9 234	22 054	23 438	13 393	489	60	12.3	17	15.9	11	14.7	5	6.3	18	13.2
Unity township	9 767	21 820	25 353	9 295	10 068	1 872	18.6	741	27.0	479	23.4	195	13.4	444	15.1
East Palestine city	9 429	20 533	24 507	9 023	5 107	924	18.1	302	22.4	173	17.6	136	15.3	224	14.9
New Waterford village	9 731	22 708	25 764	10 469	1 278	196	15.3	79	21.5	56	20.1	15	11.5	53	14.4
Washington township	8 672	18 106	21 506	11 420	2 491	504	20.2	198	27.6	118	22.2	63	19.7	118	17.6
Salineville village (pt.)	8 126	17 449	23 482	8 209	1 468	295	20.1	110	28.6	58	21.2	48	23.0	63	15.6
Wayne township	9 362	27 500	30 000	5 000–	705	75	10.6	33	14.8	21	13.5	6	7.1	14	6.6
Wellsville city	7 626	16 550	19 844	8 740	4 507	1 122	24.9	408	34.0	277	30.6	113	14.9	259	20.7
West township	9 838	30 387	31 307	15 052	3 126	302	9.7	122	11.6	95	10.8	41	13.5	62	7.5
Minerva village (pt.)	–	–	–	–	–	–	–	–	–	–	–	–	–	–	–
Yellow Creek township	11 215	26 645	30 318	9 468	2 239	297	13.3	95	19.2	49	13.6	40	14.3	75	10.8
Coshocton County	10 685	23 617	28 606	11 314	34 833	4 594	13.2	1 696	17.6	1 010	14.2	618	12.9	1 032	10.4
Adams township	8 541	22 083	25 647	5 000–	627	88	14.0	26	14.7	18	13.0	17	22.7	26	14.1
Bedford township	9 493	17 885	17 404	5 360	307	29	9.4	14	18.2	14	21.9	–	–	5	4.8
Bethlehem township	10 618	29 659	32 679	11 875	1 109	168	15.1	77	23.3	52	18.3	17	13.3	26	8.5
Clark township	9 989	25 729	26 875	14 583	487	114	23.4	36	46.2	25	37.3	40	45.5	31	20.8
Coshocton city	12 489	21 955	29 721	11 438	11 937	1 523	12.8	426	14.8	215	10.0	266	12.5	352	10.4
Crawford township	6 430	24 118	25 034	5 000–	1 205	336	27.9	151	30.0	74	20.8	28	45.9	65	23.1
Baltic village (pt.)	–	–	–	–	–	–	–	–	–	–	–	–	–	–	–
Franklin township	11 618	29 395	31 705	14 643	1 446	154	10.7	66	18.2	50	18.1	7	4.2	30	6.8
Conesville village	11 249	28 750	31 429	11 250	432	63	14.6	34	26.8	25	26.9	3	6.4	10	8.1
Jackson township	10 838	29 562	32 566	14 531	2 040	163	8.0	62	10.8	62	13.0	18	7.8	37	6.3
Jefferson township	9 743	19 911	28 281	10 750	1 359	180	13.2	76	17.8	59	18.7	24	13.2	38	10.2
Nellie village	10 546	28 125	34 375	12 917	105	3	2.9	–	–	–	–	3	15.8	–	–
Warsaw village	9 984	21 875	28 667	6 194	676	95	14.1	38	19.4	31	21.5	21	20.6	16	8.2
Keene township	13 098	33 276	35 767	11 164	1 692	53	3.1	6	1.2	–	–	5	2.9	20	4.0
Lafayette township	10 142	24 628	30 013	10 484	3 994	477	11.9	185	16.7	121	14.4	73	13.2	120	10.2
West Lafayette village	9 840	22 136	27 500	9 556	2 127	280	13.2	116	19.4	75	17.6	38	12.1	70	11.2
Linton township	9 023	25 096	26 635	17 500	622	59	9.5	30	14.6	21	12.4	10	10.5	7	4.4
Plainfield village	10 086	25 500	32 500	13 333	189	15	7.9	5	8.5	5	11.4	5	15.2	2	4.0
Mill Creek township	9 115	24 327	38 000	13 812	555	5	.9	–	–	–	–	–	–	–	–
Monroe township	5 627	14 145	15 000	5 000–	367	140	38.1	64	68.1	47	74.6	17	34.0	26	22.4
Newcastle township	9 694	18 417	21 667	11 042	366	29	7.9	–	–	–	–	20	28.2	11	10.2
Oxford township	9 180	22 188	24 423	11 607	1 500	156	10.4	80	21.3	58	22.7	11	4.9	26	5.4
Perry township	8 941	19 886	31 667	7 215	466	68	14.6	25	17.1	15	12.7	5	9.1	11	8.7
Pike township	8 379	23 750	29 375	9 775	507	95	18.7	37	21.9	22	16.4	–	–	18	16.2
Tiverton township	7 842	27 813	29 375	5 000–	317	5	1.6	–	–	–	–	5	21.7	–	–
Tuscarawas township	8 591	20 000	21 588	10 363	1 990	553	27.8	272	43.5	118	30.9	28	16.3	139	24.9
Virginia township	9 335	25 417	22 212	26 667	421	8	1.9	–	–	–	–	5	17.9	–	–
Washington township	7 644	24 327	26 154	7 586	572	55	9.6	16	7.8	9	6.1	–	–	20	12.2
White Eyes township	9 677	23 942	26 983	10 625	947	136	14.4	47	17.5	30	16.0	22	16.5	24	8.7

TIPSII [UPF] GPH539 CENSUS90 72583600 05/13/92 1:03 PM MACHINE: C DATA:CENSUS90S*PH5TIPSDA39. 04/29/92 09:58:32 TAPE: NONE FRAME: 212
TSF:CENSUS90*92. 04/29/92 14:11:16 UTF:CENSUS90*93. 04/29/92 14:11:16 META:CENSUS90S*PH5TABLES39. 04/29/92 14:40:02

Table 9. **Income and Poverty Status in 1989: 1990**—Con.

[Data based on sample and subject to sampling variability, see text. For definitions of terms and meanings of symbols, see text]

State County County Subdivision Place	Per capita income in 1989 (dollars)	Median income in 1989 (dollars)			Persons for whom poverty status is determined									Families with income in 1989 below poverty level	
						Income in 1989 below poverty level									
						All ages		Related children				Persons 65 years and over			
								Under 18 years		5 to 17 years					
		Households	Families	Nonfamily households	Total	Number	Percent	Number	Percent	Number	Percent	Number	Percent	Number	Percent of all families
Crawford County	11 401	24 981	29 734	12 485	47 189	5 470	11.6	1 939	15.4	1 365	14.8	711	11.0	1 352	9.9
Auburn township	11 182	30 600	33 750	14 167	895	90	10.1	41	14.7	31	15.0	20	18.0	20	7.8
Tiro village	10 044	21 806	27 500	14 375	246	34	13.8	21	28.0	11	23.9	–	–	8	10.8
Bucyrus city	11 227	22 023	26 726	12 259	13 302	2 064	15.5	762	21.7	541	21.5	237	12.3	513	13.7
Bucyrus township	11 575	32 527	34 255	20 562	942	60	6.4	27	10.2	21	9.4	5	4.9	7	2.6
Chatfield township	9 641	27 109	33 359	13 409	809	33	4.1	5	2.3	3	2.0	10	12.2	12	5.5
Chatfield village	9 244	20 000	25 500	11 250	210	29	13.8	5	9.3	3	7.1	10	32.3	12	18.8
Cranberry township	12 928	29 231	32 813	10 833	1 633	117	7.2	38	9.1	24	8.1	16	6.2	19	4.2
New Washington village	12 986	27 269	32 150	9 530	1 046	104	9.9	38	13.1	24	11.2	16	9.1	19	6.7
Dallas township	10 520	23 173	24 808	9 143	408	25	6.1	–	–	–	–	17	56.7	9	7.5
Galion city	10 575	21 436	26 583	12 158	11 605	1 812	15.6	646	21.3	407	19.1	174	10.5	483	14.2
Holmes township	12 285	33 885	34 692	15 000	1 435	42	2.9	7	1.7	7	2.3	–	–	7	1.6
Jackson township	10 895	21 997	27 447	11 039	5 242	706	13.5	270	19.9	188	19.1	89	11.4	162	10.7
Crestline city (pt.)	10 194	22 052	27 746	10 731	4 869	692	14.2	270	21.0	188	20.2	85	12.1	162	11.5
Jefferson township	12 406	29 181	31 396	12 083	1 570	76	4.8	21	5.6	21	8.2	8	3.1	12	2.4
North Robinson village (pt.)	7 174	10 625	23 250	9 042	73	33	45.2	21	91.3	21	91.3	–	–	6	31.6
Liberty township	11 882	30 000	31 037	11 528	1 380	51	3.7	–	–	–	–	33	15.7	16	3.5
Lykens township	9 991	28 317	29 087	18 750	645	21	3.3	11	5.7	11	7.0	–	–	5	2.6
Polk township	16 197	35 268	39 063	17 273	2 480	117	4.7	45	7.0	45	8.1	23	9.5	25	3.4
Sandusky township	12 460	35 179	36 518	31 458	509	–	–	–	–	–	–	–	–	–	–
Texas township	10 510	26 806	30 329	5 036	428	77	18.0	31	21.7	31	27.7	15	25.4	15	11.8
Tod township	10 765	34 357	35 278	26 250	772	25	3.2	10	3.7	10	5.1	–	–	4	1.9
Vernon township	10 859	29 167	28 333	38 750	770	8	1.0	–	–	–	–	4	5.4	4	1.9
Whetstone township	11 565	30 205	31 557	13 750	2 364	146	6.2	25	3.8	25	4.9	60	17.7	39	5.7
North Robinson village (pt.)	11 099	28 750	29 375	11 250	143	2	1.4	–	–	–	–	–	–	–	–
Cuyahoga County	14 912	28 595	35 749	16 269	1 388 547	191 149	13.8	71 205	21.4	47 305	20.2	21 527	10.2	40 982	11.0
Bay Village city	23 439	51 578	56 896	24 310	16 886	431	2.6	144	3.2	134	4.1	78	3.6	85	1.7
Beachwood city	29 871	54 340	64 125	30 877	10 107	208	2.1	24	1.2	24	1.6	116	4.1	37	1.2
Bedford city	14 935	30 082	34 563	19 408	14 763	707	4.8	133	4.8	92	4.8	157	6.1	109	2.6
Bedford Heights city	14 234	28 873	36 859	18 773	12 097	820	6.8	192	8.2	171	10.4	149	10.4	143	4.4
Bentleyville village	29 260	79 545	83 443	33 750	672	4	.6	–	–	–	–	–	–	–	–
Berea city	14 867	34 695	41 284	20 092	17 151	739	4.3	132	3.3	106	3.6	180	7.8	107	2.3
Bratenahl village	45 788	61 364	75 317	44 375	1 356	53	3.9	19	12.8	19	19.4	11	2.9	10	2.5
Brecksville city	25 356	53 396	60 514	27 522	11 295	255	2.3	31	1.2	31	1.6	67	4.3	57	1.7
Broadview Heights city	17 960	38 856	43 565	28 413	12 209	582	4.8	110	4.2	73	4.0	34	2.1	72	2.1
Brooklyn city	13 802	26 818	34 101	16 188	11 675	640	5.5	148	7.3	123	8.1	162	6.2	112	3.3
Brooklyn Heights village	15 395	35 385	40 238	11 607	1 450	49	3.4	10	3.4	6	2.5	18	5.9	12	2.7
Brook Park city	13 473	36 612	40 397	18 494	22 673	597	2.6	152	2.8	107	2.6	132	6.4	130	2.0
Chagrin Falls township	27 849	46 730	60 208	25 281	4 245	82	1.9	8	1.0	–	–	28	3.2	9	.8
Chagrin Falls village	26 235	46 263	59 613	25 000	4 071	82	2.0	8	1.0	–	–	28	3.3	9	.8
Cleveland city	9 258	17 822	22 448	10 994	496 089	142 217	28.7	57 075	42.8	37 056	41.2	12 980	19.2	31 340	25.2
Cleveland Heights city	18 228	36 043	43 541	23 663	52 957	4 482	8.5	1 137	8.5	872	8.9	537	8.6	717	5.4
Cuyahoga Heights village	13 246	30 234	32 917	16 875	682	22	3.2	6	3.9	6	5.1	2	1.4	4	2.0
East Cleveland city	9 020	16 378	20 068	10 636	32 714	9 089	27.8	3 638	38.6	2 496	37.2	745	23.1	2 126	25.9
Euclid city	14 447	26 904	34 228	17 134	54 099	4 201	7.8	1 180	11.0	810	11.1	900	7.8	781	5.3
Fairview Park city	18 768	35 549	44 544	19 439	17 997	746	4.1	245	7.0	174	7.0	121	3.3	118	2.3
Garfield Heights city	12 491	28 694	34 322	13 708	31 589	1 862	5.9	493	7.0	338	6.8	444	7.3	358	4.0
Gates Mills village	59 447	94 219	115 221	38 333	2 508	30	1.2	5	.8	2	.4	14	3.7	1	.1
Glenwillow village	14 658	26 250	34 107	13 125	457	16	3.5	2	2.4	–	–	6	8.6	4	3.1
Highland Heights city	18 796	44 777	48 125	16 667	6 242	249	4.0	87	6.2	81	7.7	45	4.0	61	3.2
Hunting Valley village (pt.)	61 270	126 786	150 000+	39 792	664	4	.6	–	–	–	–	–	–	–	–
Independence city	18 165	40 716	46 682	14 743	6 439	179	2.8	29	2.2	11	1.1	79	5.5	46	2.3
Lakewood city	16 258	28 791	37 365	20 349	59 328	5 043	8.5	1 582	11.6	1 166	12.0	681	8.7	872	6.1
Linndale village	9 638	16 458	24 167	9 689	157	23	14.6	–	–	–	–	5	12.2	3	7.5
Lyndhurst city	21 194	40 491	46 695	21 324	15 970	456	2.9	115	3.7	99	4.6	191	5.0	98	2.0
Maple Heights city	12 792	29 568	35 619	14 541	26 813	1 069	4.0	231	3.8	164	3.8	302	6.2	225	2.9
Mayfield village	23 837	46 610	55 589	24 375	3 462	5	.1	–	–	–	–	–	–	–	–
Mayfield Heights city	16 099	28 688	37 173	17 268	19 690	1 006	5.1	93	3.3	60	3.0	418	7.5	153	2.8
Middleburg Heights city	18 158	37 298	44 878	23 777	14 484	351	2.4	82	3.3	82	4.3	69	2.8	61	1.4
Moreland Hills village	50 366	88 043	106 068	29 750	3 354	66	2.0	21	2.6	9	1.3	11	2.4	4	.4
Newburgh Heights village	11 525	24 621	28 636	17 059	2 402	284	11.8	108	20.9	90	25.4	23	6.6	75	10.7
North Olmsted city	16 567	39 657	45 861	22 487	33 875	1 041	3.1	305	3.7	251	4.0	150	3.6	244	2.5
North Randall village	13 912	22 903	29 141	19 338	833	63	7.6	15	16.9	12	21.8	10	5.7	11	5.5
North Royalton city	17 262	40 952	46 700	25 615	22 813	581	2.5	112	2.0	43	1.1	88	3.8	107	1.7
Oakwood village	12 362	26 944	33 866	12 301	3 254	318	9.8	128	17.5	91	16.6	67	12.9	73	8.5
Olmsted township	16 035	36 239	44 254	14 875	8 216	312	3.8	76	3.7	42	2.8	87	6.2	67	2.9
Olmsted Falls city	16 252	41 403	45 194	20 682	6 719	110	1.6	13	.7	5	.4	33	5.8	22	1.1
Orange village	35 285	68 629	74 024	30 833	2 810	94	3.3	41	5.3	15	2.6	4	1.0	22	2.6
Parma city	14 702	33 281	38 978	18 348	86 730	3 541	4.1	965	5.2	692	5.4	743	4.7	770	3.1
Parma Heights city	15 051	29 289	38 731	15 919	21 185	792	3.7	151	3.8	125	4.5	249	4.8	123	2.1
Pepper Pike city	54 473	100 131	112 956	33 438	6 041	296	4.9	78	5.7	57	5.1	87	9.0	59	3.1
Richmond Heights city	18 927	34 402	41 369	25 639	9 604	405	4.2	117	7.1	96	8.1	30	1.8	87	3.2
Riveredge township	–	–	–	–	–	–	–	–	–	–	–	–	–	–	–
Rocky River city	25 585	40 385	53 312	23 643	20 358	744	3.7	178	4.8	127	4.9	176	3.7	98	1.7
Seven Hills city	17 063	42 240	46 208	19 704	12 327	238	1.9	49	2.2	29	1.8	65	2.5	40	1.1
Shaker Heights city	32 708	51 128	65 913	29 038	30 715	1 060	3.5	252	3.5	205	3.8	270	6.0	200	2.3
Solon city	22 514	54 005	58 426	24 639	18 540	459	2.5	124	2.4	77	2.0	90	4.8	105	2.0
South Euclid city	16 114	36 119	40 637	20 982	23 659	773	3.3	151	2.8	112	3.1	191	4.3	152	2.2
Strongsville city	20 217	50 916	56 332	25 106	35 192	810	2.3	222	2.3	135	1.9	125	4.6	191	1.9
University Heights city	18 705	43 376	51 327	24 237	12 844	373	2.9	63	2.1	63	3.2	96	4.2	51	1.4
Valley View village	15 657	45 703	49 018	21 719	2 132	83	3.9	43	7.3	33	7.4	3	1.6	14	2.5
Walton Hills village	18 152	45 298	49 375	22 750	2 279	46	2.0	13	3.0	13	4.2	6	1.5	13	1.9
Warrensville township	8 158	12 298	31 042	7 812	1 024	203	19.8	7	7.3	7	8.2	79	34.2	11	7.0
Warrensville Heights city	13 301	27 893	31 856	21 859	15 717	1 615	10.3	716	17.8	540	18.4	104	6.6	464	10.3
Westlake city	24 000	47 629	57 136	30 049	26 186	541	2.1	147	2.3	126	2.6	60	1.8	113	1.6
Woodmere village	14 540	25 268	31 417	17 788	818	84	10.3	7	7.0	7	9.6	9	8.9	15	7.8
Darke County	11 693	27 640	31 730	13 879	52 557	4 723	9.0	1 760	12.0	1 215	11.2	732	10.3	1 086	7.3
Adams township	10 089	25 941	28 136	12 273	3 459	359	10.4	120	11.6	81	11.1	41	10.1	86	9.0
Bradford village (pt.)	10 277	27 687	30 321	10 313	883	87	9.9	27	10.5	24	13.5	10	8.7	22	9.6
Gettysburg village	8 826	23 810	27 000	9 042	546	18	3.3	8	4.2	3	2.6	3	4.2	3	2.2
Allen township	10 733	29 223	31 827	15 000	1 256	135	10.7	49	11.9	30	10.0	17	13.7	25	7.3
Burkettsville village (pt.)	16 088	33 125	41 250	15 250	76	–	–	–	–	–	–	–	–	–	–
New Weston village	12 006	27 031	31 250	6 726	144	16	11.1	8	28.6	6	30.0	3	14.3	4	8.3
Rossburg village	10 262	29 286	31 875	18 750	258	21	8.1	8	8.2	8	10.8	3	13.6	4	5.7

TIPSII [UPF] GPH539 CENSUS90 72583600 05/13/92 1:03 PM MACHINE: C DATA:CENSUS90S*PH5TIPSDA39. 04/29/92 09:58:32 TAPE: NONE FRAME: 213
TSF:CENSUS90*92. 04/29/92 14:11:16 UTF:CENSUS90*93. 04/29/92 14:11:16 META:CENSUS90S*PH5TABLES39. 04/29/92 14:40:02

Table 9. **Income and Poverty Status in 1989: 1990**—Con.

[Data based on sample and subject to sampling variability, see text. For definitions of terms and meanings of symbols, see text]

State County County Subdivision Place	Per capita income in 1989 (dollars)	Median income in 1989 (dollars): Households	Median income in 1989 (dollars): Families	Median income in 1989 (dollars): Nonfamily households	Persons for whom poverty status is determined: Total	Income in 1989 below poverty level: All ages: Number	All ages: Percent	Related children: Under 18 years: Number	Under 18 years: Percent	Related children: 5 to 17 years: Number	5 to 17 years: Percent	Persons 65 years and over: Number	Persons 65 years and over: Percent	Families with income in 1989 below poverty level: Number	Percent of all families
Darke County—Con.															
Brown township	10 380	27 649	31 554	9 404	2 341	177	7.6	52	6.7	45	7.7	28	13.5	34	5.2
Ansonia village	9 587	23 355	27 049	11 250	1 276	100	7.8	17	5.0	14	5.6	28	16.4	19	5.3
Butler township	11 693	32 823	35 174	14 167	1 771	101	5.7	44	8.6	27	6.8	19	8.4	23	4.7
Castine village	7 475	20 000	21 500	5 000–	174	28	16.1	5	8.8	3	6.5	12	34.3	7	14.6
New Madison village (pt.)	12 054	28 125	27 361	16 875	224	9	4.0	1	2.1	1	3.0	7	18.4	3	4.0
Franklin township	11 365	32 357	35 298	13 950	1 335	166	12.4	91	22.4	73	24.1	–	–	30	8.1
Greenville township	12 391	25 528	31 607	14 140	16 506	1 523	9.2	582	13.9	360	11.8	250	9.3	373	7.9
Greenville city	11 732	23 044	29 523	13 812	12 157	1 335	11.0	515	17.4	311	14.7	219	9.7	318	9.3
Harrison township	10 457	25 045	27 139	10 250	2 274	243	10.7	75	11.9	48	9.6	48	15.9	51	7.8
Hollansburg village	8 058	21 458	28 375	7 092	289	58	20.1	21	25.6	14	19.4	7	13.0	7	9.9
New Madison village (pt.)	10 394	24 375	25 658	17 857	709	103	14.5	47	22.7	27	17.8	10	11.1	29	14.4
Jackson township	9 963	20 448	23 984	10 187	3 222	700	21.7	302	32.8	209	30.6	62	14.3	159	17.4
Union City village	7 638	16 716	21 098	8 388	1 866	560	30.0	258	47.5	165	43.0	42	15.1	127	24.7
Liberty township	10 932	26 422	28 045	10 357	1 128	64	5.7	7	2.5	7	3.4	14	10.0	16	4.6
Palestine village	12 187	30 000	30 500	5 000	176	5	2.8	1	2.9	1	7.1	–	–	2	3.3
Mississinawa township	9 691	34 792	35 795	8 829	854	39	4.6	24	7.7	20	8.5	5	7.8	4	2.0
Monroe township	14 838	34 550	38 603	25 357	1 705	41	2.4	5	1.1	5	1.5	29	15.3	14	2.7
Pitsburg village	14 599	31 985	37 578	16 250	426	18	4.2	5	5.2	5	6.7	6	10.0	2	1.6
Neave township	10 929	30 014	31 100	18 750	2 419	116	4.8	44	6.1	39	7.6	8	3.1	33	4.8
Wayne Lakes village	11 320	27 396	33 906	12 500	666	58	8.7	18	9.8	13	9.4	8	8.6	16	8.0
Patterson township	11 670	32 070	36 016	17 000	1 343	111	8.3	39	9.2	29	9.6	7	4.0	23	6.2
Osgood village	14 331	36 875	41 250	13 750	242	6	2.5	–	–	–	–	6	13.0	2	2.8
Yorkshire village	10 355	23 750	30 938	8 519	93	3	3.2	–	–	–	–	1	5.3	–	–
Richland township	14 794	37 292	40 385	13 750	861	65	7.5	23	11.9	9	6.2	9	8.7	7	2.7
Twin township	12 007	28 856	32 096	12 625	3 908	288	7.4	84	7.6	48	6.0	68	13.5	87	7.4
Arcanum village	12 151	26 181	31 250	15 982	1 937	135	7.0	48	9.0	25	6.6	19	6.3	35	6.1
Gordon village	9 013	25 938	28 125	8 593	215	17	7.9	8	12.3	6	13.3	3	7.9	4	6.8
Ithaca village	10 670	25 313	26 250	6 667	122	9	7.4	–	–	–	–	4	50.0	4	10.0
Van Buren township	11 969	31 675	33 229	25 179	1 577	137	8.7	56	12.9	50	14.2	13	7.2	36	7.7
Wabash township	11 190	35 484	37 031	9 198	956	117	12.2	70	21.3	57	23.5	19	15.7	15	6.0
North Star village	12 418	40 625	42 813	13 333	268	4	1.5	–	–	–	–	4	10.0	–	–
Washington township	11 341	31 071	38 750	19 500	1 316	61	4.6	33	8.5	22	7.3	6	4.7	10	2.8
Wayne township	12 541	29 263	34 962	13 287	3 872	235	6.1	54	5.0	50	6.2	77	13.7	46	4.3
Versailles village	12 668	27 474	34 260	13 140	2 296	142	6.2	20	3.5	17	4.1	54	13.1	31	5.0
York township	9 809	24 875	27 708	20 577	454	45	9.9	6	4.3	6	6.1	12	14.0	14	10.7
Defiance County	12 545	31 505	35 871	16 051	38 386	3 362	8.8	1 213	11.1	793	9.8	498	11.8	728	6.7
Adams township	10 763	28 750	36 711	15 417	940	98	10.4	28	9.1	13	5.4	28	30.1	18	7.4
Defiance township	12 262	30 767	35 306	15 353	13 538	1 343	9.9	549	13.7	339	11.7	160	11.1	294	7.9
Defiance city (pt.)	12 172	29 759	34 288	14 758	11 691	1 309	11.2	544	15.9	334	13.7	155	11.5	281	8.8
Delaware township	11 528	30 060	34 250	13 654	1 993	164	8.2	59	9.5	34	7.6	28	15.6	41	7.0
Sherwood village	10 314	25 000	29 688	9 449	831	115	13.8	47	18.9	29	15.2	16	19.5	28	11.7
Farmer township	10 889	30 750	32 125	9 710	888	43	4.8	–	–	–	–	28	22.0	18	6.5
Hicksville township	11 511	25 588	29 668	13 555	4 769	466	9.8	146	11.5	79	8.9	87	13.1	99	7.3
Hicksville village	11 312	25 221	28 750	13 333	3 539	375	10.6	124	13.7	57	9.1	68	13.3	85	8.4
Highland township	13 628	39 732	41 290	16 042	2 579	135	5.2	72	10.1	61	11.2	–	–	27	3.5
Mark township	12 401	36 711	39 489	15 250	1 017	44	4.3	26	8.2	18	6.4	–	–	7	2.5
Milford township	11 646	29 792	31 111	19 250	975	98	10.1	45	15.1	29	13.2	15	15.2	26	9.2
Noble township	13 021	32 745	36 906	20 285	5 787	671	11.6	219	13.3	163	12.7	51	9.2	134	8.4
Defiance city (pt.)	12 606	30 000	35 747	20 109	3 715	546	14.7	151	15.3	101	13.6	46	11.1	118	11.8
Richland township	15 646	37 768	41 128	21 576	2 883	138	4.8	26	3.9	21	4.0	59	13.7	26	2.9
Defiance city (pt.)	18 505	44 286	46 776	23 281	676	23	3.4	–	–	–	–	23	22.8	7	3.3
Tiffin township	11 983	31 827	35 156	17 062	1 611	76	4.7	22	4.8	22	6.6	11	8.7	15	3.3
Washington township	13 458	34 500	38 333	16 923	1 406	86	6.1	21	5.3	14	5.4	31	21.4	23	5.8
Ney village	12 143	35 469	39 091	16 607	326	51	15.6	21	23.9	14	26.4	8	29.6	10	10.9
Delaware County	17 437	37 896	43 102	18 695	63 986	3 630	5.7	1 044	5.9	719	5.6	564	10.0	797	4.3
Ashley village	10 667	26 250	30 685	9 843	1 075	129	12.0	37	12.0	29	13.4	23	18.4	28	9.1
Berkshire township	14 644	33 846	38 352	19 063	2 186	53	2.4	15	2.4	13	2.6	5	2.7	14	2.3
Galena village	12 262	29 038	30 357	16 458	330	12	3.6	5	6.6	3	4.8	1	2.2	4	4.1
Berlin township	15 387	35 513	42 303	20 000	1 969	57	2.9	13	2.6	13	3.4	18	9.9	13	2.3
Brown township	13 204	32 992	33 750	17 143	1 092	80	7.3	34	12.2	26	15.3	7	6.4	21	6.3
Delaware city (pt.)	–	–	–	–	–	–	–	–	–	–	–	–	–	–	–
Concord township	31 760	73 528	77 271	33 854	7 214	179	2.5	11	.5	11	.7	42	9.0	31	1.5
Delaware city (pt.)	–	–	–	–	–	–	–	–	–	–	–	–	–	–	–
Dublin city (pt.)	42 520	99 192	100 562	41 250	3 803	46	1.2	–	–	–	–	–	–	–	–
Shawnee Hills village	13 956	31 094	32 500	23 125	416	38	9.1	11	10.5	11	15.9	2	4.5	11	8.7
Delaware township	12 422	29 269	35 093	17 009	18 968	1 773	9.3	545	11.0	323	9.2	245	11.4	365	7.0
Delaware city (pt.)	12 105	28 848	34 658	16 949	17 265	1 708	9.9	522	11.3	323	9.9	245	12.9	351	7.5
Genoa township	18 938	44 231	48 375	20 096	3 887	110	2.8	29	3.1	21	2.9	7	1.8	26	2.1
Harlem township	13 525	35 268	36 586	21 250	3 359	153	4.6	30	3.1	30	3.9	8	4.0	33	3.5
Kingston township	16 565	41 667	43 214	29 688	1 093	–	–	–	–	–	–	–	–	–	–
Liberty township	31 085	65 201	69 989	30 179	5 925	103	1.7	20	1.2	16	1.4	23	6.5	23	1.3
Powell village	38 620	90 760	95 330	34 750	2 152	38	1.8	15	2.4	13	3.3	3	6.0	8	1.3
Marlboro township	11 781	30 469	31 719	23 750	142	20	14.1	13	21.0	13	25.5	–	–	7	17.1
Orange township	18 311	50 822	52 252	26 875	3 725	150	4.0	47	4.3	40	5.8	24	9.2	38	3.4
Oxford township	11 906	33 875	35 804	13 333	854	78	9.1	8	4.5	8	5.7	15	18.3	11	4.2
Porter township	13 893	36 732	40 083	25 625	1 325	77	5.8	36	8.6	36	10.1	11	10.4	14	4.1
Radnor township	14 858	36 571	42 917	13 750	1 188	45	3.8	6	2.0	–	–	18	13.3	6	1.7
Scioto township	12 509	32 007	34 226	20 156	2 210	58	2.6	12	2.0	10	2.6	17	7.8	21	3.1
Ostrander village	11 811	33 036	37 868	15 000	409	26	6.4	12	10.3	10	12.8	–	–	5	4.1
Sunbury village	12 147	30 595	35 625	11 583	2 012	242	12.0	106	19.1	69	16.7	29	10.9	60	10.1
Thompson township	12 415	36 544	36 029	61 359	507	30	5.9	–	–	–	–	24	58.5	16	9.8
Trenton township	13 460	38 693	40 536	25 114	1 831	85	4.6	18	3.1	6	1.5	27	21.3	24	4.7
Troy township	12 886	33 326	35 822	20 811	2 323	169	7.3	42	6.3	33	6.5	21	16.4	38	5.8
Delaware city (pt.)	13 627	31 615	35 547	22 037	666	49	7.4	18	10.1	9	7.5	–	–	10	5.5
Westerville city (pt.)	16 163	52 500	56 237	40 682	1 101	39	3.5	22	5.6	22	7.4	–	–	8	2.8
Erie County	13 833	30 470	36 738	15 554	75 406	6 776	9.0	2 445	12.3	1 627	11.2	937	9.6	1 454	6.9
Berlin township	13 608	38 269	40 494	18 558	3 557	63	1.8	17	1.9	15	2.3	7	1.7	20	1.9
Berlin Heights village	13 939	34 125	37 375	17 000	690	21	3.0	8	4.4	6	4.2	1	1.1	3	1.4
Florence township	14 085	37 821	40 855	13 209	2 090	94	4.5	13	2.3	13	2.9	–	–	17	2.9
Groton township	11 910	33 899	34 494	7 745	1 316	55	4.2	6	1.5	–	–	14	12.6	22	5.6
Huron township	17 230	36 311	43 703	21 801	8 902	429	4.8	152	6.7	103	6.0	57	5.2	67	2.7
Huron city	16 386	35 074	42 500	20 612	7 006	306	4.4	103	6.1	68	5.3	37	4.3	43	2.2
Kelleys Island village	13 705	20 625	35 208	8 796	159	19	11.9	–	–	–	–	2	7.7	2	4.9

TIPSII [UPF] GPH539 CENSUS90 72583600 05/13/92 1:03 PM MACHINE: C DATA:CENSUS90S*PH5TIPSDA39. 04/29/92 09:58:32 TAPE: NONE FRAME: 214
TSF:CENSUS90*92. 04/29/92 14:11:16 UTF:CENSUS90*93. 04/29/92 14:11:16 META:CENSUS90S*PH5TABLES39. 04/29/92 14:40:02

Table 9. **Income and Poverty Status in 1989: 1990**—Con.

[Data based on sample and subject to sampling variability, see text. For definitions of terms and meanings of symbols, see text]

State County County Subdivision Place	Per capita income in 1989 (dollars)	Median income in 1989 (dollars): Households	Median income in 1989 (dollars): Families	Median income in 1989 (dollars): Nonfamily households	Persons for whom poverty status is determined: Total	Income in 1989 below poverty level: All ages: Number	All ages: Percent	Related children: Under 18 years: Number	Under 18 years: Percent	Related children: 5 to 17 years: Number	5 to 17 years: Percent	Persons 65 years and over: Number	Persons 65 years and over: Percent	Families with income in 1989 below poverty level: Number	Percent of all families
Erie County—Con.															
Margaretta township	13 371	34 761	38 142	20 078	6 236	341	5.5	104	6.4	88	7.3	64	10.3	98	5.4
Bay View village	12 285	29 107	30 515	20 938	748	65	8.7	26	15.0	22	17.2	4	4.8	16	7.3
Castalia village	13 193	31 364	34 583	18 000	900	59	6.6	24	10.0	12	6.8	7	5.6	17	6.3
Milan township	15 102	33 750	39 554	15 221	3 037	97	3.2	15	1.8	9	1.5	37	9.0	19	2.2
Milan village (pt.)	14 760	33 672	41 625	17 396	972	15	1.5	3	1.2	3	1.7	6	3.9	2	.7
Oxford township	16 741	36 823	37 279	21 250	1 089	92	8.4	37	13.5	33	13.9	–	–	19	5.6
Perkins township	16 048	38 725	43 549	14 647	10 146	504	5.0	170	6.5	125	6.4	75	5.3	82	2.7
Fairview Lanes CDP	14 281	39 276	41 406	31 071	1 132	16	1.4	–	–	–	–	16	15.4	–	–
Sandusky South CDP	15 308	38 410	43 194	13 386	5 690	368	6.5	147	10.0	102	9.1	47	5.3	67	4.0
Sandusky city	11 620	22 532	28 544	14 132	29 381	4 524	15.4	1 705	21.7	1 108	20.2	624	14.6	996	12.9
Vermilion township	14 853	37 042	41 339	18 036	9 493	558	5.9	226	9.1	133	7.1	57	5.4	112	4.1
Vermilion city (pt.)	14 514	35 962	39 428	19 904	5 442	395	7.3	173	11.8	97	8.8	20	3.4	65	4.2
Fairfield County	13 609	31 284	36 239	14 521	100 916	8 858	8.8	3 121	11.3	2 159	10.5	1 264	11.6	1 982	6.8
Amanda township	12 075	28 990	29 728	12 813	2 205	157	7.1	51	8.0	43	8.9	31	12.9	32	5.1
Amanda village	9 982	24 150	25 625	13 750	722	98	13.6	35	15.8	32	17.8	14	16.9	27	12.9
Berne township	11 561	29 418	32 456	10 156	4 671	480	10.3	172	13.2	131	12.9	44	9.2	99	7.5
Sugar Grove village	9 257	24 318	26 705	15 625	468	83	17.7	24	18.0	18	18.6	27	26.7	15	12.4
Bloom township	16 198	43 764	46 708	25 655	5 785	259	4.5	75	4.9	53	4.4	24	4.6	48	2.8
Canal Winchester village (pt.)	–	–	–	–	–	–	–	–	–	–	–	–	–	–	–
Lithopolis village	12 664	28 750	33 295	18 333	529	37	7.0	22	16.5	10	10.2	3	4.2	7	4.3
Clear Creek township	11 081	30 773	34 432	13 750	3 079	324	10.5	137	15.2	97	13.5	13	5.4	83	9.4
Stoutsville village	11 558	31 250	33 571	11 111	529	40	7.6	14	10.2	9	8.3	7	9.6	6	4.0
Greenfield township	13 970	33 966	38 333	18 292	4 464	210	4.7	65	5.4	60	6.5	20	4.3	56	4.3
Carroll village	12 250	32 857	34 519	12 083	545	40	7.3	14	8.8	9	7.6	3	5.5	10	6.4
Hocking township	10 927	32 278	35 435	7 926	2 685	294	10.9	104	15.5	70	12.8	70	24.8	63	7.7
Lancaster city	11 307	22 430	27 456	12 362	33 959	4 791	14.1	1 753	20.8	1 166	19.6	708	14.0	1 067	11.0
Liberty township	13 469	35 651	40 693	12 073	6 712	435	6.5	136	7.4	76	5.4	95	14.4	95	5.0
Baltimore village	11 442	27 648	31 859	12 150	2 925	250	8.5	67	8.6	25	4.4	79	19.4	53	6.6
Madison township	9 258	28 895	28 634	8 239	1 401	166	11.8	38	8.7	22	6.6	25	28.4	37	9.3
Pleasant township	15 891	37 782	41 268	20 368	5 607	357	6.4	120	8.3	82	7.3	42	7.5	88	5.2
Pleasantville village (pt.)	6 565	13 875	18 056	5 906	566	192	33.9	87	42.0	52	35.1	19	30.6	44	29.7
Richland township	10 479	28 295	31 450	14 464	1 585	74	4.7	15	3.2	6	1.7	17	10.1	15	3.3
Rushville village	9 455	25 417	33 125	11 250	230	42	18.3	13	16.7	6	10.0	4	21.1	8	14.0
West Rushville village	9 604	26 875	40 417	6 739	121	2	1.7	–	–	–	–	2	16.7	–	–
Rush Creek township	11 057	27 891	31 034	11 635	3 485	393	11.3	182	16.9	150	18.8	25	6.7	96	9.8
Bremen village	9 279	22 305	26 652	11 154	1 389	187	13.5	73	17.8	51	17.4	25	13.6	46	12.0
Violet township	18 597	52 187	54 857	29 427	19 110	312	1.6	69	1.1	69	1.5	67	7.4	77	1.4
Canal Winchester village (pt.)	–	–	–	–	–	–	–	–	–	–	–	–	–	–	–
Columbus city (pt.)	20 825	41 036	48 625	31 136	688	–	–	–	–	–	–	–	–	–	–
Pickerington village (pt.)	15 294	45 787	50 126	26 000	5 553	107	1.9	32	1.8	32	2.5	12	4.1	27	1.8
Reynoldsburg city (pt.)	–	–	–	–	–	–	–	–	–	–	–	–	–	–	–
Walnut township	14 780	28 038	31 320	14 044	6 168	606	9.8	204	13.4	134	12.0	83	10.1	126	7.1
Fairfield Beach CDP	13 128	18 801	22 841	10 982	1 082	141	13.0	59	21.6	33	15.3	5	3.0	29	9.9
Millersport village	10 513	26 103	27 125	16 875	1 009	100	9.9	32	12.5	22	14.0	17	11.5	21	7.2
Pleasantville village (pt.)	8 110	20 625	24 286	7 318	358	62	17.3	13	15.3	8	13.1	6	10.2	15	13.6
Thurston village	8 993	21 641	23 750	11 932	533	69	12.9	16	10.5	8	7.5	8	19.0	19	12.8
Fayette County	10 300	22 704	26 521	12 243	26 886	4 361	16.2	1 532	21.6	1 055	20.1	641	17.6	1 062	13.6
Concord township	12 308	32 500	35 078	16 250	1 069	138	12.9	33	11.3	18	8.2	11	14.9	30	9.5
Green township	11 614	28 333	28 750	16 000	436	29	6.7	13	10.2	6	7.7	–	–	8	6.3
Jasper township	9 527	21 687	26 771	10 543	814	139	17.1	61	27.5	61	35.3	15	15.6	30	12.6
Milledgeville village	8 885	15 833	27 625	6 715	115	11	9.6	–	–	–	–	5	25.0	–	–
Octa village (pt.)	7 169	14 375	26 875	5 217	68	28	41.2	8	47.1	8	47.1	2	33.3	4	26.7
Jefferson township	9 300	22 623	24 659	11 184	2 822	575	20.4	239	30.1	176	30.7	61	17.4	149	18.3
Jeffersonville village	8 632	18 924	23 472	8 020	1 289	355	27.5	150	40.5	92	36.4	43	25.0	83	23.0
Octa village (pt.)	5 667	5 360	5 360	–	3	–	–	–	–	–	–	–	–	–	–
Madison township	10 126	25 404	26 164	16 250	1 000	163	16.3	61	23.5	48	25.3	5	4.6	52	16.7
Marion township	13 533	30 398	32 188	25 375	678	41	6.0	5	3.4	5	3.6	11	12.1	12	5.5
New Holland village (pt.)	9 847	28 750	31 667	6 385	121	5	4.1	–	–	–	–	5	27.8	–	–
Paint township	9 627	23 785	25 745	11 458	1 750	228	13.0	53	10.2	43	10.9	30	16.2	58	12.0
Bloomingburg village (pt.)	7 654	20 313	24 423	9 321	745	123	16.5	35	15.2	29	15.3	22	25.9	36	17.6
Perry township	11 418	25 882	26 912	19 500	883	38	4.3	7	3.0	–	–	5	3.8	18	6.5
Union township	11 166	26 919	29 659	13 966	3 658	510	13.9	181	18.6	154	20.9	75	17.2	116	10.6
Bloomingburg village (pt.)	–	–	–	–	–	–	–	–	–	–	–	–	–	–	–
Washington city	9 976	20 073	23 810	11 741	12 513	2 435	19.5	879	27.7	544	23.9	390	19.6	568	15.9
Wayne township	10 211	26 055	27 574	12 188	1 263	65	5.1	–	–	–	–	38	26.0	21	5.9
Franklin County	14 907	30 375	37 214	19 595	935 142	121 475	13.0	40 133	17.3	25 879	16.3	8 990	10.3	22 293	9.1
Bexley city	28 698	48 125	59 336	22 159	12 291	646	5.3	148	4.4	97	3.8	80	4.6	100	2.8
Blendon township	16 653	41 101	44 334	24 855	11 093	251	2.3	75	2.3	69	2.9	22	2.7	56	1.8
Huber Ridge CDP	12 968	38 547	41 150	25 110	5 241	118	2.3	37	2.2	37	3.1	5	1.9	20	1.4
Minerva Park village	20 080	44 722	49 808	19 250	1 369	17	1.2	2	.8	2	1.1	4	1.4	4	.9
Brown township	17 259	51 382	52 653	19 063	1 910	44	2.3	29	4.6	29	6.1	–	–	7	1.3
Lake Darby CDP (pt.)	16 394	22 250	22 250	–	35	–	–	–	–	–	–	–	–	–	–
Clinton township	12 269	23 929	29 775	15 000	4 561	560	12.3	108	12.3	66	11.6	97	13.6	105	8.5
Columbus city (pt.)	13 143	26 630	32 867	18 949	611 059	105 494	17.3	35 041	24.0	22 597	23.4	7 104	13.0	19 082	12.6
Franklin township	12 523	25 625	31 006	16 601	14 260	1 673	11.7	438	13.8	291	13.3	176	10.1	276	7.3
Marble Cliff village	30 559	37 500	75 779	21 875	549	4	.7	–	–	–	–	4	2.9	–	–
Valleyview village	15 368	29 097	36 875	17 361	582	33	5.7	14	13.0	10	12.5	5	3.8	3	1.8
Grandview Heights city	17 699	35 964	42 551	26 078	7 010	386	5.5	143	8.2	83	6.7	–	–	78	4.0
Hamilton township	11 112	29 764	31 781	16 725	9 584	816	8.5	316	11.7	185	9.4	66	7.9	189	6.9
Lockbourne village	11 507	24 643	30 417	13 125	155	16	10.3	9	25.7	9	39.1	4	13.8	2	4.7
Obetz village (pt.)	10 930	26 781	27 557	17 679	2 696	195	7.2	87	11.8	50	9.1	15	5.9	67	8.3
Jackson township	14 134	34 670	39 841	18 997	24 943	1 847	7.4	713	11.1	417	9.0	169	7.1	445	6.1
Grove City city	14 147	34 350	39 847	19 881	19 342	1 125	5.8	383	7.7	218	6.1	123	6.7	250	4.4
Urbancrest village	6 152	11 719	12 054	8 007	866	410	47.3	217	65.0	125	57.6	16	18.8	111	46.4
Jefferson township	21 821	46 875	50 641	25 060	3 835	75	2.0	13	1.3	13	1.6	17	3.6	14	1.2
Reynoldsburg city (pt.)	13 400	13 750	–	13 750	6	–	–	–	–	–	–	–	–	–	–
Madison township	13 384	35 575	38 189	20 199	18 581	762	4.1	264	5.2	165	4.3	59	3.8	179	3.4
Blacklick Estates CDP (pt.)	12 401	35 782	36 859	25 473	8 663	362	4.2	130	4.8	77	3.8	23	6.4	85	3.6
Canal Winchester village (pt.)	13 722	38 715	42 219	15 368	2 523	88	3.5	19	2.9	19	3.7	20	6.2	23	3.3
Groveport village	12 001	26 094	30 781	17 023	2 844	217	7.6	93	13.0	56	11.9	–	–	57	6.9
Obetz village (pt.)	12 102	30 625	33 125	16 875	445	6	1.3	–	–	–	–	–	–	–	–
Pickerington village (pt.)	20 662	51 962	51 962	–	39	–	–	–	–	–	–	–	–	–	–
Mifflin township	15 565	41 656	45 661	20 916	27 980	1 475	5.3	545	6.6	301	5.2	210	9.7	292	3.8
Gahanna city	15 713	42 015	46 179	21 107	27 322	1 370	5.0	518	6.3	285	5.0	195	9.5	270	3.6

TIPSII [UPF] GPH539 CENSUS90 72583600 05/13/92 1:03 PM MACHINE: C DATA:CENSUS90S*PH5TIPSDA39. 04/29/92 09:58:32 TAPE: NONE FRAME: 215
TSF:CENSUS90*92. 04/29/92 14:11:16 UTF:CENSUS90*93. 04/29/92 14:11:16 META:CENSUS90S*PH5TABLES39. 04/29/92 14:40:02

Table 9. **Income and Poverty Status in 1989: 1990**—Con.

[Data based on sample and subject to sampling variability, see text. For definitions of terms and meanings of symbols, see text]

State County County Subdivision Place	Per capita income in 1989 (dollars)	Median income in 1989 (dollars)			Persons for whom poverty status is determined									Families with income in 1989 below poverty level	
						Income in 1989 below poverty level									
						All ages		Related children				Persons 65 years and over			
								Under 18 years		5 to 17 years					
		Households	Families	Nonfamily households	Total	Number	Percent	Number	Percent	Number	Percent	Number	Percent	Number	Percent of all families
Franklin County—Con.															
Norwich township	17 776	41 392	44 933	26 101	15 755	648	4.1	255	5.9	175	5.8	58	4.5	168	3.6
Hilliard city (pt.)	16 020	36 319	39 833	25 600	11 573	486	4.2	190	5.7	110	4.8	58	7.4	133	3.9
Perry township	25 989	55 348	61 339	37 644	5 914	75	1.3	18	1.2	13	1.2	6	1.1	6	.3
Dublin city (pt.)	23 020	43 792	44 185	42 500	1 280	16	1.3	–	–	–	–	–	–	–	–
Plain township	15 983	43 271	47 682	22 031	4 346	149	3.4	34	3.2	21	2.5	22	5.6	44	3.5
New Albany village	16 668	39 333	42 366	17 917	1 621	61	3.8	21	6.1	8	3.0	9	4.4	14	2.8
Pleasant township	15 963	41 809	44 444	15 938	6 616	447	6.8	185	10.7	132	10.2	45	9.0	101	5.1
Harrisburg village (pt.)	12 299	25 833	29 125	18 958	338	19	5.6	6	7.0	4	7.8	–	–	5	5.0
Prairie township	13 113	31 454	36 830	16 204	16 836	1 246	7.4	330	7.5	220	6.8	175	11.6	244	5.2
Lake Darby CDP (pt.)	11 793	40 386	40 123	28 594	2 757	45	1.6	12	1.1	12	1.4	–	–	7	1.0
Lincoln Village CDP	12 169	27 286	32 926	15 186	9 941	1 002	10.1	283	12.1	173	10.2	121	10.8	202	7.2
New Rome village	12 291	29 688	33 333	10 625	110	3	2.7	–	–	–	–	3	18.8	–	–
Sharon township	22 961	49 281	57 989	25 250	17 077	466	2.7	132	3.1	72	2.2	94	4.3	71	1.4
Riverlea village	32 113	53 347	62 510	26 667	490	4	.8	–	–	–	–	–	–	–	–
Worthington city	22 647	49 851	58 871	25 233	14 475	340	2.3	98	2.7	57	2.0	60	3.4	55	1.3
Truro township	15 510	36 736	42 257	23 059	26 310	1 142	4.3	298	4.4	212	4.4	117	5.8	184	2.5
Blacklick Estates CDP (pt.)	13 811	37 778	45 581	20 128	1 390	42	3.0	20	5.2	20	6.6	–	–	6	1.7
Brice village	11 737	28 333	27 917	43 125	106	10	9.4	4	22.2	2	15.4	4	20.0	4	11.4
Reynoldsburg city (pt.)	15 670	36 662	42 096	23 526	24 410	1 090	4.5	274	4.4	190	4.2	113	5.8	174	2.6
Upper Arlington city	30 388	53 140	62 787	30 299	33 830	466	1.4	69	.9	32	.6	184	3.0	69	.7
Washington township	27 014	63 921	66 519	40 882	13 021	146	1.1	46	1.1	46	1.6	6	1.0	26	.7
Dublin city (pt.)	27 641	67 919	70 030	45 395	11 190	107	1.0	46	1.3	46	1.8	–	–	26	.8
Hilliard city (pt.)	18 675	52 500	52 500	–	40	–	–	–	–	–	–	–	–	–	–
Westerville city (pt.)	17 898	48 137	53 263	22 105	27 822	765	2.7	223	2.7	175	2.8	98	4.7	134	1.7
Whitehall city	12 711	25 943	30 751	18 939	20 508	1 896	9.2	710	14.3	468	13.7	185	8.2	423	7.6
Fulton County	12 467	31 890	35 904	16 949	37 995	2 367	6.2	821	7.3	564	6.9	442	9.9	497	4.7
Amboy township	13 897	32 578	36 393	12 500	1 511	57	3.8	14	3.8	6	1.9	15	6.4	10	2.3
Metamora village	11 539	25 729	32 500	11 625	511	32	6.3	8	5.8	4	3.7	10	11.2	6	4.2
Chesterfield township	11 308	32 839	32 619	34 375	1 072	66	6.2	23	8.6	23	10.5	–	–	17	5.3
Clinton township	12 741	29 964	34 276	17 614	8 199	551	6.7	200	8.3	141	7.9	101	9.4	118	5.1
Wauseon city	13 007	30 031	35 387	18 880	6 181	423	6.8	128	7.1	109	8.2	85	11.4	90	5.4
Dover township	11 269	29 167	37 750	8 434	1 069	93	8.7	27	8.4	27	12.8	32	34.8	14	4.8
Franklin township	10 926	37 500	38 289	5 360	766	12	1.6	–	–	–	–	12	15.2	–	–
Fulton township	12 407	34 596	37 632	16 667	3 161	181	5.7	68	7.1	53	7.8	38	9.2	48	5.6
Swanton village (pt.)	13 117	38 576	41 799	12 000	1 771	74	4.2	26	4.5	26	6.1	28	14.5	20	4.3
German township	13 879	31 698	35 748	17 917	5 373	305	5.7	105	6.5	42	3.8	76	10.1	46	3.1
Archbold village	14 228	32 202	36 142	17 008	3 337	117	3.5	33	3.5	19	2.9	36	6.8	17	1.8
Gorham township	10 273	25 274	30 128	10 750	2 202	238	10.8	66	10.7	36	7.7	67	19.7	45	7.5
Fayette village	10 069	21 994	28 214	12 375	1 238	153	12.4	56	15.6	28	10.6	29	15.8	30	9.0
Pike township	12 590	32 872	39 375	11 447	1 502	68	4.5	–	–	–	–	8	5.2	16	3.6
Royalton township	10 772	28 036	31 042	17 222	1 450	93	6.4	36	8.0	21	6.1	6	3.5	24	6.0
Lyons village	10 818	25 417	31 364	13 542	608	73	12.0	31	17.5	21	17.6	6	8.6	19	10.7
Swan Creek township	12 771	37 753	41 269	22 083	7 577	356	4.7	144	6.1	106	5.8	58	9.4	90	4.3
Delta village (pt.)	11 757	28 929	42 250	20 469	321	17	5.3	–	–	–	–	6	9.1	–	–
Swanton village (pt.)	13 068	35 993	41 125	16 333	1 512	18	1.2	–	–	–	–	18	15.4	7	1.7
York township	11 613	31 466	33 927	15 156	4 113	347	8.4	138	11.3	109	13.2	29	7.1	69	5.9
Delta village (pt.)	11 589	29 917	33 245	14 427	2 513	227	9.0	103	14.3	92	17.8	9	3.1	44	6.1
Gallia County	9 711	20 972	25 077	8 807	29 824	6 707	22.5	2 270	28.1	1 540	25.6	836	22.4	1 577	18.4
Addison township	11 311	25 111	26 835	9 925	2 551	333	13.1	116	15.1	70	12.5	21	9.3	89	12.6
Cheshire township	8 572	19 773	22 679	10 000	1 103	255	23.1	101	30.5	95	35.7	52	34.0	70	21.0
Cheshire village	8 506	23 750	26 667	6 620	241	47	19.5	13	16.5	10	17.9	17	53.1	16	22.2
Clay township	9 458	21 988	26 146	9 572	1 918	290	15.1	91	17.7	38	10.8	32	21.2	69	12.2
Gallipolis township	11 004	20 031	27 477	10 536	6 081	1 386	22.8	400	28.6	225	21.9	227	20.9	273	16.1
Gallipolis city	10 871	18 528	25 868	10 304	4 503	1 099	24.4	281	28.9	178	24.7	201	21.5	210	17.3
Green township	11 106	27 802	30 833	11 615	5 050	770	15.2	198	15.6	169	17.7	86	14.5	188	12.6
Greenfield township	5 475	11 818	15 147	5 904	497	203	40.8	79	54.5	61	56.5	26	50.0	44	34.4
Guyan township	7 449	15 398	19 950	5 437	1 114	392	35.2	123	40.7	82	35.5	80	43.7	93	28.4
Crown City village	8 009	14 688	20 000	5 560	461	136	29.5	37	30.3	32	29.9	28	47.5	35	26.1
Harrison township	8 346	20 313	23 523	10 000	960	214	22.3	118	42.3	100	44.6	19	22.6	36	12.6
Huntington township	7 640	15 625	20 812	5 895	1 462	409	28.0	130	33.6	63	23.5	40	18.4	103	25.1
Vinton village	7 471	11 875	14 886	5 649	285	94	33.0	31	39.7	22	33.8	12	22.2	22	27.8
Morgan township	7 721	21 518	24 375	6 109	1 252	314	25.1	118	28.6	68	20.9	46	40.7	70	19.8
Ohio township	6 639	18 108	19 102	6 268	1 046	403	38.5	174	49.3	128	44.9	37	31.1	95	34.1
Perry township	7 401	16 250	20 938	8 074	990	295	29.8	89	29.0	59	28.1	51	60.0	80	29.9
Raccoon township	7 474	19 417	22 847	10 114	1 823	438	24.0	148	30.8	107	30.1	30	14.5	107	20.2
Centerville village	8 003	24 583	27 917	5 360	153	21	13.7	4	12.9	4	17.4	3	13.6	5	9.8
Rio Grande village	6 202	15 156	21 667	9 291	529	201	38.0	71	53.4	44	50.6	9	14.5	41	30.1
Springfield township	11 256	21 525	28 397	7 084	3 152	821	26.0	319	33.6	222	31.5	52	15.1	209	23.3
Walnut township	8 835	18 312	20 189	5 126	825	184	22.3	66	36.1	53	37.1	37	29.1	51	18.8
Geauga County	17 587	41 113	45 158	21 743	80 419	4 465	5.6	1 948	8.4	1 322	7.9	466	5.8	910	4.1
Auburn township	18 583	45 625	48 500	25 833	3 189	46	1.4	21	2.3	15	2.3	–	–	11	1.2
Bainbridge township	21 999	57 916	61 362	34 219	9 694	346	3.6	141	5.2	109	5.6	44	5.5	69	2.5
Bainbridge CDP	25 354	67 910	74 147	40 804	3 602	40	1.1	20	2.0	20	2.7	–	–	5	.5
Burton township	13 148	32 712	36 695	20 852	4 168	185	4.4	51	4.2	20	2.3	26	6.0	37	3.3
Burton village	13 355	30 898	35 240	18 553	1 335	78	5.8	11	3.1	1	.4	14	8.0	15	4.3
Chardon village	15 932	33 814	38 864	20 347	4 333	212	4.9	96	8.3	96	11.7	26	4.9	47	3.9
Chardon township	17 496	45 189	49 063	15 250	4 027	29	.7	–	–	–	–	6	1.5	8	.7
Chester township	20 366	48 026	51 013	26 429	11 043	282	2.6	115	4.3	79	4.1	19	1.6	53	1.7
Chesterland CDP	15 447	42 958	44 375	19 063	2 200	88	4.0	43	7.3	23	5.8	–	–	13	2.0
Claridon township	12 944	34 282	38 639	16 439	3 016	217	7.2	85	9.5	53	8.3	11	3.4	53	6.4
Aquilla village	11 385	30 375	35 000	16 875	353	49	13.9	26	22.4	16	17.0	3	10.3	11	11.7
Hambden township	13 872	35 904	40 983	22 679	3 321	88	2.6	–	–	–	–	9	2.4	19	2.1
Huntsburg township	10 067	32 872	35 128	8 332	2 536	340	13.4	195	20.3	141	21.0	18	9.0	56	9.5
Middlefield township	9 288	24 742	27 693	12 963	5 949	912	15.3	490	22.5	324	21.4	95	18.4	195	13.5
Middlefield village	12 845	25 854	31 806	15 865	1 843	180	9.8	53	11.9	23	7.3	34	13.0	49	9.8
Montville township	13 248	35 000	37 882	23 661	1 689	62	3.7	25	5.5	19	5.6	–	–	19	3.9
Munson township	18 515	52 571	55 559	28 839	5 483	377	6.9	97	6.3	89	7.6	95	17.8	42	2.7
Newbury township	17 582	37 266	43 016	15 278	5 534	450	8.1	192	13.1	104	9.8	33	6.4	104	6.6
Parkman township	7 896	28 135	28 156	21 250	3 083	372	12.1	216	16.2	134	14.2	26	11.2	75	10.3
Russell township	28 683	60 564	66 676	34 567	5 765	144	2.5	41	3.0	13	1.2	18	2.5	43	2.6
Hunting Valley village (pt.)	58 651	115 710	137 500	50 480	152	–	–	–	–	–	–	–	–	–	–
South Russell village	28 569	69 034	71 472	33 021	3 402	48	1.4	–	–	–	–	5	1.7	12	1.2
Thompson township	12 576	32 143	33 362	14 063	2 188	131	6.0	71	10.5	60	12.0	–	–	28	4.6
Troy township	11 253	30 278	33 846	10 000	1 999	224	11.2	112	19.0	66	15.9	35	12.5	39	7.0

TIPSII [UPF] GPH539 CENSUS90 72583600 05/13/92 1:03 PM MACHINE: C DATA:CENSUS90S*PH5TIPSDA39. 04/29/92 09:58:32 TAPE: NONE FRAME: 216
TSF:CENSUS90*92. 04/29/92 14:11:16 UTF:CENSUS90*93. 04/29/92 14:11:16 META:CENSUS90S*PH5TABLES39. 04/29/92 14:40:02

Table 9. **Income and Poverty Status in 1989: 1990**—Con.

[Data based on sample and subject to sampling variability, see text. For definitions of terms and meanings of symbols, see text]

State County County Subdivision Place	Per capita income in 1989 (dollars)	Median income in 1989 (dollars): Households	Median income in 1989 (dollars): Families	Median income in 1989 (dollars): Nonfamily households	Persons for whom poverty status is determined: Total	Income in 1989 below poverty level: All ages: Number	All ages: Percent	Related children: Under 18 years: Number	Under 18 years: Percent	Related children: 5 to 17 years: Number	5 to 17 years: Percent	Persons 65 years and over: Number	Persons 65 years and over: Percent	Families with income in 1989 below poverty level: Number	Percent of all families
Greene County	14 384	35 116	39 776	18 008	130 134	12 351	9.5	4 029	11.7	2 784	11.0	987	8.1	2 619	7.1
Bath township	13 103	28 953	33 476	17 033	37 335	4 969	13.3	1 457	15.8	916	14.0	253	8.2	947	9.3
Fairborn city (pt.)	13 053	27 558	32 792	16 607	30 724	4 728	15.4	1 367	19.4	836	17.1	247	8.8	905	10.9
Wright-Patterson AFB CDP (pt.)	10 906	33 506	32 744	73 500	3 281	53	1.6	26	1.8	22	2.0	–	–	14	1.6
Beavercreek township	18 532	49 554	52 915	30 050	35 187	1 186	3.4	357	3.9	291	4.1	141	4.9	258	2.5
Beavercreek city	18 362	49 143	52 531	29 813	33 215	1 165	3.5	351	4.0	285	4.2	141	5.2	252	2.6
Fairborn city (pt.)	–	–	–	–	–	–	–	–	–	–	–	–	–	–	–
Wright-Patterson AFB CDP (pt.)	–	–	–	–	–	–	–	–	–	–	–	–	–	–	–
Bellbrook city	16 990	47 500	49 413	23 241	6 501	172	2.6	29	1.5	29	2.2	7	1.5	33	1.7
Caesars Creek township	14 234	45 625	48 214	33 625	1 193	55	4.6	19	6.0	19	7.2	5	4.3	4	1.2
Cedarville township	8 317	25 612	32 660	14 907	2 806	368	13.1	113	13.7	69	11.3	22	7.4	70	9.5
Cedarville village	6 889	21 101	25 385	13 062	1 775	354	19.9	113	21.8	69	18.3	22	13.7	63	14.4
Jefferson township	10 907	27 786	27 946	26 667	1 018	134	13.2	60	22.6	37	20.0	11	7.4	25	8.2
Bowersville village	10 607	26 458	29 750	11 667	242	14	5.8	3	5.0	–	–	5	15.6	2	2.9
Kettering city (pt.)	–	–	–	–	–	–	–	–	–	–	–	–	–	–	–
Miami township	17 253	33 909	40 972	21 250	4 773	418	8.8	84	7.8	59	6.9	58	8.7	81	6.1
Clifton village (pt.)	19 843	27 500	31 250	18 750	114	15	13.2	4	16.7	2	10.5	–	–	3	8.8
Yellow Springs village	17 019	32 500	41 908	20 598	3 600	310	8.6	60	7.1	37	5.5	32	7.7	57	5.9
New Jasper township	12 207	37 818	38 818	21 389	2 357	80	3.4	33	4.7	33	5.5	6	3.2	20	2.9
Shawnee Hills CDP (pt.)	12 494	38 974	39 936	21 500	1 469	54	3.7	33	7.3	33	8.3	–	–	14	3.2
Ross township	12 491	26 429	31 250	20 000	641	101	15.8	28	17.3	14	11.2	–	–	21	11.2
Silver Creek township	10 796	28 189	32 523	10 455	3 367	374	11.1	104	10.5	54	7.2	71	18.9	99	10.5
Jamestown village	9 029	20 859	25 500	10 227	1 697	269	15.9	98	19.6	52	14.4	37	15.1	62	13.8
Shawnee Hills CDP (pt.)	11 342	35 208	37 083	22 250	735	54	7.3	–	–	–	–	19	31.1	24	10.8
Spring Valley township	14 132	29 914	33 152	14 000	2 580	236	9.1	72	10.5	51	11.0	21	6.7	47	6.3
Spring Valley village	10 163	25 375	29 583	16 875	485	64	13.2	18	12.7	9	9.8	8	14.0	17	11.8
Sugar Creek township	22 671	52 407	57 503	34 688	3 248	80	2.5	17	2.1	17	3.1	–	–	23	2.3
Xenia city	10 906	25 508	30 760	12 696	24 009	3 718	15.5	1 500	21.6	1 073	21.4	328	12.7	867	12.9
Xenia township	11 329	35 662	36 670	19 300	5 119	460	9.0	156	12.9	122	12.9	64	9.8	124	7.9
Wilberforce CDP	4 693	26 786	36 000	16 667	483	69	14.3	26	26.0	26	28.0	6	6.2	10	7.7
Guernsey County	9 929	21 143	25 225	10 186	38 112	6 659	17.5	2 472	23.9	1 702	22.1	884	16.4	1 584	14.7
Adams township	10 441	27 006	29 632	9 867	1 881	209	11.1	92	16.2	83	19.4	11	8.7	46	8.3
Cambridge township	10 450	19 921	25 432	10 651	15 296	2 911	19.0	1 067	26.8	685	23.6	359	14.3	674	15.8
Cambridge city	9 798	17 438	22 844	9 632	11 593	2 507	21.6	906	29.6	551	25.3	324	15.7	583	18.6
Center township	9 939	21 211	26 513	8 437	1 684	209	12.4	82	17.7	36	11.2	19	7.8	46	9.6
Lore City village (pt.)	8 200	18 750	25 417	9 428	141	7	5.0	–	–	–	–	2	7.1	2	5.7
Jackson township	9 080	21 762	24 670	11 397	5 258	875	16.6	355	23.7	266	24.0	97	14.8	233	16.0
Byesville village	8 766	18 311	21 959	10 000	2 600	588	22.6	259	35.9	209	37.4	46	14.2	152	21.3
Jefferson township	7 360	14 792	14 167	26 250	106	20	18.9	–	–	–	–	14	70.0	10	26.3
Knox township	6 571	16 250	21 500	6 538	611	203	33.2	112	45.7	83	39.7	–	–	45	28.8
Liberty township	9 629	21 100	22 434	13 750	896	128	14.3	38	16.1	11	6.5	17	11.7	35	13.1
Kimbolton village	8 925	17 083	25 833	7 478	174	26	14.9	6	12.2	6	14.0	5	18.5	3	6.5
Londonderry township	10 128	22 596	23 452	6 552	715	95	13.3	36	18.9	28	18.1	5	4.9	26	11.2
Madison township	6 665	13 214	14 688	6 330	470	105	22.3	32	29.1	25	28.1	48	45.3	20	16.3
Millwood township	9 658	18 466	22 885	7 490	1 020	171	16.8	39	15.8	31	16.2	51	23.6	50	16.8
Quaker City village	8 883	20 000	26 172	7 617	558	97	17.4	26	17.0	18	16.8	36	30.5	29	18.2
Salesville village	6 929	8 937	20 000	5 000–	56	20	35.7	4	40.0	4	44.4	11	68.8	6	37.5
Monroe township	7 916	16 544	17 132	10 833	611	171	28.0	65	36.5	45	30.0	21	39.6	44	26.3
Oxford township	10 535	29 453	30 163	8 971	585	61	10.4	18	9.3	13	9.4	11	34.4	14	8.7
Fairview village (pt.)	7 928	13 750	24 375	7 071	89	26	29.2	14	48.3	9	56.3	3	18.8	6	25.0
Richland township	10 967	22 863	25 833	10 987	1 522	259	17.0	79	19.6	59	21.1	49	25.3	63	14.1
Lore City village (pt.)	11 521	34 375	34 375	–	115	12	10.4	–	–	–	–	–	–	6	14.6
Senecaville village	7 707	20 313	24 750	7 539	424	106	25.0	43	38.1	40	48.2	12	23.5	22	18.6
Spencer township	8 598	25 042	26 250	6 722	982	172	17.5	75	25.3	56	31.3	12	13.8	39	14.1
Cumberland village	8 761	17 250	26 250	6 926	316	67	21.2	29	37.7	18	37.5	12	25.0	12	13.0
Valley township	9 528	21 426	26 250	9 519	2 291	353	15.4	93	17.6	63	14.7	82	21.4	69	10.4
Pleasant City village	10 477	22 250	26 875	10 139	416	47	11.3	13	14.8	9	15.5	7	8.0	7	6.1
Washington township	10 706	17 330	24 083	5 000–	556	104	18.7	32	15.8	18	12.6	4	12.5	29	21.5
Westland township	11 689	25 433	30 444	14 464	1 749	309	17.7	129	27.3	110	28.9	22	12.0	61	11.7
Wheeling township	7 609	18 413	19 205	17 833	591	150	25.4	78	47.6	55	53.9	27	22.5	40	21.6
Wills township	9 015	23 013	24 177	7 705	1 288	154	12.0	50	13.9	35	11.6	35	21.7	40	10.3
Lore City village (pt.)	9 567	25 625	25 000	16 875	133	12	9.0	4	10.8	4	13.3	2	12.5	2	4.8
Old Washington village	10 248	20 313	25 938	6 628	305	64	21.0	31	31.0	18	24.0	5	15.2	17	20.0
Hamilton County	15 354	29 498	37 184	16 924	846 909	112 575	13.3	42 839	19.3	27 248	17.6	12 007	11.2	23 008	10.3
Amberley village	46 569	66 415	71 205	50 443	3 108	64	2.1	17	3.0	17	4.4	4	.6	26	2.4
Anderson township	21 537	50 637	56 149	23 102	39 662	710	1.8	162	1.4	130	1.5	183	5.0	147	1.3
Cherry Grove CDP	15 914	50 021	51 062	15 469	4 972	32	.6	11	.7	11	.9	–	–	10	.7
Dry Run CDP	21 415	64 888	67 507	26 458	5 389	67	1.2	12	.7	11	.8	5	1.9	20	1.3
Forestville CDP	20 974	46 250	53 155	20 637	9 174	218	2.4	18	.7	18	1.0	110	9.3	44	1.7
Fruit Hill CDP	17 811	43 509	48 712	25 517	3 969	16	.4	–	–	–	–	7	1.4	–	–
Sherwood CDP	16 893	45 893	50 308	27 067	3 709	7	.2	–	–	–	–	7	2.1	–	–
Turpin Hills CDP	27 435	67 768	74 432	25 690	4 927	32	.6	10	.7	10	.9	8	2.6	5	.4
Arlington Heights village	10 330	19 201	28 750	8 361	1 067	147	13.8	29	11.6	19	10.4	44	25.1	22	7.8
Blue Ash city	22 793	46 339	55 696	27 209	11 736	530	4.5	182	6.4	162	7.6	34	2.6	91	2.7
Cheviot city	12 917	26 331	33 869	14 334	9 504	606	6.4	127	5.8	46	3.2	212	11.1	122	5.0
Cincinnati city	12 547	21 006	26 774	15 256	350 575	85 319	24.3	33 229	37.2	20 535	34.7	8 073	17.3	17 235	20.7
Colerain township	13 600	36 020	39 425	19 018	56 683	2 912	5.1	1 102	6.8	754	6.5	270	5.3	646	4.0
Groesbeck CDP	14 152	34 547	40 711	16 745	6 675	458	6.9	182	10.6	136	11.2	56	6.4	114	5.9
Mount Healthy Heights CDP	11 521	33 297	35 140	20 592	3 856	119	3.1	42	3.2	35	3.9	7	3.8	41	3.9
Northbrook CDP	11 549	31 393	33 288	21 630	11 422	1 002	8.8	447	13.1	300	12.0	55	6.8	238	7.5
Northgate CDP	13 756	39 643	41 751	18 438	7 844	302	3.9	135	5.7	87	5.0	36	6.0	57	2.6
Pleasant Run CDP	13 210	41 424	42 212	22 083	4 964	193	3.9	52	3.3	38	3.2	–	–	30	2.3
White Oak CDP	14 121	33 305	39 396	17 798	12 417	605	4.9	190	6.0	104	4.8	81	5.3	118	3.4
Columbia township	14 977	28 702	35 422	16 250	6 289	360	5.7	116	7.5	73	6.5	62	6.5	87	4.9
Fairfax village	12 006	27 092	33 102	13 786	2 020	92	4.6	29	6.0	25	6.9	24	6.6	24	4.2
Crosby township	12 797	28 706	31 187	18 661	2 661	143	5.4	16	2.1	16	2.9	17	9.6	26	3.7
Deer Park city	13 467	27 124	32 229	17 197	5 940	183	3.1	38	3.0	24	2.9	58	4.1	28	1.7
Delhi township	14 789	41 726	45 389	16 389	29 589	1 065	3.6	391	4.4	311	4.8	217	6.9	197	2.5
Elmwood Place village	8 806	20 478	24 000	7 984	2 936	529	18.0	206	22.9	135	19.6	68	20.1	110	14.9
Evendale village	28 183	68 450	71 463	36 161	3 096	32	1.0	–	–	–	–	5	1.9	9	1.0
Forest Park city	15 094	37 050	40 615	26 694	18 563	1 031	5.6	434	8.3	299	7.6	45	4.1	229	4.5
Glendale village	27 687	42 721	52 903	22 500	2 439	199	8.2	59	11.2	33	8.3	33	7.1	33	4.8
Golf Manor village	13 132	27 983	32 804	20 575	4 154	312	7.5	108	10.4	100	13.9	43	5.8	82	7.4
Green township	17 690	41 161	46 475	20 950	52 543	1 115	2.1	274	2.1	189	2.0	227	3.1	234	1.6
Bridgetown North CDP	14 704	35 620	39 755	17 581	11 735	246	2.1	55	2.0	28	1.4	65	3.0	39	1.2

TIPSII [UPF] GPH539 CENSUS90 72583600 05/13/92 1:03 PM MACHINE: C DATA:CENSUS90S*PH5TIPSDA39. 04/29/92 09:58:32 TAPE: NONE FRAME: 217
TSF:CENSUS90*92. 04/29/92 14:11:16 UTF:CENSUS90*93. 04/29/92 14:11:16 META:CENSUS90S*PH5TABLES39. 04/29/92 14:40:02

Table 9. **Income and Poverty Status in 1989: 1990**—Con.

[Data based on sample and subject to sampling variability, see text. For definitions of terms and meanings of symbols, see text]

State County County Subdivision Place	Per capita income in 1989 (dollars)	Median income in 1989 (dollars): Households	Families	Nonfamily households	Persons for whom poverty status is determined: Total	Income in 1989 below poverty level: All ages: Number	All ages: Percent	Related children: Under 18 years: Number	Under 18 years: Percent	5 to 17 years: Number	5 to 17 years: Percent	Persons 65 years and over: Number	Persons 65 years and over: Percent	Families with income in 1989 below poverty level: Number	Percent of all families
Hamilton County—Con.															
Green township—Con.															
Covedale CDP	21 891	41 535	46 732	22 426	6 650	74	1.1	10	.6	10	.9	17	1.5	6	.3
Dent CDP	16 675	34 799	40 605	24 057	6 397	174	2.7	55	3.4	31	2.7	–	–	45	2.5
Mack North CDP	15 998	41 250	44 281	17 946	2 816	71	2.5	25	3.1	25	4.2	13	5.0	19	2.5
Mack South CDP	20 258	58 330	59 799	30 543	5 767	59	1.0	18	1.0	13	1.0	9	1.8	17	1.0
Monfort Heights East CDP	17 835	42 855	47 203	28 586	3 620	92	2.5	8	1.0	–	–	38	7.4	23	2.2
Monfort Heights South CDP	16 933	42 204	45 101	17 670	4 557	167	3.7	26	2.3	14	1.8	14	2.3	20	1.6
White Oak East CDP	15 683	35 083	43 764	18 682	3 544	121	3.4	21	2.8	21	4.0	55	8.5	39	3.6
White Oak West CDP	19 170	49 896	54 872	20 481	2 857	14	.5	–	–	–	–	9	2.8	–	–
Greenhills village	16 038	36 027	42 169	17 422	4 322	105	2.4	21	1.8	21	2.5	24	4.3	12	.9
Harrison township	12 752	33 891	37 674	14 393	12 122	686	5.7	246	6.5	179	6.5	110	9.7	162	4.7
Harrison city	11 974	33 866	37 037	13 295	7 509	489	6.5	175	7.1	138	7.8	110	17.9	118	5.8
Lincoln Heights city	6 655	14 698	18 479	7 950	4 723	1 563	33.1	786	49.2	565	48.5	136	19.8	351	29.5
Lockland village	10 121	19 730	25 646	13 673	4 351	735	16.9	259	23.3	143	19.8	97	17.4	162	14.3
Loveland city (pt.)	15 809	39 926	43 843	21 131	8 242	586	7.1	262	10.1	169	9.2	33	7.1	159	6.8
Madeira city	18 095	41 833	48 614	21 979	8 883	280	3.2	97	4.0	82	5.1	50	3.4	47	1.8
Mariemont village	26 620	41 630	54 948	25 481	3 118	92	3.0	25	3.9	17	3.8	5	.8	15	1.7
Miami township	13 591	36 907	39 461	12 444	11 340	1 049	9.3	440	12.9	329	13.5	127	12.4	216	6.8
Addyston village	8 618	21 976	25 690	14 792	1 182	187	15.8	89	23.7	60	22.6	12	12.4	43	14.0
Cleves village (pt.)	11 126	29 688	33 333	12 415	2 196	188	8.6	72	11.2	61	12.4	28	12.1	47	7.8
Grandview CDP	11 793	24 844	27 286	6 545	1 237	328	26.5	158	37.6	138	52.7	32	33.7	60	16.9
North Bend village	11 031	27 212	30 417	9 751	550	112	20.4	41	25.9	25	25.3	19	21.1	24	15.8
Milford city (pt.)	12 604	13 750	–	13 750	6	–	–	–	–	–	–	–	–	–	–
Montgomery city	26 398	65 424	69 967	30 735	9 508	176	1.9	77	2.9	58	2.8	58	6.0	48	1.7
Mount Healthy city	12 294	22 801	30 472	15 887	7 554	744	9.8	259	14.7	163	14.7	163	11.1	134	6.5
Newtown village	12 811	30 357	34 960	12 596	1 586	154	9.7	54	12.4	43	13.6	28	14.1	33	7.3
North College Hill city	12 521	28 631	34 334	18 699	10 504	627	6.0	179	6.8	110	5.9	130	6.9	136	4.7
Norwood city	11 013	22 191	28 020	14 826	23 490	3 099	13.2	1 053	18.1	659	16.2	364	11.9	654	10.3
Reading city	13 984	29 647	36 053	18 998	11 876	717	6.0	232	9.0	153	8.8	139	8.8	123	3.8
St. Bernard city	13 110	27 527	35 412	14 588	5 321	314	5.9	100	7.7	59	6.1	90	9.3	59	4.3
Sharonville city (pt.)	16 975	36 332	42 427	25 500	11 131	582	5.2	112	4.7	84	4.9	90	7.1	110	3.6
Silverton city	12 717	25 437	32 754	17 982	5 628	615	10.9	179	16.3	141	18.9	121	12.0	103	7.2
Springdale city	17 310	38 128	43 190	25 769	10 366	416	4.0	106	4.4	74	4.1	83	6.4	98	3.3
Springfield township	15 786	40 116	44 529	21 124	37 520	2 602	6.9	1 063	10.2	781	10.2	252	6.0	589	5.5
Fairfield city (pt.)	–	–	–	–	–	–	–	–	–	–	–	–	–	–	–
Finneytown CDP	16 861	40 114	44 348	21 042	12 925	573	4.4	210	6.5	148	6.2	89	4.6	110	2.9
Pleasant Run Farm CDP	15 240	50 692	51 898	24 141	4 539	137	3.0	27	1.6	21	1.7	8	7.1	20	1.7
Sycamore township	21 346	40 013	47 986	22 903	19 714	622	3.2	138	3.2	90	3.0	203	5.4	119	2.0
Dillonvale CDP	16 521	36 089	41 616	22 021	4 051	76	1.9	25	3.1	19	3.4	36	4.5	16	1.3
Kenwood CDP	24 791	43 458	57 054	24 512	7 326	233	3.2	23	1.7	23	2.4	139	7.4	23	1.1
Symmes township	26 796	56 105	64 705	34 276	11 666	463	4.0	238	6.4	210	7.5	18	3.6	104	3.3
Loveland Park CDP (pt.)	15 894	43 750	43 571	50 043	244	16	6.6	6	10.5	6	14.3	–	–	5	6.4
Terrace Park village	29 334	61 419	67 245	29 875	2 132	19	.9	2	.3	2	.5	4	1.3	2	.3
The Village of Indian Hill city	72 498	132 244	145 431	41 776	5 383	92	1.7	25	1.8	25	2.2	9	1.1	13	.8
Whitewater township	11 924	29 684	31 384	21 750	5 109	480	9.4	202	14.4	142	14.2	28	6.0	134	9.2
Cleves village (pt.)	–	–	–	–	–	–	–	–	–	–	–	–	–	–	–
Woodlawn village	13 442	31 698	35 529	25 000	2 654	272	10.2	118	17.9	72	14.6	40	12.0	49	7.1
Wyoming city	29 735	58 784	70 567	25 426	8 115	228	2.8	76	3.8	34	2.3	10	.8	52	2.1
Hancock County	14 239	31 897	37 569	16 738	64 198	4 672	7.3	1 423	8.2	933	7.4	706	8.9	1 046	5.8
Allen township	11 875	34 412	40 185	10 789	1 958	184	9.4	62	9.5	43	8.2	21	15.6	35	6.6
Van Buren village	12 068	27 917	35 417	14 688	344	9	2.6	–	–	–	–	4	7.7	2	2.1
Amanda township	12 489	33 203	35 000	23 958	972	67	6.9	30	10.8	20	11.2	19	14.6	17	5.8
Vanlue village	10 890	29 583	32 344	12 917	374	51	13.6	28	25.0	20	27.0	7	14.0	9	8.0
Biglick township	13 494	31 989	34 226	21 000	945	53	5.6	11	3.7	11	5.0	24	18.2	18	6.8
Blanchard township	10 653	33 289	34 143	18 214	1 134	69	6.1	13	3.7	10	3.9	37	27.8	11	3.7
Benton Ridge village	10 060	30 313	31 875	8 401	352	5	1.4	–	–	–	–	5	16.1	–	–
Cass township	13 217	38 250	42 167	19 063	1 093	29	2.7	7	1.7	7	2.2	10	24.4	11	3.9
Delaware township	13 581	30 435	31 023	26 429	1 179	46	3.9	7	2.6	5	2.5	7	3.7	9	2.5
Mount Blanchard village	11 745	26 685	31 389	14 688	488	22	4.5	7	5.3	5	4.9	2	2.8	4	2.8
Eagle township	13 289	35 903	38 690	22 206	1 134	21	1.9	–	–	–	–	6	5.1	–	–
Arlington village (pt.)	–	–	–	–	–	–	–	–	–	–	–	–	–	–	–
Findlay city	14 814	30 445	37 205	16 846	34 608	2 957	8.5	951	10.8	597	9.7	385	8.6	652	6.7
Jackson township	12 263	33 942	38 125	12 500	962	90	9.4	34	11.9	24	10.8	5	4.2	16	5.6
Arlington village (pt.)	14 160	55 137	55 137	–	15	–	–	–	–	–	–	–	–	–	–
Liberty township	15 497	40 833	43 919	19 476	4 694	230	4.9	17	1.3	17	1.7	32	10.8	67	5.1
Madison township	12 014	28 393	38 092	11 282	2 011	168	8.4	38	6.0	23	4.7	46	14.8	38	7.1
Arlington village (pt.)	11 827	25 179	33 654	11 050	1 206	80	6.6	14	4.1	10	3.9	46	18.7	18	5.5
Marion township	16 301	40 274	41 220	24 821	2 185	29	1.3	–	–	–	–	20	8.1	–	–
Orange township	10 670	26 776	30 000	16 250	1 240	88	7.1	41	11.1	27	8.6	7	4.6	20	5.7
Bluffton village (pt.)	14 607	19 766	19 766	17 500	189	18	9.5	12	21.1	12	23.1	–	–	6	10.5
Pleasant township	12 059	30 905	36 181	11 620	2 292	137	6.0	50	7.4	35	7.4	40	11.6	27	4.1
McComb village	11 392	29 432	33 824	12 237	1 533	120	7.8	50	10.7	35	10.5	32	16.2	27	6.3
Portage township	15 198	43 229	43 229	–	535	26	4.9	13	7.0	13	9.1	–	–	6	3.9
Union township	11 325	30 733	32 850	16 538	1 725	119	6.9	24	4.3	13	3.3	13	6.4	36	7.1
Mount Cory village	10 354	31 500	32 500	7 071	242	11	4.5	–	–	–	–	2	8.7	5	7.6
Rawson village	10 976	28 958	32 639	18 750	461	23	5.0	9	6.7	6	6.3	3	7.3	4	3.0
Van Buren township	10 407	28 098	30 114	19 167	926	41	4.4	18	5.9	10	4.4	12	8.3	12	4.6
Jenera village	10 968	22 212	28 438	12 143	307	29	9.4	18	20.2	10	15.6	–	–	8	8.8
Washington township	15 753	32 405	37 432	14 800	4 605	318	6.9	107	9.3	78	9.1	22	3.0	71	5.2
Arcadia village	13 012	31 382	38 224	15 714	546	7	1.3	–	–	–	–	3	5.4	–	–
Fostoria city (pt.)	16 659	30 451	34 648	14 211	3 084	263	8.5	77	9.6	48	8.1	19	3.5	62	6.9
Hardin County	10 957	24 589	29 540	11 271	29 111	4 769	16.4	1 715	21.7	1 215	20.7	564	14.3	1 033	12.6
Blanchard township	10 998	26 023	31 765	12 153	1 456	140	9.6	41	11.0	32	10.2	36	16.9	28	6.8
Dunkirk village	10 151	22 500	29 118	12 250	855	129	15.1	41	17.3	32	16.7	28	20.0	28	11.8
Buck township	8 876	17 641	22 094	9 805	2 781	854	30.7	387	46.7	236	41.7	96	27.7	199	26.3
Kenton city (pt.)	7 944	14 554	18 095	10 239	1 717	618	36.0	253	50.5	160	45.8	74	30.1	154	33.8
Cessna township	9 098	26 595	27 328	6 013	522	13	2.5	–	–	–	–	–	–	–	–
Dudley township	14 411	19 191	20 216	12 750	1 030	428	41.6	210	65.4	155	68.6	18	12.3	95	31.4
Goshen township	10 916	32 857	37 692	14 500	529	24	4.5	–	–	–	–	8	20.5	5	3.3
Hale township	10 668	24 697	27 137	10 583	1 392	165	11.9	51	12.8	28	8.8	34	14.3	39	9.6
Mount Victory village	12 202	26 324	28 750	11 250	541	57	10.5	18	13.5	10	9.3	13	13.3	11	7.3
Ridgeway village (pt.)	7 746	22 500	23 750	8 815	261	60	23.0	24	26.7	17	23.3	9	21.4	15	20.8
Jackson township	10 356	26 090	29 940	11 667	2 172	231	10.6	77	12.6	58	12.4	39	15.5	51	8.4
Forest village	10 326	26 016	29 054	13 438	1 629	190	11.7	72	15.1	53	14.5	23	13.1	44	9.6

TIPSII [UPF] GPH539 CENSUS90 72583600 05/13/92 1:03 PM MACHINE: C DATA:CENSUS90S*PH5TIPSDA39. 04/29/92 09:58:32 TAPE: NONE FRAME: 218
TSF:CENSUS90*92. 04/29/92 14:11:16 UTF:CENSUS90*93. 04/29/92 14:11:16 META:CENSUS90S*PH5TABLES39. 04/29/92 14:40:02

Table 9. **Income and Poverty Status in 1989: 1990**—Con.

[Data based on sample and subject to sampling variability, see text. For definitions of terms and meanings of symbols, see text]

State County County Subdivision Place	Per capita income in 1989 (dollars)	Median income in 1989 (dollars): Households	Families	Nonfamily households	Persons for whom poverty status is determined: Total	Income in 1989 below poverty level: All ages: Number	All ages: Percent	Related children: Under 18 years: Number	Under 18 years: Percent	5 to 17 years: Number	5 to 17 years: Percent	Persons 65 years and over: Number	Persons 65 years and over: Percent	Families with income in 1989 below poverty level: Number	Percent of all families
Hardin County—Con.															
Jackson township—Con.															
Patterson village	9 693	28 750	31 250	7 500	107	32	29.9	5	21.7	5	29.4	7	53.8	7	23.3
Liberty township	9 783	24 308	29 885	10 134	5 253	982	18.7	235	17.9	175	18.3	72	10.3	160	11.6
Ada village	8 847	21 801	27 716	9 764	3 807	823	21.6	193	21.2	133	20.5	37	8.3	114	12.0
Lynn township	8 978	19 853	25 536	10 750	714	190	26.6	90	37.3	74	39.2	23	25.0	39	19.8
McDonald township	12 397	30 795	37 841	12 404	795	15	1.9	–	–	–	–	15	22.4	5	2.0
Marion township	10 623	24 722	27 500	11 711	2 436	472	19.4	163	24.5	107	21.2	70	23.4	108	15.4
Alger village	8 359	22 768	26 250	11 111	881	234	26.6	91	34.0	69	32.5	22	21.4	57	22.7
McGuffey village	9 570	20 268	22 857	10 893	529	91	17.2	31	23.8	16	17.6	17	22.4	22	13.9
Pleasant township	12 250	24 731	31 270	13 247	8 197	1 082	13.2	383	17.7	288	18.4	140	11.0	271	11.5
Kenton city (pt.)	11 225	23 152	30 101	13 367	6 441	746	11.6	226	13.4	178	14.7	122	12.0	194	10.8
Roundhead township	15 182	31 739	32 011	8 604	679	51	7.5	22	14.3	6	5.5	–	–	7	3.5
Taylor Creek township	8 721	25 156	24 688	31 875	467	52	11.1	22	13.2	22	17.2	9	14.5	12	8.6
Washington township	12 552	28 750	42 742	13 250	688	70	10.2	34	19.5	34	25.2	4	3.8	14	7.4
Harrison County	9 146	19 943	24 432	9 357	15 808	3 114	19.7	1 165	28.9	840	27.1	281	10.5	747	16.2
Archer township	10 543	23 077	30 625	15 893	318	91	28.6	22	33.8	15	25.9	20	55.6	28	28.3
Athens township	10 558	24 812	28 167	12 188	525	53	10.1	16	13.1	9	10.0	11	13.9	17	10.4
New Athens village	10 340	26 750	28 333	13 750	373	32	8.6	6	6.9	4	6.2	11	19.0	12	10.3
Cadiz township	9 380	17 898	23 638	10 722	3 691	816	22.1	334	36.7	222	32.4	74	9.9	185	17.2
Cadiz village	9 370	17 583	23 634	10 806	3 318	788	23.7	334	41.1	222	36.4	61	8.9	179	18.5
Franklin township	11 286	26 447	29 167	15 833	586	55	9.4	18	15.5	10	10.2	–	–	11	6.4
Deersville village	7 313	23 750	20 000	31 250	80	18	22.5	6	25.0	4	23.5	–	–	4	18.2
Freeport township	8 042	17 414	19 583	10 250	972	243	25.0	124	44.3	103	43.3	17	10.6	58	20.5
Freeport village	8 580	17 000	21 429	10 000	474	95	20.0	39	28.7	25	23.6	17	16.7	26	20.3
German township	9 066	25 862	26 853	6 339	752	146	19.4	33	17.7	26	15.1	18	36.0	36	16.0
Green township	10 267	21 250	26 524	10 417	1 543	242	15.7	68	19.9	53	21.1	31	10.4	74	15.7
Hopedale village	10 876	21 944	25 859	11 042	676	110	16.3	38	26.2	26	26.0	4	2.9	30	15.2
Monroe township	8 604	18 393	22 328	7 692	1 148	178	15.5	64	22.5	46	19.4	2	1.3	44	12.4
Bowerston village	7 734	20 147	21 765	7 420	386	45	11.7	14	12.5	7	8.0	–	–	16	13.3
Moorefield township	7 114	14 688	20 000	5 668	371	100	27.0	20	19.4	20	28.2	10	19.6	22	22.4
North township	8 667	16 990	23 523	6 838	1 752	367	20.9	125	30.9	96	29.8	34	9.1	78	15.3
Scio village	8 318	14 205	18 667	7 609	813	211	26.0	75	38.7	60	37.3	29	16.3	43	19.4
Nottingham township	10 748	33 929	32 857	38 750	287	–	–	–	–	–	–	–	–	–	–
Rumley township	8 535	19 973	22 315	11 827	1 622	289	17.8	118	25.3	73	23.4	26	12.6	75	16.9
Jewett village	8 886	20 375	23 250	12 031	784	157	20.0	65	30.7	36	23.1	12	12.0	44	19.4
Short Creek township	8 439	17 391	21 458	7 935	1 183	291	24.6	108	35.4	79	33.6	29	11.8	64	18.7
Adena village (pt.)	10 222	20 417	22 188	9 511	143	38	26.6	11	40.7	8	42.1	5	13.2	13	30.2
Harrisville village	7 679	16 625	22 143	7 599	319	86	27.0	35	40.2	20	35.1	8	14.5	16	19.5
Stock township	10 786	30 078	32 031	13 750	426	24	5.6	1	.7	1	.9	9	20.5	6	5.6
Washington township	7 565	16 458	19 444	6 996	632	219	34.7	114	55.1	87	54.4	–	–	49	26.9
Henry County	12 115	31 032	35 842	14 626	28 491	1 984	7.0	701	8.5	476	7.9	419	11.3	391	4.9
Bartlow township	11 496	29 618	31 993	12 137	2 469	135	5.5	43	6.4	32	6.6	33	8.5	29	4.2
Deshler village	11 403	28 750	32 151	12 426	1 758	135	7.7	43	9.5	32	9.8	33	11.4	29	5.8
Damascus township	11 961	30 257	33 564	12 986	1 693	137	8.1	52	10.8	41	11.0	26	12.3	24	4.9
McClure village	10 564	25 395	32 404	12 847	801	92	11.5	37	15.5	26	14.6	22	17.6	18	8.2
Flatrock township	12 930	35 560	36 923	27 569	1 323	54	4.1	20	5.1	11	3.7	7	4.2	14	3.7
Florida village	12 304	32 500	33 500	8 100	314	12	3.8	6	5.8	4	5.1	2	5.7	2	2.2
Holgate village (pt.)	2 313	38 750	38 750	–	4	–	–	–	–	–	–	–	–	–	–
Freedom township	11 502	35 687	38 750	14 792	941	15	1.6	–	–	–	–	13	11.4	–	–
Harrison township	12 781	30 774	38 092	10 938	1 313	101	7.7	26	7.0	22	8.1	35	23.0	13	3.6
Napoleon city (pt.)	12 080	18 542	30 417	11 875	251	67	26.7	22	42.3	22	78.6	21	30.0	8	11.4
Liberty township	12 201	27 543	35 956	11 000	2 482	185	7.5	39	5.6	21	4.3	66	20.1	28	4.3
Liberty Center village (pt.)	11 126	28 984	33 846	12 788	956	81	8.5	22	7.8	16	7.1	22	15.3	17	6.5
Napoleon city (pt.)	15 507	20 694	33 333	12 109	361	76	21.1	17	35.4	5	22.7	22	36.7	11	14.9
Marion township	10 728	29 453	34 200	10 139	1 429	175	12.2	68	15.4	54	16.1	19	10.7	39	10.1
Hamler village	11 267	30 208	35 208	10 694	642	71	11.1	37	18.0	23	15.8	4	4.2	13	7.6
Monroe township	10 505	28 971	31 801	12 917	1 307	119	9.1	59	16.7	36	14.8	13	6.6	23	6.1
Malinta village	10 045	26 875	30 625	10 000	339	12	3.5	2	2.7	2	3.6	4	12.1	2	2.1
Napoleon township	12 779	31 468	36 717	16 303	9 635	654	6.8	245	8.9	161	8.2	97	8.6	131	4.8
Napoleon city (pt.)	12 587	30 025	35 127	16 365	8 049	586	7.3	227	10.0	148	9.1	88	8.7	112	5.0
Pleasant township	11 754	28 487	37 564	15 664	2 423	158	6.5	53	7.4	37	6.8	30	8.0	24	3.8
Holgate village (pt.)	10 931	26 382	36 250	11 000	1 271	127	10.0	51	12.8	35	10.9	28	14.1	22	6.9
New Bavaria village	12 321	26 875	39 000	10 417	78	9	11.5	2	13.3	2	25.0	–	–	2	10.0
Richfield township	11 954	33 810	34 940	21 607	772	91	11.8	45	16.5	35	18.6	12	10.5	13	6.6
Ridgeville township	12 730	33 317	35 474	11 477	1 077	66	6.1	18	6.3	9	4.8	40	20.9	20	6.0
Washington township	11 022	32 091	35 443	13 750	1 627	94	5.8	33	7.0	17	4.5	28	16.2	33	6.9
Liberty Center village (pt.)	14 072	40 417	41 563	5 714	118	9	7.6	4	9.3	4	14.3	–	–	2	6.5
Highland County	9 848	21 505	26 224	8 997	35 314	5 821	16.5	1 844	19.1	1 309	18.5	1 022	20.2	1 317	13.1
Brush Creek township	8 954	19 286	22 300	5 807	1 120	275	24.6	103	37.1	69	35.0	24	25.0	61	17.4
Sinking Spring village	7 696	20 250	22 000	8 187	206	56	27.2	28	39.4	25	44.6	4	22.2	8	16.7
Clay township	9 728	30 278	31 076	10 750	1 194	123	10.3	37	9.7	26	8.9	15	14.0	29	9.0
Concord township	10 125	29 762	31 691	8 237	1 159	130	11.2	54	15.0	43	15.5	22	13.3	20	6.4
Dodson township	10 004	22 580	26 923	7 082	2 196	345	15.7	115	18.3	82	17.1	83	30.7	68	11.0
Lynchburg village	10 129	21 991	25 865	7 526	1 181	177	15.0	56	17.5	41	18.1	48	28.4	34	10.4
Fairfield township	10 504	22 338	25 597	9 334	2 643	251	9.5	79	10.9	59	10.9	50	15.0	44	5.8
Highland village	7 921	17 083	18 250	10 313	244	55	22.5	22	32.4	11	23.4	11	30.6	7	11.7
Leesburg village	10 012	23 043	26 050	8 157	1 091	80	7.3	21	7.0	12	5.7	23	16.9	13	4.0
Hamer township	10 134	25 804	33 365	11 250	768	130	16.9	43	20.4	36	23.4	29	44.6	33	15.1
Jackson township	8 794	22 361	27 895	5 000–	628	102	16.2	17	9.6	10	7.6	14	12.3	26	13.5
Liberty township	9 981	19 648	26 848	8 455	8 917	1 777	19.9	561	24.4	389	23.9	351	22.7	420	16.9
Hillsboro city	9 828	17 800	25 278	8 157	6 016	1 400	23.3	466	30.7	327	30.5	252	22.0	308	18.8
Madison township	9 774	21 037	26 294	8 496	6 882	1 203	17.5	356	19.0	207	15.4	153	15.5	222	12.0
Greenfield city	8 943	19 318	24 020	8 009	5 050	1 006	19.9	258	18.9	127	13.1	138	18.0	189	14.3
Marshall township	10 037	19 716	20 781	14 917	857	118	13.8	23	16.7	17	19.5	47	31.1	35	12.5
New Market township	11 526	21 848	23 945	11 023	1 492	153	10.3	41	11.0	41	13.7	10	5.8	36	7.7
Paint township	9 530	23 101	25 804	13 125	2 881	420	14.6	118	16.1	96	17.0	123	25.0	122	14.1
Penn township	10 895	21 213	22 115	18 036	798	121	15.2	37	18.1	37	23.7	18	22.8	41	16.3
Salem township	10 856	25 288	28 365	10 000	591	81	13.7	29	15.3	21	16.3	10	19.6	14	8.4
Union township	8 796	25 714	28 187	7 293	1 147	107	9.3	18	4.4	13	4.5	38	36.9	35	10.9
Washington township	9 162	25 833	30 956	8 154	645	122	18.9	58	25.4	53	29.6	5	6.2	24	13.0
White Oak township	7 681	17 240	19 358	9 493	1 396	363	26.0	155	36.3	110	33.7	30	12.7	87	21.7
Mowrystown village	7 799	16 964	19 375	7 539	462	82	17.7	22	17.6	13	13.1	7	10.4	21	15.2
Hocking County	10 265	22 727	26 715	11 313	24 857	3 905	15.7	1 378	20.5	953	19.2	480	15.4	873	12.2

TIPSII [UPF] GPH539 CENSUS90 72583600 05/13/92 1:03 PM MACHINE: C DATA:CENSUS90S*PH5TIPSDA39. 04/29/92 09:58:32 TAPE: NONE FRAME: 219
TSF:CENSUS90*92. 04/29/92 14:11:16 UTF:CENSUS90*93. 04/29/92 14:11:16 META:CENSUS90S*PH5TABLES39. 04/29/92 14:40:02

Table 9. **Income and Poverty Status in 1989: 1990**—Con.

[Data based on sample and subject to sampling variability, see text. For definitions of terms and meanings of symbols, see text]

State County County Subdivision Place	Per capita income in 1989 (dollars)	Median income in 1989 (dollars)			Persons for whom poverty status is determined									Families with income in 1989 below poverty level	
						Income in 1989 below poverty level									
						All ages		Related children				Persons 65 years and over			
								Under 18 years		5 to 17 years					
		House-holds	Families	Nonfamily house-holds	Total	Number	Percent	Number	Percent	Number	Percent	Number	Percent	Number	Percent of all families
Hocking County—Con.															
Benton township	8 911	22 198	22 200	22 188	728	191	26.2	88	38.9	57	32.6	5	6.1	45	20.6
Falls township	10 874	21 443	27 682	9 569	10 673	1 600	15.0	487	17.6	312	15.6	273	16.5	335	11.0
Logan city (pt.)	10 932	19 689	27 155	9 984	6 363	1 024	16.1	291	18.8	193	17.3	200	17.5	220	12.3
Good Hope township	11 934	30 104	36 062	15 521	1 275	118	9.3	63	20.4	32	16.7	17	16.3	16	4.5
Green township	9 228	21 445	25 841	12 727	2 270	445	19.6	229	30.5	156	28.3	28	15.7	98	15.2
Logan city (pt.)	14 393	41 042	42 500	18 750	139	14	10.1	–	–	–	–	14	66.7	6	12.0
Laurel township	9 400	25 707	28 086	12 083	962	130	13.5	50	18.4	34	18.6	–	–	32	11.6
Marion township	13 785	29 469	31 324	24 219	1 908	260	13.6	97	19.6	86	22.1	15	7.7	61	11.1
Perry township	8 935	22 017	24 602	11 118	2 112	417	19.7	155	26.5	133	29.8	48	21.3	91	15.4
Laurelville village	9 161	21 333	26 250	9 740	589	131	22.2	38	24.2	30	24.2	26	32.9	35	21.0
Salt Creek township	8 381	20 385	25 078	8 487	1 219	217	17.8	28	8.3	18	6.5	33	34.0	59	17.0
Starr township	10 053	23 456	27 391	12 895	1 260	154	12.2	34	11.1	24	10.3	6	4.4	41	10.8
Ward township	8 525	21 439	23 025	11 518	1 460	232	15.9	77	23.9	54	21.3	46	16.4	63	13.6
Murray City village	9 202	17 500	25 455	6 731	501	107	21.4	37	37.0	14	21.9	16	15.7	27	16.9
Washington township	7 558	18 750	20 833	12 500	990	141	14.2	70	20.5	47	18.1	9	8.1	32	11.8
Holmes County	9 191	25 448	27 531	12 212	31 830	5 489	17.2	2 890	24.5	1 763	21.3	524	18.2	1 024	12.9
Berlin township	9 174	26 380	28 690	16 042	3 457	589	17.0	338	23.7	213	21.2	28	9.9	103	12.5
Clark township	6 533	22 604	23 594	5 000–	2 958	693	23.4	371	28.7	228	26.1	92	49.2	130	20.8
Baltic village (pt.)	9 898	5 000–	77 197	5 000–	7	3	42.9	–	–	–	–	3	60.0	–	–
Hardy township	12 574	26 936	31 300	12 560	4 560	468	10.3	175	13.5	105	12.0	107	19.3	112	8.5
Millersburg village	10 322	22 660	26 716	15 357	2 743	368	13.4	162	22.1	105	21.2	65	16.7	96	12.2
Killbuck township	10 327	26 888	29 020	12 545	1 867	104	5.6	23	4.5	15	4.0	16	5.3	25	4.5
Killbuck village	11 307	26 250	29 115	13 864	797	47	5.9	15	7.9	10	7.9	6	4.9	6	2.4
Knox township	10 306	26 029	25 556	24 318	971	79	8.1	18	6.0	14	5.2	9	8.3	20	7.7
Nashville village (pt.)	13 953	28 750	28 750	17 500	80	9	11.3	–	–	–	–	6	66.7	1	3.8
Mechanic township	8 093	23 708	24 110	16 719	1 895	318	16.8	211	29.8	107	23.3	6	3.6	42	8.1
Monroe township	11 388	35 529	36 587	11 563	978	68	7.0	35	11.0	19	7.7	–	–	12	4.4
Paint township	6 442	23 008	23 795	17 273	2 825	757	26.8	389	32.1	282	33.9	54	27.6	131	21.0
Prairie township	8 156	24 192	25 404	11 932	2 396	398	16.6	227	24.8	141	21.4	34	17.3	70	12.4
Holmesville village	9 673	28 194	30 833	7 201	446	45	10.1	24	17.3	24	20.7	4	7.0	7	6.0
Richland township	9 537	19 141	24 150	9 023	891	103	11.6	16	6.4	10	5.2	28	24.6	29	11.7
Glenmont village	9 249	23 472	28 750	7 002	213	28	13.1	2	3.6	2	5.1	14	40.0	6	9.5
Ripley township	9 605	25 875	26 786	25 385	1 763	493	28.0	279	44.8	163	37.2	30	20.5	86	18.3
Salt Creek township	6 770	23 281	24 032	10 625	2 930	763	26.0	449	33.5	295	31.9	55	32.4	137	24.0
Walnut Creek township	8 619	26 180	27 306	11 250	2 857	444	15.5	257	22.8	124	15.5	34	13.2	78	12.1
Washington township	12 889	28 352	33 875	11 528	1 482	212	14.3	102	21.0	47	14.9	31	18.3	49	11.4
Loudonville village (pt.)	16 073	41 250	45 278	28 750	97	–	–	–	–	–	–	–	–	–	–
Nashville village (pt.)	10 651	24 375	30 179	6 667	103	16	15.5	4	16.7	4	21.1	6	60.0	4	12.9
Huron County	11 552	27 401	32 133	14 415	55 535	5 278	9.5	2 059	12.8	1 305	11.3	554	8.8	1 124	7.3
Bellevue city (pt.)	12 408	25 403	29 650	18 879	3 874	394	10.2	156	14.8	124	16.6	51	8.8	81	7.3
Bronson township	12 766	34 246	34 310	26 750	1 644	79	4.8	21	4.1	21	5.2	21	15.4	23	4.7
Clarksfield township	10 620	29 474	34 716	11 250	1 265	97	7.7	20	6.0	14	5.5	7	5.9	17	4.8
Fairfield township	9 606	23 144	24 394	13 750	1 191	83	7.0	26	7.6	15	6.8	6	4.2	20	5.7
North Fairfield village	9 600	23 304	25 500	12 917	505	44	8.7	15	11.4	6	6.6	6	8.0	11	7.6
Fitchville township	10 058	25 323	27 356	12 679	907	25	2.8	12	4.4	–	–	–	–	7	2.7
Greenfield township	12 332	34 707	35 500	19 196	1 435	126	8.8	73	16.1	56	15.7	–	–	25	5.9
Greenwich village	10 235	24 300	28 871	10 385	1 438	135	9.4	56	14.7	34	12.9	9	5.5	23	5.8
Greenwich township	9 258	25 250	31 250	8 249	874	157	18.0	74	31.8	33	22.3	18	15.3	28	11.9
Hartland township	9 970	30 292	31 917	6 154	885	60	6.8	30	10.9	30	14.0	15	28.3	7	2.9
Lyme township	14 870	42 054	45 156	19 750	944	30	3.2	13	5.2	5	2.5	–	–	5	1.8
New Haven township	10 697	29 306	31 907	9 657	3 027	314	10.4	99	10.5	60	8.8	26	9.8	71	8.1
Plymouth village (pt.)	10 513	25 526	29 706	11 429	929	148	15.9	62	20.5	35	15.9	17	14.5	40	14.9
New London township	10 023	25 063	29 331	11 367	3 398	455	13.4	223	19.9	150	17.5	37	9.3	91	10.0
New London village	9 381	22 231	26 891	11 133	2 587	377	14.6	195	24.3	137	23.1	11	3.4	74	10.6
Norwalk city	12 247	25 587	31 569	14 611	14 376	1 481	10.3	500	12.8	285	10.8	167	9.1	308	7.9
Norwalk township	14 330	32 160	37 273	15 104	3 244	191	5.9	52	6.1	47	7.5	16	4.5	42	4.3
Milan village (pt.)	16 900	44 231	44 722	13 750	438	8	1.8	4	3.0	4	4.0	2	5.9	2	1.5
Norwich township	10 744	30 125	39 286	11 406	968	87	9.0	31	11.5	22	10.7	32	25.0	22	8.3
Peru township	10 621	32 232	35 652	11 250	852	37	4.3	–	–	–	–	14	13.3	13	5.0
Richmond township	11 065	27 917	29 375	19 583	1 191	79	6.6	34	10.4	18	8.1	–	–	17	4.8
Ridgefield township	11 225	31 250	35 225	12 679	2 513	125	5.0	40	5.1	15	2.8	32	12.0	22	3.2
Monroeville village	11 130	30 952	35 096	12 679	1 375	91	6.6	26	6.0	12	4.1	29	19.5	10	2.8
Ripley township	9 895	30 882	31 397	25 750	830	159	19.2	82	32.9	66	36.7	14	21.5	39	15.9
Sherman township	9 829	26 429	26 250	45 375	550	23	4.2	6	2.8	6	3.3	5	20.8	6	4.7
Townsend township	11 656	34 881	33 988	37 583	1 554	57	3.7	25	6.0	25	7.5	–	–	12	2.6
Wakeman township	11 580	29 348	34 712	15 670	2 525	124	4.9	42	5.2	28	4.5	21	9.1	30	4.5
Wakeman village	11 428	31 944	34 615	15 625	942	47	5.0	17	6.1	12	5.8	6	5.4	9	3.5
Willard city	10 610	23 961	30 606	12 126	6 050	960	15.9	444	23.7	251	19.5	63	9.1	215	13.5
Jackson County	9 228	18 298	22 611	8 880	29 874	7 226	24.2	2 485	30.0	1 681	27.2	983	24.7	1 877	22.1
Bloomfield township	8 041	17 813	26 033	9 604	784	163	20.8	49	22.2	40	27.2	16	20.0	35	16.6
Coal township	7 345	18 099	20 391	9 654	1 843	563	30.5	213	40.4	159	40.9	54	27.7	130	25.5
Coalton village	6 445	15 781	17 500	9 471	551	159	28.9	60	38.7	39	36.4	24	34.8	39	26.7
Franklin township	10 061	26 053	30 179	6 933	1 584	287	18.1	87	19.6	63	17.4	48	43.6	72	16.2
Jackson city (pt.)	18 722	38 750	38 750	–	9	–	–	–	–	–	–	–	–	–	–
Hamilton township	7 444	15 417	22 727	5 000–	403	92	22.8	23	26.4	10	16.7	32	64.0	33	26.6
Jackson township	9 829	18 194	20 000	10 833	966	231	23.9	64	23.7	41	19.4	22	21.0	79	25.6
Jefferson township	7 705	15 409	18 500	6 855	2 995	864	28.8	280	32.8	177	28.9	148	37.4	257	28.4
Oak Hill village (pt.)	9 117	18 906	23 693	7 437	1 043	233	22.3	93	30.6	58	27.4	30	20.3	61	20.1
Liberty township	9 039	23 562	26 827	7 939	1 508	303	20.1	100	20.9	77	19.3	38	26.4	80	19.1
Lick township	10 907	18 502	24 778	10 566	8 397	1 730	20.6	607	27.5	391	23.9	221	16.2	450	18.9
Jackson city (pt.)	11 251	17 397	23 904	10 681	6 097	1 334	21.9	444	29.1	287	25.6	206	19.5	350	20.4
Madison township	9 303	17 826	20 000	8 124	2 156	573	26.6	216	36.5	153	33.8	49	17.4	142	22.0
Oak Hill village (pt.)	8 576	17 273	20 069	8 993	737	173	23.5	65	35.5	49	34.8	21	17.8	40	17.8
Milton township	8 449	16 786	23 056	5 116	1 045	269	25.7	87	32.1	79	40.5	13	15.1	77	23.6
Scioto township	8 391	21 750	24 297	6 849	1 499	356	23.7	93	22.2	84	26.8	53	26.5	85	21.4
Washington township	10 256	20 333	22 500	8 122	701	125	17.8	50	22.8	40	24.4	34	40.5	39	21.2
Wellston city	8 414	16 680	20 919	8 695	5 993	1 670	27.9	616	36.5	367	29.9	255	29.1	398	24.3
Jefferson County	11 001	22 142	27 839	10 233	78 510	13 464	17.1	4 833	25.8	3 400	24.0	1 509	11.4	3 179	14.0
Brush Creek township	16 371	30 682	34 167	7 071	378	17	4.5	10	15.9	10	16.9	–	–	4	3.6
Salineville village (pt.)	–	–	–	–	–	–	–	–	–	–	–	–	–	–	–

TIPSII [UPF] GPH539 CENSUS90 72583600 05/13/92 1:03 PM MACHINE: C DATA:CENSUS90S*PH5TIPSDA39. 04/29/92 09:58:32 TAPE: NONE FRAME: 220
TSF:CENSUS90*92. 04/29/92 14:11:16 UTF:CENSUS90*93. 04/29/92 14:11:16 META:CENSUS90S*PH5TABLES39. 04/29/92 14:40:02

Table 9. **Income and Poverty Status in 1989: 1990**—Con.

[Data based on sample and subject to sampling variability, see text. For definitions of terms and meanings of symbols, see text]

State County County Subdivision Place	Per capita income in 1989 (dollars)	Median income in 1989 (dollars): Households	Families	Nonfamily households	Persons for whom poverty status is determined: Total	Income in 1989 below poverty level: All ages: Number	All ages: Percent	Related children: Under 18 years: Number	Under 18 years: Percent	5 to 17 years: Number	5 to 17 years: Percent	Persons 65 years and over: Number	Persons 65 years and over: Percent	Families with income in 1989 below poverty level: Number	Percent of all families
Jefferson County—Con.															
Cross Creek township	12 288	29 340	32 316	13 319	9 289	1 167	12.6	470	21.6	300	18.3	73	5.5	257	9.4
Brentwood CDP	12 716	31 405	33 975	14 375	3 461	314	9.1	132	16.8	91	14.8	18	3.6	83	7.5
New Alexandria village (pt.)	9 913	24 375	28 750	9 040	223	56	25.1	22	44.0	17	42.5	5	18.5	13	21.3
Wintersville village (pt.)	12 860	28 708	34 700	13 894	2 954	341	11.5	131	20.7	86	18.2	42	8.1	66	8.2
Island Creek township	11 812	28 032	32 303	13 064	11 371	1 367	12.0	474	17.6	369	17.8	166	11.4	338	9.9
Toronto city (pt.)	12 525	28 498	33 431	14 737	3 614	332	9.2	83	9.7	59	8.8	81	14.3	73	6.8
Wintersville village (pt.)	12 136	33 646	35 687	11 000	1 111	86	7.7	39	18.6	23	13.2	7	4.0	19	5.4
Knox township	10 741	22 979	29 138	9 428	5 696	957	16.8	325	21.7	243	21.9	83	10.9	238	14.6
Empire village	7 149	12 059	14 286	6 507	351	138	39.3	65	56.0	59	59.0	4	12.5	33	31.7
Stratton village (pt.)	10 632	19 000	20 417	12 500	270	72	26.7	29	48.3	20	71.4	2	4.0	19	22.1
Toronto city (pt.)	9 936	18 636	26 591	8 813	2 476	513	20.7	180	30.1	123	28.4	64	14.9	123	17.2
Mount Pleasant township	10 235	22 104	26 373	11 161	2 630	357	13.6	129	19.6	93	17.7	25	4.8	87	11.1
Dillonvale village (pt.)	9 865	17 208	23 438	11 196	641	118	18.4	52	35.6	41	36.3	15	8.5	27	13.4
Mount Pleasant village	9 570	22 679	23 438	11 964	468	103	22.0	46	33.1	38	33.3	2	3.3	24	18.6
Ross township	9 352	28 125	30 129	20 156	653	167	25.6	35	19.6	29	22.5	19	32.8	51	25.6
Salem township	11 504	28 431	31 094	13 015	3 707	253	6.8	91	9.6	75	10.1	28	5.7	66	6.0
Richmond village	11 595	24 712	27 875	12 917	440	14	3.2	–	–	–	–	8	9.0	5	3.8
Saline township	7 704	18 203	21 364	5 508	1 491	385	25.8	139	31.1	119	31.2	22	12.7	91	21.9
Irondale village	6 514	14 375	16 500	6 549	375	93	24.8	38	35.2	38	40.4	6	8.7	18	18.4
Stratton village (pt.)	12 551	19 375	19 375	19 375	22	–	–	–	–	–	–	–	–	–	–
Smithfield township	9 579	19 906	23 250	10 542	3 788	765	20.2	281	31.2	196	27.9	110	15.0	187	16.9
Adena village (pt.)	11 089	16 510	20 234	11 667	709	160	22.6	59	34.7	49	36.3	12	8.8	39	18.1
Dillonvale village (pt.)	10 053	19 063	25 000	9 414	246	61	24.8	21	48.8	16	44.4	21	27.6	10	15.2
Smithfield village	11 349	21 917	28 510	11 500	701	116	16.5	48	30.0	35	23.8	16	11.3	21	10.9
Springfield township	9 215	18 228	21 088	11 591	2 630	683	26.0	270	39.1	196	36.9	71	15.7	162	20.8
Amsterdam village	6 965	13 971	17 917	8 476	639	203	31.8	75	48.4	61	53.0	19	12.7	51	27.7
Bergholz village	8 533	20 380	22 024	10 341	741	173	23.3	87	38.5	57	33.1	8	7.8	36	16.8
Steubenville city	11 362	17 631	23 897	9 051	20 671	5 018	24.3	1 807	39.2	1 192	36.2	599	13.5	1 150	19.8
Steubenville township	10 274	21 167	26 656	8 526	5 327	674	12.7	181	15.9	123	13.8	152	14.5	158	10.2
Mingo Junction city	10 553	22 899	28 594	8 882	4 297	476	11.1	107	11.4	67	9.3	141	18.1	108	8.9
Warren township	9 870	20 184	25 737	10 000	4 972	756	15.2	268	24.2	192	22.5	108	10.2	180	12.5
Rayland village	10 178	19 615	25 208	8 261	485	49	10.1	18	17.8	14	17.3	10	8.6	13	8.9
Tiltonsville village	10 486	21 076	26 114	10 234	1 515	194	12.8	78	23.9	60	23.0	35	8.6	43	9.7
Yorkville village (pt.)	9 976	16 304	26 500	7 624	744	144	19.4	40	25.6	34	30.4	36	19.5	31	14.9
Wayne township	11 146	28 386	29 667	13 750	2 602	281	10.8	90	12.1	51	8.8	12	5.2	81	10.9
Bloomingdale village	8 756	19 583	20 179	16 250	199	38	19.1	14	21.9	6	18.8	10	22.7	14	23.7
Wells township	9 681	22 802	25 517	12 039	3 305	617	18.7	263	31.0	212	31.7	41	9.7	129	13.8
Brilliant village	9 626	21 458	25 086	11 397	1 660	392	23.6	167	38.7	123	36.7	27	11.7	91	19.5
New Alexandria village (pt.)	10 720	23 750	23 750	–	37	–	–	–	–	–	–	–	–	–	–
Knox County	10 688	24 701	29 105	12 072	44 269	5 512	12.5	2 076	17.9	1 295	15.0	683	10.5	1 180	9.2
Berlin township	10 437	30 833	31 731	16 250	1 490	228	15.3	109	24.2	89	27.6	33	23.7	43	10.1
Brown township	11 480	25 972	24 958	31 563	1 067	227	21.3	160	42.1	76	31.3	–	–	28	10.3
Butler township	9 207	22 095	23 542	16 071	533	21	3.9	–	–	–	–	21	30.0	7	4.5
Clay township	8 903	25 395	29 271	9 424	1 088	177	16.3	74	19.2	56	19.2	17	20.7	34	12.4
Martinsburg village	8 393	18 125	23 333	6 763	193	35	18.1	2	4.3	2	4.9	12	36.4	4	8.0
Clinton township	11 439	23 486	27 419	10 078	3 424	305	8.9	102	13.9	66	11.5	59	9.7	80	7.4
College township	8 344	36 625	46 667	21 250	1 001	45	4.5	10	4.0	–	–	11	10.0	4	1.4
Gambier village	7 141	39 432	48 472	25 156	621	38	6.1	10	6.6	–	–	6	9.2	4	2.3
Fredericktown village	10 935	24 816	28 558	10 856	2 422	271	11.2	77	11.4	34	6.6	32	11.0	59	8.3
Harrison township	9 147	21 078	23 056	7 373	621	54	8.7	29	18.5	19	17.9	8	6.9	12	5.8
Hilliar township	10 485	28 150	31 157	10 750	2 496	150	6.0	57	7.8	36	6.9	26	11.2	32	4.4
Centerburg village	10 026	21 354	26 364	11 167	1 213	125	10.3	46	14.1	25	11.1	24	13.3	24	7.0
Howard township	13 780	32 611	34 702	17 813	2 159	118	5.5	12	2.4	12	3.0	47	13.3	24	3.8
Jackson township	9 344	22 955	28 068	10 909	676	89	13.2	15	8.9	15	11.2	21	28.4	20	9.7
Jefferson township	8 822	24 904	25 909	8 267	448	72	16.1	37	31.1	37	32.5	–	–	14	10.9
Liberty township	10 959	25 714	29 853	10 833	1 159	169	14.6	100	27.0	74	30.1	5	3.7	22	6.5
Middlebury township	10 106	32 937	33 250	13 750	703	115	16.4	52	21.8	38	21.6	13	11.4	29	14.2
Milford township	11 261	31 042	31 771	10 972	1 152	92	8.0	4	1.3	–	–	–	–	5	1.4
Miller township	10 312	24 392	26 842	13 250	716	78	10.9	33	19.1	25	19.4	16	14.8	9	4.4
Monroe township	10 502	30 435	33 229	14 500	1 816	113	6.2	53	9.6	39	8.4	–	–	16	3.0
Morgan township	9 739	27 404	30 054	11 250	646	53	8.2	24	11.4	5	3.5	6	9.7	12	6.5
Utica village (pt.)	15 000	31 250	31 250	–	14	–	–	–	–	–	–	–	–	–	–
Morris township	12 389	33 860	36 583	14 875	1 667	43	2.6	11	2.9	11	3.5	7	3.1	14	2.8
Mount Vernon city	10 431	20 499	25 334	11 851	13 544	2 517	18.6	900	28.3	559	25.0	287	11.2	600	15.4
Pike township	7 268	19 500	21 944	13 056	901	148	16.4	77	25.0	19	9.6	–	–	29	12.4
Pleasant township	15 663	41 300	42 047	20 694	1 394	111	8.0	52	19.1	32	15.7	5	2.5	12	2.7
Union township	9 390	22 254	28 250	13 095	2 190	270	12.3	74	11.6	48	9.3	47	15.1	64	11.1
Danville village	9 648	21 389	28 929	10 000	1 024	147	14.4	58	19.2	34	14.5	17	11.0	34	12.5
Gann village	8 446	19 583	22 500	9 458	156	14	9.0	4	10.8	2	6.9	3	10.0	2	4.5
Wayne township	12 380	32 656	35 809	15 865	956	46	4.8	14	4.7	5	2.1	22	22.7	11	4.2
Lake County	15 465	35 605	40 471	20 495	213 036	10 433	4.9	3 730	7.0	2 442	6.3	1 384	5.6	2 192	3.6
Concord township	20 547	49 788	54 808	26 515	12 394	174	1.4	34	1.0	21	.8	39	4.2	25	.7
Eastlake city	13 185	33 607	38 866	17 466	21 101	1 038	4.9	395	7.3	211	5.3	120	5.7	202	3.5
Kirtland city	19 215	40 259	44 769	22 237	5 680	189	3.3	78	6.2	54	5.7	10	1.6	48	2.9
Kirtland Hills village	35 910	68 717	74 626	18 250	502	7	1.4	–	–	–	–	7	7.9	–	–
Lakeline village	16 984	38 500	43 333	21 250	218	17	7.8	7	17.5	7	28.0	2	5.9	4	6.3
Leroy township	15 222	42 031	46 944	24 750	2 535	85	3.4	51	6.7	51	8.8	–	–	13	1.8
Madison township	12 663	32 137	36 384	16 654	17 473	1 149	6.6	397	7.7	282	7.6	166	10.0	193	4.1
Madison village	13 625	34 896	40 094	14 643	2 450	182	7.4	76	10.9	54	11.1	9	3.4	36	5.5
North Madison CDP	12 323	31 664	35 299	18 548	8 549	565	6.6	214	7.7	145	7.1	104	16.4	95	4.1
Mentor city	16 717	42 095	46 589	24 721	47 072	1 351	2.9	421	3.3	271	2.9	202	4.6	305	2.3
Mentor-on-the-Lake city	13 597	35 990	39 029	21 862	8 261	314	3.8	117	4.9	93	5.6	36	8.1	70	3.0
Painesville city	11 254	25 007	29 279	16 936	15 216	2 314	15.2	1 010	24.3	633	22.9	200	10.8	542	13.6
Painesville township	14 903	31 261	36 640	16 210	16 363	1 263	7.7	506	11.7	294	9.5	137	7.1	293	6.3
Fairport Harbor village	11 918	22 422	30 952	14 812	2 980	281	9.4	103	14.1	57	11.3	48	9.5	57	6.9
Grand River village	12 022	33 393	36 111	19 375	295	20	6.8	9	10.5	8	12.1	2	5.3	4	5.0
Perry township	14 444	40 118	42 571	15 930	6 714	232	3.5	41	2.1	34	2.3	46	7.1	54	2.8
North Perry village	16 501	41 618	42 917	25 313	821	37	4.5	6	2.7	6	3.5	8	9.4	8	3.4
Perry village	12 906	35 391	39 479	13 333	1 012	51	5.0	17	5.3	17	6.9	9	10.5	10	3.7
Timberlake village	18 331	45 000	48 125	34 583	820	11	1.3	2	1.0	2	1.3	1	1.1	6	2.5
Waite Hill village	46 448	74 197	94 099	34 375	449	4	.9	–	–	–	–	2	3.1	–	–
Wickliffe city	14 181	32 964	37 671	15 389	14 328	599	4.2	168	5.8	122	5.7	151	6.3	113	2.7
Willoughby city	16 277	31 693	37 980	22 080	20 258	973	4.8	323	7.5	252	8.4	109	3.6	186	3.3
Willoughby Hills city	20 651	34 609	44 158	24 746	8 417	269	3.2	64	5.0	35	3.8	43	3.3	40	1.8

TIPSII [UPF] GPH539 CENSUS90 72583600 05/13/92 1:03 PM MACHINE: C DATA:CENSUS90S*PH5TIPSDA39. 04/29/92 09:58:32 TAPE: NONE FRAME: 221
TSF:CENSUS90*92. 04/29/92 14:11:16 UTF:CENSUS90*93. 04/29/92 14:11:16 META:CENSUS90S*PH5TABLES39. 04/29/92 14:40:02

Table 9. **Income and Poverty Status in 1989: 1990**—Con.

[Data based on sample and subject to sampling variability, see text. For definitions of terms and meanings of symbols, see text]

State County County Subdivision Place	Per capita income in 1989 (dollars)	Median income in 1989 (dollars)			Persons for whom poverty status is determined									Families with income in 1989 below poverty level	
						Income in 1989 below poverty level									
						All ages		Related children				Persons 65 years and over			
								Under 18 years		5 to 17 years					
		Households	Families	Nonfamily households	Total	Number	Percent	Number	Percent	Number	Percent	Number	Percent	Number	Percent of all families
Lake County—Con.															
Willowick city	14 215	33 403	36 750	19 144	15 235	444	2.9	116	4.1	80	3.9	113	4.1	98	2.2
Lawrence County	9 336	19 454	23 603	8 465	61 007	14 361	23.5	5 410	33.1	3 651	29.7	1 319	17.2	3 595	20.2
Aid township	6 453	13 026	20 458	6 117	753	189	25.1	63	27.0	63	31.7	12	20.0	52	22.7
Decatur township	5 454	12 125	14 397	5 000–	928	441	47.5	176	53.0	140	57.1	19	29.2	111	45.9
Elizabeth township	6 905	16 326	18 667	5 000–	2 406	661	27.5	196	28.3	160	29.5	55	28.8	161	23.5
Fayette township	10 557	24 828	29 731	13 075	8 812	1 521	17.3	632	27.6	474	26.7	50	5.3	358	14.1
Burlington CDP	10 425	22 690	26 227	13 378	2 747	521	19.0	183	26.0	157	28.4	26	6.2	112	14.8
South Point village (pt.)	12 107	29 688	35 594	14 500	2 519	330	13.1	139	21.7	55	12.0	8	4.4	96	12.6
Hamilton township	11 315	20 268	25 809	11 771	1 920	457	23.8	211	41.8	128	34.4	20	6.8	105	18.7
Hanging Rock village	8 850	19 167	22 250	12 813	294	71	24.1	27	29.7	13	21.0	6	18.2	18	21.7
Ironton city (pt.)	12 936	26 500	31 184	13 500	898	91	10.1	46	23.6	34	20.4	–	–	21	7.6
Lawrence township	8 119	19 732	22 686	7 771	2 516	468	18.6	174	23.8	94	18.0	36	12.0	132	18.1
Mason township	6 883	13 846	18 929	6 725	1 126	418	37.1	200	51.5	156	51.7	53	52.5	97	34.4
Perry township	8 116	18 236	19 783	7 113	6 648	1 915	28.8	759	37.3	478	32.1	130	19.7	536	26.9
Coal Grove village (pt.)	3 336	5 360	5 360	–	4	4	100.0	–	–	–	–	–	–	2	100.0
South Point village (pt.)	9 650	22 050	23 625	5 612	1 298	165	12.7	77	23.0	11	4.5	26	12.8	26	6.5
Rome township	10 399	24 052	27 287	12 132	7 571	1 185	15.7	364	18.7	221	14.7	161	17.5	306	13.7
Athalia village	10 416	12 019	17 750	6 020	334	86	25.7	19	26.8	13	23.2	19	28.8	28	25.7
Symmes township	8 118	16 875	18 056	11 250	341	60	17.6	20	18.3	12	14.0	–	–	22	20.4
Union township	9 621	20 309	23 511	8 731	9 131	2 147	23.5	842	35.3	586	32.7	208	19.1	547	20.3
Chesapeake village	10 020	18 036	21 563	8 916	1 071	219	20.4	51	22.6	27	16.6	36	17.4	55	18.0
Proctorville village	7 620	14 375	17 500	6 660	760	266	35.0	107	48.0	67	46.2	10	17.2	76	33.9
Upper township	9 512	17 265	22 722	7 851	16 718	4 210	25.2	1 581	37.8	1 011	33.0	500	18.0	990	20.5
Coal Grove village (pt.)	8 293	17 835	22 176	7 434	2 193	512	23.3	196	35.7	132	32.0	55	18.2	113	18.2
Ironton city (pt.)	10 009	16 770	24 325	8 037	11 505	2 862	24.9	1 048	37.8	660	32.9	353	16.3	687	20.8
Washington township	8 644	10 750	21 058	5 000–	283	77	27.2	–	–	–	–	26	72.2	21	23.6
Windsor township	8 140	17 305	20 677	5 729	1 854	612	33.0	192	40.1	128	36.3	49	22.9	157	27.9
Licking County	12 864	29 606	34 213	14 704	124 678	13 091	10.5	4 815	14.5	3 132	13.0	1 463	10.3	2 980	8.3
Bennington township	13 280	40 000	44 196	20 156	895	136	15.2	53	23.9	33	19.5	15	12.9	27	10.2
Bowling Green township	12 308	30 982	32 009	19 417	1 237	39	3.2	8	2.6	8	3.2	–	–	8	2.1
Burlington township	14 375	32 250	36 437	21 071	983	42	4.3	13	5.9	7	3.7	–	–	14	4.6
Eden township	8 903	25 543	27 780	20 208	1 131	124	11.0	44	12.6	14	5.8	–	–	24	7.8
Etna township	15 127	40 457	43 104	23 083	6 404	339	5.3	109	6.1	86	6.3	27	6.0	73	3.8
Reynoldsburg city (pt.)	17 435	56 255	56 533	5 000–	1 281	43	3.4	23	5.1	23	6.3	–	–	6	1.6
Fallsbury township	11 232	26 447	33 125	8 554	686	32	4.7	–	–	–	–	5	6.7	6	3.2
Franklin township	12 597	35 219	36 613	22 031	1 389	165	11.9	76	17.1	53	14.8	–	–	46	10.9
Granville township	17 813	48 063	56 898	22 983	6 002	253	4.2	35	2.3	23	2.0	29	4.2	17	1.0
Granville village	15 535	41 184	59 778	20 375	2 469	198	8.0	23	4.6	23	5.6	20	5.0	8	1.2
Granville South CDP	16 356	50 058	52 786	20 781	1 162	37	3.2	12	3.2	–	–	9	12.7	9	2.6
Hanover township	11 064	29 440	31 159	13 654	2 539	138	5.4	58	8.1	49	8.8	10	4.4	33	4.4
Hanover village	11 730	30 865	31 071	20 625	776	57	7.3	20	9.8	16	9.8	5	4.7	18	7.4
Harrison township	14 086	42 658	44 683	17 404	4 993	278	5.6	92	6.1	81	6.9	40	13.6	64	4.4
Beechwood Trails CDP	15 274	50 321	50 661	31 250	1 824	87	4.8	51	8.7	44	10.3	–	–	18	3.4
Kirkersville village	10 064	28 409	32 292	9 008	527	58	11.0	20	14.4	16	16.5	5	11.9	12	8.2
Hartford township	13 049	30 862	32 404	13 000	1 206	48	4.0	15	4.0	4	1.4	7	6.9	9	2.7
Hartford village	10 705	22 750	30 250	8 590	410	32	7.8	9	8.0	2	2.4	4	7.7	4	3.6
Heath city	13 582	30 603	34 106	17 464	7 038	424	6.0	124	7.4	59	4.7	70	8.2	79	3.7
Hopewell township	11 966	28 375	31 250	14 821	1 091	104	9.5	50	22.6	50	35.0	13	8.2	25	6.9
Gratiot village (pt.)	10 769	19 167	30 313	6 538	106	–	–	–	–	–	–	–	–	–	–
Jersey township	12 894	34 707	36 959	14 792	2 387	105	4.4	51	6.4	45	7.6	–	–	17	2.5
Liberty township	16 434	39 000	41 071	26 458	1 495	55	3.7	13	2.9	13	4.1	–	–	12	2.7
Licking township	13 185	31 742	35 062	13 393	3 921	272	6.9	57	6.6	23	3.7	46	7.6	56	4.6
Harbor Hills CDP	14 573	30 056	31 389	8 827	1 344	130	9.7	31	12.7	10	5.2	32	12.5	34	7.5
Lima township	14 317	37 165	42 051	18 558	4 398	312	7.1	120	9.9	106	11.2	37	11.2	69	5.5
Reynoldsburg city (pt.)	–	–	–	–	–	–	–	–	–	–	–	–	–	–	–
Summit Station CDP	13 185	38 500	41 509	15 250	1 349	71	5.3	18	4.4	18	5.8	6	6.4	23	6.1
McKean township	12 079	31 889	35 069	15 461	1 362	63	4.6	–	–	–	–	12	10.8	18	4.3
Madison township	12 127	32 264	33 728	15 250	2 709	144	5.3	35	4.2	31	4.9	21	10.4	26	3.4
Mary Ann township	10 590	31 843	33 990	15 556	1 894	69	3.6	22	3.7	22	4.8	21	12.8	7	1.3
Monroe township	12 912	31 382	37 120	13 476	5 077	464	9.1	154	12.8	111	12.2	70	11.3	100	6.7
Johnstown village	11 200	21 690	33 750	12 615	3 140	377	12.0	138	17.2	102	16.5	62	12.9	84	9.6
Newark city	11 680	23 062	28 490	14 005	43 207	6 723	15.6	2 584	22.9	1 640	20.9	756	12.5	1 587	13.3
Newark township	16 802	38 137	41 267	15 658	2 589	132	5.1	35	6.0	21	5.0	35	10.1	37	4.4
Newton township	12 936	34 743	37 150	14 013	3 134	177	5.6	32	4.5	24	4.7	8	2.2	16	1.7
St. Louisville village	11 890	28 906	30 125	12 250	362	23	6.4	11	12.6	3	4.6	3	4.7	4	3.4
Pataskala village	12 687	27 057	29 779	13 375	3 030	374	12.3	168	19.7	74	13.4	53	13.9	120	13.2
Perry township	10 886	32 300	35 612	15 714	1 174	164	14.0	77	19.5	62	18.8	5	7.7	46	13.9
St. Albans township	14 453	39 612	41 328	15 156	2 149	66	3.1	16	3.0	9	2.2	15	6.1	16	2.6
Alexandria village	11 846	26 111	33 194	10 417	478	51	10.7	16	16.0	9	13.0	15	18.1	9	6.6
Union township	11 477	23 477	26 960	9 760	7 625	1 396	18.3	567	27.1	333	22.9	96	12.4	338	14.9
Buckeye Lake village	8 912	17 606	20 250	7 639	2 969	830	28.0	328	37.7	188	33.4	58	18.5	209	24.2
Hebron village	10 291	23 500	27 038	13 693	2 064	279	13.5	111	20.2	71	18.5	30	12.3	70	11.7
Washington township	10 094	24 250	30 122	7 944	2 933	453	15.4	207	23.3	151	22.6	72	20.1	90	11.0
Utica village (pt.)	10 607	22 267	29 420	7 120	1 999	382	19.1	167	30.6	122	31.1	69	25.1	76	13.0
Logan County	11 741	26 857	31 567	12 721	41 566	4 351	10.5	1 520	13.3	956	11.4	584	10.2	956	8.1
Bloomfield township	12 155	33 462	31 458	33 393	409	94	23.0	29	26.1	8	16.0	12	26.1	20	16.3
Bokes Creek township	9 640	27 292	30 625	9 713	1 434	148	10.3	54	11.5	39	10.6	14	8.9	29	7.7
Ridgeway village (pt.)	6 118	21 250	21 750	8 160	134	16	11.9	4	6.9	4	9.1	4	20.0	5	14.3
West Mansfield village (pt.)	10 740	26 167	31 875	13 125	736	64	8.7	19	8.5	19	11.9	6	6.9	16	7.8
Harrison township	11 273	26 441	26 673	9 196	1 985	101	5.1	25	4.2	21	4.4	14	6.5	23	3.9
Bellefontaine city (pt.)	6 821	19 250	22 784	18 000	442	40	9.0	9	5.3	5	3.1	–	–	15	13.3
Jefferson township	13 193	32 246	34 268	20 789	2 136	119	5.6	58	10.2	47	10.8	6	2.3	17	2.6
Bellefontaine city (pt.)	25 844	75 524	75 524	–	32	–	–	–	–	–	–	–	–	–	–
Valley Hi village (pt.)	14 928	40 714	35 000	31 250	66	5	7.6	–	–	–	–	–	–	2	10.0
Zanesfield village	13 009	26 563	31 250	13 438	180	4	2.2	–	–	–	–	–	–	–	–
Lake township	11 946	25 985	31 670	14 125	12 096	1 595	13.2	612	18.2	352	15.0	192	12.2	370	11.2
Bellefontaine city (pt.)	11 734	25 432	31 061	14 056	11 494	1 569	13.7	612	19.1	352	15.7	181	12.1	370	11.8
Liberty township	13 003	28 472	34 740	12 500	2 909	182	6.3	36	4.4	13	2.2	69	13.4	34	4.2
Bellefontaine city (pt.)	–	–	–	–	–	–	–	–	–	–	–	–	–	–	–
West Liberty village	11 759	28 269	32 021	15 333	1 570	98	6.2	22	5.2	9	2.9	28	11.5	25	5.7
McArthur township	12 908	33 824	36 282	12 969	1 708	131	7.7	19	4.6	5	1.7	36	15.7	38	6.9
Huntsville village	11 784	30 000	31 250	14 688	346	14	4.0	–	–	–	–	–	–	–	–

TIPSII [UPF] GPH539 CENSUS90 72583600 05/13/92 1:03 PM MACHINE: C DATA:CENSUS90S*PH5TIPSDA39. 04/29/92 09:58:32 TAPE: NONE FRAME: 222
TSF:CENSUS90*92. 04/29/92 14:11:16 UTF:CENSUS90*93. 04/29/92 14:11:16 META:CENSUS90S*PH5TABLES39. 04/29/92 14:40:02

Table 9. **Income and Poverty Status in 1989: 1990**—Con.

[Data based on sample and subject to sampling variability, see text. For definitions of terms and meanings of symbols, see text]

State County County Subdivision Place	Per capita income in 1989 (dollars)	Median income in 1989 (dollars): Households	Median income in 1989 (dollars): Families	Median income in 1989 (dollars): Nonfamily households	Persons for whom poverty status is determined: Total	Income in 1989 below poverty level: All ages: Number	All ages: Percent	Related children: Under 18 years: Number	Under 18 years: Percent	Related children: 5 to 17 years: Number	5 to 17 years: Percent	Persons 65 years and over: Number	Persons 65 years and over: Percent	Families with income in 1989 below poverty level: Number	Percent of all families
Logan County—Con.															
Miami township	10 485	27 432	31 344	12 062	2 366	191	8.1	70	9.6	51	9.3	21	7.6	33	5.1
De Graff village (pt.)	10 398	26 328	33 500	11 125	1 111	85	7.7	37	10.7	27	10.0	10	7.5	15	5.0
Quincy village	10 228	26 125	30 795	11 250	679	81	11.9	25	11.5	20	13.9	8	11.8	14	7.6
Monroe township	13 069	41 042	41 953	9 748	1 258	74	5.9	28	7.2	26	8.8	–	–	13	4.0
Valley Hi village (pt.)	13 418	39 375	24 875	42 813	177	16	9.0	6	11.5	4	14.3	–	–	2	4.3
Perry township	12 584	35 484	37 218	24 226	916	80	8.7	35	13.4	10	5.4	16	20.0	19	7.3
West Mansfield village (pt.)	12 648	31 250	31 250	–	67	8	11.9	4	23.5	2	16.7	–	–	2	8.3
Pleasant township	11 820	25 441	30 333	10 921	798	35	4.4	17	9.9	10	8.3	2	1.1	10	4.0
De Graff village (pt.)	11 871	22 292	24 688	8 821	226	14	6.2	5	9.8	4	9.1	2	3.6	3	4.5
Richland township	11 306	28 508	33 714	10 812	2 184	189	8.7	70	10.6	18	3.7	20	5.4	33	5.4
Belle Center village	12 157	30 521	36 484	11 667	827	33	4.0	12	5.4	10	5.9	10	7.9	5	2.1
Rushcreek township	10 120	26 339	30 517	8 986	1 854	192	10.4	80	14.0	75	16.7	21	10.8	38	7.4
Rushsylvania village	10 286	25 556	29 306	12 917	561	73	13.0	22	13.4	18	17.8	15	19.7	17	10.4
Stokes township	11 239	22 387	26 827	10 325	4 916	575	11.7	189	16.3	158	18.2	80	9.4	133	9.1
Lakeview village	9 906	20 000	26 932	7 309	1 056	132	12.5	50	19.8	38	22.4	21	10.5	25	8.4
Union township	12 523	32 163	37 813	18 438	559	–	–	–	–	–	–	–	–	–	–
Washington township	10 758	19 158	24 870	11 129	3 391	625	18.4	198	25.5	123	21.0	74	12.1	139	14.2
Russells Point village	10 393	16 781	20 900	11 141	1 500	370	24.7	120	34.3	71	28.7	46	17.5	93	22.5
Zane township	15 396	39 625	46 042	17 212	647	20	3.1	–	–	–	–	7	10.9	7	3.6
Lorain County	12 733	31 098	35 636	16 031	265 062	30 459	11.5	12 607	17.1	8 613	16.0	2 588	8.8	6 683	9.1
Amherst city	15 242	37 695	42 247	15 652	10 114	457	4.5	109	4.4	91	4.7	93	6.9	108	3.7
Amherst township	13 714	32 512	36 529	17 153	7 193	394	5.5	147	7.4	75	5.2	28	3.8	101	4.9
South Amherst village (pt.)	11 390	31 875	33 950	13 295	1 216	49	4.0	12	4.1	12	5.9	13	8.1	8	2.3
Avon city	14 556	41 883	44 815	20 202	7 000	374	5.3	108	5.9	84	6.3	39	5.2	73	3.8
Avon Lake city	18 627	43 660	51 380	21 352	15 060	452	3.0	138	3.3	131	4.2	92	5.6	93	2.2
Brighton township	10 922	36 250	37 188	11 042	819	103	12.6	47	17.6	1	.5	19	17.6	21	9.4
Brownhelm township	14 648	38 895	42 979	19 386	7 004	630	9.0	278	13.9	157	10.7	–	–	149	7.6
Vermilion city (pt.)	14 900	38 770	42 897	19 388	5 533	542	9.8	240	15.2	147	12.9	–	–	130	8.4
Camden township	13 322	38 687	39 926	25 500	1 548	106	6.8	44	10.8	37	12.9	2	1.9	21	4.7
Kipton village	12 084	30 469	30 804	15 625	302	27	8.9	14	18.9	7	15.9	–	–	6	6.6
Carlisle township	14 293	36 393	40 190	19 778	7 467	410	5.5	172	9.4	142	10.2	56	5.8	93	4.2
Columbia township	14 835	41 192	43 148	18 472	6 564	408	6.2	173	9.5	101	7.4	60	10.9	78	4.4
Eaton township	11 888	37 473	40 264	18 438	8 078	341	4.2	116	4.7	91	4.8	6	1.1	67	3.0
Eaton Estates CDP	9 859	33 226	34 315	14 375	1 606	22	1.4	5	.9	5	1.4	–	–	7	1.6
Grafton village (pt.)	9 663	37 708	43 625	20 357	1 628	123	7.6	62	12.2	53	12.1	–	–	17	4.1
Elyria city	11 980	26 923	30 553	16 235	55 805	7 661	13.7	3 281	21.4	2 154	20.1	695	11.0	1 813	11.7
Elyria township	13 209	32 191	33 819	16 211	3 694	132	3.6	54	6.4	25	4.1	16	2.9	20	1.8
Grafton township	13 141	37 807	39 766	22 083	2 855	77	2.7	23	2.9	23	3.6	–	–	11	1.4
Grafton village (pt.)	11 560	35 729	38 194	28 333	801	11	1.4	–	–	–	–	–	–	–	–
Henrietta township	13 216	35 401	39 904	15 208	1 730	92	5.3	24	5.2	24	6.7	18	7.0	7	1.4
Huntington township	10 905	32 240	35 250	24 792	1 141	150	13.1	59	14.6	47	14.2	–	–	36	11.5
Lagrange township	12 712	37 452	39 609	19 750	4 631	184	4.0	64	4.2	45	3.8	21	6.4	38	2.9
Lagrange village	12 136	30 893	33 088	16 346	1 189	68	5.7	37	9.4	32	10.3	6	5.0	16	4.6
Lorain city	10 676	24 123	29 304	13 745	70 433	13 980	19.8	6 426	31.6	4 330	29.5	962	10.6	3 151	16.6
North Ridgeville city	14 331	41 095	44 221	21 293	21 307	874	4.1	282	4.7	267	6.0	113	8.1	197	3.3
Penfield township	13 037	42 361	42 917	13 929	1 301	29	2.2	5	1.4	5	2.0	–	–	6	1.7
Pittsfield township	13 735	32 167	36 250	11 458	1 539	203	13.2	92	19.1	70	17.9	16	7.8	45	10.4
Oberlin city (pt.)	–	–	–	–	–	–	–	–	–	–	–	–	–	–	–
Rochester township	12 554	33 281	36 875	21 250	627	29	4.6	11	6.0	–	–	2	3.6	4	2.4
Rochester village	11 696	30 521	32 000	10 625	196	4	2.0	–	–	–	–	2	11.8	–	–
Russia township	12 104	30 340	38 880	13 843	8 558	1 725	20.2	314	17.4	223	16.8	148	12.8	179	8.5
Oberlin city (pt.)	11 623	26 212	37 758	14 034	6 252	1 606	25.7	289	23.4	217	23.2	116	12.7	165	11.5
South Amherst village (pt.)	14 293	42 868	43 456	23 333	540	33	6.1	9	6.1	4	3.7	2	4.2	5	2.9
Sheffield township	10 922	22 316	28 396	10 273	3 690	563	15.3	234	26.7	170	27.0	34	5.7	128	11.9
Sheffield village	14 121	40 119	42 312	17 857	1 941	76	3.9	20	4.0	16	4.5	12	5.6	17	3.0
Sheffield Lake city	13 046	35 246	38 803	21 231	9 795	506	5.2	189	6.6	154	6.9	49	6.6	117	4.4
Wellington township	11 320	26 026	29 330	13 639	5 168	503	9.7	197	13.7	150	13.9	107	14.8	110	7.5
Wellington village	11 178	24 690	27 869	13 446	3 986	352	8.8	135	12.4	108	13.2	79	13.1	82	7.3
Lucas County	13 778	28 245	35 130	15 755	454 351	69 374	15.3	25 547	21.2	16 184	19.1	6 921	12.2	14 522	12.0
Harbor View village	8 233	12 813	25 357	9 511	124	30	24.2	9	47.4	5	41.7	5	13.9	9	23.7
Harding township	11 848	42 946	42 946	–	593	43	7.3	6	3.8	6	5.0	11	21.6	12	7.0
Jerusalem township	13 057	38 604	41 069	14 500	3 253	235	7.2	93	9.8	77	10.3	28	7.8	44	5.0
Maumee city	16 162	36 901	42 116	19 838	15 486	578	3.7	127	3.2	108	3.5	109	6.5	97	2.2
Monclova township	19 222	39 800	44 183	30 139	4 458	177	4.0	34	2.9	21	2.6	30	7.9	31	2.4
Oregon city	14 458	34 704	39 483	16 448	17 938	1 375	7.7	392	9.2	273	8.7	251	10.5	289	5.7
Ottawa Hills village	48 659	89 080	106 162	34 063	4 543	74	1.6	–	–	–	–	30	4.0	12	.9
Providence township	13 369	36 680	39 406	20 313	3 011	303	10.1	126	14.8	100	16.4	17	7.1	57	6.9
Richfield township	15 562	42 344	46 667	20 417	1 359	18	1.3	–	–	–	–	6	3.9	–	–
Berkey village	15 822	45 625	49 688	15 417	250	13	5.2	–	–	–	–	6	35.3	–	–
Spencer township	10 337	28 401	31 607	14 271	1 721	227	13.2	130	23.8	82	18.9	9	5.2	54	12.2
Springfield township	15 281	32 933	38 737	21 909	19 562	1 875	9.6	618	11.1	370	9.1	158	10.6	394	7.6
Holland village	11 570	20 515	32 062	11 953	1 117	66	5.9	11	4.4	11	5.8	26	9.7	14	4.9
Swanton township	13 085	33 137	39 464	14 152	3 488	232	6.7	72	7.0	41	5.3	40	12.5	49	5.0
Swanton village (pt.)	12 904	28 125	30 938	7 743	221	47	21.3	13	15.7	13	18.8	7	100.0	15	23.8
Sylvania township	22 632	47 335	54 903	24 164	39 554	1 448	3.7	460	4.1	305	3.7	352	8.3	287	2.6
Sylvania city	20 421	46 353	52 826	22 171	17 111	624	3.6	198	4.1	129	3.6	196	10.5	104	2.2
Toledo city	11 894	24 819	30 980	14 519	327 074	62 426	19.1	23 393	27.4	14 725	25.0	5 768	13.3	13 127	15.4
Washington township	14 661	40 585	44 578	16 806	3 790	104	2.7	38	3.9	27	3.6	18	5.3	17	1.6
Waterville township	15 855	41 927	46 691	22 417	8 397	229	2.7	49	1.9	44	2.3	89	11.3	43	1.8
Waterville village	16 726	43 980	48 413	26 118	4 251	65	1.5	18	1.4	15	1.5	21	5.7	24	2.0
Whitehouse village	13 274	35 660	40 243	13 594	2 432	111	4.6	31	4.3	29	5.3	37	14.5	19	2.8
Madison County	12 053	29 935	35 226	13 560	32 904	2 773	8.4	987	10.9	697	10.5	333	9.1	580	6.2
Canaan township	12 770	30 396	32 738	22 176	2 393	85	3.6	26	3.5	20	3.9	12	7.3	20	2.9
Darby township	11 620	25 481	35 147	10 357	2 129	196	9.2	39	6.9	22	5.5	38	13.9	37	6.8
Plain City village (pt.)	10 829	21 991	28 828	14 688	1 298	138	10.6	29	8.5	16	6.8	31	17.5	35	9.9
Deer Creek township	13 296	24 146	29 135	9 512	997	91	9.1	21	9.8	21	13.6	14	9.3	23	7.3
Fairfield township	13 945	39 816	46 000	14 625	1 472	40	2.7	18	4.4	12	3.9	–	–	11	2.7
Jefferson township	13 106	32 341	35 790	15 656	6 887	432	6.3	161	8.9	89	6.7	36	5.2	89	4.5
Jefferson village	12 044	30 688	34 021	15 476	4 421	297	6.7	124	10.0	69	7.6	13	2.8	74	6.0
London city	10 915	23 973	29 321	12 174	7 652	1 042	13.6	390	18.5	318	20.7	100	9.4	203	9.8
Monroe township	13 179	29 224	33 698	14 432	1 490	156	10.5	74	15.7	37	11.2	20	28.6	35	7.9
Oak Run township	17 475	39 688	42 500	9 458	422	30	7.1	18	16.4	6	7.1	–	–	12	9.0
Paint township	11 867	31 250	35 000	6 680	587	29	4.9	13	7.6	13	9.8	5	6.1	6	3.2
Pike township	8 710	27 917	29 167	18 929	463	31	6.7	13	7.2	13	10.6	–	–	6	4.8

TIPSII [UPF] GPH539 CENSUS90 72583600 05/13/92 1:03 PM MACHINE: C DATA:CENSUS90S*PH5TIPSDA39. 04/29/92 09:58:32 TAPE: NONE FRAME: 223
TSF:CENSUS90*92. 04/29/92 14:11:16 UTF:CENSUS90*93. 04/29/92 14:11:16 META:CENSUS90S*PH5TABLES39. 04/29/92 14:40:02

Table 9. **Income and Poverty Status in 1989: 1990**—Con.

[Data based on sample and subject to sampling variability, see text. For definitions of terms and meanings of symbols, see text]

State County County Subdivision Place	Per capita income in 1989 (dollars)	Median income in 1989 (dollars)			Persons for whom poverty status is determined									Families with income in 1989 below poverty level	
						Income in 1989 below poverty level									
						All ages		Related children				Persons 65 years and over			
								Under 18 years		5 to 17 years					
		Households	Families	Nonfamily households	Total	Number	Percent	Number	Percent	Number	Percent	Number	Percent	Number	Percent of all families
Madison County—Con.															
Pleasant township	14 074	23 864	29 562	9 554	2 779	337	12.1	93	12.7	49	9.1	65	16.7	87	10.7
Mount Sterling village	11 019	22 500	29 187	10 562	1 638	233	14.2	68	16.0	30	10.5	49	16.9	54	11.7
Range township	12 385	35 375	38 021	11 161	1 026	29	2.8	11	3.8	7	3.7	4	3.4	4	1.3
Midway village	8 747	20 000	24 375	7 333	307	25	8.1	11	11.2	7	11.7	2	4.8	4	4.8
Somerford township	16 567	46 291	48 482	24 886	2 557	150	5.9	57	7.7	57	9.9	20	10.8	23	3.1
Chocktou Lake CDP	20 428	57 652	60 328	33 646	1 222	41	3.4	15	4.0	15	5.5	–	–	5	1.4
Stokes township	10 707	23 958	27 333	16 964	835	101	12.1	47	18.3	27	16.3	13	11.4	18	8.6
South Solon village	9 617	21 750	24 821	7 767	389	53	13.6	21	19.3	9	14.5	13	21.3	9	9.5
Union township	7 725	34 572	37 390	19 688	1 215	24	2.0	6	2.0	6	2.5	6	3.7	6	1.6
Mahoning County	11 668	24 062	29 657	11 801	260 264	41 433	15.9	15 978	24.9	11 091	23.6	4 609	10.9	9 341	12.8
Alliance city (pt.)	4 953	11 500	11 500	–	80	34	42.5	16	57.1	–	–	–	–	10	38.5
Austintown township	12 603	28 037	34 084	14 971	36 148	2 919	8.1	812	9.8	635	10.3	450	9.2	666	6.6
Austintown CDP	12 548	27 287	33 365	15 069	31 922	2 607	8.2	773	10.7	612	11.4	409	9.4	618	6.9
Mineral Ridge CDP (pt.)	12 085	36 875	40 761	12 750	1 018	190	18.7	15	5.3	10	5.6	–	–	19	7.6
Beaver township	12 480	30 709	33 710	12 750	5 063	574	11.3	214	15.3	150	14.5	43	6.5	127	8.9
Columbiana village (pt.)	9 734	21 250	21 250	–	13	–	–	–	–	–	–	–	–	–	–
Berlin township	12 173	34 583	36 250	16 250	2 109	83	3.9	19	3.8	19	5.0	8	3.9	20	3.2
Boardman township	15 815	32 057	39 412	16 414	41 283	2 082	5.0	551	6.2	331	5.0	483	6.5	416	3.5
Boardman CDP	15 628	31 783	39 188	15 692	38 083	1 891	5.0	495	6.0	288	4.7	452	6.4	380	3.5
Campbell city	9 546	19 588	24 508	8 164	10 020	1 911	19.1	763	32.9	515	30.7	234	11.7	445	15.6
Canfield township	20 332	39 275	45 352	21 064	10 813	331	3.1	56	2.2	28	1.4	119	7.2	56	1.8
Canfield city	19 527	38 800	44 548	17 424	5 401	126	2.3	17	1.3	17	1.8	39	4.4	17	1.1
Coitsville township	11 731	27 442	33 125	8 053	1 832	215	11.7	58	18.0	13	6.1	39	14.1	40	7.2
Ellsworth township	16 603	36 211	39 583	16 442	2 055	96	4.7	34	5.8	18	3.9	16	8.5	21	3.5
Goshen township	11 826	26 096	29 077	13 611	3 314	365	11.0	156	16.6	149	20.8	32	8.4	89	9.0
Green township	11 760	28 569	30 089	18 750	3 307	382	11.6	135	15.6	93	14.3	42	12.0	92	9.4
Washingtonville village (pt.)	9 153	22 625	24 125	12 500	422	130	30.8	72	47.1	30	38.5	7	33.3	30	26.5
Jackson township	12 490	34 500	36 735	10 357	2 168	173	8.0	28	5.8	11	3.0	25	11.8	39	6.5
Lowellville village	9 523	21 010	28 190	8 740	1 347	182	13.5	67	20.1	44	18.1	43	14.1	41	11.1
Milton township	11 153	25 970	30 797	14 362	3 990	591	14.8	244	22.0	150	17.5	51	11.1	139	12.5
Craig Beach village	10 380	24 698	27 059	13 625	1 344	244	18.2	109	28.8	88	30.6	5	4.3	51	13.7
New Middletown village	11 552	31 532	34 423	13 462	1 912	115	6.0	41	8.9	23	6.6	7	3.0	25	4.5
Poland township	15 261	36 132	40 434	14 221	13 995	567	4.1	207	5.8	165	6.2	79	3.6	116	2.8
Poland village	17 237	36 210	39 321	18 958	2 992	94	3.1	36	5.0	33	6.3	18	3.5	10	1.1
Sebring city	9 023	19 725	23 676	7 939	4 370	663	15.2	244	22.0	172	21.3	72	10.2	142	11.7
Smith township	10 078	22 549	25 437	10 925	4 875	699	14.3	261	21.1	190	20.3	80	11.2	172	12.5
Beloit village	10 332	19 963	25 147	8 844	1 032	97	9.4	38	15.3	30	14.6	17	9.2	20	6.5
Maple Ridge CDP	8 675	20 000	21 618	7 868	1 006	135	13.4	51	19.3	39	21.9	11	8.0	30	10.1
Springfield township	11 994	24 855	27 500	17 181	6 031	492	8.2	126	7.9	91	7.7	33	4.3	121	7.0
Struthers city	9 594	21 565	25 412	9 689	12 234	1 860	15.2	815	27.9	596	27.2	163	7.0	494	13.6
Youngstown city (pt.)	8 544	17 060	21 625	9 045	93 318	27 099	29.0	11 131	45.1	7 698	43.5	2 590	15.7	6 070	24.4
Marion County	11 547	26 330	30 567	13 506	61 526	7 822	12.7	3 057	18.0	1 884	15.4	758	9.9	1 741	10.1
Big Island township	13 542	31 115	35 625	16 607	1 388	13	.9	–	–	–	–	7	5.5	–	–
Bowling Green township	8 905	19 821	18 810	28 542	535	89	16.6	44	33.1	26	22.6	–	–	18	11.0
Claridon township	12 430	27 528	29 018	20 919	2 487	255	10.3	105	16.3	65	15.3	10	3.8	64	8.6
Caledonia village	10 402	25 461	30 625	12 969	648	82	12.7	23	13.5	16	12.4	10	14.5	22	11.7
Grand township	11 799	26 250	30 714	14 375	315	76	24.1	41	47.7	41	68.3	11	16.4	17	17.0
Grand Prairie township	14 508	37 500	41 600	8 536	1 701	107	6.3	25	6.6	20	6.3	29	18.5	15	2.9
Green Camp township	12 084	36 350	37 952	24 000	1 145	78	6.8	11	3.3	9	3.6	23	21.9	23	7.0
Green Camp village	10 459	28 214	30 714	16 250	395	36	9.1	7	7.1	5	7.0	3	6.5	9	7.4
Marion township	10 725	23 820	27 977	12 591	41 031	6 303	15.4	2 481	21.8	1 481	18.4	562	10.6	1 397	12.5
Marion city	10 365	22 439	27 049	11 867	33 636	5 667	16.8	2 217	23.4	1 357	20.4	501	11.9	1 266	13.9
Montgomery township	10 845	26 786	30 707	12 232	2 239	236	10.5	72	11.8	50	10.9	34	12.2	62	9.8
La Rue village	10 024	22 212	28 641	8 067	798	88	11.0	20	9.2	11	6.6	22	15.2	18	8.1
New Bloomington village	9 212	23 333	24 792	20 625	279	75	26.9	27	31.4	18	35.3	2	7.4	21	27.3
Pleasant township	15 743	37 760	41 675	22 059	4 068	231	5.7	109	10.6	84	10.5	31	6.2	51	4.1
Prospect township	11 953	30 069	35 156	14 861	2 069	146	7.1	56	9.0	25	5.6	14	5.6	23	4.0
Prospect village	11 903	30 491	36 597	13 167	1 176	72	6.1	23	6.7	18	6.6	14	9.1	13	4.0
Richland township	17 074	42 243	45 726	12 250	1 523	64	4.2	27	6.8	27	9.2	–	–	16	3.4
Salt Rock township	9 209	26 932	31 750	14 375	746	104	13.9	44	15.2	28	13.8	20	27.0	26	13.6
Morral village	9 870	24 625	28 393	12 500	369	58	15.7	27	21.3	17	17.3	4	9.3	11	11.1
Scott township	14 346	34 891	36 094	33 393	498	–	–	–	–	–	–	–	–	–	–
Tully township	12 793	24 922	27 019	15 833	748	49	6.6	16	7.3	8	4.1	8	6.2	8	3.8
Waldo township	12 876	31 844	33 405	11 923	1 033	71	6.9	26	10.0	20	10.0	9	8.0	21	6.7
Waldo village	14 609	31 458	33 875	10 313	312	24	7.7	8	12.9	2	5.0	9	15.0	7	7.1
Medina County	14 852	38 083	41 937	18 997	121 055	6 683	5.5	2 641	7.6	2 000	7.8	740	6.8	1 397	4.1
Brunswick city	13 821	40 950	43 009	21 230	27 949	1 166	4.2	370	4.4	297	4.7	148	9.5	246	3.2
Brunswick Hills township	14 984	41 465	44 578	26 970	4 324	57	1.3	4	.3	4	.4	15	5.7	6	.5
Chatham township	13 744	41 107	41 857	19 844	1 783	49	2.7	28	5.9	28	6.4	–	–	7	1.3
Granger township	19 565	45 187	49 315	20 469	2 921	154	5.3	53	7.5	38	7.5	26	8.0	25	2.8
Guilford township	13 084	34 785	38 789	17 375	4 667	356	7.6	135	10.5	89	9.2	57	12.4	77	5.6
Rittman city (pt.)	6 066	28 625	28 625	–	156	30	19.2	25	26.3	18	29.5	–	–	5	15.2
Seville village	12 855	32 467	35 991	18 438	1 711	93	5.4	33	7.1	17	5.0	21	10.6	21	4.4
Harrisville township	12 157	28 378	31 843	15 417	4 784	590	12.3	234	17.7	177	18.1	68	11.9	134	10.1
Lodi village	11 430	25 970	29 444	14 071	3 016	422	14.0	147	18.4	98	17.3	46	11.6	99	11.8
Hinckley township	16 429	45 455	48 495	28 681	5 838	117	2.0	30	1.9	30	2.5	15	2.7	28	1.7
Homer township	9 780	30 000	34 167	6 232	1 200	372	31.0	265	55.3	204	58.8	16	16.7	45	14.8
Lafayette township	13 248	35 968	39 420	19 583	4 799	247	5.1	82	5.9	67	6.8	41	10.1	30	2.3
Briarwood Beach village	11 977	31 198	32 574	20 417	622	51	8.2	28	14.4	13	9.3	–	–	10	5.7
Chippewa-on-the-Lake village	12 404	33 125	35 833	17 292	327	32	9.8	5	6.2	5	8.8	5	11.9	7	8.0
Litchfield township	13 020	41 736	43 235	13 333	2 540	46	1.8	13	1.6	13	2.1	9	7.6	12	1.7
Liverpool township	14 472	41 447	43 138	27 266	3 487	120	3.4	42	4.3	35	4.5	21	7.7	33	3.3
Medina city	14 548	32 952	38 069	19 917	18 928	1 589	8.4	718	12.4	490	12.0	112	6.0	401	7.7
Medina township	21 338	53 189	56 208	26 000	4 864	47	1.0	–	–	–	–	10	2.8	–	–
Montville township	19 024	49 226	52 075	34 286	3 371	65	1.9	23	2.3	17	2.2	–	–	12	1.3
Sharon township	19 925	43 551	45 329	18 438	3 229	76	2.4	21	2.6	21	3.4	4	1.2	8	.8
Spencer township	11 472	32 404	33 750	18 281	1 767	121	6.8	42	8.0	40	10.2	13	8.7	15	3.2
Spencer village	10 235	27 426	28 854	18 125	690	55	8.0	14	6.5	12	7.5	10	10.5	10	5.5
Wadsworth township	14 471	32 923	38 669	13 994	18 824	1 288	6.8	497	10.2	390	10.9	167	6.6	274	5.0
Wadsworth city	14 640	32 141	38 067	13 584	15 494	1 202	7.8	467	11.7	371	12.9	158	7.2	261	5.8
Westfield township	16 588	40 870	43 689	21 161	3 335	116	3.5	43	4.5	25	3.4	–	–	19	2.0
Gloria Glens Park village	10 486	27 917	30 000	16 250	425	39	9.2	16	11.3	8	9.1	–	–	6	5.3
Westfield Center village	21 772	51 899	54 233	21 750	796	7	.9	1	.5	1	.6	–	–	2	.8
York township	14 884	41 519	44 013	18 750	2 445	107	4.4	41	6.3	35	6.6	18	6.6	25	3.5

TIPSII [UPF] GPH539 CENSUS90 72583600 05/13/92 1:03 PM MACHINE: C DATA:CENSUS90S*PH5TIPSDA39. 04/29/92 09:58:32 TAPE: NONE FRAME: 224
TSF:CENSUS90*92. 04/29/92 14:11:16 UTF:CENSUS90*93. 04/29/92 14:11:16 META:CENSUS90S*PH5TABLES39. 04/29/92 14:40:02

Table 9. **Income and Poverty Status in 1989: 1990**—Con.

[Data based on sample and subject to sampling variability, see text. For definitions of terms and meanings of symbols, see text]

State County County Subdivision Place	Per capita income in 1989 (dollars)	Median income in 1989 (dollars)			Persons for whom poverty status is determined									Families with income in 1989 below poverty level	
						Income in 1989 below poverty level									
						All ages		Related children				Persons 65 years and over			
								Under 18 years		5 to 17 years					
		Households	Families	Nonfamily households	Total	Number	Percent	Number	Percent	Number	Percent	Number	Percent	Number	Percent of all families
Meigs County	8 644	17 707	21 884	7 685	22 665	5 895	26.0	2 109	34.8	1 407	30.9	660	20.3	1 426	21.7
Bedford township	8 832	17 554	22 167	10 687	878	126	14.4	21	9.5	6	3.7	9	8.7	23	9.8
Chester township	10 397	26 548	30 710	7 179	2 055	313	15.2	91	15.7	53	11.5	50	23.0	75	12.3
Columbia township	8 361	16 937	18 203	8 454	801	264	33.0	119	44.4	74	36.6	6	7.2	49	21.6
Lebanon township	6 569	17 083	18 750	5 000–	884	300	33.9	110	36.8	77	30.7	32	34.8	60	24.9
Letart township	9 054	23 711	28 125	5 219	762	125	16.4	28	17.4	18	17.6	22	19.5	33	13.9
Olive township	7 957	20 192	23 569	6 234	1 769	467	26.4	138	29.8	77	24.8	48	25.9	128	24.5
Orange township	10 078	17 096	21 250	11 250	896	151	16.9	51	27.1	42	25.9	66	32.0	32	11.1
Rutland township	7 751	15 548	17 963	9 852	2 201	652	29.6	271	45.2	160	37.4	28	9.4	172	26.0
Rutland village	8 489	17 946	22 969	10 625	463	102	22.0	33	31.1	18	25.4	13	18.3	27	18.9
Salem township	7 971	18 882	20 184	5 478	1 058	266	25.1	78	21.4	57	19.4	22	37.3	69	24.4
Salisbury township	8 759	16 068	19 627	7 874	6 988	2 090	29.9	704	42.6	466	38.1	275	21.1	518	25.7
Middleport village	9 089	15 085	21 458	6 726	2 627	763	29.0	236	40.3	161	38.6	91	16.8	194	24.4
Pomeroy village	7 124	12 304	13 990	10 505	2 168	860	39.7	338	54.9	217	47.4	87	22.0	218	37.7
Scipio township	6 491	15 214	18 798	5 386	1 363	494	36.2	247	51.1	190	53.8	27	18.8	105	29.1
Sutton township	9 488	19 834	23 011	9 232	3 010	647	21.5	251	31.9	187	30.6	75	17.2	162	18.1
Racine village	8 096	17 969	20 526	6 250	697	189	27.1	72	37.3	44	33.6	11	11.6	47	22.8
Syracuse village	10 430	20 156	26 375	7 937	817	117	14.3	49	24.3	42	24.3	18	11.3	23	9.3
Mercer County	11 673	29 618	33 935	13 263	38 961	2 612	6.7	902	7.4	581	6.7	449	9.1	556	5.2
Black Creek township	11 197	34 412	37 734	27 708	636	66	10.4	27	13.4	4	2.6	7	9.6	16	8.4
Butler township	12 505	32 636	37 648	12 011	6 091	288	4.7	99	5.0	79	5.8	39	5.8	63	3.8
Coldwater village	12 704	32 575	37 594	12 165	4 236	191	4.5	59	4.5	50	5.5	34	6.8	40	3.4
Center township	10 596	28 477	31 786	6 871	917	43	4.7	–	–	–	–	36	21.4	12	4.2
Dublin township	11 370	28 889	32 601	13 708	2 033	98	4.8	29	5.3	26	6.3	11	3.6	26	4.4
Rockford village	11 133	24 187	27 500	13 594	1 110	77	6.9	22	7.8	19	8.9	11	6.4	17	5.1
Franklin township	10 439	21 835	24 471	11 655	2 117	139	6.6	43	7.7	35	9.3	34	9.6	19	3.2
Montezuma village	8 440	22 841	24 318	10 313	228	28	12.3	9	11.4	5	9.6	2	8.0	2	3.3
Gibson township	10 273	27 857	31 613	9 402	1 797	225	12.5	68	11.0	51	11.5	45	21.3	54	11.7
Fort Recovery village (pt.)	9 924	26 615	30 329	10 313	943	98	10.4	36	12.5	23	11.9	17	12.5	21	8.6
Granville township	12 581	37 838	41 615	11 293	3 629	78	2.1	17	1.3	11	1.2	34	8.8	18	1.9
Burkettsville village (pt.)	11 964	39 375	41 250	10 625	182	–	–	–	–	–	–	–	–	–	–
St. Henry village	11 692	34 669	40 990	11 250	1 906	68	3.6	17	2.5	11	2.4	24	11.3	18	3.6
Hopewell township	10 914	35 795	39 135	17 917	1 036	34	3.3	–	–	–	–	15	14.7	12	4.7
Jefferson township	12 322	27 012	32 831	13 884	12 770	1 202	9.4	468	12.6	272	10.1	182	10.3	247	6.9
Celina city	12 277	26 139	32 666	14 051	9 526	756	7.9	303	11.1	189	9.4	134	9.3	133	5.1
Liberty township	10 977	26 875	30 595	21 765	968	100	10.3	47	14.5	38	15.0	5	4.6	16	6.3
Marion township	11 324	36 012	37 275	13 750	2 770	58	2.1	14	1.5	12	1.8	12	3.7	4	.6
Chickasaw village	12 039	34 750	38 000	17 917	390	–	–	–	–	–	–	–	–	–	–
Recovery township	9 941	33 311	34 932	11 875	1 439	42	2.9	5	1.1	5	1.5	9	5.6	10	2.6
Fort Recovery village (pt.)	10 412	24 219	31 518	8 839	370	30	8.1	5	6.0	5	6.9	9	17.0	4	4.1
Union township	10 381	28 125	29 592	15 221	1 556	175	11.2	63	14.4	42	13.1	20	9.1	42	9.2
Mendon village	11 111	25 500	28 553	12 083	702	41	5.8	8	4.6	4	2.9	6	4.5	6	2.8
Washington township	9 307	27 260	28 958	21 711	1 202	64	5.3	22	5.6	6	2.1	–	–	17	5.2
Miami County	13 896	31 425	35 898	15 780	92 127	7 694	8.4	2 921	11.9	1 821	10.1	1 046	9.4	1 717	6.4
Bethel township	17 639	41 019	45 657	16 630	4 792	281	5.9	78	7.0	59	6.9	37	6.8	56	3.8
Brown township	11 697	32 875	34 542	12 000	1 559	52	3.3	6	1.3	6	1.6	10	4.7	12	2.9
Fletcher village	10 551	28 958	33 214	10 750	532	23	4.3	6	3.8	6	5.0	3	3.6	6	4.0
Concord township	14 363	31 931	37 069	15 657	24 050	2 036	8.5	731	11.3	429	9.3	337	10.8	446	6.5
Troy city	12 800	29 032	35 363	15 145	19 181	1 885	9.8	664	13.0	387	10.8	322	12.6	411	7.7
Elizabeth township	16 895	35 500	36 292	19 107	1 590	131	8.2	59	13.1	41	10.9	11	6.7	38	8.0
Huber Heights city (pt.)	10 298	43 750	43 750	–	30	–	–	–	–	–	–	–	–	–	–
Lostcreek township	14 743	35 000	38 125	21 250	1 558	25	1.6	6	1.5	–	–	4	3.7	7	1.5
Casstown village	12 661	23 750	30 000	10 625	231	4	1.7	–	–	–	–	4	10.3	–	–
Monroe township	16 203	37 281	41 669	19 772	12 657	454	3.6	141	4.2	76	3.0	59	4.8	84	2.2
Tipp City city	13 924	30 292	35 464	18 166	6 017	412	6.8	141	9.1	76	6.6	59	7.2	84	4.9
Newberry township	12 517	28 556	32 747	14 150	6 329	616	9.7	278	15.4	202	15.1	60	7.7	125	7.0
Bradford village (pt.)	9 186	26 302	28 200	12 614	1 106	174	15.7	92	28.3	70	28.9	13	10.0	40	13.1
Covington village	12 093	26 454	31 929	15 398	2 494	211	8.5	82	12.6	40	8.8	31	8.0	48	6.6
Newton township	12 390	29 945	32 305	14 023	3 226	199	6.2	70	7.5	46	6.6	20	5.1	38	4.0
Pleasant Hill village	11 791	29 659	34 185	12 321	1 066	56	5.3	25	8.3	22	10.3	11	6.7	13	4.3
Springcreek township	15 629	35 900	38 750	15 469	1 897	47	2.5	–	–	–	–	17	8.3	–	–
Staunton township	14 435	39 937	42 464	23 125	2 008	89	4.4	30	6.0	18	4.4	7	3.9	21	3.7
Union township	13 574	31 483	35 062	14 861	10 301	823	8.0	320	12.1	195	10.2	105	8.2	194	6.4
Laura village	10 574	28 125	31 696	10 833	459	40	8.7	18	12.4	13	12.6	10	24.4	8	6.3
Ludlow Falls village	9 774	25 000	28 750	10 500	295	32	10.8	16	21.6	7	14.3	–	–	8	9.5
Potsdam village	8 018	24 167	27 500	11 500	287	21	7.3	10	10.8	4	6.2	–	–	5	7.1
West Milton village	13 371	28 500	33 625	13 393	4 322	534	12.4	227	19.0	135	15.7	57	9.8	124	9.8
Washington township	11 744	25 461	29 335	14 602	22 130	2 941	13.3	1 202	19.8	749	17.3	379	12.9	696	11.0
Piqua city	11 490	25 026	29 073	13 958	20 339	2 884	14.2	1 188	20.9	735	18.3	373	14.1	683	11.9
Monroe County	9 101	20 413	24 162	7 959	15 276	3 283	21.5	1 112	28.6	757	25.8	507	22.3	808	18.2
Adams township	9 310	21 161	23 438	15 179	591	82	13.9	41	21.8	29	19.2	10	15.2	21	12.2
Benton township	7 405	15 625	17 250	5 000–	363	101	27.8	28	38.4	19	39.6	21	34.4	26	22.8
Bethel township	7 196	18 333	20 795	5 000–	444	135	30.4	50	39.7	39	40.6	27	34.2	30	23.1
Center township	9 478	20 721	26 187	8 334	3 916	861	22.0	285	31.3	156	23.7	127	19.8	225	20.0
Woodsfield village	9 232	17 405	23 250	8 266	2 729	695	25.5	233	35.9	116	25.0	92	19.7	185	24.1
Franklin township	7 623	17 208	20 682	11 042	409	70	17.1	18	17.0	7	9.9	3	4.9	17	13.5
Stafford village	9 434	21 250	26 250	17 500	101	11	10.9	5	13.5	–	–	1	33.3	2	8.0
Green township	10 037	25 313	27 500	5 000	353	47	13.3	11	14.7	11	26.8	18	19.8	15	12.3
Jackson township	8 720	21 250	27 321	5 000–	370	82	22.2	31	33.0	31	35.6	10	27.8	12	11.9
Lee township	9 525	16 653	18 947	11 292	1 319	409	31.0	177	43.5	140	43.8	6	4.2	102	28.2
Malaga township	8 531	18 468	22 250	5 429	880	236	26.8	97	37.5	64	33.3	31	23.0	59	20.7
Jerusalem village (pt.)	9 309	24 306	25 500	5 000–	89	13	14.6	6	28.6	4	28.6	3	17.6	2	6.7
Miltonsburg village	9 448	18 750	19 583	16 250	57	13	22.8	4	30.8	4	33.3	6	40.0	4	23.5
Ohio township	10 630	30 513	32 308	13 214	1 184	45	3.8	–	–	–	–	31	17.6	5	1.5
Perry township	10 109	24 625	28 646	11 250	571	73	12.8	17	14.0	9	9.6	23	23.5	23	13.5
Antioch village	11 265	19 688	29 583	10 833	60	2	3.3	–	–	–	–	2	8.7	–	–
Salem township	9 085	22 721	25 104	8 510	1 018	179	17.6	54	21.0	38	19.9	17	14.5	43	15.2
Clarington village	9 022	23 542	26 429	10 313	417	74	17.7	32	25.6	19	21.1	8	14.3	16	14.3
Seneca township	5 297	15 197	16 118	8 750	433	162	37.4	70	56.0	29	34.5	31	63.3	35	31.0
Summit township	12 644	21 944	28 889	10 000	632	80	12.7	23	14.3	20	18.2	12	11.3	15	8.3
Lewisville village	9 163	20 313	26 250	10 938	235	58	24.7	19	28.8	16	29.6	5	11.1	10	17.5
Sunsbury township	7 909	20 846	23 611	5 000–	1 543	383	24.8	138	32.9	100	30.5	60	33.9	91	20.7
Beallsville village	7 449	19 306	21 250	5 871	469	137	29.2	54	38.0	45	37.8	13	27.7	29	24.6
Jerusalem village (pt.)	9 829	32 500	40 625	5 000–	48	2	4.2	–	–	–	–	2	28.6	–	–
Wilson village (pt.)	11 835	31 563	33 750	21 250	110	8	7.3	4	16.7	4	28.6	–	–	2	6.3

TIPSII [UPF] GPH539 CENSUS90 72583600 05/13/92 1:03 PM MACHINE: C DATA:CENSUS90S*PH5TIPSDA39. 04/29/92 09:58:32 TAPE: NONE FRAME: 225
TSF:CENSUS90*92. 04/29/92 14:11:16 UTF:CENSUS90*93. 04/29/92 14:11:16 META:CENSUS90S*PH5TABLES39. 04/29/92 14:40:02

Table 9. **Income and Poverty Status in 1989: 1990**—Con.

[Data based on sample and subject to sampling variability, see text. For definitions of terms and meanings of symbols, see text]

State County County Subdivision Place	Per capita income in 1989 (dollars)	Median income in 1989 (dollars): Households	Families	Nonfamily households	Persons for whom poverty status is determined: Total	Income in 1989 below poverty level: All ages: Number	All ages: Percent	Related children: Under 18 years: Number	Under 18 years: Percent	5 to 17 years: Number	5 to 17 years: Percent	Persons 65 years and over: Number	Persons 65 years and over: Percent	Families with income in 1989 below poverty level: Number	Percent of all families
Monroe County—Con.															
Switzerland township	11 238	25 333	27 333	7 121	424	75	17.7	22	39.3	22	45.8	5	5.2	14	9.5
Washington township	6 581	10 000	13 917	5 000–	501	208	41.5	50	40.0	43	40.2	45	47.4	55	38.5
Graysville village	8 325	15 625	17 292	5 000–	104	28	26.9	2	22.2	2	33.3	16	37.2	9	24.3
Wayne township	7 281	25 114	26 818	5 000–	325	55	16.9	–	–	–	–	30	69.8	20	22.7
Montgomery County	14 495	30 111	36 069	17 944	561 952	70 967	12.6	27 052	19.3	17 368	17.5	6 839	10.1	15 168	9.8
Butler township	19 410	47 344	51 515	20 057	8 634	177	2.1	40	2.0	40	2.6	16	1.7	41	1.5
Clay township	12 842	30 156	34 787	15 375	8 289	483	5.8	183	8.8	148	9.5	53	4.6	116	4.7
Brookville village (pt.)	12 033	26 908	33 136	12 276	3 596	211	5.9	83	9.0	53	8.3	41	7.8	58	5.5
Clayton village (pt.)	20 041	38 333	39 583	36 875	41	2	4.9	–	–	–	–	–	–	–	–
Phillipsburg village	12 972	30 774	33 750	13 250	643	40	6.2	11	8.3	8	7.7	9	7.9	8	4.0
Verona village (pt.)	9 138	32 857	34 821	14 583	88	16	18.2	5	18.5	5	21.7	–	–	2	9.5
Dayton city	9 946	19 779	24 819	13 499	175 189	46 480	26.5	18 638	40.6	11 677	38.0	3 608	15.8	9 712	22.0
German township	13 754	35 239	40 268	12 401	7 717	448	5.8	163	8.0	115	7.7	59	6.9	83	3.6
Carlisle village (pt.)	–	–	–	–	–	–	–	–	–	–	–	–	–	–	–
Germantown city	12 862	32 487	36 544	17 431	4 916	314	6.4	116	8.8	74	7.7	53	9.8	58	4.0
Harrison township	13 735	24 751	30 247	16 519	25 844	4 114	15.9	1 657	28.9	1 023	26.1	472	11.7	1 037	14.3
Fort McKinley CDP (pt.)	13 342	27 589	31 120	15 111	4 232	487	11.5	235	21.2	173	21.2	34	6.8	128	9.9
Northridge CDP	9 122	20 381	22 493	13 385	9 419	2 385	25.3	1 060	41.2	596	34.0	141	14.9	682	25.0
Shiloh CDP	18 053	27 011	37 449	18 565	11 406	894	7.8	156	8.9	103	9.1	288	11.5	152	5.0
Huber Heights city (pt.)	14 327	37 900	40 380	24 566	38 362	1 661	4.3	608	5.5	437	5.5	111	5.0	352	3.2
Jackson township	13 153	34 743	38 423	16 202	6 341	204	3.2	42	2.4	37	2.8	31	4.6	49	2.6
Farmersville village	10 706	31 193	35 655	17 188	930	45	4.8	16	5.1	11	4.7	7	9.1	10	3.9
New Lebanon village (pt.)	12 826	30 123	32 092	14 688	2 752	67	2.4	–	–	–	–	8	2.5	21	2.7
Jefferson township	10 981	24 945	30 284	12 500	7 834	1 656	21.1	679	37.5	476	35.7	186	16.1	395	17.7
Drexel CDP (pt.)	8 092	14 384	16 925	7 325	2 571	956	37.2	429	57.4	289	55.0	79	21.5	232	32.8
Kettering city (pt.)	18 988	34 506	41 338	21 404	59 962	2 502	4.2	672	5.2	482	5.3	536	5.4	481	2.8
Madison township	12 601	28 241	31 401	20 693	28 703	3 527	12.3	1 406	19.0	1 009	18.8	213	6.4	799	10.0
Drexel CDP (pt.)	6 848	17 072	16 422	13 750	2 490	956	38.4	334	49.0	196	43.3	44	19.9	228	33.8
Fort McKinley CDP (pt.)	10 798	28 268	29 491	18 409	4 927	559	11.3	213	15.3	141	13.9	42	8.4	156	10.9
Trotwood city	14 108	30 717	35 197	21 142	8 782	523	6.0	135	6.3	95	6.2	68	7.5	95	3.8
Mad River township	12 048	28 457	31 153	19 231	30 047	2 297	7.6	800	9.9	482	8.6	264	9.3	506	5.9
Overlook-Page Manor CDP	12 900	30 472	34 303	16 512	13 210	705	5.3	234	8.2	155	7.5	96	5.5	143	3.5
Riverside village	15 008	26 959	31 307	23 346	1 460	178	12.2	25	10.8	20	13.2	13	15.5	29	9.6
Wright-Patterson AFB CDP (pt.)	7 050	23 497	23 320	26 250	4 944	273	5.5	161	7.2	74	5.7	–	–	55	4.1
Miami township	15 820	35 256	40 294	22 425	40 085	2 417	6.0	882	9.4	533	8.0	382	9.5	524	4.5
Carlisle village (pt.)	13 183	29 107	29 107	–	256	22	8.6	11	27.5	11	33.3	–	–	6	6.6
Miamisburg city	13 678	32 436	37 752	15 684	17 320	1 339	7.7	529	11.5	312	9.4	238	12.7	306	6.1
Springboro city (pt.)	–	–	–	–	–	–	–	–	–	–	–	–	–	–	–
Moraine city	11 166	25 880	32 360	14 875	5 820	708	12.2	244	15.8	169	15.4	103	18.5	170	10.7
Oakwood city	30 436	52 201	66 945	25 333	8 957	269	3.0	72	3.3	45	2.8	58	3.9	49	1.9
Perry township	13 556	32 219	36 104	15 046	6 037	293	4.9	72	4.7	50	4.4	55	8.1	60	3.3
Brookville village (pt.)	11 976	29 464	37 031	16 193	922	61	6.6	15	7.5	7	4.6	7	5.0	6	2.3
New Lebanon village (pt.)	11 687	27 250	31 354	11 367	1 478	110	7.4	22	5.9	15	5.6	21	13.7	29	6.8
Randolph township	16 905	40 672	45 183	20 538	30 207	951	3.1	278	3.4	242	3.9	164	5.3	214	2.4
Clayton village (pt.)	16 488	33 828	34 688	30 500	670	7	1.0	4	2.5	4	3.0	–	–	2	.9
Englewood city	15 795	37 087	43 669	16 875	11 281	354	3.1	60	2.2	51	2.5	122	8.3	75	2.3
Northview CDP	20 265	47 540	51 213	27 989	10 248	285	2.8	87	3.1	77	3.6	29	2.8	67	2.2
Union city	12 524	35 359	37 333	21 940	5 501	266	4.8	121	6.6	104	7.7	13	5.3	57	3.7
Vandalia city	15 627	34 835	40 331	19 938	13 731	547	4.0	123	3.9	104	4.6	91	6.3	133	3.4
Washington township	24 357	50 203	58 828	30 451	45 950	1 523	3.3	368	3.4	239	2.9	276	5.2	323	2.4
Centerville city	21 790	45 424	53 937	28 647	20 720	774	3.7	180	3.8	118	3.4	131	4.8	177	3.0
Woodbourne-Hyde Park CDP	30 206	58 836	64 513	30 045	7 792	198	2.5	42	2.5	26	2.1	78	6.1	39	1.5
Wayne township	–	–	–	–	–	–	–	–	–	–	–	–	–	–	–
West Carrollton City city	15 035	32 207	39 500	20 712	14 243	710	5.0	125	4.1	60	2.8	161	11.9	124	3.0
Morgan County	9 373	21 396	25 847	10 255	13 924	2 953	21.2	1 249	31.3	893	29.7	289	14.9	650	16.4
Bloom township	9 052	21 726	21 346	20 469	1 019	234	23.0	104	33.3	96	36.4	6	10.3	53	18.5
Bristol township	11 835	22 353	28 250	11 250	158	–	–	–	–	–	–	–	–	–	–
Center township	9 377	27 802	28 448	5 000–	614	92	15.0	54	26.5	47	27.8	7	7.4	15	8.2
Deerfield township	6 760	20 000	23 229	5 999	687	242	35.2	136	54.8	92	51.1	20	29.0	51	26.7
Homer township	8 596	16 357	16 571	13 500	619	134	21.6	39	33.3	39	38.6	6	4.6	33	17.4
Malta township	9 915	22 583	26 842	13 625	1 935	288	14.9	94	18.8	58	16.9	38	12.2	72	13.0
Malta village	8 885	18 056	23 062	10 125	773	147	19.0	49	28.8	35	27.8	33	18.5	35	17.4
Manchester township	7 097	20 250	22 656	11 250	137	46	33.6	10	38.5	10	38.5	5	29.4	11	25.6
Marion township	8 969	25 000	25 798	11 389	1 248	326	26.1	158	40.7	120	40.0	8	10.0	82	21.6
Chesterhill village	9 249	20 250	21 625	13 125	337	91	27.0	45	42.1	38	42.7	4	10.5	29	26.6
Meigsville township	12 816	36 111	38 859	9 357	714	60	8.4	12	6.5	12	7.8	18	24.0	18	8.0
Morgan township	10 480	18 356	25 481	10 179	2 512	583	23.2	274	40.5	171	37.1	57	11.7	123	18.1
McConnelsville village	12 256	19 275	30 625	10 521	1 796	291	16.2	100	24.9	73	24.6	52	12.7	58	11.8
Penn township	7 938	17 455	25 859	5 000	722	156	21.6	66	29.3	36	23.8	18	17.6	25	12.8
Union township	10 863	19 861	27 870	5 443	690	186	27.0	76	37.8	54	35.8	7	8.3	35	17.0
Windsor township	8 682	20 789	28 013	9 019	1 969	440	22.3	173	28.5	110	23.7	42	14.7	106	19.9
Stockport village	9 398	19 375	28 125	8 443	463	96	20.7	34	27.2	21	21.9	19	19.8	24	19.0
York township	7 132	21 833	23 929	5 291	900	166	18.4	53	18.3	48	20.7	57	55.9	26	11.4
Morrow County	10 581	27 318	30 430	13 281	27 440	3 039	11.1	1 375	17.3	911	15.2	301	10.4	678	8.6
Bennington township	9 942	29 167	31 548	10 357	2 443	294	12.0	131	18.0	95	16.4	49	20.9	72	10.2
Marengo village	10 065	27 045	30 469	14 063	375	43	11.5	22	18.3	14	14.9	3	11.5	6	5.7
Canaan township	10 638	29 485	30 921	7 140	830	67	8.1	35	15.6	29	15.1	11	8.1	13	5.1
Cardington township	9 860	24 328	27 500	11 689	2 613	360	13.8	154	22.0	84	16.5	32	9.9	87	11.6
Cardington village	9 168	21 510	25 536	11 687	1 767	333	18.8	143	30.4	79	24.5	32	12.4	78	15.9
Chester township	10 451	29 615	33 229	21 477	1 608	168	10.4	84	14.9	67	14.5	15	14.9	26	6.1
Chesterville village	7 808	19 808	25 278	14 000	238	43	18.1	20	22.0	11	20.0	3	12.5	10	16.7
Congress township	12 666	28 625	31 667	12 105	1 309	228	17.4	126	44.8	96	43.0	8	4.7	45	10.6
Franklin township	10 120	27 308	30 848	9 477	1 014	82	8.1	28	11.5	20	11.3	3	2.8	16	5.3
Gilead township	10 528	23 463	28 589	13 636	5 433	667	12.3	318	20.4	224	18.8	66	9.2	119	8.1
Edison village	8 128	20 833	28 393	10 469	416	69	16.6	35	28.0	28	29.5	7	15.9	10	9.5
Mount Gilead village	10 622	21 630	26 635	13 295	2 823	340	12.0	152	20.2	99	18.3	44	9.2	59	7.6
Harmony township	9 887	26 685	28 487	12 050	1 522	75	4.9	26	5.1	10	2.7	7	5.3	17	3.9
Lincoln township	10 456	28 092	32 656	13 036	1 640	212	12.9	99	20.7	86	22.3	9	6.9	53	11.1
Fulton village	9 225	21 667	30 313	20 769	245	54	22.0	14	21.9	4	9.5	9	26.5	12	18.8
North Bloomfield township	11 811	32 985	34 184	20 114	1 757	107	6.1	13	2.8	–	–	60	34.9	37	7.4
Perry township	8 389	23 274	24 167	14 830	1 724	357	20.7	195	35.4	93	28.5	5	2.8	90	18.8
Peru township	11 015	36 833	38 929	20 938	900	20	2.2	–	–	–	–	–	–	7	2.6
South Bloomfield township	12 235	31 591	35 982	23 295	1 304	88	6.7	17	5.3	9	3.9	30	23.6	18	5.0
Sparta village	9 451	28 750	29 250	11 250	184	27	14.7	10	18.5	2	9.5	3	12.5	6	10.9

TIPSII [UPF] GPH539 CENSUS90 72583600 05/13/92 1:03 PM MACHINE: C DATA:CENSUS90S*PH5TIPSDA39. 04/29/92 09:58:32 TAPE: NONE FRAME: 226
TSF:CENSUS90*92. 04/29/92 14:11:16 UTF:CENSUS90*93. 04/29/92 14:11:16 META:CENSUS90S*PH5TABLES39. 04/29/92 14:40:02

Table 9. **Income and Poverty Status in 1989: 1990**—Con.

[Data based on sample and subject to sampling variability, see text. For definitions of terms and meanings of symbols, see text]

State County County Subdivision Place	Per capita income in 1989 (dollars)	Median income in 1989 (dollars): Households	Families	Nonfamily households	Persons for whom poverty status is determined: Total	Income in 1989 below poverty level: All ages: Number	All ages: Percent	Related children: Under 18 years: Number	Under 18 years: Percent	5 to 17 years: Number	5 to 17 years: Percent	Persons 65 years and over: Number	Persons 65 years and over: Percent	Families with income in 1989 below poverty level: Number	Percent of all families
Morrow County—Con.															
Troy township	13 339	33 472	38 667	10 515	1 143	34	3.0	17	5.6	–	–	–	–	11	3.3
Washington township	11 178	29 315	29 597	10 750	1 145	111	9.7	30	8.8	19	7.0	6	4.2	37	10.5
Westfield township	8 847	25 708	26 167	15 208	1 055	169	16.0	102	27.7	79	25.9	–	–	30	10.0
Muskingum County	10 844	23 967	29 480	11 770	80 009	11 778	14.7	4 541	21.1	3 032	19.3	1 276	12.1	2 677	11.8
Adams township	9 843	28 229	27 917	33 036	427	61	14.3	32	29.6	32	36.0	–	–	10	7.8
Blue Rock township	9 287	21 500	23 304	16 607	449	50	11.1	–	–	–	–	–	–	5	3.8
Brush Creek township	9 777	25 066	30 750	8 477	1 273	306	24.0	108	32.7	87	33.1	49	29.9	65	18.2
Cass township	11 081	31 133	33 125	17 500	1 215	80	6.6	21	5.6	21	6.9	14	10.3	24	6.7
Dresden village (pt.)	–	–	–	–	–	–	–	–	–	–	–	–	–	–	–
Clay township	8 951	19 676	22 629	12 692	1 097	231	21.1	83	27.2	64	26.8	22	16.3	42	14.2
Roseville village (pt.)	9 007	18 125	20 781	12 596	851	225	26.4	83	35.6	64	36.4	16	12.9	42	18.3
Falls township	15 438	33 195	39 713	13 141	8 161	578	7.1	109	6.1	98	7.2	136	9.9	112	4.5
North Zanesville CDP	18 853	33 628	42 793	7 981	2 068	130	6.3	8	2.3	8	3.5	64	12.0	8	1.3
Harrison township	9 191	22 100	23 833	9 589	1 507	239	15.9	87	18.6	42	12.7	29	15.3	50	11.7
Philo village	8 206	22 865	25 167	11 250	818	100	12.2	43	16.9	26	12.9	15	14.0	20	8.8
Highland township	12 058	27 857	34 250	10 781	705	32	4.5	4	2.2	4	2.8	5	4.4	12	5.6
Hopewell township	10 541	26 672	29 537	11 691	2 648	242	9.1	102	13.0	69	12.1	18	7.6	53	6.9
Gratiot village (pt.)	11 265	22 500	25 000	12 500	82	6	7.3	–	–	–	–	–	–	–	–
Jackson township	10 176	26 602	31 122	10 583	2 085	173	8.3	53	8.6	30	6.4	28	12.3	39	6.5
Frazeysburg village	9 867	23 203	29 803	10 167	1 170	133	11.4	44	12.6	27	10.8	28	17.0	30	9.0
Jefferson township	10 559	21 410	29 191	8 252	1 832	191	10.4	68	13.8	57	15.0	50	20.6	44	8.5
Dresden village (pt.)	10 725	22 228	30 217	8 818	1 581	147	9.3	44	10.8	33	10.9	41	18.3	33	7.4
Licking township	12 116	32 831	35 446	15 357	1 898	24	1.3	6	1.0	–	–	6	4.8	6	1.1
Madison township	12 494	30 982	31 786	23 393	437	26	5.9	13	8.6	–	–	–	–	7	5.4
Meigs township	14 225	36 786	36 786	–	182	–	–	–	–	–	–	–	–	–	–
Monroe township	9 693	23 571	30 156	12 045	289	14	4.8	–	–	–	–	–	–	6	6.7
Muskingum township	12 042	29 930	32 907	14 038	3 299	319	9.7	122	12.8	87	12.7	33	13.9	78	8.0
Newton township	9 962	24 258	27 894	11 359	5 163	575	11.1	206	14.7	174	16.4	47	8.9	140	9.4
Fultonham village	7 225	22 159	22 386	15 000	185	34	18.4	18	27.3	18	35.3	1	6.7	8	16.3
South Zanesville village (pt.)	11 326	35 625	36 875	16 250	67	–	–	–	–	–	–	–	–	–	–
Perry township	11 710	28 162	31 618	13 095	2 034	221	10.9	68	13.6	48	11.5	34	14.1	57	9.0
Rich Hill township	11 545	30 781	36 250	21 667	367	15	4.1	–	–	–	–	–	–	7	6.9
Salem township	9 930	25 977	26 213	13 438	882	59	6.7	18	6.1	18	7.9	13	24.5	16	6.3
Adamsville village	7 548	16 750	19 063	11 875	146	23	15.8	5	11.6	5	12.2	9	39.1	7	18.4
Salt Creek township	9 937	26 143	30 789	9 689	1 060	102	9.6	14	3.6	7	2.6	28	37.3	24	8.9
Springfield township	10 496	24 571	29 026	11 771	5 286	492	9.3	170	13.2	95	9.8	83	11.3	107	6.9
South Zanesville village (pt.)	9 745	21 301	26 157	10 357	1 894	240	12.7	71	14.5	54	14.6	54	20.0	59	10.9
Union township	10 168	28 750	34 841	12 384	2 924	402	13.7	141	17.8	85	14.5	45	12.4	84	10.4
New Concord village	8 843	25 871	36 429	12 212	1 252	172	13.7	40	13.4	22	9.8	27	11.5	23	7.1
Norwich village	9 309	20 833	20 833	17 500	143	24	16.8	6	20.0	2	10.5	3	60.0	4	11.1
Washington township	11 263	26 928	31 369	14 360	4 024	352	8.7	97	10.2	46	6.3	43	9.7	88	7.2
Pleasant Grove CDP	11 474	27 000	32 125	15 764	1 864	149	8.0	38	9.0	22	7.3	13	6.3	36	6.3
Wayne township	11 935	28 708	32 152	11 653	4 551	215	4.7	51	3.9	37	3.7	49	9.7	38	2.8
Zanesville city	9 504	17 658	22 055	11 037	26 214	6 779	25.9	2 968	41.3	1 931	39.1	544	13.1	1 563	22.7
Noble County	9 028	21 617	25 625	8 750	11 176	1 830	16.4	726	22.7	538	22.7	291	18.3	394	12.2
Beaver township	7 359	14 286	24 667	5 706	565	179	31.7	68	41.2	59	50.4	24	28.6	42	26.9
Batesville village	7 817	20 938	28 125	7 054	91	14	15.4	7	25.0	3	20.0	1	7.7	2	10.0
Brookfield township	10 955	32 708	32 708	–	163	30	18.4	24	66.7	24	80.0	–	–	6	9.8
Buffalo township	8 281	23 221	24 519	5 316	698	91	13.0	43	18.1	38	21.2	16	21.1	19	9.0
Center township	9 410	24 063	26 400	7 868	941	165	17.5	62	24.1	54	29.0	17	14.8	34	12.1
Sarahsville village	10 168	26 500	28 750	5 000	166	18	10.8	4	7.8	2	5.4	7	63.6	5	10.4
Elk township	6 230	13 224	21 429	6 549	432	166	38.4	79	54.9	72	52.6	27	44.3	33	29.5
Enoch township	7 137	19 821	21 786	9 648	406	65	16.0	19	15.2	19	19.4	7	53.8	12	11.3
Dexter City village (pt.)	6 000	13 750	13 750	–	7	–	–	–	–	–	–	–	–	–	–
Jackson township	10 042	21 389	26 875	5 544	453	78	17.2	38	31.4	36	35.3	14	24.1	11	9.2
Dexter City village (pt.)	7 121	21 250	28 000	15 417	46	8	17.4	4	25.0	4	26.7	2	100.0	2	16.7
Jefferson township	6 966	18 750	25 417	12 857	235	46	19.6	22	31.9	–	–	8	28.6	9	15.8
Dexter City village (pt.)	8 285	20 357	21 964	15 625	83	6	7.2	2	7.1	–	–	2	12.5	2	8.7
Marion township	8 322	24 625	26 190	9 726	782	184	23.5	73	29.7	54	31.6	28	28.0	41	17.7
Summerfield village	6 837	18 750	20 313	7 085	300	75	25.0	30	30.0	26	40.0	8	18.6	20	24.1
Noble township	9 068	22 149	26 583	9 825	1 991	177	8.9	59	9.4	42	9.3	20	8.7	43	7.7
Belle Valley village	7 377	14 732	21 786	10 536	273	52	19.0	15	17.6	9	14.5	8	29.6	13	17.6
Olive township	9 765	20 208	24 167	11 090	3 175	447	14.1	167	20.5	96	15.8	81	14.6	105	11.0
Caldwell village	10 610	20 263	25 985	10 938	1 725	248	14.4	95	21.5	52	15.5	63	17.7	54	10.8
Dexter City village (pt.)	7 945	13 750	28 750	13 750	22	–	–	–	–	–	–	–	–	–	–
Seneca township	13 593	30 104	40 288	13 250	361	32	8.9	–	–	–	–	23	35.9	10	8.6
Sharon township	8 724	26 250	28 021	6 667	352	18	5.1	–	–	–	–	12	12.4	6	5.7
Stock township	8 021	21 458	26 429	9 411	316	110	34.8	51	51.5	31	52.5	14	41.2	16	20.0
Wayne township	7 652	21 080	22 109	13 333	306	42	13.7	21	20.6	13	15.7	–	–	7	8.2
Ottawa County	14 144	31 360	36 856	15 643	39 392	2 605	6.6	900	9.3	636	8.7	457	7.8	562	4.9
Allen township	13 767	39 937	42 058	14 559	3 044	169	5.6	71	8.6	66	11.2	25	8.4	33	3.8
Clay Center village	11 878	35 625	38 625	23 750	298	11	3.7	2	2.4	2	3.4	1	3.4	3	3.8
Bay township	10 315	22 893	22 821	25 139	1 297	234	18.0	108	29.0	87	28.9	26	12.4	73	17.0
Benton township	12 764	34 275	37 880	10 208	2 541	157	6.2	60	7.5	51	8.4	39	14.1	30	4.3
Rocky Ridge village	8 827	25 938	29 688	9 511	433	68	15.7	29	20.1	20	17.7	9	18.8	18	15.9
Carroll township	14 515	36 667	41 250	21 477	1 664	65	3.9	11	2.7	6	1.7	6	2.6	14	2.8
Catawba Island township	22 313	43 750	50 708	20 000	3 190	56	1.8	15	2.3	8	1.6	7	1.4	14	1.5
Clay township	13 330	34 639	38 955	17 663	5 162	236	4.6	110	7.5	67	6.2	30	4.9	47	3.3
Genoa village	12 167	29 302	34 674	13 667	2 157	158	7.3	74	11.8	48	10.6	17	5.9	33	5.6
Danbury township	15 355	31 415	36 193	15 795	4 370	333	7.6	86	11.2	57	10.0	73	7.4	77	5.5
Marblehead village	15 790	33 646	42 625	17 083	733	70	9.5	18	11.7	12	9.8	7	3.7	18	8.1
Erie township	11 049	24 301	26 750	17 500	1 344	197	14.7	89	27.0	75	37.3	18	11.7	41	11.2
Harris township	14 103	32 139	36 382	11 389	2 696	96	3.6	4	.6	1	.2	58	13.1	8	1.0
Elmore village	13 899	29 667	36 683	10 375	1 331	67	5.0	4	1.2	1	.4	35	13.5	8	2.1
Portage township	13 292	27 857	28 812	17 062	1 660	118	7.1	36	9.8	5	1.8	10	4.6	40	7.8
Port Clinton city	13 137	27 137	31 779	15 223	6 964	675	9.7	252	15.1	172	13.5	121	10.4	151	7.7
Put-in-Bay township	13 613	21 736	36 250	10 000	505	44	8.7	–	–	–	–	14	12.8	–	–
Put-in-Bay village	15 860	34 688	50 170	11 875	132	5	3.8	–	–	–	–	–	–	–	–
Salem township	13 198	33 031	38 899	13 558	4 955	225	4.5	58	4.3	41	4.1	30	4.8	34	2.5
Oak Harbor village	13 128	29 745	37 000	12 333	2 637	135	5.1	29	4.1	23	4.4	25	5.8	27	3.7

TIPSII [UPF] GPH539 CENSUS90 72583600 05/13/92 1:03 PM MACHINE: C DATA:CENSUS90S*PH5TIPSDA39. 04/29/92 09:58:32 TAPE: NONE FRAME: 227
TSF:CENSUS90*92. 04/29/92 14:11:16 UTF:CENSUS90*93. 04/29/92 14:11:16 META:CENSUS90S*PH5TABLES39. 04/29/92 14:40:02

Table 9. **Income and Poverty Status in 1989: 1990**—Con.

[Data based on sample and subject to sampling variability, see text. For definitions of terms and meanings of symbols, see text]

State County County Subdivision Place	Per capita income in 1989 (dollars)	Median income in 1989 (dollars)			Persons for whom poverty status is determined									Families with income in 1989 below poverty level	
						Income in 1989 below poverty level									
						All ages		Related children				Persons 65 years and over			
								Under 18 years		5 to 17 years					
		Households	Families	Nonfamily households	Total	Number	Percent	Number	Percent	Number	Percent	Number	Percent	Number	Percent of all families
Paulding County	11 254	28 345	31 946	14 350	20 298	1 987	9.8	694	11.5	468	10.4	274	11.6	456	8.0
Auglaize township	10 750	31 271	32 687	15 400	1 403	98	7.0	11	2.5	–	–	22	18.6	30	7.2
Benton township	12 514	29 583	36 250	10 625	1 088	88	8.1	12	3.9	6	2.6	19	15.7	25	7.7
Payne village (pt.)	11 911	21 364	31 875	6 929	339	30	8.8	–	–	–	–	19	26.0	5	5.2
Blue Creek township	9 836	24 545	26 875	12 000	804	113	14.1	28	13.8	24	14.0	25	18.9	24	10.6
Haviland village	8 929	20 536	21 500	18 750	221	58	26.2	17	32.7	13	39.4	5	14.7	12	23.1
Scott village (pt.)	10 666	27 083	32 969	13 333	143	10	7.0	2	6.9	2	8.7	2	12.5	3	7.7
Brown township	10 862	25 963	30 000	13 047	2 405	330	13.7	131	18.9	79	16.1	33	12.9	74	10.9
Melrose village	7 567	15 625	18 250	10 417	280	66	23.6	17	17.9	8	11.1	17	39.5	18	24.7
Oakwood village	10 152	25 714	31 964	11 875	709	130	18.3	71	34.8	42	29.2	5	6.3	30	15.5
Carryall township	12 475	29 719	34 648	17 016	3 015	179	5.9	56	6.9	47	8.8	24	6.4	34	4.2
Antwerp village	11 360	26 495	31 406	16 000	1 675	141	8.4	56	11.8	47	13.9	21	9.1	30	6.7
Crane township	10 893	33 015	33 995	22 273	1 579	89	5.6	37	7.4	14	3.7	–	–	27	6.2
Cecil village	7 646	25 592	25 893	16 875	245	50	20.4	17	22.4	8	19.0	–	–	14	21.9
Emerald township	10 339	30 543	33 500	13 333	812	68	8.4	41	14.4	18	9.0	6	17.1	11	5.3
Harrison township	11 434	30 319	33 015	10 417	1 700	146	8.6	66	12.2	52	12.5	17	7.4	32	6.7
Payne village (pt.)	10 816	26 161	30 337	10 833	852	87	10.2	40	15.8	29	16.1	17	12.3	19	7.6
Jackson township	12 713	29 212	31 538	8 617	1 795	224	12.5	104	17.8	86	19.6	16	7.7	43	8.5
Broughton village	6 900	21 786	23 750	10 417	177	33	18.6	18	25.0	16	27.1	2	14.3	7	14.9
Paulding village (pt.)	11 967	32 344	38 125	13 750	144	2	1.4	–	–	–	–	–	–	–	–
Latty township	9 187	25 185	27 837	8 148	1 126	125	11.1	50	14.7	29	11.2	23	16.5	29	9.1
Grover Hill village	8 350	24 063	25 592	9 528	541	85	15.7	36	20.1	20	14.7	12	18.5	21	13.4
Paulding township	11 073	26 429	30 875	15 089	3 874	428	11.0	121	11.1	88	10.3	79	14.3	103	9.5
Latty village	10 201	28 125	29 375	18 750	203	13	6.4	4	5.7	4	7.7	5	27.8	4	6.9
Paulding village (pt.)	10 901	24 144	28 902	14 491	2 410	274	11.4	83	12.5	64	12.6	51	13.1	63	9.5
Washington township	10 065	23 750	25 714	16 429	697	99	14.2	37	15.9	25	13.6	10	10.8	24	12.9
Perry County	9 247	21 517	24 985	9 705	31 255	5 959	19.1	2 278	25.1	1 629	23.9	722	18.8	1 380	15.8
Bearfield township	7 511	18 357	21 250	8 092	1 237	237	19.2	73	18.4	46	13.6	18	22.0	54	15.0
Clayton township	9 564	23 466	25 329	8 297	1 151	259	22.5	98	33.6	86	33.2	16	13.1	61	17.2
Coal township	8 285	20 271	22 000	15 125	1 143	263	23.0	117	33.7	83	32.8	15	10.9	54	17.6
New Straitsville village	8 111	19 250	22 054	9 553	862	199	23.1	85	32.8	64	32.7	11	10.2	43	17.6
Harrison township	8 296	17 337	22 288	9 837	5 149	1 251	24.3	544	37.1	351	31.7	84	11.6	307	21.9
Crooksville village	8 829	19 643	25 291	10 598	2 573	583	22.7	246	35.7	155	31.4	43	11.1	144	20.9
Roseville village (pt.)	6 727	14 872	16 458	8 052	994	332	33.4	175	50.3	117	44.2	14	12.1	80	28.3
Hopewell township	10 509	27 650	33 621	8 676	1 735	206	11.9	83	16.1	71	19.7	53	24.3	46	9.8
Glenford village	9 345	26 250	31 250	5 995	211	16	7.6	6	8.6	4	8.9	2	8.0	3	5.2
Jackson township	9 365	23 750	26 302	10 268	2 120	264	12.5	108	15.3	85	15.3	40	18.7	67	11.3
Junction City village	8 535	20 927	23 194	10 000	769	128	16.6	51	21.6	30	16.4	9	9.4	35	17.1
Madison township	7 953	22 188	22 955	13 333	894	194	21.7	92	34.2	85	34.6	10	10.2	51	19.3
Monday Creek township	6 223	17 188	20 677	5 360	674	233	34.6	117	48.1	80	45.2	15	14.3	47	25.7
Monroe township	8 143	16 630	20 529	7 205	1 527	457	29.9	147	36.8	87	30.9	53	20.3	117	26.9
Corning village	8 608	18 523	23 162	6 572	698	124	17.8	30	17.8	9	7.5	26	20.2	28	13.9
Rendville village	8 080	15 417	16 250	6 667	19	6	31.6	–	–	–	–	2	22.2	2	28.6
Pike township	9 273	20 843	24 340	8 081	6 720	1 366	20.3	535	27.2	376	25.7	200	25.1	311	16.9
New Lexington city	9 090	19 654	22 913	8 943	4 986	1 128	22.6	454	31.5	320	31.4	183	27.8	259	18.6
Pleasant township	7 915	19 464	22 000	8 463	817	133	16.3	32	15.1	18	13.0	19	15.6	27	11.3
Reading township	10 382	23 574	27 708	9 201	3 446	432	12.5	128	13.1	97	14.6	97	21.3	90	9.1
Somerset village	10 036	21 667	26 205	9 610	1 323	172	13.0	34	10.1	26	11.1	42	17.5	33	8.8
Salt Lick township	7 429	16 597	22 054	6 822	1 193	337	28.2	101	30.1	74	30.2	34	23.9	75	23.9
Hemlock village	7 022	16 250	16 250	18 750	175	50	28.6	10	22.7	6	20.7	11	44.0	15	27.3
Shawnee village	7 527	18 625	22 437	7 941	770	203	26.4	77	32.6	56	32.7	21	22.1	41	20.6
Thorn township	11 968	30 293	33 750	19 583	3 449	327	9.5	103	10.8	90	12.4	68	18.8	73	7.4
Thornville village	13 814	33 295	38 000	13 125	750	23	3.1	7	3.5	7	5.1	6	6.8	2	.9
Pickaway County	11 490	28 403	32 179	14 529	42 392	5 120	12.1	1 862	16.0	1 290	15.3	607	13.5	1 173	9.5
Circleville township	12 037	25 300	31 346	13 309	14 725	1 901	12.9	574	15.4	379	14.4	342	17.6	403	9.5
Circleville city	11 985	24 630	30 493	13 624	11 444	1 667	14.6	551	19.8	368	19.4	255	16.2	360	10.7
Logan Elm Village CDP	11 458	31 055	35 437	8 907	1 185	110	9.3	13	3.6	5	1.7	53	35.6	27	8.0
Darby township	12 080	31 500	35 114	14 071	3 468	325	9.4	85	8.8	41	5.8	31	13.4	90	8.4
Harrisburg village (pt.)	–	–	–	–	–	–	–	–	–	–	–	–	–	–	–
Deer Creek township	12 067	29 891	33 421	11 786	1 295	150	11.6	50	16.0	35	14.8	37	19.6	35	8.9
Williamsport village	11 138	26 250	32 167	10 000	812	111	13.7	50	21.9	35	20.1	20	19.2	25	10.8
Harrison township	11 502	26 897	30 490	17 847	5 226	590	11.3	244	15.7	166	15.4	51	13.1	136	9.0
Ashville village	12 022	28 590	32 610	14 239	2 254	229	10.2	84	13.0	47	10.3	31	13.5	51	8.1
South Bloomfield village	11 431	26 736	31 000	13 542	896	65	7.3	18	7.6	17	9.4	6	6.7	17	6.1
Jackson township	10 977	26 250	26 384	17 321	875	102	11.7	24	11.5	24	13.2	–	–	25	9.7
Madison township	11 622	24 297	28 583	14 464	1 520	109	7.2	62	15.4	62	23.7	10	4.4	26	5.9
Monroe township	10 684	29 519	32 062	16 538	1 086	232	21.4	84	22.4	56	20.7	13	14.6	48	18.0
Muhlenberg township	9 559	24 559	23 571	17 500	728	167	22.9	52	26.8	30	23.4	28	36.4	44	20.6
Darbyville village	7 725	16 250	20 500	6 667	267	102	38.2	27	56.3	14	58.3	17	42.5	24	33.3
Perry township	10 068	24 738	26 187	11 591	1 384	193	13.9	75	18.9	60	19.4	20	10.0	44	10.3
New Holland village (pt.)	9 781	24 286	27 500	10 000	745	104	14.0	30	14.6	22	14.1	18	14.3	22	10.1
Pickaway township	12 157	30 611	31 571	17 917	1 708	137	8.0	73	15.0	44	11.9	–	–	29	5.5
Salt Creek township	10 905	30 705	32 167	10 625	1 983	327	16.5	172	31.0	120	28.7	23	12.5	72	11.7
Tarlton village	6 801	13 250	14 333	7 496	302	127	42.1	56	57.1	35	49.3	23	33.8	30	34.9
Scioto township	9 694	33 319	35 774	17 500	2 941	325	11.1	149	18.2	125	20.5	17	5.8	71	8.4
Commercial Point village	10 626	26 000	32 500	11 250	408	16	3.9	2	1.6	2	2.1	8	21.1	4	3.4
Orient village	8 131	22 750	24 250	11 250	271	65	24.0	24	27.0	17	31.5	2	8.7	16	20.3
Walnut township	13 729	41 985	43 971	22 656	2 287	121	5.3	51	6.8	25	4.4	15	10.3	35	5.6
Washington township	13 269	35 106	37 865	20 000	2 627	312	11.9	100	13.8	78	13.4	20	9.7	82	10.9
Wayne township	8 427	19 250	24 038	14 519	539	129	23.9	67	45.9	45	54.9	–	–	33	22.9
Pike County	8 958	19 486	22 567	8 173	23 830	6 333	26.6	2 523	36.6	1 865	36.1	702	23.1	1 596	23.4
Beaver township	8 312	19 444	21 842	5 000–	1 246	449	36.0	218	52.4	165	48.1	17	25.4	108	29.0
Beaver village (pt.)	11 307	21 875	33 750	6 926	146	11	7.5	4	11.8	4	14.8	1	5.9	2	4.8
Benton township	6 649	13 652	16 964	5 000–	1 408	516	36.6	178	44.5	145	45.7	87	48.3	134	33.3
Camp Creek township	7 372	13 098	14 295	5 000–	633	254	40.1	77	50.3	49	43.0	34	36.6	60	29.4
Jackson township	7 441	15 852	21 544	5 000–	1 380	504	36.5	193	48.4	112	41.6	97	57.7	128	32.8
Marion township	9 155	18 542	21 083	15 114	1 050	205	19.5	51	20.5	44	22.3	33	17.9	53	16.9
Beaver village (pt.)	9 519	18 750	24 750	10 208	184	47	25.5	9	32.1	4	30.8	13	22.0	13	21.3
Mifflin township	6 480	14 063	15 536	5 000–	992	344	34.7	144	47.1	105	49.5	38	38.8	93	31.3
Newton township	8 583	20 769	24 922	9 255	1 540	466	30.3	208	42.7	182	45.2	48	30.0	116	25.7
Pebble township	8 206	21 053	21 820	8 525	1 633	318	19.5	149	25.4	120	26.0	22	16.2	73	16.1
Pee Pee township	11 169	23 148	28 065	11 544	7 209	1 176	16.3	440	25.0	319	24.4	171	12.5	290	14.1
Waverly City city	11 217	21 498	27 238	11 310	4 425	781	17.6	293	29.4	232	30.4	140	12.7	180	14.6
Perry township	6 254	16 210	16 400	11 000	740	225	30.4	81	36.3	74	44.6	7	14.6	56	28.9
Scioto township	8 984	20 707	23 173	13 056	1 218	369	30.3	154	38.9	97	32.1	30	27.5	95	31.8

TIPSII [UPF] GPH539 CENSUS90 72583600 05/13/92 1:03 PM MACHINE: C DATA:CENSUS90S*PH5TIPSDA39. 04/29/92 09:58:32 TAPE: NONE FRAME: 228
TSF:CENSUS90*92. 04/29/92 14:11:16 UTF:CENSUS90*93. 04/29/92 14:11:16 META:CENSUS90S*PH5TABLES39. 04/29/92 14:40:02

Table 9. **Income and Poverty Status in 1989: 1990**—Con.

[Data based on sample and subject to sampling variability, see text. For definitions of terms and meanings of symbols, see text]

State County County Subdivision Place	Per capita income in 1989 (dollars)	Median income in 1989 (dollars)			Persons for whom poverty status is determined									Families with income in 1989 below poverty level	
						Income in 1989 below poverty level									
						All ages		Related children				Persons 65 years and over			
								Under 18 years		5 to 17 years					
		Households	Families	Nonfamily households	Total	Number	Percent	Number	Percent	Number	Percent	Number	Percent	Number	Percent of all families
Pike County—Con.															
Seal township	8 747	16 011	21 016	6 312	2 439	864	35.4	380	51.0	254	48.9	61	24.8	235	32.0
Piketon village	7 464	11 384	15 238	6 431	1 692	724	42.8	311	59.0	211	58.3	53	29.3	198	40.7
Sunfish township	8 733	18 900	27 560	5 000–	1 198	268	22.4	90	25.9	69	28.6	33	29.5	48	14.4
Union township	6 802	15 729	20 491	7 421	1 144	375	32.8	160	38.6	130	41.3	24	33.3	107	34.2
Portage County	12 509	30 253	35 691	15 468	133 447	15 892	11.9	4 513	13.1	3 045	12.1	1 101	8.7	2 728	7.6
Atwater township	10 916	31 793	32 341	15 357	2 694	284	10.5	127	16.0	107	17.2	22	8.1	73	10.1
Aurora city	22 778	51 403	54 384	27 880	9 014	231	2.6	65	2.9	23	1.4	33	3.1	47	1.8
Brimfield township	12 031	31 165	33 606	21 042	8 271	788	9.5	266	11.7	151	9.1	62	9.5	188	8.2
Brimfield CDP	11 631	31 517	32 647	20 987	3 174	210	6.6	59	7.7	44	7.1	30	11.5	50	5.3
Kent city (pt.)	5 007	12 311	11 392	15 739	774	381	49.2	187	56.7	107	55.7	–	–	107	51.2
Charlestown township	11 314	27 161	30 000	16 283	1 902	233	12.3	90	16.8	73	19.3	14	7.4	57	10.5
Deerfield township	10 912	26 337	29 010	14 648	2 729	351	12.9	139	19.5	105	20.5	23	7.0	87	11.0
Edinburg township	12 596	35 282	36 004	14 196	1 891	238	12.6	75	15.8	49	13.5	47	23.4	48	8.4
Franklin township	10 564	23 051	33 394	13 237	27 837	7 043	25.3	1 337	22.7	869	20.5	157	6.5	817	12.9
Brady Lake village	11 659	26 827	30 417	19 688	504	63	12.5	30	21.3	22	21.4	2	4.9	13	9.8
Kent city (pt.)	9 306	21 907	29 733	14 087	20 892	5 575	26.7	1 191	26.9	753	24.2	150	8.0	739	15.7
Freedom township	10 846	28 141	30 278	17 857	2 441	220	9.0	96	13.6	82	17.6	31	10.5	56	7.8
Garrettsville village	12 168	26 948	33 145	15 792	2 007	146	7.3	50	9.0	34	8.7	18	7.7	33	6.1
Hiram township	10 941	33 942	38 026	20 250	2 312	190	8.2	63	10.5	43	10.4	40	16.8	35	5.4
Hiram village	7 677	31 731	40 500	20 000	557	84	15.1	11	7.2	7	7.1	17	30.4	4	3.0
Mantua township	13 015	32 582	36 944	18 180	5 572	379	6.8	167	10.7	105	8.9	33	6.3	77	5.0
Mantua village	12 386	30 781	34 766	15 673	1 166	96	8.2	39	12.6	30	14.1	5	4.1	20	6.3
Mogadore village (pt.)	13 859	33 185	37 417	27 841	1 049	51	4.9	21	9.8	21	13.0	–	–	8	2.8
Nelson township	11 247	31 000	32 125	19 962	2 861	274	9.6	110	12.8	87	14.0	18	7.3	69	8.8
Palmyra township	13 808	31 957	33 429	20 588	2 561	234	9.1	68	8.9	44	7.6	6	3.8	57	8.0
Paris township	11 468	37 659	37 668	20 625	1 760	120	6.8	28	5.1	7	1.7	13	12.1	31	6.4
Randolph township	11 958	32 227	35 949	17 159	4 963	238	4.8	95	6.9	62	6.0	14	3.1	51	3.6
Ravenna township	11 659	24 481	30 213	12 679	20 697	2 759	13.3	890	17.6	608	17.1	360	13.5	554	9.6
Ravenna city	11 920	22 999	29 894	11 719	11 769	1 674	14.2	458	16.1	302	14.9	286	16.4	308	9.5
Rootstown township	13 911	37 120	42 596	17 596	6 594	387	5.9	109	6.0	77	5.4	38	6.6	57	3.0
Shalersville township	11 714	36 439	39 853	20 491	5 004	342	6.8	148	9.8	120	10.9	44	14.5	79	5.8
Streetsboro city	13 545	35 017	37 660	23 299	9 831	468	4.8	144	5.7	108	6.0	56	8.4	79	2.9
Suffield township	14 622	36 312	40 146	16 700	6 295	106	1.7	34	2.1	27	2.2	23	3.7	26	1.4
Sugar Bush Knolls village	26 331	80 214	84 145	23 750	218	5	2.3	–	–	–	–	–	–	–	–
Windham township	9 485	26 367	29 663	12 098	4 944	805	16.3	391	23.6	243	19.7	49	16.2	199	15.2
Windham village	7 999	19 354	21 970	9 718	3 042	674	22.2	360	32.5	224	28.9	33	15.3	173	22.1
Preble County	11 466	27 582	31 188	13 665	39 614	4 036	10.2	1 641	15.2	1 162	14.5	471	10.0	881	7.7
Dixon township	11 655	29 205	30 982	20 250	626	72	11.5	17	10.2	12	8.5	38	58.5	16	8.9
Eaton city	11 459	24 758	28 773	13 132	7 120	851	12.0	330	17.9	188	14.2	130	11.0	167	8.2
Gasper township	13 453	36 182	37 781	21 042	1 531	100	6.5	31	7.8	31	10.8	8	4.7	23	4.9
Gratis township	11 137	31 747	34 159	13 250	4 467	364	8.1	113	9.4	98	10.9	46	11.4	83	6.4
Gratis village	9 287	26 625	29 083	9 745	988	79	8.0	29	9.4	25	10.6	16	18.4	16	5.9
West Elkton village	8 193	22 750	25 625	13 750	214	34	15.9	21	29.2	17	34.7	2	5.6	5	8.9
Harrison township	11 567	28 046	29 983	17 128	4 320	547	12.7	266	21.2	188	20.2	21	4.5	124	9.9
Lewisburg village	11 031	24 186	27 784	15 096	1 571	220	14.0	116	25.4	80	25.6	8	4.0	50	11.0
Verona village (pt.)	10 378	27 279	27 813	23 750	390	49	12.6	21	16.2	16	16.5	2	5.4	8	7.3
Israel township	10 814	26 458	30 068	17 500	1 350	58	4.3	27	7.6	14	5.3	3	1.7	12	2.9
College Corner village (pt.)	9 206	21 406	25 469	13 750	286	41	14.3	18	20.7	8	15.1	3	10.7	8	11.0
Jackson township	10 851	32 625	34 688	10 568	1 247	149	11.9	65	17.7	43	16.7	10	6.6	35	10.3
Jefferson township	10 598	24 859	29 955	12 400	3 707	355	9.6	127	12.4	84	11.3	58	13.4	91	8.5
New Paris village	9 639	19 547	24 338	12 036	1 793	211	11.8	83	17.4	57	16.7	26	10.4	59	11.8
Lanier township	12 050	28 138	30 909	15 227	3 722	398	10.7	207	20.4	172	23.2	46	10.0	87	7.7
West Alexandria village (pt.)	11 591	24 271	28 000	11 369	939	105	11.2	56	21.7	37	19.1	13	8.3	18	6.6
Monroe township	10 488	24 583	27 500	15 586	2 495	312	12.5	112	16.2	100	21.4	34	10.2	62	8.7
Eldorado village	10 906	25 750	29 048	18 194	568	32	5.6	8	5.2	8	7.2	5	6.5	6	3.6
West Manchester village	10 639	29 821	33 229	10 714	445	34	7.6	15	12.8	15	17.0	5	9.8	7	5.6
Somers township	11 320	27 519	31 979	11 778	4 310	582	13.5	257	20.2	160	16.4	43	9.8	119	9.6
Camden village	9 948	23 269	26 850	12 024	2 201	354	16.1	141	20.5	80	15.9	36	14.7	79	13.0
Twin township	11 596	31 536	34 196	11 786	2 807	186	6.6	63	8.6	46	8.1	34	13.4	40	4.9
West Alexandria village (pt.)	9 084	22 368	25 714	15 500	521	30	5.8	8	4.9	8	6.9	–	–	12	8.0
Washington township	13 184	32 949	33 429	17 132	1 912	62	3.2	26	5.2	26	6.5	–	–	22	4.0
Putnam County	11 943	32 492	36 848	14 044	33 390	1 922	5.8	738	6.9	505	6.6	344	9.0	416	4.6
Blanchard township	10 483	27 468	29 926	12 292	1 252	63	5.0	–	–	–	–	40	23.0	24	6.9
Gilboa village	9 446	23 125	26 406	7 619	210	11	5.2	–	–	–	–	6	15.8	2	3.5
Greensburg township	9 855	35 338	36 289	9 710	1 152	26	2.3	16	3.6	10	3.2	–	–	5	1.7
Jackson township	12 709	37 500	38 875	17 500	997	25	2.5	13	4.0	13	5.8	–	–	6	2.2
Jennings township	10 880	32 917	36 941	13 542	1 832	54	2.9	14	2.2	2	.4	20	10.5	13	2.7
Fort Jennings village	13 159	30 893	40 000	15 000	449	14	3.1	2	1.6	2	2.2	7	10.8	2	1.6
Liberty township	10 612	31 042	35 091	20 515	1 455	75	5.2	20	4.3	16	5.0	13	8.5	24	6.5
West Leipsic village	9 653	20 625	26 250	10 000	224	44	19.6	20	32.8	16	33.3	5	15.2	13	21.7
Monroe township	12 581	29 677	35 045	10 893	2 291	179	7.8	65	9.2	45	8.9	26	9.1	40	6.2
Continental village	13 037	27 685	31 800	12 143	1 223	118	9.6	43	11.7	29	11.1	14	10.7	26	7.6
Monterey township	11 665	33 036	39 063	15 375	1 920	88	4.6	11	1.8	4	.9	41	16.0	22	4.4
Ottoville village	12 354	31 065	36 250	15 500	826	34	4.1	11	4.8	4	2.8	11	8.5	3	1.3
Ottawa township	13 873	35 096	39 625	14 259	7 444	318	4.3	139	5.9	116	6.7	64	7.5	64	3.1
Glandorf village	11 527	35 673	40 057	11 667	758	19	2.5	–	–	–	–	14	15.6	5	2.4
Ottawa village	13 298	30 331	36 557	11 786	3 938	214	5.4	100	8.4	83	9.7	43	8.2	37	3.3
Palmer township	10 590	29 712	35 556	9 525	1 247	162	13.0	84	19.8	73	21.5	12	10.5	38	11.3
Miller City village	13 697	27 750	31 750	8 750	160	7	4.4	–	–	–	–	7	17.9	–	–
Perry township	11 220	31 875	37 543	12 500	1 189	126	10.6	65	19.3	44	17.1	11	7.8	23	7.1
Cloverdale village	9 154	31 458	36 250	17 083	169	21	12.4	7	15.2	5	14.3	4	26.7	3	6.8
Dupont village	8 706	23 750	31 875	11 250	294	48	16.3	28	25.5	21	22.3	3	11.1	9	12.9
Pleasant township	11 479	31 478	36 821	14 333	3 864	258	6.7	101	7.9	58	6.4	36	9.6	57	5.6
Columbus Grove village	11 794	30 659	36 250	12 214	2 200	155	7.0	65	9.5	32	6.7	15	5.7	30	5.2
Riley township	12 913	33 632	37 250	15 500	1 941	114	5.9	42	7.5	21	5.5	26	10.4	25	4.3
Pandora village	12 400	29 922	33 355	13 636	980	17	1.7	–	–	–	–	15	9.7	2	.7
Sugar Creek township	11 588	29 671	34 375	16 042	1 118	–	–	–	–	–	–	–	–	–	–
Union township	12 094	38 384	40 954	18 269	2 497	69	2.8	20	2.3	17	2.6	25	11.0	12	1.9
Kalida village	12 785	35 536	38 125	13 958	945	56	5.9	20	6.4	17	7.4	17	16.2	12	4.9
Van Buren township	10 215	29 390	33 246	12 292	3 191	365	11.4	148	15.2	86	12.0	30	6.7	63	7.5
Belmore village	6 206	17 500	20 000	5 217	153	46	30.1	25	47.2	19	48.7	2	18.2	8	22.2
Leipsic village	10 483	28 017	33 261	12 500	2 200	257	11.7	106	15.9	50	10.6	28	8.5	52	9.0
Richland County	12 514	27 329	32 733	14 664	122 328	13 764	11.3	5 221	16.2	3 590	15.2	1 803	11.6	2 960	8.4

TIPSII [UPF] GPH539 CENSUS90 72583600 05/13/92 1:03 PM MACHINE: C DATA:CENSUS90S*PH5TIPSDA39. 04/29/92 09:58:32 TAPE: NONE FRAME: 229
TSF:CENSUS90*92. 04/29/92 14:11:16 UTF:CENSUS90*93. 04/29/92 14:11:16 META:CENSUS90S*PH5TABLES39. 04/29/92 14:40:02

Table 9. **Income and Poverty Status in 1989: 1990**—Con.

[Data based on sample and subject to sampling variability, see text. For definitions of terms and meanings of symbols, see text]

State County County Subdivision Place	Per capita income in 1989 (dollars)	Median income in 1989 (dollars)			Persons for whom poverty status is determined									Families with income in 1989 below poverty level	
						Income in 1989 below poverty level									
						All ages		Related children				Persons 65 years and over			
								Under 18 years		5 to 17 years					
		Households	Families	Nonfamily households	Total	Number	Percent	Number	Percent	Number	Percent	Number	Percent	Number	Percent of all families
Richland County—Con.															
Blooming Grove township	11 070	30 398	31 477	20 179	1 002	131	13.1	80	20.8	63	21.6	5	5.3	15	5.8
Butler township	9 075	21 812	22 552	9 326	1 136	307	27.0	185	40.5	145	39.5	19	23.8	48	17.3
Cass township	10 020	28 750	30 785	10 000	1 616	218	13.5	81	16.3	51	14.0	29	16.5	55	11.9
Shiloh village	8 116	21 719	24 722	8 018	779	133	17.1	61	23.1	38	18.4	15	18.8	32	15.1
Franklin township	11 540	35 833	36 369	10 114	1 677	98	5.8	43	8.9	32	8.5	11	7.5	18	3.6
Jackson township	15 968	38 365	43 261	12 457	3 578	125	3.5	35	4.1	29	4.3	39	7.3	20	1.8
Shelby city (pt.)	21 438	32 500	51 484	10 054	916	39	4.3	–	–	–	–	34	11.7	–	–
Jefferson township	12 728	29 424	32 572	15 909	4 319	197	4.6	70	6.1	52	5.8	26	4.3	43	3.4
Bellville village	11 951	25 114	30 104	14 464	1 578	125	7.9	32	8.0	16	5.5	26	9.1	28	6.2
Madison township	11 256	25 470	29 691	11 744	13 273	1 637	12.3	638	18.6	477	18.8	182	11.9	359	8.8
Mansfield city	11 774	22 591	28 504	14 497	47 514	8 474	17.8	3 183	26.8	2 135	25.8	1 024	14.1	1 888	14.5
Mifflin township	13 327	36 170	38 663	13 989	6 673	148	2.2	37	2.0	25	1.8	59	11.3	14	.7
Monroe township	12 615	33 692	37 297	16 346	2 643	126	4.8	36	4.6	26	4.4	31	12.7	30	3.9
Lucas village	9 995	26 944	31 250	9 204	730	82	11.2	36	17.2	26	15.9	12	10.3	18	8.4
Perry township	9 829	28 125	30 214	22 750	1 134	86	7.6	46	10.6	40	11.5	7	6.9	16	5.4
Plymouth township	10 410	26 413	31 713	16 116	2 226	217	9.7	108	16.0	71	14.3	15	7.0	45	7.3
Plymouth village (pt.)	9 440	25 580	26 522	16 719	1 002	197	19.7	102	32.9	65	30.5	9	9.0	41	14.7
Shelby city (pt.)	–	–	–	–	–	–	–	–	–	–	–	–	–	–	–
Sandusky township	13 664	36 400	37 350	8 107	956	96	10.0	34	17.1	11	7.0	12	9.2	12	3.8
Crestline city (pt.)	23 062	43 750	43 750	–	13	–	–	–	–	–	–	–	–	–	–
Sharon township	11 948	24 621	29 175	15 091	9 677	1 016	10.5	369	13.8	221	11.5	147	11.3	217	7.9
Shelby city (pt.)	12 051	24 426	28 573	15 321	8 474	910	10.7	341	14.5	201	11.9	130	11.6	199	8.3
Springfield township	15 610	36 287	40 362	18 074	8 432	220	2.6	48	2.3	48	3.0	58	6.0	41	1.6
Ontario village	14 071	30 703	35 107	16 719	4 014	116	2.9	11	1.3	11	1.8	42	7.6	26	2.2
Troy township	15 047	36 528	41 144	16 083	6 008	147	2.4	48	2.8	22	1.7	15	3.3	26	1.4
Lexington village (pt.)	13 783	35 500	41 118	14 919	4 011	96	2.4	26	2.1	–	–	15	4.7	20	1.7
Washington township	15 495	41 018	44 199	16 050	6 474	179	2.8	45	2.5	45	3.2	68	9.6	49	2.5
Lexington village (pt.)	–	–	–	–	–	–	–	–	–	–	–	–	–	–	–
Weller township	12 285	32 131	36 167	21 250	1 507	123	8.2	51	11.0	27	8.1	19	10.7	22	5.4
Worthington township	11 589	29 020	31 707	14 375	2 483	219	8.8	84	15.4	70	19.2	37	12.4	42	5.9
Butler village	10 861	26 793	32 404	7 575	950	93	9.8	41	16.9	33	17.6	19	13.2	17	6.2
Ross County	10 758	24 286	28 634	12 049	63 449	11 262	17.7	4 205	24.6	2 859	22.4	1 194	15.2	2 676	14.7
Buckskin township	9 535	23 068	25 481	7 490	1 259	223	17.7	57	17.7	29	13.3	18	12.7	54	14.0
South Salem village	9 873	26 607	28 542	5 000–	223	50	22.4	21	38.2	18	50.0	5	16.1	10	15.4
Colerain township	9 415	21 346	24 688	8 217	1 507	288	19.1	99	24.7	74	26.8	42	24.3	79	16.8
Adelphi village	9 264	19 432	24 000	9 648	390	90	23.1	35	36.1	28	33.7	7	13.2	30	23.8
Concord township	9 982	25 078	28 203	12 692	3 537	589	16.7	239	23.5	174	23.3	66	15.5	115	11.6
Frankfort village	11 397	27 500	32 461	9 867	1 063	135	12.7	41	15.0	34	15.3	40	22.0	23	8.0
Deerfield township	9 538	22 679	26 937	8 438	975	203	20.8	69	25.6	54	27.0	7	5.8	35	12.8
Clarksburg village	9 027	24 375	27 375	10 000	509	109	21.4	54	28.3	43	29.1	7	14.0	19	14.7
Franklin township	8 969	18 603	19 778	8 448	1 678	411	24.5	124	26.5	94	25.5	17	14.4	113	22.9
Green township	12 314	31 807	36 197	11 184	3 748	278	7.4	83	8.6	67	9.1	33	8.4	44	4.0
Kingston village	11 500	28 300	33 088	8 835	1 128	86	7.6	20	8.1	15	8.0	29	16.3	17	5.2
Harrison township	8 968	26 213	28 000	12 569	1 058	124	11.7	40	12.1	33	13.1	13	17.3	23	8.1
Huntington township	8 703	21 311	23 514	9 223	5 152	1 164	22.6	515	30.9	372	29.4	105	24.9	297	20.1
Jefferson township	11 121	24 375	24 886	13 698	949	89	9.4	29	11.2	17	8.1	18	9.4	31	11.1
Liberty township	10 570	26 583	30 238	11 125	2 136	357	16.7	111	21.9	70	19.3	48	25.3	98	14.8
Paint township	9 376	25 667	29 352	12 917	1 286	258	20.1	105	25.5	91	27.3	24	13.6	60	17.4
Paxton township	8 109	19 100	21 974	8 102	1 838	456	24.8	135	28.0	103	28.5	57	26.1	112	21.8
Bainbridge village	8 289	19 286	21 685	6 576	946	218	23.0	70	30.2	54	30.7	49	30.4	46	17.1
Scioto township	11 491	22 665	28 612	12 222	27 630	5 388	19.5	2 006	29.3	1 265	25.1	637	14.7	1 269	16.3
Chillicothe city	12 529	22 458	29 499	11 906	21 420	4 250	19.8	1 554	30.3	1 032	26.7	540	14.6	993	16.6
North Folk Village CDP	14 995	37 500	41 719	25 938	1 231	20	1.6	–	–	–	–	9	6.5	–	–
Springfield township	13 199	31 151	33 021	14 625	2 310	238	10.3	64	11.0	41	9.4	36	14.2	53	7.8
Twin township	11 281	29 891	31 613	19 500	2 747	449	16.3	190	22.8	142	21.8	20	10.6	115	14.7
Union township	10 085	30 188	33 030	17 045	5 639	747	13.2	339	19.6	233	18.0	53	12.2	178	10.8
Sandusky County	12 230	29 060	33 489	14 472	60 811	5 471	9.0	2 032	11.9	1 244	9.9	764	10.1	1 201	7.1
Ballville township	14 954	34 563	38 878	18 325	6 029	137	2.3	14	.9	14	1.2	39	4.6	20	1.2
Ballville CDP	16 130	35 945	39 451	16 842	3 063	71	2.3	–	–	–	–	29	6.1	13	1.4
Bellevue city (pt.)	12 676	27 663	34 000	12 863	4 186	358	8.6	113	9.7	65	7.6	89	15.2	86	7.3
Fremont city	11 267	25 385	30 516	13 268	17 127	2 511	14.7	1 067	21.4	622	17.1	339	14.8	517	11.4
Green Creek township	11 499	27 862	32 508	16 208	9 578	683	7.1	238	8.5	149	7.3	92	9.1	150	5.6
Clyde city	10 906	27 058	30 602	15 720	5 579	489	8.8	146	8.9	88	7.6	74	12.4	100	6.5
Green Springs village (pt.)	9 377	27 679	30 694	15 972	585	50	8.5	19	10.3	4	3.2	5	7.7	8	5.2
Jackson township	12 097	31 296	34 479	11 458	1 645	107	6.5	24	5.4	13	3.6	12	7.7	33	6.8
Burgoon village	11 760	31 250	36 875	25 625	240	11	4.6	6	7.7	4	8.0	–	–	2	3.4
Helena village (pt.)	10 055	30 250	30 179	19 375	139	9	6.5	1	2.3	1	2.4	1	5.0	5	11.6
Madison township	11 367	28 966	33 096	12 788	3 641	263	7.2	93	9.1	70	9.8	33	7.0	66	6.6
Gibsonburg village	11 152	26 853	31 149	12 667	2 483	167	6.7	52	7.7	42	8.8	33	9.4	39	5.8
Rice township	12 519	29 583	33 241	20 132	1 460	81	5.5	25	5.5	12	3.4	11	8.0	25	6.4
Riley township	12 410	28 646	30 812	14 286	1 521	115	7.6	41	10.4	33	9.6	33	13.9	30	6.4
Sandusky township	13 839	34 087	38 085	17 049	4 260	389	9.1	144	13.0	86	10.8	33	6.2	100	8.2
Stony Prairie CDP	10 658	30 132	32 882	9 537	1 443	194	13.4	86	21.3	37	14.1	17	9.1	50	11.9
Scott township	12 536	32 784	34 865	15 489	1 507	85	5.6	19	4.0	9	2.7	21	14.5	28	6.8
Townsend township	11 291	28 937	31 949	7 303	1 453	144	9.9	52	12.9	48	15.9	6	3.5	29	6.9
Washington township	11 896	31 607	33 676	17 143	2 313	257	11.1	129	20.1	81	18.4	10	4.1	54	8.1
Helena village (pt.)	12 517	41 250	43 438	19 688	127	3	2.4	–	–	–	–	1	9.1	–	–
Lindsey village	12 412	32 969	35 625	15 000	515	22	4.3	10	6.4	–	–	4	8.2	6	4.1
Woodville township	13 252	32 545	37 643	13 250	3 030	172	5.7	26	3.3	23	3.9	8	1.8	32	3.7
Woodville village	14 347	36 250	41 033	14 600	1 951	43	2.2	8	1.5	5	1.3	7	2.4	6	1.1
York township	13 100	32 850	35 913	15 536	2 476	119	4.8	28	4.0	15	2.8	33	15.7	23	3.2
Scioto County	9 253	17 595	21 848	9 169	76 736	19 792	25.8	7 873	37.3	5 574	35.2	1 620	14.7	4 845	22.2
Bloom township	7 747	17 062	20 125	7 562	3 201	935	29.2	379	38.8	299	40.1	48	14.8	238	27.0
South Webster village	9 874	20 893	27 333	8 406	791	158	20.0	63	26.8	46	23.8	16	14.4	47	20.3
Brush Creek township	8 434	18 864	19 962	15 592	1 059	165	15.6	59	21.9	27	12.4	33	26.4	46	14.7
Otway village	8 535	17 143	20 625	8 046	107	15	14.0	2	10.5	2	12.5	9	36.0	3	10.3
Clay township	12 930	25 664	27 297	15 054	3 748	584	15.6	289	31.0	212	32.0	43	7.5	131	11.2
Rosemount CDP	16 789	29 673	35 086	21 406	1 758	236	13.4	115	33.7	93	35.9	17	4.2	55	9.6
Green township	9 206	21 404	23 554	10 038	3 749	843	22.5	369	35.8	275	32.6	52	11.7	215	19.7
Franklin Furnace CDP	9 132	19 583	21 573	10 750	1 160	310	26.7	127	42.3	98	41.7	11	9.6	93	25.6
Harrison township	8 821	20 457	22 813	10 346	4 324	891	20.6	305	25.0	263	28.6	57	10.6	261	20.8
Jefferson township	8 908	19 436	22 596	10 068	2 511	763	30.4	315	41.6	202	37.8	59	21.5	173	24.3
Madison township	9 302	21 615	25 313	8 795	3 303	792	24.0	290	29.9	231	30.9	48	13.1	224	22.7
Morgan township	6 977	16 992	17 784	5 876	1 899	568	29.9	265	44.8	179	40.1	26	15.0	137	24.4

TIPSII [UPF] GPH539 CENSUS90 72583600 05/13/92 1:03 PM MACHINE: C DATA:CENSUS90S*PH5TIPSDA39. 04/29/92 09:58:32 TAPE: NONE FRAME: 230
TSF:CENSUS90*92. 04/29/92 14:11:16 UTF:CENSUS90*93. 04/29/92 14:11:16 META:CENSUS90S*PH5TABLES39. 04/29/92 14:40:02

Table 9. **Income and Poverty Status in 1989: 1990**—Con.

[Data based on sample and subject to sampling variability, see text. For definitions of terms and meanings of symbols, see text]

State County County Subdivision Place	Per capita income in 1989 (dollars)	Median income in 1989 (dollars): Households	Median income in 1989 (dollars): Families	Median income in 1989 (dollars): Nonfamily households	Persons for whom poverty status is determined: Total	Income in 1989 below poverty level: All ages: Number	All ages: Percent	Related children: Under 18 years: Number	Under 18 years: Percent	Related children: 5 to 17 years: Number	5 to 17 years: Percent	Persons 65 years and over: Number	Persons 65 years and over: Percent	Families with income in 1989 below poverty level: Number	Percent of all families
Scioto County—Con.															
New Boston village	6 973	9 815	13 491	6 786	2 717	1 113	41.0	433	59.6	290	55.4	133	24.3	240	33.8
Nile township	9 924	20 284	25 598	7 349	2 220	509	22.9	194	32.1	155	32.3	34	10.5	117	17.9
Porter township	10 230	21 422	25 221	12 571	9 404	1 712	18.2	695	26.4	496	24.9	202	17.4	443	15.8
Sciotodale CDP	9 452	21 036	24 063	9 554	1 126	127	11.3	45	15.7	18	9.2	10	7.0	44	13.3
Wheelersburg CDP	11 163	23 429	27 128	15 000	4 820	712	14.8	297	22.6	184	17.8	76	11.9	187	12.8
Portsmouth city	10 385	15 732	21 022	9 323	22 174	6 201	28.0	2 339	41.9	1 513	37.4	609	14.0	1 418	23.7
Rarden township	5 784	11 250	14 432	6 234	890	351	39.4	146	50.2	120	52.6	45	29.8	93	37.1
Rarden village	6 405	15 417	18 036	6 741	194	45	23.2	19	34.5	14	35.0	8	20.0	9	16.4
Rush township	9 316	22 889	25 562	8 178	2 807	588	20.9	237	30.8	179	28.7	35	10.9	137	17.0
Union township	6 781	16 047	18 589	6 023	1 950	742	38.1	338	50.7	245	49.2	58	32.0	173	30.4
Valley township	6 690	21 675	27 540	8 640	2 671	464	17.4	172	22.7	150	24.1	35	12.0	103	13.7
Lucasville CDP	9 073	18 630	20 757	8 702	1 554	395	25.4	163	36.1	150	39.3	13	7.8	92	21.3
Vernon township	9 249	17 299	20 966	9 760	1 871	445	23.8	189	31.1	144	31.0	6	4.2	111	21.3
Washington township	7 427	14 787	17 597	7 297	6 238	2 126	34.1	859	49.7	594	48.6	97	13.7	585	31.8
West Portsmouth CDP	7 395	16 107	19 235	8 166	3 545	1 147	32.4	475	49.1	323	47.4	48	10.5	302	29.1
Seneca County	11 226	26 988	31 573	13 538	57 655	6 199	10.8	2 381	14.2	1 547	12.4	792	10.7	1 366	8.5
Adams township	10 650	30 243	31 979	21 964	1 288	93	7.2	17	4.8	8	3.2	6	6.7	21	6.0
Big Spring township	10 209	29 696	31 690	15 000	1 771	109	6.2	44	7.7	30	7.5	24	12.4	25	5.2
New Riegel village	10 934	21 250	30 972	15 536	298	42	14.1	12	17.4	10	16.7	17	34.7	10	12.0
Bloom township	10 565	26 703	32 000	11 758	1 814	195	10.7	89	16.9	81	20.0	25	12.8	37	7.5
Bloomville village	9 860	23 047	28 478	11 083	911	100	11.0	36	13.2	28	13.3	12	9.2	24	9.5
Clinton township	13 898	32 589	35 280	19 812	3 906	253	6.5	84	7.5	58	6.9	32	6.6	64	5.6
Eden township	13 506	37 614	38 920	18 869	1 982	87	4.4	17	2.8	17	3.6	23	13.4	12	2.2
Fostoria city (pt.)	9 943	21 935	26 178	13 292	10 590	1 851	17.5	833	24.8	579	23.6	161	12.1	456	15.9
Green Springs village (pt.)	10 339	28 000	30 179	13 571	708	57	8.1	32	13.9	24	13.5	2	2.2	15	8.2
Hopewell township	12 067	30 897	35 694	7 800	2 915	386	13.2	134	16.8	94	15.8	61	18.3	87	10.1
Jackson township	11 269	33 000	38 611	13 750	1 768	253	14.3	130	24.0	93	23.1	3	1.8	69	13.5
Liberty township	11 093	27 639	32 330	12 062	2 330	165	7.1	46	5.9	37	6.0	20	7.4	43	6.6
Bettsville village	10 521	24 375	27 868	12 857	775	83	10.7	38	17.0	31	17.9	4	3.5	17	8.4
Loudon township	10 784	31 042	32 109	16 635	2 443	245	10.0	110	13.9	29	5.0	12	5.4	52	7.3
Pleasant township	12 255	30 750	34 044	18 676	1 561	67	4.3	7	1.6	7	1.9	15	7.2	9	2.1
Reed township	10 524	31 354	32 742	15 357	1 003	47	4.7	29	9.4	29	12.4	–	–	13	4.8
Scipio township	9 822	28 542	31 750	12 105	1 701	161	9.5	62	11.6	43	10.4	18	8.8	39	8.4
Republic village	9 128	23 636	27 937	11 979	607	40	6.6	12	6.2	11	7.6	11	11.3	8	4.9
Seneca township	10 237	28 125	32 000	12 857	1 458	153	10.5	38	7.4	23	5.6	55	40.4	35	9.0
Thompson township	11 668	31 898	34 881	19 500	1 433	128	8.9	44	10.7	29	9.6	51	31.3	35	8.5
Tiffin city	11 428	24 215	30 570	13 211	17 217	1 840	10.7	618	14.1	333	10.4	274	10.0	331	7.0
Venice township	11 428	27 593	32 847	14 125	1 767	109	6.2	47	10.1	33	9.0	10	3.2	23	4.6
Attica village	11 572	26 833	34 875	13 875	941	89	9.5	47	17.5	33	15.0	4	2.9	17	6.7
Shelby County	13 150	30 929	35 602	16 591	44 127	3 418	7.7	1 335	10.2	826	8.6	462	9.5	745	6.1
Clinton township	12 383	26 833	31 943	15 621	19 147	2 065	10.8	862	16.1	516	13.7	275	11.4	467	8.6
Sidney city (pt.)	12 410	26 544	31 646	15 353	17 989	1 999	11.1	833	16.3	497	13.7	264	12.3	448	8.8
Cynthian township	11 865	39 375	42 059	13 875	1 885	33	1.8	–	–	–	–	13	9.5	6	1.3
Dinsmore township	12 345	34 261	38 306	14 417	3 308	107	3.2	45	4.0	41	4.9	11	3.7	16	1.8
Anna village (pt.)	11 949	35 395	39 531	13 281	861	31	3.6	16	5.6	14	7.1	4	5.6	4	1.8
Botkins village	12 105	32 019	35 089	10 625	1 340	23	1.7	4	.9	2	.6	2	1.4	2	.5
Franklin township	21 601	40 440	43 006	21 591	2 436	67	2.8	25	3.3	21	3.8	6	2.9	22	3.1
Anna village (pt.)	10 278	27 125	31 875	13 750	300	29	9.7	13	13.1	9	13.0	–	–	9	11.7
Sidney city (pt.)	16 059	41 058	47 500	26 607	496	–	–	–	–	–	–	–	–	–	–
Green township	10 184	29 097	31 927	13 750	1 051	45	4.3	22	6.6	15	5.8	–	–	5	1.8
Jackson township	12 554	29 775	32 314	19 318	2 416	203	8.4	101	13.5	45	9.0	9	2.9	46	6.8
Jackson Center village	10 641	26 587	30 223	15 625	1 398	123	8.8	59	13.6	32	10.7	8	4.3	31	7.7
Loramie township	13 468	37 569	41 278	19 038	2 221	93	4.2	26	3.7	24	4.3	2	1.2	24	3.9
Russia village	15 441	40 536	42 143	17 813	458	2	.4	–	–	–	–	2	4.5	–	–
McLean township	13 839	32 429	39 559	17 750	2 555	145	5.7	38	5.0	28	5.5	54	13.9	34	5.0
Fort Loramie village	15 211	40 150	44 167	16 458	1 042	21	2.0	2	.7	2	1.0	14	10.7	2	.7
Orange township	15 425	38 125	41 393	28 021	1 177	72	6.1	11	3.5	11	4.7	7	6.0	19	5.7
Perry township	11 694	28 560	30 208	20 833	1 144	72	6.3	33	9.8	33	11.4	8	9.4	9	2.8
Sidney city (pt.)	–	–	–	–	–	–	–	–	–	–	–	–	–	–	–
Salem township	12 692	35 833	39 943	15 179	2 037	137	6.7	23	3.5	10	2.0	17	12.9	29	5.1
Port Jefferson village	11 264	30 795	32 386	13 750	340	8	2.4	–	–	–	–	–	–	–	–
Turtle Creek township	13 151	35 446	41 136	18 214	1 350	157	11.6	51	12.6	25	7.6	17	19.3	25	7.1
Sidney city (pt.)	–	–	–	–	–	–	–	–	–	–	–	–	–	–	–
Van Buren township	15 639	38 676	40 469	16 458	1 607	97	6.0	37	9.5	25	8.4	16	7.0	17	4.1
Kettlersville village	9 851	26 667	30 208	10 625	194	19	9.8	12	16.7	12	19.0	2	8.3	3	5.7
Washington township	11 499	30 643	33 365	20 333	1 793	125	7.0	61	10.7	32	8.0	27	15.0	26	4.9
Lockington village	9 024	27 000	31 750	16 875	213	40	18.8	24	28.2	13	21.0	–	–	10	18.2
Stark County	13 003	27 852	32 800	14 338	359 231	39 733	11.1	14 618	16.1	9 862	14.9	4 293	8.7	9 133	8.9
Alliance city (pt.)	9 873	21 040	26 238	11 186	21 783	4 201	19.3	1 548	26.6	1 015	24.2	449	12.0	952	16.2
Bethlehem township	12 232	27 027	31 599	14 294	5 696	426	7.5	149	11.2	101	10.4	42	4.8	107	6.5
Navarre village	11 316	23 882	30 195	10 903	1 528	136	8.9	32	9.1	19	7.4	26	8.9	23	5.4
Canton city	10 133	19 807	25 177	11 850	81 725	17 864	21.9	7 241	33.7	4 669	31.1	1 483	11.7	4 098	18.8
Canton township	11 898	28 772	31 745	13 878	13 970	1 249	8.9	371	11.9	287	11.9	197	9.0	248	6.1
Meyers Lake village (pt.)	28 764	33 571	38 036	21 563	371	26	7.0	–	–	–	–	8	11.6	2	1.9
Jackson township	18 595	37 820	44 964	20 874	31 675	1 131	3.6	269	3.5	171	3.0	203	5.7	241	2.7
Hills and Dales village	72 008	146 512	150 000+	27 500	308	–	–	–	–	–	–	–	–	–	–
Lake township	15 005	39 687	42 303	19 921	22 197	887	4.0	274	4.3	190	3.9	123	6.8	186	2.9
Greentown CDP	19 228	31 544	33 906	13 750	1 745	137	7.9	54	11.2	27	8.8	16	8.3	32	6.1
Hartville village	12 782	27 685	30 217	15 921	1 994	205	10.3	81	15.6	59	16.4	15	6.5	46	7.9
Uniontown CDP	15 589	41 080	43 582	20 100	3 185	114	3.6	22	2.9	13	2.0	43	10.3	33	3.6
Lawrence township	12 762	34 810	38 225	16 847	11 759	747	6.4	271	8.1	180	7.4	49	5.4	175	5.2
Canal Fulton village	12 326	31 750	36 863	17 591	4 157	311	7.5	118	9.8	108	12.3	21	6.1	66	5.8
Lexington township	11 506	28 790	32 813	13 821	5 147	398	7.7	134	10.9	112	12.3	60	9.0	76	5.0
Limaville village	8 383	26 875	28 750	12 500	160	23	14.4	11	20.8	9	20.9	2	7.4	4	9.8
Louisville city	13 272	31 835	35 526	15 938	7 992	574	7.2	218	10.3	134	9.0	101	9.8	128	5.5
Marlboro township	11 576	32 983	36 164	18 917	3 644	279	7.7	112	10.8	85	11.3	29	7.5	57	5.5
Massillon city	10 952	23 819	28 349	11 945	30 063	4 341	14.4	1 532	20.7	956	18.2	534	11.0	1 037	12.2
Nimishillen township	12 272	31 682	34 430	13 836	8 896	553	6.2	165	7.3	137	7.8	68	6.6	120	4.6
Osnaburg township	10 863	27 681	30 361	15 878	5 770	439	7.6	153	10.4	132	11.5	34	4.7	79	4.7
East Canton village	11 219	26 173	29 612	15 391	1 737	96	5.5	38	8.3	28	7.9	14	6.1	17	3.5
Paris township	12 222	28 897	32 515	14 114	5 848	395	6.8	125	8.7	100	9.1	47	6.2	89	5.2
Minerva village (pt.)	12 850	27 746	31 023	13 312	2 253	216	9.6	77	15.0	52	15.4	14	3.8	52	8.0
Perry township	13 037	30 773	34 178	15 981	30 006	1 617	5.4	529	7.2	431	8.0	241	6.1	434	4.9
Perry Heights CDP	11 798	28 627	32 487	15 222	8 825	596	6.8	175	7.8	133	8.1	81	8.0	175	6.8

TIPSII [UPF] GPH539 CENSUS90 72583600 05/13/92 1:03 PM MACHINE: C DATA:CENSUS90S*PH5TIPSDA39. 04/29/92 09:58:32 TAPE: NONE FRAME: 231
TSF:CENSUS90*92. 04/29/92 14:11:16 UTF:CENSUS90*93. 04/29/92 14:11:16 META:CENSUS90S*PH5TABLES39. 04/29/92 14:40:02

Table 9. **Income and Poverty Status in 1989: 1990**—Con.

[Data based on sample and subject to sampling variability, see text. For definitions of terms and meanings of symbols, see text]

State County County Subdivision Place	Per capita income in 1989 (dollars)	Median income in 1989 (dollars): Households	Median income in 1989 (dollars): Families	Median income in 1989 (dollars): Nonfamily households	Persons for whom poverty status is determined: Total	Income in 1989 below poverty level: All ages: Number	All ages: Percent	Related children: Under 18 years: Number	Under 18 years: Percent	Related children: 5 to 17 years: Number	5 to 17 years: Percent	Persons 65 years and over: Number	Persons 65 years and over: Percent	Families with income in 1989 below poverty level: Number	Percent of all families
Stark County—Con.															
Pike township	12 179	29 167	33 241	14 063	3 884	291	7.5	92	9.8	78	10.9	33	6.4	70	6.1
East Sparta village	11 158	25 865	31 875	13 750	726	62	8.5	25	13.9	17	14.2	10	9.6	13	5.9
Plain township	17 213	33 633	40 145	18 608	48 391	2 478	5.1	840	7.6	619	7.7	310	4.3	574	4.0
Meyers Lake village (pt.)	35 964	44 375	66 720	39 688	117	2	1.7	–	–	–	–	–	–	–	–
North Canton city	18 909	32 369	40 783	18 957	14 501	745	5.1	277	9.1	233	10.5	84	3.3	162	3.7
Sandy township	11 060	24 653	28 387	10 098	3 639	531	14.6	193	19.9	148	20.3	66	12.3	138	13.6
Magnolia village (pt.)	12 914	27 062	32 361	11 250	602	36	6.0	10	8.1	8	8.8	1	.8	12	6.3
Waynesburg village	8 998	20 972	25 580	11 406	1 055	129	12.2	44	14.9	35	16.3	23	13.7	32	11.7
Sugar Creek township	10 537	26 288	29 188	11 229	6 291	658	10.5	247	14.2	193	14.9	88	11.4	147	8.1
Beach City village	10 045	23 690	26 550	11 250	1 051	104	9.9	35	13.4	26	13.1	19	13.3	30	9.5
Brewster village	10 538	24 544	28 713	9 520	2 239	264	11.8	86	14.9	60	14.7	46	14.3	67	10.1
Wilmot village	10 905	25 446	27 143	8 740	261	13	5.0	–	–	–	–	5	10.6	–	–
Tuscarawas township	17 193	32 112	35 878	15 285	6 222	504	8.1	150	10.1	124	11.4	82	10.6	125	6.7
Washington township	13 830	31 449	35 231	13 242	4 633	170	3.7	5	.5	–	–	54	7.5	52	3.6
Summit County	14 409	28 996	35 060	15 879	506 100	61 491	12.1	22 079	17.9	14 585	16.5	5 954	8.8	13 335	9.5
Akron city	12 015	22 279	27 543	13 704	217 484	44 544	20.5	16 467	31.0	10 641	28.9	3 628	11.4	9 454	16.5
Barberton city	10 366	21 688	26 443	11 706	27 329	4 626	16.9	1 991	28.7	1 291	25.9	399	9.1	1 140	14.9
Bath township	33 613	68 588	74 280	32 083	9 002	77	.9	16	.7	7	.4	11	1.2	8	.3
Montrose-Ghent CDP	37 160	72 130	79 682	34 583	4 893	22	.4	–	–	–	–	–	–	–	–
Boston township	18 493	32 188	40 994	20 595	1 807	56	3.1	21	5.0	16	5.4	5	2.5	20	3.7
Peninsula village	18 954	39 688	47 143	18 125	559	15	2.7	7	5.4	7	7.3	–	–	6	3.7
Boston Heights village	15 258	40 583	43 417	16 250	733	33	4.5	–	–	–	–	13	14.3	8	3.7
Clinton village	11 947	26 307	30 550	14 231	1 175	122	10.4	45	15.4	26	11.7	17	10.4	30	8.7
Copley township	17 365	42 135	47 623	21 367	10 787	490	4.5	135	5.1	128	6.4	71	5.5	124	4.0
Pigeon Creek CDP	19 284	58 159	61 392	33 750	968	–	–	–	–	–	–	–	–	–	–
Coventry township	14 650	29 754	33 254	18 250	11 280	787	7.0	189	8.2	148	8.8	101	5.6	141	4.2
Portage Lakes CDP (pt.)	14 799	30 298	33 989	19 773	6 973	541	7.8	118	8.1	96	9.2	65	6.3	93	4.7
Cuyahoga Falls city	14 472	30 895	36 740	18 111	48 538	3 206	6.6	988	8.9	669	8.6	610	8.3	754	5.5
Fairlawn city	23 200	41 786	51 528	24 688	5 514	94	1.7	10	1.0	–	–	28	2.3	18	1.1
Franklin township	14 654	36 560	39 787	19 167	14 797	604	4.1	114	3.2	62	2.3	123	6.4	146	3.3
Portage Lakes CDP (pt.)	16 571	34 028	38 926	20 564	3 677	180	4.9	30	4.1	14	2.6	21	3.7	42	3.8
Green township	15 888	35 300	40 201	20 204	19 142	884	4.6	317	6.7	205	5.9	43	2.2	215	3.8
Green village	14 973	37 250	41 995	17 813	3 545	83	2.3	24	2.3	24	3.2	15	4.8	22	2.1
Greensburg CDP	15 597	29 706	36 307	20 966	3 377	300	8.9	129	15.3	67	11.3	12	3.0	71	7.4
Portage Lakes CDP (pt.)	19 144	33 750	45 224	15 304	2 677	109	4.1	15	2.6	–	–	6	2.2	26	3.3
Hudson township	26 344	68 083	73 517	27 054	16 891	168	1.0	36	.7	24	.6	33	3.0	27	.6
Hudson village	27 050	56 789	65 764	26 200	5 045	99	2.0	19	1.5	7	.7	26	4.0	15	1.0
Lakemore village	10 303	26 250	28 571	16 953	2 462	153	6.2	68	13.6	60	16.4	19	5.8	42	5.9
Macedonia city	15 511	45 972	48 132	16 969	7 479	150	2.0	56	2.7	42	2.8	5	.9	21	1.0
Mogadore village (pt.)	12 621	33 979	37 697	18 850	2 851	219	7.7	89	10.9	66	10.7	23	10.7	54	6.8
Munroe Falls village	17 579	45 399	49 408	21 458	5 332	182	3.4	20	1.4	14	1.3	13	3.1	36	2.3
Northfield village	14 134	31 732	36 964	17 237	3 591	221	6.2	34	4.2	17	3.0	63	20.5	44	4.5
Northfield Center township	16 904	42 366	46 708	20 284	3 972	54	1.4	–	–	–	–	13	2.8	7	.6
Norton city (pt.)	13 836	34 198	37 299	15 982	11 429	617	5.4	172	6.1	112	5.3	134	8.5	136	4.0
Reminderville village	18 660	46 167	49 312	32 813	2 155	75	3.5	26	4.4	19	4.7	10	8.4	15	2.5
Richfield township	19 739	45 591	47 486	24 234	4 919	292	5.9	81	7.3	73	9.1	106	17.5	49	3.4
Richfield village	18 713	44 280	47 917	20 125	3 117	207	6.6	81	11.7	73	14.2	34	9.1	49	5.1
Sagamore Hills township	18 262	44 151	51 040	30 181	5 956	133	2.2	19	1.7	19	2.2	46	5.4	31	1.8
Silver Lake village	25 286	50 101	54 573	22 344	3 052	90	2.9	34	6.0	19	4.8	21	3.1	24	2.5
Springfield township	12 022	25 409	29 243	14 005	14 685	1 274	8.7	377	11.4	310	12.2	162	7.2	278	6.5
Stow city	16 310	39 638	44 306	22 803	27 325	836	3.1	236	3.2	181	3.4	109	4.6	176	2.3
Tallmadge city	15 576	36 979	41 315	19 349	14 813	796	5.4	206	6.2	163	6.6	122	5.8	163	3.8
Twinsburg city	15 549	38 500	41 976	21 070	9 600	260	2.7	91	3.8	71	4.3	17	2.0	53	1.9
Twinsburg township	9 039	24 063	26 534	13 750	2 000	448	22.4	241	30.3	202	32.6	9	7.3	121	23.0
Trumbull County	12 899	28 186	33 313	14 638	225 230	25 687	11.4	9 613	16.8	6 150	14.7	3 226	10.3	5 952	9.4
Bazetta township	16 415	36 418	39 473	24 722	5 414	221	4.1	74	5.6	60	6.0	14	2.3	44	2.8
Bloomfield township	9 706	27 318	28 670	13 393	1 131	147	13.0	53	16.3	33	15.6	32	14.2	33	10.6
Braceville township	12 240	33 885	36 711	15 550	2 929	224	7.6	50	6.1	20	3.5	27	11.6	44	5.5
Newton Falls city (pt.)	–	–	–	–	–	–	–	–	–	–	–	–	–	–	–
Turnpike Interchange CDP	12 847	32 321	36 607	17 250	1 081	106	9.8	22	8.2	14	8.8	14	17.1	21	7.1
Bristol township	12 836	33 432	35 984	17 177	3 012	252	8.4	103	11.1	75	10.0	22	11.2	60	7.3
Brookfield township	11 041	24 931	29 211	16 380	10 267	926	9.0	408	16.3	290	15.6	135	7.7	204	7.0
Brookfield Center CDP	14 112	33 839	38 177	19 437	1 394	27	1.9	–	–	–	–	14	4.5	6	1.4
West Hill CDP	7 990	19 015	21 658	10 741	2 630	494	18.8	263	37.7	188	36.9	52	10.3	91	12.6
Yankee Lake village	12 005	24 375	28 750	19 375	84	20	23.8	6	33.3	4	25.0	3	33.3	5	22.7
Champion township	14 008	36 847	40 527	17 792	9 189	274	3.0	58	2.5	58	3.3	40	4.0	72	2.7
Champion Heights CDP	13 621	35 276	38 732	17 500	4 665	169	3.6	31	2.7	31	3.6	33	5.4	53	3.8
Cortland city	17 015	37 800	45 722	16 808	5 618	342	6.1	100	6.5	68	5.8	72	12.8	78	4.8
Farmington township	11 084	28 381	29 406	19 000	1 953	233	11.9	119	16.9	65	12.2	31	12.8	43	8.8
West Farmington village	10 173	28 333	31 389	15 000	524	33	6.3	10	6.3	10	8.3	11	21.2	6	4.4
Fowler township	12 826	34 435	38 221	28 056	2 835	210	7.4	85	10.6	57	9.0	15	5.8	45	5.6
Greene township	11 238	30 700	35 000	22 000	1 008	154	15.3	43	15.9	36	15.8	23	24.5	35	13.8
Gustavus township	12 058	30 333	33 594	17 031	1 016	82	8.1	39	12.2	34	13.9	–	–	23	8.4
Hartford township	13 729	33 906	35 746	20 893	2 109	127	6.0	29	5.7	21	5.4	5	1.9	24	4.0
Howland township	17 246	36 078	41 986	18 564	20 130	1 168	5.8	321	6.6	184	4.9	192	7.9	291	5.0
Bolindale CDP	11 209	25 750	29 600	12 269	2 965	414	14.0	123	18.2	68	13.2	32	10.1	109	12.2
Howland Center CDP	19 822	42 423	46 840	21 833	6 661	166	2.5	49	2.7	34	2.4	28	4.9	47	2.4
Niles city (pt.)	13 645	26 496	38 889	15 893	2 220	217	9.8	51	9.9	24	5.7	49	27.4	44	7.9
Hubbard township	11 804	27 310	31 344	13 553	14 816	1 182	8.0	363	10.3	217	8.4	199	8.6	258	6.0
Hubbard city	12 041	28 034	32 531	12 486	8 234	528	6.4	159	8.4	92	6.7	115	8.2	96	4.1
Johnston township	13 710	31 898	38 319	13 333	1 937	138	7.1	42	8.7	33	8.8	29	15.7	35	5.9
Kinsman township	11 767	28 726	32 796	16 023	2 023	75	3.7	10	1.9	8	2.1	22	8.0	9	1.6
Liberty township	15 080	27 081	33 344	15 204	24 294	2 594	10.7	836	16.3	552	15.0	458	10.9	623	9.1
Churchill CDP	14 138	34 701	38 017	15 871	2 760	194	7.0	55	9.2	23	5.3	33	13.4	41	5.4
Girard city (pt.)	11 476	23 920	29 385	13 586	11 194	1 358	12.1	410	17.0	289	16.9	244	11.6	334	10.7
Lordstown village	13 393	36 711	40 039	15 000	3 404	150	4.4	20	2.2	20	2.8	8	2.5	33	3.4
McDonald village	11 956	34 792	37 656	10 852	3 526	247	7.0	57	5.7	45	5.9	62	15.7	46	4.7
Mecca township	13 327	36 064	38 182	15 543	2 502	139	5.6	40	5.8	28	5.6	16	6.4	31	4.1
Mesopotamia township	6 335	23 242	26 016	11 719	2 426	682	28.1	375	34.2	211	29.3	25	21.7	127	26.4
Newton township	12 039	27 750	34 872	11 898	9 443	893	9.5	295	12.2	230	12.3	138	10.6	217	8.1
Newton Falls city (pt.)	11 637	22 014	29 856	10 562	4 845	571	11.8	159	13.4	119	13.3	123	15.1	129	9.5
South Canal CDP	13 465	37 143	42 857	13 782	1 269	8	.6	–	–	–	–	–	–	–	–
Orangeville village	12 642	29 063	32 500	14 583	277	16	5.8	7	9.1	7	11.1	–	–	3	3.8
Southington township	13 038	32 127	33 843	13 542	3 610	188	5.2	74	7.9	61	8.4	38	9.5	50	4.7

TIPSII [UPF] GPH539 CENSUS90 72583600 05/13/92 1:03 PM MACHINE: C DATA:CENSUS90S*PH5TIPSDA39. 04/29/92 09:58:32 TAPE: NONE FRAME: 232
TSF:CENSUS90*92. 04/29/92 14:11:16 UTF:CENSUS90*93. 04/29/92 14:11:16 META:CENSUS90S*PH5TABLES39. 04/29/92 14:40:02

Table 9. **Income and Poverty Status in 1989: 1990**—Con.

[Data based on sample and subject to sampling variability, see text. For definitions of terms and meanings of symbols, see text]

State County County Subdivision Place	Per capita income in 1989 (dollars)	Median income in 1989 (dollars): Households	Median income in 1989 (dollars): Families	Median income in 1989 (dollars): Nonfamily households	Persons for whom poverty status is determined: Total	Income in 1989 below poverty level: All ages: Number	All ages: Percent	Related children: Under 18 years: Number	Under 18 years: Percent	Related children: 5 to 17 years: Number	5 to 17 years: Percent	Persons 65 years and over: Number	Persons 65 years and over: Percent	Families with income in 1989 below poverty level: Number	Percent of all families
Trumbull County—Con.															
Vernon township	9 487	25 169	26 216	10 250	1 713	238	13.9	95	17.7	70	16.5	6	3.6	49	10.3
Vienna township	14 100	31 587	38 404	18 523	4 180	186	4.4	67	6.7	55	7.3	49	8.2	33	2.7
Vienna Center CDP	12 399	35 909	39 091	15 417	1 116	20	1.8	–	–	–	–	15	11.7	–	–
Warren city	11 508	22 637	27 530	12 922	49 720	9 949	20.0	4 297	32.8	2 636	29.2	946	11.9	2 346	16.9
Warren township	10 298	23 310	27 900	15 114	6 867	1 176	17.1	461	26.6	356	27.7	129	15.3	271	14.2
Weathersfield township	11 738	26 125	31 746	13 336	27 855	3 464	12.4	1 092	16.2	620	12.8	493	12.4	825	10.5
Girard city (pt.)	12 851	39 250	39 625	23 750	63	–	–	–	–	–	–	–	–	–	–
Mineral Ridge CDP (pt.)	11 319	28 271	31 917	16 463	2 615	338	12.9	133	15.8	57	9.1	19	10.1	96	13.5
Niles city (pt.)	11 716	25 391	30 872	13 499	18 579	2 416	13.0	704	16.3	424	13.9	342	11.6	580	11.1
Youngstown city (pt.)	7 692	9 511	21 250	5 360	26	10	38.5	–	–	–	–	–	–	–	–
Tuscarawas County	11 141	24 773	29 303	11 823	82 852	9 215	11.1	3 126	14.3	2 108	13.1	1 311	11.3	2 159	9.1
Auburn township	11 250	30 833	35 313	5 386	927	32	3.5	–	–	–	–	12	15.8	–	–
Bucks township	10 782	28 148	30 848	11 875	1 336	125	9.4	51	13.4	32	11.4	14	7.4	27	6.8
Baltic village (pt.)	10 181	25 156	30 391	11 667	567	39	6.9	10	6.7	6	5.5	4	4.2	9	5.4
Clay township	11 917	27 585	32 159	9 655	1 948	102	5.2	39	7.9	23	5.9	28	8.6	19	3.3
Gnadenhutten village (pt.)	11 002	25 850	30 852	10 167	1 226	75	6.1	25	7.7	15	5.9	21	9.5	13	3.6
Dover city	12 818	27 688	32 682	13 708	10 876	811	7.5	206	7.8	147	7.5	140	7.6	186	5.9
Dover township	12 944	29 952	32 942	16 364	4 503	219	4.9	58	5.0	47	5.3	33	5.9	63	4.7
Parral village	11 778	25 714	33 333	15 000	257	16	6.2	6	9.1	6	24.0	6	16.2	4	5.3
Fairfield township	16 721	30 370	38 333	13 800	1 093	12	1.1	–	–	–	–	9	8.8	–	–
Franklin township	11 457	26 289	32 141	12 118	3 560	343	9.6	104	10.9	68	9.7	63	12.0	75	7.4
Strasburg village	11 310	25 054	31 512	11 667	1 971	208	10.6	64	13.5	34	9.9	53	14.8	39	7.0
Goshen township	11 609	27 382	30 449	11 897	5 525	580	10.5	214	15.1	175	16.5	74	10.0	130	7.9
Barnhill village	7 923	21 786	23 333	8 333	332	78	23.5	40	36.7	40	42.6	2	9.5	17	18.9
Midvale village (pt.)	8 366	19 333	20 735	10 714	583	110	18.9	46	24.7	28	22.6	7	9.3	23	14.6
Roswell village (pt.)	6 558	11 477	13 750	7 973	119	26	21.8	9	37.5	9	37.5	4	13.8	9	25.7
Jefferson township	11 012	30 000	33 462	11 429	888	38	4.3	7	2.3	5	1.8	11	10.5	6	2.8
Stone Creek village	8 465	21 250	26 563	7 365	176	8	4.5	–	–	–	–	8	22.2	2	4.7
Lawrence township	12 982	32 705	34 889	20 812	4 238	217	5.1	58	5.4	29	3.8	21	5.8	48	3.8
Bolivar village	11 953	28 641	32 813	12 708	866	63	7.3	20	9.1	12	6.7	11	8.0	15	5.8
Zoar village	17 513	36 625	37 875	15 833	170	–	–	–	–	–	–	–	–	–	–
Mill township	8 718	19 121	23 819	9 851	10 241	1 858	18.1	623	22.3	412	19.9	266	17.3	449	15.7
Dennison village (pt.)	8 153	19 506	22 943	10 656	3 066	607	19.8	258	29.1	179	27.2	34	7.4	149	16.7
Midvale village (pt.)	1 922	5 360	5 360	–	11	11	100.0	4	100.0	–	–	–	–	3	100.0
Uhrichsville city	8 801	17 813	23 711	8 984	5 465	1 079	19.7	347	24.5	233	22.5	212	23.2	253	16.7
New Philadelphia city	11 612	22 405	28 457	11 706	15 479	1 936	12.5	557	15.2	363	13.8	348	14.2	435	10.0
Oxford township	9 769	18 515	22 690	9 760	5 022	1 043	20.8	412	29.2	280	27.4	102	12.1	250	17.8
Newcomerstown village (pt.)	9 630	17 733	21 734	9 595	4 002	851	21.3	351	30.6	241	28.5	81	11.7	200	18.1
Perry township	11 852	26 406	28 571	22 679	373	8	2.1	–	–	–	–	–	–	–	–
Rush township	8 618	22 102	26 607	8 772	768	75	9.8	34	12.8	9	4.2	20	16.0	7	3.3
Salem township	7 922	22 255	25 093	12 083	1 520	271	17.8	98	21.7	78	22.9	14	8.4	62	14.6
Newcomerstown village (pt.)	–	–	–	–	–	–	–	–	–	–	–	–	–	–	–
Port Washington village	9 006	24 219	26 923	14 107	523	70	13.4	21	16.3	19	16.5	6	8.5	16	10.4
Sandy township	10 376	26 625	29 583	10 263	3 245	331	10.2	121	13.9	83	14.4	20	5.1	77	8.4
Mineral City village	9 117	23 875	28 667	8 606	575	89	15.5	45	26.2	21	17.8	10	12.3	18	11.5
Sugar Creek township	10 341	26 468	30 672	11 901	3 768	347	9.2	140	11.5	96	11.0	91	19.7	99	9.4
Sugarcreek village	11 574	25 525	30 944	11 310	2 060	115	5.6	46	8.6	36	9.8	20	5.9	29	4.7
Union township	9 760	25 781	27 083	10 833	1 170	198	16.9	100	27.7	87	31.6	6	6.2	64	17.5
Dennison village (pt.)	4 203	7 433	7 433	–	198	86	43.4	48	57.8	39	83.0	–	–	33	47.1
Roswell village (pt.)	5 965	11 500	16 875	6 000	93	40	43.0	14	46.7	14	56.0	–	–	7	29.2
Warren township	10 540	27 262	27 384	16 406	1 083	79	7.3	36	12.2	36	14.5	–	–	22	6.2
Warwick township	9 778	24 057	28 750	9 885	2 350	271	11.5	119	19.4	67	16.6	15	5.4	62	8.9
Gnadenhutten village (pt.)	–	–	–	–	–	–	–	–	–	–	–	–	–	–	–
Midvale village (pt.)	6 624	5 360	–	5 360	3	–	–	–	–	–	–	–	–	–	–
Tuscarawas village	10 824	24 167	28 977	8 533	785	87	11.1	27	15.3	19	14.5	13	11.7	19	8.2
Washington township	7 304	22 216	23 125	11 786	619	110	17.8	38	17.8	7	4.6	16	44.4	34	20.4
Wayne township	9 157	29 250	30 694	12 143	1 227	181	14.8	99	23.7	52	19.0	8	17.0	38	11.9
York township	12 419	28 419	29 816	13 095	1 093	28	2.6	12	4.6	12	7.1	–	–	6	1.7
Union County	13 644	33 244	37 682	15 591	30 117	2 238	7.4	773	9.1	503	8.1	363	11.0	494	5.7
Allen township	14 414	39 559	39 485	13 594	902	112	12.4	55	22.4	28	13.1	6	9.4	33	12.7
Claibourne township	11 400	26 739	31 163	11 563	3 278	357	10.9	80	8.6	52	7.5	92	19.6	89	9.6
Richwood village	10 321	21 683	28 866	10 125	2 201	326	14.8	80	13.0	52	11.9	82	22.3	77	12.6
Darby township	13 572	41 318	43 214	17 083	1 551	100	6.4	26	5.7	8	2.3	12	9.5	23	5.2
Unionville Center village	9 809	22 500	29 375	5 884	227	25	11.0	4	5.2	4	6.8	8	36.4	2	3.3
Dover township	12 850	31 563	35 850	17 875	1 946	92	4.7	54	7.8	35	6.9	7	5.3	19	3.5
Jackson township	13 056	35 577	36 635	25 536	743	48	6.5	17	7.8	17	9.9	–	–	9	4.1
Jerome township	16 418	37 750	40 663	13 667	3 462	133	3.8	24	2.5	22	3.3	20	6.8	35	3.4
Dublin city (pt.)	18 378	36 250	36 250	–	9	–	–	–	–	–	–	–	–	–	–
Plain City village (pt.)	13 098	27 614	30 781	13 839	939	56	6.0	16	6.3	14	7.9	13	13.5	14	5.2
Leesburg township	14 282	30 523	34 833	13 750	1 370	112	8.2	46	11.6	36	11.6	26	19.1	22	5.4
Magnetic Springs village	10 197	25 750	30 104	7 137	355	41	11.5	13	12.4	10	14.3	4	18.2	10	10.1
Liberty township	11 758	32 500	34 412	20 500	1 126	176	15.6	64	20.1	64	24.2	21	16.3	47	13.2
Millcreek township	14 452	38 098	43 160	19 583	880	44	5.0	14	6.0	8	4.4	11	11.7	10	3.9
Paris township	13 621	32 345	38 035	16 176	10 311	734	7.1	251	8.9	149	7.6	141	11.1	137	4.7
Marysville city	12 468	30 947	36 957	14 907	7 956	605	7.6	206	9.7	128	8.6	124	11.9	113	5.1
Taylor township	15 372	39 306	42 273	20 000	1 309	86	6.6	37	10.1	24	9.6	10	10.5	19	5.1
Union township	13 811	37 257	39 355	19 875	1 674	41	2.4	12	2.5	10	2.7	8	4.0	9	1.8
Milford Center village	13 542	32 917	36 250	10 313	688	31	4.5	9	4.9	7	4.6	8	9.4	6	2.9
Washington township	11 569	33 077	36 944	12 639	712	130	18.3	47	25.5	30	28.3	–	–	33	16.2
York township	12 407	31 500	33 571	26 818	853	73	8.6	46	20.1	20	13.0	9	6.4	9	3.5
Van Wert County	11 913	28 642	32 618	15 235	30 007	2 128	7.1	620	7.4	398	6.5	455	10.7	448	5.2
Harrison township	12 528	34 625	39 231	22 917	1 017	45	4.4	13	4.5	13	6.4	18	13.1	6	2.1
Hoaglin township	11 657	30 568	31 705	18 214	638	36	5.6	11	5.9	11	7.5	–	–	12	5.7
Jackson township	12 067	33 750	36 705	12 656	488	25	5.1	–	–	–	–	25	25.8	11	8.9
Jennings township	11 186	35 104	36 302	18 125	782	71	9.1	20	7.4	20	9.7	19	20.4	23	10.0
Venedocia village (pt.)	10 346	26 250	25 833	50 480	74	5	6.8	–	–	–	–	–	–	2	9.1
Liberty township	10 447	26 354	30 556	8 798	2 049	173	8.4	64	11.3	58	13.7	30	11.0	33	5.4
Ohio City village	9 944	24 167	28 062	10 313	898	68	7.6	25	11.0	25	15.2	6	4.9	16	6.0
Pleasant township	11 810	25 976	31 045	14 981	10 973	960	8.7	279	9.6	146	6.8	180	11.0	179	5.8
Van Wert city (pt.)	11 395	24 040	29 528	14 464	8 976	887	9.9	257	10.9	138	8.0	173	12.7	162	6.5
Ridge township	13 883	34 222	38 233	21 103	2 918	126	4.3	15	2.0	15	2.5	48	9.4	47	5.2
Van Wert city (pt.)	14 049	33 056	39 107	20 690	1 801	74	4.1	15	3.5	15	4.6	18	5.1	25	4.5
Tully township	11 757	32 045	34 929	16 154	2 039	132	6.5	49	8.8	23	5.7	16	6.6	22	3.7
Convoy village	11 595	28 681	34 766	14 000	1 143	70	6.1	27	8.3	12	4.9	13	7.6	11	3.4

TIPSII [UPF] GPH539 CENSUS90 72583600 05/13/92 1:03 PM MACHINE: C DATA:CENSUS90S*PH5TIPSDA39. 04/29/92 09:58:32 TAPE: NONE FRAME: 233
TSF:CENSUS90*92. 04/29/92 14:11:16 UTF:CENSUS90*93. 04/29/92 14:11:16 META:CENSUS90S*PH5TABLES39. 04/29/92 14:40:02

Table 9. **Income and Poverty Status in 1989: 1990**—Con.

[Data based on sample and subject to sampling variability, see text. For definitions of terms and meanings of symbols, see text]

State County County Subdivision Place	Per capita income in 1989 (dollars)	Median income in 1989 (dollars)			Persons for whom poverty status is determined									Families with income in 1989 below poverty level	
						Income in 1989 below poverty level									
						All ages		Related children				Persons 65 years and over			
								Under 18 years		5 to 17 years					
		Households	Families	Nonfamily households	Total	Number	Percent	Number	Percent	Number	Percent	Number	Percent	Number	Percent of all families
Van Wert County—Con.															
Union township	10 837	30 724	32 574	14 375	1 100	69	6.3	24	6.5	22	6.9	9	6.4	17	5.5
Scott village (pt.)	8 892	20 893	21 750	19 375	207	31	15.0	17	21.3	15	23.1	2	7.7	8	14.5
Washington township	11 965	29 140	33 077	16 719	5 306	370	7.0	118	7.7	80	7.2	78	12.5	73	5.0
Delphos city (pt.)	12 069	27 423	31 500	16 953	3 131	194	6.2	43	4.8	17	2.6	57	12.6	36	4.2
Middle Point village	9 606	25 938	31 548	14 375	638	65	10.2	31	15.7	26	16.5	7	10.9	13	7.6
Willshire township	11 599	28 281	32 969	16 154	1 793	106	5.9	27	5.7	10	2.9	23	9.3	23	4.4
Willshire village	10 190	25 357	28 750	15 625	551	25	4.5	3	2.0	3	2.5	15	20.3	4	2.6
Wren village	10 823	30 268	31 429	20 313	186	19	10.2	12	21.8	7	17.5	1	5.6	4	8.0
York township	11 864	28 832	30 588	9 305	904	15	1.7	–	–	–	–	9	5.4	2	.7
Elgin village	11 918	34 375	34 375	–	70	–	–	–	–	–	–	–	–	–	–
Venedocia village (pt.)	8 966	19 375	21 406	6 346	70	7	10.0	–	–	–	–	3	11.1	2	9.5
Vinton County	8 826	19 066	21 963	9 129	10 937	2 582	23.6	974	31.7	731	31.8	234	16.1	605	19.4
Brown township	6 745	19 375	21 964	7 586	298	28	9.4	–	–	–	–	7	25.9	6	7.4
Clinton township	9 741	19 982	22 979	10 417	1 673	372	22.2	138	28.7	117	30.4	36	19.8	88	18.9
Hamden village	8 683	18 795	21 797	6 240	835	145	17.4	48	20.2	40	22.5	36	27.9	32	13.2
Eagle township	11 960	16 354	14 423	16 250	512	137	26.8	45	31.7	38	32.8	12	57.1	36	23.7
Elk township	8 671	17 778	20 797	10 214	2 748	662	24.1	268	33.9	166	30.6	92	22.4	153	19.7
McArthur village	10 337	21 059	25 857	12 308	1 524	246	16.1	70	17.5	51	17.3	45	16.0	58	13.1
Harrison township	9 618	18 382	23 500	6 081	825	182	22.1	54	27.1	54	34.0	18	10.2	35	15.0
Jackson township	10 789	19 276	20 972	13 750	539	200	37.1	84	68.9	67	79.8	18	20.9	45	26.8
Knox township	9 682	23 462	23 558	14 792	373	41	11.0	16	32.0	7	17.1	–	–	7	5.6
Madison township	7 862	17 589	25 500	9 860	712	171	24.0	54	29.3	33	22.9	14	13.6	45	23.4
Zaleski village	9 914	19 792	31 875	9 457	302	56	18.5	11	15.9	9	18.0	14	27.5	12	15.6
Richland township	8 461	22 426	25 635	7 114	1 244	370	29.7	154	39.8	118	40.5	6	6.7	80	22.7
Swan township	6 644	16 641	16 641	17 500	750	179	23.9	85	32.3	67	37.6	6	8.1	49	21.7
Vinton township	7 246	13 603	16 250	6 898	435	89	20.5	28	28.0	18	23.4	5	6.2	25	21.9
Wilkesville township	8 123	20 240	23 021	5 818	828	151	18.2	48	19.4	46	22.5	20	17.9	36	15.1
Wilkesville village	9 133	16 250	28 750	6 081	184	24	13.0	7	18.4	7	18.4	4	11.4	4	7.7
Warren County	14 615	36 728	40 534	19 417	109 393	6 949	6.4	2 546	8.4	1 771	8.3	681	7.3	1 672	5.3
Clear Creek township	19 031	48 682	51 229	24 712	13 313	413	3.1	107	2.9	59	2.2	56	6.5	110	2.8
Five Points CDP	28 877	73 467	74 317	19 750	1 660	18	1.1	12	2.3	–	–	–	–	6	1.2
Springboro city (pt.)	17 769	49 339	51 210	19 191	6 566	239	3.6	61	3.2	41	3.0	27	7.4	59	3.0
Deerfield township	18 214	44 690	49 141	28 625	26 199	601	2.3	161	2.1	123	2.4	97	6.0	107	1.5
Landen CDP	22 436	53 368	59 121	35 066	9 277	118	1.3	21	.7	21	1.2	18	5.5	7	.3
Loveland Park CDP (pt.)	11 861	31 437	37 750	12 500	1 091	116	10.6	49	16.0	31	14.1	10	13.2	26	8.4
Mason city (pt.)	15 776	39 556	43 276	22 033	11 186	301	2.7	71	2.3	56	2.5	55	5.9	54	1.7
Franklin township	12 040	31 108	34 555	15 355	27 223	2 798	10.3	1 157	15.7	780	14.3	205	9.1	722	9.2
Carlisle village (pt.)	11 210	33 669	35 964	14 500	4 547	333	7.3	140	10.2	116	11.3	20	8.7	92	7.0
Franklin city	10 566	25 569	30 020	14 173	10 884	1 785	16.4	775	25.8	476	22.4	98	9.1	469	15.0
Hamilton township	15 059	36 223	39 926	16 212	5 734	298	5.2	82	5.9	62	6.3	36	6.2	63	3.7
Maineville village	12 114	11 827	36 000	6 831	331	57	17.2	12	19.7	4	22.2	33	27.0	5	6.8
South Lebanon village (pt.)	9 811	5 889	40 500	5 000–	65	20	30.8	–	–	–	–	–	–	–	–
Harlan township	12 531	33 800	38 013	14 063	3 221	311	9.7	152	15.8	130	17.7	13	4.6	66	7.3
Blanchester village (pt.)	–	–	–	–	–	–	–	–	–	–	–	–	–	–	–
Butlerville village	7 353	27 656	28 333	7 025	212	69	32.5	38	43.2	35	46.7	11	42.3	14	25.9
Pleasant Plain village	11 773	33 750	43 000	22 500	137	12	8.8	8	14.8	4	12.1	–	–	2	5.9
Lebanon city	12 464	27 095	31 528	16 646	10 190	881	8.6	326	11.9	230	12.4	121	10.4	207	7.1
Loveland city (pt.)	28 250	60 158	31 250	61 359	24	–	–	–	–	–	–	–	–	–	–
Massie township	14 339	34 500	36 917	7 245	880	86	9.8	26	11.8	26	15.2	15	13.2	18	6.9
Harveysburg village	8 763	25 089	27 750	6 549	416	27	6.5	2	1.6	2	2.2	15	28.8	7	6.5
Middletown city (pt.)	7 881	17 500	17 500	–	38	–	–	–	–	–	–	–	–	–	–
Salem township	12 591	30 741	34 009	17 578	3 958	423	10.7	154	14.4	79	10.1	37	9.6	99	8.6
Morrow village	9 513	23 631	25 865	11 346	1 126	172	15.3	55	17.9	42	18.0	14	10.6	42	13.1
Turtle Creek township	11 465	37 369	41 642	20 750	7 011	342	4.9	101	5.8	76	6.1	58	6.0	99	4.8
Mason city (pt.)	28 607	75 299	75 299	–	28	–	–	–	–	–	–	–	–	–	–
Monroe village (pt.)	6 681	31 607	31 607	–	92	–	–	–	–	–	–	–	–	–	–
Union township	11 454	29 538	31 193	11 989	4 616	484	10.5	192	14.5	139	14.4	19	5.0	102	7.3
Mason city (pt.)	22 987	62 445	62 445	–	93	–	–	–	–	–	–	–	–	–	–
South Lebanon village (pt.)	8 943	23 171	25 539	12 235	2 593	378	14.6	146	18.7	115	20.8	6	3.1	78	10.5
Washington township	12 910	31 184	33 854	20 156	1 356	31	2.3	12	3.1	12	4.7	–	–	6	1.5
Wayne township	14 906	35 127	37 703	14 514	5 630	281	5.0	76	5.0	55	4.9	24	4.3	73	4.4
Corwin village	6 206	22 917	24 583	11 250	214	20	9.3	10	16.7	9	18.0	–	–	5	10.9
Waynesville village	12 936	33 182	37 969	16 842	1 861	102	5.5	27	5.2	21	5.6	18	7.9	18	3.3
Washington County	11 438	24 456	29 863	12 009	60 627	8 290	13.7	2 815	17.9	2 101	17.8	1 104	13.5	1 901	10.9
Adams township	9 642	23 627	26 591	15 000	1 746	281	16.1	100	21.8	96	29.1	20	10.4	76	15.3
Lowell village	10 877	22 986	26 250	10 667	603	80	13.3	21	15.4	17	16.2	20	19.8	16	9.0
Aurelius township	7 191	15 721	15 625	16 875	427	149	34.9	53	36.6	49	40.8	14	48.3	37	35.6
Macksburg village	5 003	13 750	14 000	13 125	196	71	36.2	19	33.3	15	32.6	8	42.1	21	40.4
Barlow township	9 805	22 686	27 672	7 025	1 974	271	13.7	97	17.4	84	19.1	41	18.5	53	9.4
Belpre city	12 559	23 002	30 570	12 179	6 796	832	12.2	289	19.5	197	18.5	115	9.8	194	9.7
Belpre township	12 434	30 833	34 760	11 250	4 347	418	9.6	155	12.9	105	12.0	49	14.4	112	8.8
Decatur township	10 224	24 412	25 000	8 609	1 060	112	10.6	32	12.2	20	10.8	16	11.8	34	10.1
Dunham township	11 685	31 853	33 203	16 818	2 079	226	10.9	72	12.0	54	10.9	28	17.2	52	8.4
Fairfield township	8 636	20 398	25 417	10 057	918	86	9.4	27	10.1	23	10.8	–	–	17	6.3
Fearing township	11 511	21 691	25 500	6 670	811	92	11.3	13	5.9	13	7.8	37	30.1	30	12.8
Devola CDP (pt.)	–	–	–	–	–	–	–	–	–	–	–	–	–	–	–
Grandview township	8 792	17 917	22 703	6 955	1 888	602	31.9	207	41.6	143	39.3	93	33.2	169	29.0
Matamoras village	8 390	14 868	18 750	6 726	999	381	38.1	155	54.8	110	55.8	36	24.7	97	32.9
Independence township	6 922	11 538	20 536	5 000–	519	197	38.0	46	36.8	46	39.7	24	33.8	57	38.3
Lawrence township	8 015	21 308	23 056	6 739	890	123	13.8	44	17.4	44	21.3	9	9.2	26	9.8
Liberty township	6 299	14 537	17 361	6 325	538	167	31.0	69	39.9	43	35.5	9	12.7	36	25.2
Ludlow township	8 159	20 417	20 417	–	285	–	–	–	–	–	–	–	–	–	–
Marietta city	11 646	20 950	26 986	11 884	13 773	2 435	17.7	823	24.4	567	23.1	309	13.6	524	13.8
Marietta township	12 188	26 974	32 402	14 639	4 367	319	7.3	92	8.3	78	9.6	43	9.4	70	5.5
Muskingum township	14 859	34 052	39 359	12 104	4 740	342	7.2	80	6.7	46	5.0	83	10.9	45	3.2
Devola CDP (pt.)	16 727	38 902	41 349	18 438	2 621	151	5.8	42	6.4	21	4.0	20	4.6	34	4.0
Newport township	11 581	24 925	30 590	11 250	2 087	275	13.2	76	16.7	66	19.0	52	14.7	58	8.5
Palmer township	10 297	37 857	37 545	77 197	548	83	15.1	34	18.5	–	–	–	–	19	12.8
Salem township	7 619	22 857	24 107	7 956	1 112	242	21.8	116	34.8	102	35.3	28	21.2	44	14.5
Lower Salem village	6 307	17 500	25 625	10 000	108	41	38.0	26	61.9	24	66.7	–	–	5	19.2
Warren township	11 848	30 516	32 417	20 669	3 865	297	7.7	105	9.3	91	10.7	36	13.1	76	7.0
Waterford township	10 890	23 809	28 090	13 077	3 546	470	13.3	142	15.6	119	16.6	81	13.3	121	11.6
Beverly village	10 862	22 042	28 375	12 312	1 402	171	12.2	49	13.4	37	13.5	32	11.0	36	9.4
Watertown township	10 517	30 386	31 705	15 714	1 518	120	7.9	53	11.4	45	12.8	17	11.6	16	4.1

TIPSII [UPF] GPH539 CENSUS90 72583600 05/13/92 1:03 PM MACHINE: C DATA:CENSUS90S*PH5TIPSDA39. 04/29/92 09:58:32 TAPE: NONE FRAME: 234
TSF:CENSUS90*92. 04/29/92 14:11:16 UTF:CENSUS90*93. 04/29/92 14:11:16 META:CENSUS90S*PH5TABLES39. 04/29/92 14:40:02

Table 9. **Income and Poverty Status in 1989: 1990**—Con.

[Data based on sample and subject to sampling variability, see text. For definitions of terms and meanings of symbols, see text]

State County County Subdivision Place	Per capita income in 1989 (dollars)	Median income in 1989 (dollars)			Persons for whom poverty status is determined									Families with income in 1989 below poverty level	
						Income in 1989 below poverty level									
						All ages		Related children				Persons 65 years and over			
								Under 18 years		5 to 17 years					
		House-holds	Families	Nonfamily house-holds	Total	Number	Percent	Number	Percent	Number	Percent	Number	Percent	Number	Percent of all families
Washington County—Con.															
Wesley township	7 620	19 674	19 565	6 939	793	151	19.0	90	35.2	70	35.0	–	–	35	15.6
Wayne County	12 237	29 190	32 871	16 086	98 285	11 456	11.7	4 794	16.9	3 171	15.5	994	9.3	2 278	8.4
Baughman township	11 738	29 832	32 806	12 214	4 313	441	10.2	166	13.4	120	13.5	62	14.0	96	8.0
Marshallville village (pt.)	9 942	29 896	32 981	10 000	600	52	8.7	11	5.9	–	–	12	22.6	14	8.7
Orrville city (pt.)	11 801	21 653	31 833	10 288	1 227	142	11.6	44	14.1	44	20.6	23	14.9	29	8.9
Canaan township	11 495	27 562	32 726	11 844	3 989	365	9.2	123	11.7	80	10.3	49	11.4	84	7.2
Burbank village (pt.)	13 428	28 906	30 625	13 125	189	4	2.1	–	–	–	–	2	6.9	–	–
Creston village	11 512	26 250	32 833	9 393	1 845	141	7.6	47	9.9	29	8.4	29	12.8	30	5.6
Chester township	13 144	34 018	35 777	21 771	2 574	158	6.1	58	7.6	34	6.3	2	.9	44	6.0
Chippewa township	13 142	32 826	36 227	14 158	9 155	669	7.3	202	8.6	141	8.0	92	8.8	154	5.8
Doylestown village	12 764	30 625	34 664	20 461	2 537	289	11.4	122	20.3	86	19.9	26	6.6	75	10.8
Marshallville village (pt.)	8 272	22 750	23 000	19 375	128	20	15.6	11	26.8	11	34.4	5	38.5	4	12.5
Rittman city (pt.)	3 452	11 250	11 250	–	22	–	–	–	–	–	–	–	–	–	–
Clinton township	10 899	27 524	31 135	13 393	3 048	265	8.7	93	10.4	53	8.4	34	11.3	54	6.2
Shreve village	10 404	24 482	28 403	11 574	1 577	177	11.2	70	15.1	40	12.0	28	13.9	36	8.4
Congress township	10 829	26 962	30 096	15 000	4 133	435	10.5	191	15.3	126	13.9	50	12.3	84	7.4
Burbank village (pt.)	10 112	32 917	33 333	23 750	108	–	–	–	–	–	–	–	–	–	–
Congress village	8 921	25 156	26 719	13 750	145	27	18.6	13	46.4	7	35.0	2	18.2	7	17.1
West Salem village	10 124	24 964	26 734	14 265	1 523	168	11.0	70	15.1	48	15.2	24	16.0	32	8.1
East Union township	10 489	29 798	31 947	18 587	5 532	773	14.0	364	20.2	253	20.5	36	7.3	148	10.3
Apple Creek village	11 765	30 855	35 069	14 375	828	77	9.3	28	12.3	18	10.3	3	2.9	14	6.0
Franklin township	11 792	30 545	33 144	20 556	2 729	178	6.5	90	10.4	78	11.9	14	5.4	25	3.5
Green township	12 358	29 450	32 428	18 327	11 303	1 171	10.4	516	15.8	326	14.0	88	7.3	293	9.2
Orrville city (pt.)	12 797	29 206	32 559	17 132	6 368	792	12.4	343	19.2	205	16.7	65	8.7	192	10.8
Smithville village	12 611	29 740	32 829	16 000	1 349	51	3.8	15	4.1	13	4.6	17	9.2	19	4.8
Milton township	12 294	30 110	33 906	10 691	8 828	1 018	11.5	354	13.9	250	13.6	154	16.4	210	8.3
Rittman city (pt.)	11 253	28 118	31 823	9 687	5 908	842	14.3	285	17.2	202	17.0	146	22.3	171	10.2
Norton city (pt.)	7 900	5 360	–	5 360	8	–	–	–	–	–	–	–	–	–	–
Paint township	7 358	21 993	24 323	6 865	2 502	801	32.0	502	46.6	341	47.4	23	13.4	112	19.9
Mount Eaton village	10 032	26 667	27 500	16 875	249	18	7.2	9	12.9	8	14.5	–	–	3	4.1
Plain township	12 442	31 563	34 972	20 139	2 409	206	8.6	103	15.3	99	18.3	15	5.9	45	6.3
Salt Creek township	6 312	22 674	24 315	11 667	3 137	1 064	33.9	662	45.1	427	40.1	51	25.5	163	27.1
Fredericksburg village	10 480	23 750	27 250	13 250	493	57	11.6	12	10.4	4	4.4	10	19.2	15	11.2
Sugar Creek township	11 232	30 417	32 534	16 667	5 602	582	10.4	238	13.6	166	12.8	35	5.7	90	5.9
Dalton village	12 521	29 028	34 231	14 853	1 373	92	6.7	41	10.9	27	9.9	6	4.3	23	5.7
Wayne township	12 734	33 516	36 641	20 150	3 697	217	5.9	85	8.1	61	8.1	14	3.9	50	4.8
Wooster city	14 283	27 148	32 801	16 675	20 520	2 603	12.7	920	18.2	553	15.2	236	8.1	527	9.3
Wooster township	12 769	29 178	33 807	17 147	4 806	510	10.6	127	10.2	63	7.1	39	8.9	99	7.3
Williams County	12 473	28 451	33 321	15 016	36 499	2 757	7.6	1 076	10.3	740	9.6	405	8.5	575	5.5
Brady township	11 938	28 750	32 250	11 875	2 552	149	5.8	43	5.8	21	4.0	43	13.4	31	4.3
West Unity village	11 094	25 606	30 156	11 406	1 668	137	8.2	38	7.6	16	4.4	43	18.2	30	6.3
Bridgewater township	12 000	32 750	34 542	10 812	1 138	54	4.7	10	4.1	10	5.5	8	4.8	10	2.9
Bryan city	13 109	25 764	31 670	15 833	8 178	681	8.3	224	10.3	164	10.2	133	10.6	130	5.9
Center township	15 361	39 762	41 205	18 385	3 007	76	2.5	23	2.6	15	2.3	7	2.9	13	1.5
Florence township	11 914	30 287	32 375	17 750	1 937	127	6.6	57	9.7	42	10.3	14	6.8	27	4.7
Blakeslee village	12 196	38 125	40 313	21 250	121	–	–	–	–	–	–	–	–	–	–
Edon village	12 426	27 219	32 500	12 019	887	54	6.1	27	10.3	18	9.8	11	7.6	7	2.7
Jefferson township	13 969	31 800	32 100	17 083	1 822	173	9.5	91	15.7	56	12.6	–	–	36	6.5
Montpelier village (pt.)	–	–	–	–	–	–	–	–	–	–	–	–	–	–	–
Madison township	11 541	27 500	32 637	16 413	2 265	163	7.2	80	12.0	69	14.2	8	2.5	33	5.2
Pioneer village	12 051	26 757	31 833	15 577	1 283	96	7.5	45	11.1	34	11.1	8	6.0	20	5.7
Mill Creek township	10 553	24 769	28 542	18 068	982	104	10.6	49	16.7	30	12.8	12	9.6	26	9.4
Alvordton village	8 806	22 500	25 662	12 813	290	23	7.9	5	5.7	3	4.8	6	12.2	5	6.5
Northwest township	8 914	25 292	28 542	9 740	1 202	212	17.6	104	23.5	82	22.7	–	–	45	13.8
Pulaski township	14 627	32 217	37 883	18 125	2 616	165	6.3	63	10.4	32	7.9	20	5.7	40	4.8
St. Joseph township	11 855	28 026	32 553	12 333	2 751	169	6.1	46	5.9	33	5.8	53	13.7	32	4.0
Edgerton village	10 779	27 241	32 750	11 141	1 809	153	8.5	46	8.9	33	8.9	41	14.5	27	5.2
Springfield township	10 702	29 314	33 629	11 920	2 618	164	6.3	53	6.5	40	6.3	30	10.6	28	4.0
Stryker village	10 814	28 971	33 750	15 250	1 468	76	5.2	23	5.4	18	6.0	9	5.0	14	3.5
Superior township	11 601	26 533	33 253	13 047	5 431	520	9.6	233	14.8	146	12.7	77	9.9	124	8.2
Montpelier village (pt.)	11 242	25 101	30 655	11 815	4 240	492	11.6	221	17.6	140	15.6	67	10.8	118	10.3
Wood County	13 853	31 197	38 187	15 870	104 553	11 054	10.6	2 308	8.5	1 467	7.4	788	7.3	1 373	5.0
Bloom township	10 594	28 314	33 382	12 130	2 395	297	12.4	92	14.7	65	13.7	39	14.1	58	8.8
Bairdstown village	7 611	17 250	27 500	10 417	137	34	24.8	11	27.5	7	22.6	9	42.9	4	12.5
Bloomdale village	12 311	29 000	33 636	8 808	596	46	7.7	19	13.2	11	11.1	7	8.0	8	4.4
Cygnet village	10 785	26 923	33 333	11 731	587	113	19.3	47	28.0	32	31.4	18	28.6	23	14.0
Jerry City village (pt.)	8 923	31 250	31 528	21 667	242	22	9.1	5	6.0	5	7.2	2	9.1	6	9.5
Bowling Green city	10 354	21 766	36 799	13 483	20 266	5 474	27.0	365	10.4	197	7.9	101	6.0	248	6.2
Center township	14 415	35 800	38 214	25 500	1 021	134	13.1	71	27.4	38	20.3	11	7.0	32	10.6
Fostoria city (pt.)	12 209	23 523	27 115	19 167	1 040	192	18.5	81	31.8	41	20.7	14	9.7	32	11.7
Freedom township	13 346	32 788	37 198	15 833	2 576	171	6.6	58	8.3	32	6.6	23	5.9	29	4.0
Pemberville village	12 793	30 500	36 167	15 417	1 279	40	3.1	13	3.6	8	3.0	9	4.6	9	2.5
Grand Rapids township	12 015	32 056	35 917	13 333	1 509	172	11.4	77	16.2	63	16.9	8	5.4	27	6.7
Grand Rapids village	12 934	32 500	37 109	13 750	931	43	4.6	12	4.1	10	4.4	8	9.5	4	1.6
Henry township	10 640	22 447	27 566	10 758	3 689	480	13.0	199	18.5	93	12.3	44	9.9	106	10.3
North Baltimore village	10 538	21 940	27 250	9 619	3 078	400	13.0	158	17.4	58	9.0	38	10.0	89	10.4
Jackson township	11 246	30 703	31 250	23 125	800	117	14.6	43	22.1	41	24.0	12	13.5	31	13.1
Hoytville village	8 290	25 104	26 146	7 337	322	91	28.3	38	35.8	36	43.9	2	5.1	20	23.0
Lake township	13 601	31 807	38 211	16 685	10 393	509	4.9	153	5.6	105	5.1	46	3.9	89	3.0
Millbury village	12 728	38 667	40 855	19 250	1 072	35	3.3	14	4.2	12	4.9	–	–	6	2.0
Walbridge village	14 107	30 313	40 795	16 211	2 724	98	3.6	28	4.4	16	3.1	5	1.5	10	1.3
Liberty township	11 158	28 015	27 985	18 750	1 894	126	6.7	31	6.0	23	6.2	20	12.0	31	5.8
Portage village (pt.)	12 727	33 438	32 500	8 176	148	11	7.4	–	–	–	–	5	71.4	–	–
Middleton township	16 534	35 592	41 066	18 906	2 487	136	5.5	64	9.8	34	7.3	11	3.5	28	3.8
Haskins village	12 573	31 500	35 938	18 281	544	44	8.1	18	11.4	11	9.7	4	5.4	11	7.5
Milton township	11 973	31 625	33 750	24 135	1 280	126	9.8	46	13.0	40	14.2	17	11.4	30	8.4
Custar village	10 335	28 438	32 083	15 000	206	25	12.1	10	15.6	10	19.2	2	9.5	7	13.2
Milton Center village	8 896	28 125	28 125	21 250	206	32	15.5	11	18.0	7	15.2	2	12.5	8	13.6
Weston village (pt.)	13 636	35 938	36 875	32 500	110	20	18.2	8	25.8	6	27.3	4	33.3	5	16.1
Montgomery township	11 141	29 010	32 399	12 292	4 460	355	8.0	110	8.0	74	6.7	52	11.7	83	6.5
Bradner village	10 152	24 737	29 479	9 541	1 090	94	8.6	22	7.1	13	5.8	13	10.5	13	4.3
Risingsun village	10 448	26 000	29 904	11 750	662	86	13.0	35	15.7	24	13.9	16	20.8	20	10.7
Wayne village	11 208	29 375	31 207	12 426	796	74	9.3	26	12.4	19	11.7	10	9.3	25	10.2
Northwood city	12 237	31 464	35 742	17 279	5 443	401	7.4	125	7.7	89	7.3	47	9.5	63	4.2

TIPSII [UPF] GPH539 CENSUS90 72583600 05/13/92 1:03 PM MACHINE: C DATA:CENSUS90S*PH5TIPSDA39. 04/29/92 09:58:32 TAPE: NONE FRAME: 235
TSF:CENSUS90*92. 04/29/92 14:11:16 UTF:CENSUS90*93. 04/29/92 14:11:16 META:CENSUS90S*PH5TABLES39. 04/29/92 14:40:02

Table 9. **Income and Poverty Status in 1989: 1990**—Con.

[Data based on sample and subject to sampling variability, see text. For definitions of terms and meanings of symbols, see text]

State County County Subdivision Place	Per capita income in 1989 (dollars)	Median income in 1989 (dollars)			Persons for whom poverty status is determined									Families with income in 1989 below poverty level	
						Income in 1989 below poverty level									
						All ages		Related children				Persons 65 years and over			
								Under 18 years		5 to 17 years					
		House-holds	Families	Nonfamily house-holds	Total	Number	Percent	Number	Percent	Number	Percent	Number	Percent	Number	Percent of all families
Wood County—Con.															
Perry township	13 111	30 528	32 060	15 221	1 824	169	9.3	81	14.6	16	4.4	3	1.2	46	8.5
West Millgrove village	12 390	28 750	34 583	13 750	152	17	11.2	6	20.0	4	16.0	–	–	5	9.8
Perrysburg city	21 223	44 277	53 673	19 716	12 534	266	2.1	11	.3	11	.4	121	8.3	27	.8
Perrysburg township	18 387	37 157	43 957	22 357	12 930	819	6.3	296	8.0	198	7.7	60	6.1	177	4.8
Plain township	12 961	34 896	37 244	23 920	1 983	137	6.9	54	8.6	47	10.3	16	9.8	26	5.0
Portage township	11 849	30 168	32 012	13 125	1 552	111	7.2	46	9.2	33	9.1	20	14.5	30	7.0
Jerry City village (pt.)	9 774	28 056	30 625	11 667	264	30	11.4	18	18.8	7	9.9	3	13.6	7	10.0
Portage village (pt.)	11 564	30 417	32 500	13 281	332	24	7.2	7	8.3	5	7.9	3	10.7	3	3.6
Rossford city	16 116	33 097	40 185	16 185	5 855	231	3.9	56	3.9	56	5.2	51	5.8	41	2.6
Troy township	12 702	30 974	33 873	15 347	3 698	254	6.9	78	7.9	54	7.7	57	14.8	61	5.6
Luckey village	12 997	30 804	36 328	16 000	840	22	2.6	2	1.0	2	1.4	9	6.8	8	3.3
Washington township	16 248	41 278	42 159	26 250	1 522	84	5.5	44	9.7	22	6.3	3	3.0	20	4.5
Tontogany village	9 402	25 568	28 125	11 750	363	34	9.4	13	11.5	9	11.5	3	7.0	7	6.5
Webster township	13 838	38 594	41 974	26 607	1 081	49	4.5	9	3.0	9	3.9	6	5.8	7	2.3
Weston township	10 359	26 914	30 283	16 187	2 321	244	10.5	118	15.7	86	15.0	6	2.6	51	8.6
Weston village (pt.)	10 278	26 523	29 299	15 500	1 589	190	12.0	89	18.1	65	18.6	6	4.4	45	10.9
Wyandot County	11 279	27 454	31 599	13 179	21 743	1 847	8.5	587	9.8	415	9.3	294	10.2	392	6.4
Antrim township	10 550	25 875	27 264	11 250	1 349	140	10.4	46	13.1	25	10.1	14	8.3	27	6.9
Nevada village (pt.)	10 048	26 364	26 750	14 792	555	47	8.5	20	12.2	12	10.0	2	3.8	9	5.6
Crane township	11 758	24 559	29 271	13 456	6 664	500	7.5	147	9.1	124	10.7	106	9.5	116	6.0
Upper Sandusky city	11 814	24 002	29 288	12 924	5 615	423	7.5	102	7.6	86	9.0	99	10.2	102	6.3
Crawford township	10 413	27 849	31 716	12 399	4 856	438	9.0	113	7.9	72	7.0	52	9.4	100	7.5
Carey village	9 773	25 958	30 380	12 260	3 671	396	10.8	101	9.5	60	8.0	52	11.7	93	9.5
Eden township	12 531	26 875	30 313	15 125	1 018	122	12.0	40	13.8	30	12.0	9	6.5	26	8.7
Nevada village (pt.)	10 480	20 000	26 875	9 642	281	24	8.5	3	4.3	–	–	9	23.1	6	7.4
Jackson township	10 350	34 375	40 000	9 324	578	69	11.9	32	16.1	23	19.0	11	21.6	13	9.0
Kirby village (pt.)	7 166	7 111	34 167	5 122	78	36	46.2	13	46.4	4	28.6	11	84.6	6	37.5
Marseilles township	10 899	28 750	30 972	5 000	522	19	3.6	2	1.6	2	2.4	14	19.4	2	1.2
Marseilles village	10 029	28 125	33 750	12 083	152	10	6.6	2	4.3	2	4.7	5	50.0	2	4.8
Mifflin township	9 345	26 917	29 821	12 404	719	53	7.4	20	9.8	13	8.1	–	–	12	6.7
Kirby village (pt.)	7 719	21 250	32 188	8 656	83	–	–	–	–	–	–	–	–	–	–
Pitt township	10 776	32 708	35 227	29 375	970	40	4.1	14	4.4	12	4.7	11	14.9	6	2.3
Harpster village	9 471	24 583	26 250	21 250	238	27	11.3	14	18.9	12	18.8	5	10.4	6	8.3
Richland township	12 575	31 000	34 083	21 375	944	67	7.1	18	6.2	18	8.7	12	13.3	14	5.2
Wharton village	10 653	27 679	31 250	12 750	381	13	3.4	–	–	–	–	4	11.1	2	1.9
Ridge township	11 764	33 565	34 167	13 125	539	76	14.1	32	19.3	10	7.2	6	7.7	16	10.5
Salem township	9 348	31 812	36 094	12 679	1 003	184	18.3	90	29.5	65	24.3	14	14.0	41	15.1
Sycamore township	12 632	26 389	32 120	12 589	1 484	66	4.4	13	3.4	10	3.6	34	15.7	7	1.6
Sycamore village	11 849	23 800	30 104	10 375	884	54	6.1	13	5.7	10	5.8	23	15.5	7	2.7
Tymochtee township	12 971	32 500	34 432	12 266	1 097	73	6.7	20	6.2	11	4.4	11	8.9	12	3.8

TIPSII [UPF] GPH539 CENSUS90 72583600 05/13/92 1:03 PM MACHINE: C DATA:CENSUS90S*PH5TIPSDA39. 04/29/92 09:58:32 TAPE: NONE FRAME: 236
TSF:CENSUS90*92. 04/29/92 14:11:16 UTF:CENSUS90*93. 04/29/92 14:11:16 META:CENSUS90S*PH5TABLES39. 04/29/92 14:40:02

Table 10. **Income and Poverty Status in 1989: 1990**

[Data based on sample and subject to sampling variability, see text. For definitions of terms and meanings of symbols, see text]

State County Place and [In Selected States] County Subdivision	Per capita income in 1989 (dollars)	Median income in 1989 (dollars)			Persons for whom poverty status is determined									Families with income in 1989 below poverty level	
						Income in 1989 below poverty level									
						All ages		Related children				Persons 65 years and over			
								Under 18 years		5 to 17 years					
		House-holds	Families	Nonfamily house-holds	Total	Number	Percent	Number	Percent	Number	Percent	Number	Percent	Number	Percent of all families
The State	**13 461**	**28 706**	**34 351**	**15 645**	**10 574 315**	**1 325 768**	**12.5**	**484 526**	**17.6**	**321 349**	**16.2**	**140 798**	**10.7**	**283 906**	**9.7**
COUNTY															
Adams County	8 407	16 318	21 226	7 361	25 028	7 140	28.5	2 523	34.8	1 860	34.4	881	27.5	1 756	25.0
Allen County	11 830	27 166	32 513	14 467	104 543	13 242	12.7	5 185	17.6	3 381	15.8	1 571	11.5	3 022	10.4
Ashland County	11 623	26 668	31 764	13 876	45 486	5 160	11.3	2 188	17.1	1 460	15.3	565	9.4	1 050	8.2
Ashtabula County	10 672	24 126	28 610	12 079	97 541	15 721	16.1	6 254	23.5	4 075	21.0	1 698	12.6	3 538	12.9
Athens County	9 170	19 169	25 702	10 126	51 002	14 624	28.7	3 459	29.0	2 331	26.5	795	14.5	2 182	17.3
Auglaize County	12 398	30 090	35 312	14 577	43 911	2 753	6.3	1 037	8.0	603	6.4	368	6.5	644	5.2
Belmont County	10 329	20 987	25 945	10 698	69 952	12 185	17.4	4 240	25.6	2 877	23.1	1 582	12.7	2 846	14.0
Brown County	10 498	25 286	28 840	11 843	34 439	4 875	14.2	1 842	18.6	1 241	17.0	698	17.1	1 163	11.9
Butler County	13 947	32 440	38 673	16 366	279 692	29 787	10.6	9 706	12.9	6 471	12.0	2 503	9.1	5 963	7.6
Carroll County	10 693	25 787	29 341	12 939	26 075	3 063	11.7	1 047	14.5	712	13.2	314	9.3	702	9.4
Champaign County	12 539	31 198	36 051	14 858	35 404	3 125	8.8	1 175	12.3	792	11.1	439	10.3	670	6.7
Clark County	12 348	27 743	32 597	14 221	143 046	19 192	13.4	7 385	20.0	5 095	19.1	2 018	10.7	4 238	10.4
Clermont County	13 338	32 465	36 511	17 292	148 417	12 903	8.7	5 085	11.7	3 422	10.9	1 253	10.3	3 075	7.4
Clinton County	11 736	27 157	32 005	12 358	34 521	4 229	12.3	1 410	14.6	943	13.3	616	14.2	962	9.8
Columbiana County	10 567	23 368	27 666	11 439	106 943	16 995	15.9	6 550	23.0	4 429	21.1	1 896	12.4	3 978	13.0
Coshocton County	10 685	23 617	28 606	11 314	34 833	4 594	13.2	1 696	17.6	1 010	14.2	618	12.9	1 032	10.4
Crawford County	11 401	24 981	29 734	12 485	47 189	5 470	11.6	1 939	15.4	1 365	14.8	711	11.0	1 352	9.9
Cuyahoga County	14 912	28 595	35 749	16 269	1 388 547	191 149	13.8	71 205	21.4	47 305	20.2	21 527	10.2	40 982	11.0
Darke County	11 693	27 640	31 730	13 879	52 557	4 723	9.0	1 760	12.0	1 215	11.2	732	10.3	1 086	7.3
Defiance County	12 545	31 505	35 871	16 051	38 386	3 362	8.8	1 213	11.1	793	9.8	498	11.8	728	6.7
Delaware County	17 437	37 896	43 102	18 695	63 986	3 630	5.7	1 044	5.9	719	5.6	564	10.0	797	4.3
Erie County	13 833	30 470	36 738	15 554	75 406	6 776	9.0	2 445	12.3	1 627	11.2	937	9.6	1 454	6.9
Fairfield County	13 609	31 284	36 239	14 521	100 916	8 858	8.8	3 121	11.3	2 159	10.5	1 264	11.6	1 982	6.8
Fayette County	10 300	22 704	26 521	12 243	26 886	4 361	16.2	1 532	21.6	1 055	20.1	641	17.6	1 062	13.6
Franklin County	14 907	30 375	37 214	19 595	935 142	121 475	13.0	40 133	17.3	25 879	16.3	8 990	10.3	22 293	9.1
Fulton County	12 467	31 890	35 904	16 949	37 995	2 367	6.2	821	7.3	564	6.9	442	9.9	497	4.7
Gallia County	9 711	20 972	25 077	8 807	29 824	6 707	22.5	2 270	28.1	1 540	25.6	836	22.4	1 577	18.4
Geauga County	17 587	41 113	45 158	21 743	80 419	4 465	5.6	1 948	8.4	1 322	7.9	466	5.8	910	4.1
Greene County	14 384	35 116	39 776	18 008	130 134	12 351	9.5	4 029	11.7	2 784	11.0	987	8.1	2 619	7.1
Guernsey County	9 929	21 143	25 225	10 186	38 112	6 659	17.5	2 472	23.9	1 702	22.1	884	16.4	1 584	14.7
Hamilton County	15 354	29 498	37 184	16 924	846 909	112 575	13.3	42 839	19.3	27 248	17.6	12 007	11.2	23 008	10.3
Hancock County	14 239	31 897	37 569	16 738	64 198	4 672	7.3	1 423	8.2	933	7.4	706	8.9	1 046	5.8
Hardin County	10 957	24 589	29 540	11 271	29 111	4 769	16.4	1 715	21.7	1 215	20.7	564	14.3	1 033	12.6
Harrison County	9 146	19 943	24 432	9 357	15 808	3 114	19.7	1 165	28.9	840	27.1	281	10.5	747	16.2
Henry County	12 115	31 032	35 842	14 626	28 491	1 984	7.0	701	8.5	476	7.9	419	11.3	391	4.9
Highland County	9 848	21 505	26 224	8 997	35 314	5 821	16.5	1 844	19.1	1 309	18.5	1 022	20.2	1 317	13.1
Hocking County	10 265	22 727	26 715	11 313	24 857	3 905	15.7	1 378	20.5	953	19.2	480	15.4	873	12.2
Holmes County	9 191	25 448	27 531	12 212	31 830	5 489	17.2	2 890	24.5	1 763	21.3	524	18.2	1 024	12.9
Huron County	11 552	27 401	32 133	14 415	55 535	5 278	9.5	2 059	12.8	1 305	11.3	554	8.8	1 124	7.3
Jackson County	9 228	18 298	22 611	8 880	29 874	7 226	24.2	2 485	30.0	1 681	27.2	983	24.7	1 877	22.1
Jefferson County	11 001	22 142	27 839	10 233	78 510	13 464	17.1	4 833	25.8	3 400	24.0	1 509	11.4	3 179	14.0
Knox County	10 688	24 701	29 105	12 072	44 269	5 512	12.5	2 076	17.9	1 295	15.0	683	10.5	1 180	9.2
Lake County	15 465	35 605	40 471	20 495	213 036	10 433	4.9	3 730	7.0	2 442	6.3	1 384	5.6	2 192	3.6
Lawrence County	9 336	19 454	23 603	8 465	61 007	14 361	23.5	5 410	33.1	3 651	29.7	1 319	17.2	3 595	20.2
Licking County	12 864	29 606	34 213	14 704	124 678	13 091	10.5	4 815	14.5	3 132	13.0	1 463	10.3	2 980	8.3
Logan County	11 741	26 857	31 567	12 721	41 566	4 351	10.5	1 520	13.3	956	11.4	584	10.2	956	8.1
Lorain County	12 733	31 098	35 636	16 031	265 062	30 459	11.5	12 607	17.1	8 613	16.0	2 588	8.8	6 683	9.1
Lucas County	13 778	28 245	35 130	15 755	454 351	69 374	15.3	25 547	21.2	16 184	19.1	6 921	12.2	14 522	12.0
Madison County	12 053	29 935	35 226	13 560	32 904	2 773	8.4	987	10.9	697	10.5	333	9.1	580	6.2
Mahoning County	11 668	24 062	29 657	11 801	260 264	41 433	15.9	15 978	24.9	11 091	23.6	4 609	10.9	9 341	12.8
Marion County	11 547	26 330	30 567	13 506	61 526	7 822	12.7	3 057	18.0	1 884	15.4	758	9.9	1 741	10.1
Medina County	14 852	38 083	41 937	18 997	121 055	6 683	5.5	2 641	7.6	2 000	7.8	740	6.8	1 397	4.1
Meigs County	8 644	17 707	21 884	7 685	22 665	5 895	26.0	2 109	34.8	1 407	30.9	660	20.3	1 426	21.7
Mercer County	11 673	29 618	33 935	13 263	38 961	2 612	6.7	902	7.4	581	6.7	449	9.1	556	5.2
Miami County	13 896	31 425	35 898	15 780	92 127	7 694	8.4	2 921	11.9	1 821	10.1	1 046	9.4	1 717	6.4
Monroe County	9 101	20 413	24 162	7 959	15 276	3 283	21.5	1 112	28.6	757	25.8	507	22.3	808	18.2
Montgomery County	14 495	30 111	36 069	17 944	561 952	70 967	12.6	27 052	19.3	17 368	17.5	6 839	10.1	15 168	9.8
Morgan County	9 373	21 396	25 847	10 255	13 924	2 953	21.2	1 249	31.3	893	29.7	289	14.9	650	16.4
Morrow County	10 581	27 318	30 430	13 281	27 440	3 039	11.1	1 375	17.3	911	15.2	301	10.4	678	8.6
Muskingum County	10 844	23 967	29 480	11 770	80 009	11 778	14.7	4 541	21.1	3 032	19.3	1 276	12.1	2 677	11.8
Noble County	9 028	21 617	25 625	8 750	11 176	1 830	16.4	726	22.7	538	22.7	291	18.3	394	12.2
Ottawa County	14 144	31 360	36 856	15 643	39 392	2 605	6.6	900	9.3	636	8.7	457	7.8	562	4.9
Paulding County	11 254	28 345	31 946	14 350	20 298	1 987	9.8	694	11.5	468	10.4	274	11.6	456	8.0
Perry County	9 247	21 517	24 985	9 705	31 255	5 959	19.1	2 278	25.1	1 629	23.9	722	18.8	1 380	15.8
Pickaway County	11 490	28 403	32 179	14 529	42 392	5 120	12.1	1 862	16.0	1 290	15.3	607	13.5	1 173	9.5
Pike County	8 958	19 486	22 567	8 173	23 830	6 333	26.6	2 523	36.6	1 865	36.1	702	23.1	1 596	23.4
Portage County	12 509	30 253	35 691	15 468	133 447	15 892	11.9	4 513	13.1	3 045	12.1	1 101	8.7	2 728	7.6
Preble County	11 466	27 582	31 188	13 665	39 614	4 036	10.2	1 641	15.2	1 162	14.5	471	10.0	881	7.7
Putnam County	11 943	32 492	36 848	14 044	33 390	1 922	5.8	738	6.9	505	6.6	344	9.0	416	4.6
Richland County	12 514	27 329	32 733	14 664	122 328	13 764	11.3	5 221	16.2	3 590	15.2	1 803	11.6	2 960	8.4
Ross County	10 758	24 286	28 634	12 049	63 449	11 262	17.7	4 205	24.6	2 859	22.4	1 194	15.2	2 676	14.7
Sandusky County	12 230	29 060	33 489	14 472	60 811	5 471	9.0	2 032	11.9	1 244	9.9	764	10.1	1 201	7.1
Scioto County	9 253	17 595	21 848	9 169	76 736	19 792	25.8	7 873	37.3	5 574	35.2	1 620	14.7	4 845	22.2
Seneca County	11 226	26 988	31 573	13 538	57 655	6 199	10.8	2 381	14.2	1 547	12.4	792	10.7	1 366	8.5
Shelby County	13 150	30 929	35 602	16 591	44 127	3 418	7.7	1 335	10.2	826	8.6	462	9.5	745	6.1
Stark County	13 003	27 852	32 800	14 338	359 231	39 733	11.1	14 618	16.1	9 862	14.9	4 293	8.7	9 133	8.9
Summit County	14 409	28 996	35 060	15 879	506 100	61 491	12.1	22 079	17.9	14 585	16.5	5 954	8.8	13 335	9.5
Trumbull County	12 899	28 186	33 313	14 638	225 230	25 687	11.4	9 613	16.8	6 150	14.7	3 226	10.3	5 952	9.4
Tuscarawas County	11 141	24 773	29 303	11 823	82 852	9 215	11.1	3 126	14.3	2 108	13.1	1 311	11.3	2 159	9.1
Union County	13 644	33 244	37 682	15 591	30 117	2 238	7.4	773	9.1	503	8.1	363	11.0	494	5.7
Van Wert County	11 913	28 642	32 618	15 235	30 007	2 128	7.1	620	7.4	398	6.5	455	10.7	448	5.2
Vinton County	8 826	19 066	21 963	9 129	10 937	2 582	23.6	974	31.7	731	31.8	234	16.1	605	19.4
Warren County	14 615	36 728	40 534	19 417	109 393	6 949	6.4	2 546	8.4	1 771	8.3	681	7.3	1 672	5.3
Washington County	11 438	24 456	29 863	12 009	60 627	8 290	13.7	2 815	17.9	2 101	17.8	1 104	13.5	1 901	10.9
Wayne County	12 237	29 190	32 871	16 086	98 285	11 456	11.7	4 794	16.9	3 171	15.5	994	9.3	2 278	8.4
Williams County	12 473	28 451	33 321	15 016	36 499	2 757	7.6	1 076	10.3	740	9.6	405	8.5	575	5.5
Wood County	13 853	31 197	38 187	15 870	104 553	11 054	10.6	2 308	8.5	1 467	7.4	788	7.3	1 373	5.0
Wyandot County	11 279	27 454	31 599	13 179	21 743	1 847	8.5	587	9.8	415	9.3	294	10.2	392	6.4

TIPSII [UPF] GPH539 CENSUS90 72583600 05/13/92 1:03 PM MACHINE: C DATA:CENSUS90S*PH5TIPSDA39. 04/29/92 09:58:32 TAPE: NONE FRAME: 237
TSF:CENSUS90*92. 04/29/92 14:11:16 UTF:CENSUS90*93. 04/29/92 14:11:16 META:CENSUS90S*PH5TABLES39. 04/29/92 14:40:02

Table 10. **Income and Poverty Status in 1989: 1990**—Con.

[Data based on sample and subject to sampling variability, see text. For definitions of terms and meanings of symbols, see text]

State County Place and [In Selected States] County Subdivision	Per capita income in 1989 (dollars)	Median income in 1989 (dollars)			Persons for whom poverty status is determined									Families with income in 1989 below poverty level	
						Income in 1989 below poverty level									
						All ages		Related children				Persons 65 years and over			
								Under 18 years		5 to 17 years					
		Households	Families	Nonfamily households	Total	Number	Percent	Number	Percent	Number	Percent	Number	Percent	Number	Percent of all families
PLACE AND COUNTY SUBDIVISION															
Aberdeen village, Brown County	9 878	18 322	22 727	12 109	1 329	324	24.4	130	36.0	75	31.6	35	20.8	79	20.7
Ada village, Hardin County	8 847	21 801	27 716	9 764	3 807	823	21.6	193	21.2	133	20.5	37	8.3	114	12.0
Adamsville village, Muskingum County	7 548	16 750	19 063	11 875	146	23	15.8	5	11.6	5	12.2	9	39.1	7	18.4
Addyston village, Hamilton County	8 618	21 976	25 690	14 792	1 182	187	15.8	89	23.7	60	22.6	12	12.4	43	14.0
Adelphi village, Ross County	9 264	19 432	24 000	9 648	390	90	23.1	35	36.1	28	33.7	7	13.2	30	23.8
Adena village	10 944	17 135	20 625	11 597	852	198	23.2	70	35.5	57	37.0	17	9.7	52	20.2
Harrison County	10 222	20 417	22 188	9 511	143	38	26.6	11	40.7	8	42.1	5	13.2	13	30.2
Jefferson County	11 089	16 510	20 234	11 667	709	160	22.6	59	34.7	49	36.3	12	8.8	39	18.1
Akron city, Summit County	12 015	22 279	27 543	13 704	217 484	44 544	20.5	16 467	31.0	10 641	28.9	3 628	11.4	9 454	16.5
Albany village, Athens County	10 443	22 891	26 875	13 036	770	105	13.6	41	19.2	29	19.3	8	7.8	20	9.0
Alexandria village, Licking County	11 846	26 111	33 194	10 417	478	51	10.7	16	16.0	9	13.0	15	18.1	9	6.6
Alger village, Hardin County	8 359	22 768	26 250	11 111	881	234	26.6	91	34.0	69	32.5	22	21.4	57	22.7
Alliance city	9 854	21 031	26 172	11 186	21 863	4 235	19.4	1 564	26.7	1 015	24.2	449	12.0	962	16.3
Mahoning County	4 953	11 500	11 500	–	80	34	42.5	16	57.1	–	–	–	–	10	38.5
Stark County	9 873	21 040	26 238	11 186	21 783	4 201	19.3	1 548	26.6	1 015	24.2	449	12.0	952	16.2
Alvordton village, Williams County	8 806	22 500	25 662	12 813	290	23	7.9	5	5.7	3	4.8	6	12.2	5	6.5
Amanda village, Fairfield County	9 982	24 150	25 625	13 750	722	98	13.6	35	15.8	32	17.8	14	16.9	27	12.9
Amberley village, Hamilton County	46 569	66 415	71 205	50 443	3 108	64	2.1	17	3.0	17	4.4	4	.6	26	2.4
Amelia village, Clermont County	11 407	28 342	31 694	15 917	1 835	121	6.6	31	5.5	26	6.9	31	17.4	12	2.5
Amesville village, Athens County	9 333	20 000	22 083	10 000	266	57	21.4	24	28.6	22	30.1	4	7.4	12	16.7
Amherst city, Lorain County	15 242	37 695	42 247	15 652	10 114	457	4.5	109	4.4	91	4.7	93	6.9	108	3.7
Amsterdam village, Jefferson County	6 965	13 971	17 917	8 476	639	203	31.8	75	48.4	61	53.0	19	12.7	51	27.7
Andover village, Ashtabula County	9 361	19 292	24 167	11 595	1 014	131	12.9	32	12.1	26	12.6	30	13.9	36	12.9
Anna village, Shelby County	11 514	33 125	37 283	13 281	1 161	60	5.2	29	7.5	23	8.6	4	3.8	13	4.3
Ansonia village, Darke County	9 587	23 355	27 049	11 250	1 276	100	7.8	17	5.0	14	5.6	28	16.4	19	5.3
Antioch village, Monroe County	11 265	19 688	29 583	10 833	60	2	3.3	–	–	–	–	2	8.7	–	–
Antwerp village, Paulding County	11 360	26 495	31 406	16 000	1 675	141	8.4	56	11.8	47	13.9	21	9.1	30	6.7
Apple Creek village, Wayne County	11 765	30 855	35 069	14 375	828	77	9.3	28	12.3	18	10.3	3	2.9	14	6.0
Aquilla village, Geauga County	11 385	30 375	35 000	16 875	353	49	13.9	26	22.4	16	17.0	3	10.3	11	11.7
Arcadia village, Hancock County	13 012	31 382	38 224	15 714	546	7	1.3	–	–	–	–	3	5.4	–	–
Arcanum village, Darke County	12 151	26 181	31 250	15 982	1 937	135	7.0	48	9.0	25	6.6	19	6.3	35	6.1
Archbold village, Fulton County	14 228	32 202	36 142	17 008	3 337	117	3.5	33	3.5	19	2.9	36	6.8	17	1.8
Arlington village, Hancock County	11 855	25 238	33 750	11 050	1 221	80	6.6	14	4.1	10	3.8	46	18.5	18	5.4
Arlington Heights village, Hamilton County	10 330	19 201	28 750	8 361	1 067	147	13.8	29	11.6	19	10.4	44	25.1	22	7.8
Ashland city, Ashland County	12 029	24 536	30 345	13 691	18 538	2 248	12.1	869	17.6	571	16.0	290	10.1	523	10.1
Ashley village, Delaware County	10 667	26 250	30 685	9 843	1 075	129	12.0	37	12.0	29	13.4	23	18.4	28	9.1
Ashtabula city, Ashtabula County	9 391	18 660	23 562	10 484	21 262	5 050	23.8	2 193	37.0	1 437	34.4	541	16.9	1 175	20.7
Ashville village, Pickaway County	12 022	28 590	32 610	14 239	2 254	229	10.2	84	13.0	47	10.3	31	13.5	51	8.1
Athalia village, Lawrence County	10 416	12 019	17 750	6 020	334	86	25.7	19	26.8	13	23.2	19	28.8	28	25.7
Athens city, Athens County	7 915	14 350	33 193	9 462	13 516	6 036	44.7	449	24.0	268	20.7	94	8.4	371	16.4
Attica village, Seneca County	11 572	26 833	34 875	13 875	941	89	9.5	47	17.5	33	15.0	4	2.9	17	6.7
Aurora city, Portage County	22 778	51 403	54 384	27 880	9 014	231	2.6	65	2.9	23	1.4	33	3.1	47	1.8
Austintown CDP, Mahoning County	12 548	27 287	33 365	15 069	31 922	2 607	8.2	773	10.7	612	11.4	409	9.4	618	6.9
Avon city, Lorain County	14 556	41 883	44 815	20 202	7 000	374	5.3	108	5.9	84	6.3	39	5.2	73	3.8
Avon Lake city, Lorain County	18 627	43 660	51 380	21 352	15 060	452	3.0	138	3.3	131	4.2	92	5.6	93	2.2
Bailey Lakes village, Ashland County	12 384	31 875	36 500	15 313	397	12	3.0	5	4.6	5	5.8	–	–	2	1.7
Bainbridge CDP, Geauga County	25 354	67 910	74 147	40 804	3 602	40	1.1	20	2.0	20	2.7	–	–	5	.5
Bainbridge village, Ross County	8 289	19 286	21 685	6 576	946	218	23.0	70	30.2	54	30.7	49	30.4	46	17.1
Bairdstown village, Wood County	7 611	17 250	27 500	10 417	137	34	24.8	11	27.5	7	22.6	9	42.9	4	12.5
Ballville CDP, Sandusky County	16 130	35 945	39 451	16 842	3 063	71	2.3	–	–	–	–	29	6.1	13	1.4
Baltic village	10 127	25 000	30 547	11 250	574	42	7.3	10	6.7	6	5.5	7	7.0	9	5.3
Coshocton County	–	–	–	–	–	–	–	–	–	–	–	–	–	–	–
Holmes County	9 898	5 000–	77 197	5 000–	7	3	42.9	–	–	–	–	3	60.0	–	–
Tuscarawas County	10 181	25 156	30 391	11 667	567	39	6.9	10	6.7	6	5.5	4	4.2	9	5.4
Baltimore village, Fairfield County	11 442	27 648	31 859	12 150	2 925	250	8.5	67	8.6	25	4.4	79	19.4	53	6.6
Barberton city, Summit County	10 366	21 688	26 443	11 706	27 329	4 626	16.9	1 991	28.7	1 291	25.9	399	9.1	1 140	14.9
Barnesville village, Belmont County	8 930	16 948	20 948	7 117	4 225	1 125	26.6	375	36.4	262	35.8	154	18.8	241	20.1
Barnhill village, Tuscarawas County	7 923	21 786	23 333	8 333	332	78	23.5	40	36.7	40	42.6	2	9.5	17	18.9
Batavia village, Clermont County	12 707	28 111	31 741	18 250	1 691	93	5.5	16	3.3	16	4.5	18	9.1	19	3.9
Batesville village, Noble County	7 817	20 938	28 125	7 054	91	14	15.4	7	25.0	3	20.0	1	7.7	2	10.0
Bay View village, Erie County	12 285	29 107	30 515	20 938	748	65	8.7	26	15.0	22	17.2	4	4.8	16	7.3
Bay Village city, Cuyahoga County	23 439	51 578	56 896	24 310	16 886	431	2.6	144	3.2	134	4.1	78	3.6	85	1.7
Beach City village, Stark County	10 045	23 690	26 550	11 250	1 051	104	9.9	35	13.4	26	13.1	19	13.3	30	9.5
Beachwood city, Cuyahoga County	29 871	54 340	64 125	30 877	10 107	208	2.1	24	1.2	24	1.6	116	4.1	37	1.2
Beallsville village, Monroe County	7 449	19 306	21 250	5 871	469	137	29.2	54	38.0	45	37.8	13	27.7	29	24.6
Beaver village, Pike County	10 310	19 886	30 417	8 717	330	58	17.6	13	21.0	8	20.0	14	18.4	15	14.6
Beavercreek city, Greene County	18 362	49 143	52 531	29 813	33 215	1 165	3.5	351	4.0	285	4.2	141	5.2	252	2.6
Beaverdam village, Allen County	10 971	31 806	34 219	16 667	471	29	6.2	14	10.9	14	13.7	2	4.3	7	5.5
Beckett Ridge CDP, Butler County	26 056	62 035	65 054	36 667	4 505	27	.6	11	.8	6	.6	–	–	5	.4
Bedford city, Cuyahoga County	14 935	30 082	34 563	19 408	14 763	707	4.8	133	4.8	92	4.8	157	6.1	109	2.6
Bedford Heights city, Cuyahoga County	14 234	28 873	36 859	18 773	12 097	820	6.8	192	8.2	171	10.4	149	10.4	143	4.4
Beechwood Trails CDP, Licking County	15 274	50 321	50 661	31 250	1 824	87	4.8	51	8.7	44	10.3	–	–	18	3.4
Bellaire city, Belmont County	8 676	15 666	19 632	9 341	5 980	1 703	28.5	564	43.6	346	36.3	198	15.1	397	23.4
Bellbrook city, Greene County	16 990	47 500	49 413	23 241	6 501	172	2.6	29	1.5	29	2.2	7	1.5	33	1.7
Belle Center village, Logan County	12 157	30 521	36 484	11 667	827	33	4.0	12	5.4	10	5.9	10	7.9	5	2.1
Bellefontaine city, Logan County	11 554	25 221	30 720	14 081	11 968	1 609	13.4	621	18.3	357	14.9	181	11.8	385	11.8
Belle Valley village, Noble County	7 377	14 732	21 786	10 536	273	52	19.0	15	17.6	9	14.5	8	29.6	13	17.6
Bellevue city	12 547	26 406	31 769	16 415	8 060	752	9.3	269	12.2	189	11.8	140	12.0	167	7.3
Huron County	12 408	25 403	29 650	18 879	3 874	394	10.2	156	14.8	124	16.6	51	8.8	81	7.3
Sandusky County	12 676	27 663	34 000	12 863	4 186	358	8.6	113	9.7	65	7.6	89	15.2	86	7.3
Bellville village, Richland County	11 951	25 114	30 104	14 464	1 578	125	7.9	32	8.0	16	5.5	26	9.1	28	6.2
Belmont village, Belmont County	9 574	22 014	27 188	13 214	451	67	14.9	31	23.7	21	19.1	4	5.9	13	9.9
Belmore village, Putnam County	6 206	17 500	20 000	5 217	153	46	30.1	25	47.2	19	48.7	2	18.2	8	22.2
Beloit village, Mahoning County	10 332	19 963	25 147	8 844	1 032	97	9.4	38	15.3	30	14.6	17	9.2	20	6.5
Belpre city, Washington County	12 559	23 002	30 570	12 179	6 796	832	12.2	289	19.5	197	18.5	115	9.8	194	9.7
Bentleyville village, Cuyahoga County	29 260	79 545	83 443	33 750	672	4	.6	–	–	–	–	–	–	–	–
Benton Ridge village, Hancock County	10 060	30 313	31 875	8 401	352	5	1.4	–	–	–	–	5	16.1	–	–
Berea city, Cuyahoga County	14 867	34 695	41 284	20 092	17 151	739	4.3	132	3.3	106	3.6	180	7.8	107	2.3

TIPSII [UPF] GPH539 CENSUS90 72583600 05/13/92 1:03 PM MACHINE: C DATA:CENSUS90S*PH5TIPSDA39. 04/29/92 09:58:32 TAPE: NONE FRAME: 238
TSF:CENSUS90*92. 04/29/92 14:11:16 UTF:CENSUS90*93. 04/29/92 14:11:16 META:CENSUS90S*PH5TABLES39. 04/29/92 14:40:02

Table 10. **Income and Poverty Status in 1989: 1990**—Con.

[Data based on sample and subject to sampling variability, see text. For definitions of terms and meanings of symbols, see text]

State County Place and [In Selected States] County Subdivision	Per capita income in 1989 (dollars)	Median income in 1989 (dollars)			Persons for whom poverty status is determined									Families with income in 1989 below poverty level	
						Income in 1989 below poverty level									
						All ages		Related children				Persons 65 years and over			
								Under 18 years		5 to 17 years					
		Households	Families	Nonfamily households	Total	Number	Percent	Number	Percent	Number	Percent	Number	Percent	Number	Percent of all families
PLACE AND COUNTY SUBDIVISION—Con.															
Bergholz village, Jefferson County	8 533	20 380	22 024	10 341	741	173	23.3	87	38.5	57	33.1	8	7.8	36	16.8
Berkey village, Lucas County	15 822	45 625	49 688	15 417	250	13	5.2	–	–	–	–	6	35.3	–	–
Berlin Heights village, Erie County	13 939	34 125	37 375	17 000	690	21	3.0	8	4.4	6	4.2	1	1.1	3	1.4
Bethel village, Clermont County	8 913	20 717	25 062	11 806	2 283	363	15.9	149	22.3	86	18.2	63	18.1	72	11.8
Bethesda village, Belmont County	7 990	17 321	20 699	9 804	1 181	245	20.7	96	29.0	43	19.9	26	15.1	61	18.4
Bettsville village, Seneca County	10 521	24 375	27 868	12 857	775	83	10.7	38	17.0	31	17.9	4	3.5	17	8.4
Beverly village, Washington County	10 862	22 042	28 375	12 312	1 402	171	12.2	49	13.4	37	13.5	32	11.0	36	9.4
Bexley city, Franklin County	28 698	48 125	59 336	22 159	12 291	646	5.3	148	4.4	97	3.8	80	4.6	100	2.8
Blacklick Estates CDP, Franklin County	12 596	36 015	37 781	22 078	10 053	404	4.0	150	4.9	97	4.1	23	6.0	91	3.4
Blakeslee village, Williams County	12 196	38 125	40 313	21 250	121	–	–	–	–	–	–	–	–	–	–
Blanchester village	11 041	26 772	30 262	13 426	4 085	383	9.4	142	11.5	102	11.0	85	16.3	90	7.6
Clinton County	11 041	26 772	30 262	13 426	4 085	383	9.4	142	11.5	102	11.0	85	16.3	90	7.6
Warren County	–	–	–	–	–	–	–	–	–	–	–	–	–	–	–
Bloomdale village, Wood County	12 311	29 000	33 636	8 808	596	46	7.7	19	13.2	11	11.1	7	8.0	8	4.4
Bloomingburg village, Fayette County	7 654	20 313	24 423	9 321	745	123	16.5	35	15.2	29	15.3	22	25.9	36	17.6
Bloomingdale village, Jefferson County	8 756	19 583	20 179	16 250	199	38	19.1	14	21.9	6	18.8	10	22.7	14	23.7
Bloomville village, Seneca County	9 860	23 047	28 478	11 083	911	100	11.0	36	13.2	28	13.3	12	9.2	24	9.5
Blue Ash city, Hamilton County	22 793	46 339	55 696	27 209	11 736	530	4.5	182	6.4	162	7.6	34	2.6	91	2.7
Bluffton village	10 360	23 576	32 132	14 328	2 831	152	5.4	31	4.1	12	2.2	43	7.0	26	3.3
Allen County	10 110	24 167	32 353	14 182	2 642	134	5.1	19	2.7	–	–	43	7.6	20	2.8
Hancock County	14 607	19 766	19 766	17 500	189	18	9.5	12	21.1	12	23.1	–	–	6	10.5
Boardman CDP, Mahoning County	15 628	31 783	39 188	15 692	38 083	1 891	5.0	495	6.0	288	4.7	452	6.4	380	3.5
Bolindale CDP, Trumbull County	11 209	25 750	29 600	12 269	2 965	414	14.0	123	18.2	68	13.2	32	10.1	109	12.2
Bolivar village, Tuscarawas County	11 953	28 641	32 813	12 708	866	63	7.3	20	9.1	12	6.7	11	8.0	15	5.8
Boston Heights village, Summit County	15 258	40 583	43 417	16 250	733	33	4.5	–	–	–	–	13	14.3	8	3.7
Botkins village, Shelby County	12 105	32 019	35 089	10 625	1 340	23	1.7	4	.9	2	.6	2	1.4	2	.5
Bowerston village, Harrison County	7 734	20 147	21 765	7 420	386	45	11.7	14	12.5	7	8.0	–	–	16	13.3
Bowersville village, Greene County	10 607	26 458	29 750	11 667	242	14	5.8	3	5.0	–	–	5	15.6	2	2.9
Bowling Green city, Wood County	10 354	21 766	36 799	13 483	20 266	5 474	27.0	365	10.4	197	7.9	101	6.0	248	6.2
Bradford village	9 672	26 842	29 135	11 484	1 989	261	13.1	119	20.4	94	22.4	23	9.4	62	11.6
Darke County	10 277	27 687	30 321	10 313	883	87	9.9	27	10.5	24	13.5	10	8.7	22	9.6
Miami County	9 186	26 302	28 200	12 614	1 106	174	15.7	92	28.3	70	28.9	13	10.0	40	13.1
Bradner village, Wood County	10 152	24 737	29 479	9 541	1 090	94	8.6	22	7.1	13	5.8	13	10.5	13	4.3
Brady Lake village, Portage County	11 659	26 827	30 417	19 688	504	63	12.5	30	21.3	22	21.4	2	4.9	13	9.8
Bratenahl village, Cuyahoga County	45 788	61 364	75 317	44 375	1 356	53	3.9	19	12.8	19	19.4	11	2.9	10	2.5
Brecksville city, Cuyahoga County	25 356	53 396	60 514	27 522	11 295	255	2.3	31	1.2	31	1.6	67	4.3	57	1.7
Bremen village, Fairfield County	9 279	22 305	26 652	11 154	1 389	187	13.5	73	17.8	51	17.4	25	13.6	46	12.0
Brentwood CDP, Jefferson County	12 716	31 405	33 975	14 375	3 461	314	9.1	132	16.8	91	14.8	18	3.6	83	7.5
Brewster village, Stark County	10 538	24 544	28 713	9 520	2 239	264	11.8	86	14.9	60	14.7	46	14.3	67	10.1
Briarwood Beach village, Medina County	11 977	31 198	32 574	20 417	622	51	8.2	28	14.4	13	9.3	–	–	10	5.7
Brice village, Franklin County	11 737	28 333	27 917	43 125	106	10	9.4	4	22.2	2	15.4	4	20.0	4	11.4
Bridgeport village, Belmont County	9 981	19 402	24 032	11 071	2 308	406	17.6	124	25.7	95	26.3	70	14.3	89	14.2
Bridgetown North CDP, Hamilton County	14 704	35 620	39 755	17 581	11 735	246	2.1	55	2.0	28	1.4	65	3.0	39	1.2
Brilliant village, Jefferson County	9 626	21 458	25 086	11 397	1 660	392	23.6	167	38.7	123	36.7	27	11.7	91	19.5
Brimfield CDP, Portage County	11 631	31 517	32 647	20 987	3 174	210	6.6	59	7.7	44	7.1	30	11.5	50	5.3
Broadview Heights city, Cuyahoga County	17 960	38 856	43 565	28 413	12 209	582	4.8	110	4.2	73	4.0	34	2.1	72	2.1
Brookfield Center CDP, Trumbull County	14 112	33 839	38 177	19 437	1 394	27	1.9	–	–	–	–	14	4.5	6	1.4
Brooklyn city, Cuyahoga County	13 802	26 818	34 101	16 188	11 675	640	5.5	148	7.3	123	8.1	162	6.2	112	3.3
Brooklyn Heights village, Cuyahoga County	15 395	35 385	40 238	11 607	1 450	49	3.4	10	3.4	6	2.5	18	5.9	12	2.7
Brook Park city, Cuyahoga County	13 473	36 612	40 397	18 494	22 673	597	2.6	152	2.8	107	2.6	132	6.4	130	2.0
Brookside village, Belmont County	13 417	29 444	33 281	16 750	693	71	10.2	15	11.1	9	9.4	9	7.2	15	7.5
Brookville village, Montgomery County	12 022	27 342	33 908	14 038	4 518	272	6.0	98	8.7	60	7.6	48	7.2	64	4.8
Broughton village, Paulding County	6 900	21 786	23 750	10 417	177	33	18.6	18	25.0	16	27.1	2	14.3	7	14.9
Brunswick city, Medina County	13 821	40 950	43 009	21 230	27 949	1 166	4.2	370	4.4	297	4.7	148	9.5	246	3.2
Bryan city, Williams County	13 109	25 764	31 670	15 833	8 178	681	8.3	224	10.3	164	10.2	133	10.6	130	5.9
Buchtel village, Athens County	8 993	25 500	28 214	11 250	637	97	15.2	40	20.9	31	20.9	12	15.6	20	11.4
Buckeye Lake village, Licking County	8 912	17 606	20 250	7 639	2 969	830	28.0	328	37.7	188	33.4	58	18.5	209	24.2
Buckland village, Auglaize County	10 266	24 712	26 250	11 458	244	19	7.8	11	19.6	11	25.6	2	5.3	4	5.9
Bucyrus city, Crawford County	11 227	22 023	26 726	12 259	13 302	2 064	15.5	762	21.7	541	21.5	237	12.3	513	13.7
Burbank village, Wayne County	12 222	29 875	32 188	13 929	297	4	1.3	–	–	–	–	2	6.1	–	–
Burgoon village, Sandusky County	11 760	31 250	36 875	25 625	240	11	4.6	6	7.7	4	8.0	–	–	2	3.4
Burkettsville village	13 179	37 188	41 250	11 875	258	–	–	–	–	–	–	–	–	–	–
Darke County	16 088	33 125	41 250	15 250	76	–	–	–	–	–	–	–	–	–	–
Mercer County	11 964	39 375	41 250	10 625	182	–	–	–	–	–	–	–	–	–	–
Burlington CDP, Lawrence County	10 425	22 690	26 227	13 378	2 747	521	19.0	183	26.0	157	28.4	26	6.2	112	14.8
Burton village, Geauga County	13 355	30 898	35 240	18 553	1 335	78	5.8	11	3.1	1	.4	14	8.0	15	4.3
Butler village, Richland County	10 861	26 793	32 404	7 575	950	93	9.8	41	16.9	33	17.6	19	13.2	17	6.2
Butlerville village, Warren County	7 353	27 656	28 333	7 025	212	69	32.5	38	43.2	35	46.7	11	42.3	14	25.9
Byesville village, Guernsey County	8 766	18 311	21 959	10 000	2 600	588	22.6	259	35.9	209	37.4	46	14.2	152	21.3
Cadiz village, Harrison County	9 370	17 583	23 634	10 806	3 318	788	23.7	334	41.1	222	36.4	61	8.9	179	18.5
Cairo village, Allen County	11 108	27 692	31 458	16 458	480	21	4.4	8	5.8	8	7.0	3	5.8	6	4.3
Calcutta CDP, Columbiana County	11 954	22 717	29 650	8 750	1 185	150	12.7	55	23.4	28	18.4	13	5.1	41	11.7
Caldwell village, Noble County	10 610	20 263	25 985	10 938	1 725	248	14.4	95	21.5	52	15.5	63	17.7	54	10.8
Caledonia village, Marion County	10 402	25 461	30 625	12 969	648	82	12.7	23	13.5	16	12.4	10	14.5	22	11.7
Cambridge city, Guernsey County	9 798	17 438	22 844	9 632	11 593	2 507	21.6	906	29.6	551	25.3	324	15.7	583	18.6
Camden village, Preble County	9 948	23 269	26 850	12 024	2 201	354	16.1	141	20.5	80	15.9	36	14.7	79	13.0
Campbell city, Mahoning County	9 546	19 588	24 508	8 164	10 020	1 911	19.1	763	32.9	515	30.7	234	11.7	445	15.6
Canal Fulton village, Stark County	12 326	31 750	36 863	17 591	4 157	311	7.5	118	9.8	108	12.3	21	6.1	66	5.8
Canal Winchester village	13 722	38 715	42 219	15 368	2 523	88	3.5	19	2.9	19	3.7	20	6.2	23	3.3
Fairfield County	–	–	–	–	–	–	–	–	–	–	–	–	–	–	–
Franklin County	13 722	38 715	42 219	15 368	2 523	88	3.5	19	2.9	19	3.7	20	6.2	23	3.3
Canfield city, Mahoning County	19 527	38 800	44 548	17 424	5 401	126	2.3	17	1.3	17	1.8	39	4.4	17	1.1
Canton city, Stark County	10 133	19 807	25 177	11 850	81 725	17 864	21.9	7 241	33.7	4 669	31.1	1 483	11.7	4 098	18.8
Cardington village, Morrow County	9 168	21 510	25 536	11 687	1 767	333	18.8	143	30.4	79	24.5	32	12.4	78	15.9
Carey village, Wyandot County	9 773	25 958	30 380	12 260	3 671	396	10.8	101	9.5	60	8.0	52	11.7	93	9.5

TIPSII [UPF] GPH539 CENSUS90 72583600 05/13/92 1:03 PM MACHINE: C DATA:CENSUS90S*PH5TIPSDA39. 04/29/92 09:58:32 TAPE: NONE FRAME: 239
TSF:CENSUS90*92. 04/29/92 14:11:16 UTF:CENSUS90*93. 04/29/92 14:11:16 META:CENSUS90S*PH5TABLES39. 04/29/92 14:40:02

Table 10. **Income and Poverty Status in 1989: 1990**—Con.

[Data based on sample and subject to sampling variability, see text. For definitions of terms and meanings of symbols, see text]

State County Place and [In Selected States] County Subdivision	Per capita income in 1989 (dollars)	Median income in 1989 (dollars)			Persons for whom poverty status is determined									Families with income in 1989 below poverty level	
						Income in 1989 below poverty level									
						All ages		Related children				Persons 65 years and over			
								Under 18 years		5 to 17 years					
		Households	Families	Nonfamily households	Total	Number	Percent	Number	Percent	Number	Percent	Number	Percent	Number	Percent of all families
PLACE AND COUNTY SUBDIVISION —Con.															
Carlisle village	11 314	33 231	35 557	14 500	4 803	355	7.4	151	10.7	127	12.0	20	7.3	98	7.0
Montgomery County	13 183	29 107	29 107	–	256	22	8.6	11	27.5	11	33.3	–	–	6	6.6
Warren County	11 210	33 669	35 964	14 500	4 547	333	7.3	140	10.2	116	11.3	20	8.7	92	7.0
Carroll village, Fairfield County	12 250	32 857	34 519	12 083	545	40	7.3	14	8.8	9	7.6	3	5.5	10	6.4
Carrollton village, Carroll County	11 268	21 949	27 292	10 662	2 870	342	11.9	96	14.2	64	13.9	70	10.8	67	8.3
Casstown village, Miami County	12 661	23 750	30 000	10 625	231	4	1.7	–	–	–	–	4	10.3	–	–
Castalia village, Erie County	13 193	31 364	34 583	18 000	900	59	6.6	24	10.0	12	6.8	7	5.6	17	6.3
Castine village, Darke County	7 475	20 000	21 500	5 000–	174	28	16.1	5	8.8	3	6.5	12	34.3	7	14.6
Catawba village, Clark County	20 290	35 625	40 938	10 000	254	26	10.2	2	3.0	2	3.4	13	72.2	7	9.1
Cecil village, Paulding County	7 646	25 592	25 893	16 875	245	50	20.4	17	22.4	8	19.0	–	–	14	21.9
Cedarville village, Greene County	6 889	21 101	25 385	13 062	1 775	354	19.9	113	21.8	69	18.3	22	13.7	63	14.4
Celina city, Mercer County	12 277	26 139	32 666	14 051	9 526	756	7.9	303	11.1	189	9.4	134	9.3	133	5.1
Centerburg village, Knox County	10 026	21 354	26 364	11 167	1 213	125	10.3	46	14.1	25	11.1	24	13.3	24	7.0
Centerville village, Gallia County	8 003	24 583	27 917	5 360	153	21	13.7	4	12.9	4	17.4	3	13.6	5	9.8
Centerville city, Montgomery County	21 790	45 424	53 937	28 647	20 720	774	3.7	180	3.8	118	3.4	131	4.8	177	3.0
Chagrin Falls village, Cuyahoga County	26 235	46 263	59 613	25 000	4 071	82	2.0	8	1.0	–	–	28	3.3	9	.8
Champion Heights CDP, Trumbull County	13 621	35 276	38 732	17 500	4 665	169	3.6	31	2.7	31	3.6	33	5.4	53	3.8
Chardon village, Geauga County	15 932	33 814	38 864	20 347	4 333	212	4.9	96	8.3	96	11.7	26	4.9	47	3.9
Chatfield village, Crawford County	9 244	20 000	25 500	11 250	210	29	13.8	5	9.3	3	7.1	10	32.3	12	18.8
Chauncey village, Athens County	8 726	20 000	23 750	12 273	971	211	21.7	78	29.2	44	21.9	16	11.4	50	18.5
Cherry Fork village, Adams County	9 119	17 917	22 813	13 056	187	48	25.7	16	32.7	12	37.5	10	27.8	12	22.6
Cherry Grove CDP, Hamilton County	15 914	50 021	51 062	15 469	4 972	32	.6	11	.7	11	.9	–	–	10	.7
Chesapeake village, Lawrence County	10 020	18 036	21 563	8 916	1 071	219	20.4	51	22.6	27	16.6	36	17.4	55	18.0
Cheshire village, Gallia County	8 506	23 750	26 667	6 620	241	47	19.5	13	16.5	10	17.9	17	53.1	16	22.2
Chesterhill village, Morgan County	9 249	20 250	21 625	13 125	337	91	27.0	45	42.1	38	42.7	4	10.5	29	26.6
Chesterland CDP, Geauga County	15 447	42 958	44 375	19 063	2 200	88	4.0	43	7.3	23	5.8	–	–	13	2.0
Chesterville village, Morrow County	7 808	19 808	25 278	14 000	238	43	18.1	20	22.0	11	20.0	3	12.5	10	16.7
Cheviot city, Hamilton County	12 917	26 331	33 869	14 334	9 504	606	6.4	127	5.8	46	3.2	212	11.1	122	5.0
Chickasaw village, Mercer County	12 039	34 750	38 000	17 917	390	–	–	–	–	–	–	–	–	–	–
Chillicothe city, Ross County	12 529	22 458	29 499	11 906	21 420	4 250	19.8	1 554	30.3	1 032	26.7	540	14.6	993	16.6
Chilo village, Clermont County	8 370	26 875	31 500	5 000–	136	45	33.1	28	49.1	20	51.3	5	50.0	8	26.7
Chippewa-on-the-Lake village, Medina County	12 404	33 125	35 833	17 292	327	32	9.8	5	6.2	5	8.8	5	11.9	7	8.0
Chocktou Lake CDP, Madison County	20 428	57 652	60 328	33 646	1 222	41	3.4	15	4.0	15	5.5	–	–	5	1.4
Christiansburg village, Champaign County	9 953	25 417	28 636	14 792	581	55	9.5	21	12.2	12	8.9	8	10.7	10	6.3
Churchill CDP, Trumbull County	14 138	34 701	38 017	15 871	2 760	194	7.0	55	9.2	23	5.3	33	13.4	41	5.4
Cincinnati city, Hamilton County	12 547	21 006	26 774	15 256	350 575	85 319	24.3	33 229	37.2	20 535	34.7	8 073	17.3	17 235	20.7
Circleville city, Pickaway County	11 985	24 630	30 493	13 624	11 444	1 667	14.6	551	19.8	368	19.4	255	16.2	360	10.7
Clarington village, Monroe County	9 022	23 542	26 429	10 313	417	74	17.7	32	25.6	19	21.1	8	14.3	16	14.3
Clarksburg village, Ross County	9 027	24 375	27 375	10 000	509	109	21.4	54	28.3	43	29.1	7	14.0	19	14.7
Clarksville village, Clinton County	9 633	18 523	23 077	6 482	487	107	22.0	39	32.5	28	31.5	13	13.7	27	18.8
Clay Center village, Ottawa County	11 878	35 625	38 625	23 750	298	11	3.7	2	2.4	2	3.4	1	3.4	3	3.8
Clayton village, Montgomery County	16 691	34 453	35 278	31 250	711	9	1.3	4	2.3	4	2.9	–	–	2	.9
Cleveland city, Cuyahoga County	9 258	17 822	22 448	10 994	496 089	142 217	28.7	57 075	42.8	37 056	41.2	12 980	19.2	31 340	25.2
Cleveland Heights city, Cuyahoga County	18 228	36 043	43 541	23 663	52 957	4 482	8.5	1 137	8.5	872	8.9	537	8.6	717	5.4
Cleves village, Hamilton County	11 126	29 688	33 333	12 415	2 196	188	8.6	72	11.2	61	12.4	28	12.1	47	7.8
Clifton village	17 453	31 000	35 250	20 625	188	15	8.0	4	10.5	2	7.1	–	–	3	5.3
Clark County	13 772	41 429	41 250	45 417	74	–	–	–	–	–	–	–	–	–	–
Greene County	19 843	27 500	31 250	18 750	114	15	13.2	4	16.7	2	10.5	–	–	3	8.8
Clinton village, Summit County	11 947	26 307	30 550	14 231	1 175	122	10.4	45	15.4	26	11.7	17	10.4	30	8.7
Cloverdale village, Putnam County	9 154	31 458	36 250	17 083	169	21	12.4	7	15.2	5	14.3	4	26.7	3	6.8
Clyde city, Sandusky County	10 906	27 058	30 602	15 720	5 579	489	8.8	146	8.9	88	7.6	74	12.4	100	6.5
Coal Grove village, Lawrence County	8 284	17 790	22 083	7 434	2 197	516	23.5	196	35.7	132	32.0	55	18.2	115	18.5
Coalton village, Jackson County	6 445	15 781	17 500	9 471	551	159	28.9	60	38.7	39	36.4	24	34.8	39	26.7
Coldwater village, Mercer County	12 704	32 575	37 594	12 165	4 236	191	4.5	59	4.5	50	5.5	34	6.8	40	3.4
College Corner village	10 038	22 841	25 833	17 188	397	41	10.3	18	16.7	8	12.1	3	6.8	8	7.4
Butler County	12 181	30 625	28 750	31 875	111	–	–	–	–	–	–	–	–	–	–
Preble County	9 206	21 406	25 469	13 750	286	41	14.3	18	20.7	8	15.1	3	10.7	8	11.0
Columbiana village	13 313	25 155	29 591	13 000	4 950	414	8.4	147	13.9	77	10.0	78	8.2	81	5.5
Columbiana County	13 323	25 202	29 727	13 000	4 937	414	8.4	147	13.9	77	10.0	78	8.3	81	5.5
Mahoning County	9 734	21 250	21 250	–	13	–	–	–	–	–	–	–	–	–	–
Columbus city	13 151	26 651	32 898	18 961	611 747	105 494	17.2	35 041	24.0	22 597	23.4	7 104	13.0	19 082	12.6
Fairfield County	20 825	41 036	48 625	31 136	688	–	–	–	–	–	–	–	–	–	–
Franklin County	13 143	26 630	32 867	18 949	611 059	105 494	17.3	35 041	24.0	22 597	23.4	7 104	13.0	19 082	12.6
Columbus Grove village, Putnam County	11 794	30 659	36 250	12 214	2 200	155	7.0	65	9.5	32	6.7	15	5.7	30	5.2
Commercial Point village, Pickaway County	10 626	26 000	32 500	11 250	408	16	3.9	2	1.6	2	2.1	8	21.1	4	3.4
Conesville village, Coshocton County	11 249	28 750	31 429	11 250	432	63	14.6	34	26.8	25	26.9	3	6.4	10	8.1
Congress village, Wayne County	8 921	25 156	26 719	13 750	145	27	18.6	13	46.4	7	35.0	2	18.2	7	17.1
Conneaut city, Ashtabula County	10 276	21 144	26 313	12 133	13 090	2 507	19.2	1 054	29.9	702	27.5	242	11.0	596	16.0
Continental village, Putnam County	13 037	27 685	31 800	12 143	1 223	118	9.6	43	11.7	29	11.1	14	10.7	26	7.6
Convoy village, Van Wert County	11 595	28 681	34 766	14 000	1 143	70	6.1	27	8.3	12	4.9	13	7.6	11	3.4
Coolville village, Athens County	9 165	19 750	28 542	9 099	580	86	14.8	35	21.0	23	17.4	20	18.9	18	11.0
Corning village, Perry County	8 608	18 523	23 162	6 572	698	124	17.8	30	17.8	9	7.5	26	20.2	28	13.9
Cortland city, Trumbull County	17 015	37 800	45 722	16 808	5 618	342	6.1	100	6.5	68	5.8	72	12.8	78	4.8
Corwin village, Warren County	6 206	22 917	24 583	11 250	214	20	9.3	10	16.7	9	18.0	–	–	5	10.9
Coshocton city, Coshocton County	12 489	21 955	29 721	11 438	11 937	1 523	12.8	426	14.8	215	10.0	266	12.5	352	10.4
Covedale CDP, Hamilton County	21 891	41 535	46 732	22 426	6 650	74	1.1	10	.6	10	.9	17	1.5	6	.3
Covington village, Miami County	12 093	26 454	31 929	15 398	2 494	211	8.5	82	12.6	40	8.8	31	8.0	48	6.6
Craig Beach village, Mahoning County	10 380	24 698	27 059	13 625	1 344	244	18.2	109	28.8	88	30.6	5	4.3	51	13.7
Crestline city	10 228	22 147	27 889	10 731	4 882	692	14.2	270	21.0	188	20.2	85	12.1	162	11.4
Crawford County	10 194	22 052	27 746	10 731	4 869	692	14.2	270	21.0	188	20.2	85	12.1	162	11.5
Richland County	23 062	43 750	43 750	–	13	–	–	–	–	–	–	–	–	–	–
Creston village, Wayne County	11 512	26 250	32 833	9 393	1 845	141	7.6	47	9.9	29	8.4	29	12.8	30	5.6
Cridersville village, Auglaize County	11 374	27 986	32 772	16 042	1 820	223	12.3	116	22.0	66	17.0	16	7.7	68	12.9
Crooksville village, Perry County	8 829	19 643	25 291	10 598	2 573	583	22.7	246	35.7	155	31.4	43	11.1	144	20.9

TIPSII [UPF] GPH539 CENSUS90 72583600 05/13/92 1:03 PM MACHINE: C DATA:CENSUS90S*PH5TIPSDA39. 04/29/92 09:58:32 TAPE: NONE FRAME: 240
TSF:CENSUS90*92. 04/29/92 14:11:16 UTF:CENSUS90*93. 04/29/92 14:11:16 META:CENSUS90S*PH5TABLES39. 04/29/92 14:40:02

Table 10. **Income and Poverty Status in 1989: 1990**—Con.

[Data based on sample and subject to sampling variability, see text. For definitions of terms and meanings of symbols, see text]

State County Place and [In Selected States] County Subdivision	Per capita income in 1989 (dollars)	Median income in 1989 (dollars)			Persons for whom poverty status is determined									Families with income in 1989 below poverty level	
						Income in 1989 below poverty level									
						All ages		Related children				Persons 65 years and over			
								Under 18 years		5 to 17 years					
		House-holds	Families	Nonfamily house-holds	Total	Number	Percent	Number	Percent	Number	Percent	Number	Percent	Number	Percent of all families
PLACE AND COUNTY SUBDIVISION —Con.															
Crown City village, Gallia County	8 009	14 688	20 000	5 560	461	136	29.5	37	30.3	32	29.9	28	47.5	35	26.1
Crystal Lakes CDP, Clark County	10 194	27 472	30 929	8 647	1 644	165	10.0	66	14.0	56	18.2	17	8.0	25	5.5
Cumberland village, Guernsey County	8 761	17 250	26 250	6 926	316	67	21.2	29	37.7	18	37.5	12	25.0	12	13.0
Custar village, Wood County	10 335	28 438	32 083	15 000	206	25	12.1	10	15.6	10	19.2	2	9.5	7	13.2
Cuyahoga Falls city, Summit County	14 472	30 895	36 740	18 111	48 538	3 206	6.6	988	8.9	669	8.6	610	8.3	754	5.5
Cuyahoga Heights village, Cuyahoga County	13 246	30 234	32 917	16 875	682	22	3.2	6	3.9	6	5.1	2	1.4	4	2.0
Cygnet village, Wood County	10 785	26 923	33 333	11 731	587	113	19.3	47	28.0	32	31.4	18	28.6	23	14.0
Dalton village, Wayne County	12 521	29 028	34 231	14 853	1 373	92	6.7	41	10.9	27	9.9	6	4.3	23	5.7
Danville village, Knox County	9 648	21 389	28 929	10 000	1 024	147	14.4	58	19.2	34	14.5	17	11.0	34	12.5
Darbyville village, Pickaway County	7 725	16 250	20 500	6 667	267	102	38.2	27	56.3	14	58.3	17	42.5	24	33.3
Day Heights CDP, Clermont County	14 650	45 337	48 173	19 500	2 844	51	1.8	–	–	–	–	4	1.8	7	.9
Dayton city, Montgomery County	9 946	19 779	24 819	13 499	175 189	46 480	26.5	18 638	40.6	11 677	38.0	3 608	15.8	9 712	22.0
Deer Park city, Hamilton County	13 467	27 124	32 229	17 197	5 940	183	3.1	38	3.0	24	2.9	58	4.1	28	1.7
Deersville village, Harrison County	7 313	23 750	20 000	31 250	80	18	22.5	6	25.0	4	23.5	–	–	4	18.2
Defiance city, Defiance County	12 541	30 384	35 345	16 270	16 082	1 878	11.7	695	15.3	435	13.2	224	12.0	406	9.2
De Graff village, Logan County	10 647	24 833	31 842	10 625	1 337	99	7.4	42	10.6	31	9.8	12	6.3	18	4.9
Delaware city, Delaware County	12 155	28 975	34 699	17 520	17 931	1 757	9.8	540	11.3	332	9.8	245	12.7	361	7.4
Dellroy village, Carroll County	8 346	19 125	22 614	7 519	318	49	15.4	22	26.8	13	28.3	4	6.8	14	14.4
Delphos city	11 615	26 747	31 196	13 684	6 932	383	5.5	102	5.2	45	3.3	115	10.8	74	3.9
Allen County	11 244	26 104	31 004	11 915	3 801	189	5.0	59	5.6	28	3.8	58	9.5	38	3.6
Van Wert County	12 069	27 423	31 500	16 953	3 131	194	6.2	43	4.8	17	2.6	57	12.6	36	4.2
Delta village, Fulton County	11 608	29 602	33 462	14 583	2 834	244	8.6	103	12.9	92	16.3	15	4.2	44	5.5
Dennison village, Tuscarawas County	7 915	18 866	22 173	10 656	3 264	693	21.2	306	31.5	218	31.0	34	7.2	182	19.0
Dent CDP, Hamilton County	16 675	34 799	40 605	24 057	6 397	174	2.7	55	3.4	31	2.7	–	–	45	2.5
Deshler village, Henry County	11 403	28 750	32 151	12 426	1 758	135	7.7	43	9.5	32	9.8	33	11.4	29	5.8
Devola CDP, Washington County	16 727	38 902	41 349	18 438	2 621	151	5.8	42	6.4	21	4.0	20	4.6	34	4.0
Dexter City village, Noble County	7 798	19 750	22 000	14 583	158	14	8.9	6	11.3	4	9.3	4	17.4	4	9.1
Dillonvale CDP, Hamilton County	16 521	36 089	41 616	22 021	4 051	76	1.9	25	3.1	19	3.4	36	4.5	16	1.3
Dillonvale village, Jefferson County	9 917	17 617	23 958	10 893	887	179	20.2	73	38.6	57	38.3	36	14.2	37	13.9
Donnelsville village, Clark County	9 856	25 313	27 500	9 308	279	24	8.6	5	6.8	5	8.9	5	10.0	7	8.1
Dover city, Tuscarawas County	12 818	27 688	32 682	13 708	10 876	811	7.5	206	7.8	147	7.5	140	7.6	186	5.9
Doylestown village, Wayne County	12 764	30 625	34 664	20 461	2 537	289	11.4	122	20.3	86	19.9	26	6.6	75	10.8
Dresden village, Muskingum County	10 725	22 228	30 217	8 818	1 581	147	9.3	44	10.8	33	10.9	41	18.3	33	7.4
Drexel CDP, Montgomery County	7 486	15 387	16 741	10 319	5 061	1 912	37.8	763	53.4	485	49.6	123	20.9	460	33.3
Dry Run CDP, Hamilton County	21 415	64 888	67 507	26 458	5 389	67	1.2	12	.7	11	.8	5	1.9	20	1.3
Dublin city	30 737	71 996	75 035	44 036	16 282	169	1.0	46	.9	46	1.2	–	–	26	.6
Delaware County	42 520	99 192	100 562	41 250	3 803	46	1.2	–	–	–	–	–	–	–	–
Franklin County	27 168	66 046	68 537	44 429	12 470	123	1.0	46	1.2	46	1.6	–	–	26	.7
Union County	18 378	36 250	36 250	–	9	–	–	–	–	–	–	–	–	–	–
Dunkirk village, Hardin County	10 151	22 500	29 118	12 250	855	129	15.1	41	17.3	32	16.7	28	20.0	28	11.8
Dupont village, Putnam County	8 706	23 750	31 875	11 250	294	48	16.3	28	25.5	21	22.3	3	11.1	9	12.9
East Canton village, Stark County	11 219	26 173	29 612	15 391	1 737	96	5.5	38	8.3	28	7.9	14	6.1	17	3.5
East Cleveland city, Cuyahoga County	9 020	16 378	20 068	10 636	32 714	9 089	27.8	3 638	38.6	2 496	37.2	745	23.1	2 126	25.9
Eastlake city, Lake County	13 185	33 607	38 866	17 466	21 101	1 038	4.9	395	7.3	211	5.3	120	5.7	202	3.5
East Liverpool city, Columbiana County	8 283	15 611	19 407	8 953	13 281	4 142	31.2	1 726	47.3	1 142	44.2	391	17.9	996	27.2
East Palestine city, Columbiana County	9 429	20 533	24 507	9 023	5 107	924	18.1	302	22.4	173	17.6	136	15.3	224	14.9
East Sparta village, Stark County	11 158	25 865	31 875	13 750	726	62	8.5	25	13.9	17	14.2	10	9.6	13	5.9
Eaton city, Preble County	11 459	24 758	28 773	13 132	7 120	851	12.0	330	17.9	188	14.2	130	11.0	167	8.2
Eaton Estates CDP, Lorain County	9 859	33 226	34 315	14 375	1 606	22	1.4	5	.9	5	1.4	–	–	7	1.6
Edgerton village, Williams County	10 779	27 241	32 750	11 141	1 809	153	8.5	46	8.9	33	8.9	41	14.5	27	5.2
Edgewood CDP, Ashtabula County	11 875	25 094	30 050	16 885	5 108	643	12.6	259	23.7	151	18.6	45	5.8	156	9.9
Edison village, Morrow County	8 128	20 833	28 393	10 469	416	69	16.6	35	28.0	28	29.5	7	15.9	10	9.5
Edon village, Williams County	12 426	27 219	32 500	12 019	887	54	6.1	27	10.3	18	9.8	11	7.6	7	2.7
Eldorado village, Preble County	10 906	25 750	29 048	18 194	568	32	5.6	8	5.2	8	7.2	5	6.5	6	3.6
Elgin village, Van Wert County	11 918	34 375	34 375	–	70	–	–	–	–	–	–	–	–	–	–
Elida village, Allen County	12 933	35 417	38 988	15 000	1 491	58	3.9	21	4.8	18	5.3	9	5.9	13	3.1
Elmore village, Ottawa County	13 899	29 667	36 683	10 375	1 331	67	5.0	4	1.2	1	.4	35	13.5	8	2.1
Elmwood Place village, Hamilton County	8 806	20 478	24 000	7 984	2 936	529	18.0	206	22.9	135	19.6	68	20.1	110	14.9
Elyria city, Lorain County	11 980	26 923	30 553	16 235	55 805	7 661	13.7	3 281	21.4	2 154	20.1	695	11.0	1 813	11.7
Empire village, Jefferson County	7 149	12 059	14 286	6 507	351	138	39.3	65	56.0	59	59.0	4	12.5	33	31.7
Englewood city, Montgomery County	15 795	37 087	43 669	16 875	11 281	354	3.1	60	2.2	51	2.5	122	8.3	75	2.3
Enon village, Clark County	17 399	44 071	47 935	25 795	2 675	187	7.0	86	12.6	66	12.1	10	4.7	37	4.7
Euclid city, Cuyahoga County	14 447	26 904	34 228	17 134	54 099	4 201	7.8	1 180	11.0	810	11.1	900	7.8	781	5.3
Evendale village, Hamilton County	28 183	68 450	71 463	36 161	3 096	32	1.0	–	–	–	–	5	1.9	9	1.0
Fairborn city, Greene County	13 053	27 558	32 792	16 607	30 724	4 728	15.4	1 367	19.4	836	17.1	247	8.8	905	10.9
Fairfax village, Hamilton County	12 006	27 092	33 102	13 786	2 020	92	4.6	29	6.0	25	6.9	24	6.6	24	4.2
Fairfield city	16 789	38 531	44 214	24 968	39 027	1 473	3.8	406	4.1	261	3.7	147	5.0	302	2.7
Butler County	16 789	38 531	44 214	24 968	39 027	1 473	3.8	406	4.1	261	3.7	147	5.0	302	2.7
Hamilton County	–	–	–	–	–	–	–	–	–	–	–	–	–	–	–
Fairfield Beach CDP, Fairfield County	13 128	18 801	22 841	10 982	1 082	141	13.0	59	21.6	33	15.3	5	3.0	29	9.9
Fairlawn city, Summit County	23 200	41 786	51 528	24 688	5 514	94	1.7	10	1.0	–	–	28	2.3	18	1.1
Fairport Harbor village, Lake County	11 918	22 422	30 952	14 812	2 980	281	9.4	103	14.1	57	11.3	48	9.5	57	6.9
Fairview village	7 928	13 750	24 375	7 071	89	26	29.2	14	48.3	9	56.3	3	18.8	6	25.0
Belmont County	–	–	–	–	–	–	–	–	–	–	–	–	–	–	–
Guernsey County	7 928	13 750	24 375	7 071	89	26	29.2	14	48.3	9	56.3	3	18.8	6	25.0
Fairview Lanes CDP, Erie County	14 281	39 276	41 406	31 071	1 132	16	1.4	–	–	–	–	16	15.4	–	–
Fairview Park city, Cuyahoga County	18 768	35 549	44 544	19 439	17 997	746	4.1	245	7.0	174	7.0	121	3.3	118	2.3
Farmersville village, Montgomery County	10 706	31 193	35 655	17 188	930	45	4.8	16	5.1	11	4.7	7	9.1	10	3.9
Fayette village, Fulton County	10 069	21 994	28 214	12 375	1 238	153	12.4	56	15.6	28	10.6	29	15.8	30	9.0
Fayetteville village, Brown County	10 001	22 386	23 750	11 667	378	18	4.8	3	4.3	–	–	4	4.9	3	2.8
Felicity village, Clermont County	7 877	19 659	25 433	9 164	863	228	26.4	98	35.6	74	33.5	32	27.6	49	22.4
Findlay city, Hancock County	14 814	30 445	37 205	16 846	34 608	2 957	8.5	951	10.8	597	9.7	385	8.6	652	6.7
Finneytown CDP, Hamilton County	16 861	40 114	44 348	21 042	12 925	573	4.4	210	6.5	148	6.2	89	4.6	110	2.9
Five Points CDP, Warren County	28 877	73 467	74 317	19 750	1 660	18	1.1	12	2.3	–	–	–	–	6	1.2
Fletcher village, Miami County	10 551	28 958	33 214	10 750	532	23	4.3	6	3.8	6	5.0	3	3.6	6	4.0
Florida village, Henry County	12 304	32 500	33 500	8 100	314	12	3.8	6	5.8	4	5.1	2	5.7	2	2.2

TIPSII [UPF] GPH539 CENSUS90 72583600 05/13/92 1:03 PM MACHINE: C DATA:CENSUS90S*PH5TIPSDA39. 04/29/92 09:58:32 TAPE: NONE FRAME: 241
TSF:CENSUS90*92. 04/29/92 14:11:16 UTF:CENSUS90*93. 04/29/92 14:11:16 META:CENSUS90S*PH5TABLES39. 04/29/92 14:40:02

Table 10. **Income and Poverty Status in 1989: 1990**—Con.

[Data based on sample and subject to sampling variability, see text. For definitions of terms and meanings of symbols, see text]

State County Place and [In Selected States] County Subdivision	Per capita income in 1989 (dollars)	Median income in 1989 (dollars)			Persons for whom poverty status is determined									Families with income in 1989 below poverty level	
						Income in 1989 below poverty level									
						All ages		Related children				Persons 65 years and over			
								Under 18 years		5 to 17 years					
		Households	Families	Nonfamily households	Total	Number	Percent	Number	Percent	Number	Percent	Number	Percent	Number	Percent of all families
PLACE AND COUNTY SUBDIVISION —Con.															
Flushing village, Belmont County	8 662	16 806	22 625	7 827	1 042	218	20.9	78	27.5	48	22.5	28	15.1	50	17.5
Forest village, Hardin County	10 326	26 016	29 054	13 438	1 629	190	11.7	72	15.1	53	14.5	23	13.1	44	9.6
Forest Park city, Hamilton County	15 094	37 050	40 615	26 694	18 563	1 031	5.6	434	8.3	299	7.6	45	4.1	229	4.5
Forestville CDP, Hamilton County	20 974	46 250	53 155	20 637	9 174	218	2.4	18	.7	18	1.0	110	9.3	44	1.7
Fort Jennings village, Putnam County	13 159	30 893	40 000	15 000	449	14	3.1	2	1.6	2	2.2	7	10.8	2	1.6
Fort Loramie village, Shelby County	15 211	40 150	44 167	16 458	1 042	21	2.0	2	.7	2	1.0	14	10.7	2	.7
Fort McKinley CDP, Montgomery County	11 907	27 951	30 463	16 318	9 159	1 046	11.4	448	17.9	314	17.1	76	7.6	284	10.5
Fort Recovery village, Mercer County	10 061	26 016	30 833	9 797	1 313	128	9.7	41	11.0	28	10.6	26	13.8	25	7.4
Fort Shawnee village, Allen County	13 301	33 237	37 240	13 233	4 119	283	6.9	66	5.9	39	5.0	45	10.1	65	5.4
Fostoria city	11 485	23 677	28 533	13 826	14 714	2 306	15.7	991	22.5	668	20.6	194	9.6	550	13.6
Hancock County	16 659	30 451	34 648	14 211	3 084	263	8.5	77	9.6	48	8.1	19	3.5	62	6.9
Seneca County	9 943	21 935	26 178	13 292	10 590	1 851	17.5	833	24.8	579	23.6	161	12.1	456	15.9
Wood County	12 209	23 523	27 115	19 167	1 040	192	18.5	81	31.8	41	20.7	14	9.7	32	11.7
Frankfort village, Ross County	11 397	27 500	32 461	9 867	1 063	135	12.7	41	15.0	34	15.3	40	22.0	23	8.0
Franklin city, Warren County	10 566	25 569	30 020	14 173	10 884	1 785	16.4	775	25.8	476	22.4	98	9.1	469	15.0
Franklin Furnace CDP, Scioto County	9 132	19 583	21 573	10 750	1 160	310	26.7	127	42.3	98	41.7	11	9.6	93	25.6
Frazeysburg village, Muskingum County	9 867	23 203	29 803	10 167	1 170	133	11.4	44	12.6	27	10.8	28	17.0	30	9.0
Fredericksburg village, Wayne County	10 480	23 750	27 250	13 250	493	57	11.6	12	10.4	4	4.4	10	19.2	15	11.2
Fredericktown village, Knox County	10 935	24 816	28 558	10 856	2 422	271	11.2	77	11.4	34	6.6	32	11.0	59	8.3
Freeport village, Harrison County	8 580	17 000	21 429	10 000	474	95	20.0	39	28.7	25	23.6	17	16.7	26	20.3
Fremont city, Sandusky County	11 267	25 385	30 516	13 268	17 127	2 511	14.7	1 067	21.4	622	17.1	339	14.8	517	11.4
Fruit Hill CDP, Hamilton County	17 811	43 509	48 712	25 517	3 969	16	.4	–	–	–	–	7	1.4	–	–
Fulton village, Morrow County	9 225	21 667	30 313	20 769	245	54	22.0	14	21.9	4	9.5	9	26.5	12	18.8
Fultonham village, Muskingum County	7 225	22 159	22 386	15 000	185	34	18.4	18	27.3	18	35.3	1	6.7	8	16.3
Gahanna city, Franklin County	15 713	42 015	46 179	21 107	27 322	1 370	5.0	518	6.3	285	5.0	195	9.5	270	3.6
Galena village, Delaware County	12 262	29 038	30 357	16 458	330	12	3.6	5	6.6	3	4.8	1	2.2	4	4.1
Galion city, Crawford County	10 575	21 436	26 583	12 158	11 605	1 812	15.6	646	21.3	407	19.1	174	10.5	483	14.2
Gallipolis city, Gallia County	10 871	18 528	25 868	10 304	4 503	1 099	24.4	281	28.9	178	24.7	201	21.5	210	17.3
Gambier village, Knox County	7 141	39 432	48 472	25 156	621	38	6.1	10	6.6	–	–	6	9.2	4	2.3
Gann village, Knox County	8 446	19 583	22 500	9 458	156	14	9.0	4	10.8	2	6.9	3	10.0	2	4.5
Garfield Heights city, Cuyahoga County	12 491	28 694	34 322	13 708	31 589	1 862	5.9	493	7.0	338	6.8	444	7.3	358	4.0
Garrettsville village, Portage County	12 168	26 948	33 145	15 792	2 007	146	7.3	50	9.0	34	8.7	18	7.7	33	6.1
Gates Mills village, Cuyahoga County	59 447	94 219	115 221	38 333	2 508	30	1.2	5	.8	2	.4	14	3.7	1	.1
Geneva city, Ashtabula County	10 254	24 842	28 889	12 813	6 248	846	13.5	268	15.3	142	11.2	108	13.4	181	10.7
Geneva-on-the-Lake village, Ashtabula County	9 032	18 245	18 508	17 031	1 611	514	31.9	212	48.1	131	43.0	17	10.3	125	28.9
Genoa village, Ottawa County	12 167	29 302	34 674	13 667	2 157	158	7.3	74	11.8	48	10.6	17	5.9	33	5.6
Georgetown village, Brown County	10 532	20 625	26 014	10 440	3 410	470	13.8	143	15.5	58	8.7	122	21.2	114	11.9
Germantown city, Montgomery County	12 862	32 487	36 544	17 431	4 916	314	6.4	116	8.8	74	7.7	53	9.8	58	4.0
Gettysburg village, Darke County	8 826	23 810	27 000	9 042	546	18	3.3	8	4.2	3	2.6	3	4.2	3	2.2
Gibsonburg village, Sandusky County	11 152	26 853	31 149	12 667	2 483	167	6.7	52	7.7	42	8.8	33	9.4	39	5.8
Gilboa village, Putnam County	9 446	23 125	26 406	7 619	210	11	5.2	–	–	–	–	6	15.8	2	3.5
Girard city, Trumbull County	11 483	23 999	29 559	13 613	11 257	1 358	12.1	410	16.9	289	16.6	244	11.6	334	10.6
Glandorf village, Putnam County	11 527	35 673	40 057	11 667	758	19	2.5	–	–	–	–	14	15.6	5	2.4
Glendale village, Hamilton County	27 687	42 721	52 903	22 500	2 439	199	8.2	59	11.2	33	8.3	33	7.1	33	4.8
Glenford village, Perry County	9 345	26 250	31 250	5 995	211	16	7.6	6	8.6	4	8.9	2	8.0	3	5.2
Glenmont village, Holmes County	9 249	23 472	28 750	7 002	213	28	13.1	2	3.6	2	5.1	14	40.0	6	9.5
Glenmoor CDP, Columbiana County	9 534	24 296	25 843	15 446	2 406	358	14.9	148	23.1	131	27.4	41	12.8	80	11.8
Glenwillow village, Cuyahoga County	14 658	26 250	34 107	13 125	457	16	3.5	2	2.4	–	–	6	8.6	4	3.1
Gloria Glens Park village, Medina County	10 486	27 917	30 000	16 250	425	39	9.2	16	11.3	8	9.1	–	–	6	5.3
Glouster village, Athens County	6 716	14 063	16 857	8 313	1 994	649	32.5	283	45.9	186	42.6	60	19.9	140	26.8
Gnadenhutten village, Tuscarawas County	11 002	25 850	30 852	10 167	1 226	75	6.1	25	7.7	15	5.9	21	9.5	13	3.6
Golf Manor village, Hamilton County	13 132	27 983	32 804	20 575	4 154	312	7.5	108	10.4	100	13.9	43	5.8	82	7.4
Gordon village, Darke County	9 013	25 938	28 125	8 593	215	17	7.9	8	12.3	6	13.3	3	7.9	4	6.8
Grafton village, Lorain County	10 223	36 360	40 521	20 893	2 429	134	5.5	62	8.9	53	9.8	–	–	17	2.7
Grand Rapids village, Wood County	12 934	32 500	37 109	13 750	931	43	4.6	12	4.1	10	4.4	8	9.5	4	1.6
Grand River village, Lake County	12 022	33 393	36 111	19 375	295	20	6.8	9	10.5	8	12.1	2	5.3	4	5.0
Grandview CDP, Hamilton County	11 793	24 844	27 286	6 545	1 237	328	26.5	158	37.6	138	52.7	32	33.7	60	16.9
Grandview Heights city, Franklin County	17 699	35 964	42 551	26 078	7 010	386	5.5	143	8.2	83	6.7	–	–	78	4.0
Granville village, Licking County	15 535	41 184	59 778	20 375	2 469	198	8.0	23	4.6	23	5.6	20	5.0	8	1.2
Granville South CDP, Licking County	16 356	50 058	52 786	20 781	1 162	37	3.2	12	3.2	–	–	9	12.7	9	2.6
Gratiot village	10 985	20 000	26 250	6 970	188	6	3.2	–	–	–	–	–	–	–	–
Licking County	10 769	19 167	30 313	6 538	106	–	–	–	–	–	–	–	–	–	–
Muskingum County	11 265	22 500	25 000	12 500	82	6	7.3	–	–	–	–	–	–	–	–
Gratis village, Preble County	9 287	26 625	29 083	9 745	988	79	8.0	29	9.4	25	10.6	16	18.4	16	5.9
Graysville village, Monroe County	8 325	15 625	17 292	5 000–	104	28	26.9	2	22.2	2	33.3	16	37.2	9	24.3
Green village, Summit County	14 973	37 250	41 995	17 813	3 545	83	2.3	24	2.3	24	3.2	15	4.8	22	2.1
Green Camp village, Marion County	10 459	28 214	30 714	16 250	395	36	9.1	7	7.1	5	7.0	3	6.5	9	7.4
Greenfield city, Highland County	8 943	19 318	24 020	8 009	5 050	1 006	19.9	258	18.9	127	13.1	138	18.0	189	14.3
Greenhills village, Hamilton County	16 038	36 027	42 169	17 422	4 322	105	2.4	21	1.8	21	2.5	24	4.3	12	.9
Green Meadows CDP, Clark County	14 795	37 462	41 042	26 202	2 451	51	2.1	18	2.9	12	2.6	5	2.2	13	1.9
Greensburg CDP, Summit County	15 597	29 706	36 307	20 966	3 377	300	8.9	129	15.3	67	11.3	12	3.0	71	7.4
Green Springs village	9 856	27 868	30 469	15 357	1 293	107	8.3	51	12.3	28	9.2	7	4.5	23	6.8
Sandusky County	9 377	27 679	30 694	15 972	585	50	8.5	19	10.3	4	3.2	5	7.7	8	5.2
Seneca County	10 339	28 000	30 179	13 571	708	57	8.1	32	13.9	24	13.5	2	2.2	15	8.2
Greentown CDP, Stark County	19 228	31 544	33 906	13 750	1 745	137	7.9	54	11.2	27	8.8	16	8.3	32	6.1
Greenville city, Darke County	11 732	23 044	29 523	13 812	12 157	1 335	11.0	515	17.4	311	14.7	219	9.7	318	9.3
Greenwich village, Huron County	10 235	24 300	28 871	10 385	1 438	135	9.4	56	14.7	34	12.9	9	5.5	23	5.8
Groesbeck CDP, Hamilton County	14 152	34 547	40 711	16 745	6 675	458	6.9	182	10.6	136	11.2	56	6.4	114	5.9
Grove City city, Franklin County	14 147	34 350	39 847	19 881	19 342	1 125	5.8	383	7.7	218	6.1	123	6.7	250	4.4
Groveport village, Franklin County	12 001	26 094	30 781	17 023	2 844	217	7.6	93	13.0	56	11.9	–	–	57	6.9
Grover Hill village, Paulding County	8 350	24 063	25 592	9 528	541	85	15.7	36	20.1	20	14.7	12	18.5	21	13.4
Hamden village, Vinton County	8 683	18 795	21 797	6 240	835	145	17.4	48	20.2	40	22.5	36	27.9	32	13.2
Hamersville village, Brown County	9 221	25 568	26 974	16 250	608	83	13.7	36	19.0	29	20.3	–	–	17	10.2
Hamilton city, Butler County	11 108	22 886	28 117	12 067	60 462	10 179	16.8	4 117	25.0	2 646	22.9	986	11.9	2 336	14.0
Hamler village, Henry County	11 267	30 208	35 208	10 694	642	71	11.1	37	18.0	23	15.8	4	4.2	13	7.6

TIPSII [UPF] GPH539 CENSUS90 72583600 05/13/92 1:03 PM MACHINE: C DATA:CENSUS90S*PH5TIPSDA39. 04/29/92 09:58:32 TAPE: NONE FRAME: 242
TSF:CENSUS90*92. 04/29/92 14:11:16 UTF:CENSUS90*93. 04/29/92 14:11:16 META:CENSUS90S*PH5TABLES39. 04/29/92 14:40:02

Table 10. **Income and Poverty Status in 1989: 1990**—Con.

[Data based on sample and subject to sampling variability, see text. For definitions of terms and meanings of symbols, see text]

State County Place and [In Selected States] County Subdivision	Per capita income in 1989 (dollars)	Median income in 1989 (dollars)			Persons for whom poverty status is determined									Families with income in 1989 below poverty level	
						Income in 1989 below poverty level									
						All ages		Related children				Persons 65 years and over			
								Under 18 years		5 to 17 years					
		House-holds	Families	Nonfamily house-holds	Total	Number	Percent	Number	Percent	Number	Percent	Number	Percent	Number	Percent of all families
PLACE AND COUNTY SUBDIVISION —Con.															
Hanging Rock village, Lawrence County	8 850	19 167	22 250	12 813	294	71	24.1	27	29.7	13	21.0	6	18.2	18	21.7
Hanover village, Licking County	11 730	30 865	31 071	20 625	776	57	7.3	20	9.8	16	9.8	5	4.7	18	7.4
Hanoverton village, Columbiana County	11 167	22 625	28 929	9 743	425	40	9.4	6	5.9	1	1.3	15	16.0	8	6.5
Harbor Hills CDP, Licking County	14 573	30 056	31 389	8 827	1 344	130	9.7	31	12.7	10	5.2	32	12.5	34	7.5
Harbor View village, Lucas County	8 233	12 813	25 357	9 511	124	30	24.2	9	47.4	5	41.7	5	13.9	9	23.7
Harpster village, Wyandot County	9 471	24 583	26 250	21 250	238	27	11.3	14	18.9	12	18.8	5	10.4	6	8.3
Harrisburg village	12 299	25 833	29 125	18 958	338	19	5.6	6	7.0	4	7.8	–	–	5	5.0
Franklin County	12 299	25 833	29 125	18 958	338	19	5.6	6	7.0	4	7.8	–	–	5	5.0
Pickaway County	–	–	–	–	–	–	–	–	–	–	–	–	–	–	–
Harrison city, Hamilton County	11 974	33 866	37 037	13 295	7 509	489	6.5	175	7.1	138	7.8	110	17.9	118	5.8
Harrisville village, Harrison County	7 679	16 625	22 143	7 599	319	86	27.0	35	40.2	20	35.1	8	14.5	16	19.5
Harrod village, Allen County	8 462	19 338	22 375	8 896	530	67	12.6	27	16.2	14	11.4	18	23.7	16	10.9
Hartford village, Licking County	10 705	22 750	30 250	8 590	410	32	7.8	9	8.0	2	2.4	4	7.7	4	3.6
Hartville village, Stark County	12 782	27 685	30 217	15 921	1 994	205	10.3	81	15.6	59	16.4	15	6.5	46	7.9
Harveysburg village, Warren County	8 763	25 089	27 750	6 549	416	27	6.5	2	1.6	2	2.2	15	28.8	7	6.5
Haskins village, Wood County	12 573	31 500	35 938	18 281	544	44	8.1	18	11.4	11	9.7	4	5.4	11	7.5
Haviland village, Paulding County	8 929	20 536	21 500	18 750	221	58	26.2	17	32.7	13	39.4	5	14.7	12	23.1
Hayesville village, Ashland County	11 790	28 958	32 750	15 938	433	4	.9	–	–	–	–	–	–	–	–
Heath city, Licking County	13 582	30 603	34 106	17 464	7 038	424	6.0	124	7.4	59	4.7	70	8.2	79	3.7
Hebron village, Licking County	10 291	23 500	27 038	13 693	2 064	279	13.5	111	20.2	71	18.5	30	12.3	70	11.7
Helena village, Sandusky County	11 231	31 500	33 750	19 583	266	12	4.5	1	1.2	1	1.7	2	6.5	5	6.9
Hemlock village, Perry County	7 022	16 250	16 250	18 750	175	50	28.6	10	22.7	6	20.7	11	44.0	15	27.3
Hicksville village, Defiance County	11 312	25 221	28 750	13 333	3 539	375	10.6	124	13.7	57	9.1	68	13.3	85	8.4
Higginsport village, Brown County	8 351	18 393	23 125	9 535	318	40	12.6	17	22.1	13	23.2	6	14.6	9	9.6
Highland village, Highland County	7 921	17 083	18 250	10 313	244	55	22.5	22	32.4	11	23.4	11	30.6	7	11.7
Highland Heights city, Cuyahoga County	18 796	44 777	48 125	16 667	6 242	249	4.0	87	6.2	81	7.7	45	4.0	61	3.2
Hilliard city, Franklin County	16 029	36 415	39 963	25 600	11 613	486	4.2	190	5.7	110	4.7	58	7.4	133	3.9
Hills and Dales village, Stark County	72 008	146 512	150 000+	27 500	308	–	–	–	–	–	–	–	–	–	–
Hillsboro city, Highland County	9 828	17 800	25 278	8 157	6 016	1 400	23.3	466	30.7	327	30.5	252	22.0	308	18.8
Hiram village, Portage County	7 677	31 731	40 500	20 000	557	84	15.1	11	7.2	7	7.1	17	30.4	4	3.0
Holgate village, Henry County	10 713	26 513	36 369	11 000	1 275	127	10.0	51	12.8	35	10.9	28	14.1	22	6.9
Holiday Valley CDP, Clark County	16 316	44 196	48 015	26 563	1 285	38	3.0	13	3.8	7	3.0	–	–	14	3.6
Holland village, Lucas County	11 570	20 515	32 062	11 953	1 117	66	5.9	11	4.4	11	5.8	26	9.7	14	4.9
Hollansburg village, Darke County	8 058	21 458	28 375	7 092	289	58	20.1	21	25.6	14	19.4	7	13.0	7	9.9
Holloway village, Belmont County	9 176	18 875	21 111	12 188	346	83	24.0	20	23.8	10	16.7	15	29.4	25	23.6
Holmesville village, Holmes County	9 673	28 194	30 833	7 201	446	45	10.1	24	17.3	24	20.7	4	7.0	7	6.0
Hopedale village, Harrison County	10 876	21 944	25 859	11 042	676	110	16.3	38	26.2	26	26.0	4	2.9	30	15.2
Howland Center CDP, Trumbull County	19 822	42 423	46 840	21 833	6 661	166	2.5	49	2.7	34	2.4	28	4.9	47	2.4
Hoytville village, Wood County	8 290	25 104	26 146	7 337	322	91	28.3	38	35.8	36	43.9	2	5.1	20	23.0
Hubbard city, Trumbull County	12 041	28 034	32 531	12 486	8 234	528	6.4	159	8.4	92	6.7	115	8.2	96	4.1
Huber Heights city	14 323	37 912	40 395	24 566	38 392	1 661	4.3	608	5.5	437	5.5	111	5.0	352	3.2
Miami County	10 298	43 750	43 750	–	30	–	–	–	–	–	–	–	–	–	–
Montgomery County	14 327	37 900	40 380	24 566	38 362	1 661	4.3	608	5.5	437	5.5	111	5.0	352	3.2
Huber Ridge CDP, Franklin County	12 968	38 547	41 150	25 110	5 241	118	2.3	37	2.2	37	3.1	5	1.9	20	1.4
Hudson village, Summit County	27 050	56 789	65 764	26 200	5 045	99	2.0	19	1.5	7	.7	26	4.0	15	1.0
Hunting Valley village	60 782	125 598	150 000+	45 313	816	4	.5	–	–	–	–	–	–	–	–
Cuyahoga County	61 270	126 786	150 000+	39 792	664	4	.6	–	–	–	–	–	–	–	–
Geauga County	58 651	115 710	137 500	50 480	152	–	–	–	–	–	–	–	–	–	–
Huntsville village, Logan County	11 784	30 000	31 250	14 688	346	14	4.0	–	–	–	–	–	–	–	–
Huron city, Erie County	16 386	35 074	42 500	20 612	7 006	306	4.4	103	6.1	68	5.3	37	4.3	43	2.2
Independence city, Cuyahoga County	18 165	40 716	46 682	14 743	6 439	179	2.8	29	2.2	11	1.1	79	5.5	46	2.3
Irondale village, Jefferson County	6 514	14 375	16 500	6 549	375	93	24.8	38	35.2	38	40.4	6	8.7	18	18.4
Ironton city, Lawrence County	10 217	17 248	25 295	8 379	12 403	2 953	23.8	1 094	36.9	694	31.9	353	15.2	708	19.7
Ithaca village, Darke County	10 670	25 313	26 250	6 667	122	9	7.4	–	–	–	–	4	50.0	4	10.0
Jackson city, Jackson County	11 262	17 426	23 973	10 681	6 106	1 334	21.8	444	29.1	287	25.6	206	19.5	350	20.3
Jacksonburg village, Butler County	7 580	19 583	19 792	5 360	80	–	–	–	–	–	–	–	–	–	–
Jackson Center village, Shelby County	10 641	26 587	30 223	15 625	1 398	123	8.8	59	13.6	32	10.7	8	4.3	31	7.7
Jacksonville village, Athens County	7 496	16 845	18 603	10 278	546	131	24.0	61	38.1	37	31.4	3	3.6	29	18.5
Jamestown village, Greene County	9 029	20 859	25 500	10 227	1 697	269	15.9	98	19.6	52	14.4	37	15.1	62	13.8
Jefferson village, Ashtabula County	11 420	24 111	27 868	9 779	3 127	286	9.1	75	8.4	58	9.2	66	15.2	68	7.4
Jefferson village, Madison County	12 044	30 688	34 021	15 476	4 421	297	6.7	124	10.0	69	7.6	13	2.8	74	6.0
Jeffersonville village, Fayette County	8 632	18 924	23 472	8 020	1 289	355	27.5	150	40.5	92	36.4	43	25.0	83	23.0
Jenera village, Hancock County	10 968	22 212	28 438	12 143	307	29	9.4	18	20.2	10	15.6	–	–	8	8.8
Jeromesville village, Ashland County	12 007	31 250	36 016	8 571	578	63	10.9	26	19.3	22	20.6	14	13.3	15	8.5
Jerry City village, Wood County	9 367	29 479	31 103	13 750	506	52	10.3	23	12.8	12	8.6	5	11.4	13	9.8
Jerusalem village, Monroe County	9 491	24 519	26 000	5 000–	137	15	10.9	6	20.7	4	20.0	5	20.8	2	4.5
Jewett village, Harrison County	8 886	20 375	23 250	12 031	784	157	20.0	65	30.7	36	23.1	12	12.0	44	19.4
Johnstown village, Licking County	11 200	21 690	33 750	12 615	3 140	377	12.0	138	17.2	102	16.5	62	12.9	84	9.6
Junction City village, Perry County	8 535	20 927	23 194	10 000	769	128	16.6	51	21.6	30	16.4	9	9.4	35	17.1
Kalida village, Putnam County	12 785	35 536	38 125	13 958	945	56	5.9	20	6.4	17	7.4	17	16.2	12	4.9
Kelleys Island village, Erie County	13 705	20 625	35 208	8 796	159	19	11.9	–	–	–	–	2	7.7	2	4.9
Kent city, Portage County	9 191	21 463	28 301	14 159	21 666	5 956	27.5	1 378	29.0	860	26.1	150	7.9	846	17.2
Kenton city, Hardin County	10 546	21 136	27 425	11 917	8 158	1 364	16.7	479	21.8	338	21.7	196	15.5	348	15.4
Kenwood CDP, Hamilton County	24 791	43 458	57 054	24 512	7 326	233	3.2	23	1.7	23	2.4	139	7.4	23	1.1
Kettering city	18 988	34 506	41 338	21 404	59 962	2 502	4.2	672	5.2	482	5.3	536	5.4	481	2.8
Greene County	–	–	–	–	–	–	–	–	–	–	–	–	–	–	–
Montgomery County	18 988	34 506	41 338	21 404	59 962	2 502	4.2	672	5.2	482	5.3	536	5.4	481	2.8
Kettlersville village, Shelby County	9 851	26 667	30 208	10 625	194	19	9.8	12	16.7	12	19.0	2	8.3	3	5.7
Killbuck village, Holmes County	11 307	26 250	29 115	13 864	797	47	5.9	15	7.9	10	7.9	6	4.9	6	2.4
Kimbolton village, Guernsey County	8 925	17 083	25 833	7 478	174	26	14.9	6	12.2	6	14.0	5	18.5	3	6.5
Kingston village, Ross County	11 500	28 300	33 088	8 835	1 128	86	7.6	20	8.1	15	8.0	29	16.3	17	5.2
Kipton village, Lorain County	12 084	30 469	30 804	15 625	302	27	8.9	14	18.9	7	15.9	–	–	6	6.6
Kirby village, Wyandot County	7 451	15 313	32 875	6 177	161	36	22.4	13	20.6	4	8.2	11	52.4	6	19.4
Kirkersville village, Licking County	10 064	28 409	32 292	9 008	527	58	11.0	20	14.4	16	16.5	5	11.9	12	8.2
Kirtland city, Lake County	19 215	40 259	44 769	22 237	5 680	189	3.3	78	6.2	54	5.7	10	1.6	48	2.9
Kirtland Hills village, Lake County	35 910	68 717	74 626	18 250	502	7	1.4	–	–	–	–	7	7.9	–	–
La Croft CDP, Columbiana County	8 423	16 853	23 269	8 282	1 336	206	15.4	85	27.6	31	16.3	14	8.1	55	14.0
Lafayette village, Allen County	9 439	22 188	25 125	10 500	445	82	18.4	40	31.3	28	28.3	2	2.9	22	16.5

TIPSII [UPF] GPH539 CENSUS90 72583600 05/13/92 1:03 PM MACHINE: C DATA:CENSUS90S*PH5TIPSDA39. 04/29/92 09:58:32 TAPE: NONE FRAME: 243
TSF:CENSUS90*92. 04/29/92 14:11:16 UTF:CENSUS90*93. 04/29/92 14:11:16 META:CENSUS90S*PH5TABLES39. 04/29/92 14:40:02

Table 10. **Income and Poverty Status in 1989: 1990**—Con.

[Data based on sample and subject to sampling variability, see text. For definitions of terms and meanings of symbols, see text]

State County Place and [In Selected States] County Subdivision	Per capita income in 1989 (dollars)	Median income in 1989 (dollars)			Persons for whom poverty status is determined									Families with income in 1989 below poverty level	
						Income in 1989 below poverty level									
						All ages		Related children				Persons 65 years and over			
								Under 18 years		5 to 17 years					
		Households	Families	Nonfamily households	Total	Number	Percent	Number	Percent	Number	Percent	Number	Percent	Number	Percent of all families
PLACE AND COUNTY SUBDIVISION—Con.															
Lagrange village, Lorain County	12 136	30 893	33 088	16 346	1 189	68	5.7	37	9.4	32	10.3	6	5.0	16	4.6
Lake Darby CDP, Franklin County	11 850	40 355	40 093	28 594	2 792	45	1.6	12	1.1	12	1.4	–	–	7	.9
Lakeline village, Lake County	16 984	38 500	43 333	21 250	218	17	7.8	7	17.5	7	28.0	2	5.9	4	6.3
Lakemore village, Summit County	10 303	26 250	28 571	16 953	2 462	153	6.2	68	13.6	60	16.4	19	5.8	42	5.9
Lakeview village, Logan County	9 906	20 000	26 932	7 309	1 056	132	12.5	50	19.8	38	22.4	21	10.5	25	8.4
Lakewood city, Cuyahoga County	16 258	28 791	37 365	20 349	59 328	5 043	8.5	1 582	11.6	1 166	12.0	681	8.7	872	6.1
Lancaster city, Fairfield County	11 307	22 430	27 456	12 362	33 959	4 791	14.1	1 753	20.8	1 166	19.6	708	14.0	1 067	11.0
Landen CDP, Warren County	22 436	53 368	59 121	35 066	9 277	118	1.3	21	.7	21	1.2	18	5.5	7	.3
La Rue village, Marion County	10 024	22 212	28 641	8 067	798	88	11.0	20	9.2	11	6.6	22	15.2	18	8.1
Latty village, Paulding County	10 201	28 125	29 375	18 750	203	13	6.4	4	5.7	4	7.7	5	27.8	4	6.9
Laura village, Miami County	10 574	28 125	31 696	10 833	459	40	8.7	18	12.4	13	12.6	10	24.4	8	6.3
Laurelville village, Hocking County	9 161	21 333	26 250	9 740	589	131	22.2	38	24.2	30	24.2	26	32.9	35	21.0
Lawrenceville village, Clark County	14 354	41 136	41 607	40 313	378	11	2.9	–	–	–	–	6	23.1	2	1.8
Lebanon city, Warren County	12 464	27 095	31 528	16 646	10 190	881	8.6	326	11.9	230	12.4	121	10.4	207	7.1
Leesburg village, Highland County	10 012	23 043	26 050	8 157	1 091	80	7.3	21	7.0	12	5.7	23	16.9	13	4.0
Leesville village, Carroll County	9 906	23 173	24 091	10 313	162	23	14.2	8	20.5	6	22.2	–	–	5	10.0
Leetonia village, Columbiana County	9 868	24 893	29 211	10 380	2 056	225	10.9	72	12.4	49	11.1	44	13.8	47	8.3
Leipsic village, Putnam County	10 483	28 017	33 261	12 500	2 200	257	11.7	106	15.9	50	10.6	28	8.5	52	9.0
Lewisburg village, Preble County	11 031	24 186	27 784	15 096	1 571	220	14.0	116	25.4	80	25.6	8	4.0	50	11.0
Lewisville village, Monroe County	9 163	20 313	26 250	10 938	235	58	24.7	19	28.8	16	29.6	5	11.1	10	17.5
Lexington village, Richland County	13 783	35 500	41 118	14 919	4 011	96	2.4	26	2.1	–	–	15	4.7	20	1.7
Liberty Center village, Henry County	11 449	30 045	35 046	12 500	1 074	90	8.4	26	8.0	20	7.9	22	14.6	19	6.5
Lima city, Allen County	9 535	21 061	25 775	12 471	41 797	9 016	21.6	3 879	31.5	2 519	29.3	849	14.6	2 043	18.6
Limaville village, Stark County	8 383	26 875	28 750	12 500	160	23	14.4	11	20.8	9	20.9	2	7.4	4	9.8
Lincoln Heights city, Hamilton County	6 655	14 698	18 479	7 950	4 723	1 563	33.1	786	49.2	565	48.5	136	19.8	351	29.5
Lincoln Village CDP, Franklin County	12 169	27 286	32 926	15 186	9 941	1 002	10.1	283	12.1	173	10.2	121	10.8	202	7.2
Lindsey village, Sandusky County	12 412	32 969	35 625	15 000	515	22	4.3	10	6.4	–	–	4	8.2	6	4.1
Linndale village, Cuyahoga County	9 638	16 458	24 167	9 689	157	23	14.6	–	–	–	–	5	12.2	3	7.5
Lisbon village, Columbiana County	10 561	21 930	29 889	10 455	2 991	399	13.3	152	19.9	113	19.9	37	7.1	74	9.0
Lithopolis village, Fairfield County	12 664	28 750	33 295	18 333	529	37	7.0	22	16.5	10	10.2	3	4.2	7	4.3
Lockbourne village, Franklin County	11 507	24 643	30 417	13 125	155	16	10.3	9	25.7	9	39.1	4	13.8	2	4.7
Lockington village, Shelby County	9 024	27 000	31 750	16 875	213	40	18.8	24	28.2	13	21.0	–	–	10	18.2
Lockland village, Hamilton County	10 121	19 730	25 646	13 673	4 351	735	16.9	259	23.3	143	19.8	97	17.4	162	14.3
Lodi village, Medina County	11 430	25 970	29 444	14 071	3 016	422	14.0	147	18.4	98	17.3	46	11.6	99	11.8
Logan city, Hocking County	11 003	19 927	27 625	10 084	6 502	1 038	16.0	291	18.5	193	17.0	214	18.4	226	12.3
Logan Elm Village CDP, Pickaway County	11 458	31 055	35 437	8 907	1 185	110	9.3	13	3.6	5	1.7	53	35.6	27	8.0
London city, Madison County	10 915	23 973	29 321	12 174	7 652	1 042	13.6	390	18.5	318	20.7	100	9.4	203	9.8
Lorain city, Lorain County	10 676	24 123	29 304	13 745	70 433	13 980	19.8	6 426	31.6	4 330	29.5	962	10.6	3 151	16.6
Lordstown village, Trumbull County	13 393	36 711	40 039	15 000	3 404	150	4.4	20	2.2	20	2.8	8	2.5	33	3.4
Lore City village, Guernsey County	9 649	23 750	26 250	10 625	389	31	8.0	4	3.8	4	5.4	4	8.9	10	8.5
Loudonville village	11 051	24 881	31 554	13 641	2 825	163	5.8	40	5.6	30	5.9	24	5.2	23	3.0
Ashland County	10 880	24 107	30 541	13 397	2 728	163	6.0	40	5.8	30	6.2	24	5.3	23	3.1
Holmes County	16 073	41 250	45 278	28 750	97	–	–	–	–	–	–	–	–	–	–
Louisville city, Stark County	13 272	31 835	35 526	15 938	7 992	574	7.2	218	10.3	134	9.0	101	9.8	128	5.5
Loveland city	15 710	38 460	42 007	21 226	9 909	764	7.7	295	9.7	192	8.9	55	8.4	208	7.4
Clermont County	15 028	28 972	32 679	20 750	1 643	178	10.8	33	7.7	23	7.4	22	12.0	49	10.8
Hamilton County	15 809	39 926	43 843	21 131	8 242	586	7.1	262	10.1	169	9.2	33	7.1	159	6.8
Warren County	28 250	60 158	31 250	61 359	24	–	–	–	–	–	–	–	–	–	–
Loveland Park CDP	12 598	34 583	38 050	12 679	1 335	132	9.9	55	15.2	37	14.1	10	13.2	31	8.0
Hamilton County	15 894	43 750	43 571	50 043	244	16	6.6	6	10.5	6	14.3	–	–	5	6.4
Warren County	11 861	31 437	37 750	12 500	1 091	116	10.6	49	16.0	31	14.1	10	13.2	26	8.4
Lowell village, Washington County	10 877	22 986	26 250	10 667	603	80	13.3	21	15.4	17	16.2	20	19.8	16	9.0
Lowellville village, Mahoning County	9 523	21 010	28 190	8 740	1 347	182	13.5	67	20.1	44	18.1	43	14.1	41	11.1
Lower Salem village, Washington County	6 307	17 500	25 625	10 000	108	41	38.0	26	61.9	24	66.7	–	–	5	19.2
Lucas village, Richland County	9 995	26 944	31 250	9 204	730	82	11.2	36	17.2	26	15.9	12	10.3	18	8.4
Lucasville CDP, Scioto County	9 073	18 630	20 757	8 702	1 554	395	25.4	163	36.1	150	39.3	13	7.8	92	21.3
Luckey village, Wood County	12 997	30 804	36 328	16 000	840	22	2.6	2	1.0	2	1.4	9	6.8	8	3.3
Ludlow Falls village, Miami County	9 774	25 000	28 750	10 500	295	32	10.8	16	21.6	7	14.3	–	–	8	9.5
Lynchburg village, Highland County	10 129	21 991	25 865	7 526	1 181	177	15.0	56	17.5	41	18.1	48	28.4	34	10.4
Lyndhurst city, Cuyahoga County	21 194	40 491	46 695	21 324	15 970	456	2.9	115	3.7	99	4.6	191	5.0	98	2.0
Lyons village, Fulton County	10 818	25 417	31 364	13 542	608	73	12.0	31	17.5	21	17.6	6	8.6	19	10.7
McArthur village, Vinton County	10 337	21 059	25 857	12 308	1 524	246	16.1	70	17.5	51	17.3	45	16.0	58	13.1
McClure village, Henry County	10 564	25 395	32 404	12 847	801	92	11.5	37	15.5	26	14.6	22	17.6	18	8.2
McComb village, Hancock County	11 392	29 432	33 824	12 237	1 533	120	7.8	50	10.7	35	10.5	32	16.2	27	6.3
McConnelsville village, Morgan County	12 256	19 275	30 625	10 521	1 796	291	16.2	100	24.9	73	24.6	52	12.7	58	11.8
McDonald village, Trumbull County	11 956	34 792	37 656	10 852	3 526	247	7.0	57	5.7	45	5.9	62	15.7	46	4.7
Macedonia city, Summit County	15 511	45 972	48 132	16 969	7 479	150	2.0	56	2.7	42	2.8	5	.9	21	1.0
McGuffey village, Hardin County	9 570	20 268	22 857	10 893	529	91	17.2	31	23.8	16	17.6	17	22.4	22	13.9
Mack North CDP, Hamilton County	15 998	41 250	44 281	17 946	2 816	71	2.5	25	3.1	25	4.2	13	5.0	19	2.5
Macksburg village, Washington County	5 003	13 750	14 000	13 125	196	71	36.2	19	33.3	15	32.6	8	42.1	21	40.4
Mack South CDP, Hamilton County	20 258	58 330	59 799	30 543	5 767	59	1.0	18	1.0	13	1.0	9	1.8	17	1.0
Madeira city, Hamilton County	18 095	41 833	48 614	21 979	8 883	280	3.2	97	4.0	82	5.1	50	3.4	47	1.8
Madison village, Lake County	13 625	34 896	40 094	14 643	2 450	182	7.4	76	10.9	54	11.1	9	3.4	36	5.5
Magnetic Springs village, Union County	10 197	25 750	30 104	7 137	355	41	11.5	13	12.4	10	14.3	4	18.2	10	10.1
Magnolia village	12 176	27 067	33 523	10 750	930	72	7.7	17	8.6	10	6.9	9	5.6	21	7.5
Carroll County	10 829	27 083	33 889	10 000	328	36	11.0	7	9.5	2	3.7	8	18.6	9	10.2
Stark County	12 914	27 062	32 361	11 250	602	36	6.0	10	8.1	8	8.8	1	.8	12	6.3
Maineville village, Warren County	12 114	11 827	36 000	6 831	331	57	17.2	12	19.7	4	22.2	33	27.0	5	6.8
Malinta village, Henry County	10 045	26 875	30 625	10 000	339	12	3.5	2	2.7	2	3.6	4	12.1	2	2.1
Malta village, Morgan County	8 885	18 056	23 062	10 125	773	147	19.0	49	28.8	35	27.8	33	18.5	35	17.4
Malvern village, Carroll County	9 675	21 151	24 583	12 222	1 107	165	14.9	67	22.7	48	20.3	9	4.9	41	13.3
Manchester village, Adams County	7 567	13 800	17 926	8 557	2 204	702	31.9	228	39.1	162	37.1	91	24.3	190	31.4
Mansfield city, Richland County	11 774	22 591	28 504	14 497	47 514	8 474	17.8	3 183	26.8	2 135	25.8	1 024	14.1	1 888	14.5
Mantua village, Portage County	12 386	30 781	34 766	15 673	1 166	96	8.2	39	12.6	30	14.1	5	4.1	20	6.3
Maple Heights city, Cuyahoga County	12 792	29 568	35 619	14 541	26 813	1 069	4.0	231	3.8	164	3.8	302	6.2	225	2.9
Maple Ridge CDP, Mahoning County	8 675	20 000	21 618	7 868	1 006	135	13.4	51	19.3	39	21.9	11	8.0	30	10.1
Marble Cliff village, Franklin County	30 559	37 500	75 779	21 875	549	4	.7	–	–	–	–	4	2.9	–	–
Marblehead village, Ottawa County	15 790	33 646	42 625	17 083	733	70	9.5	18	11.7	12	9.8	7	3.7	18	8.1

TIPSII [UPF] GPH539 CENSUS90 72583600 05/13/92 1:03 PM MACHINE: C DATA:CENSUS90S*PH5TIPSDA39. 04/29/92 09:58:32 TAPE: NONE FRAME: 244
TSF:CENSUS90*92. 04/29/92 14:11:16 UTF:CENSUS90*93. 04/29/92 14:11:16 META:CENSUS90S*PH5TABLES39. 04/29/92 14:40:02

Table 10. **Income and Poverty Status in 1989: 1990**—Con.

[Data based on sample and subject to sampling variability, see text. For definitions of terms and meanings of symbols, see text]

State County Place and [In Selected States] County Subdivision	Per capita income in 1989 (dollars)	Median income in 1989 (dollars)			Persons for whom poverty status is determined									Families with income in 1989 below poverty level	
						Income in 1989 below poverty level									
						All ages		Related children				Persons 65 years and over			
								Under 18 years		5 to 17 years					
		House-holds	Families	Nonfamily house-holds	Total	Number	Percent	Number	Percent	Number	Percent	Number	Percent	Number	Percent of all families
PLACE AND COUNTY SUBDIVISION —Con.															
Marengo village, Morrow County	10 065	27 045	30 469	14 063	375	43	11.5	22	18.3	14	14.9	3	11.5	6	5.7
Mariemont village, Hamilton County	26 620	41 630	54 948	25 481	3 118	92	3.0	25	3.9	17	3.8	5	.8	15	1.7
Marietta city, Washington County	11 646	20 950	26 986	11 884	13 773	2 435	17.7	823	24.4	567	23.1	309	13.6	524	13.8
Marion city, Marion County	10 365	22 439	27 049	11 867	33 636	5 667	16.8	2 217	23.4	1 357	20.4	501	11.9	1 266	13.9
Marseilles village, Wyandot County	10 029	28 125	33 750	12 083	152	10	6.6	2	4.3	2	4.7	5	50.0	2	4.8
Marshallville village, Wayne County	9 651	28 333	31 339	12 917	728	72	9.9	22	9.7	11	6.9	17	25.8	18	9.3
Martinsburg village, Knox County	8 393	18 125	23 333	6 763	193	35	18.1	2	4.3	2	4.9	12	36.4	4	8.0
Martins Ferry city, Belmont County	9 755	18 282	22 500	10 468	7 879	1 622	20.6	609	34.7	364	29.2	273	16.2	383	16.8
Martinsville village, Clinton County	8 265	22 955	23 750	11 563	486	62	12.8	23	16.5	15	14.9	–	–	14	10.9
Marysville city, Union County	12 468	30 947	36 957	14 907	7 956	605	7.6	206	9.7	128	8.6	124	11.9	113	5.1
Mason city, Warren County	15 866	39 738	43 523	22 033	11 307	301	2.7	71	2.2	56	2.5	55	5.9	54	1.7
Massillon city, Stark County	10 952	23 819	28 349	11 945	30 063	4 341	14.4	1 532	20.7	956	18.2	534	11.0	1 037	12.2
Matamoras village, Washington County	8 390	14 868	18 750	6 726	999	381	38.1	155	54.8	110	55.8	36	24.7	97	32.9
Maumee city, Lucas County	16 162	36 901	42 116	19 838	15 486	578	3.7	127	3.2	108	3.5	109	6.5	97	2.2
Mayfield village, Cuyahoga County	23 837	46 610	55 589	24 375	3 462	5	.1	–	–	–	–	–	–	–	–
Mayfield Heights city, Cuyahoga County	16 099	28 688	37 173	17 268	19 690	1 006	5.1	93	3.3	60	3.0	418	7.5	153	2.8
Mechanicsburg village, Champaign County	11 320	23 320	31 307	10 875	1 803	235	13.0	82	16.5	64	18.0	33	14.5	52	10.6
Medina city, Medina County	14 548	32 952	38 069	19 917	18 928	1 589	8.4	718	12.4	490	12.0	112	6.0	401	7.7
Melrose village, Paulding County	7 567	15 625	18 250	10 417	280	66	23.6	17	17.9	8	11.1	17	39.5	18	24.7
Mendon village, Mercer County	11 111	25 500	28 553	12 083	702	41	5.8	8	4.6	4	2.9	6	4.5	6	2.8
Mentor city, Lake County	16 717	42 095	46 589	24 721	47 072	1 351	2.9	421	3.3	271	2.9	202	4.6	305	2.3
Mentor-on-the-Lake city, Lake County	13 597	35 990	39 029	21 862	8 261	314	3.8	117	4.9	93	5.6	36	8.1	70	3.0
Metamora village, Fulton County	11 539	25 729	32 500	11 625	511	32	6.3	8	5.8	4	3.7	10	11.2	6	4.2
Meyers Lake village, Stark County	30 459	37 692	40 000	30 000	488	28	5.7	–	–	–	–	8	7.5	2	1.5
Miamisburg city, Montgomery County	13 678	32 436	37 752	15 684	17 320	1 339	7.7	529	11.5	312	9.4	238	12.7	306	6.1
Middleburg Heights city, Cuyahoga County	18 158	37 298	44 878	23 777	14 484	351	2.4	82	3.3	82	4.3	69	2.8	61	1.4
Middlefield village, Geauga County	12 845	25 854	31 806	15 865	1 843	180	9.8	53	11.9	23	7.3	34	13.0	49	9.8
Middle Point village, Van Wert County	9 606	25 938	31 548	14 375	638	65	10.2	31	15.7	26	16.5	7	10.9	13	7.6
Middleport village, Meigs County	9 089	15 085	21 458	6 726	2 627	763	29.0	236	40.3	161	38.6	91	16.8	194	24.4
Middletown city	12 988	25 714	31 313	14 306	45 382	7 000	15.4	2 703	23.5	1 813	22.7	789	12.3	1 694	13.1
Butler County	12 992	25 735	31 347	14 306	45 344	7 000	15.4	2 703	23.5	1 813	22.7	789	12.4	1 694	13.1
Warren County	7 881	17 500	17 500	–	38	–	–	–	–	–	–	–	–	–	–
Midland village, Clinton County	8 667	18 750	21 250	12 679	291	43	14.8	15	20.8	–	–	6	21.4	7	8.5
Midvale village, Tuscarawas County	8 239	18 833	20 515	10 179	597	121	20.3	50	26.3	28	22.6	7	9.3	26	16.1
Midway village, Madison County	8 747	20 000	24 375	7 333	307	25	8.1	11	11.2	7	11.7	2	4.8	4	4.8
Mifflin village, Ashland County	7 298	18 125	23 295	7 509	168	17	10.1	–	–	–	–	3	16.7	1	2.4
Milan village	15 388	37 279	42 614	17 188	1 410	23	1.6	7	1.8	7	2.5	8	4.3	4	1.0
Erie County	14 760	33 672	41 625	17 396	972	15	1.5	3	1.2	3	1.7	6	3.9	2	.7
Huron County	16 900	44 231	44 722	13 750	438	8	1.8	4	3.0	4	4.0	2	5.9	2	1.5
Milford city	14 320	21 152	31 140	12 434	5 516	698	12.7	228	18.2	169	18.7	178	16.8	143	9.6
Clermont County	14 322	21 217	31 140	12 336	5 510	698	12.7	228	18.2	169	18.7	178	16.9	143	9.6
Hamilton County	12 604	13 750	–	13 750	6	–	–	–	–	–	–	–	–	–	–
Milford Center village, Union County	13 542	32 917	36 250	10 313	688	31	4.5	9	4.9	7	4.6	8	9.4	6	2.9
Millbury village, Wood County	12 728	38 667	40 855	19 250	1 072	35	3.3	14	4.2	12	4.9	–	–	6	2.0
Milledgeville village, Fayette County	8 885	15 833	27 625	6 715	115	11	9.6	–	–	–	–	5	25.0	–	–
Miller City village, Putnam County	13 697	27 750	31 750	8 750	160	7	4.4	–	–	–	–	7	17.9	–	–
Millersburg village, Holmes County	10 322	22 660	26 716	15 357	2 743	368	13.4	162	22.1	105	21.2	65	16.7	96	12.2
Millersport village, Fairfield County	10 513	26 103	27 125	16 875	1 009	100	9.9	32	12.5	22	14.0	17	11.5	21	7.2
Millville village, Butler County	13 225	34 286	38 365	8 897	747	40	5.4	10	4.7	10	6.3	12	15.6	11	5.2
Milton Center village, Wood County	8 896	28 125	28 125	21 250	206	32	15.5	11	18.0	7	15.2	2	12.5	8	13.6
Miltonsburg village, Monroe County	9 448	18 750	19 583	16 250	57	13	22.8	4	30.8	4	33.3	6	40.0	4	23.5
Mineral City village, Tuscarawas County	9 117	23 875	28 667	8 606	575	89	15.5	45	26.2	21	17.8	10	12.3	18	11.5
Mineral Ridge CDP	11 522	30 761	35 548	16 189	3 633	528	14.5	148	13.2	67	8.4	19	7.3	115	11.9
Mahoning County	12 085	36 875	40 761	12 750	1 018	190	18.7	15	5.3	10	5.6	–	–	19	7.6
Trumbull County	11 319	28 271	31 917	16 463	2 615	338	12.9	133	15.8	57	9.1	19	10.1	96	13.5
Minerva village	10 856	23 597	28 187	12 664	4 257	537	12.6	187	17.7	136	18.5	53	7.8	125	10.4
Carroll County	8 672	19 740	23 946	11 944	2 004	321	16.0	110	20.3	84	21.1	39	12.4	73	13.2
Columbiana County	–	–	–	–	–	–	–	–	–	–	–	–	–	–	–
Stark County	12 850	27 746	31 023	13 312	2 253	216	9.6	77	15.0	52	15.4	14	3.8	52	8.0
Minerva Park village, Franklin County	20 080	44 722	49 808	19 250	1 369	17	1.2	2	.8	2	1.1	4	1.4	4	.9
Mingo Junction city, Jefferson County	10 553	22 899	28 594	8 882	4 297	476	11.1	107	11.4	67	9.3	141	18.1	108	8.9
Minster village, Auglaize County	14 710	34 327	45 682	15 662	2 522	76	3.0	18	2.4	14	2.5	33	8.5	23	3.2
Mogadore village	12 954	33 709	37 633	20 972	3 900	270	6.9	110	10.7	87	11.2	23	6.6	62	5.7
Portage County	13 859	33 185	37 417	27 841	1 049	51	4.9	21	9.8	21	13.0	–	–	8	2.8
Summit County	12 621	33 979	37 697	18 850	2 851	219	7.7	89	10.9	66	10.7	23	10.7	54	6.8
Monfort Heights East CDP, Hamilton County	17 835	42 855	47 203	28 586	3 620	92	2.5	8	1.0	–	–	38	7.4	23	2.2
Monfort Heights South CDP, Hamilton County	16 933	42 204	45 101	17 670	4 557	167	3.7	26	2.3	14	1.8	14	2.3	20	1.6
Monroe village	17 145	42 600	46 555	25 040	4 423	90	2.0	15	1.5	15	2.0	29	5.2	21	1.6
Butler County	17 362	42 662	46 707	25 040	4 331	90	2.1	15	1.6	15	2.1	29	5.2	21	1.6
Warren County	6 681	31 607	31 607	–	92	–	–	–	–	–	–	–	–	–	–
Monroeville village, Huron County	11 130	30 952	35 096	12 679	1 375	91	6.6	26	6.0	12	4.1	29	19.5	10	2.8
Montezuma village, Mercer County	8 440	22 841	24 318	10 313	228	28	12.3	9	11.4	5	9.6	2	8.0	2	3.3
Montgomery city, Hamilton County	26 398	65 424	69 967	30 735	9 508	176	1.9	77	2.9	58	2.8	58	6.0	48	1.7
Montpelier village, Williams County	11 242	25 101	30 655	11 815	4 240	492	11.6	221	17.6	140	15.6	67	10.8	118	10.3
Montrose-Ghent CDP, Summit County	37 160	72 130	79 682	34 583	4 893	22	.4	–	–	–	–	–	–	–	–
Moraine city, Montgomery County	11 166	25 880	32 360	14 875	5 820	708	12.2	244	15.8	169	15.4	103	18.5	170	10.7
Moreland Hills village, Cuyahoga County	50 366	88 043	106 068	29 750	3 354	66	2.0	21	2.6	9	1.3	11	2.4	4	.4
Morral village, Marion County	9 870	24 625	28 393	12 500	369	58	15.7	27	21.3	17	17.3	4	9.3	11	11.1
Morristown village, Belmont County	9 530	21 346	22 500	20 357	332	59	17.8	14	18.7	14	20.9	1	1.8	12	12.2
Morrow village, Warren County	9 513	23 631	25 865	11 346	1 126	172	15.3	55	17.9	42	18.0	14	10.6	42	13.1
Moscow village, Clermont County	12 489	23 125	30 208	11 667	259	7	2.7	4	6.3	–	–	–	–	3	3.8

TIPSII [UPF] GPH539 CENSUS90 72583600 05/13/92 1:03 PM MACHINE: C DATA:CENSUS90S*PH5TIPSDA39. 04/29/92 09:58:32 TAPE: NONE FRAME: 245
TSF:CENSUS90*92. 04/29/92 14:11:16 UTF:CENSUS90*93. 04/29/92 14:11:16 META:CENSUS90S*PH5TABLES39. 04/29/92 14:40:02

Table 10. **Income and Poverty Status in 1989: 1990**—Con.

[Data based on sample and subject to sampling variability, see text. For definitions of terms and meanings of symbols, see text]

State County Place and [In Selected States] County Subdivision	Per capita income in 1989 (dollars)	Median income in 1989 (dollars)			Persons for whom poverty status is determined									Families with income in 1989 below poverty level	
						Income in 1989 below poverty level									
						All ages		Related children				Persons 65 years and over			
								Under 18 years		5 to 17 years					
		Households	Families	Nonfamily households	Total	Number	Percent	Number	Percent	Number	Percent	Number	Percent	Number	Percent of all families
PLACE AND COUNTY SUBDIVISION —Con.															
Mount Blanchard village, Hancock County	11 745	26 685	31 389	14 688	488	22	4.5	7	5.3	5	4.9	2	2.8	4	2.8
Mount Carmel CDP, Clermont County	11 317	29 504	33 310	19 808	4 432	528	11.9	260	20.1	165	17.6	29	9.8	139	11.4
Mount Cory village, Hancock County	10 354	31 500	32 500	7 071	242	11	4.5	–	–	–	–	2	8.7	5	7.6
Mount Eaton village, Wayne County	10 032	26 667	27 500	16 875	249	18	7.2	9	12.9	8	14.5	–	–	3	4.1
Mount Gilead village, Morrow County	10 622	21 630	26 635	13 295	2 823	340	12.0	152	20.2	99	18.3	44	9.2	59	7.6
Mount Healthy city, Hamilton County	12 294	22 801	30 472	15 887	7 554	744	9.8	259	14.7	163	14.7	163	11.1	134	6.5
Mount Healthy Heights CDP, Hamilton County	11 521	33 297	35 140	20 592	3 856	119	3.1	42	3.2	35	3.9	7	3.8	41	3.9
Mount Orab village, Brown County	9 674	19 604	26 295	8 693	1 902	425	22.3	172	30.4	104	27.1	70	28.6	111	20.3
Mount Pleasant village, Jefferson County	9 570	22 679	23 438	11 964	468	103	22.0	46	33.1	38	33.3	2	3.3	24	18.6
Mount Repose CDP, Clermont County	15 178	46 707	48 049	16 042	3 053	177	5.8	82	8.3	82	10.9	5	2.8	55	5.9
Mount Sterling village, Madison County	11 019	22 500	29 187	10 562	1 638	233	14.2	68	16.0	30	10.5	49	16.9	54	11.7
Mount Vernon city, Knox County	10 431	20 499	25 334	11 851	13 544	2 517	18.6	900	28.3	559	25.0	287	11.2	600	15.4
Mount Victory village, Hardin County	12 202	26 324	28 750	11 250	541	57	10.5	18	13.5	10	9.3	13	13.3	11	7.3
Mowrystown village, Highland County	7 799	16 964	19 375	7 539	462	82	17.7	22	17.6	13	13.1	7	10.4	21	15.2
Mulberry CDP, Clermont County	16 713	37 036	45 000	25 032	2 513	98	3.9	26	3.6	7	1.3	–	–	24	3.2
Munroe Falls village, Summit County	17 579	45 399	49 408	21 458	5 332	182	3.4	20	1.4	14	1.3	13	3.1	36	2.3
Murray City village, Hocking County	9 202	17 500	25 455	6 731	501	107	21.4	37	37.0	14	21.9	16	15.7	27	16.9
Mutual village, Champaign County	16 741	27 083	28 750	17 500	106	–	–	–	–	–	–	–	–	–	–
Napoleon city, Henry County	12 692	29 471	34 973	15 805	8 661	729	8.4	266	11.2	175	10.4	131	11.4	131	5.5
Nashville village, Holmes County	12 163	26 250	29 375	6 869	183	25	13.7	4	11.1	4	12.9	12	63.2	5	8.8
Navarre village, Stark County	11 316	23 882	30 195	10 903	1 528	136	8.9	32	9.1	19	7.4	26	8.9	23	5.4
Neffs CDP, Belmont County	8 812	18 176	24 861	9 865	1 214	209	17.2	95	29.7	65	29.1	8	4.7	53	15.5
Nellie village, Coshocton County	10 546	28 125	34 375	12 917	105	3	2.9	–	–	–	–	3	15.8	–	–
Nelsonville city, Athens County	8 107	14 015	21 406	7 951	4 507	1 643	36.5	469	46.2	288	37.9	96	14.0	310	27.8
Nevada village, Wyandot County	10 193	25 536	26 774	11 818	836	71	8.5	23	9.8	12	6.7	11	12.0	15	6.2
Neville village, Clermont County	6 945	18 250	20 000	5 610	229	62	27.1	19	32.8	13	28.9	17	48.6	11	20.4
New Albany village, Franklin County	16 668	39 333	42 366	17 917	1 621	61	3.8	21	6.1	8	3.0	9	4.4	14	2.8
New Alexandria village, Jefferson County	10 028	24 167	27 917	9 040	260	56	21.5	22	39.3	17	39.5	5	18.5	13	17.6
Newark city, Licking County	11 680	23 062	28 490	14 005	43 207	6 723	15.6	2 584	22.9	1 640	20.9	756	12.5	1 587	13.3
New Athens village, Harrison County	10 340	26 750	28 333	13 750	373	32	8.6	6	6.9	4	6.2	11	19.0	12	10.3
New Bavaria village, Henry County	12 321	26 875	39 000	10 417	78	9	11.5	2	13.3	2	25.0	–	–	2	10.0
New Bloomington village, Marion County	9 212	23 333	24 792	20 625	279	75	26.9	27	31.4	18	35.3	2	7.4	21	27.3
New Boston village, Scioto County	6 973	9 815	13 491	6 786	2 717	1 113	41.0	433	59.6	290	55.4	133	24.3	240	33.8
New Bremen village, Auglaize County	13 565	31 782	38 704	18 224	2 538	111	4.4	29	3.6	24	4.4	17	5.0	23	3.3
Newburgh Heights village, Cuyahoga County	11 525	24 621	28 636	17 059	2 402	284	11.8	108	20.9	90	25.4	23	6.6	75	10.7
New Carlisle city, Clark County	11 435	27 168	30 274	13 514	5 925	690	11.6	298	18.0	227	18.9	66	9.8	172	10.2
Newcomerstown village, Tuscarawas County	9 630	17 733	21 734	9 595	4 002	851	21.3	351	30.6	241	28.5	81	11.7	200	18.1
New Concord village, Muskingum County	8 843	25 871	36 429	12 212	1 252	172	13.7	40	13.4	22	9.8	27	11.5	23	7.1
New Holland village	9 790	25 298	28 333	8 987	866	109	12.6	30	13.3	22	12.6	23	16.0	22	8.7
Fayette County	9 847	28 750	31 667	6 385	121	5	4.1	–	–	–	–	5	27.8	–	–
Pickaway County	9 781	24 286	27 500	10 000	745	104	14.0	30	14.6	22	14.1	18	14.3	22	10.1
New Knoxville village, Auglaize County	11 938	26 094	30 982	15 724	838	36	4.3	9	3.9	4	2.5	4	2.5	9	3.8
New Lebanon village, Montgomery County	12 437	29 592	31 686	12 333	4 230	177	4.2	22	1.9	15	1.8	29	6.1	50	4.1
New Lexington city, Perry County	9 090	19 654	22 913	8 943	4 986	1 128	22.6	454	31.5	320	31.4	183	27.8	259	18.6
New London village, Huron County	9 381	22 231	26 891	11 133	2 587	377	14.6	195	24.3	137	23.1	11	3.4	74	10.6
New Madison village, Darke County	10 793	25 333	26 205	17 625	933	112	12.0	48	18.8	28	15.1	17	13.3	32	11.6
New Miami village, Butler County	9 061	24 821	30 000	7 714	2 621	362	13.8	115	14.8	92	16.2	22	8.4	86	11.9
New Middletown village, Mahoning County	11 552	31 532	34 423	13 462	1 912	115	6.0	41	8.9	23	6.6	7	3.0	25	4.5
New Paris village, Preble County	9 639	19 547	24 338	12 036	1 793	211	11.8	83	17.4	57	16.7	26	10.4	59	11.8
New Philadelphia city, Tuscarawas County	11 612	22 405	28 457	11 706	15 479	1 936	12.5	557	15.2	363	13.8	348	14.2	435	10.0
New Richmond village, Clermont County	9 092	24 390	27 788	13 958	2 350	477	20.3	195	25.1	136	24.7	62	29.0	89	15.1
New Riegel village, Seneca County	10 934	21 250	30 972	15 536	298	42	14.1	12	17.4	10	16.7	17	34.7	10	12.0
New Rome village, Franklin County	12 291	29 688	33 333	10 625	110	3	2.7	–	–	–	–	3	18.8	–	–
New Straitsville village, Perry County	8 111	19 250	22 054	9 553	862	199	23.1	85	32.8	64	32.7	11	10.2	43	17.6
Newton Falls city, Trumbull County	11 637	22 014	29 856	10 562	4 845	571	11.8	159	13.4	119	13.3	123	15.1	129	9.5
Newtonsville village, Clermont County	9 048	24 118	24 412	8 422	410	61	14.9	28	21.5	28	26.2	4	9.8	13	10.8
Newtown village, Hamilton County	12 811	30 357	34 960	12 596	1 586	154	9.7	54	12.4	43	13.6	28	14.1	33	7.3
New Vienna village, Clinton County	9 620	24 044	26 853	10 500	920	116	12.6	41	13.6	33	14.3	19	18.1	27	10.9
New Washington village, Crawford County	12 986	27 269	32 150	9 530	1 046	104	9.9	38	13.1	24	11.2	16	9.1	19	6.7
New Waterford village, Columbiana County	9 731	22 708	25 764	10 469	1 278	196	15.3	79	21.5	56	20.1	15	11.5	53	14.4
New Weston village, Darke County	12 006	27 031	31 250	6 726	144	16	11.1	8	28.6	6	30.0	3	14.3	4	8.3
Ney village, Defiance County	12 143	35 469	39 091	16 607	326	51	15.6	21	23.9	14	26.4	8	29.6	10	10.9
Niles city, Trumbull County	11 919	25 547	31 739	13 573	20 799	2 633	12.7	755	15.6	448	12.9	391	12.5	624	10.8
North Baltimore village, Wood County	10 538	21 940	27 250	9 619	3 078	400	13.0	158	17.4	58	9.0	38	10.0	89	10.4
North Bend village, Hamilton County	11 031	27 212	30 417	9 751	550	112	20.4	41	25.9	25	25.3	19	21.1	24	15.8
Northbrook CDP, Hamilton County	11 549	31 393	33 288	21 630	11 422	1 002	8.8	447	13.1	300	12.0	55	6.8	238	7.5
North Canton city, Stark County	18 909	32 369	40 783	18 957	14 501	745	5.1	277	9.1	233	10.5	84	3.3	162	3.7
North College Hill city, Hamilton County	12 521	28 631	34 334	18 699	10 504	627	6.0	179	6.8	110	5.9	130	6.9	136	4.7
North Fairfield village, Huron County	9 600	23 304	25 500	12 917	505	44	8.7	15	11.4	6	6.6	6	8.0	11	7.6
Northfield village, Summit County	14 134	31 732	36 964	17 237	3 591	221	6.2	34	4.2	17	3.0	63	20.5	44	4.5
North Folk Village CDP, Ross County	14 995	37 500	41 719	25 938	1 231	20	1.6	–	–	–	–	9	6.5	–	–
Northgate CDP, Hamilton County	13 756	39 643	41 751	18 438	7 844	302	3.9	135	5.7	87	5.0	36	6.0	57	2.6

TIPSII [UPF] GPH539 CENSUS90 72583600 05/13/92 1:03 PM MACHINE: C DATA:CENSUS90S*PH5TIPSDA39. 04/29/92 09:58:32 TAPE: NONE FRAME: 246
TSF:CENSUS90*92. 04/29/92 14:11:16 UTF:CENSUS90*93. 04/29/92 14:11:16 META:CENSUS90S*PH5TABLES39. 04/29/92 14:40:02

Table 10. **Income and Poverty Status in 1989: 1990**—Con.

[Data based on sample and subject to sampling variability, see text. For definitions of terms and meanings of symbols, see text]

State County Place and [In Selected States] County Subdivision	Per capita income in 1989 (dollars)	Median income in 1989 (dollars)			Persons for whom poverty status is determined									Families with income in 1989 below poverty level	
						Income in 1989 below poverty level									
						All ages		Related children				Persons 65 years and over			
								Under 18 years		5 to 17 years					
		House-holds	Families	Nonfamily house-holds	Total	Number	Percent	Number	Percent	Number	Percent	Number	Percent	Number	Percent of all families
PLACE AND COUNTY SUBDIVISION—Con.															
North Hampton village, Clark County	9 960	25 375	30 833	11 458	442	50	11.3	13	9.7	13	12.4	11	13.3	9	8.3
North Kingsville village, Ashtabula County	11 808	31 447	34 497	11 908	2 672	298	11.2	108	14.4	56	9.6	20	8.1	59	7.4
North Lewisburg village, Champaign County	11 168	31 083	33 261	9 687	1 188	90	7.6	36	9.0	15	5.4	13	12.5	17	5.2
North Madison CDP, Lake County	12 323	31 664	35 299	18 548	8 549	565	6.6	214	7.7	145	7.1	104	16.4	95	4.1
North Olmsted city, Cuyahoga County	16 567	39 657	45 861	22 487	33 875	1 041	3.1	305	3.7	251	4.0	150	3.6	244	2.5
North Perry village, Lake County	16 501	41 618	42 917	25 313	821	37	4.5	6	2.7	6	3.5	8	9.4	8	3.4
North Randall village, Cuyahoga County	13 912	22 903	29 141	19 338	833	63	7.6	15	16.9	12	21.8	10	5.7	11	5.5
Northridge CDP, Clark County	14 188	36 772	41 150	11 972	5 939	240	4.0	38	2.7	–	–	92	10.9	51	2.9
Northridge CDP, Montgomery County	9 122	20 381	22 493	13 385	9 419	2 385	25.3	1 060	41.2	596	34.0	141	14.9	682	25.0
North Ridgeville city, Lorain County	14 331	41 095	44 221	21 293	21 307	874	4.1	282	4.7	267	6.0	113	8.1	197	3.3
North Robinson village, Crawford County	9 773	25 000	28 281	10 208	216	35	16.2	21	30.0	21	32.3	–	–	6	9.8
North Royalton city, Cuyahoga County	17 262	40 952	46 700	25 615	22 813	581	2.5	112	2.0	43	1.1	88	3.8	107	1.7
North Star village, Darke County	12 418	40 625	42 813	13 333	268	4	1.5	–	–	–	–	4	10.0	–	–
Northview CDP, Montgomery County	20 265	47 540	51 213	27 989	10 248	285	2.8	87	3.1	77	3.6	29	2.8	67	2.2
Northwood city, Wood County	12 237	31 464	35 742	17 279	5 443	401	7.4	125	7.7	89	7.3	47	9.5	63	4.2
North Zanesville CDP, Muskingum County	18 853	33 628	42 793	7 981	2 068	130	6.3	8	2.3	8	3.5	64	12.0	8	1.3
Norton city	13 832	34 135	37 299	15 804	11 437	617	5.4	172	6.1	112	5.3	134	8.5	136	4.0
Summit County	13 836	34 198	37 299	15 982	11 429	617	5.4	172	6.1	112	5.3	134	8.5	136	4.0
Wayne County	7 900	5 360	–	5 360	8	–	–	–	–	–	–	–	–	–	–
Norwalk city, Huron County	12 247	25 587	31 569	14 611	14 376	1 481	10.3	500	12.8	285	10.8	167	9.1	308	7.9
Norwich village, Muskingum County	9 309	20 833	20 833	17 500	143	24	16.8	6	20.0	2	10.5	3	60.0	4	11.1
Norwood city, Hamilton County	11 013	22 191	28 020	14 826	23 490	3 099	13.2	1 053	18.1	659	16.2	364	11.9	654	10.3
Oak Harbor village, Ottawa County	13 128	29 745	37 000	12 333	2 637	135	5.1	29	4.1	23	4.4	25	5.8	27	3.7
Oak Hill village, Jackson County	8 889	17 973	21 985	8 119	1 780	406	22.8	158	32.4	107	30.3	51	19.2	101	19.1
Oakwood village, Cuyahoga County	12 362	26 944	33 866	12 301	3 254	318	9.8	128	17.5	91	16.6	67	12.9	73	8.5
Oakwood city, Montgomery County	30 436	52 201	66 945	25 333	8 957	269	3.0	72	3.3	45	2.8	58	3.9	49	1.9
Oakwood village, Paulding County	10 152	25 714	31 964	11 875	709	130	18.3	71	34.8	42	29.2	5	6.3	30	15.5
Oberlin city, Lorain County	11 623	26 212	37 758	14 034	6 252	1 606	25.7	289	23.4	217	23.2	116	12.7	165	11.5
Obetz village, Franklin County	11 095	27 411	30 127	17 411	3 141	201	6.4	87	10.3	50	8.1	15	5.4	67	7.3
Octa village, Fayette County	7 106	13 125	25 625	5 217	71	28	39.4	8	47.1	8	47.1	2	22.2	4	23.5
Ohio City village, Van Wert County	9 944	24 167	28 062	10 313	898	68	7.6	25	11.0	25	15.2	6	4.9	16	6.0
Old Washington village, Guernsey County	10 248	20 313	25 938	6 628	305	64	21.0	31	31.0	18	24.0	5	15.2	17	20.0
Olmsted Falls city, Cuyahoga County	16 252	41 403	45 194	20 682	6 719	110	1.6	13	.7	5	.4	33	5.8	22	1.1
Ontario village, Richland County	14 071	30 703	35 107	16 719	4 014	116	2.9	11	1.3	11	1.8	42	7.6	26	2.2
Orange village, Cuyahoga County	35 285	68 629	74 024	30 833	2 810	94	3.3	41	5.3	15	2.6	4	1.0	22	2.6
Orangeville village, Trumbull County	12 642	29 063	32 500	14 583	277	16	5.8	7	9.1	7	11.1	–	–	3	3.8
Oregon city, Lucas County	14 458	34 704	39 483	16 448	17 938	1 375	7.7	392	9.2	273	8.7	251	10.5	289	5.7
Orient village, Pickaway County	8 131	22 750	24 250	11 250	271	65	24.0	24	27.0	17	31.5	2	8.7	16	20.3
Orrville city, Wayne County	12 638	28 399	32 472	15 880	7 595	934	12.3	387	18.4	249	17.2	88	9.8	221	10.5
Orwell village, Ashtabula County	10 399	21 552	29 750	11 645	1 206	137	11.4	41	12.0	19	7.4	32	18.8	32	9.9
Osgood village, Darke County	14 331	36 875	41 250	13 750	242	6	2.5	–	–	–	–	6	13.0	2	2.8
Ostrander village, Delaware County	11 811	33 036	37 868	15 000	409	26	6.4	12	10.3	10	12.8	–	–	5	4.1
Ottawa village, Putnam County	13 298	30 331	36 557	11 786	3 938	214	5.4	100	8.4	83	9.7	43	8.2	37	3.3
Ottawa Hills village, Lucas County	48 659	89 080	106 162	34 063	4 543	74	1.6	–	–	–	–	30	4.0	12	.9
Ottoville village, Putnam County	12 354	31 065	36 250	15 500	826	34	4.1	11	4.8	4	2.8	11	8.5	3	1.3
Otway village, Scioto County	8 535	17 143	20 625	8 046	107	15	14.0	2	10.5	2	12.5	9	36.0	3	10.3
Overlook-Page Manor CDP, Montgomery County	12 900	30 472	34 303	16 512	13 210	705	5.3	234	8.2	155	7.5	96	5.5	143	3.5
Owensville village, Clermont County	9 693	16 061	26 458	7 736	1 009	213	21.1	72	26.2	47	23.9	46	25.8	49	20.0
Oxford city, Butler County	8 476	17 872	39 441	11 275	12 718	5 301	41.7	319	17.0	195	14.7	63	7.2	207	9.8
Painesville city, Lake County	11 254	25 007	29 279	16 936	15 216	2 314	15.2	1 010	24.3	633	22.9	200	10.8	542	13.6
Palestine village, Darke County	12 187	30 000	30 500	5 000	176	5	2.8	1	2.9	1	7.1	–	–	2	3.3
Pandora village, Putnam County	12 400	29 922	33 355	13 636	980	17	1.7	–	–	–	–	15	9.7	2	.7
Park Layne CDP, Clark County	10 080	28 313	30 398	20 758	4 783	577	12.1	198	13.8	131	12.6	37	16.5	165	12.4
Parma city, Cuyahoga County	14 702	33 281	38 978	18 348	86 730	3 541	4.1	965	5.2	692	5.4	743	4.7	770	3.1
Parma Heights city, Cuyahoga County	15 051	29 289	38 731	15 919	21 185	792	3.7	151	3.8	125	4.5	249	4.8	123	2.1
Parral village, Tuscarawas County	11 778	25 714	33 333	15 000	257	16	6.2	6	9.1	6	24.0	6	16.2	4	5.3
Pataskala village, Licking County	12 687	27 057	29 779	13 375	3 030	374	12.3	168	19.7	74	13.4	53	13.9	120	13.2
Patterson village, Hardin County	9 693	28 750	31 250	7 500	107	32	29.9	5	21.7	5	29.4	7	53.8	7	23.3
Paulding village, Paulding County	10 960	24 777	29 543	14 440	2 554	276	10.8	83	11.7	64	11.6	51	12.6	63	9.0
Payne village, Paulding County	11 115	24 671	30 542	8 847	1 191	117	9.8	40	12.5	29	12.9	36	17.1	24	7.0
Peebles village, Adams County	7 540	15 386	19 402	6 983	1 745	526	30.1	192	39.8	134	39.5	69	27.1	129	25.9
Pemberville village, Wood County	12 793	30 500	36 167	15 417	1 279	40	3.1	13	3.6	8	3.0	9	4.6	9	2.5
Peninsula village, Summit County	18 954	39 688	47 143	18 125	559	15	2.7	7	5.4	7	7.3	–	–	6	3.7
Pepper Pike city, Cuyahoga County	54 473	100 131	112 956	33 438	6 041	296	4.9	78	5.7	57	5.1	87	9.0	59	3.1
Perry village, Lake County	12 906	35 391	39 479	13 333	1 012	51	5.0	17	5.3	17	6.9	9	10.5	10	3.7
Perry Heights CDP, Stark County	11 798	28 627	32 487	15 222	8 825	596	6.8	175	7.8	133	8.1	81	8.0	175	6.8
Perrysburg city, Wood County	21 223	44 277	53 673	19 716	12 534	266	2.1	11	.3	11	.4	121	8.3	27	.8
Perrysville village, Ashland County	11 925	22 059	28 125	10 000	696	71	10.2	20	10.2	13	9.6	11	8.6	21	11.2
Phillipsburg village, Montgomery County	12 972	30 774	33 750	13 250	643	40	6.2	11	8.3	8	7.7	9	7.9	8	4.0
Philo village, Muskingum County	8 206	22 865	25 167	11 250	818	100	12.2	43	16.9	26	12.9	15	14.0	20	8.8
Pickerington village	15 330	45 862	50 179	26 000	5 592	107	1.9	32	1.8	32	2.5	12	4.0	27	1.8
Fairfield County	15 294	45 787	50 126	26 000	5 553	107	1.9	32	1.8	32	2.5	12	4.1	27	1.8
Franklin County	20 662	51 962	51 962	–	39	–	–	–	–	–	–	–	–	–	–
Pigeon Creek CDP, Summit County	19 284	58 159	61 392	33 750	968	–	–	–	–	–	–	–	–	–	–
Piketon village, Pike County	7 464	11 384	15 238	6 431	1 692	724	42.8	311	59.0	211	58.3	53	29.3	198	40.7
Pioneer village, Williams County	12 051	26 757	31 833	15 577	1 283	96	7.5	45	11.1	34	11.1	8	6.0	20	5.7
Piqua city, Miami County	11 490	25 026	29 073	13 958	20 339	2 884	14.2	1 188	20.9	735	18.3	373	14.1	683	11.9
Pitsburg village, Darke County	14 599	31 985	37 578	16 250	426	18	4.2	5	5.2	5	6.7	6	10.0	2	1.6
Plain City village	11 780	24 549	29 671	14 148	2 237	194	8.7	45	7.6	30	7.3	44	16.1	49	7.9
Madison County	10 829	21 991	28 828	14 688	1 298	138	10.6	29	8.5	16	6.8	31	17.5	35	9.9
Union County	13 098	27 614	30 781	13 839	939	56	6.0	16	6.3	14	7.9	13	13.5	14	5.2
Plainfield village, Coshocton County	10 086	25 500	32 500	13 333	189	15	7.9	5	8.5	5	11.4	5	15.2	2	4.0
Pleasant City village, Guernsey County	10 477	22 250	26 875	10 139	416	47	11.3	13	14.8	9	15.5	7	8.0	7	6.1
Pleasant Grove CDP, Muskingum County	11 474	27 000	32 125	15 764	1 864	149	8.0	38	9.0	22	7.3	13	6.3	36	6.3

TIPSII [UPF] GPH539 CENSUS90 72583600 05/13/92 1:03 PM MACHINE: C DATA:CENSUS90S*PH5TIPSDA39. 04/29/92 09:58:32 TAPE: NONE FRAME: 247
TSF:CENSUS90*92. 04/29/92 14:11:16 UTF:CENSUS90*93. 04/29/92 14:11:16 META:CENSUS90S*PH5TABLES39. 04/29/92 14:40:02

Table 10. **Income and Poverty Status in 1989: 1990**—Con.

[Data based on sample and subject to sampling variability, see text. For definitions of terms and meanings of symbols, see text]

State County Place and [In Selected States] County Subdivision	Per capita income in 1989 (dollars)	Median income in 1989 (dollars)			Persons for whom poverty status is determined									Families with income in 1989 below poverty level	
						Income in 1989 below poverty level									
						All ages		Related children				Persons 65 years and over			
								Under 18 years		5 to 17 years					
		Households	Families	Nonfamily households	Total	Number	Percent	Number	Percent	Number	Percent	Number	Percent	Number	Percent of all families
PLACE AND COUNTY SUBDIVISION —Con.															
Pleasant Hill village, Miami County	11 791	29 659	34 185	12 321	1 066	56	5.3	25	8.3	22	10.3	11	6.7	13	4.3
Pleasant Plain village, Warren County	11 773	33 750	43 000	22 500	137	12	8.8	8	14.8	4	12.1	–	–	2	5.9
Pleasant Run CDP, Hamilton County	13 210	41 424	42 212	22 083	4 964	193	3.9	52	3.3	38	3.2	–	–	30	2.3
Pleasant Run Farm CDP, Hamilton County	15 240	50 692	51 898	24 141	4 539	137	3.0	27	1.6	21	1.7	8	7.1	20	1.7
Pleasantville village, Fairfield County	7 166	16 776	20 000	6 226	924	254	27.5	100	34.2	60	28.7	25	20.7	59	22.9
Plymouth village	9 955	25 559	28 077	15 083	1 931	345	17.9	164	26.8	100	23.1	26	12.0	81	14.8
Huron County	10 513	25 526	29 706	11 429	929	148	15.9	62	20.5	35	15.9	17	14.5	40	14.9
Richland County	9 440	25 580	26 522	16 719	1 002	197	19.7	102	32.9	65	30.5	9	9.0	41	14.7
Poland village, Mahoning County	17 237	36 210	39 321	18 958	2 992	94	3.1	36	5.0	33	6.3	18	3.5	10	1.1
Polk village, Ashland County	9 914	31 458	31 875	23 750	363	1	.3	–	–	–	–	–	–	–	–
Pomeroy village, Meigs County	7 124	12 304	13 990	10 505	2 168	860	39.7	338	54.9	217	47.4	87	22.0	218	37.7
Portage village, Wood County	11 923	30 972	32 500	13 125	480	35	7.3	7	5.7	5	5.0	8	22.9	3	2.6
Portage Lakes CDP, Summit County	16 161	31 778	37 008	18 333	13 327	830	6.2	163	5.9	110	5.5	92	4.9	161	4.1
Port Clinton city, Ottawa County	13 137	27 137	31 779	15 223	6 964	675	9.7	252	15.1	172	13.5	121	10.4	151	7.7
Port Jefferson village, Shelby County	11 264	30 795	32 386	13 750	340	8	2.4	–	–	–	–	–	–	–	–
Portsmouth city, Scioto County	10 385	15 732	21 022	9 323	22 174	6 201	28.0	2 339	41.9	1 513	37.4	609	14.0	1 418	23.7
Port Washington village, Tuscarawas County	9 006	24 219	26 923	14 107	523	70	13.4	21	16.3	19	16.5	6	8.5	16	10.4
Port William village, Clinton County	9 467	20 500	24 306	11 250	233	14	6.0	2	3.4	2	4.7	10	26.3	4	6.2
Potsdam village, Miami County	8 018	24 167	27 500	11 500	287	21	7.3	10	10.8	4	6.2	–	–	5	7.1
Powell village, Delaware County	38 620	90 760	95 330	34 750	2 152	38	1.8	15	2.4	13	3.3	3	6.0	8	1.3
Powhatan Point village, Belmont County	9 520	18 214	23 250	11 065	1 808	449	24.8	156	37.4	117	35.2	50	15.5	112	21.3
Proctorville village, Lawrence County	7 620	14 375	17 500	6 660	760	266	35.0	107	48.0	67	46.2	10	17.2	76	33.9
Prospect village, Marion County	11 903	30 491	36 597	13 167	1 176	72	6.1	23	6.7	18	6.6	14	9.1	13	4.0
Put-in-Bay village, Ottawa County	15 860	34 688	50 170	11 875	132	5	3.8	–	–	–	–	–	–	–	–
Quaker City village, Guernsey County	8 883	20 000	26 172	7 617	558	97	17.4	26	17.0	18	16.8	36	30.5	29	18.2
Quincy village, Logan County	10 228	26 125	30 795	11 250	679	81	11.9	25	11.5	20	13.9	8	11.8	14	7.6
Racine village, Meigs County	8 096	17 969	20 526	6 250	697	189	27.1	72	37.3	44	33.6	11	11.6	47	22.8
Rarden village, Scioto County	6 405	15 417	18 036	6 741	194	45	23.2	19	34.5	14	35.0	8	20.0	9	16.4
Ravenna city, Portage County	11 920	22 999	29 894	11 719	11 769	1 674	14.2	458	16.1	302	14.9	286	16.4	308	9.5
Rawson village, Hancock County	10 976	28 958	32 639	18 750	461	23	5.0	9	6.7	6	6.3	3	7.3	4	3.0
Rayland village, Jefferson County	10 178	19 615	25 208	8 261	485	49	10.1	18	17.8	14	17.3	10	8.6	13	8.9
Reading city, Hamilton County	13 984	29 647	36 053	18 998	11 876	717	6.0	232	9.0	153	8.8	139	8.8	123	3.8
Reminderville village, Summit County	18 660	46 167	49 312	32 813	2 155	75	3.5	26	4.4	19	4.7	10	8.4	15	2.5
Rendville village, Perry County	8 080	15 417	16 250	6 667	19	6	31.6	–	–	–	–	2	22.2	2	28.6
Republic village, Seneca County	9 128	23 636	27 937	11 979	607	40	6.6	12	6.2	11	7.6	11	11.3	8	4.9
Reynoldsburg city	15 758	37 169	42 735	23 441	25 697	1 133	4.4	297	4.5	213	4.4	113	5.7	180	2.5
Fairfield County	–	–	–	–	–	–	–	–	–	–	–	–	–	–	–
Franklin County	15 670	36 647	42 096	23 487	24 416	1 090	4.5	274	4.4	190	4.2	113	5.8	174	2.6
Licking County	17 435	56 255	56 533	5 000–	1 281	43	3.4	23	5.1	23	6.3	–	–	6	1.6
Richfield village, Summit County	18 713	44 280	47 917	20 125	3 117	207	6.6	81	11.7	73	14.2	34	9.1	49	5.1
Richmond village, Jefferson County	11 595	24 712	27 875	12 917	440	14	3.2	–	–	–	–	8	9.0	5	3.8
Richmond Heights city, Cuyahoga County	18 927	34 402	41 369	25 639	9 604	405	4.2	117	7.1	96	8.1	30	1.8	87	3.2
Richwood village, Union County	10 321	21 683	28 866	10 125	2 201	326	14.8	80	13.0	52	11.9	82	22.3	77	12.6
Ridgeway village	7 189	21 607	22 969	8 559	395	76	19.2	28	18.9	21	17.9	13	21.0	20	18.7
Hardin County	7 746	22 500	23 750	8 815	261	60	23.0	24	26.7	17	23.3	9	21.4	15	20.8
Logan County	6 118	21 250	21 750	8 160	134	16	11.9	4	6.9	4	9.1	4	20.0	5	14.3
Rio Grande village, Gallia County	6 202	15 156	21 667	9 291	529	201	38.0	71	53.4	44	50.6	9	14.5	41	30.1
Ripley village, Brown County	8 843	16 228	22 981	8 829	1 787	431	24.1	148	31.2	96	28.2	86	26.1	89	18.9
Risingsun village, Wood County	10 448	26 000	29 904	11 750	662	86	13.0	35	15.7	24	13.9	16	20.8	20	10.7
Rittman city	11 095	28 083	31 654	9 687	6 086	872	14.3	310	17.6	220	17.5	146	21.6	176	10.2
Medina County	6 066	28 625	28 625	–	156	30	19.2	25	26.3	18	29.5	–	–	5	15.2
Wayne County	11 225	28 024	31 758	9 687	5 930	842	14.2	285	17.1	202	16.9	146	22.0	171	10.1
Riverlea village, Franklin County	32 113	53 347	62 510	26 667	490	4	.8	–	–	–	–	–	–	–	–
Riverside village, Montgomery County	15 008	26 959	31 307	23 346	1 460	178	12.2	25	10.8	20	13.2	13	15.5	29	9.6
Roaming Shores village, Ashtabula County	14 560	35 750	38 542	20 417	769	29	3.8	17	8.3	17	10.4	2	1.8	6	2.5
Rochester village, Lorain County	11 696	30 521	32 000	10 625	196	4	2.0	–	–	–	–	2	11.8	–	–
Rock Creek village, Ashtabula County	8 463	22 386	25 000	10 313	555	123	22.2	47	26.9	39	28.7	9	17.3	27	19.6
Rockford village, Mercer County	11 133	24 187	27 500	13 594	1 110	77	6.9	22	7.8	19	8.9	11	6.4	17	5.1
Rocky Ridge village, Ottawa County	8 827	25 938	29 688	9 511	433	68	15.7	29	20.1	20	17.7	9	18.8	18	15.9
Rocky River city, Cuyahoga County	25 585	40 385	53 312	23 643	20 358	744	3.7	178	4.8	127	4.9	176	3.7	98	1.7
Rogers village, Columbiana County	9 187	20 000	26 042	10 694	252	8	3.2	–	–	–	–	–	–	2	3.2
Rome village, Adams County	6 567	8 128	15 000	5 737	111	43	38.7	13	43.3	7	33.3	7	43.8	11	39.3
Rosemount CDP, Scioto County	16 789	29 673	35 086	21 406	1 758	236	13.4	115	33.7	93	35.9	17	4.2	55	9.6
Roseville village	7 779	16 250	18 523	9 363	1 845	557	30.2	258	44.4	181	41.0	30	12.5	122	23.8
Muskingum County	9 007	18 125	20 781	12 596	851	225	26.4	83	35.6	64	36.4	16	12.9	42	18.3
Perry County	6 727	14 872	16 458	8 052	994	332	33.4	175	50.3	117	44.2	14	12.1	80	28.3
Ross CDP, Butler County	12 580	34 922	37 594	22 344	2 119	133	6.3	58	9.2	30	6.2	–	–	32	5.4
Rossburg village, Darke County	10 262	29 286	31 875	18 750	258	21	8.1	8	8.2	8	10.8	3	13.6	4	5.7
Rossford city, Wood County	16 116	33 097	40 185	16 185	5 855	231	3.9	56	3.9	56	5.2	51	5.8	41	2.6
Roswell village, Tuscarawas County	6 298	11 484	16 563	7 359	212	66	31.1	23	42.6	23	46.9	4	11.8	16	27.1
Rushsylvania village, Logan County	10 286	25 556	29 306	12 917	561	73	13.0	22	13.4	18	17.8	15	19.7	17	10.4
Rushville village, Fairfield County	9 455	25 417	33 125	11 250	230	42	18.3	13	16.7	6	10.0	4	21.1	8	14.0
Russells Point village, Logan County	10 393	16 781	20 900	11 141	1 500	370	24.7	120	34.3	71	28.7	46	17.5	93	22.5
Russellville village, Brown County	10 035	17 813	23 958	13 125	475	77	16.2	25	26.3	12	18.8	19	19.0	20	15.9
Russia village, Shelby County	15 441	40 536	42 143	17 813	458	2	.4	–	–	–	–	2	4.5	–	–
Rutland village, Meigs County	8 489	17 946	22 969	10 625	463	102	22.0	33	31.1	18	25.4	13	18.3	27	18.9
Sabina village, Clinton County	10 330	22 413	27 341	8 784	2 662	391	14.7	125	17.5	77	14.8	36	11.0	103	13.6

TIPSII [UPF] GPH539 CENSUS90 72583600 05/13/92 1:03 PM MACHINE: C DATA:CENSUS90S*PH5TIPSDA39. 04/29/92 09:58:32 TAPE: NONE FRAME: 248
TSF:CENSUS90*92. 04/29/92 14:11:16 UTF:CENSUS90*93. 04/29/92 14:11:16 META:CENSUS90S*PH5TABLES39. 04/29/92 14:40:02

Table 10. **Income and Poverty Status in 1989: 1990**—Con.

[Data based on sample and subject to sampling variability, see text. For definitions of terms and meanings of symbols, see text]

State County Place and [In Selected States] County Subdivision	Per capita income in 1989 (dollars)	Median income in 1989 (dollars)			Persons for whom poverty status is determined									Families with income in 1989 below poverty level	
						Income in 1989 below poverty level									
						All ages		Related children				Persons 65 years and over			
								Under 18 years		5 to 17 years					
		Households	Families	Nonfamily households	Total	Number	Percent	Number	Percent	Number	Percent	Number	Percent	Number	Percent of all families
PLACE AND COUNTY SUBDIVISION —Con.															
St. Bernard city, Hamilton County	13 110	27 527	35 412	14 588	5 321	314	5.9	100	7.7	59	6.1	90	9.3	59	4.3
St. Clairsville city, Belmont County	15 068	31 250	40 324	12 420	5 033	338	6.7	116	10.8	90	11.0	88	9.0	64	4.4
St. Henry village, Mercer County	11 692	34 669	40 990	11 250	1 906	68	3.6	17	2.5	11	2.4	24	11.3	18	3.6
St. Louisville village, Licking County	11 890	28 906	30 125	12 250	362	23	6.4	11	12.6	3	4.6	3	4.7	4	3.4
St. Martin village, Brown County	12 745	36 250	38 125	8 000	121	10	8.3	–	–	–	–	9	27.3	–	–
St. Marys city, Auglaize County	11 545	27 670	32 482	13 196	8 307	638	7.7	216	8.9	106	6.2	84	7.5	161	6.9
St. Paris village, Champaign County	11 033	26 842	31 250	16 923	1 836	152	8.3	65	11.8	47	11.4	19	9.7	42	8.3
Salem city, Columbiana County	11 548	23 684	29 733	12 714	12 048	1 669	13.9	546	18.8	389	18.8	296	14.1	339	10.1
Salesville village, Guernsey County	6 929	8 937	20 000	5 000–	56	20	35.7	4	40.0	4	44.4	11	68.8	6	37.5
Salineville village	8 126	17 449	23 482	8 209	1 468	295	20.1	110	28.6	58	21.2	48	23.0	63	15.6
Columbiana County	8 126	17 449	23 482	8 209	1 468	295	20.1	110	28.6	58	21.2	48	23.0	63	15.6
Jefferson County	–	–	–	–	–	–	–	–	–	–	–	–	–	–	–
Sandusky city, Erie County	11 620	22 532	28 544	14 132	29 381	4 524	15.4	1 705	21.7	1 108	20.2	624	14.6	996	12.9
Sandusky South CDP, Erie County	15 308	38 410	43 194	13 386	5 690	368	6.5	147	10.0	102	9.1	47	5.3	67	4.0
Sarahsville village, Noble County	10 168	26 500	28 750	5 000	166	18	10.8	4	7.8	2	5.4	7	63.6	5	10.4
Sardinia village, Brown County	8 145	19 896	26 719	6 034	759	195	25.7	86	38.4	57	35.0	19	17.9	45	20.4
Savannah village, Ashland County	10 057	26 023	28 958	7 318	335	14	4.2	–	–	–	–	8	14.3	2	2.2
Scio village, Harrison County	8 318	14 205	18 667	7 609	813	211	26.0	75	38.7	60	37.3	29	16.3	43	19.4
Sciotodale CDP, Scioto County	9 452	21 036	24 063	9 554	1 126	127	11.3	45	15.7	18	9.2	10	7.0	44	13.3
Scott village	9 617	22 500	25 714	17 857	350	41	11.7	19	17.4	17	19.3	4	9.5	11	11.7
Paulding County	10 666	27 083	32 969	13 333	143	10	7.0	2	6.9	2	8.7	2	12.5	3	7.7
Van Wert County	8 892	20 893	21 750	19 375	207	31	15.0	17	21.3	15	23.1	2	7.7	8	14.5
Seaman village, Adams County	7 861	14 597	17 656	6 915	1 001	376	37.6	177	54.3	136	55.5	45	31.3	83	29.7
Sebring city, Mahoning County	9 023	19 725	23 676	7 939	4 370	663	15.2	244	22.0	172	21.3	72	10.2	142	11.7
Senecaville village, Guernsey County	7 707	20 313	24 750	7 539	424	106	25.0	43	38.1	40	48.2	12	23.5	22	18.6
Seven Hills city, Cuyahoga County	17 063	42 240	46 208	19 704	12 327	238	1.9	49	2.2	29	1.8	65	2.5	40	1.1
Seven Mile village, Butler County	13 087	33 125	37 262	12 708	792	28	3.5	10	5.7	10	7.4	5	4.3	7	2.9
Seville village, Medina County	12 855	32 467	35 991	18 438	1 711	93	5.4	33	7.1	17	5.0	21	10.6	21	4.4
Shadyside village, Belmont County	11 344	20 917	27 242	11 439	3 830	376	9.8	114	15.4	67	12.2	63	6.2	82	7.0
Shaker Heights city, Cuyahoga County	32 708	51 128	65 913	29 038	30 715	1 060	3.5	252	3.5	205	3.8	270	6.0	200	2.3
Sharonville city	18 238	37 128	44 000	24 665	13 001	624	4.8	112	3.9	84	4.1	90	6.4	120	3.3
Butler County	25 879	44 773	60 613	19 432	1 870	42	2.2	–	–	–	–	–	–	10	1.9
Hamilton County	16 975	36 332	42 427	25 500	11 131	582	5.2	112	4.7	84	4.9	90	7.1	110	3.6
Shawnee village, Perry County	7 527	18 625	22 437	7 941	770	203	26.4	77	32.6	56	32.7	21	22.1	41	20.6
Shawnee Hills village, Delaware County	13 956	31 094	32 500	23 125	416	38	9.1	11	10.5	11	15.9	2	4.5	11	8.7
Shawnee Hills CDP, Greene County	12 109	38 411	39 427	21 875	2 204	108	4.9	33	5.0	33	5.9	19	10.6	38	5.8
Sheffield village, Lorain County	14 121	40 119	42 312	17 857	1 941	76	3.9	20	4.0	16	4.5	12	5.6	17	3.0
Sheffield Lake city, Lorain County	13 046	35 246	38 803	21 231	9 795	506	5.2	189	6.6	154	6.9	49	6.6	117	4.4
Shelby city, Richland County	12 950	24 654	30 687	14 342	9 390	949	10.1	341	13.7	201	11.1	164	11.6	199	7.5
Sherrodsville village, Carroll County	8 257	21 161	24 375	10 000	285	31	10.9	4	5.3	2	3.4	7	18.4	8	9.6
Sherwood CDP, Hamilton County	16 893	45 893	50 308	27 067	3 709	7	.2	–	–	–	–	7	2.1	–	–
Sherwood village, Defiance County	10 314	25 000	29 688	9 449	831	115	13.8	47	18.9	29	15.2	16	19.5	28	11.7
Shiloh CDP, Montgomery County	18 053	27 011	37 449	18 565	11 406	894	7.8	156	8.9	103	9.1	288	11.5	152	5.0
Shiloh village, Richland County	8 116	21 719	24 722	8 018	779	133	17.1	61	23.1	38	18.4	15	18.8	32	15.1
Shreve village, Wayne County	10 404	24 482	28 403	11 574	1 577	177	11.2	70	15.1	40	12.0	28	13.9	36	8.4
Sidney city, Shelby County	12 507	26 943	32 094	15 543	18 485	1 999	10.8	833	15.8	497	13.3	264	12.3	448	8.6
Silver Lake village, Summit County	25 286	50 101	54 573	22 344	3 052	90	2.9	34	6.0	19	4.8	21	3.1	24	2.5
Silverton city, Hamilton County	12 717	25 437	32 754	17 982	5 628	615	10.9	179	16.3	141	18.9	121	12.0	103	7.2
Sinking Spring village, Highland County	7 696	20 250	22 000	8 187	206	56	27.2	28	39.4	25	44.6	4	22.2	8	16.7
Smithfield village, Jefferson County	11 349	21 917	28 510	11 500	701	116	16.5	48	30.0	35	23.8	16	11.3	21	10.9
Smithville village, Wayne County	12 611	29 740	32 829	16 000	1 349	51	3.8	15	4.1	13	4.6	17	9.2	19	4.8
Solon city, Cuyahoga County	22 514	54 005	58 426	24 639	18 540	459	2.5	124	2.4	77	2.0	90	4.8	105	2.0
Somerset village, Perry County	10 036	21 667	26 205	9 610	1 323	172	13.0	34	10.1	26	11.1	42	17.5	33	8.8
Somerville village, Butler County	8 779	23 571	30 417	11 000	292	30	10.3	15	16.0	6	9.1	–	–	6	7.5
South Amherst village, Lorain County	12 285	34 053	36 339	13 523	1 756	82	4.7	21	4.7	16	5.1	15	7.2	13	2.5
South Bloomfield village, Pickaway County	11 431	26 736	31 000	13 542	896	65	7.3	18	7.6	17	9.4	6	6.7	17	6.1
South Canal CDP, Trumbull County	13 465	37 143	42 857	13 782	1 269	8	.6	–	–	–	–	–	–	–	–
South Charleston village, Clark County	10 667	20 508	27 578	10 806	1 613	228	14.1	63	15.1	38	12.8	46	17.0	58	12.6
South Euclid city, Cuyahoga County	16 114	36 119	40 637	20 982	23 659	773	3.3	151	2.8	112	3.1	191	4.3	152	2.2
South Lebanon village, Warren County	8 964	22 739	25 625	11 136	2 658	398	15.0	146	18.5	115	20.5	6	3.1	78	10.3
South Middletown CDP, Butler County	8 134	23 057	24 650	9 387	3 469	580	16.7	223	21.4	140	18.1	32	9.2	143	15.1
South Point village, Lawrence County	11 276	27 386	32 923	12 042	3 817	495	13.0	216	22.2	66	9.4	34	8.8	122	10.5
South Russell village, Geauga County	28 569	69 034	71 472	33 021	3 402	48	1.4	–	–	–	–	5	1.7	12	1.2
South Salem village, Ross County	9 873	26 607	28 542	5 000–	223	50	22.4	21	38.2	18	50.0	5	16.1	10	15.4
South Solon village, Madison County	9 617	21 750	24 821	7 767	389	53	13.6	21	19.3	9	14.5	13	21.3	9	9.5
South Vienna village, Clark County	14 666	36 000	36 944	23 333	493	31	6.3	9	7.9	2	2.4	7	9.5	10	6.3
South Webster village, Scioto County	9 874	20 893	27 333	8 406	791	158	20.0	63	26.8	46	23.8	16	14.4	47	20.3
South Zanesville village, Muskingum County	9 799	21 633	26 481	10 536	1 961	240	12.2	71	13.8	54	13.8	54	19.9	59	10.5
Sparta village, Morrow County	9 451	28 750	29 250	11 250	184	27	14.7	10	18.5	2	9.5	3	12.5	6	10.9
Spencer village, Medina County	10 235	27 426	28 854	18 125	690	55	8.0	14	6.5	12	7.5	10	10.5	10	5.5
Spencerville village, Allen County	11 199	27 341	29 513	15 139	2 099	153	7.3	52	8.7	35	8.2	32	12.5	34	5.4
Springboro city	17 769	49 339	51 210	19 191	6 566	239	3.6	61	3.2	41	3.0	27	7.4	59	3.0
Montgomery County	–	–	–	–	–	–	–	–	–	–	–	–	–	–	–
Warren County	17 769	49 339	51 210	19 191	6 566	239	3.6	61	3.2	41	3.0	27	7.4	59	3.0
Springdale city, Hamilton County	17 310	38 128	43 190	25 769	10 366	416	4.0	106	4.4	74	4.1	83	6.4	98	3.3
Springfield city, Clark County	10 648	21 407	26 838	12 671	67 078	13 999	20.9	5 588	31.5	3 798	31.0	1 275	12.9	3 020	16.6
Spring Valley village, Greene County	10 163	25 375	29 583	16 875	485	64	13.2	18	12.7	9	9.8	8	14.0	17	11.8
Stafford village, Monroe County	9 434	21 250	26 250	17 500	101	11	10.9	5	13.5	–	–	1	33.3	2	8.0
Steubenville city, Jefferson County	11 362	17 631	23 897	9 051	20 671	5 018	24.3	1 807	39.2	1 192	36.2	599	13.5	1 150	19.8
Stockport village, Morgan County	9 398	19 375	28 125	8 443	463	96	20.7	34	27.2	21	21.9	19	19.8	24	19.0
Stone Creek village, Tuscarawas County	8 465	21 250	26 563	7 365	176	8	4.5	–	–	–	–	8	22.2	2	4.7
Stony Prairie CDP, Sandusky County	10 658	30 132	32 882	9 537	1 443	194	13.4	86	21.3	37	14.1	17	9.1	50	11.9
Stoutsville village, Fairfield County	11 558	31 250	33 571	11 111	529	40	7.6	14	10.2	9	8.3	7	9.6	6	4.0
Stow city, Summit County	16 310	39 638	44 306	22 803	27 325	836	3.1	236	3.2	181	3.4	109	4.6	176	2.3
Strasburg village, Tuscarawas County	11 310	25 054	31 512	11 667	1 971	208	10.6	64	13.5	34	9.9	53	14.8	39	7.0

TIPSII [UPF] GPH539 CENSUS90 72583600 05/13/92 1:03 PM MACHINE: C DATA:CENSUS90S*PH5TIPSDA39. 04/29/92 09:58:32 TAPE: NONE FRAME: 249
TSF:CENSUS90*92. 04/29/92 14:11:16 UTF:CENSUS90*93. 04/29/92 14:11:16 META:CENSUS90S*PH5TABLES39. 04/29/92 14:40:02

Table 10. **Income and Poverty Status in 1989: 1990**—Con.

[Data based on sample and subject to sampling variability, see text. For definitions of terms and meanings of symbols, see text]

State County Place and [In Selected States] County Subdivision	Per capita income in 1989 (dollars)	Median income in 1989 (dollars)			Persons for whom poverty status is determined									Families with income in 1989 below poverty level	
						Income in 1989 below poverty level									
						All ages		Related children				Persons 65 years and over			
								Under 18 years		5 to 17 years					
		Households	Families	Nonfamily households	Total	Number	Percent	Number	Percent	Number	Percent	Number	Percent	Number	Percent of all families
PLACE AND COUNTY SUBDIVISION—Con.															
Stratton village, Jefferson County	10 776	19 107	20 000	14 375	292	72	24.7	29	43.9	20	58.8	2	3.8	19	20.7
Streetsboro city, Portage County	13 545	35 017	37 660	23 299	9 831	468	4.8	144	5.7	108	6.0	56	8.4	79	2.9
Strongsville city, Cuyahoga County	20 217	50 916	56 332	25 106	35 192	810	2.3	222	2.3	135	1.9	125	4.6	191	1.9
Struthers city, Mahoning County	9 594	21 565	25 412	9 689	12 234	1 860	15.2	815	27.9	596	27.2	163	7.0	494	13.6
Stryker village, Williams County	10 814	28 971	33 750	15 250	1 468	76	5.2	23	5.4	18	6.0	9	5.0	14	3.5
Sugar Bush Knolls village, Portage County	26 331	80 214	84 145	23 750	218	5	2.3	–	–	–	–	–	–	–	–
Sugarcreek village, Tuscarawas County	11 574	25 525	30 944	11 310	2 060	115	5.6	46	8.6	36	9.8	20	5.9	29	4.7
Sugar Grove village, Fairfield County	9 257	24 318	26 705	15 625	468	83	17.7	24	18.0	18	18.6	27	26.7	15	12.4
Summerfield village, Noble County	6 837	18 750	20 313	7 085	300	75	25.0	30	30.0	26	40.0	8	18.6	20	24.1
Summerside CDP, Clermont County	12 696	35 625	38 580	22 500	4 565	287	6.3	72	5.2	43	4.4	16	5.6	83	6.6
Summit Station CDP, Licking County	13 185	38 500	41 509	15 250	1 349	71	5.3	18	4.4	18	5.8	6	6.4	23	6.1
Summitville village, Columbiana County	10 654	30 536	31 000	26 875	143	16	11.2	6	17.6	4	14.3	6	35.3	4	9.1
Sunbury village, Delaware County	12 147	30 595	35 625	11 583	2 012	242	12.0	106	19.1	69	16.7	29	10.9	60	10.1
Swanton village	13 082	36 520	41 123	13 295	3 504	139	4.0	39	3.6	39	4.7	53	16.7	42	4.5
Fulton County	13 094	37 255	41 667	15 000	3 283	92	2.8	26	2.6	26	3.4	46	14.8	27	3.1
Lucas County	12 904	28 125	30 938	7 743	221	47	21.3	13	15.7	13	18.8	7	100.0	15	23.8
Sycamore village, Wyandot County	11 849	23 800	30 104	10 375	884	54	6.1	13	5.7	10	5.8	23	15.5	7	2.7
Sylvania city, Lucas County	20 421	46 353	52 826	22 171	17 111	624	3.6	198	4.1	129	3.6	196	10.5	104	2.2
Syracuse village, Meigs County	10 430	20 156	26 375	7 937	817	117	14.3	49	24.3	42	24.3	18	11.3	23	9.3
Tallmadge city, Summit County	15 576	36 979	41 315	19 349	14 813	796	5.4	206	6.2	163	6.6	122	5.8	163	3.8
Tarlton village, Pickaway County	6 801	13 250	14 333	7 496	302	127	42.1	56	57.1	35	49.3	23	33.8	30	34.9
Terrace Park village, Hamilton County	29 334	61 419	67 245	29 875	2 132	19	.9	2	.3	2	.5	4	1.3	2	.3
The Plains CDP, Athens County	10 349	20 795	25 208	9 870	2 496	523	21.0	140	24.3	105	26.3	60	18.5	105	15.0
The Village of Indian Hill city, Hamilton County	72 498	132 244	145 431	41 776	5 383	92	1.7	25	1.8	25	2.2	9	1.1	13	.8
Thornville village, Perry County	13 814	33 295	38 000	13 125	750	23	3.1	7	3.5	7	5.1	6	6.8	2	.9
Thurston village, Fairfield County	8 993	21 641	23 750	11 932	533	69	12.9	16	10.5	8	7.5	8	19.0	19	12.8
Tiffin city, Seneca County	11 428	24 215	30 570	13 211	17 217	1 840	10.7	618	14.1	333	10.4	274	10.0	331	7.0
Tiltonsville village, Jefferson County	10 486	21 076	26 114	10 234	1 515	194	12.8	78	23.9	60	23.0	35	8.6	43	9.7
Timberlake village, Lake County	18 331	45 000	48 125	34 583	820	11	1.3	2	1.0	2	1.3	1	1.1	6	2.5
Tipp City city, Miami County	13 924	30 292	35 464	18 166	6 017	412	6.8	141	9.1	76	6.6	59	7.2	84	4.9
Tiro village, Crawford County	10 044	21 806	27 500	14 375	246	34	13.8	21	28.0	11	23.9	–	–	8	10.8
Toledo city, Lucas County	11 894	24 819	30 980	14 519	327 074	62 426	19.1	23 393	27.4	14 725	25.0	5 768	13.3	13 127	15.4
Tontogany village, Wood County	9 402	25 568	28 125	11 750	363	34	9.4	13	11.5	9	11.5	3	7.0	7	6.5
Toronto city, Jefferson County	11 475	25 248	30 028	10 938	6 090	845	13.9	263	18.1	182	16.5	145	14.5	196	10.9
Tremont City village, Clark County	12 206	30 625	35 125	11 563	491	22	4.5	6	4.3	3	3.0	2	3.2	4	2.9
Trenton city, Butler County	12 994	35 397	39 023	13 807	6 171	440	7.1	200	11.8	132	10.4	22	4.2	106	5.7
Trimble village, Athens County	7 846	20 368	22 115	13 750	439	96	21.9	40	34.8	27	32.1	5	8.8	22	19.0
Trotwood city, Montgomery County	14 108	30 717	35 197	21 142	8 782	523	6.0	135	6.3	95	6.2	68	7.5	95	3.8
Troy city, Miami County	12 800	29 032	35 363	15 145	19 181	1 885	9.8	664	13.0	387	10.8	322	12.6	411	7.7
Turnpike Interchange CDP, Trumbull County	12 847	32 321	36 607	17 250	1 081	106	9.8	22	8.2	14	8.8	14	17.1	21	7.1
Turpin Hills CDP, Hamilton County	27 435	67 768	74 432	25 690	4 927	32	.6	10	.7	10	.9	8	2.6	5	.4
Tuscarawas village, Tuscarawas County	10 824	24 167	28 977	8 533	785	87	11.1	27	15.3	19	14.5	13	11.7	19	8.2
Twinsburg city, Summit County	15 549	38 500	41 976	21 070	9 600	260	2.7	91	3.8	71	4.3	17	2.0	53	1.9
Uhrichsville city, Tuscarawas County	8 801	17 813	23 711	8 984	5 465	1 079	19.7	347	24.5	233	22.5	212	23.2	253	16.7
Union city, Montgomery County	12 524	35 359	37 333	21 940	5 501	266	4.8	121	6.6	104	7.7	13	5.3	57	3.7
Union City village, Darke County	7 638	16 716	21 098	8 388	1 866	560	30.0	258	47.5	165	43.0	42	15.1	127	24.7
Uniontown CDP, Stark County	15 589	41 080	43 582	20 100	3 185	114	3.6	22	2.9	13	2.0	43	10.3	33	3.6
Unionville Center village, Union County	9 809	22 500	29 375	5 884	227	25	11.0	4	5.2	4	6.8	8	36.4	2	3.3
Uniopolis village, Auglaize County	10 586	29 375	31 250	6 549	247	2	.8	–	–	–	–	–	–	–	–
University Heights city, Cuyahoga County	18 705	43 376	51 327	24 237	12 844	373	2.9	63	2.1	63	3.2	96	4.2	51	1.4
Upper Arlington city, Franklin County	30 388	53 140	62 787	30 299	33 830	466	1.4	69	.9	32	.6	184	3.0	69	.7
Upper Sandusky city, Wyandot County	11 814	24 002	29 288	12 924	5 615	423	7.5	102	7.6	86	9.0	99	10.2	102	6.3
Urbana city, Champaign County	12 412	26 684	34 317	13 961	11 007	1 278	11.6	472	17.2	310	15.5	189	11.0	265	8.7
Urbancrest village, Franklin County	6 152	11 719	12 054	8 007	866	410	47.3	217	65.0	125	57.6	16	18.8	111	46.4
Utica village	10 638	22 415	29 732	7 120	2 013	382	19.0	167	30.6	122	31.1	69	24.5	76	12.8
Knox County	15 000	31 250	31 250	–	14	–	–	–	–	–	–	–	–	–	–
Licking County	10 607	22 267	29 420	7 120	1 999	382	19.1	167	30.6	122	31.1	69	25.1	76	13.0
Valley Hi village, Logan County	13 823	40 132	25 750	41 528	243	21	8.6	6	10.0	4	11.1	–	–	4	6.0
Valley View village, Cuyahoga County	15 657	45 703	49 018	21 719	2 132	83	3.9	43	7.3	33	7.4	3	1.6	14	2.5
Valleyview village, Franklin County	15 368	29 097	36 875	17 361	582	33	5.7	14	13.0	10	12.5	5	3.8	3	1.8
Van Buren village, Hancock County	12 068	27 917	35 417	14 688	344	9	2.6	–	–	–	–	4	7.7	2	2.1
Vandalia city, Montgomery County	15 627	34 835	40 331	19 938	13 731	547	4.0	123	3.9	104	4.6	91	6.3	133	3.4
Vanlue village, Hancock County	10 890	29 583	32 344	12 917	374	51	13.6	28	25.0	20	27.0	7	14.0	9	8.0
Van Wert city, Van Wert County	11 844	25 324	30 679	15 025	10 777	961	8.9	272	9.7	153	7.5	191	11.1	187	6.2
Venedocia village, Van Wert County	9 675	20 938	21 979	6 662	144	12	8.3	–	–	–	–	3	9.7	4	9.3
Vermilion city	14 710	37 500	41 156	19 496	10 975	937	8.5	413	13.6	244	10.9	20	1.9	195	6.3
Erie County	14 514	35 962	39 428	19 904	5 442	395	7.3	173	11.8	97	8.8	20	3.4	65	4.2
Lorain County	14 900	38 770	42 897	19 388	5 533	542	9.8	240	15.2	147	12.9	–	–	130	8.4
Verona village	10 150	27 750	31 875	21 042	478	65	13.6	26	16.6	21	17.5	2	5.0	10	7.7
Montgomery County	9 138	32 857	34 821	14 583	88	16	18.2	5	18.5	5	21.7	–	–	2	9.5
Preble County	10 378	27 279	27 813	23 750	390	49	12.6	21	16.2	16	16.5	2	5.4	8	7.3
Versailles village, Darke County	12 668	27 474	34 260	13 140	2 296	142	6.2	20	3.5	17	4.1	54	13.1	31	5.0
Vienna Center CDP, Trumbull County	12 399	35 909	39 091	15 417	1 116	20	1.8	–	–	–	–	15	11.7	–	–
Vinton village, Gallia County	7 471	11 875	14 886	5 649	285	94	33.0	31	39.7	22	33.8	12	22.2	22	27.8
Wadsworth city, Medina County	14 640	32 141	38 067	13 584	15 494	1 202	7.8	467	11.7	371	12.9	158	7.2	261	5.8
Waite Hill village, Lake County	46 448	74 197	94 099	34 375	449	4	.9	–	–	–	–	2	3.1	–	–
Wakeman village, Huron County	11 428	31 944	34 615	15 625	942	47	5.0	17	6.1	12	5.8	6	5.4	9	3.5
Walbridge village, Wood County	14 107	30 313	40 795	16 211	2 724	98	3.6	28	4.4	16	3.1	5	1.5	10	1.3
Waldo village, Marion County	14 609	31 458	33 875	10 313	312	24	7.7	8	12.9	2	5.0	9	15.0	7	7.1
Walton Hills village, Cuyahoga County	18 152	45 298	49 375	22 750	2 279	46	2.0	13	3.0	13	4.2	6	1.5	13	1.9
Wapakoneta city, Auglaize County	12 031	27 673	32 252	13 877	9 069	794	8.8	303	11.4	177	9.1	118	9.9	173	6.8
Warren city, Trumbull County	11 508	22 637	27 530	12 922	49 720	9 949	20.0	4 297	32.8	2 636	29.2	946	11.9	2 346	16.9
Warrensville Heights city, Cuyahoga County	13 301	27 893	31 856	21 859	15 717	1 615	10.3	716	17.8	540	18.4	104	6.6	464	10.3
Warsaw village, Coshocton County	9 984	21 875	28 667	6 194	676	95	14.1	38	19.4	31	21.5	21	20.6	16	8.2

TIPSII [UPF] GPH539 CENSUS90 72583600 05/13/92 1:03 PM MACHINE: C DATA:CENSUS90S*PH5TIPSDA39. 04/29/92 09:58:32 TAPE: NONE FRAME: 250
TSF:CENSUS90*92. 04/29/92 14:11:16 UTF:CENSUS90*93. 04/29/92 14:11:16 META:CENSUS90S*PH5TABLES39. 04/29/92 14:40:02

Table 10. **Income and Poverty Status in 1989: 1990**—Con.

[Data based on sample and subject to sampling variability, see text. For definitions of terms and meanings of symbols, see text]

State County Place and [In Selected States] County Subdivision	Per capita income in 1989 (dollars)	Median income in 1989 (dollars)			Persons for whom poverty status is determined									Families with income in 1989 below poverty level	
						Income in 1989 below poverty level									
						All ages		Related children				Persons 65 years and over			
								Under 18 years		5 to 17 years					
		Households	Families	Nonfamily households	Total	Number	Percent	Number	Percent	Number	Percent	Number	Percent	Number	Percent of all families
PLACE AND COUNTY SUBDIVISION—Con.															
Washington city, Fayette County	9 976	20 073	23 810	11 741	12 513	2 435	19.5	879	27.7	544	23.9	390	19.6	568	15.9
Washingtonville village	9 196	22 222	23 819	13 021	911	190	20.9	89	34.2	41	26.8	12	11.9	48	19.3
Columbiana County	9 234	22 054	23 438	13 393	489	60	12.3	17	15.9	11	14.7	5	6.3	18	13.2
Mahoning County	9 153	22 625	24 125	12 500	422	130	30.8	72	47.1	30	38.5	7	33.3	30	26.5
Waterville village, Lucas County	16 726	43 980	48 413	26 118	4 251	65	1.5	18	1.4	15	1.5	21	5.7	24	2.0
Wauseon city, Fulton County	13 007	30 031	35 387	18 880	6 181	423	6.8	128	7.1	109	8.2	85	11.4	90	5.4
Waverly City city, Pike County	11 217	21 498	27 238	11 310	4 425	781	17.6	293	29.4	232	30.4	140	12.7	180	14.6
Wayne village, Wood County	11 208	29 375	31 207	12 426	796	74	9.3	26	12.4	19	11.7	10	9.3	25	10.2
Wayne Lakes village, Darke County	11 320	27 396	33 906	12 500	666	58	8.7	18	9.8	13	9.4	8	8.6	16	8.0
Waynesburg village, Stark County	8 998	20 972	25 580	11 406	1 055	129	12.2	44	14.9	35	16.3	23	13.7	32	11.7
Waynesfield village, Auglaize County	9 741	22 569	26 250	12 143	830	69	8.3	15	6.3	7	4.3	22	19.5	15	6.6
Waynesville village, Warren County	12 936	33 182	37 969	16 842	1 861	102	5.5	27	5.2	21	5.6	18	7.9	18	3.3
Wellington village, Lorain County	11 178	24 690	27 869	13 446	3 986	352	8.8	135	12.4	108	13.2	79	13.1	82	7.3
Wellston city, Jackson County	8 414	16 680	20 919	8 695	5 993	1 670	27.9	616	36.5	367	29.9	255	29.1	398	24.3
Wellsville city, Columbiana County	7 626	16 550	19 844	8 740	4 507	1 122	24.9	408	34.0	277	30.6	113	14.9	259	20.7
West Alexandria village, Preble County	10 697	23 315	27 188	12 440	1 460	135	9.2	64	15.2	45	14.5	13	6.5	30	7.1
West Carrollton City city, Montgomery County	15 035	32 207	39 500	20 712	14 243	710	5.0	125	4.1	60	2.8	161	11.9	124	3.0
West Elkton village, Preble County	8 193	22 750	25 625	13 750	214	34	15.9	21	29.2	17	34.7	2	5.6	5	8.9
Westerville city	17 835	48 212	53 340	22 184	28 923	804	2.8	245	2.8	197	3.0	98	4.6	142	1.8
Delaware County	16 163	52 500	56 237	40 682	1 101	39	3.5	22	5.6	22	7.4	–	–	8	2.8
Franklin County	17 898	48 137	53 263	22 105	27 822	765	2.7	223	2.7	175	2.8	98	4.7	134	1.7
West Farmington village, Trumbull County	10 173	28 333	31 389	15 000	524	33	6.3	10	6.3	10	8.3	11	21.2	6	4.4
Westfield Center village, Medina County	21 772	51 899	54 233	21 750	796	7	.9	1	.5	1	.6	–	–	2	.8
West Hill CDP, Trumbull County	7 990	19 015	21 658	10 741	2 630	494	18.8	263	37.7	188	36.9	52	10.3	91	12.6
West Lafayette village, Coshocton County	9 840	22 136	27 500	9 556	2 127	280	13.2	116	19.4	75	17.6	38	12.1	70	11.2
Westlake city, Cuyahoga County	24 000	47 629	57 136	30 049	26 186	541	2.1	147	2.3	126	2.6	60	1.8	113	1.6
West Leipsic village, Putnam County	9 653	20 625	26 250	10 000	224	44	19.6	20	32.8	16	33.3	5	15.2	13	21.7
West Liberty village, Logan County	11 759	28 269	32 021	15 333	1 570	98	6.2	22	5.2	9	2.9	28	11.5	25	5.7
West Manchester village, Preble County	10 639	29 821	33 229	10 714	445	34	7.6	15	12.8	15	17.0	5	9.8	7	5.6
West Mansfield village, Logan County	10 899	27 000	31 786	13 125	803	72	9.0	23	9.5	21	12.2	6	6.5	18	7.9
West Millgrove village, Wood County	12 390	28 750	34 583	13 750	152	17	11.2	6	20.0	4	16.0	–	–	5	9.8
West Milton village, Miami County	13 371	28 500	33 625	13 393	4 322	534	12.4	227	19.0	135	15.7	57	9.8	124	9.8
Weston village, Wood County	10 494	27 353	29 709	16 136	1 699	210	12.4	97	18.5	71	19.1	10	6.8	50	11.3
West Portsmouth CDP, Scioto County	7 395	16 107	19 235	8 166	3 545	1 147	32.4	475	49.1	323	47.4	48	10.5	302	29.1
West Rushville village, Fairfield County	9 604	26 875	40 417	6 739	121	2	1.7	–	–	–	–	2	16.7	–	–
West Salem village, Wayne County	10 124	24 964	26 734	14 265	1 523	168	11.0	70	15.1	48	15.2	24	16.0	32	8.1
West Union village, Adams County	7 644	11 401	14 401	6 684	2 903	1 069	36.8	379	48.7	216	40.8	143	29.9	265	32.5
West Unity village, Williams County	11 094	25 606	30 156	11 406	1 668	137	8.2	38	7.6	16	4.4	43	18.2	30	6.3
Wharton village, Wyandot County	10 653	27 679	31 250	12 750	381	13	3.4	–	–	–	–	4	11.1	2	1.9
Wheelersburg CDP, Scioto County	11 163	23 429	27 128	15 000	4 820	712	14.8	297	22.6	184	17.8	76	11.9	187	12.8
Whitehall city, Franklin County	12 711	25 943	30 751	18 939	20 508	1 896	9.2	710	14.3	468	13.7	185	8.2	423	7.6
Whitehouse village, Lucas County	13 274	35 660	40 243	13 594	2 432	111	4.6	31	4.3	29	5.3	37	14.5	19	2.8
White Oak CDP, Hamilton County	14 121	33 305	39 396	17 798	12 417	605	4.9	190	6.0	104	4.8	81	5.3	118	3.4
White Oak East CDP, Hamilton County	15 683	35 083	43 764	18 682	3 544	121	3.4	21	2.8	21	4.0	55	8.5	39	3.6
White Oak West CDP, Hamilton County	19 170	49 896	54 872	20 481	2 857	14	.5	–	–	–	–	9	2.8	–	–
Wickliffe city, Lake County	14 181	32 964	37 671	15 389	14 328	599	4.2	168	5.8	122	5.7	151	6.3	113	2.7
Wilberforce CDP, Greene County	4 693	26 786	36 000	16 667	483	69	14.3	26	26.0	26	28.0	6	6.2	10	7.7
Wilkesville village, Vinton County	9 133	16 250	28 750	6 081	184	24	13.0	7	18.4	7	18.4	4	11.4	4	7.7
Willard city, Huron County	10 610	23 961	30 606	12 126	6 050	960	15.9	444	23.7	251	19.5	63	9.1	215	13.5
Williamsburg village, Clermont County	10 101	22 829	25 993	14 853	2 314	444	19.2	174	26.4	98	20.8	37	12.9	103	17.0
Williamsport village, Pickaway County	11 138	26 250	32 167	10 000	812	111	13.7	50	21.9	35	20.1	20	19.2	25	10.8
Willoughby city, Lake County	16 277	31 693	37 980	22 080	20 258	973	4.8	323	7.5	252	8.4	109	3.6	186	3.3
Willoughby Hills city, Lake County	20 651	34 609	44 158	24 746	8 417	269	3.2	64	5.0	35	3.8	43	3.3	40	1.8
Willowick city, Lake County	14 215	33 403	36 750	19 144	15 235	444	2.9	116	4.1	80	3.9	113	4.1	98	2.2
Willshire village, Van Wert County	10 190	25 357	28 750	15 625	551	25	4.5	3	2.0	3	2.5	15	20.3	4	2.6
Wilmington city, Clinton County	12 299	25 300	32 964	12 479	10 524	1 584	15.1	500	18.2	297	15.8	264	16.6	355	12.3
Wilmot village, Stark County	10 905	25 446	27 143	8 740	261	13	5.0	–	–	–	–	5	10.6	–	–
Wilson village	12 736	30 000	30 938	21 250	132	8	6.1	4	16.7	4	28.6	–	–	2	4.9
Belmont County	17 240	18 750	17 917	26 250	22	–	–	–	–	–	–	–	–	–	–
Monroe County	11 835	31 563	33 750	21 250	110	8	7.3	4	16.7	4	28.6	–	–	2	6.3
Winchester village, Adams County	10 466	18 750	25 238	8 770	967	168	17.4	44	17.7	40	22.5	40	21.7	37	13.3
Windham village, Portage County	7 999	19 354	21 970	9 718	3 042	674	22.2	360	32.5	224	28.9	33	15.3	173	22.1
Wintersville village, Jefferson County	12 657	29 930	35 095	13 317	4 065	427	10.5	170	20.2	109	16.9	49	7.0	85	7.3
Withamsville CDP, Clermont County	13 680	31 335	40 875	15 307	2 829	181	6.4	49	7.3	33	7.0	26	7.4	33	4.2
Woodbourne-Hyde Park CDP, Montgomery County	30 206	58 836	64 513	30 045	7 792	198	2.5	42	2.5	26	2.1	78	6.1	39	1.5
Woodlawn village, Hamilton County	13 442	31 698	35 529	25 000	2 654	272	10.2	118	17.9	72	14.6	40	12.0	49	7.1
Woodmere village, Cuyahoga County	14 540	25 268	31 417	17 788	818	84	10.3	7	7.0	7	9.6	9	8.9	15	7.8
Woodsfield village, Monroe County	9 232	17 405	23 250	8 266	2 729	695	25.5	233	35.9	116	25.0	92	19.7	185	24.1
Woodstock village, Champaign County	11 712	31 875	34 821	19 167	264	39	14.8	12	16.7	9	17.3	5	15.6	8	10.7
Woodville village, Sandusky County	14 347	36 250	41 033	14 600	1 951	43	2.2	8	1.5	5	1.3	7	2.4	6	1.1
Wooster city, Wayne County	14 283	27 148	32 801	16 675	20 520	2 603	12.7	920	18.2	553	15.2	236	8.1	527	9.3
Worthington city, Franklin County	22 647	49 851	58 871	25 233	14 475	340	2.3	98	2.7	57	2.0	60	3.4	55	1.3
Wren village, Van Wert County	10 823	30 268	31 429	20 313	186	19	10.2	12	21.8	7	17.5	1	5.6	4	8.0
Wright-Patterson AFB CDP	8 682	27 844	27 539	35 625	8 225	326	4.0	187	5.0	96	4.0	–	–	69	3.1
Greene County	10 906	33 506	32 744	73 500	3 281	53	1.6	26	1.8	22	2.0	–	–	14	1.6
Montgomery County	7 050	23 497	23 320	26 250	4 944	273	5.5	161	7.2	74	5.7	–	–	55	4.1
Wyoming city, Hamilton County	29 735	58 784	70 567	25 426	8 115	228	2.8	76	3.8	34	2.3	10	.8	52	2.1
Xenia city, Greene County	10 906	25 508	30 760	12 696	24 009	3 718	15.5	1 500	21.6	1 073	21.4	328	12.7	867	12.9
Yankee Lake village, Trumbull County	12 005	24 375	28 750	19 375	84	20	23.8	6	33.3	4	25.0	3	33.3	5	22.7
Yellow Springs village, Greene County	17 019	32 500	41 908	20 598	3 600	310	8.6	60	7.1	37	5.5	32	7.7	57	5.9
Yorkshire village, Darke County	10 355	23 750	30 938	8 519	93	3	3.2	–	–	–	–	1	5.3	–	–

TIPSII [UPF] GPH539 CENSUS90 72583600 05/13/92 1:03 PM MACHINE: C DATA:CENSUS90S*PH5TIPSDA39. 04/29/92 09:58:32 TAPE: NONE FRAME: 251
TSF:CENSUS90*92. 04/29/92 14:11:16 UTF:CENSUS90*93. 04/29/92 14:11:16 META:CENSUS90S*PH5TABLES39. 04/29/92 14:40:02

Table 10. **Income and Poverty Status in 1989: 1990**—Con.

[Data based on sample and subject to sampling variability, see text. For definitions of terms and meanings of symbols, see text]

State County Place and [In Selected States] County Subdivision	Per capita income in 1989 (dollars)	Median income in 1989 (dollars)			Persons for whom poverty status is determined									Families with income in 1989 below poverty level	
						Income in 1989 below poverty level									
						All ages		Related children				Persons 65 years and over			
								Under 18 years		5 to 17 years					
		Households	Families	Nonfamily households	Total	Number	Percent	Number	Percent	Number	Percent	Number	Percent	Number	Percent of all families
PLACE AND COUNTY SUBDIVISION—Con.															
Yorkville village	10 117	20 402	26 336	9 186	1 233	217	17.6	75	26.2	53	24.9	38	14.1	54	15.0
Belmont County	10 333	24 250	26 161	16 563	489	73	14.9	35	26.9	19	18.8	2	2.4	23	15.0
Jefferson County	9 976	16 304	26 500	7 624	744	144	19.4	40	25.6	34	30.4	36	19.5	31	14.9
Youngstown city	8 544	17 060	21 622	9 037	93 344	27 109	29.0	11 131	45.1	7 698	43.5	2 590	15.7	6 070	24.4
Mahoning County	8 544	17 060	21 625	9 045	93 318	27 099	29.0	11 131	45.1	7 698	43.5	2 590	15.7	6 070	24.4
Trumbull County	7 692	9 511	21 250	5 360	26	10	38.5	–	–	–	–	–	–	–	–
Zaleski village, Vinton County	9 914	19 792	31 875	9 457	302	56	18.5	11	15.9	9	18.0	14	27.5	12	15.6
Zanesfield village, Logan County	13 009	26 563	31 250	13 438	180	4	2.2	–	–	–	–	–	–	–	–
Zanesville city, Muskingum County	9 504	17 658	22 055	11 037	26 214	6 779	25.9	2 968	41.3	1 931	39.1	544	13.1	1 563	22.7
Zoar village, Tuscarawas County	17 513	36 625	37 875	15 833	170	–	–	–	–	–	–	–	–	–	–

TIPSII [UPF] GPH539 CENSUS90 72583600 05/13/92 1:03 PM MACHINE: C DATA:CENSUS90S*PH5TIPSDA39. 04/29/92 09:58:32 TAPE: NONE FRAME: 252
TSF:CENSUS90*92. 04/29/92 14:11:16 UTF:CENSUS90*93. 04/29/92 14:11:16 META:CENSUS90S*PH5TABLES39. 04/29/92 14:40:02

Table 11. **Structural, Plumbing, and Equipment Characteristics: 1990**

[Data based on sample and subject to sampling variability, see text. For definitions of terms and meanings of symbols, see text]

State County County Subdivision Place	All housing units	Percent								
		Year structure built		Bedrooms						
		1980 to March 1990	1939 or earlier	None or 1	4 or more	Condominium	Lacking complete plumbing facilities	With public water system or private company	With public sewer	Lacking complete kitchen facilities
The State	**4 371 945**	**12.2**	**25.8**	**11.7**	**17.2**	**2.6**	**.8**	**82.4**	**77.6**	**.8**
Adams County	10 237	20.7	23.7	7.4	14.7	–	8.3	73.6	39.6	6.1
Bratton township	352	35.8	15.6	5.7	7.4	–	5.7	38.1	–	3.7
Brush Creek township	537	16.6	15.3	13.0	10.6	–	27.7	14.0	3.5	15.8
Franklin township	431	23.0	20.6	5.6	16.5	–	8.6	18.8	3.9	8.6
Green township	340	22.1	18.2	7.1	8.2	–	18.2	36.2	3.5	19.4
Rome village	57	12.3	49.1	–	12.3	–	15.8	84.2	–	12.3
Jefferson township	357	19.6	26.3	8.4	22.1	–	36.1	6.2	1.4	21.6
Liberty township	514	22.0	13.8	2.3	18.7	–	1.6	87.7	3.7	.6
West Union village (pt.)	–	–	–	–	–	–	–	–	–	–
Manchester township	1 098	14.4	35.9	9.4	8.6	–	2.1	99.7	94.7	4.2
Manchester village (pt.)	1 020	12.5	37.6	9.4	8.2	–	2.3	99.7	97.5	4.5
Meigs township	1 468	21.8	25.5	5.9	14.9	–	5.7	76.8	54.6	5.7
Peebles village	772	19.9	28.6	4.5	13.5	–	1.9	99.2	96.1	4.0
Monroe township	305	32.1	20.0	9.5	9.2	–	18.4	56.1	3.0	13.1
Oliver township	291	24.4	35.4	13.7	11.7	–	10.3	73.2	3.1	3.4
Scott township	747	22.8	23.4	3.9	18.1	–	3.6	91.4	55.6	2.4
Seaman village	401	17.7	31.7	4.7	15.0	–	–	100.0	97.0	–
Sprigg township	593	14.7	21.1	3.4	18.5	–	11.1	72.7	2.2	11.3
Manchester village (pt.)	3	–	–	–	–	–	–	–	–	–
Tiffin township	2 094	20.2	16.0	9.0	12.2	–	4.4	92.8	62.8	2.3
West Union village (pt.)	1 272	17.2	17.1	10.3	10.6	–	2.1	100.0	94.1	1.8
Wayne township	407	19.4	37.6	.7	25.8	–	6.4	86.7	5.2	2.9
Cherry Fork village	88	22.7	45.5	3.4	23.9	–	13.6	84.1	9.1	2.3
Winchester township	703	19.3	36.3	11.7	23.3	–	5.4	90.6	51.2	2.4
Winchester village	436	17.2	38.5	14.4	21.6	–	1.8	98.4	77.5	1.8
Allen County	42 758	10.6	27.8	9.3	15.8	1.6	.4	72.5	78.6	.6
Amanda township	637	11.5	25.4	2.7	27.8	–	–	.6	2.8	2.2
American township	4 900	14.7	9.3	9.7	15.7	6.4	.1	71.3	87.7	.3
Elida village	537	14.0	27.6	3.7	17.3	–	–	100.0	98.1	–
Auglaize township	1 014	9.3	33.7	1.5	25.3	–	.3	.5	19.4	.3
Harrod village	193	4.1	57.0	3.6	25.4	–	–	2.6	95.3	–
Bath township	3 886	14.9	8.4	5.5	13.0	1.1	.3	67.9	66.6	.1
Jackson township	943	11.0	33.4	2.7	18.9	–	1.0	.8	19.4	–
Lafayette village	182	1.6	64.8	3.8	15.9	–	1.1	4.4	91.8	–
Lima city	18 666	7.3	37.2	13.4	11.4	.8	.4	99.8	99.4	.9
Marion township	2 455	13.7	35.3	6.7	20.8	.7	.2	62.9	63.1	.9
Delphos city (pt.)	1 540	12.5	38.2	10.3	19.7	1.2	–	97.6	98.2	1.0
Monroe township	791	9.5	45.0	2.9	21.7	–	–	1.4	3.3	.8
Cairo village	188	5.9	41.5	4.3	10.6	–	–	–	3.7	3.2
Perry township	1 354	21.1	19.9	11.4	14.3	–	1.0	35.9	24.9	1.1
Richland township	1 917	7.7	42.9	9.4	23.6	.5	1.0	69.0	64.5	–
Beaverdam village	180	2.2	46.1	–	19.4	–	–	88.3	98.3	–
Bluffton village (pt.)	1 143	7.9	41.9	15.2	15.7	.8	.7	99.5	91.5	–
Shawnee township	4 565	11.4	8.0	3.1	22.2	3.5	–	43.2	82.3	–
Fort Shawnee village	1 626	6.9	6.4	2.9	13.8	–	–	20.9	82.2	–
Spencer township	1 166	15.5	37.2	3.6	19.8	–	–	74.4	73.9	.6
Spencerville village	858	15.6	37.1	4.3	19.5	–	–	99.2	100.0	–
Sugar Creek township	464	10.3	45.7	1.5	31.9	–	1.5	–	1.3	1.5
Ashland County	18 139	11.6	33.6	8.4	18.1	.6	2.0	63.8	55.9	1.9
Ashland city	8 020	9.6	31.8	12.2	14.7	1.3	.4	98.6	99.0	.6
Clear Creek township	601	11.0	32.3	9.3	22.1	–	12.0	53.7	26.1	10.8
Bailey Lakes village	150	4.7	9.3	7.3	8.7	–	–	98.7	96.7	–
Savannah village	140	2.1	65.0	7.9	20.7	–	–	85.7	5.0	–
Green township	1 667	9.3	45.7	8.0	14.7	.4	.2	64.7	62.9	.1
Loudonville village (pt.)	646	6.2	53.1	10.4	10.7	–	–	97.2	96.1	–
Perrysville village	334	7.8	55.4	9.0	10.8	–	.6	99.7	99.1	–
Hanover township	987	14.3	40.1	13.2	17.3	–	1.5	63.0	63.4	.9
Loudonville village (pt.)	542	10.7	50.2	10.9	17.7	–	–	96.5	95.4	–
Jackson township	826	25.4	30.4	2.7	18.3	–	5.4	49.8	23.4	4.2
Polk village	121	9.9	47.1	5.0	17.4	–	–	90.1	5.8	5.0
Lake township	173	6.4	49.1	4.0	31.8	–	–	–	1.2	–
Mifflin township	389	12.1	17.0	3.1	11.3	–	–	–	–	–
Mifflin village	61	–	44.3	3.3	19.7	–	–	–	–	–
Milton township	711	11.5	21.7	–	25.0	–	10.4	1.0	1.0	8.4
Mohican township	687	18.0	40.2	1.2	24.5	–	1.0	32.6	3.6	.7
Jeromesville village	225	8.0	55.1	3.6	17.8	–	.9	95.6	11.1	–
Montgomery township	826	6.2	25.5	3.1	22.5	–	–	1.2	1.9	.8
Orange township	788	12.3	28.9	9.9	27.0	–	1.8	9.5	5.8	2.9
Perry township	626	27.0	25.9	1.9	19.8	–	3.4	4.6	3.8	3.7
Ruggles township	274	5.8	52.6	2.6	25.5	–	–	56.2	–	–
Sullivan township	472	13.1	34.7	5.5	19.7	–	8.9	75.8	5.1	11.0
Troy township	284	4.9	57.4	2.8	26.4	–	–	77.8	6.7	4.6
Vermillion township	808	11.8	35.9	2.5	25.6	–	4.3	17.8	2.1	.4
Hayesville village	161	7.5	49.1	1.9	25.5	–	1.9	78.9	3.1	–
Ashtabula County	41 214	8.9	35.4	10.6	18.4	.3	1.4	70.5	58.3	1.2
Andover township	1 096	15.6	38.4	11.6	16.3	.1	1.3	40.7	41.3	.6
Andover village	467	12.6	49.9	16.9	16.5	.2	.6	94.9	95.5	1.5
Ashtabula township	10 275	7.1	39.9	15.0	13.2	.3	.9	98.7	92.1	1.2
Ashtabula city (pt.)	7 457	7.2	47.7	18.0	12.6	.3	1.0	99.9	98.9	1.5
Edgewood CDP	2 212	6.7	16.8	6.9	14.7	–	.5	95.8	77.9	.6
Austinburg township	749	5.3	42.7	11.5	33.5	–	2.8	14.4	–	1.9
Cherry Valley township	246	19.1	26.4	12.2	15.4	–	19.5	–	–	16.7
Colebrook township	274	12.8	47.1	3.6	28.8	–	–	–	–	–
Conneaut city	5 717	5.8	48.2	10.5	17.2	–	.5	96.5	75.7	.3
Denmark township	238	16.0	36.6	3.8	21.0	–	–	–	–	–
Dorset township	360	3.6	36.9	2.2	34.4	–	8.3	–	–	6.4
Geneva township	5 116	9.9	28.6	17.2	16.6	1.0	.7	91.0	72.4	1.0
Geneva city	2 487	10.6	40.0	18.3	18.8	–	.6	99.6	89.4	.8
Geneva-on-the-Lake village	1 163	11.6	13.8	23.1	10.7	4.3	.7	100.0	94.9	1.0
Harpersfield township	919	10.3	24.0	5.0	25.2	–	1.5	23.3	15.2	–
Hartsgrove township	422	22.3	21.1	3.6	19.7	–	–	–	1.7	–
Jefferson township	2 020	13.5	33.7	8.2	20.4	1.2	.5	68.6	63.8	.4
Jefferson village	1 276	14.9	35.3	8.9	17.5	2.0	.8	97.9	95.8	.7
Kingsville township	684	9.9	31.1	12.3	26.9	–	.9	60.8	10.1	.9
Lenox township	439	14.4	42.6	3.0	20.3	–	2.7	1.6	3.6	2.7
Monroe township	668	12.6	34.6	2.1	26.0	–	3.1	–	–	1.2
Morgan township	660	14.2	40.2	5.9	24.5	–	.8	69.2	60.5	.6
Roaming Shores village (pt.)	204	32.4	2.5	–	22.5	–	–	99.0	99.0	1.0
Rock Creek village	211	1.4	66.8	3.8	31.8	–	–	95.7	81.0	–
New Lyme township	362	2.2	45.3	9.9	24.0	–	4.7	.8	2.8	2.2

TIPSII [UPF] GPH539 CENSUS90 72583600 05/13/92 1:03 PM MACHINE: C DATA:CENSUS90S*PH5TIPSDA39. 04/29/92 09:58:32 TAPE: NONE FRAME: 253
TSF:CENSUS90*92. 04/29/92 14:11:16 UTF:CENSUS90*93. 04/29/92 14:11:16 META:CENSUS90S*PH5TABLES39. 04/29/92 14:40:02

Table 11. **Structural, Plumbing, and Equipment Characteristics: 1990**—Con.

[Data based on sample and subject to sampling variability, see text. For definitions of terms and meanings of symbols, see text]

State County County Subdivision Place	All housing units	Percent								
		Year structure built		Bedrooms						
		1980 to March 1990	1939 or earlier	None or 1	4 or more	Condominium	Lacking complete plumbing facilities	With public water system or private company	With public sewer	Lacking complete kitchen facilities
Ashtabula County—Con.										
North Kingsville village	1 075	8.7	25.4	11.4	20.3	–	2.0	86.7	6.7	1.6
Orwell township	911	19.4	31.9	12.4	16.5	.4	.2	61.6	57.7	1.4
Orwell village	506	28.9	32.8	15.4	13.8	.8	.4	95.5	94.9	1.2
Pierpont township	427	11.0	46.8	2.1	21.8	–	3.0	–	–	.9
Plymouth township	728	6.6	17.7	.5	25.1	–	2.2	23.4	1.6	1.2
Richmond township	347	6.1	38.3	9.5	34.3	–	6.9	–	–	8.1
Rome township	574	11.7	20.0	3.8	25.4	–	6.8	35.5	35.5	6.6
Roaming Shores village (pt.)	197	27.4	.5	1.0	23.4	–	–	97.5	97.0	–
Saybrook township	4 374	5.7	24.0	5.5	15.6	.3	.9	87.6	75.8	.9
Ashtabula city (pt.)	1 752	3.6	20.3	4.6	14.2	.9	.3	100.0	100.0	–
Sheffield township	553	6.9	22.8	4.0	38.0	–	2.0	.7	–	.9
Trumbull township	497	8.5	44.1	1.6	18.7	–	1.6	–	–	1.6
Wayne township	251	12.4	48.2	–	28.7	–	2.4	–	–	–
Williamsfield township	734	15.0	28.6	6.8	15.3	–	–	–	–	–
Windsor township	498	13.1	41.4	9.4	34.7	–	7.8	1.0	1.0	3.0
Athens County	21 737	18.8	30.7	13.1	13.6	.8	2.9	86.6	47.8	1.9
Alexander township	970	29.0	13.5	1.4	11.2	–	1.3	88.5	10.4	.9
Albany village (pt.)	5	40.0	–	–	–	–	–	100.0	–	–
Ames township	484	21.9	46.7	4.1	22.1	–	6.2	46.7	3.5	4.8
Amesville village	129	4.7	58.9	–	28.7	–	2.3	96.1	13.2	7.0
Athens township	8 582	17.9	25.8	21.6	15.8	1.9	.6	98.4	80.8	.4
Athens city (pt.)	5 942	13.8	31.3	28.4	17.0	2.5	.3	99.9	98.5	.4
The Plains CDP (pt.)	838	32.7	19.9	12.5	8.9	–	.8	92.2	87.8	–
Bern township	242	21.5	21.1	17.8	10.7	–	26.9	12.0	–	14.5
Canaan township	729	20.4	27.0	7.8	16.5	–	2.9	84.6	22.1	1.1
Athens city (pt.)	156	18.6	25.0	13.5	19.9	–	–	100.0	89.7	–
Carthage township	543	29.1	16.2	4.2	14.2	–	6.3	63.9	2.8	5.0
Dover township	1 487	23.9	33.8	10.3	9.7	–	3.1	84.7	49.4	2.4
Chauncey village	413	10.2	48.4	5.1	9.0	–	–	99.5	97.3	–
The Plains CDP (pt.)	297	40.4	4.0	16.8	11.1	–	–	90.9	81.5	–
Lee township	896	18.4	19.4	3.3	16.5	–	2.5	83.9	8.8	.8
Albany village (pt.)	319	12.5	23.5	2.2	19.7	–	2.5	99.4	6.9	.9
Lodi township	515	24.3	23.5	5.4	14.0	–	3.1	55.0	3.1	3.3
Rome township	520	26.3	31.2	4.0	12.1	–	9.8	68.1	4.4	5.6
Trimble township	1 928	9.9	55.9	9.2	10.6	–	4.2	89.1	16.3	3.0
Glouster village	837	4.4	65.5	9.4	14.0	–	2.7	98.6	33.8	2.9
Jacksonville village	232	3.9	61.6	2.6	9.1	–	1.3	99.1	10.3	.9
Trimble village	182	6.6	63.2	8.2	14.8	–	–	100.0	3.3	.5
Troy township	991	20.1	28.8	2.3	18.7	–	2.8	81.5	2.8	1.7
Coolville village	231	13.0	44.6	2.6	22.5	–	3.9	96.5	6.5	2.2
Waterloo township	948	24.6	23.3	7.7	8.3	–	8.4	73.7	7.3	5.6
York township	2 902	13.6	42.4	11.0	9.5	.5	3.2	83.7	65.3	1.9
Buchtel village	263	9.1	37.3	9.5	9.9	–	6.1	92.4	6.1	5.7
Nelsonville city	1 979	15.5	48.1	12.9	10.5	.8	.2	98.3	92.5	.2
Auglaize County	16 907	13.8	33.4	6.6	17.9	1.1	.6	67.1	68.6	1.0
Clay township	324	6.2	47.8	8.0	28.4	–	–	–	6.5	–
Duchouquet township	5 513	15.2	28.0	8.2	11.6	2.2	.4	87.5	86.7	1.1
Cridersville village	731	11.9	20.8	4.0	8.1	.3	–	99.3	98.9	.8
Wapakoneta city (pt.)	3 658	15.1	31.3	10.0	10.5	1.2	–	99.5	99.2	.7
German township	1 230	12.4	39.8	4.5	21.3	.3	.6	80.4	78.5	–
New Bremen village	971	12.8	38.1	4.9	18.0	.4	–	97.5	97.2	–
Goshen township	159	16.4	59.1	7.5	11.3	–	–	–	–	–
Jackson township	1 154	15.2	31.5	6.9	31.5	1.8	–	84.1	82.1	.3
Minster village	935	12.6	31.9	7.5	29.0	2.2	–	100.0	99.5	.3
Logan township	376	13.0	51.1	1.6	33.0	–	1.1	–	.8	–
Buckland village	100	12.0	59.0	2.0	16.0	–	–	–	3.0	–
Moulton township	553	20.1	27.3	–	29.5	–	1.3	9.6	10.7	3.4
Wapakoneta city (pt.)	–	–	–	–	–	–	–	–	–	–
Noble township	377	11.9	48.8	2.4	34.5	–	2.1	4.5	1.3	3.4
St. Marys city (pt.)	10	–	50.0	–	–	–	–	100.0	50.0	–
Pusheta township	424	21.7	42.0	–	20.8	–	–	1.7	3.1	2.4
Wapakoneta city (pt.)	–	–	–	–	–	–	–	–	–	–
St. Marys township	4 702	11.4	30.2	9.0	14.4	.9	.7	87.7	85.4	1.0
St. Marys city (pt.)	3 275	11.5	36.1	8.5	14.7	1.3	–	100.0	99.5	.9
Salem township	178	18.0	47.2	6.2	16.3	–	2.2	–	–	2.2
Union township	605	19.2	37.4	2.3	26.8	–	–	–	15.9	2.8
Uniopolis village	99	9.1	42.4	2.0	20.2	–	–	–	90.9	1.0
Washington township	685	10.7	39.9	2.0	30.5	–	1.5	4.7	50.8	–
New Knoxville village	343	9.9	38.8	4.1	23.9	–	.9	5.8	96.5	–
Wayne township	627	9.3	45.9	3.5	11.3	–	.3	54.2	55.2	–
Waynesfield village	334	10.2	40.7	2.7	11.7	–	.6	97.6	98.5	–
Belmont County	30 575	9.2	39.9	9.6	12.2	–	1.2	87.3	60.5	.7
Colerain township	1 851	8.0	39.4	5.5	12.2	–	1.7	83.7	20.7	.7
Flushing township	1 107	12.4	45.7	8.6	12.8	–	.6	84.2	48.3	–
Flushing village	447	6.7	47.2	8.5	15.9	–	–	95.7	91.1	–
Holloway village	199	9.5	66.3	–	17.6	–	–	98.5	14.6	–
Goshen township	1 117	12.4	42.8	5.0	20.2	.5	.9	68.2	44.7	.1
Belmont village	179	6.1	58.1	2.2	20.7	–	1.7	95.0	6.7	–
Bethesda village	482	18.7	36.9	9.1	11.2	1.2	1.2	98.3	95.6	–
Kirkwood township	199	18.1	19.1	–	10.1	–	2.0	–	–	–
Fairview village (pt.)	–	–	–	–	–	–	–	–	–	–
Mead township	2 674	7.8	28.0	5.6	9.4	–	.7	88.9	67.4	.6
Shadyside village (pt.)	1 776	5.6	32.1	7.7	8.1	–	–	100.0	96.7	–
Pease township	7 472	5.1	51.3	14.1	9.2	.1	1.0	95.6	85.9	.7
Bridgeport village	1 114	2.1	57.9	17.8	9.7	–	2.2	99.1	87.9	2.9
Brookside village	306	1.3	55.2	10.1	13.7	–	–	98.7	98.7	2.3
Martins Ferry city	3 763	5.0	57.0	16.1	8.8	–	.3	99.4	99.3	.1
Yorkville village (pt.)	223	3.6	43.5	9.0	9.4	–	.9	100.0	100.0	.9
Pultney township	4 915	9.7	47.0	12.7	13.2	–	.8	95.5	66.4	1.0
Bellaire city	2 950	6.3	56.9	15.8	12.1	–	.8	99.8	98.6	1.7
Neffs CDP	495	7.1	49.5	4.6	22.0	–	2.6	92.9	3.4	–
Shadyside village (pt.)	59	8.5	49.2	35.6	11.9	–	–	100.0	54.2	–
Richland township	4 692	11.3	21.2	9.7	13.8	–	1.7	92.4	58.2	.7
St. Clairsville city	2 265	10.7	20.0	12.7	15.0	–	.3	98.6	96.6	–
Smith township	603	14.1	42.8	4.1	23.5	–	1.0	46.3	1.3	–
Somerset township	381	6.6	32.8	2.4	13.9	–	–	23.9	2.4	2.4
Union township	801	19.5	28.7	6.9	9.6	–	.7	80.3	17.4	.5
Morristown village	144	2.1	38.9	11.8	9.7	–	1.4	97.2	.7	–
Warren township	2 491	8.8	46.8	8.7	15.0	–	1.0	87.4	74.2	1.0
Barnesville village	1 905	7.4	49.8	9.9	12.8	–	–	100.0	94.5	.8

TIPSII [UPF] GPH539 CENSUS90 72583600 05/13/92 1:03 PM MACHINE: C DATA:CENSUS90S*PH5TIPSDA39. 04/29/92 09:58:32 TAPE: NONE FRAME: 254
TSF:CENSUS90*92. 04/29/92 14:11:16 UTF:CENSUS90*93. 04/29/92 14:11:16 META:CENSUS90S*PH5TABLES39. 04/29/92 14:40:02

Table 11. **Structural, Plumbing, and Equipment Characteristics: 1990**—Con.

[Data based on sample and subject to sampling variability, see text. For definitions of terms and meanings of symbols, see text]

State County County Subdivision Place	All housing units	Percent								
		Year structure built		Bedrooms						
		1980 to March 1990	1939 or earlier	None or 1	4 or more	Condominium	Lacking complete plumbing facilities	With public water system or private company	With public sewer	Lacking complete kitchen facilities
Belmont County—Con.										
Washington township	218	23.4	26.1	2.3	15.6	–	4.6	44.5	–	4.6
Wayne township	260	19.2	36.2	6.2	19.6	–	1.9	11.5	2.7	–
Wilson village (pt.)	15	73.3	–	6.7	–	–	–	–	–	–
Wheeling township	584	7.5	43.2	3.1	10.1	–	5.1	90.9	1.0	1.0
York township	1 210	9.0	31.2	6.1	8.6	–	1.4	85.2	68.7	.2
Powhatan Point village	824	9.2	34.7	6.8	8.6	–	.5	99.8	98.7	.2
Brown County	13 720	21.2	22.2	6.5	13.0	.2	4.2	83.9	33.9	2.5
Byrd township	270	17.0	30.7	–	28.5	–	9.3	79.3	–	1.1
Clark township	1 006	16.9	23.2	1.2	11.3	–	2.3	90.1	6.5	.9
Hamersville village	194	8.2	30.4	1.0	13.9	–	3.1	96.4	3.1	2.1
Eagle township	379	17.7	16.1	1.3	26.4	–	9.8	77.0	1.1	3.4
Franklin township	443	25.3	15.3	6.3	10.6	–	7.2	78.6	1.6	3.4
Green township	1 028	27.7	15.2	5.8	7.8	.7	3.9	79.4	48.1	1.5
Mount Orab village (pt.)	519	30.1	15.2	10.0	7.9	1.3	2.7	97.3	93.8	1.0
Huntington township	1 251	28.4	19.0	13.1	11.1	.9	5.3	88.0	66.8	4.7
Aberdeen village	603	20.9	11.3	10.3	7.6	1.2	.5	99.3	95.0	.5
Jackson township	347	30.0	18.2	–	12.4	–	2.3	73.2	2.6	.9
Jefferson township	480	10.6	44.8	4.0	16.5	–	3.5	88.1	2.1	2.3
Russellville village	210	2.9	51.0	7.6	14.8	–	–	95.2	4.8	1.4
Lewis township	773	20.2	25.7	10.9	13.3	–	13.5	78.5	5.2	9.8
Higginsport village	164	15.9	37.2	7.3	10.4	–	7.9	97.0	21.3	1.2
Perry township	1 450	18.6	21.4	4.6	13.6	–	2.6	74.6	4.0	1.2
Fayetteville village	175	–	49.1	20.6	15.4	–	2.3	98.3	8.0	–
St. Martin village	43	20.9	39.5	–	25.6	–	7.0	51.2	48.8	7.0
Pike township	1 039	24.4	8.7	7.7	10.2	–	1.2	87.4	33.3	1.2
Mount Orab village (pt.)	261	26.4	1.1	18.8	9.2	–	1.9	100.0	96.9	1.1
Pleasant township	1 895	17.6	24.7	10.1	12.8	–	1.1	94.4	77.4	.5
Georgetown village	1 479	16.1	26.1	12.1	12.4	–	–	99.1	96.9	.3
Scott township	351	17.7	18.2	2.8	19.4	–	11.7	50.7	2.0	5.1
Sterling township	834	42.1	15.0	2.0	7.7	–	4.8	78.7	2.6	1.3
Mount Orab village (pt.)	–	–	–	–	–	–	–	–	–	–
Union township	1 355	10.9	34.5	9.9	15.1	.4	3.2	91.8	66.8	4.5
Ripley village	863	6.5	37.9	10.9	13.0	.7	1.0	98.3	98.4	4.2
Washington township	819	17.1	25.8	2.3	14.7	–	3.7	85.2	47.3	.9
Sardinia village	317	18.6	31.9	3.8	17.0	–	2.2	99.4	97.5	1.3
Butler County	110 353	21.1	16.4	10.3	17.7	4.8	.3	93.8	83.0	.4
Fairfield township	19 568	33.9	2.6	9.7	19.1	13.7	.1	97.8	93.6	.8
Fairfield city (pt.)	16 281	34.3	1.7	11.4	18.0	16.5	–	98.6	98.5	.8
Hamilton city	25 362	7.5	32.1	16.8	9.6	1.5	.3	99.6	98.3	.4
Hanover township	2 672	12.4	14.3	.6	21.1	–	.4	91.3	29.5	.4
Millville village (pt.)	99	13.1	32.3	5.1	8.1	–	–	51.5	16.2	–
Lemon township	4 454	10.5	10.3	6.5	11.6	–	.4	96.3	66.1	.6
Monroe village (pt.)	1 495	7.8	6.9	7.0	18.5	–	.4	98.2	92.2	.4
South Middletown CDP	1 249	3.0	19.2	6.6	6.5	–	1.0	99.3	61.7	1.2
Liberty township	3 245	43.7	8.4	.9	27.6	–	.4	93.6	62.3	.2
Monroe village (pt.)	238	75.2	–	–	20.6	–	–	100.0	100.0	–
Madison township	3 078	11.1	14.0	.8	14.7	–	1.1	39.1	13.4	–
Middletown city (pt.)	19 373	12.7	22.7	13.7	11.8	2.3	.3	99.8	98.8	.5
Milford township	936	17.1	28.2	.6	18.5	–	.3	62.3	4.4	.3
Somerville village	105	12.4	55.2	–	15.2	–	–	3.8	1.9	–
Morgan township	1 622	31.3	12.5	2.7	19.4	–	.8	84.2	3.3	–
Oxford township	6 149	14.9	19.2	21.0	17.5	4.2	.4	97.9	88.5	.4
College Corner village (pt.)	59	1.7	50.8	–	–	–	–	100.0	100.0	3.4
Oxford city	5 327	14.8	17.9	23.8	15.4	4.9	.4	99.7	98.6	.4
Reily township	833	17.8	26.9	.7	19.1	–	–	80.8	4.7	–
Ross township	2 220	21.4	16.4	1.8	19.4	–	.6	57.6	12.5	.6
Millville village (pt.)	179	11.2	21.8	7.3	2.8	–	1.1	70.4	7.8	1.1
Ross CDP	759	.7	24.4	2.0	13.6	–	–	16.3	7.4	1.3
St. Clair township	2 819	9.8	16.1	4.9	10.7	.9	.4	51.9	31.2	.5
New Miami village	854	1.3	14.3	3.4	8.8	–	.7	100.0	46.7	–
Seven Mile village (pt.)	117	2.6	39.3	5.1	13.7	–	–	87.2	14.5	–
Trenton city	2 243	8.9	10.7	4.2	8.5	.5	.3	98.3	98.4	–
Union township	14 422	47.1	1.9	3.9	40.8	10.4	–	98.6	96.4	.1
Beckett Ridge CDP	1 675	75.6	1.4	1.3	40.3	22.9	–	98.9	97.1	–
Fairfield city (pt.)	–	–	–	–	–	–	–	–	–	–
Sharonville city (pt.)	753	53.9	–	4.4	36.5	–	–	100.0	96.7	–
Wayne township	1 357	13.7	23.6	1.9	13.3	–	.7	74.4	11.3	–
Jacksonburg village	22	–	9.1	–	36.4	–	–	100.0	–	–
Seven Mile village (pt.)	201	9.0	48.8	4.0	10.4	–	1.5	93.5	18.4	–
Carroll County	11 536	15.2	26.6	7.8	14.5	.3	1.3	33.9	40.0	.7
Augusta township	515	11.8	41.0	2.9	19.6	–	1.6	–	.8	–
Brown township	3 183	14.9	22.4	6.8	12.8	.4	.1	64.8	69.2	.1
Malvern village	475	9.7	43.8	10.1	12.6	–	–	97.9	97.9	.4
Minerva village (pt.)	824	20.1	33.5	14.6	3.6	1.6	–	93.4	93.1	–
Center township	1 866	10.5	29.3	13.2	10.7	.6	.3	76.0	77.1	.8
Carrollton village	1 391	10.3	36.5	17.8	9.1	.9	–	98.1	98.7	1.0
East township	237	7.2	35.9	5.1	18.6	–	6.3	–	2.5	6.3
Fox township	371	17.5	39.4	1.6	25.3	–	8.1	–	–	8.1
Harrison township	751	20.2	15.7	2.5	18.1	–	–	8.8	5.5	–
Lee township	428	15.0	33.9	–	16.6	–	3.0	1.9	1.9	–
Loudon township	387	7.0	40.3	6.2	15.8	–	1.0	24.5	4.9	–
Monroe township	1 180	25.8	21.0	6.4	12.8	1.1	.7	4.6	56.1	–
Dellroy village	144	4.2	56.3	11.8	16.0	–	3.5	2.1	88.9	–
Sherrodsville village (pt.)	24	20.8	33.3	8.3	–	–	–	8.3	100.0	–
Orange township	671	10.4	35.5	8.5	14.9	–	2.1	3.4	16.2	.4
Leesville village	74	8.1	60.8	4.1	25.7	–	4.1	8.1	10.8	4.1
Sherrodsville village (pt.)	91	8.8	52.7	1.1	11.0	–	–	3.3	98.9	–
Perry township	525	17.1	27.4	16.0	6.5	–	1.7	7.2	2.1	.8
Rose township	552	13.0	29.2	3.6	17.8	–	2.9	23.0	21.2	2.7
Magnolia village (pt.)	125	1.6	54.4	8.8	14.4	–	2.4	95.2	87.2	1.6
Union township	602	18.8	16.4	18.9	16.4	–	4.5	1.2	–	–
Washington township	268	17.5	22.0	4.9	27.6	–	–	4.5	–	–
Champaign County	14 030	14.8	38.2	8.2	16.9	.2	1.2	53.1	50.2	.8
Adams township	425	12.9	60.5	5.4	32.7	–	1.9	–	1.6	3.5
Concord township	428	26.4	33.2	4.7	10.3	–	–	–	–	–
Goshen township	1 199	10.5	47.3	10.3	16.4	–	.8	61.5	57.5	1.2
Mechanicsburg village	753	6.0	56.0	15.5	15.4	–	–	97.9	91.5	1.1
Harrison township	279	24.0	36.2	3.2	15.1	–	–	–	–	–

TIPSII [UPF] GPH539 CENSUS90 72583600 05/13/92 1:03 PM MACHINE: C DATA:CENSUS90S*PH5TIPSDA39. 04/29/92 09:58:32 TAPE: NONE FRAME: 255
TSF:CENSUS90*92. 04/29/92 14:11:16 UTF:CENSUS90*93. 04/29/92 14:11:16 META:CENSUS90S*PH5TABLES39. 04/29/92 14:40:02

Table 11. **Structural, Plumbing, and Equipment Characteristics: 1990**—Con.

[Data based on sample and subject to sampling variability, see text. For definitions of terms and meanings of symbols, see text]

State County County Subdivision Place	All housing units	Percent								
		Year structure built		Bedrooms						
		1980 to March 1990	1939 or earlier	None or 1	4 or more	Condominium	Lacking complete plumbing facilities	With public water system or private company	With public sewer	Lacking complete kitchen facilities
Champaign County—Con.										
Jackson township	846	9.5	51.4	6.3	22.8	–	3.3	43.6	11.7	1.3
Christiansburg village	251	.8	79.7	8.8	21.5	–	2.8	99.2	4.0	4.4
St. Paris village (pt.)	78	6.4	50.0	3.8	19.2	–	2.6	100.0	100.0	–
Johnson township	1 277	14.6	47.5	9.1	16.9	.5	.4	64.4	59.6	.2
St. Paris village (pt.)	619	9.0	60.3	6.3	15.8	–	.8	99.5	99.7	.3
Mad River township	894	14.1	40.4	2.7	27.3	–	1.8	1.6	.8	–
Rush township	827	19.1	41.0	6.4	18.6	–	.4	52.7	54.7	.4
North Lewisburg village	443	22.1	35.9	10.6	14.4	–	–	97.3	96.4	–
Woodstock village	101	6.9	67.3	5.9	32.7	–	3.0	3.0	7.9	3.0
Salem township	725	8.3	45.4	1.4	25.7	–	3.2	1.4	2.1	1.4
Urbana city (pt.)	–	–	–	–	–	–	–	–	–	–
Union township	666	9.6	24.3	3.2	20.4	–	1.5	4.2	3.2	–
Mutual village	73	4.1	49.3	15.1	17.8	–	–	28.8	28.8	–
Urbana township	6 012	16.1	31.8	11.5	12.2	.4	1.0	83.6	83.0	1.0
Urbana city (pt.)	4 777	12.1	36.8	13.5	11.6	.6	.9	99.0	98.6	.9
Wayne township	452	17.3	34.5	1.5	20.8	–	–	–	–	–
Clark County	58 377	7.9	28.2	10.5	14.2	1.6	.5	72.9	69.4	.8
Bethel township	7 282	9.4	12.6	6.8	15.0	–	–	60.9	60.6	.5
Crystal Lakes CDP	612	6.5	18.1	6.4	10.8	–	–	19.4	19.4	.8
Donnelsville village	128	1.6	60.2	7.0	12.5	–	1.6	3.1	6.3	3.1
New Carlisle city	2 293	5.1	11.9	11.8	12.1	–	–	100.0	99.3	.1
Park Layne CDP	1 618	5.4	1.2	4.1	19.0	–	–	99.1	98.8	1.4
German township	3 032	14.4	13.9	2.1	13.5	4.6	.1	27.3	21.9	.1
Lawrenceville village	141	–	39.0	1.4	17.7	–	–	68.1	7.8	–
Tremont City village	202	17.3	48.0	4.5	10.4	–	–	2.5	3.0	1.0
Green township	1 044	8.0	26.0	1.7	25.0	–	.5	1.1	1.6	–
Clifton village (pt.)	26	15.4	69.2	–	38.5	–	–	–	–	–
Harmony township	1 232	12.7	31.7	4.6	19.2	–	.5	23.3	10.0	.5
South Vienna village	220	7.3	42.3	7.3	17.7	–	–	82.7	10.5	–
Madison township	989	4.0	45.1	10.0	21.9	.4	.9	67.5	64.6	.2
South Charleston village	682	5.0	46.0	13.8	18.3	.6	.9	97.5	93.7	.3
Mad River township	4 427	14.8	5.5	4.3	24.6	.8	.6	58.3	36.3	.6
Enon village	1 045	13.7	4.3	9.9	27.6	3.4	1.7	93.4	23.0	–
Green Meadows CDP	929	3.0	–	3.1	15.9	–	–	98.1	74.1	–
Holiday Valley CDP	384	5.7	–	–	22.1	–	–	94.8	91.9	–
Moorefield township	3 591	11.5	8.3	4.5	19.6	3.0	–	66.7	61.9	–
Northridge CDP	2 248	13.4	.5	6.5	14.2	3.2	–	98.5	96.0	–
Pike township	1 360	12.1	28.5	3.6	20.1	–	.6	32.5	22.6	.4
North Hampton village	180	3.9	63.3	1.7	31.7	–	1.1	93.3	14.4	2.8
Pleasant township	983	20.9	19.2	1.3	13.8	–	1.8	21.4	21.4	.6
Catawba village	103	–	58.3	–	23.3	–	–	90.3	92.2	–
Springfield city	29 562	5.2	40.9	16.2	10.3	2.2	.6	99.4	98.5	1.2
Springfield township	4 875	5.5	16.1	4.6	16.8	.7	1.4	27.4	24.5	.5
Clermont County	55 315	26.0	10.0	10.2	16.1	3.8	.8	90.7	66.5	.9
Batavia township	4 967	30.0	11.6	13.4	10.1	1.8	.4	90.9	77.1	.2
Amelia village (pt.)	356	7.3	15.2	39.0	5.6	–	1.4	99.4	98.6	–
Batavia village	661	11.0	35.4	10.6	8.9	2.4	–	95.3	89.0	–
Franklin township	1 354	22.2	23.9	5.2	10.8	–	1.4	88.3	47.6	1.5
Chilo village	56	25.0	44.6	7.1	28.6	–	12.5	64.3	3.6	5.4
Felicity village	321	17.8	33.6	13.7	9.3	–	1.2	99.4	99.4	1.6
Goshen township	4 383	26.5	5.7	3.1	11.5	–	.6	85.0	65.9	.6
Jackson township	798	21.8	12.4	3.1	13.0	–	4.8	76.2	3.1	1.3
Loveland city (pt.)	654	10.7	26.0	15.9	18.5	–	–	100.0	96.3	–
Miami township	9 890	29.1	5.3	4.2	30.1	3.3	.4	90.9	65.4	.6
Day Heights CDP	936	4.5	1.2	–	29.8	–	–	98.6	82.1	2.0
Mount Repose CDP	979	15.8	2.5	.8	19.0	–	.7	99.4	93.8	–
Mulberry CDP	1 005	66.5	1.4	3.3	26.9	30.6	–	97.6	79.4	–
Milford city (pt.)	2 775	10.0	21.8	34.5	7.8	2.3	.9	99.7	97.4	7.2
Monroe township	2 590	33.0	7.4	2.5	12.5	–	.6	92.7	25.6	.4
Ohio township	1 885	17.5	18.2	8.0	15.6	–	1.1	93.9	58.4	–
New Richmond village (pt.)	879	7.3	30.1	14.9	17.3	–	1.5	98.6	84.9	–
Pierce township	3 739	35.9	5.1	12.1	16.4	12.8	.4	92.3	77.1	.4
Amelia village (pt.)	380	61.6	6.3	2.9	10.8	36.6	1.3	99.2	98.7	1.3
New Richmond village (pt.)	–	–	–	–	–	–	–	–	–	–
Withamsville CDP (pt.)	148	38.5	–	–	29.7	–	–	100.0	100.0	2.7
Stonelick township	2 053	22.0	14.9	9.0	16.6	.8	2.4	63.7	24.6	1.2
Owensville village	448	34.6	21.9	32.1	12.5	–	–	97.3	89.3	–
Tate township	2 995	16.2	22.6	8.6	15.0	–	1.4	94.5	35.8	.5
Bethel village	975	12.6	39.2	23.1	11.8	–	–	100.0	97.7	.9
Union township	13 001	29.0	2.7	14.0	13.9	8.7	.3	97.1	93.6	.1
Mount Carmel CDP	1 677	8.2	5.5	13.8	8.1	–	–	95.9	94.7	–
Summerside CDP	1 727	18.8	–	15.5	8.8	6.1	–	99.6	99.6	–
Withamsville CDP (pt.)	1 004	10.4	6.8	21.9	18.5	–	–	99.3	96.3	–
Washington township	871	26.4	28.9	7.0	8.8	–	4.5	64.6	2.0	3.2
Moscow village	114	5.3	79.8	6.1	16.7	–	–	100.0	1.8	–
Neville village	83	26.5	31.3	–	7.2	–	3.6	94.0	7.2	1.2
Wayne township	1 560	25.1	12.0	4.6	11.0	–	.6	73.0	5.4	1.7
Newtonsville village	125	18.4	20.0	3.2	15.2	–	–	96.0	8.0	3.2
Williamsburg township	1 800	10.9	25.9	12.9	13.6	.8	1.3	89.3	60.7	1.1
Williamsburg village	955	9.3	35.4	22.8	9.4	1.6	1.8	99.2	96.9	1.4
Clinton County	13 740	13.3	30.3	10.1	14.9	.1	1.3	72.9	54.9	1.3
Adams township	554	25.1	27.1	2.5	24.4	–	–	67.5	19.1	–
Chester township	448	19.4	37.3	1.1	16.5	–	4.5	32.4	–	2.7
Clark township	580	9.3	47.8	2.9	20.9	–	1.4	59.0	1.0	.7
Martinsville village	167	6.0	49.1	3.6	27.5	–	3.6	97.0	3.0	1.2
Green township	750	12.1	40.4	4.0	21.9	–	1.9	51.5	43.2	2.0
New Vienna village	353	7.9	34.6	7.1	18.1	–	3.1	96.6	89.8	3.4
Jefferson township	471	5.9	35.0	10.6	21.0	–	5.7	47.1	7.4	4.7
Midland village	133	.8	38.3	12.8	9.8	–	8.3	67.7	18.8	6.0
Liberty township	333	13.5	44.4	1.5	32.1	–	4.2	1.5	–	4.5
Port William village	105	13.3	46.7	4.8	15.2	–	13.3	–	–	11.4
Marion township	1 974	7.3	26.0	10.7	9.5	–	1.0	91.5	70.2	.6
Blanchester village (pt.)	1 598	6.6	25.5	13.2	8.4	–	1.0	100.0	86.2	.4
Richland township	1 438	14.9	32.2	5.6	9.7	–	–	76.3	75.0	–
Sabina village	1 104	19.4	26.9	6.8	6.1	–	–	98.1	97.6	–
Union township	5 454	13.5	25.9	16.3	12.6	.2	.7	91.9	83.9	1.3
Wilmington city	4 635	12.6	25.9	18.6	10.6	.3	.7	99.8	96.2	1.5
Vernon township	742	14.7	28.0	5.1	17.8	–	1.2	64.4	4.2	–
Clarksville village	216	6.5	38.4	10.2	12.5	–	.9	98.6	5.6	–
Washington township	571	20.5	24.0	7.7	14.0	–	3.2	25.4	–	4.0

TIPSII [UPF] GPH539 CENSUS90 72583600 05/13/92 1:03 PM MACHINE: C DATA:CENSUS90S*PH5TIPSDA39. 04/29/92 09:58:32 TAPE: NONE FRAME: 256
TSF:CENSUS90*92. 04/29/92 14:11:16 UTF:CENSUS90*93. 04/29/92 14:11:16 META:CENSUS90S*PH5TABLES39. 04/29/92 14:40:02

Table 11. **Structural, Plumbing, and Equipment Characteristics: 1990**—Con.

[Data based on sample and subject to sampling variability, see text. For definitions of terms and meanings of symbols, see text]

State County County Subdivision Place	All housing units	Percent								
		Year structure built		Bedrooms						
		1980 to March 1990	1939 or earlier	None or 1	4 or more	Condominium	Lacking complete plumbing facilities	With public water system or private company	With public sewer	Lacking complete kitchen facilities
Clinton County—Con.										
Wayne township	241	17.0	46.5	1.7	33.6	–	5.4	–	–	5.0
Wilson township	184	11.4	55.4	–	21.2	–	2.7	4.3	–	–
Columbiana County	44 035	9.4	34.6	9.0	13.7	.8	.9	58.6	53.2	1.0
Butler township	1 223	6.2	34.6	3.0	19.7	–	.3	7.7	2.6	.3
Center township	2 508	11.0	43.2	6.7	14.2	–	1.6	59.3	54.6	1.8
Lisbon village	1 261	4.0	63.4	10.7	17.9	–	–	98.3	97.8	1.6
East Liverpool city	6 142	2.3	53.5	15.8	8.8	–	.6	99.3	94.0	1.8
Elkrun township	767	13.6	26.1	.7	19.4	–	1.6	–	1.7	3.3
Fairfield township	3 698	12.9	24.3	13.7	15.2	.8	.4	64.4	59.3	.5
Columbiana village (pt.)	2 268	11.5	24.4	19.2	10.4	1.2	.7	99.6	94.4	–
Leetonia village (pt.)	49	4.1	73.5	2.0	28.6	–	–	87.8	24.5	–
Franklin township	271	5.5	35.1	1.5	17.7	–	2.6	–	–	.4
Summitville village	52	–	44.2	7.7	23.1	–	5.8	–	–	1.9
Hanover township	1 587	9.1	21.2	8.2	17.4	–	1.8	3.9	39.1	.3
Hanoverton village	181	1.1	38.7	12.2	18.2	–	4.4	–	4.4	1.1
Knox township	1 688	8.5	28.9	3.3	18.7	–	1.1	8.5	5.4	.5
Liverpool township	1 944	7.8	18.4	5.0	11.6	–	.6	64.4	26.1	.3
La Croft CDP	565	6.0	25.0	6.4	9.4	–	1.2	75.9	5.0	–
Madison township	1 268	16.6	11.4	5.0	10.0	–	3.2	.8	.8	.5
Middleton township	1 335	17.8	24.4	4.8	12.9	–	1.1	17.4	2.0	.4
Rogers village	106	4.7	67.9	1.9	27.4	–	–	–	–	–
Perry township	7 198	7.8	37.2	11.2	15.4	3.9	.6	89.0	83.3	.4
Salem city	5 300	6.3	43.5	14.3	14.7	3.1	.5	99.7	99.5	.5
St. Clair township	3 153	14.5	11.0	9.8	10.6	–	.6	38.9	14.8	1.0
Calcutta CDP	533	34.7	1.1	21.2	6.2	–	–	71.7	57.2	–
Glenmoor CDP	931	7.0	13.5	6.8	10.4	–	.9	54.9	3.0	2.1
Salem township	2 045	9.8	43.3	5.1	16.9	–	1.4	49.2	46.3	1.9
Leetonia village (pt.)	767	6.0	58.3	6.5	20.5	–	.4	96.5	91.1	1.4
Washingtonville village (pt.)	191	3.7	63.9	5.2	11.0	–	–	95.3	96.3	1.0
Unity township	3 992	9.2	38.0	7.1	11.5	.5	.5	66.3	65.6	.8
East Palestine city	2 097	6.1	51.2	11.1	10.5	–	–	98.8	98.9	.3
New Waterford village	510	20.6	25.7	5.5	6.3	4.1	–	98.4	95.7	1.2
Washington township	1 026	14.5	40.4	7.2	9.4	–	.8	63.4	60.5	.9
Salineville village (pt.)	648	14.5	50.8	7.1	9.7	–	.8	94.8	90.7	1.4
Wayne township	279	9.0	10.4	5.7	4.7	–	9.3	.7	.7	4.7
Wellsville city	2 047	9.9	58.5	11.6	12.1	1.0	1.6	98.9	98.4	1.6
West township	1 007	9.2	37.4	.7	29.6	–	–	2.6	3.0	1.0
Minerva village (pt.)	–	–	–	–	–	–	–	–	–	–
Yellow Creek township	857	10.6	17.4	3.6	15.8	–	.6	5.6	13.8	–
Coshocton County	14 964	12.6	35.1	7.9	14.2	.1	2.4	50.0	46.6	2.2
Adams township	221	12.2	50.7	3.2	22.2	–	6.3	–	–	–
Bedford township	137	16.8	26.3	–	14.6	–	–	10.9	5.1	–
Bethlehem township	467	23.1	20.6	11.1	12.8	–	2.6	4.3	4.3	2.6
Clark township	211	6.2	57.3	7.6	32.2	–	7.1	–	–	7.1
Coshocton city	5 592	6.3	42.8	13.3	14.8	.2	.7	98.8	94.6	1.3
Crawford township	344	16.3	35.2	–	29.1	–	3.8	1.2	–	11.9
Baltic village (pt.)	–	–	–	–	–	–	–	–	–	–
Franklin township	617	9.9	42.3	5.2	12.5	–	2.9	–	–	1.5
Conesville village	168	4.2	71.4	1.2	8.3	–	3.6	–	–	2.4
Jackson township	767	13.2	19.8	4.4	14.1	–	1.7	8.9	2.3	1.3
Jefferson township	699	19.6	36.9	6.3	10.3	–	3.6	40.9	40.5	1.3
Nellie village	101	19.8	39.6	–	15.8	–	3.0	–	4.0	3.0
Warsaw village	274	20.4	40.5	13.5	12.8	–	1.1	97.8	95.3	–
Keene township	632	18.7	23.4	2.2	19.0	–	3.0	1.1	1.1	5.2
Lafayette township	1 706	14.3	21.9	4.6	7.4	–	.9	68.9	61.1	–
West Lafayette village	920	13.8	27.6	4.0	5.0	–	.7	99.6	99.0	–
Linton township	272	16.9	36.8	1.8	11.0	–	–	–	–	–
Plainfield village	78	5.1	39.7	–	19.2	–	–	–	–	–
Mill Creek township	156	24.4	47.4	3.8	39.1	–	11.5	–	–	7.7
Monroe township	165	30.9	21.2	–	12.7	–	12.7	–	–	3.6
Newcastle township	175	5.1	61.1	3.4	12.0	–	8.6	–	–	5.1
Oxford township	609	12.3	19.2	.8	8.9	–	.8	3.6	5.7	2.1
Perry township	170	21.8	48.8	–	17.6	–	10.6	1.2	1.2	3.5
Pike township	178	10.1	43.8	18.5	25.3	–	2.8	–	–	–
Tiverton township	154	10.4	44.2	3.9	26.0	–	15.6	–	–	15.6
Tuscarawas township	879	17.5	16.4	5.9	5.5	–	2.0	40.8	30.5	2.7
Virginia township	219	32.0	47.0	9.6	3.2	–	10.0	–	2.7	5.5
Washington township	204	26.5	52.0	–	24.5	–	–	–	–	–
White Eyes township	390	21.8	41.0	6.2	24.4	–	8.2	–	–	4.9
Crawford County	19 514	5.9	37.2	7.6	14.4	.4	.9	71.1	67.7	.6
Auburn township	334	6.6	54.5	3.6	31.7	–	10.2	–	2.1	3.0
Tiro village	102	1.0	72.5	4.9	26.5	–	7.8	–	6.9	4.9
Bucyrus city	5 740	6.6	39.1	9.7	10.9	.8	.3	99.8	99.9	.4
Bucyrus township	350	14.3	27.4	–	15.7	–	1.7	20.9	20.9	–
Chatfield township	294	2.4	52.7	2.0	28.2	–	1.4	2.0	1.4	2.4
Chatfield village	93	–	46.2	6.5	28.0	–	4.3	–	4.3	7.5
Cranberry township	631	1.3	53.1	3.0	24.7	–	2.5	62.9	17.0	2.5
New Washington village	418	1.7	50.7	4.5	18.2	–	1.2	90.9	24.6	1.2
Dallas township	159	3.1	50.3	–	4.4	–	–	–	–	–
Galion city	5 169	3.3	38.2	11.6	9.9	.4	.5	98.4	96.8	.4
Holmes township	539	6.7	37.7	3.7	20.2	–	–	1.9	.9	–
Jackson township	2 317	9.8	30.3	9.8	11.8	.6	1.8	93.5	89.2	.3
Crestline city (pt.)	2 147	10.3	31.4	10.3	10.9	.6	1.9	98.1	94.9	.3
Jefferson township	638	3.1	23.0	2.0	13.6	–	.8	3.1	1.1	1.3
North Robinson village (pt.)	24	–	25.0	–	8.3	–	–	–	–	–
Liberty township	521	2.7	41.1	–	24.6	–	–	3.5	2.1	–
Lykens township	254	8.3	50.4	–	26.4	–	–	–	–	–
Polk township	915	8.2	12.0	2.3	24.4	–	–	27.5	9.7	.7
Sandusky township	160	–	39.4	–	20.6	–	–	–	–	–
Texas township	131	–	62.6	–	45.0	–	–	–	–	–
Tod township	280	15.4	46.4	–	13.6	–	1.4	–	–	1.4
Vernon township	273	4.4	38.8	–	23.8	–	1.5	–	–	1.5
Whetstone township	809	8.2	36.8	.9	21.9	–	2.1	15.0	13.2	.4
North Robinson village (pt.)	59	–	61.0	5.1	11.9	–	–	–	6.8	5.1
Cuyahoga County	604 538	6.3	31.8	14.7	18.4	4.2	.4	99.1	96.8	.6
Bay Village city	6 359	5.7	12.2	3.5	38.2	2.2	.1	100.0	99.9	–
Beachwood city	4 732	18.1	1.5	11.4	32.0	9.7	.3	100.0	98.8	.2
Bedford city	7 074	15.4	21.0	18.9	12.2	5.8	.2	99.7	98.8	–
Bedford Heights city	5 736	3.3	1.8	22.5	11.0	3.6	.2	99.9	99.4	.3
Bentleyville village	221	47.5	14.0	.9	63.8	–	–	51.1	45.7	–

TIPSII [UPF] GPH539 CENSUS90 72583600 05/13/92 1:03 PM MACHINE: C DATA:CENSUS90S*PH5TIPSDA39. 04/29/92 09:58:32 TAPE: NONE FRAME: 257
TSF:CENSUS90*92. 04/29/92 14:11:16 UTF:CENSUS90*93. 04/29/92 14:11:16 META:CENSUS90S*PH5TABLES39. 04/29/92 14:40:02

Table 11. **Structural, Plumbing, and Equipment Characteristics: 1990**—Con.

[Data based on sample and subject to sampling variability, see text. For definitions of terms and meanings of symbols, see text]

State County County Subdivision Place	All housing units	Percent								
		Year structure built		Bedrooms						
		1980 to March 1990	1939 or earlier	None or 1	4 or more	Condominium	Lacking complete plumbing facilities	With public water system or private company	With public sewer	Lacking complete kitchen facilities
Cuyahoga County—Con.										
Berea city	7 242	4.5	18.8	17.8	21.0	3.8	.3	99.5	99.6	.5
Bratenahl village	769	1.3	41.7	6.0	21.2	48.2	.1	100.0	98.2	.4
Brecksville city	4 407	28.0	6.3	4.4	41.6	12.9	.2	97.3	81.3	–
Broadview Heights city	5 010	24.5	5.3	7.7	23.1	12.8	.3	98.3	88.3	.2
Brooklyn city	5 239	1.5	5.4	17.2	5.6	–	.1	100.0	99.8	.2
Brooklyn Heights village	558	3.0	15.9	1.4	20.3	–	–	100.0	97.1	–
Brook Park city	8 036	2.1	1.7	5.1	15.5	5.4	.4	100.0	96.7	.3
Chagrin Falls township	2 112	14.6	34.8	14.9	28.6	16.7	–	98.4	91.1	.4
Chagrin Falls village	2 053	14.5	34.9	15.3	28.4	17.1	–	100.0	92.5	.4
Cleveland city	224 311	2.8	52.6	17.8	13.1	1.1	.7	99.9	99.5	1.2
Cleveland Heights city	21 862	1.9	56.7	14.7	28.1	1.9	.1	100.0	99.9	.9
Cuyahoga Heights village	271	–	36.9	3.0	18.5	1.1	.7	100.0	98.9	2.2
East Cleveland city	15 168	3.6	41.3	28.3	12.5	1.9	1.3	100.0	99.2	.8
Euclid city	26 586	2.7	15.6	19.9	12.2	6.5	.1	100.0	99.9	.2
Fairview Park city	7 980	1.5	13.0	15.1	18.8	4.3	.2	100.0	99.7	.4
Garfield Heights city	13 000	1.7	24.3	6.4	12.8	–	.3	100.0	98.0	.9
Gates Mills village	992	15.3	28.0	1.6	60.1	–	–	32.1	13.0	.3
Glenwillow village	221	4.1	13.1	14.0	16.3	–	–	14.0	10.9	1.4
Highland Heights city	2 176	18.2	4.5	–	42.9	–	–	99.3	79.7	.9
Hunting Valley village (pt.)	269	7.1	28.3	–	67.7	–	–	50.6	5.9	–
Independence city	2 424	11.3	14.5	1.4	28.4	–	.2	99.5	92.2	–
Lakewood city	28 521	1.6	63.3	28.1	14.8	8.1	.2	100.0	99.9	.3
Linndale village	85	11.8	45.9	18.8	11.8	–	–	100.0	100.0	–
Lyndhurst city	6 729	1.9	8.1	5.4	28.1	8.4	.3	99.8	99.8	.2
Maple Heights city	10 791	1.0	15.2	7.1	12.3	2.8	.3	100.0	99.3	.1
Mayfield village	1 416	7.0	7.0	2.5	38.0	3.8	.1	98.6	73.2	.6
Mayfield Heights city	10 300	6.9	5.8	24.4	6.9	5.2	.2	99.8	99.6	.1
Middleburg Heights city	6 312	4.7	3.0	11.9	21.0	12.7	.1	98.4	93.2	–
Moreland Hills village	1 290	20.7	11.9	–	59.1	4.7	–	83.8	30.9	–
Newburgh Heights village	1 096	3.6	70.2	8.6	15.1	–	1.5	100.0	99.0	.4
North Olmsted city	13 081	6.9	5.8	8.1	29.7	11.9	.2	99.9	99.8	.2
North Randall village	491	3.1	12.6	33.8	1.4	.8	–	100.0	99.6	.4
North Royalton city	9 109	31.6	5.9	5.8	21.8	19.4	.2	96.1	84.2	.1
Oakwood village	1 354	12.2	13.7	18.5	14.3	.5	.8	90.1	90.9	.7
Olmsted township	3 436	32.0	7.0	3.9	21.8	.5	.3	75.6	65.9	.1
Olmsted Falls city	2 514	18.9	12.7	7.6	24.1	17.2	–	89.9	60.5	–
Orange village	1 047	24.9	11.1	–	41.7	9.6	.8	36.4	36.3	.6
Parma city	35 589	4.7	10.3	8.1	13.6	1.7	.2	99.9	96.3	.3
Parma Heights city	9 544	2.3	2.9	17.8	11.2	2.6	.3	99.9	99.3	.3
Pepper Pike city	2 170	13.5	2.3	2.7	65.2	–	–	91.0	37.6	–
Richmond Heights city	4 503	8.0	1.7	21.1	17.7	6.0	–	99.5	81.9	–
Riveredge township	–	–	–	–	–	–	–	–	–	–
Rocky River city	9 691	7.5	19.4	12.2	22.6	18.4	.2	100.0	99.9	–
Seven Hills city	4 584	7.7	2.6	.3	28.7	.2	.4	99.7	85.2	–
Shaker Heights city	13 374	1.6	39.3	8.4	40.0	6.7	.2	100.0	100.0	.4
Solon city	6 601	31.2	5.1	1.8	45.1	2.4	–	95.2	87.2	–
South Euclid city	9 565	2.3	16.5	5.8	22.0	4.5	–	99.9	99.2	.1
Strongsville city	13 099	29.5	3.0	7.0	37.2	4.7	.2	98.5	91.4	.1
University Heights city	5 286	1.7	24.2	7.9	31.3	.4	–	100.0	100.0	–
Valley View village	691	29.2	15.9	1.7	39.5	.6	–	92.8	85.4	–
Walton Hills village	832	13.1	6.5	.8	34.4	–	.4	98.1	96.2	.4
Warrensville township	399	42.9	2.3	52.9	–	4.8	–	100.0	98.7	–
Warrensville Heights city	6 785	.2	2.5	14.1	8.8	11.2	.2	99.4	98.8	.1
Westlake city	11 014	40.0	5.3	11.3	33.9	16.8	.1	99.6	95.7	.3
Woodmere village	484	5.0	4.8	37.0	8.3	2.1	–	75.8	75.2	–
Darke County	20 338	8.1	38.0	6.3	17.7	.1	.8	47.3	45.7	.8
Adams township	1 205	3.1	49.2	3.2	24.4	–	1.0	42.7	33.9	1.1
Bradford village (pt.)	315	4.8	54.9	4.1	16.8	–	1.3	98.4	98.1	1.3
Gettysburg village	192	1.0	63.0	3.1	29.2	–	–	96.4	37.5	1.0
Allen township	427	11.9	49.9	2.6	31.6	–	.9	–	3.7	.5
Burkettsville village (pt.)	36	25.0	47.2	8.3	25.0	–	–	–	16.7	–
New Weston village	59	27.1	44.1	–	22.0	–	3.4	–	3.4	–
Rossburg village	85	4.7	34.1	9.4	17.6	–	–	–	9.4	–
Brown township	836	4.3	42.6	3.2	18.7	–	.2	59.8	55.6	.7
Ansonia village	495	3.6	39.2	5.1	12.3	–	.4	99.4	92.7	.8
Butler township	578	1.9	38.1	3.6	21.6	–	–	14.0	8.7	–
Castine village	82	4.9	51.2	6.1	14.6	–	–	–	32.9	–
New Madison village (pt.)	79	–	3.8	–	–	–	–	100.0	29.1	–
Franklin township	433	7.2	47.1	5.3	21.0	–	3.2	1.8	1.8	–
Greenville township	7 125	10.3	31.6	9.9	12.0	.2	.3	77.1	77.1	1.1
Greenville city	5 500	9.9	33.6	12.6	9.6	.2	.3	99.2	98.1	1.4
Harrison township	855	3.3	51.7	4.2	22.7	–	1.6	35.1	7.7	1.1
Hollansburg village	127	–	71.7	9.4	32.3	–	3.1	–	1.6	.8
New Madison village (pt.)	285	–	47.0	7.0	17.5	–	.7	100.0	22.5	–
Jackson township	1 307	7.5	36.8	6.5	15.4	.8	.2	60.0	60.1	.6
Union City village	791	7.0	32.2	9.9	9.7	1.4	.4	98.9	97.3	1.0
Liberty township	439	13.4	41.5	3.4	21.9	–	3.6	–	1.4	.5
Palestine village	82	7.3	57.3	–	20.7	–	–	–	4.9	2.4
Mississinawa township	270	8.5	65.6	–	41.1	–	2.2	–	–	–
Monroe township	619	8.2	31.7	2.1	22.5	–	.3	1.0	3.1	.3
Pitsburg village	171	.6	37.4	3.5	18.7	–	1.2	3.5	7.0	1.2
Neave township	966	10.6	19.6	7.2	12.2	–	.4	9.7	13.7	.6
Wayne Lakes village	320	.6	5.3	14.4	4.7	–	1.3	–	2.2	1.9
Patterson township	419	11.5	52.5	2.4	28.6	–	.5	1.0	2.4	–
Osgood village	88	13.6	23.9	5.7	28.4	–	–	4.5	9.1	–
Yorkshire village	52	5.8	57.7	3.8	23.1	–	3.8	–	3.8	–
Richland township	331	7.6	51.1	2.1	23.3	–	2.4	–	–	2.4
Twin township	1 520	7.3	39.0	5.1	15.9	–	–	55.1	55.9	.1
Arcanum village	828	8.6	37.0	5.1	12.9	–	–	99.2	98.6	.2
Gordon village	87	3.4	57.5	11.5	18.4	–	–	–	11.5	–
Ithaca village	52	3.8	53.8	17.3	21.2	–	–	3.8	21.2	–
Van Buren township	605	5.6	36.5	–	17.9	–	4.5	–	–	–
Wabash township	290	10.3	45.2	–	24.5	–	–	–	.7	.7
North Star village	79	5.1	36.7	–	17.7	–	–	–	2.5	–
Washington township	467	10.7	41.1	1.9	27.6	–	–	–	1.5	–
Wayne township	1 481	6.1	39.3	9.4	18.0	–	1.1	66.6	66.0	1.4
Versailles village	971	5.0	43.5	12.5	15.8	–	.4	99.8	99.0	1.0
York township	165	3.6	67.9	–	42.4	–	7.9	–	–	7.9

TIPSII [UPF] GPH539 CENSUS90 72583600 05/13/92 1:03 PM MACHINE: C DATA:CENSUS90S*PH5TIPSDA39. 04/29/92 09:58:32 TAPE: NONE FRAME: 258
TSF:CENSUS90*92. 04/29/92 14:11:16 UTF:CENSUS90*93. 04/29/92 14:11:16 META:CENSUS90S*PH5TABLES39. 04/29/92 14:40:02

Table 11. **Structural, Plumbing, and Equipment Characteristics: 1990**—Con.

[Data based on sample and subject to sampling variability, see text. For definitions of terms and meanings of symbols, see text]

State County County Subdivision Place	All housing units	Percent								
		Year structure built		Bedrooms						
		1980 to March 1990	1939 or earlier	None or 1	4 or more	Condominium	Lacking complete plumbing facilities	With public water system or private company	With public sewer	Lacking complete kitchen facilities
Defiance County	14 737	11.6	30.6	5.5	19.9	.6	.6	64.7	61.7	.8
Adams township	330	10.0	48.8	1.5	46.4	–	–	–	–	–
Defiance township	5 303	11.6	33.8	6.6	16.9	.6	.3	88.8	88.6	.9
Defiance city (pt.)	4 671	11.7	36.7	7.2	15.6	.7	.2	99.4	99.1	1.0
Delaware township	720	12.6	33.3	5.1	20.3	–	1.4	41.8	43.9	1.0
Sherwood village	312	5.1	35.3	3.8	21.8	–	.6	94.6	94.9	1.0
Farmer township	311	2.9	67.8	–	25.1	–	–	–	1.6	–
Hicksville township	1 958	11.2	32.3	8.2	19.0	–	1.3	77.7	78.7	1.0
Hicksville village	1 504	11.0	35.0	9.6	16.2	–	.8	96.1	98.3	.8
Highland township	902	13.9	15.1	–	19.1	–	.4	44.8	4.8	.4
Mark township	344	8.4	31.7	2.0	28.5	–	–	2.3	2.3	–
Milford township	331	13.6	45.9	2.7	30.8	–	–	–	–	–
Noble township	2 226	11.2	18.0	7.6	18.1	.5	.6	78.0	76.9	.7
Defiance city (pt.)	1 549	4.8	21.3	9.6	18.3	.8	–	97.9	97.7	–
Richland township	1 137	16.0	21.7	5.5	24.7	4.2	1.1	53.3	48.1	1.1
Defiance city (pt.)	255	27.1	1.6	5.9	9.0	18.8	–	96.5	96.5	–
Tiffin township	636	14.2	32.4	1.6	16.0	–	–	15.3	29.1	–
Washington township	539	4.8	41.4	1.3	23.4	–	.9	27.1	8.7	.9
Ney village	141	5.0	54.6	2.1	19.9	–	–	95.0	33.3	–
Delaware County	24 377	28.4	22.0	6.4	28.3	1.2	.2	79.8	54.0	.4
Ashley village	423	24.1	43.7	7.1	13.9	–	1.2	99.5	98.8	.5
Berkshire township	792	20.5	37.4	.4	24.9	–	–	63.0	13.1	.4
Galena village	160	15.6	48.1	1.9	14.4	–	–	90.6	12.5	1.9
Berlin township	771	24.6	18.7	.8	15.8	–	–	90.1	19.8	–
Brown township	420	18.8	39.5	–	31.9	–	–	73.8	–	–
Delaware city (pt.)	–	–	–	–	–	–	–	–	–	–
Concord township	2 565	56.4	6.3	.8	52.1	3.4	–	82.2	50.8	–
Delaware city (pt.)	–	–	–	–	–	–	–	–	–	–
Dublin city (pt.)	1 280	86.9	–	–	70.2	6.8	–	98.9	98.8	–
Shawnee Hills village	188	27.1	4.8	–	17.0	–	–	86.2	1.1	–
Delaware township	8 038	16.3	29.0	13.4	18.1	2.6	.2	97.3	91.4	.4
Delaware city (pt.)	7 337	15.2	29.9	14.5	17.6	2.8	.3	99.4	98.0	.5
Genoa township	1 397	22.1	7.0	.6	34.0	–	–	84.2	19.2	–
Harlem township	1 181	31.3	9.4	2.2	18.4	–	.3	58.6	23.9	–
Kingston township	370	30.5	19.7	2.2	23.8	–	–	18.4	–	–
Liberty township	2 121	46.6	13.7	.6	52.4	–	.3	90.3	43.9	.6
Powell village	752	82.2	6.6	–	72.1	–	.3	98.9	86.2	–
Marlboro township	53	20.8	26.4	–	15.1	–	–	9.4	–	–
Orange township	1 357	52.4	9.1	2.4	32.6	.7	–	92.9	54.2	.7
Oxford township	318	7.9	33.6	11.6	11.3	–	–	65.1	34.6	.6
Porter township	466	27.0	24.9	1.7	31.8	–	2.1	–	–	–
Radnor township	457	12.3	42.2	9.6	32.2	–	–	18.8	–	3.3
Scioto township	743	23.1	42.8	1.6	18.3	–	1.2	52.5	1.6	.7
Ostrander village	157	22.9	58.0	2.5	19.1	–	1.3	93.0	–	3.2
Sunbury village	783	13.2	30.3	6.0	16.3	–	.1	98.6	96.9	–
Thompson township	184	9.8	48.9	–	19.6	–	–	–	–	–
Trenton township	583	20.8	27.4	4.1	35.2	–	–	.5	1.2	–
Troy township	985	30.8	10.8	17.0	15.4	–	–	70.3	43.6	–
Delaware city (pt.)	323	36.8	3.4	42.4	14.9	–	–	100.0	96.0	–
Westerville city (pt.)	370	54.3	12.7	–	69.5	–	–	90.5	82.7	–
Erie County	32 827	11.2	31.1	10.7	18.9	3.3	.7	85.8	75.2	.9
Berlin township	1 397	8.7	35.4	2.0	23.4	–	.6	43.9	11.0	.7
Berlin Heights village	277	5.1	55.2	1.8	22.0	–	1.8	84.8	3.6	2.2
Florence township	708	13.0	30.5	4.4	26.7	–	2.3	29.1	–	–
Groton township	441	11.1	21.3	4.8	27.9	–	1.6	4.8	–	1.6
Huron township	4 130	18.2	21.1	9.7	24.1	9.0	1.1	95.2	89.9	.7
Huron city	3 204	12.7	21.9	9.3	23.8	5.6	.7	99.8	96.5	.4
Kelleys Island village	607	23.4	44.2	9.9	28.5	.7	1.5	61.1	1.3	1.5
Margaretta township	2 419	11.2	19.1	5.4	15.8	.1	.8	62.1	38.5	.7
Bay View village	336	12.2	19.9	8.0	16.7	.9	1.2	96.7	4.2	2.1
Castalia village	344	3.2	38.4	2.0	16.0	–	.9	98.0	98.3	.3
Milan township	1 218	8.9	35.1	5.7	27.5	–	.9	47.5	33.2	1.6
Milan village (pt.)	416	4.1	57.5	7.7	29.1	–	–	99.5	88.0	–
Oxford township	413	14.3	27.6	1.9	22.8	–	2.9	11.4	–	2.9
Perkins township	3 895	12.8	7.8	5.2	24.0	4.5	.5	98.5	83.6	.9
Fairview Lanes CDP	382	1.0	–	–	15.4	–	–	100.0	96.9	–
Sandusky South CDP	2 157	13.2	6.6	2.4	23.1	3.3	.5	100.0	95.4	.8
Sandusky city	13 416	7.9	44.4	16.7	12.5	3.4	.2	99.9	99.6	.7
Vermilion township	4 183	12.6	23.8	7.2	23.6	1.8	1.1	87.2	68.5	1.6
Vermilion city (pt.)	2 272	5.9	28.9	6.4	26.8	.7	–	99.7	97.3	.7
Fairfield County	39 014	18.2	24.6	8.9	20.8	.7	.6	62.0	62.9	.6
Amanda township	819	11.4	37.5	1.0	11.5	–	2.9	32.8	2.6	2.4
Amanda village	286	2.4	48.6	2.8	6.3	–	–	93.4	6.6	–
Berne township	1 664	15.7	20.4	3.4	15.1	–	.8	12.3	12.6	1.0
Sugar Grove village	166	18.1	60.2	4.8	19.9	–	.6	100.0	97.0	.6
Bloom township	1 982	16.6	18.4	1.8	34.2	–	.9	14.8	16.2	.9
Canal Winchester village (pt.)	–	–	–	–	–	–	–	–	–	–
Lithopolis village	232	6.9	39.7	10.3	17.7	–	1.7	97.0	97.4	2.2
Clear Creek township	1 064	20.5	29.1	1.2	18.5	–	1.5	12.8	3.6	.6
Stoutsville village	197	6.6	54.3	6.6	13.2	–	4.6	49.2	11.7	3.0
Greenfield township	1 664	16.8	18.3	3.4	20.3	–	–	32.3	21.6	–
Carroll village	213	1.9	40.8	16.0	13.6	–	–	94.4	20.2	–
Hocking township	956	13.1	26.0	2.5	18.6	–	.6	1.7	1.2	–
Lancaster city	14 754	9.8	31.4	16.1	9.7	.6	.3	98.4	97.1	.6
Liberty township	2 430	19.1	26.7	8.4	20.0	.5	1.3	49.9	49.0	–
Baltimore village	1 180	18.6	31.3	16.8	10.5	1.1	.8	100.0	99.2	–
Madison township	440	15.2	25.0	–	8.9	–	3.9	1.6	1.6	2.0
Pleasant township	1 978	10.9	16.5	2.5	31.6	.6	.4	16.1	22.5	.1
Pleasantville village (pt.)	213	35.2	44.1	21.1	10.8	5.2	.9	99.1	97.7	.9
Richland township	613	17.1	36.7	3.8	10.8	–	.3	2.9	4.4	.3
Rushville village	94	8.5	59.6	13.8	28.7	–	2.1	9.6	13.8	2.1
West Rushville village	47	10.6	72.3	–	17.0	–	–	–	–	–
Rush Creek township	1 284	11.8	38.4	6.3	14.6	.5	1.3	42.7	41.2	1.9
Bremen village	531	.8	56.9	8.9	12.1	1.1	.4	98.9	98.9	1.1
Violet township	6 628	45.4	5.3	5.0	45.8	1.8	.3	69.5	77.2	.4
Canal Winchester village (pt.)	–	–	–	–	–	–	–	–	–	–
Columbus city (pt.)	358	93.3	2.2	9.5	16.5	10.3	–	97.8	94.7	–
Pickerington village (pt.)	2 151	46.3	6.7	7.3	23.8	3.9	.2	89.3	95.1	.2
Reynoldsburg city (pt.)	–	–	–	–	–	–	–	–	–	–

TIPSII [UPF] GPH539 CENSUS90 72583600 05/13/92 1:03 PM MACHINE: C DATA:CENSUS90S*PH5TIPSDA39. 04/29/92 09:58:32 TAPE: NONE FRAME: 259
TSF:CENSUS90*92. 04/29/92 14:11:16 UTF:CENSUS90*93. 04/29/92 14:11:16 META:CENSUS90S*PH5TABLES39. 04/29/92 14:40:02

Table 11. **Structural, Plumbing, and Equipment Characteristics: 1990**—Con.

[Data based on sample and subject to sampling variability, see text. For definitions of terms and meanings of symbols, see text]

State County County Subdivision Place	All housing units	Percent								
		Year structure built		Bedrooms						
		1980 to March 1990	1939 or earlier	None or 1	4 or more	Condominium	Lacking complete plumbing facilities	With public water system or private company	With public sewer	Lacking complete kitchen facilities
Fairfield County—Con.										
Walnut township	2 738	13.1	33.4	7.9	18.5	.3	1.6	54.6	71.4	1.3
Fairfield Beach CDP	532	12.0	8.3	13.0	7.5	–	1.5	10.3	92.1	1.5
Millersport village	432	15.0	37.0	11.3	13.9	–	.5	97.5	97.9	.5
Pleasantville village (pt.)	118	3.4	63.6	4.2	16.1	–	1.7	98.3	98.3	1.7
Thurston village	181	16.6	49.7	7.2	15.5	–	–	98.9	100.0	–
Fayette County	10 816	10.2	31.6	9.0	12.9	.1	1.0	62.3	60.8	1.1
Concord township	364	5.8	31.9	1.1	21.7	–	2.7	1.1	–	–
Green township	160	3.1	56.3	3.8	31.3	–	3.8	–	3.8	–
Jasper township	311	19.9	51.4	9.3	9.3	–	3.5	–	–	1.9
Milledgeville village	51	15.7	64.7	5.9	3.9	–	15.7	–	–	5.9
Octa village (pt.)	21	19.0	52.4	9.5	–	–	14.3	–	–	14.3
Jefferson township	1 066	11.0	40.2	3.8	14.9	–	1.0	49.3	48.4	1.1
Jeffersonville village	504	7.7	31.7	6.0	12.1	–	.4	98.6	98.2	1.2
Octa village (pt.)	1	–	100.0	–	–	–	–	–	–	–
Madison township	366	19.4	26.5	3.3	18.0	–	1.1	2.7	2.7	1.6
Marion township	275	4.7	30.2	1.8	27.3	–	2.2	18.9	16.4	–
New Holland village (pt.)	45	4.4	33.3	11.1	4.4	–	–	100.0	100.0	–
Paint township	622	11.4	50.0	2.3	17.4	–	2.1	45.0	37.1	2.3
Bloomingburg village (pt.)	274	10.2	42.0	5.1	10.9	–	–	99.3	82.8	.7
Perry township	351	13.1	40.7	–	30.5	–	1.4	–	–	1.4
Union township	1 413	7.7	18.7	6.2	10.3	–	1.1	35.0	29.4	.9
Bloomingburg village (pt.)	–	–	–	–	–	–	–	–	–	–
Washington city	5 394	10.5	29.1	14.3	8.8	.3	.4	99.3	98.9	1.0
Wayne township	494	4.9	31.2	.6	21.3	–	1.4	2.2	4.5	1.4
Franklin County	405 418	19.1	15.1	14.8	16.0	5.3	.3	95.7	95.0	.7
Bexley city	4 960	1.2	45.9	6.7	32.9	.7	–	99.9	99.6	–
Blendon township	4 091	18.7	2.3	3.5	33.4	2.3	.4	91.0	86.8	.3
Huber Ridge CDP	1 800	1.8	.6	.2	35.8	.7	.8	99.1	99.4	.4
Minerva Park village	564	1.8	4.3	.4	24.8	1.2	–	98.9	95.0	–
Brown township	624	26.9	10.7	2.2	34.9	–	–	2.7	2.7	–
Lake Darby CDP (pt.)	25	52.0	48.0	–	–	–	–	–	–	–
Clinton township	2 238	6.2	16.1	25.7	7.6	4.2	1.1	99.7	95.7	1.0
Columbus city (pt.)	277 744	19.8	17.5	18.1	11.2	5.8	.4	99.3	98.7	.8
Franklin township	6 032	7.7	10.2	10.4	9.0	1.4	.4	85.6	77.0	.3
Marble Cliff village	304	6.3	27.0	21.7	21.1	14.1	–	100.0	100.0	.7
Valleyview village	263	1.5	32.3	3.0	9.9	–	.8	100.0	99.2	.8
Grandview Heights city	3 013	1.2	52.2	7.3	15.9	6.6	–	100.0	100.0	.8
Hamilton township	3 696	8.3	15.1	3.1	18.0	8.1	.7	81.4	78.1	.5
Lockbourne village	76	2.6	47.4	9.2	17.1	–	9.2	75.0	–	9.2
Obetz village (pt.)	1 001	8.4	22.9	2.5	17.7	–	–	95.3	95.7	.5
Jackson township	9 736	20.8	6.9	7.8	18.0	2.1	.4	82.4	81.4	.4
Grove City city	7 675	22.9	5.8	8.9	17.0	2.5	.2	97.5	96.3	.3
Urbancrest village	348	8.0	10.9	12.9	3.4	4.0	.6	97.7	95.1	2.3
Jefferson township	1 426	14.9	14.4	2.0	35.2	–	.5	8.8	10.2	1.0
Reynoldsburg city (pt.)	6	–	–	–	–	–	–	–	–	–
Madison township	6 700	6.4	11.6	6.3	18.6	.4	.3	73.5	74.6	.1
Blacklick Estates CDP (pt.)	2 873	1.4	–	6.5	18.4	.8	.6	95.2	94.5	–
Canal Winchester village (pt.)	1 025	12.8	30.9	7.0	23.6	–	–	87.5	88.2	–
Groveport village	1 101	8.0	24.0	12.9	8.9	–	–	93.0	93.7	–
Obetz village (pt.)	179	27.4	2.2	–	3.9	–	–	96.1	87.7	3.4
Pickerington village (pt.)	16	–	37.5	–	37.5	–	–	–	–	–
Mifflin township	10 156	28.7	3.3	6.6	30.3	1.2	.2	94.6	92.3	.2
Gahanna city	9 921	29.4	3.2	6.5	30.8	1.2	.1	96.2	94.1	.1
Norwich township	6 142	33.7	3.6	5.8	25.9	1.6	–	83.7	83.9	.1
Hilliard city (pt.)	4 544	42.9	2.9	7.8	20.8	2.2	–	94.8	95.2	.2
Perry township	2 235	18.8	3.2	1.3	51.7	3.2	.3	77.9	74.9	–
Dublin city (pt.)	509	38.9	8.6	–	24.6	14.1	–	52.1	40.1	–
Plain township	1 568	12.6	10.8	1.8	28.4	–	–	2.5	4.0	.4
New Albany village	633	6.3	10.1	2.8	22.6	–	–	3.0	3.6	.9
Pleasant township	2 359	22.9	11.7	2.2	21.7	–	.5	15.7	22.0	.5
Harrisburg village (pt.)	146	9.6	52.7	10.3	19.9	–	2.7	5.5	5.5	2.7
Prairie township	6 669	9.9	4.8	10.4	16.3	4.0	.4	86.4	85.7	.4
Lake Darby CDP (pt.)	789	19.9	–	–	15.6	–	–	96.6	96.6	–
Lincoln Village CDP	4 176	5.9	3.1	12.2	13.1	6.0	.2	99.6	96.8	.2
New Rome village	51	–	27.5	9.8	11.8	–	17.6	100.0	78.4	17.6
Sharon township	6 772	8.8	7.3	3.5	38.1	6.7	.2	94.1	92.1	–
Riverlea village	217	.9	9.7	.5	24.4	–	–	100.0	100.0	–
Worthington city	5 742	9.4	7.2	3.9	40.8	7.9	.2	98.2	97.9	–
Truro township	10 842	29.4	1.9	11.7	21.8	3.9	.2	98.9	97.8	.4
Blacklick Estates CDP (pt.)	498	2.4	–	23.3	14.3	–	–	100.0	100.0	–
Brice village	55	5.5	65.5	1.8	1.8	–	–	89.1	78.2	–
Reynoldsburg city (pt.)	10 141	30.8	1.6	11.4	21.8	4.2	.1	99.5	98.6	.4
Upper Arlington city	14 376	3.7	12.4	3.5	33.6	8.6	–	99.5	99.7	1.1
Washington township	4 848	70.0	3.1	4.0	48.7	10.9	.3	80.8	83.9	–
Dublin city (pt.)	4 127	77.9	1.4	4.3	53.8	12.8	.3	93.0	95.0	–
Hilliard city (pt.)	12	58.3	41.7	–	–	–	–	–	–	–
Westerville city (pt.)	10 126	30.8	8.0	6.3	39.5	6.7	.1	98.9	98.5	.6
Whitehall city	9 065	2.3	5.9	17.7	11.1	6.3	.3	99.9	99.2	.6
Fulton County	14 095	13.1	33.3	5.2	21.8	.3	.9	54.1	49.8	1.1
Amboy township	575	5.9	54.8	2.8	24.2	–	.7	42.4	6.4	–
Metamora village	208	2.9	58.7	6.7	20.2	–	1.9	98.1	16.8	–
Chesterfield township	351	9.1	34.8	2.3	27.6	–	3.1	2.3	2.3	4.3
Clinton township	3 156	13.7	31.7	9.1	22.0	.6	.5	79.6	81.0	.2
Wauseon city	2 410	13.4	29.4	11.2	19.2	.8	.5	99.8	98.7	.2
Dover township	422	10.4	50.2	6.4	19.2	–	–	18.7	5.2	–
Franklin township	266	7.1	69.9	–	51.9	–	4.5	–	–	4.5
Fulton township	1 142	17.1	32.9	3.5	20.2	–	1.5	61.6	58.1	1.0
Swanton village (pt.)	609	18.2	26.6	4.6	17.7	–	1.0	100.0	99.2	–
German township	2 025	13.0	31.0	4.2	24.2	.9	.8	65.7	70.2	1.5
Archbold village	1 343	14.9	23.2	5.0	18.2	1.3	–	99.0	99.6	1.0
Gorham township	961	14.5	42.5	8.5	22.0	–	2.3	60.9	58.6	3.7
Fayette village	523	19.9	37.5	6.9	16.4	–	–	98.9	96.4	1.0
Pike township	563	17.8	19.2	1.8	16.7	–	–	3.2	–	–
Royalton township	516	8.3	43.2	.4	24.6	–	1.0	50.4	9.9	1.2
Lyons village	226	5.8	48.7	.9	15.5	–	2.2	99.1	15.0	.9
Swan Creek township	2 601	14.3	19.6	3.4	17.0	–	.5	33.1	30.9	1.0
Delta village (pt.)	154	15.6	14.9	24.7	8.4	–	–	100.0	96.1	–
Swanton village (pt.)	546	4.4	33.7	5.3	20.7	–	–	99.3	95.8	–
York township	1 517	11.7	39.9	5.7	21.9	–	.7	67.6	58.5	1.1
Delta village (pt.)	953	10.1	35.2	7.6	17.3	–	–	100.0	90.7	.6

TIPSII [UPF] GPH539 CENSUS90 72583600 05/13/92 1:03 PM MACHINE: C DATA:CENSUS90S*PH5TIPSDA39. 04/29/92 09:58:32 TAPE: NONE FRAME: 260
TSF:CENSUS90*92. 04/29/92 14:11:16 UTF:CENSUS90*93. 04/29/92 14:11:16 META:CENSUS90S*PH5TABLES39. 04/29/92 14:40:02

Table 11. **Structural, Plumbing, and Equipment Characteristics: 1990**—Con.

[Data based on sample and subject to sampling variability, see text. For definitions of terms and meanings of symbols, see text]

State County County Subdivision Place	All housing units	Percent								
		Year structure built		Bedrooms						
		1980 to March 1990	1939 or earlier	None or 1	4 or more	Condominium	Lacking complete plumbing facilities	With public water system or private company	With public sewer	Lacking complete kitchen facilities
Gallia County	12 564	20.4	19.3	6.4	13.3	–	3.3	85.3	30.1	1.9
Addison township	1 051	24.2	12.7	4.3	10.4	–	1.2	85.4	5.5	1.2
Cheshire township	461	12.6	30.8	2.6	13.2	–	1.1	76.1	6.1	–
Cheshire village	118	13.6	40.7	9.3	9.3	–	4.2	84.7	11.0	–
Clay township	771	14.8	16.0	2.5	9.5	–	5.7	84.2	4.7	2.2
Gallipolis township	2 837	10.5	32.1	13.2	14.9	–	.2	97.5	81.8	.3
Gallipolis city	2 184	11.0	37.9	14.5	14.7	–	.2	98.5	93.3	.4
Green township	2 079	19.4	8.2	6.5	13.5	–	.9	93.6	37.8	.5
Greenfield township	190	20.5	16.8	–	16.8	–	6.8	44.2	6.8	6.8
Guyan township	464	12.3	20.7	7.3	9.3	–	16.2	52.4	2.4	9.7
Crown City village	199	12.1	26.6	8.5	5.5	–	11.1	58.3	5.5	7.0
Harrison township	383	21.7	21.7	2.6	9.1	–	7.3	66.1	3.1	2.9
Huntington township	629	21.9	24.5	6.5	19.6	–	8.3	72.2	2.1	4.8
Vinton village	138	13.0	27.5	4.3	11.6	–	1.4	89.9	7.2	–
Morgan township	450	36.4	2.9	1.1	12.9	–	1.3	82.2	–	–
Ohio township	402	23.9	22.1	8.5	3.7	–	14.4	60.0	3.5	3.0
Perry township	409	30.8	15.4	4.6	7.1	–	7.1	82.2	1.7	5.1
Raccoon township	834	32.3	16.2	5.6	14.6	–	.2	90.5	38.8	.5
Centerville village	58	34.5	20.7	–	6.9	–	3.4	84.5	15.5	6.9
Rio Grande village	298	32.2	11.7	4.0	14.4	–	–	99.3	96.6	–
Springfield township	1 218	29.6	14.4	2.1	15.3	–	3.9	94.6	12.8	3.0
Walnut township	386	26.2	26.7	1.0	20.5	–	3.9	58.0	–	4.7
Geauga County	27 922	17.5	16.6	4.5	35.4	2.4	1.5	18.6	24.9	2.1
Auburn township	1 129	29.3	12.9	1.6	33.7	8.3	–	7.3	8.0	–
Bainbridge township	3 398	24.7	9.1	.3	45.0	9.8	.8	27.5	41.6	.6
Bainbridge CDP	1 285	18.8	6.0	.3	52.4	21.6	–	56.3	75.5	–
Burton township	1 473	9.5	22.6	8.8	23.4	–	.5	37.5	47.7	1.0
Burton village	543	14.2	37.9	14.5	13.1	–	–	95.8	92.6	1.1
Chardon village	1 817	14.3	30.3	16.7	18.3	8.4	–	97.9	94.8	.4
Chardon township	1 441	20.6	12.4	1.2	36.0	–	.6	3.5	3.5	.4
Chester township	3 816	11.8	6.6	1.5	39.1	–	.3	1.8	9.8	.6
Chesterland CDP	768	4.8	8.6	–	31.6	–	–	–	18.2	2.0
Claridon township	1 061	13.4	30.8	4.9	28.4	–	.7	4.1	19.8	.8
Aquilla village	150	.7	33.3	9.3	16.7	–	–	4.7	96.0	–
Hambden township	1 214	24.5	15.0	6.4	19.4	–	–	14.7	13.3	–
Huntsburg township	706	13.7	28.5	2.5	31.4	–	7.6	–	2.7	10.8
Middlefield township	1 919	18.0	22.8	13.4	22.4	1.0	8.8	47.4	46.1	10.7
Middlefield village	832	13.2	30.8	25.1	13.3	2.4	–	97.6	97.5	–
Montville township	581	14.8	24.1	5.7	30.8	–	–	–	–	–
Munson township	1 774	18.4	14.8	.8	47.5	–	–	2.8	1.5	.5
Newbury township	2 024	13.2	20.1	5.3	30.7	.6	.3	5.9	7.0	1.9
Parkman township	823	20.2	26.4	6.6	38.6	–	9.5	2.6	2.3	14.5
Russell township	2 071	13.7	12.0	1.7	49.4	–	–	7.2	12.8	–
Hunting Valley village (pt.)	73	23.3	28.8	12.3	65.8	–	–	19.2	–	–
South Russell village	1 174	23.4	5.3	–	62.5	4.7	.3	14.6	67.5	–
Thompson township	806	20.0	26.1	4.3	24.2	–	1.2	4.3	4.8	1.7
Troy township	695	16.5	26.8	5.8	25.5	–	4.0	6.0	6.8	4.3
Greene County	50 238	13.5	11.9	9.5	21.6	2.3	.2	77.8	81.8	1.1
Bath township	15 498	16.2	6.3	16.6	13.9	4.7	.2	93.8	92.6	2.5
Fairborn city (pt.)	13 288	16.6	5.7	18.8	12.7	5.0	.2	99.7	99.2	3.0
Wright-Patterson AFB CDP (pt.)	921	2.5	13.1	1.7	21.9	1.6	–	98.2	100.0	–
Beavercreek township	12 803	14.8	3.7	4.2	35.7	2.4	.1	59.0	89.1	.2
Beavercreek city	12 148	14.4	2.7	4.4	35.2	2.5	.1	61.5	93.2	.2
Fairborn city (pt.)	–	–	–	–	–	–	–	–	–	–
Wright-Patterson AFB CDP (pt.)	–	–	–	–	–	–	–	–	–	–
Bellbrook city	2 254	21.3	5.9	1.9	23.1	.6	.4	99.1	93.0	.4
Caesars Creek township	403	27.0	26.8	–	39.0	–	–	–	–	–
Cedarville township	998	11.4	39.7	8.4	17.5	–	–	70.4	68.7	2.3
Cedarville village	677	13.0	40.2	12.4	14.6	–	–	99.3	97.5	3.4
Jefferson township	371	5.7	42.0	2.4	22.6	–	–	40.2	1.1	–
Bowersville village	78	2.6	46.2	2.6	23.1	–	–	97.4	5.1	–
Kettering city (pt.)	–	–	–	–	–	–	–	–	–	–
Miami township	2 104	7.9	31.1	14.9	23.2	.8	.6	80.9	79.5	.8
Clifton village (pt.)	61	–	78.7	16.4	14.8	–	13.1	4.9	4.9	–
Yellow Springs village	1 633	9.1	25.9	16.9	20.9	1.0	–	99.3	99.0	.7
New Jasper township	786	13.6	16.8	–	20.2	–	.6	59.2	–	.6
Shawnee Hills CDP (pt.)	483	15.9	–	–	13.7	–	–	96.3	–	–
Ross township	256	12.9	54.7	–	35.2	–	3.5	–	–	3.5
Silver Creek township	1 268	6.9	36.0	5.2	20.1	–	–	72.5	50.9	.4
Jamestown village	638	9.1	38.9	8.0	14.3	–	–	98.9	97.3	.3
Shawnee Hills CDP (pt.)	272	7.7	2.2	–	21.7	–	–	93.0	1.1	–
Spring Valley township	1 023	17.4	23.2	5.1	26.0	–	.8	35.8	23.3	.9
Spring Valley village	199	–	64.3	2.5	24.6	–	2.5	96.0	40.2	1.5
Sugar Creek township	1 188	28.9	12.9	2.4	30.0	1.1	–	18.9	21.2	.6
Xenia city	9 325	6.5	16.7	11.1	12.3	.8	.2	99.7	98.7	.6
Xenia township	1 961	7.2	20.0	1.5	22.3	–	1.1	47.7	27.2	.6
Wilberforce CDP	224	2.2	21.0	–	38.8	–	3.1	62.5	43.8	2.7
Guernsey County	17 262	12.7	34.8	10.5	13.8	.1	2.7	70.0	47.8	2.5
Adams township	666	14.0	9.8	5.4	11.1	–	–	55.6	8.7	–
Cambridge township	7 324	8.9	42.4	14.7	12.8	.2	1.4	94.4	84.7	2.3
Cambridge city	5 770	7.5	49.3	17.1	13.5	.2	1.6	99.7	98.8	2.7
Center township	705	15.0	24.5	6.0	11.8	–	1.6	59.9	5.1	.9
Lore City village (pt.)	62	–	61.3	16.1	16.1	–	9.7	75.8	–	–
Jackson township	2 195	11.3	25.6	6.1	12.2	–	1.6	82.5	64.3	1.4
Byesville village	1 062	10.3	34.1	7.2	11.7	–	–	100.0	99.1	.4
Jefferson township	50	8.0	26.0	28.0	28.0	–	–	–	–	–
Knox township	209	23.9	17.2	–	6.2	–	1.9	–	–	–
Liberty township	413	11.4	25.7	2.7	10.4	–	1.5	18.9	1.0	–
Kimbolton village	69	–	46.4	–	2.9	–	2.9	79.7	5.8	–
Londonderry township	386	26.2	27.5	15.3	8.5	–	7.0	–	–	7.3
Madison township	266	11.7	23.3	8.6	7.9	–	13.5	4.5	2.3	6.4
Millwood township	460	5.0	53.3	2.6	15.0	–	3.5	53.5	53.5	2.4
Quaker City village	257	5.1	56.8	2.3	14.4	–	1.2	93.8	95.7	.8
Salesville village	35	5.7	60.0	5.7	22.9	–	11.4	–	–	–
Monroe township	240	18.8	25.8	7.1	25.8	–	5.8	–	–	5.8
Oxford township	228	10.5	34.6	3.5	24.1	–	.9	–	–	2.6
Fairview village (pt.)	58	15.5	41.4	12.1	36.2	–	–	–	–	3.4
Richland township	1 017	19.3	27.9	13.4	10.8	–	4.4	62.3	3.2	2.9
Lore City village (pt.)	45	15.6	68.9	–	4.4	–	–	84.4	6.7	–
Senecaville village	213	17.8	60.1	1.9	16.0	–	2.3	80.8	1.4	2.3

TIPSII [UPF] GPH539 CENSUS90 72583600 05/13/92 1:03 PM MACHINE: C DATA:CENSUS90S*PH5TIPSDA39. 04/29/92 09:58:32 TAPE: NONE FRAME: 261
TSF:CENSUS90*92. 04/29/92 14:11:16 UTF:CENSUS90*93. 04/29/92 14:11:16 META:CENSUS90S*PH5TABLES39. 04/29/92 14:40:02

Table 11. **Structural, Plumbing, and Equipment Characteristics: 1990**—Con.

[Data based on sample and subject to sampling variability, see text. For definitions of terms and meanings of symbols, see text]

State County County Subdivision Place	All housing units	Percent								
		Year structure built		Bedrooms						
		1980 to March 1990	1939 or earlier	None or 1	4 or more	Condominium	Lacking complete plumbing facilities	With public water system or private company	With public sewer	Lacking complete kitchen facilities
Guernsey County—Con.										
Spencer township	417	20.1	48.7	6.5	26.6	–	6.7	53.0	3.8	6.5
Cumberland village	171	7.0	70.2	–	31.6	–	7.0	94.2	7.6	5.3
Valley township	1 023	12.5	44.4	7.0	11.5	–	9.0	71.7	7.3	5.0
Pleasant City village	221	4.1	55.2	8.1	13.6	–	1.8	98.2	18.1	3.6
Washington township	177	22.0	26.6	13.6	35.6	–	10.7	–	–	4.0
Westland township	677	20.8	21.7	9.0	21.9	–	.9	60.9	18.2	1.6
Wheeling township	295	28.8	32.9	8.8	22.0	–	–	–	–	–
Wills township	514	18.7	32.9	5.3	18.3	–	4.1	44.2	6.8	4.7
Lore City village (pt.)	63	–	85.7	4.8	12.7	–	3.2	90.5	–	–
Old Washington village	121	14.9	28.1	7.4	21.5	–	1.7	80.2	9.9	.8
Hamilton County	361 421	9.9	28.2	21.7	18.7	2.9	.4	98.6	93.4	.6
Amberley village	1 276	4.5	9.2	.4	44.9	–	.6	100.0	97.4	.2
Anderson township	14 241	25.8	5.4	5.1	48.2	4.2	–	97.7	86.6	.1
Cherry Grove CDP	1 541	12.9	1.6	–	59.5	–	–	99.5	97.7	–
Dry Run CDP	1 701	32.2	3.6	.9	70.4	–	–	98.9	79.2	–
Forestville CDP	3 794	40.9	3.3	11.8	34.9	14.0	–	99.6	92.8	–
Fruit Hill CDP	1 432	16.2	3.3	1.9	49.9	–	–	100.0	95.7	–
Sherwood CDP	1 222	13.3	4.0	1.8	49.8	–	–	98.8	90.5	–
Turpin Hills CDP	1 734	30.0	3.5	6.1	63.4	3.6	–	99.7	94.3	.6
Arlington Heights village	500	2.0	41.2	35.6	10.6	–	1.0	100.0	99.6	.8
Blue Ash city	4 719	37.2	6.7	7.5	29.8	12.6	–	99.9	97.6	–
Cheviot city	4 348	2.2	40.8	23.1	8.0	2.5	.7	100.0	99.4	1.1
Cincinnati city	169 088	4.6	43.1	34.3	11.4	2.0	.5	99.9	99.0	.9
Colerain township	20 169	13.1	3.9	5.6	17.6	5.0	.3	94.9	80.2	.4
Groesbeck CDP	2 533	13.4	2.6	4.5	17.3	1.5	.2	98.6	84.0	.4
Mount Healthy Heights CDP	1 321	8.9	2.9	1.2	10.7	1.9	–	99.2	98.0	–
Northbrook CDP	3 987	8.1	.6	4.3	10.3	14.5	.3	99.2	98.0	–
Northgate CDP	2 618	16.3	5.2	7.6	19.4	–	.3	98.7	84.8	2.1
Pleasant Run CDP	1 528	3.9	1.2	–	23.5	–	–	98.0	86.1	.3
White Oak CDP	4 846	12.9	3.1	11.9	19.2	1.4	.2	99.4	87.8	.1
Columbia township	2 611	5.7	31.6	8.5	19.0	1.6	.5	98.7	94.3	.7
Fairfax village	832	.2	40.0	8.2	12.4	–	.5	99.8	99.8	.2
Crosby township	979	29.8	12.1	2.1	16.8	–	–	19.7	12.1	–
Deer Park city	2 731	6.4	26.7	15.7	12.3	–	–	100.0	99.2	2.5
Delhi township	9 908	16.5	5.6	5.8	29.6	1.9	.2	99.3	94.1	.2
Elmwood Place village	1 246	–	61.7	39.9	7.4	–	1.0	99.6	100.0	3.2
Evendale village	1 026	42.9	2.8	–	67.7	–	–	100.0	96.9	–
Forest Park city	6 902	21.6	.4	9.7	25.6	–	.2	99.9	99.6	1.2
Glendale village	985	6.4	47.3	5.7	31.8	9.0	–	99.2	99.1	–
Golf Manor village	1 871	.6	10.8	19.2	9.2	4.0	.3	100.0	99.7	–
Green township	19 549	18.1	7.4	4.9	27.1	6.8	.2	98.4	74.6	.2
Bridgetown North CDP	4 607	10.8	7.5	4.7	23.6	5.4	.3	99.8	93.6	–
Covedale CDP	2 494	7.0	15.6	2.0	26.4	3.3	.4	96.0	94.1	–
Dent CDP	2 602	40.6	3.5	10.2	16.2	33.4	–	96.5	55.0	.2
Mack North CDP	942	23.4	12.3	1.2	28.1	–	.8	97.8	15.6	–
Mack South CDP	1 780	19.6	3.0	–	52.9	–	–	96.7	62.8	–
Monfort Heights East CDP	1 508	37.3	7.4	5.3	15.0	6.8	–	100.0	88.9	–
Monfort Heights South CDP	1 593	13.8	10.9	5.9	22.2	–	.5	98.4	38.8	1.6
White Oak East CDP	1 450	11.7	2.3	9.6	18.3	1.7	–	100.0	99.7	–
White Oak West CDP	1 030	8.3	3.7	7.2	32.6	–	–	100.0	50.6	–
Greenhills village	1 686	–	31.9	8.5	28.5	3.3	.4	100.0	99.6	–
Harrison township	4 353	30.8	13.7	11.9	15.3	–	.7	81.3	71.2	.4
Harrison city	2 662	26.2	18.2	17.7	15.3	–	–	96.7	96.7	.3
Lincoln Heights city	1 867	3.4	17.2	16.9	11.1	1.5	.3	100.0	99.4	.8
Lockland village	1 975	2.2	44.4	31.2	5.3	–	2.5	98.9	98.9	.6
Loveland city (pt.)	2 967	20.4	5.2	4.2	25.2	7.2	–	99.8	98.2	–
Madeira city	3 565	9.0	12.3	4.0	32.8	1.1	–	99.7	88.9	.9
Mariemont village	1 509	2.6	43.3	14.2	16.4	3.4	.5	100.0	98.7	.9
Miami township	3 966	22.5	20.9	7.4	20.7	1.1	.5	93.8	57.8	.3
Addyston village	446	3.6	53.8	16.6	8.5	1.1	2.7	96.6	97.5	1.3
Cleves village (pt.)	835	16.5	35.4	13.2	8.7	–	.4	99.5	97.7	.5
Grandview CDP	443	23.9	14.4	5.4	6.8	–	1.4	76.5	3.8	–
North Bend village	226	3.1	47.3	21.2	8.8	–	–	98.2	87.2	.9
Milford city (pt.)	8	–	–	–	–	–	–	100.0	–	–
Montgomery city	3 462	10.9	1.7	1.3	59.2	4.2	.6	99.4	96.5	.1
Mount Healthy city	3 497	5.4	21.7	20.4	10.2	.7	–	99.7	98.6	.2
Newtown village	602	1.8	38.9	8.5	12.0	–	–	95.3	89.4	.5
North College Hill city	4 440	4.5	22.3	14.4	16.6	1.6	–	100.0	99.9	1.8
Norwood city	10 260	1.0	63.3	30.8	13.3	–	.4	99.8	99.4	.6
Reading city	5 117	7.7	21.9	24.8	17.8	.4	.3	99.7	99.6	.4
St. Bernard city	2 343	1.7	62.3	25.6	13.6	5.8	–	100.0	99.2	.9
Sharonville city (pt.)	5 071	21.3	3.7	18.2	20.1	7.7	.1	99.3	96.3	1.4
Silverton city	2 682	2.2	18.6	31.2	9.7	–	–	100.0	99.2	.4
Springdale city	4 425	20.2	2.2	10.7	16.9	11.7	.2	99.8	99.9	–
Springfield township	13 398	3.6	5.4	4.0	27.4	2.3	.2	99.9	93.8	.1
Fairfield city (pt.)	–	–	–	–	–	–	–	–	–	–
Finneytown CDP	4 877	1.0	3.8	3.9	28.4	.2	–	99.9	94.2	–
Pleasant Run Farm CDP	1 373	4.7	–	3.0	39.8	–	–	100.0	99.1	–
Sycamore township	8 545	15.5	4.4	8.5	24.0	7.7	.3	99.4	96.2	.3
Dillonvale CDP	1 526	.9	1.8	4.3	23.5	–	–	100.0	100.0	–
Kenwood CDP	3 544	16.0	2.9	14.8	27.9	8.1	.2	100.0	99.1	.6
Symmes township	4 390	51.1	3.8	7.3	39.3	5.1	–	97.6	77.8	–
Loveland Park CDP (pt.)	99	16.2	7.1	–	–	–	–	70.7	5.1	–
Terrace Park village	784	6.9	29.6	.8	44.9	–	–	99.7	2.9	.5
The Village of Indian Hill city	1 965	7.6	25.1	–	74.2	–	.5	99.4	46.5	.9
Whitewater township	2 006	28.6	16.5	8.0	10.0	.6	.7	58.2	36.9	.6
Cleves village (pt.)	–	–	–	–	–	–	–	–	–	–
Woodlawn village	1 109	30.0	11.6	15.1	13.8	–	–	100.0	93.1	–
Wyoming city	3 280	5.6	36.9	5.9	41.6	5.1	–	100.0	98.6	.5
Hancock County	26 107	13.9	32.0	9.2	18.5	1.4	.4	74.7	73.8	.6
Allen township	658	11.7	29.9	1.1	23.7	–	–	4.3	6.5	–
Van Buren village	121	2.5	52.1	–	24.0	–	–	2.5	9.9	–
Amanda township	360	11.1	63.1	2.8	21.1	–	.6	2.8	40.8	.6
Vanlue village	139	4.3	75.5	5.0	12.9	–	1.4	7.2	97.8	1.4
Biglick township	331	12.1	56.2	3.9	29.0	–	–	–	3.3	1.5
Blanchard township	392	14.0	36.5	.8	26.5	–	2.6	–	1.0	2.6
Benton Ridge village	113	9.7	43.4	2.7	16.8	–	–	–	3.5	–
Cass township	354	15.5	22.3	2.5	24.3	–	–	2.0	2.0	–
Delaware township	466	16.3	58.6	4.1	20.8	–	3.4	41.8	7.7	3.9
Mount Blanchard village	194	12.9	66.5	2.6	25.8	–	–	97.9	18.6	–
Eagle township	429	7.2	32.9	–	15.4	–	–	5.6	5.6	–

TIPSII [UPF] GPH539 CENSUS90 72583600 05/13/92 1:03 PM MACHINE: C DATA:CENSUS90S*PH5TIPSDA39. 04/29/92 09:58:32 TAPE: NONE FRAME: 262
TSF:CENSUS90*92. 04/29/92 14:11:16 UTF:CENSUS90*93. 04/29/92 14:11:16 META:CENSUS90S*PH5TABLES39. 04/29/92 14:40:02

Table 11. **Structural, Plumbing, and Equipment Characteristics: 1990**—Con.

[Data based on sample and subject to sampling variability, see text. For definitions of terms and meanings of symbols, see text]

State County County Subdivision Place	All housing units	Percent								
		Year structure built		Bedrooms						
		1980 to March 1990	1939 or earlier	None or 1	4 or more	Condominium	Lacking complete plumbing facilities	With public water system or private company	With public sewer	Lacking complete kitchen facilities
Hancock County—Con.										
Eagle township—Con.										
Arlington village (pt.)	–	–	–	–	–	–	–	–	–	–
Findlay city	14 991	12.8	31.1	13.0	15.2	2.1	.4	99.7	99.1	.5
Jackson township	333	6.6	56.5	–	27.3	–	–	4.2	7.2	–
Arlington village (pt.)	4	–	–	–	50.0	–	–	100.0	100.0	–
Liberty township	1 864	26.1	8.4	10.3	23.1	1.1	–	67.2	65.8	–
Madison township	730	16.0	46.4	6.3	24.9	–	.3	65.3	64.0	.4
Arlington village (pt.)	471	13.8	42.9	9.8	18.7	–	.4	97.9	97.9	.6
Marion township	817	15.4	15.4	.5	35.1	–	–	37.1	27.4	–
Orange township	490	17.1	34.1	4.7	27.8	–	–	16.5	16.7	1.8
Bluffton village (pt.)	88	50.0	10.2	17.0	12.5	–	–	92.0	85.2	10.2
Pleasant township	860	12.3	41.3	2.2	17.2	–	1.5	72.8	69.7	2.4
McComb village	600	10.3	38.7	3.2	18.7	–	1.0	99.0	97.8	.3
Portage township	194	21.6	34.5	–	22.2	–	–	–	–	–
Union township	609	12.3	45.6	2.0	25.1	–	.5	25.9	2.3	.5
Mount Cory village	88	8.0	50.0	–	31.8	–	–	–	1.1	–
Rawson village	176	6.8	61.4	1.7	19.3	–	–	89.8	7.4	–
Van Buren township	314	17.5	63.7	1.3	40.1	–	–	3.8	5.7	1.3
Jenera village	116	6.0	69.8	3.4	35.3	–	–	10.3	11.2	3.4
Washington township	1 915	12.2	30.1	4.3	14.8	1.2	.3	70.5	77.8	.7
Arcadia village	217	4.6	58.1	4.1	14.7	–	–	.9	98.2	–
Fostoria city (pt.)	1 340	14.3	24.8	4.9	14.3	1.7	–	99.5	91.7	–
Hardin County	11 976	10.0	38.2	8.1	20.8	.2	2.1	62.3	58.1	1.8
Blanchard township	575	5.6	51.0	4.0	23.8	–	.5	64.5	45.0	1.2
Dunkirk village	357	3.6	46.5	4.2	13.2	–	.8	98.6	70.0	2.0
Buck township	1 133	4.1	43.9	7.6	16.9	–	4.2	68.2	64.3	4.3
Kenton city (pt.)	707	3.7	48.8	9.5	9.9	–	1.7	100.0	97.3	2.8
Cessna township	172	5.8	54.7	3.5	25.0	–	4.1	–	–	7.6
Dudley township	356	6.5	35.7	.8	28.1	–	13.8	2.2	8.7	10.4
Goshen township	185	2.7	43.8	–	50.3	–	2.7	–	–	–
Hale township	528	4.4	61.6	.6	22.5	–	2.3	44.5	3.8	1.9
Mount Victory village	233	2.1	61.8	.4	19.7	–	.9	98.7	6.4	.9
Ridgeway village (pt.)	98	7.1	65.3	2.0	19.4	–	4.1	–	3.1	8.2
Jackson township	865	10.5	38.0	3.8	19.9	–	.7	74.3	53.1	.8
Forest village	640	9.7	34.5	4.5	18.3	–	.5	99.2	71.1	.6
Patterson village	44	4.5	47.7	–	25.0	–	6.8	–	–	6.8
Liberty township	2 444	16.2	30.8	12.9	22.9	–	.4	76.6	77.9	.9
Ada village	1 857	17.9	28.8	17.0	20.1	–	.5	99.1	99.5	1.2
Lynn township	260	6.5	33.5	.8	21.2	–	4.6	–	–	–
McDonald township	304	21.7	28.0	2.3	26.6	–	.7	–	2.3	.7
Marion township	919	7.5	31.0	3.9	18.4	.7	.4	67.4	63.7	.2
Alger village	337	4.2	31.8	3.6	13.6	1.8	.6	97.9	96.1	–
McGuffey village	225	3.6	32.9	5.3	14.2	–	–	99.1	99.1	–
Pleasant township	3 519	10.5	36.5	12.6	16.3	.4	1.9	83.3	83.9	1.3
Kenton city (pt.)	2 825	10.2	38.5	14.8	13.0	.5	2.1	99.1	98.3	1.4
Roundhead township	274	4.4	28.1	6.9	23.0	–	2.6	–	2.2	–
Taylor Creek township	157	12.1	45.9	–	40.8	–	–	–	–	–
Washington township	285	7.0	64.2	–	26.0	–	5.6	2.5	2.8	7.7
Harrison County	7 301	11.5	38.6	7.5	17.2	.1	2.5	53.4	37.4	2.0
Archer township	137	13.9	35.8	–	19.7	–	7.3	1.5	–	–
Athens township	214	10.3	44.4	2.3	30.4	–	–	87.4	7.5	–
New Athens village	146	8.2	50.0	3.4	30.1	–	–	100.0	11.0	–
Cadiz township	1 740	9.8	36.5	10.1	15.8	–	1.3	89.3	81.2	2.9
Cadiz village	1 561	9.5	35.9	10.8	16.5	–	1.0	97.5	89.9	3.2
Franklin township	335	16.4	29.0	3.3	15.8	–	–	12.5	1.8	–
Deersville village	50	12.0	42.0	8.0	6.0	–	–	80.0	12.0	–
Freeport township	397	11.6	58.2	12.3	16.9	–	6.0	49.9	23.2	5.0
Freeport village	213	16.0	66.7	12.7	23.9	–	3.3	89.7	39.9	2.3
German township	309	14.6	19.1	1.3	28.8	–	2.3	14.9	–	–
Green township	673	8.3	36.1	1.2	14.7	–	.7	61.2	48.4	.3
Hopedale village	292	3.1	46.9	2.7	20.9	–	.7	100.0	100.0	.7
Monroe township	481	13.5	34.1	13.9	10.2	–	6.4	39.9	40.7	1.2
Bowerston village	154	19.5	45.5	10.4	24.0	–	1.9	96.1	96.8	.6
Moorefield township	265	15.8	40.0	10.6	18.9	–	2.3	9.8	7.2	–
North township	816	8.7	43.6	6.5	15.7	–	1.3	54.9	48.5	2.5
Scio village	401	8.2	48.4	12.0	15.2	–	–	94.3	87.8	–
Nottingham township	238	20.6	24.4	25.6	11.3	–	17.6	4.6	2.5	12.6
Rumley township	648	9.6	44.3	3.4	18.8	–	–	55.2	23.9	–
Jewett village	328	5.2	60.7	2.4	16.8	–	–	97.6	40.2	–
Short Creek township	494	13.4	43.5	6.5	20.9	.8	2.6	81.8	16.8	1.8
Adena village (pt.)	69	7.2	50.7	15.9	15.9	–	–	97.1	33.3	4.3
Harrisville village	128	7.0	55.5	4.7	20.3	3.1	–	98.4	10.9	–
Stock township	218	5.5	39.4	9.2	32.6	–	3.7	6.9	8.7	3.7
Washington township	336	16.7	39.9	4.5	9.5	–	1.8	1.5	–	.6
Henry County	11 000	11.9	40.3	6.1	24.0	.4	.9	56.7	52.6	1.2
Bartlow township	983	5.8	49.9	6.2	23.5	–	2.2	70.8	72.2	1.5
Deshler village	730	5.1	48.2	8.4	18.8	–	1.4	94.5	93.0	1.1
Damascus township	731	15.0	40.9	7.5	24.6	–	2.1	51.8	8.8	1.2
McClure village	312	5.1	39.4	3.5	15.7	–	.6	96.2	17.0	1.0
Flatrock township	468	10.9	49.6	1.5	32.3	–	.4	28.2	3.0	–
Florida village	110	6.4	47.3	4.5	17.3	–	–	91.8	9.1	–
Holgate village (pt.)	3	–	–	–	–	–	–	100.0	–	–
Freedom township	301	6.0	68.1	–	38.5	–	–	–	–	–
Harrison township	488	10.7	44.9	1.6	28.5	–	1.4	34.0	24.4	1.4
Napoleon city (pt.)	120	5.8	28.3	6.7	14.2	–	–	95.0	95.0	–
Liberty township	1 046	16.5	30.6	18.5	20.3	1.4	1.6	60.4	58.0	2.0
Liberty Center village (pt.)	370	10.5	48.1	4.6	25.1	–	.3	99.2	100.0	.5
Napoleon city (pt.)	239	44.4	–	62.8	–	6.3	–	100.0	97.5	–
Marion township	511	7.6	45.6	1.6	36.6	–	.8	49.9	45.2	.8
Hamler village	241	12.9	30.3	3.3	27.4	–	.8	97.1	91.3	.8
Monroe township	485	2.3	70.1	1.2	34.4	–	.8	1.6	2.5	–
Malinta village	137	4.4	75.2	4.4	27.0	–	2.9	5.8	3.6	–
Napoleon township	3 825	16.4	28.5	6.7	16.5	.9	.5	88.9	86.2	.7
Napoleon city (pt.)	3 273	15.9	28.8	7.5	14.9	1.0	.2	99.8	98.0	.5
Pleasant township	877	3.9	52.1	3.3	30.4	–	–	52.3	53.8	–
Holgate village (pt.)	463	3.0	52.5	4.1	20.7	–	–	97.2	100.0	–
New Bavaria village	36	–	44.4	5.6	27.8	–	–	–	13.9	–
Richfield township	271	6.6	52.0	2.6	41.0	–	5.2	–	–	7.0
Ridgeville township	418	6.7	49.0	.7	37.3	–	–	5.0	46.9	5.0

TIPSII [UPF] GPH539 CENSUS90 72583600 05/13/92 1:03 PM MACHINE: C DATA:CENSUS90S*PH5TIPSDA39. 04/29/92 09:58:32 TAPE: NONE FRAME: 263
TSF:CENSUS90*92. 04/29/92 14:11:16 UTF:CENSUS90*93. 04/29/92 14:11:16 META:CENSUS90S*PH5TABLES39. 04/29/92 14:40:02

Table 11. **Structural, Plumbing, and Equipment Characteristics: 1990**—Con.

[Data based on sample and subject to sampling variability, see text. For definitions of terms and meanings of symbols, see text]

State County County Subdivision Place	All housing units	Percent								
		Year structure built		Bedrooms						
		1980 to March 1990	1939 or earlier	None or 1	4 or more	Condominium	Lacking complete plumbing facilities	With public water system or private company	With public sewer	Lacking complete kitchen facilities
Henry County—Con.										
Washington township	596	14.8	32.7	6.0	15.8	–	–	15.4	10.1	2.5
Liberty Center village (pt.)	50	4.0	8.0	8.0	4.0	–	–	100.0	100.0	–
Highland County	14 842	18.5	30.2	9.4	15.0	.3	3.8	74.1	41.2	2.5
Brush Creek township	500	21.4	27.0	7.8	14.2	–	15.8	23.2	7.6	9.6
Sinking Spring village	69	14.5	39.1	4.3	20.3	–	14.5	–	–	10.1
Clay township	428	15.2	32.9	3.7	15.9	–	6.3	65.9	2.3	5.1
Concord township	393	15.0	29.8	1.8	19.3	–	1.8	69.2	3.3	1.3
Dodson township	870	9.2	42.2	3.8	13.0	–	.2	87.2	55.2	.2
Lynchburg village	475	6.7	41.7	3.8	10.7	–	.4	99.4	96.0	.4
Fairfield township	1 040	13.7	40.3	6.0	18.3	–	2.6	56.3	45.8	1.5
Highland village	106	6.6	59.4	7.5	16.0	–	–	66.0	5.7	–
Leesburg village	434	11.1	39.9	7.4	13.1	–	–	97.9	97.2	.7
Hamer township	301	14.0	31.6	3.7	17.9	–	6.0	62.5	–	4.0
Jackson township	261	19.9	52.5	4.2	21.5	–	8.0	85.1	–	4.2
Liberty township	3 842	18.8	27.8	14.4	14.4	1.1	2.2	91.1	72.2	2.1
Hillsboro city	2 721	16.6	31.6	19.4	15.3	1.6	1.7	100.0	98.0	1.9
Madison township	2 738	11.2	35.8	10.4	14.4	–	2.8	83.5	77.9	2.3
Greenfield city	2 073	10.9	38.9	13.8	14.8	–	2.1	100.0	98.7	2.1
Marshall township	504	14.7	14.3	14.9	11.3	–	8.1	66.3	9.1	4.6
New Market township	535	30.8	17.4	1.3	9.7	–	1.9	61.5	8.6	1.9
Paint township	1 712	34.8	13.5	11.7	12.0	–	1.6	67.5	3.7	.8
Penn township	320	14.7	41.6	6.3	19.1	–	8.1	21.9	–	8.1
Salem township	234	10.3	44.9	2.1	31.2	–	2.6	48.7	–	–
Union township	378	32.8	27.2	7.7	19.0	–	5.0	51.1	2.1	1.9
Washington township	269	28.6	24.9	4.8	12.3	–	14.1	75.5	3.7	6.7
White Oak township	517	11.0	43.5	5.8	18.8	–	10.1	75.8	2.7	2.9
Mowrystown village	179	7.8	50.3	7.8	22.9	–	8.9	86.0	6.7	4.5
Hocking County	10 481	17.0	27.0	7.8	11.5	–	3.7	41.0	35.7	2.0
Benton township	332	11.4	16.9	7.2	7.8	–	7.8	2.4	–	1.5
Falls township	4 521	12.5	31.3	11.1	12.3	–	1.2	69.9	70.2	.8
Logan city (pt.)	2 827	9.6	38.1	14.8	13.2	–	.3	96.7	97.1	–
Good Hope township	498	17.1	18.9	2.4	3.8	–	3.8	–	–	2.4
Green township	852	25.1	24.8	2.2	14.6	–	2.1	26.9	17.6	2.1
Logan city (pt.)	64	9.4	18.8	9.4	29.7	–	–	100.0	100.0	–
Laurel township	437	25.6	16.9	4.3	10.1	–	11.0	–	–	7.6
Marion township	939	22.7	16.1	6.3	15.2	–	3.8	11.1	8.6	–
Perry township	916	14.1	25.7	6.3	14.2	–	3.2	26.0	27.3	2.5
Laurelville village	249	12.9	51.4	8.8	15.3	–	2.4	92.0	96.8	–
Salt Creek township	473	33.8	8.0	9.9	4.9	–	4.2	8.9	11.0	5.7
Starr township	535	15.9	27.5	3.4	10.1	–	12.5	–	–	4.9
Ward township	593	14.8	49.7	4.2	8.3	–	5.2	87.7	5.9	1.9
Murray City village	225	11.6	64.0	8.9	5.3	–	1.8	98.2	13.8	1.3
Washington township	385	25.5	29.1	7.5	10.6	–	9.9	–	–	4.4
Holmes County	10 007	19.9	28.8	5.7	30.3	.2	2.3	29.4	20.3	5.0
Berlin township	964	22.0	19.3	3.6	41.1	1.7	1.1	35.5	16.0	5.1
Clark township	697	17.5	30.6	4.6	45.8	–	2.6	2.2	1.1	15.8
Baltic village (pt.)	8	–	50.0	–	100.0	–	–	100.0	100.0	–
Hardy township	1 841	13.7	25.6	9.3	15.8	.4	1.3	66.9	67.3	2.4
Millersburg village	1 227	10.7	32.5	12.2	14.1	.7	.5	98.0	98.0	1.2
Killbuck township	723	20.1	33.2	5.1	21.3	–	.6	52.1	49.9	.3
Killbuck village	333	16.5	38.7	2.7	19.2	–	1.2	96.4	94.9	.6
Knox township	385	14.8	42.1	7.3	24.7	–	2.3	13.0	5.7	3.4
Nashville village (pt.)	43	–	65.1	4.7	32.6	–	–	90.7	51.2	9.3
Mechanic township	628	26.8	25.3	4.1	32.0	–	4.0	21.0	.8	6.2
Monroe township	336	28.6	19.6	–	13.4	–	1.2	–	1.5	1.2
Paint township	703	37.3	25.6	7.8	38.3	–	4.8	33.1	6.7	10.7
Prairie township	651	12.4	22.7	1.8	20.1	–	–	1.1	1.2	–
Holmesville village	162	1.2	32.7	3.1	15.4	–	–	4.3	4.3	–
Richland township	434	24.4	39.9	13.6	17.3	–	10.6	22.8	5.8	7.4
Glenmont village	111	8.1	75.7	9.9	18.0	–	12.6	86.5	22.5	10.8
Ripley township	605	18.3	39.5	1.3	24.6	–	–	11.7	2.3	4.6
Salt Creek township	693	19.5	30.2	8.5	56.1	–	4.5	.6	3.3	10.4
Walnut Creek township	762	19.6	29.3	2.2	42.8	–	1.4	38.8	11.4	1.4
Washington township	585	16.6	37.3	6.0	33.8	–	2.4	14.5	5.8	3.9
Loudonville village (pt.)	32	46.9	18.8	–	65.6	–	–	65.6	40.6	–
Nashville village (pt.)	35	–	80.0	–	17.1	–	–	100.0	5.7	–
Huron County	21 382	13.6	35.1	8.0	20.7	.9	.9	68.8	59.9	.8
Bellevue city (pt.)	1 629	8.0	45.7	7.4	13.6	–	–	99.3	98.9	.6
Bronson township	542	10.0	26.8	–	27.1	–	3.3	1.8	3.0	–
Clarksfield township	467	12.2	28.9	3.6	19.5	–	.6	12.4	–	.6
Fairfield township	428	3.3	64.5	1.9	26.6	–	.5	49.8	10.5	.9
North Fairfield village	186	1.1	71.5	4.3	25.3	–	–	92.5	10.2	1.1
Fitchville township	307	13.4	44.6	–	30.0	–	–	1.6	–	–
Greenfield township	573	15.0	26.0	2.4	23.2	–	–	48.0	1.9	.9
Greenwich village	567	7.4	45.5	3.0	21.2	–	1.1	98.9	54.7	.9
Greenwich township	311	18.6	42.4	3.9	31.5	–	–	14.1	9.0	1.9
Hartland township	327	15.0	43.1	1.8	27.2	–	1.8	–	–	–
Lyme township	316	5.4	46.8	.9	41.5	–	–	11.4	2.2	–
New Haven township	1 127	15.4	27.8	6.7	14.9	.4	.4	52.0	44.3	.8
Plymouth village (pt.)	360	8.1	36.4	6.9	11.9	1.1	–	98.9	98.3	.8
New London township	1 285	6.6	37.8	10.2	20.7	–	.5	85.3	79.9	–
New London village	1 022	5.3	34.1	12.8	17.3	–	.7	99.3	98.8	–
Norwalk city	5 954	15.7	30.8	13.5	19.4	1.4	.4	99.7	98.4	.5
Norwalk township	1 223	25.0	19.0	4.8	20.4	3.8	1.8	36.1	17.3	.9
Milan village (pt.)	142	7.7	8.5	–	23.9	–	–	85.2	1.4	–
Norwich township	317	8.2	55.2	3.2	35.3	–	5.7	15.5	–	1.6
Peru township	301	12.0	41.5	–	30.2	–	–	1.7	–	–
Richmond township	481	11.9	28.3	2.3	26.4	2.3	4.0	12.1	6.7	2.3
Ridgefield township	891	7.0	45.6	7.1	23.9	–	1.3	66.8	61.3	1.7
Monroeville village	504	5.8	54.4	7.9	20.8	–	.6	97.8	96.2	1.2
Ripley township	301	1.7	48.8	–	15.3	–	3.7	5.3	2.7	3.7
Sherman township	166	3.0	62.7	–	59.0	–	–	–	–	–
Townsend township	514	5.6	36.8	1.8	37.9	–	4.5	4.1	3.3	1.8
Wakeman township	936	11.5	30.1	4.0	16.2	–	.2	70.2	18.9	1.0
Wakeman village	343	7.0	39.9	7.3	22.2	–	.6	97.4	13.4	.6
Willard city	2 419	21.9	33.5	13.2	12.9	2.0	.3	100.0	99.5	1.5

TIPSII [UPF] GPH539 CENSUS90 72583600 05/13/92 1:03 PM MACHINE: C DATA:CENSUS90S*PH5TIPSDA39. 04/29/92 09:58:32 TAPE: NONE FRAME: 264
TSF:CENSUS90*92. 04/29/92 14:11:16 UTF:CENSUS90*93. 04/29/92 14:11:16 META:CENSUS90S*PH5TABLES39. 04/29/92 14:40:02

Table 11. **Structural, Plumbing, and Equipment Characteristics: 1990**—Con.

[Data based on sample and subject to sampling variability, see text. For definitions of terms and meanings of symbols, see text]

State County County Subdivision Place	All housing units	Percent								
		Year structure built		Bedrooms						
		1980 to March 1990	1939 or earlier	None or 1	4 or more	Condominium	Lacking complete plumbing facilities	With public water system or private company	With public sewer	Lacking complete kitchen facilities
Jackson County	12 452	17.6	25.8	7.8	13.5	.1	4.6	77.1	51.6	2.1
Bloomfield township	311	19.0	25.1	–	10.0	–	1.9	68.2	1.6	–
Coal township	725	16.4	32.0	6.5	11.7	–	8.7	64.0	23.9	6.6
Coalton village	217	14.7	34.1	6.0	16.6	–	4.6	94.0	66.4	3.2
Franklin township	574	26.3	19.0	1.2	16.0	–	8.9	70.2	–	5.2
Jackson city (pt.)	12	100.0	–	–	100.0	–	–	100.0	–	–
Hamilton township	135	20.7	13.3	13.3	30.4	–	6.7	22.2	–	7.4
Jackson township	463	25.3	15.1	5.0	9.7	–	11.2	5.2	2.8	8.0
Jefferson township	1 362	17.8	19.8	6.5	11.8	–	11.2	55.1	35.6	3.8
Oak Hill village (pt.)	457	16.2	25.2	9.4	9.2	–	1.8	99.6	92.1	1.8
Liberty township	508	25.8	21.3	1.4	11.0	–	10.2	39.6	1.8	4.9
Lick township	3 763	14.0	27.8	11.8	12.1	.5	1.8	97.2	82.0	.6
Jackson city (pt.)	2 808	13.9	33.3	11.3	13.2	.6	.6	99.6	94.8	–
Madison township	852	13.1	26.4	1.4	14.1	–	2.6	80.6	40.8	.5
Oak Hill village (pt.)	323	9.0	33.4	3.7	8.4	–	–	100.0	97.2	.3
Milton township	425	16.5	13.4	10.8	4.7	–	10.1	83.1	10.6	5.2
Scioto township	563	24.5	19.5	7.8	26.3	–	7.5	56.7	5.0	2.8
Washington township	266	18.8	22.6	4.5	12.0	–	5.3	1.9	4.9	–
Wellston city	2 505	18.2	33.0	8.8	15.8	–	–	99.3	88.8	–
Jefferson County	33 911	6.3	32.0	8.6	12.2	.2	1.2	80.7	66.6	1.1
Brush Creek township	153	12.4	21.6	13.7	20.9	–	–	2.0	9.2	–
Salineville village (pt.)	–	–	–	–	–	–	–	–	–	–
Cross Creek township	3 717	8.5	9.9	4.1	10.4	–	.7	80.7	70.4	.1
Brentwood CDP	1 398	9.1	2.5	2.4	7.9	–	–	91.6	94.3	–
New Alexandria village (pt.)	87	6.9	48.3	9.2	13.8	–	3.4	87.4	8.0	3.4
Wintersville village (pt.)	1 237	4.4	9.9	6.6	11.7	–	.4	97.9	98.7	–
Island Creek township	4 595	6.1	21.5	4.8	14.4	.4	.3	84.4	59.3	.3
Toronto city (pt.)	1 543	2.7	45.3	8.3	13.3	1.1	–	99.4	99.1	.3
Wintersville village (pt.)	458	–	12.2	1.1	21.2	–	–	88.9	93.2	–
Knox township	2 369	16.3	34.5	8.7	11.3	–	1.1	83.6	61.3	.8
Empire village	146	13.7	30.1	2.7	10.3	–	6.8	97.9	92.5	3.4
Stratton village (pt.)	133	15.8	27.8	6.0	3.8	–	–	100.0	97.7	–
Toronto city (pt.)	1 130	13.5	49.2	13.7	12.1	–	.8	100.0	98.4	–
Mount Pleasant township	1 110	5.3	47.6	3.5	16.7	–	1.4	70.5	53.6	.6
Dillonvale village (pt.)	289	2.4	67.8	5.5	10.4	–	1.7	99.0	99.7	1.7
Mount Pleasant village	224	5.4	63.8	.9	25.0	–	2.7	97.8	98.2	.9
Ross township	230	18.3	20.4	–	20.9	–	–	–	–	–
Salem township	1 438	10.9	21.8	4.2	10.6	–	.8	34.0	4.8	.6
Richmond village	190	7.4	37.4	5.3	5.3	–	–	92.6	11.1	–
Saline township	596	7.9	44.8	3.5	9.9	–	4.9	66.9	14.3	1.7
Irondale village	154	1.9	66.2	2.6	9.1	–	4.5	93.5	24.7	1.3
Stratton village (pt.)	18	5.6	94.4	–	11.1	–	–	100.0	100.0	–
Smithfield township	1 670	8.0	45.0	5.3	12.0	–	1.9	59.6	37.8	3.2
Adena village (pt.)	312	2.6	63.1	1.9	6.7	–	1.9	95.2	94.2	5.1
Dillonvale village (pt.)	106	5.7	53.8	8.5	13.2	–	–	73.6	92.5	–
Smithfield village	321	3.7	43.6	4.7	20.9	–	1.6	99.1	18.1	1.6
Springfield township	1 119	2.5	51.5	7.0	15.7	–	2.6	53.3	17.7	3.5
Amsterdam village	271	1.5	70.1	10.7	23.2	–	3.3	90.0	32.5	2.6
Bergholz village	311	2.9	59.5	6.4	8.4	–	1.6	98.4	28.6	1.6
Steubenville city	9 996	2.7	37.7	15.6	13.1	.6	1.1	99.6	98.4	1.4
Steubenville township	2 376	5.0	36.2	7.3	8.4	–	.5	94.9	87.2	.7
Mingo Junction city	1 878	5.4	34.1	7.6	8.3	–	.3	100.0	96.3	.7
Warren township	2 248	5.3	41.8	8.5	8.0	–	2.0	73.2	64.9	1.8
Rayland village	213	1.9	47.4	5.6	16.0	–	.9	100.0	89.2	.9
Tiltonsville village	704	5.0	47.4	11.5	7.4	–	–	100.0	100.0	–
Yorkville village (pt.)	400	.5	45.3	17.0	8.0	–	–	100.0	99.5	3.3
Wayne township	962	8.0	24.2	4.1	13.9	–	3.1	35.3	7.7	1.8
Bloomingdale village	97	–	60.8	7.2	14.4	–	3.1	79.4	6.2	3.1
Wells township	1 332	6.5	26.6	5.6	11.0	–	1.3	78.8	56.9	1.3
Brilliant village	695	5.9	35.1	7.5	9.9	–	–	99.4	97.8	–
New Alexandria village (pt.)	11	27.3	18.2	–	27.3	–	–	100.0	18.2	–
Knox County	18 508	14.0	35.0	8.8	17.7	.1	1.1	53.5	53.2	1.1
Berlin township	545	11.9	21.1	5.0	14.9	–	–	–	1.8	–
Brown township	324	14.5	48.1	4.0	29.6	–	–	–	–	2.5
Butler township	210	17.6	30.0	6.7	18.1	–	–	–	3.3	–
Clay township	382	13.9	42.4	1.0	12.6	–	5.0	22.3	2.9	1.8
Martinsburg village	98	–	70.4	4.1	8.2	–	–	83.7	8.2	–
Clinton township	1 461	9.4	27.9	7.3	15.7	–	1.1	21.0	28.1	–
College township	441	10.7	31.5	11.1	22.7	–	–	64.6	60.5	–
Gambier village	293	15.0	30.0	14.7	24.9	–	–	96.2	88.1	–
Fredericktown village	1 002	10.8	38.1	4.9	14.4	–	–	98.9	97.6	1.2
Harrison township	220	12.3	51.8	5.0	24.1	–	–	–	–	–
Hilliar township	926	15.3	41.5	9.3	16.3	–	.2	63.6	49.8	.5
Centerburg village	493	10.5	57.0	16.0	14.2	–	.4	98.6	78.1	1.0
Howard township	1 152	37.1	16.1	2.5	20.6	–	–	74.3	76.1	.9
Jackson township	257	16.0	33.9	2.7	22.6	–	4.7	–	–	6.2
Jefferson township	196	21.4	34.7	5.1	12.8	–	1.5	1.5	1.5	1.5
Liberty township	487	16.8	31.2	1.2	22.8	–	1.2	–	1.6	1.2
Middlebury township	248	6.0	58.9	7.7	36.3	–	20.6	–	1.6	11.7
Milford township	429	29.1	20.7	–	15.4	–	1.6	–	–	4.0
Miller township	269	19.3	38.3	–	15.2	–	–	–	–	–
Monroe township	724	17.7	28.6	4.0	15.1	–	3.6	5.0	5.5	2.3
Morgan township	238	18.1	28.2	–	21.0	–	1.3	1.7	–	–
Utica village (pt.)	9	–	–	–	–	–	–	–	–	–
Morris township	652	9.4	28.8	1.4	19.3	–	1.1	14.3	21.6	–
Mount Vernon city	6 289	11.0	39.7	16.9	13.8	.3	.2	97.9	97.5	1.0
Pike township	319	12.2	33.2	–	23.2	–	–	–	–	–
Pleasant township	517	10.8	18.6	2.7	35.2	–	–	8.7	3.9	–
Union township	873	9.5	45.6	9.0	23.0	–	3.7	51.1	49.8	2.2
Danville village	430	10.2	44.4	10.9	18.4	–	–	97.7	96.5	–
Gann village	62	–	80.6	8.1	8.1	–	8.1	3.2	3.2	4.8
Wayne township	347	12.7	49.3	–	26.8	–	–	1.7	11.0	–
Lake County	83 194	13.7	13.3	8.1	19.9	7.2	.3	92.8	84.0	.3
Concord township	4 441	30.4	4.2	1.2	39.5	20.9	.3	79.4	66.3	.1
Eastlake city	7 979	9.8	8.9	10.5	14.3	.8	–	99.9	97.2	.3
Kirtland city	2 138	10.3	10.9	5.5	29.9	.9	.4	65.1	16.9	.4
Kirtland Hills village	196	15.3	29.1	–	55.1	–	–	21.9	4.1	–
Lakeline village	90	4.4	40.0	5.6	25.6	–	–	100.0	10.0	–
Leroy township	886	16.3	19.4	2.8	35.6	–	1.8	–	7.1	1.8

TIPSII [UPF] GPH539 CENSUS90 72583600 05/13/92 1:03 PM MACHINE: C DATA:CENSUS90S*PH5TIPSDA39. 04/29/92 09:58:32 TAPE: NONE FRAME: 265
TSF:CENSUS90*92. 04/29/92 14:11:16 UTF:CENSUS90*93. 04/29/92 14:11:16 META:CENSUS90S*PH5TABLES39. 04/29/92 14:40:02

Table 11. **Structural, Plumbing, and Equipment Characteristics: 1990**—Con.

[Data based on sample and subject to sampling variability, see text. For definitions of terms and meanings of symbols, see text]

State County County Subdivision Place	All housing units	Percent								
		Year structure built		Bedrooms						
		1980 to March 1990	1939 or earlier	None or 1	4 or more	Condominium	Lacking complete plumbing facilities	With public water system or private company	With public sewer	Lacking complete kitchen facilities
Lake County—Con.										
Madison township	6 569	12.8	17.9	7.3	21.8	1.3	1.0	77.4	68.0	1.2
Madison village	896	12.2	31.4	8.5	27.1	9.5	.2	94.8	82.8	.9
North Madison CDP	3 211	13.0	9.9	7.4	18.0	–	1.8	95.1	94.4	1.7
Mentor city	17 172	20.8	5.8	2.7	24.7	13.6	.2	97.7	94.9	.2
Mentor-on-the-Lake city	3 021	20.2	7.1	10.0	6.7	2.7	–	99.8	98.8	–
Painesville city	6 404	7.0	38.3	17.5	14.5	4.0	.1	99.7	98.9	.4
Painesville township	6 451	11.8	27.0	8.0	18.3	9.0	.2	91.5	74.5	.1
Fairport Harbor village	1 332	.7	69.4	17.1	14.9	–	.9	100.0	99.4	–
Grand River village	132	9.1	42.4	10.6	21.2	–	–	100.0	100.0	–
Perry township	2 326	10.1	21.2	4.4	23.0	–	.6	66.4	6.3	.8
North Perry village	279	6.5	29.0	–	29.7	–	–	89.2	3.9	–
Perry village	340	13.2	53.2	10.3	24.7	–	–	97.6	8.8	.9
Timberlake village	304	2.6	7.6	1.0	25.7	–	–	100.0	100.0	–
Waite Hill village	183	5.5	43.7	2.2	56.3	–	–	77.0	7.7	–
Wickliffe city	5 623	.9	10.1	4.6	18.5	5.6	.2	100.0	99.6	.4
Willoughby city	8 969	19.0	16.3	11.6	13.3	12.4	.1	100.0	98.8	–
Willoughby Hills city	4 235	11.1	5.6	21.2	14.7	1.4	.4	98.8	64.0	.2
Willowick city	6 207	2.5	3.8	7.7	16.7	2.2	.1	100.0	99.9	.2
Lawrence County	24 788	14.8	19.4	8.3	10.8	.2	2.4	79.0	59.1	1.7
Aid township	288	23.6	14.6	9.0	20.5	–	5.6	31.3	9.4	–
Decatur township	336	19.0	5.7	4.8	15.2	–	8.6	36.9	3.0	4.5
Elizabeth township	917	27.9	15.3	7.4	11.3	–	6.8	59.7	1.6	6.4
Fayette township	3 508	14.9	6.9	4.9	11.3	1.3	1.3	85.9	67.3	1.4
Burlington CDP	1 170	11.7	6.2	5.9	11.5	3.8	–	99.1	90.8	–
South Point village (pt.)	1 005	15.2	6.9	6.2	12.0	–	–	97.6	96.1	1.5
Hamilton township	751	12.9	10.1	4.8	6.8	–	5.3	83.1	54.6	2.8
Hanging Rock village	124	14.5	11.3	2.4	8.1	–	1.6	90.3	15.3	–
Ironton city (pt.)	377	11.4	8.0	1.1	5.8	–	–	100.0	100.0	1.3
Lawrence township	928	24.1	16.8	5.6	9.3	–	1.6	78.9	.6	–
Mason township	433	16.2	24.9	8.8	15.2	–	20.6	6.0	–	8.8
Perry township	2 502	16.1	6.4	7.9	9.2	–	.3	80.4	52.4	.3
Coal Grove village (pt.)	2	–	–	–	–	–	–	100.0	–	–
South Point village (pt.)	474	9.3	7.2	4.0	13.1	–	–	100.0	100.0	–
Rome township	2 998	20.8	10.8	2.9	10.5	–	1.3	56.7	62.7	1.5
Athalia village	172	11.0	33.1	5.2	9.9	–	2.3	12.2	1.7	3.5
Symmes township	139	31.7	11.5	4.3	19.4	–	3.6	44.6	7.9	–
Union township	3 792	17.0	14.3	7.3	9.9	.1	2.0	84.4	63.2	1.8
Chesapeake village	525	6.3	25.5	9.5	11.4	–	.8	97.3	82.5	1.1
Proctorville village	350	4.9	30.0	10.6	5.7	–	.9	95.4	98.0	1.7
Upper township	7 328	7.1	39.2	14.2	12.3	–	1.3	97.5	84.8	1.0
Coal Grove village (pt.)	872	7.2	27.3	7.6	13.2	–	.7	99.1	94.0	1.7
Ironton city (pt.)	5 343	4.3	46.0	17.4	13.0	–	.8	99.7	99.0	.6
Washington township	140	–	41.4	–	5.0	–	27.9	–	–	25.7
Windsor township	728	18.4	8.2	4.8	2.9	–	5.2	42.6	–	2.6
Licking County	50 032	15.6	24.1	9.0	16.4	.7	.6	58.7	56.4	.7
Bennington township	348	16.7	41.1	–	19.8	–	3.4	–	–	3.4
Bowling Green township	469	21.7	30.3	1.7	16.0	–	1.3	–	–	–
Burlington township	371	22.9	32.9	–	20.5	–	3.8	–	1.3	2.4
Eden township	385	22.3	21.8	1.6	19.0	–	1.3	–	–	2.3
Etna township	2 252	20.1	6.8	.9	26.7	–	.1	25.9	28.9	.1
Reynoldsburg city (pt.)	456	23.7	2.0	1.3	33.8	–	–	79.8	59.2	–
Fallsbury township	276	24.6	28.6	7.6	13.8	–	8.3	–	–	4.0
Franklin township	464	23.5	12.7	9.3	26.7	–	1.5	1.1	–	1.3
Granville township	2 441	10.7	33.0	8.4	39.3	.6	–	45.0	37.3	–
Granville village	1 101	9.3	53.1	14.6	29.9	1.3	–	88.1	79.8	–
Granville South CDP	424	9.4	16.3	2.4	41.7	–	–	14.2	1.9	–
Hanover township	940	17.9	10.6	2.4	12.8	–	.7	2.3	3.6	.7
Hanover village	307	12.4	12.1	4.6	12.1	–	–	4.2	9.1	–
Harrison township	1 666	27.7	13.5	1.5	25.5	–	.6	27.4	5.8	.4
Beechwood Trails CDP	554	37.4	1.4	–	36.1	–	–	61.0	2.2	–
Kirkersville village	215	19.1	41.9	11.6	9.8	–	1.4	6.5	6.5	–
Hartford township	423	13.2	53.9	5.4	17.0	–	1.9	1.9	2.1	.2
Hartford village	167	6.0	81.4	12.6	16.8	–	.6	4.8	5.4	.6
Heath city	2 884	17.0	6.2	9.0	12.0	–	–	98.3	95.1	.3
Hopewell township	441	7.3	25.2	3.4	11.1	–	3.2	6.8	.5	–
Gratiot village (pt.)	43	4.7	53.5	–	16.3	–	4.7	48.8	4.7	–
Jersey township	843	20.4	22.3	.7	23.5	–	2.1	1.5	.9	1.4
Liberty township	497	18.1	19.7	–	21.5	–	–	–	–	–
Licking township	1 682	8.2	14.4	5.5	17.2	–	.7	18.0	39.8	–
Harbor Hills CDP	712	1.3	16.3	9.8	16.3	–	1.5	37.1	84.7	–
Lima township	1 543	18.6	15.3	1.1	18.3	–	–	1.6	4.6	–
Reynoldsburg city (pt.)	5	100.0	–	–	–	–	–	100.0	100.0	–
Summit Station CDP	508	13.2	22.2	–	15.6	–	–	–	13.0	–
McKean township	520	18.7	20.0	6.5	20.4	–	3.3	1.3	–	–
Madison township	938	13.2	11.7	1.9	17.9	–	1.0	.4	.4	–
Mary Ann township	705	21.6	8.7	3.4	14.2	–	3.0	2.0	5.4	3.0
Monroe township	1 963	19.4	21.4	12.2	16.5	1.0	–	65.9	66.2	.4
Johnstown village	1 310	17.8	25.1	18.2	10.5	1.5	–	98.0	97.3	.6
Newark city	18 967	13.3	32.7	15.0	11.5	1.7	.5	98.6	90.1	1.0
Newark township	963	13.1	6.3	4.4	27.1	–	–	28.6	12.3	–
Newton township	1 123	4.5	22.4	2.8	20.9	–	–	27.2	16.0	–
St. Louisville village	138	–	68.1	–	6.5	–	–	100.0	4.3	–
Pataskala village	1 233	26.4	15.8	8.8	9.2	–	.5	94.0	93.9	–
Perry township	451	11.3	24.6	2.2	12.4	–	–	–	–	–
St. Albans township	789	15.2	32.2	1.3	26.0	–	.3	19.5	2.7	–
Alexandria village	190	3.2	66.3	4.2	24.7	–	1.1	78.4	11.1	–
Union township	3 279	19.3	18.2	8.2	9.2	–	.1	37.4	68.4	.5
Buckeye Lake village	1 475	21.9	21.3	10.4	6.2	–	–	22.9	91.5	.7
Hebron village	849	14.5	19.8	9.8	9.3	–	.2	98.2	97.9	.1
Washington township	1 176	10.1	41.8	9.2	19.7	–	1.7	72.8	74.3	1.6
Utica village (pt.)	840	9.0	47.9	10.2	19.0	–	–	93.7	95.2	1.2
Logan County	19 473	14.0	32.4	10.3	14.7	1.1	1.2	50.6	63.5	.9
Bloomfield township	159	3.1	59.7	–	40.3	–	–	–	–	–
Bokes Creek township	516	6.4	68.6	4.1	32.2	–	1.9	54.5	3.9	.4
Ridgeway village (pt.)	47	23.4	68.1	6.4	25.5	–	–	–	–	4.3
West Mansfield village (pt.)	282	6.7	67.0	4.6	23.4	–	1.8	97.5	7.1	–
Harrison township	697	18.1	26.4	3.0	17.8	–	.9	22.5	19.5	1.4
Bellefontaine city (pt.)	152	11.2	34.2	6.6	13.2	–	3.9	96.1	89.5	3.9

TIPSII [UPF] GPH539 CENSUS90 72583600 05/13/92 1:03 PM MACHINE: C DATA:CENSUS90S*PH5TIPSDA39. 04/29/92 09:58:32 TAPE: NONE FRAME: 266
TSF:CENSUS90*92. 04/29/92 14:11:16 UTF:CENSUS90*93. 04/29/92 14:11:16 META:CENSUS90S*PH5TABLES39. 04/29/92 14:40:02

Table 11. **Structural, Plumbing, and Equipment Characteristics: 1990**—Con.

[Data based on sample and subject to sampling variability, see text. For definitions of terms and meanings of symbols, see text]

State County County Subdivision Place	All housing units	Percent								
		Year structure built		Bedrooms						
		1980 to March 1990	1939 or earlier	None or 1	4 or more	Condominium	Lacking complete plumbing facilities	With public water system or private company	With public sewer	Lacking complete kitchen facilities
Logan County—Con.										
Jefferson township	800	17.1	29.3	3.9	17.4	–	–	7.9	6.8	–
Bellefontaine city (pt.)	21	71.4	–	–	23.8	–	–	100.0	100.0	–
Valley Hi village (pt.)	34	20.6	26.5	20.6	5.9	–	–	–	–	–
Zanesfield village	99	2.0	70.7	12.1	18.2	–	–	4.0	11.1	–
Lake township	5 226	12.9	37.1	16.2	12.3	.8	.8	95.5	94.1	.2
Bellefontaine city (pt.)	4 954	12.2	38.4	16.1	12.2	.8	.7	99.1	97.7	.1
Liberty township	1 192	14.8	38.9	17.7	16.4	–	.3	66.7	66.4	–
Bellefontaine city (pt.)	–	–	–	–	–	–	–	–	–	–
West Liberty village	652	4.6	53.1	11.3	16.1	–	.5	97.4	98.2	–
McArthur township	702	12.3	28.8	3.3	17.9	–	1.9	1.9	2.1	1.6
Huntsville village	142	9.2	49.3	7.0	15.5	–	1.4	9.2	9.2	4.2
Miami township	837	10.6	50.8	3.1	29.4	–	.6	77.1	77.4	–
De Graff village (pt.)	393	10.9	49.6	2.3	24.7	–	–	100.0	98.2	–
Quincy village	242	7.4	57.0	7.0	24.0	–	2.1	97.1	95.5	–
Monroe township	433	33.9	31.2	3.2	17.6	–	.9	7.2	9.0	.9
Valley Hi village (pt.)	67	50.7	–	1.5	–	–	–	46.3	58.2	–
Perry township	332	11.1	47.0	5.1	22.6	–	–	7.5	2.1	–
West Mansfield village (pt.)	23	4.3	43.5	8.7	8.7	–	–	95.7	–	–
Pleasant township	344	23.5	30.8	2.9	23.3	–	7.8	32.8	31.4	2.0
De Graff village (pt.)	102	25.5	4.9	9.8	10.8	–	1.0	100.0	97.1	–
Richland township	995	6.3	44.7	5.6	18.6	–	.2	35.2	7.7	1.5
Belle Center village	332	1.2	64.2	2.1	27.1	–	.6	97.6	4.2	–
Rushcreek township	675	15.6	43.6	4.0	20.1	–	.3	34.1	32.3	.3
Rushsylvania village	214	7.9	50.5	7.5	15.0	–	.9	97.7	94.9	.9
Stokes township	3 715	12.9	15.5	11.5	7.6	2.9	2.4	26.1	87.9	2.1
Lakeview village	574	9.8	24.0	17.1	5.6	–	1.4	91.6	96.7	2.1
Union township	222	12.6	55.4	–	38.3	–	–	–	–	–
Washington township	2 379	16.7	20.0	11.9	7.5	2.9	1.6	50.6	86.8	1.6
Russells Point village	1 003	24.1	17.7	17.3	6.9	6.8	1.2	98.6	99.1	1.3
Zane township	249	26.9	44.2	–	20.1	–	–	–	–	–
Lorain County	99 937	9.3	19.8	8.9	19.4	1.8	.4	95.7	79.9	.4
Amherst city	3 864	8.4	19.0	6.9	21.5	–	–	97.9	92.6	–
Amherst township	2 570	15.8	16.4	3.2	17.4	–	.1	86.8	43.5	.2
South Amherst village (pt.)	419	4.3	45.6	2.9	17.4	–	–	96.2	6.7	.5
Avon city	2 425	14.1	13.9	1.2	29.8	3.0	–	96.4	44.3	–
Avon Lake city	5 588	22.7	10.5	5.4	35.7	8.5	.1	99.9	97.3	.1
Brighton township	260	18.1	20.4	–	27.7	–	3.8	78.1	3.8	3.8
Brownhelm township	2 585	13.9	15.0	6.3	21.4	3.7	1.0	74.2	68.3	1.0
Vermilion city (pt.)	2 095	13.9	11.5	6.7	19.3	4.6	1.0	84.9	78.7	1.0
Camden township	497	12.1	30.4	1.6	23.3	–	–	86.1	2.0	–
Kipton village	97	2.1	54.6	2.1	27.8	–	–	88.7	7.2	–
Carlisle township	2 768	8.8	13.3	3.8	27.9	–	.5	87.4	20.7	–
Columbia township	2 150	12.1	17.3	2.7	32.6	–	.6	76.5	19.5	.3
Eaton township	2 584	14.7	10.3	1.4	30.5	–	–	85.3	38.7	.2
Eaton Estates CDP	469	2.6	1.5	2.6	17.1	–	–	97.7	96.4	–
Grafton village (pt.)	530	10.8	15.8	.9	32.6	–	–	94.2	84.3	.9
Elyria city	22 544	7.7	21.3	12.8	14.4	2.0	.5	99.5	97.7	.5
Elyria township	1 385	2.7	17.3	1.9	20.2	–	.4	95.5	24.7	.4
Grafton township	939	19.9	25.8	4.0	26.2	–	.7	84.5	35.6	.5
Grafton village (pt.)	297	8.4	35.7	6.7	17.5	–	–	100.0	98.0	–
Henrietta township	613	12.7	26.9	3.3	32.0	–	.5	57.7	.7	.5
Huntington township	372	15.1	30.1	5.1	29.8	–	2.7	84.7	–	–
Lagrange township	1 507	17.1	17.3	1.6	22.0	.6	.5	87.9	45.1	1.3
Lagrange village	427	10.5	28.8	2.3	24.1	–	–	100.0	97.4	–
Lorain city	27 544	5.4	24.1	11.7	12.6	1.4	.3	100.0	99.0	.5
North Ridgeville city	7 305	12.4	8.3	4.5	23.6	3.9	.3	95.1	74.8	.2
Penfield township	444	20.3	27.9	4.3	31.8	–	1.8	81.8	2.5	–
Pittsfield township	536	12.7	38.6	6.0	41.2	–	2.2	80.6	3.9	3.0
Oberlin city (pt.)	–	–	–	–	–	–	–	–	–	–
Rochester township	215	7.9	45.6	–	28.8	–	4.2	67.9	4.2	–
Rochester village	75	–	61.3	–	36.0	–	–	90.7	12.0	–
Russia township	3 494	4.0	35.4	13.7	25.0	–	.5	93.8	74.6	.5
Oberlin city (pt.)	2 580	1.8	40.7	17.6	24.8	–	.3	98.9	99.1	.7
South Amherst village (pt.)	198	12.6	11.6	1.5	27.3	–	–	100.0	–	–
Sheffield township	1 499	2.5	16.9	10.9	12.4	1.3	.7	100.0	49.3	.7
Sheffield village	691	21.0	14.0	1.3	29.1	–	1.0	99.1	38.6	1.0
Sheffield Lake city	3 542	5.2	8.1	10.6	20.0	.5	.6	99.6	98.8	–
Wellington township	2 016	7.4	36.3	10.8	20.0	1.3	.6	98.1	80.9	–
Wellington village	1 609	4.6	40.0	13.5	21.3	1.6	.7	99.7	99.1	–
Lucas County	191 388	11.0	29.3	13.2	14.6	2.6	.4	94.6	92.6	.5
Harbor View village	49	–	59.2	14.3	6.1	–	–	91.8	–	–
Harding township	171	14.6	33.3	–	26.3	–	–	4.1	–	–
Jerusalem township	1 191	7.2	25.5	7.0	18.9	–	3.4	8.0	3.2	1.5
Maumee city	6 181	12.1	14.5	8.4	18.9	2.1	.1	99.8	98.6	.1
Monclova township	1 668	20.6	11.3	4.1	27.1	7.9	.8	45.4	40.2	–
Oregon city	7 265	10.7	13.9	12.5	15.2	.9	.3	99.1	82.3	.3
Ottawa Hills village	1 746	15.5	27.0	1.8	54.7	7.7	–	100.0	98.4	–
Providence township	1 053	18.9	22.2	1.7	15.0	–	–	1.7	1.6	–
Richfield township	489	14.5	45.4	5.3	24.5	–	.6	–	1.6	–
Berkey village	100	20.0	49.0	–	32.0	–	–	–	3.0	–
Spencer township	653	16.2	24.0	3.2	19.3	–	1.2	11.0	12.9	3.1
Springfield township	7 911	33.9	6.9	12.6	13.3	9.7	.2	82.5	69.4	.3
Holland village	503	28.6	18.5	25.2	7.8	2.4	–	99.2	93.8	–
Swanton township	1 291	24.3	8.9	.9	8.6	–	2.2	19.1	12.6	1.6
Swanton village (pt.)	78	–	–	–	11.5	–	–	88.5	88.5	–
Sylvania township	15 187	29.8	8.5	7.2	33.6	9.6	.4	81.6	80.4	.3
Sylvania city	6 666	21.3	8.8	10.6	31.7	10.5	.2	97.3	98.0	.2
Toledo city	142 125	7.1	35.1	14.9	11.4	1.5	.3	99.8	99.4	.5
Washington township	1 400	9.7	7.6	3.1	11.1	1.4	–	98.9	89.9	–
Waterville township	3 008	19.7	18.7	5.6	26.9	3.4	.6	82.0	77.2	.2
Waterville village	1 552	23.4	15.1	4.8	28.8	5.5	.5	98.9	97.7	.3
Whitehouse village	884	17.8	22.4	10.5	16.5	1.9	.3	93.7	90.5	.3
Madison County	12 621	17.7	27.4	7.2	15.9	.2	.8	57.9	52.0	1.1
Canaan township	833	35.3	11.6	1.1	11.5	–	–	13.9	22.3	–
Darby township	794	15.2	36.4	14.6	18.1	1.0	–	70.4	69.9	2.5
Plain City village (pt.)	557	20.8	38.2	20.1	14.2	1.4	–	99.1	98.7	2.0
Deer Creek township	415	20.5	29.6	1.9	17.1	–	–	1.0	3.1	1.2
Fairfield township	450	15.1	18.9	1.8	20.0	–	–	–	–	–
Jefferson township	2 580	12.1	16.9	3.6	16.7	–	1.4	69.5	67.7	2.1
Jefferson village	1 653	8.1	16.6	3.0	15.4	–	.7	98.4	98.2	2.2

TIPSII [UPF] GPH539 CENSUS90 72583600 05/13/92 1:03 PM MACHINE: C DATA:CENSUS90S*PH5TIPSDA39. 04/29/92 09:58:32 TAPE: NONE FRAME: 267
TSF:CENSUS90*92. 04/29/92 14:11:16 UTF:CENSUS90*93. 04/29/92 14:11:16 META:CENSUS90S*PH5TABLES39. 04/29/92 14:40:02

Table 11. **Structural, Plumbing, and Equipment Characteristics: 1990**—Con.

[Data based on sample and subject to sampling variability, see text. For definitions of terms and meanings of symbols, see text]

State County County Subdivision Place	All housing units	Percent								
		Year structure built		Bedrooms						
		1980 to March 1990	1939 or earlier	None or 1	4 or more	Condominium	Lacking complete plumbing facilities	With public water system or private company	With public sewer	Lacking complete kitchen facilities
Madison County—Con.										
London city	3 202	13.9	33.8	14.5	10.4	.3	–	99.1	96.0	.8
Monroe township	561	37.8	14.1	1.2	16.6	–	3.2	27.8	25.8	2.3
Oak Run township	165	51.5	17.6	2.4	17.0	–	2.4	–	–	2.4
Paint township	206	–	69.4	5.8	28.2	–	–	1.0	1.0	–
Pike township	144	23.6	27.1	6.9	34.0	–	3.5	–	–	–
Pleasant township	1 161	17.1	43.5	11.9	16.6	–	1.2	65.5	64.4	1.0
Mount Sterling village	718	18.7	43.6	16.7	13.9	–	.3	98.9	99.2	.7
Range township	361	11.9	48.8	2.2	16.6	–	.8	.6	.6	1.1
Midway village	111	1.8	57.7	7.2	17.1	–	2.7	1.8	1.8	3.6
Somerford township	936	26.8	9.7	1.8	23.0	–	–	58.4	5.2	–
Chocktou Lake CDP	475	32.0	–	–	29.1	–	–	90.3	4.4	–
Stokes township	321	2.8	60.4	.6	27.1	–	1.6	54.2	5.9	–
South Solon village	163	1.2	64.4	1.2	16.6	–	1.8	100.0	10.4	–
Union township	492	16.1	17.9	2.8	13.0	–	2.0	4.5	5.1	1.4
Mahoning County	107 915	6.6	27.4	10.0	14.9	1.2	.7	86.8	84.6	.8
Alliance city (pt.)	31	–	48.4	41.9	–	–	–	100.0	100.0	–
Austintown township	14 731	8.8	5.9	14.2	11.8	1.7	.2	97.9	89.4	.4
Austintown CDP	13 159	7.5	4.1	15.0	10.2	1.9	.1	98.7	94.7	.5
Mineral Ridge CDP (pt.)	361	13.3	23.5	7.2	25.5	–	2.5	93.6	62.0	–
Beaver township	1 837	5.8	32.2	3.2	25.4	–	1.3	15.0	2.3	.5
Columbiana village (pt.)	5	–	100.0	–	–	–	–	100.0	–	–
Berlin township	740	12.4	22.4	1.8	21.6	–	1.6	–	–	.7
Boardman township	17 424	11.1	7.9	9.7	15.5	3.4	.1	95.2	95.6	.1
Boardman CDP	16 050	6.8	8.0	10.0	15.5	1.7	.1	96.0	96.7	.1
Campbell city	4 125	4.1	32.6	7.8	9.4	.4	.8	99.5	97.7	1.3
Canfield township	4 334	18.5	13.4	6.6	28.3	3.3	–	77.5	68.4	.4
Canfield city	2 278	9.8	14.3	6.8	22.6	3.6	–	98.0	97.8	.4
Coitsville township	731	5.6	17.4	2.6	9.6	–	–	11.5	8.3	.8
Ellsworth township	753	8.1	19.7	2.7	26.3	–	.5	2.1	–	–
Goshen township	1 229	12.1	30.3	6.7	25.1	–	3.1	8.0	6.7	1.0
Green township	1 191	11.9	31.7	4.2	22.2	–	1.4	13.2	14.3	.5
Washingtonville village (pt.)	157	22.3	36.3	5.7	9.6	–	–	100.0	98.1	–
Jackson township	816	7.7	24.5	5.0	20.1	–	3.8	13.0	11.6	1.3
Lowellville village	556	2.9	59.5	12.8	13.3	–	–	99.3	99.3	–
Milton township	1 834	6.1	23.5	7.4	11.7	–	6.0	36.3	40.6	3.3
Craig Beach village	559	5.5	18.1	5.0	5.5	–	.4	95.2	96.1	1.3
New Middletown village	699	3.9	6.9	1.3	13.7	–	–	76.7	88.7	–
Poland township	5 065	12.6	13.1	2.4	24.1	.5	.2	82.2	79.4	.5
Poland village	1 144	5.2	24.9	4.5	18.0	2.2	–	95.1	96.4	–
Sebring city	1 830	4.4	45.1	13.9	9.8	–	.9	99.5	97.5	1.2
Smith township	1 935	11.5	40.1	5.8	14.2	–	5.5	46.5	34.9	1.3
Beloit village	434	14.1	43.1	5.5	11.8	–	–	92.4	96.8	–
Maple Ridge CDP	393	10.9	33.6	7.1	5.3	–	8.9	47.8	23.7	–
Springfield township	2 318	10.5	24.7	7.8	16.7	1.2	.7	10.6	15.2	.6
Struthers city	4 948	2.6	36.2	6.1	10.4	–	.6	99.5	99.4	1.3
Youngstown city (pt.)	40 788	2.0	44.2	12.1	13.4	.5	.7	99.6	98.8	1.2
Marion County	25 149	5.8	36.5	9.3	14.5	.6	.9	69.8	70.3	.8
Big Island township	466	7.5	25.1	2.4	10.1	–	–	–	3.2	2.4
Bowling Green township	227	4.4	46.7	–	38.3	–	9.3	6.6	3.5	–
Claridon township	996	11.3	33.4	2.3	16.1	–	.6	43.5	15.4	1.5
Caledonia village	270	3.3	47.8	4.1	19.3	–	.7	98.1	6.3	4.1
Grand township	132	14.4	65.2	3.8	30.3	–	3.8	–	–	3.8
Grand Prairie township	612	8.3	12.9	1.0	11.6	–	.8	25.0	23.9	.8
Green Camp township	422	10.7	43.8	4.5	19.9	–	–	.2	.7	–
Green Camp village	162	3.7	54.3	6.8	12.3	–	–	.6	1.9	–
Marion township	17 359	4.3	38.5	12.5	11.4	.8	.9	93.3	94.1	.9
Marion city	14 243	2.6	44.9	13.5	10.8	.9	.8	99.3	99.4	1.0
Montgomery township	945	9.5	32.9	5.5	21.1	–	1.2	45.6	21.1	1.2
La Rue village	344	4.7	38.4	13.7	18.6	–	1.5	99.1	31.7	1.5
New Bloomington village	113	10.6	23.9	4.4	8.0	–	5.3	3.5	15.0	5.3
Pleasant township	1 539	10.9	13.5	1.7	20.5	–	–	17.7	23.5	.4
Prospect township	767	9.4	43.2	2.7	24.1	–	.4	4.0	56.2	–
Prospect village	445	5.4	50.1	4.7	21.8	–	.4	7.0	96.9	–
Richland township	553	10.1	31.3	1.1	31.8	–	2.4	–	–	–
Salt Rock township	257	7.8	44.4	–	26.1	–	–	1.6	2.7	–
Morral village	144	4.2	46.5	–	20.1	–	–	2.8	4.9	–
Scott township	186	9.1	45.7	3.2	22.6	–	–	2.7	–	–
Tully township	282	1.8	57.8	–	36.2	–	–	3.5	–	–
Waldo township	406	4.4	48.0	2.2	23.4	–	–	.5	1.2	–
Waldo village	153	3.3	54.2	1.3	11.8	–	–	1.3	3.3	–
Medina County	43 330	17.1	16.6	6.3	27.2	4.5	.5	71.0	67.9	.4
Brunswick city	9 444	14.3	1.8	7.4	28.4	6.3	.1	99.3	99.1	.1
Brunswick Hills township	1 463	30.3	7.7	7.0	27.1	11.6	–	58.7	65.9	–
Chatham township	612	12.6	19.4	–	32.5	–	2.6	1.1	–	–
Granger township	1 065	20.9	18.4	1.7	31.4	15.6	–	9.4	6.1	–
Guilford township	1 671	19.3	32.9	5.3	26.2	5.3	.3	48.6	44.0	.7
Rittman city (pt.)	35	54.3	20.0	–	57.1	–	–	31.4	–	–
Seville village	650	22.8	36.5	3.7	20.0	11.5	–	98.5	97.5	.5
Harrisville township	1 862	15.5	29.8	8.4	15.9	–	1.2	70.4	68.5	.6
Lodi village	1 271	11.9	30.9	11.8	10.5	–	1.3	99.6	98.6	.3
Hinckley township	1 953	16.9	19.0	1.7	38.6	–	.2	20.2	20.6	–
Homer township	349	13.2	45.8	4.3	37.5	–	16.9	52.4	2.6	13.5
Lafayette township	1 695	10.7	19.2	2.7	22.2	–	.1	38.5	40.2	–
Briarwood Beach village	236	5.1	19.5	6.4	14.8	–	–	100.0	97.9	–
Chippewa-on-the-Lake village	152	7.2	30.9	1.3	16.4	–	–	100.0	100.0	–
Litchfield township	773	23.0	19.7	2.6	36.0	–	2.1	70.4	3.1	1.0
Liverpool township	1 184	14.8	21.7	1.9	31.4	–	–	40.5	29.2	–
Medina city	7 354	24.1	17.2	12.3	23.3	7.3	–	98.8	98.3	.1
Medina township	1 607	31.4	10.1	1.1	36.8	6.0	.3	48.2	37.9	.3
Montville township	1 103	21.6	12.4	.7	51.0	2.2	1.5	34.5	13.1	1.5
Sharon township	1 167	12.5	21.9	2.5	26.6	–	–	14.4	22.5	–
Spencer township	589	8.5	37.5	1.7	27.3	–	3.6	77.9	49.4	2.9
Spencer village	274	2.2	49.3	3.6	23.7	–	–	100.0	96.0	–
Wadsworth township	7 371	11.1	22.9	6.6	21.5	3.3	.1	84.6	86.5	.1
Wadsworth city	6 218	11.5	24.0	7.7	20.6	3.9	–	98.7	98.1	–
Westfield township	1 252	13.9	27.4	3.0	31.3	4.1	–	52.3	49.0	.4
Gloria Glens Park village	194	6.7	32.5	3.1	15.5	–	–	100.0	100.0	–
Westfield Center village	316	8.2	26.6	7.0	38.3	–	–	96.8	93.4	–
York township	816	12.6	21.7	4.7	28.9	–	3.3	14.2	3.9	–

TIPSII [UPF] GPH539 CENSUS90 72583600 05/13/92 1:03 PM MACHINE: C DATA:CENSUS90S*PH5TIPSDA39. 04/29/92 09:58:32 TAPE: NONE FRAME: 268
TSF:CENSUS90*92. 04/29/92 14:11:16 UTF:CENSUS90*93. 04/29/92 14:11:16 META:CENSUS90S*PH5TABLES39. 04/29/92 14:40:02

Table 11. **Structural, Plumbing, and Equipment Characteristics: 1990**—Con.

[Data based on sample and subject to sampling variability, see text. For definitions of terms and meanings of symbols, see text]

State County County Subdivision Place	All housing units	Percent								
		Year structure built		Bedrooms						
		1980 to March 1990	1939 or earlier	None or 1	4 or more	Condominium	Lacking complete plumbing facilities	With public water system or private company	With public sewer	Lacking complete kitchen facilities
Meigs County	9 795	17.0	32.6	7.2	16.0	–	4.3	74.8	32.1	3.1
Bedford township	453	13.5	36.9	9.7	16.8	–	8.6	58.1	6.0	3.1
Chester township	819	19.2	19.7	3.5	18.3	–	.6	84.7	3.4	–
Columbia township	337	22.0	17.2	3.3	7.4	–	6.8	36.8	–	5.0
Lebanon township	406	17.2	35.5	8.1	13.3	–	7.6	40.6	14.3	1.5
Letart township	284	19.0	34.2	2.8	16.5	–	2.5	22.9	1.8	2.5
Olive township	760	20.8	17.4	7.0	8.9	–	9.7	74.2	1.4	5.1
Orange township	373	10.2	24.7	4.0	27.3	–	–	76.4	1.3	–
Rutland township	922	15.9	24.5	6.4	18.4	–	4.3	73.1	2.9	2.1
Rutland village	207	15.9	41.1	1.9	14.0	–	–	94.7	13.0	–
Salem township	432	32.4	16.4	8.1	22.9	–	6.9	35.6	2.3	6.7
Salisbury township	3 276	13.3	46.6	9.5	13.5	–	2.8	92.1	68.6	2.9
Middleport village	1 252	17.0	44.6	12.5	9.1	–	.8	98.6	98.2	.8
Pomeroy village	1 084	9.6	56.9	11.3	15.2	–	1.8	97.1	83.1	4.9
Scipio township	461	21.0	32.1	11.1	25.2	–	12.4	34.5	2.6	11.3
Sutton township	1 272	18.2	28.8	4.0	16.7	–	2.0	91.6	56.1	1.7
Racine village	310	18.4	31.3	3.5	18.4	–	–	98.4	93.2	–
Syracuse village	369	9.8	26.3	4.3	19.2	–	3.3	97.0	88.9	2.4
Mercer County	14 969	13.5	27.8	6.2	20.8	.2	1.1	57.5	63.1	.7
Black Creek township	225	2.2	70.2	–	37.8	–	2.2	4.4	–	2.2
Butler township	2 089	15.3	21.6	3.5	21.4	.6	.2	72.6	74.0	.2
Coldwater village	1 547	14.8	19.8	4.5	20.3	.8	.2	97.3	99.5	.2
Center township	340	8.2	41.8	2.9	29.4	–	1.8	–	–	–
Dublin township	844	11.1	51.4	4.5	28.6	–	.2	58.3	57.1	–
Rockford village	491	8.8	50.5	6.7	23.8	–	.4	95.7	94.1	–
Franklin township	1 676	12.6	11.5	16.5	5.1	–	2.7	22.1	75.1	.8
Montezuma village	118	1.7	44.1	10.2	15.3	–	.8	12.7	92.4	–
Gibson township	630	15.2	37.6	3.8	27.6	–	.5	53.0	52.4	–
Fort Recovery village (pt.)	347	12.7	39.8	4.9	19.6	–	.9	96.0	94.8	–
Granville township	1 039	14.3	26.8	.4	25.9	–	.4	52.0	56.2	–
Burkettsville village (pt.)	66	18.2	40.9	–	13.6	–	–	6.1	12.1	–
St. Henry village	593	16.0	19.7	.7	21.4	–	.7	90.1	94.3	–
Hopewell township	334	6.9	46.1	–	40.4	–	1.8	–	–	–
Jefferson township	5 254	14.2	21.1	8.6	14.2	.2	1.0	91.0	90.5	1.1
Celina city	3 951	13.8	23.3	10.3	13.9	.3	1.3	99.5	99.2	.9
Liberty township	347	10.1	51.3	–	32.9	–	4.0	–	–	2.6
Marion township	805	22.0	35.9	.5	36.9	–	–	14.7	5.5	–
Chickasaw village	114	25.4	25.4	–	18.4	–	–	94.7	3.5	–
Recovery township	414	16.2	37.2	4.8	26.6	–	.7	37.7	36.7	–
Fort Recovery village (pt.)	150	14.7	30.7	2.0	15.3	–	–	98.0	95.3	–
Union township	596	7.4	37.9	3.9	24.0	–	2.3	47.8	49.3	1.7
Mendon village	284	4.2	42.3	2.8	21.5	–	–	98.9	98.9	.7
Washington township	376	6.6	42.3	1.3	45.5	–	–	–	–	1.6
Miami County	35 985	9.4	30.9	7.9	19.0	.4	.5	67.1	65.3	.5
Bethel township	1 788	7.7	19.0	4.4	27.6	–	.5	4.8	3.8	.6
Brown township	547	3.7	66.2	1.3	32.9	–	1.6	38.6	1.3	–
Fletcher village	193	–	58.0	1.0	19.7	–	1.0	100.0	3.6	–
Concord township	9 754	10.4	24.9	10.8	19.1	.6	.3	87.3	85.0	.3
Troy city	8 006	7.3	27.3	12.5	14.5	.7	.3	98.5	96.7	.4
Elizabeth township	568	6.5	40.0	2.5	31.7	–	1.4	–	–	1.4
Huber Heights city (pt.)	6	–	–	–	–	–	–	–	–	–
Lostcreek township	549	4.4	47.0	2.4	23.7	–	–	.5	.4	–
Casstown village	103	–	75.7	7.8	15.5	–	–	2.9	1.9	–
Monroe township	5 032	21.3	18.3	5.5	18.2	.7	.3	64.8	67.7	.4
Tipp City city	2 642	20.4	24.8	8.4	11.8	.6	–	99.5	99.5	–
Newberry township	2 397	6.0	48.9	5.7	20.7	–	1.0	61.0	60.0	.2
Bradford village (pt.)	384	3.9	59.6	4.7	20.8	–	.8	97.4	97.1	.5
Covington village	1 032	5.4	49.9	7.2	15.6	–	.2	99.4	99.1	.2
Newton township	1 178	6.1	39.6	2.7	24.4	–	1.2	36.6	35.1	.8
Pleasant Hill village	416	7.5	47.1	6.0	20.0	–	.5	96.4	95.4	.5
Springcreek township	734	13.5	26.2	3.8	18.0	–	1.5	8.0	10.6	.5
Staunton township	706	10.9	19.0	1.8	20.3	–	1.4	3.8	1.3	–
Union township	3 998	6.7	26.6	7.1	16.8	.3	.8	51.0	45.0	.7
Laura village	174	1.1	53.4	6.9	20.1	–	–	97.7	1.1	–
Ludlow Falls village	117	4.3	42.7	1.7	12.8	–	4.3	61.5	3.4	1.7
Potsdam village	95	–	47.4	2.1	21.1	–	–	–	–	–
West Milton village	1 774	8.5	25.1	12.7	10.4	.6	.3	97.9	98.8	.3
Washington township	8 728	4.7	40.9	10.4	15.4	.6	.2	92.3	91.5	.7
Piqua city	8 034	4.8	42.7	11.1	14.8	.4	.2	99.1	98.5	.8
Monroe County	6 567	11.3	37.7	6.8	15.9	–	6.6	57.1	24.7	5.1
Adams township	239	12.1	22.6	3.3	8.8	–	–	51.0	4.6	–
Benton township	155	12.9	39.4	9.0	24.5	–	8.4	–	–	4.5
Bethel township	185	6.5	62.7	–	34.1	–	17.3	9.2	–	11.9
Center township	1 722	9.9	38.4	8.0	14.8	–	3.5	86.4	68.8	2.3
Woodsfield village	1 288	9.1	39.1	7.7	12.6	–	1.9	99.1	90.5	2.0
Franklin township	226	8.0	39.8	2.7	15.5	–	4.0	30.1	–	1.8
Stafford village	46	10.9	65.2	–	15.2	–	8.7	71.7	–	8.7
Green township	171	26.3	31.6	–	23.4	–	8.2	10.5	–	9.4
Jackson township	164	8.5	22.6	8.5	15.2	–	–	3.7	–	–
Lee township	538	13.6	26.4	10.6	11.0	–	2.8	67.8	7.1	5.4
Malaga township	371	16.4	35.3	7.0	14.6	–	7.5	62.8	2.2	8.1
Jerusalem village (pt.)	49	14.3	57.1	10.2	24.5	–	6.1	100.0	8.2	8.2
Miltonsburg village	35	5.7	34.3	25.7	8.6	–	28.6	60.0	5.7	28.6
Ohio township	467	11.6	40.7	4.7	16.1	–	7.9	58.0	2.8	6.0
Perry township	239	8.4	29.3	7.1	14.6	–	9.6	32.2	–	3.8
Antioch village	33	6.1	66.7	–	21.2	–	15.2	87.9	–	6.1
Salem township	452	13.3	41.2	10.0	10.2	–	4.9	71.9	18.6	4.0
Clarington village	194	11.3	50.5	11.3	13.9	–	2.1	95.9	39.7	2.1
Seneca township	148	10.1	52.7	4.1	8.8	–	43.2	–	–	33.8
Summit township	302	11.9	51.7	4.6	23.2	–	4.6	49.7	9.3	3.0
Lewisville village	104	6.7	62.5	9.6	28.8	–	–	76.9	22.1	–
Sunsbury township	603	9.1	33.7	6.5	17.6	–	7.8	67.3	38.0	6.0
Beallsville village	190	4.2	38.4	12.6	15.8	–	.5	90.5	93.7	2.1
Jerusalem village (pt.)	23	–	52.2	–	13.0	–	–	73.9	–	8.7
Wilson village (pt.)	39	–	5.1	–	23.1	–	7.7	100.0	89.7	–
Switzerland township	189	12.7	30.2	2.1	14.8	–	–	86.2	8.5	–
Washington township	252	9.5	49.2	13.1	19.8	–	15.1	1.2	1.2	9.5
Graysville village	49	4.1	40.8	–	22.4	–	–	6.1	6.1	4.1
Wayne township	144	6.3	46.5	3.5	22.9	–	10.4	25.7	3.5	6.9

TIPSII [UPF] GPH539 CENSUS90 72583600 05/13/92 1:03 PM MACHINE: C DATA:CENSUS90S*PH5TIPSDA39. 04/29/92 09:58:32 TAPE: NONE FRAME: 269
TSF:CENSUS90*92. 04/29/92 14:11:16 UTF:CENSUS90*93. 04/29/92 14:11:16 META:CENSUS90S*PH5TABLES39. 04/29/92 14:40:02

Table 11. **Structural, Plumbing, and Equipment Characteristics: 1990**—Con.

[Data based on sample and subject to sampling variability, see text. For definitions of terms and meanings of symbols, see text]

State County County Subdivision Place	All housing units	Percent								
		Year structure built		Bedrooms						
		1980 to March 1990	1939 or earlier	None or 1	4 or more	Condominium	Lacking complete plumbing facilities	With public water system or private company	With public sewer	Lacking complete kitchen facilities
Montgomery County	240 820	10.3	18.6	13.2	15.2	3.5	.4	95.0	93.7	.6
Butler township	3 285	17.2	9.8	2.3	30.7	1.2	.2	63.7	60.9	.2
Clay township	3 314	11.3	30.8	8.0	14.7	2.5	.8	57.5	50.8	1.2
Brookville village (pt.)	1 505	10.5	33.4	9.7	10.1	4.5	.5	97.9	96.9	1.4
Clayton village (pt.)	17	–	35.3	–	11.8	–	–	–	–	–
Phillipsburg village	258	1.2	47.7	5.0	16.3	–	–	97.7	6.6	–
Verona village (pt.)	43	–	46.5	2.3	9.3	–	–	67.4	2.3	–
Dayton city	80 370	2.9	38.5	20.8	9.1	.6	.6	99.7	99.1	.8
German township	2 886	7.0	27.8	5.2	13.8	–	1.4	66.0	62.4	.5
Carlisle village (pt.)	–	–	–	–	–	–	–	–	–	–
Germantown city	1 884	7.0	29.1	7.0	9.3	–	.4	97.3	94.1	.4
Harrison township	12 019	3.2	12.2	15.0	9.0	2.1	.5	98.8	98.4	.7
Fort McKinley CDP (pt.)	1 700	1.4	5.9	6.1	9.3	–	–	100.0	100.0	.6
Northridge CDP	3 765	4.3	15.1	7.2	6.4	–	1.5	98.4	97.9	1.5
Shiloh CDP	6 226	3.2	12.4	21.9	10.2	4.0	.1	99.9	99.5	.2
Huber Heights city (pt.)	14 301	17.8	1.6	2.1	21.8	4.4	.3	94.6	95.2	.4
Jackson township	2 299	5.4	24.1	2.7	15.2	–	1.2	62.7	58.8	.3
Farmersville village	343	1.5	45.2	2.9	13.4	–	–	99.4	98.5	–
New Lebanon village (pt.)	999	6.0	11.6	2.6	4.9	–	1.4	100.0	96.1	–
Jefferson township	3 131	5.1	20.4	4.8	15.7	–	.6	77.9	59.6	.8
Drexel CDP (pt.)	1 033	4.2	16.1	5.5	11.8	–	–	98.5	92.0	1.2
Kettering city (pt.)	27 096	7.1	5.0	12.6	15.7	3.4	.2	99.7	99.1	.2
Madison township	11 757	6.9	6.8	10.6	11.8	2.5	.4	92.8	89.7	.5
Drexel CDP (pt.)	904	–	12.3	6.7	9.1	–	–	95.6	77.4	2.8
Fort McKinley CDP (pt.)	1 852	2.1	4.2	1.0	14.1	–	–	100.0	100.0	.3
Trotwood city	3 749	12.2	7.4	15.8	8.1	1.8	.1	97.6	97.4	.2
Mad River township	11 687	5.3	5.6	9.3	19.8	.5	.2	94.3	95.2	.5
Overlook-Page Manor CDP	5 248	2.1	2.9	6.4	20.2	–	.1	99.1	99.0	.1
Riverside village	845	4.3	9.9	36.6	3.2	1.5	.8	98.7	97.9	1.9
Wright-Patterson AFB CDP (pt.)	1 531	3.8	5.8	2.3	31.9	3.1	–	99.7	99.5	–
Miami township	17 253	28.3	9.9	12.1	13.2	7.0	.4	93.4	91.8	.9
Carlisle village (pt.)	90	–	–	–	14.4	–	–	–	100.0	–
Miamisburg city	6 844	20.5	19.2	9.1	13.2	1.0	.1	98.5	97.1	1.8
Springboro city (pt.)	–	–	–	–	–	–	–	–	–	–
Moraine city	2 420	11.0	6.9	12.7	10.2	–	–	97.7	94.9	1.1
Oakwood city	3 822	1.3	55.2	3.9	32.8	2.4	–	100.0	99.7	–
Perry township	2 272	9.4	25.3	3.8	14.9	–	.2	43.4	41.1	–
Brookville village (pt.)	350	–	11.4	–	5.4	–	–	93.1	87.7	–
New Lebanon village (pt.)	618	20.9	15.0	13.1	6.0	–	–	100.0	97.4	–
Randolph township	11 394	13.8	6.0	7.1	24.8	3.2	.1	91.6	90.6	.2
Clayton village (pt.)	250	1.6	49.6	4.0	24.0	–	–	3.2	4.0	–
Englewood city	4 626	12.8	3.5	12.1	16.6	3.7	–	98.9	98.5	.3
Northview CDP	3 798	13.6	4.2	4.4	37.8	4.6	–	99.1	97.7	–
Union city	1 826	11.4	4.2	2.1	14.9	1.3	.4	98.7	97.7	–
Vandalia city	5 862	12.8	3.6	15.3	12.8	1.9	–	96.3	96.1	–
Washington township	19 155	29.2	1.2	6.4	33.3	16.0	.2	97.9	95.8	.6
Centerville city	8 801	24.3	.7	7.0	25.9	16.7	.4	99.6	98.4	.2
Woodbourne-Hyde Park CDP	3 053	10.0	2.1	.4	51.6	3.3	–	99.4	95.4	–
Wayne township	–	–	–	–	–	–	–	–	–	–
West Carrollton City city	6 497	21.3	6.5	13.3	6.6	11.5	.1	99.1	95.6	.1
Morgan County	6 681	16.3	30.9	9.4	16.6	.2	5.4	34.0	25.0	3.8
Bloom township	670	14.9	13.7	16.1	8.8	–	6.0	9.6	7.5	9.0
Bristol township	76	10.5	32.9	–	36.8	–	7.9	–	–	–
Center township	214	2.3	45.8	–	28.5	–	15.9	–	–	6.1
Deerfield township	238	14.7	18.5	2.1	13.9	–	8.4	–	–	3.8
Homer township	487	30.2	17.0	12.5	12.9	–	3.5	54.4	–	2.3
Malta township	889	8.2	38.1	8.3	15.7	–	.2	46.5	44.1	.2
Malta village	328	4.6	57.0	4.3	18.9	–	–	97.0	96.3	.6
Manchester township	70	17.1	27.1	–	40.0	–	10.0	7.1	15.7	14.3
Marion township	478	18.8	38.5	1.0	34.5	–	5.6	36.8	2.3	3.3
Chesterhill village	163	11.0	57.7	–	40.5	–	3.1	92.6	4.9	1.2
Meigsville township	322	13.7	23.6	4.0	17.4	–	3.4	–	–	1.6
Morgan township	1 170	18.0	38.6	14.6	13.4	.9	1.0	82.6	79.8	1.2
McConnelsville village	868	12.7	45.4	17.5	13.6	1.3	.6	98.8	98.0	1.0
Penn township	275	23.6	48.7	4.7	26.9	–	6.5	2.5	.7	8.0
Union township	347	25.4	11.2	10.1	22.2	–	14.4	5.8	–	3.2
Windsor township	1 112	17.5	31.4	10.6	9.5	–	7.5	26.2	23.8	4.7
Stockport village	237	23.6	48.1	11.4	13.5	–	.8	100.0	98.3	1.7
York township	333	4.8	39.6	7.5	18.6	–	9.3	18.3	1.5	7.8
Morrow County	10 312	16.5	29.4	4.5	17.7	.2	1.1	22.5	21.9	.5
Bennington township	814	17.3	21.7	5.2	16.3	–	2.9	2.7	2.7	.9
Marengo village	142	19.7	33.1	2.1	19.0	–	1.4	5.6	5.6	–
Canaan township	319	–	40.4	–	30.4	–	–	–	–	2.2
Cardington township	1 002	17.3	40.0	5.3	19.1	1.9	1.0	68.2	69.9	.4
Cardington village	689	16.8	42.4	6.1	19.2	2.8	.3	95.2	96.4	.6
Chester township	529	11.3	28.7	2.1	26.3	–	–	–	–	–
Chesterville village	103	14.6	55.3	1.9	26.2	–	–	–	–	–
Congress township	553	17.2	31.3	2.5	17.4	–	1.1	2.9	20.4	1.1
Franklin township	392	16.3	33.9	6.9	19.6	–	1.5	2.6	1.3	–
Gilead township	2 256	16.4	32.1	11.0	14.7	–	–	63.3	58.0	.1
Edison village	164	1.2	53.0	7.9	18.3	–	–	64.0	3.7	1.2
Mount Gilead village	1 238	8.6	36.5	12.4	13.7	–	–	96.8	94.8	–
Harmony township	558	23.1	16.5	2.5	17.4	–	2.0	–	–	–
Lincoln township	577	17.3	25.6	1.7	15.6	–	.5	.5	.9	–
Fulton village	91	4.4	54.9	8.8	8.8	–	3.3	3.3	3.3	–
North Bloomfield township	628	6.8	21.0	–	14.0	–	–	–	–	.5
Perry township	587	14.3	29.5	3.6	16.5	–	6.1	3.2	3.2	4.3
Peru township	348	23.3	31.0	2.0	14.7	–	–	1.4	–	–
South Bloomfield township	495	22.0	31.3	2.6	19.6	–	2.0	.6	.6	–
Sparta village	79	13.9	51.9	11.4	13.9	–	–	–	–	–
Troy township	456	35.3	19.5	1.8	17.8	–	–	25.0	18.9	–
Washington township	428	11.2	26.4	–	23.8	–	–	–	–	–
Westfield township	370	12.2	35.9	–	16.5	–	2.4	4.9	–	–
Muskingum County	33 029	12.7	31.5	10.6	11.3	.3	1.3	72.0	57.0	1.0
Adams township	146	18.5	24.7	–	24.7	–	–	–	–	–
Blue Rock township	248	10.5	28.2	14.1	19.4	–	14.5	3.2	–	5.6
Brush Creek township	507	20.9	32.5	6.5	7.9	–	13.4	5.7	2.4	5.5
Cass township	432	19.0	31.7	2.3	15.5	–	2.1	4.6	5.1	1.6
Dresden village (pt.)	–	–	–	–	–	–	–	–	–	–
Clay township	449	7.3	51.2	13.8	12.5	–	3.8	85.1	83.7	3.8
Roseville village (pt.)	363	3.9	56.2	12.4	11.6	–	1.7	100.0	99.4	1.7

TIPSII [UPF] GPH539 CENSUS90 72583600 05/13/92 1:03 PM MACHINE: C DATA:CENSUS90S*PH5TIPSDA39. 04/29/92 09:58:32 TAPE: NONE FRAME: 270
TSF:CENSUS90*92. 04/29/92 14:11:16 UTF:CENSUS90*93. 04/29/92 14:11:16 META:CENSUS90S*PH5TABLES39. 04/29/92 14:40:02

Table 11. **Structural, Plumbing, and Equipment Characteristics: 1990**—Con.

[Data based on sample and subject to sampling variability, see text. For definitions of terms and meanings of symbols, see text]

State County County Subdivision Place	All housing units	Percent								
		Year structure built		Bedrooms						
		1980 to March 1990	1939 or earlier	None or 1	4 or more	Condominium	Lacking complete plumbing facilities	With public water system or private company	With public sewer	Lacking complete kitchen facilities
Muskingum County—Con.										
Falls township	3 390	13.7	10.1	10.2	17.1	–	.3	81.1	52.3	.5
North Zanesville CDP	898	4.7	4.0	12.4	14.7	–	–	97.1	96.7	–
Harrison township	654	12.7	31.5	10.4	13.9	–	1.2	52.4	2.6	1.8
Philo village	301	4.3	39.5	7.0	10.0	–	.7	100.0	5.6	2.0
Highland township	299	19.1	19.1	2.0	13.4	–	6.4	19.7	1.3	5.4
Hopewell township	948	25.3	17.6	4.0	11.2	–	.8	24.2	9.4	1.6
Gratiot village (pt.)	40	10.0	37.5	–	12.5	–	–	42.5	–	–
Jackson township	806	21.7	29.9	6.0	13.6	–	.4	61.7	59.9	–
Frazeysburg village	479	21.9	35.9	8.8	12.1	–	–	99.4	96.9	–
Jefferson township	770	15.6	37.7	11.0	8.4	–	.4	96.6	88.6	.3
Dresden village (pt.)	672	14.4	41.1	11.5	9.1	–	.4	99.4	98.2	.3
Licking township	683	19.3	8.3	5.3	12.4	–	.4	29.3	8.6	.4
Madison township	221	19.0	20.8	18.1	20.4	–	–	13.1	–	–
Meigs township	90	20.0	41.1	–	32.2	–	7.8	–	–	7.8
Monroe township	131	5.3	67.2	23.7	14.5	–	–	–	–	5.3
Muskingum township	1 206	26.0	7.8	4.6	14.8	–	–	46.2	36.7	–
Newton township	1 982	18.0	25.8	7.3	9.7	–	3.4	63.5	34.1	1.9
Fultonham village	66	15.2	45.5	–	4.5	–	10.6	84.8	3.0	4.5
South Zanesville village (pt.)	24	8.3	–	8.3	16.7	–	–	100.0	33.3	–
Perry township	773	15.0	26.4	1.8	10.7	–	1.9	49.7	8.4	–
Rich Hill township	151	13.2	57.0	4.0	34.4	–	4.0	–	2.6	4.6
Salem township	300	17.7	27.0	11.3	18.0	–	3.3	1.3	2.0	2.7
Adamsville village	53	3.8	64.2	3.8	34.0	–	3.8	–	3.8	–
Salt Creek township	360	14.7	28.3	8.6	16.9	–	6.1	2.2	2.2	4.7
Springfield township	2 108	11.2	15.3	4.6	6.4	.3	.9	85.6	64.1	.3
South Zanesville village (pt.)	798	18.0	20.8	6.4	5.0	.8	.5	99.9	97.1	–
Union township	1 222	9.7	26.4	10.6	15.5	.6	1.1	70.9	56.3	1.1
New Concord village	600	5.3	34.7	16.3	20.2	1.2	–	100.0	98.7	.3
Norwich village	59	3.4	40.7	–	15.3	–	3.4	81.4	13.6	–
Washington township	1 651	17.9	15.1	6.8	11.3	–	1.1	49.7	15.7	1.3
Pleasant Grove CDP	790	11.1	15.2	11.5	8.4	–	.9	65.6	27.5	–
Wayne township	1 732	11.6	29.2	4.9	12.8	–	–	61.1	15.9	1.3
Zanesville city	11 770	7.0	48.9	16.7	8.3	.8	.7	99.7	97.9	.5
Noble County	4 998	13.3	36.9	7.5	15.0	.1	5.8	47.4	18.9	3.1
Beaver township	261	11.1	41.0	7.7	19.5	–	3.4	–	–	2.7
Batesville village	51	11.8	52.9	–	17.6	–	13.7	–	–	9.8
Brookfield township	59	16.9	13.6	27.1	15.3	–	–	–	–	–
Buffalo township	260	18.8	37.3	5.8	7.3	–	5.8	2.7	–	–
Center township	425	20.7	34.4	3.1	14.1	–	6.1	54.4	2.4	5.6
Sarahsville village	86	4.7	38.4	2.3	7.0	–	–	97.7	11.6	7.0
Elk township	193	3.6	50.3	5.2	16.1	–	18.1	–	–	6.2
Enoch township	130	32.3	26.9	4.6	22.3	–	–	7.7	4.6	–
Dexter City village (pt.)	1	–	–	–	100.0	–	–	100.0	–	–
Jackson township	189	2.6	37.0	8.5	15.9	–	14.3	10.1	1.6	7.9
Dexter City village (pt.)	18	22.2	44.4	–	22.2	–	11.1	83.3	16.7	–
Jefferson township	112	4.5	26.8	–	16.1	–	5.4	40.2	7.1	5.4
Dexter City village (pt.)	45	4.4	60.0	–	22.2	–	–	100.0	17.8	–
Marion township	297	15.2	51.9	2.0	15.5	–	8.1	56.9	2.0	2.4
Summerfield village	127	7.1	69.3	4.7	15.7	–	3.9	88.2	4.7	–
Noble township	795	13.8	31.8	4.5	12.3	–	6.5	61.5	3.0	2.8
Belle Valley village	125	9.6	53.6	8.0	8.0	–	1.6	88.8	16.0	1.6
Olive township	1 424	13.2	34.0	8.4	17.3	.4	1.3	87.2	62.3	1.0
Caldwell village	866	10.5	39.5	9.1	16.7	–	.6	99.0	92.4	.7
Dexter City village (pt.)	6	–	100.0	–	33.3	–	–	100.0	33.3	–
Seneca township	212	3.3	35.8	6.1	10.4	–	2.8	17.5	–	–
Sharon township	155	–	73.5	6.5	29.0	–	27.7	29.7	–	14.8
Stock township	139	24.5	56.1	7.2	17.3	–	12.2	43.2	–	5.8
Wayne township	347	13.5	27.1	24.2	6.9	–	2.9	3.7	–	5.5
Ottawa County	23 340	19.9	25.0	9.2	14.7	6.5	1.6	53.0	51.9	1.7
Allen township	1 110	6.8	33.7	3.2	20.9	–	.5	10.3	7.6	.7
Clay Center village	128	1.6	62.5	–	14.1	–	3.9	–	10.2	2.3
Bay township	836	21.2	6.2	20.5	11.2	–	22.6	64.1	13.8	23.7
Benton township	861	13.1	43.0	1.9	27.2	–	–	.2	2.8	1.5
Rocky Ridge village	154	10.4	35.1	1.3	12.3	–	–	1.3	4.5	1.3
Carroll township	1 279	31.7	31.4	21.7	12.3	21.0	.4	40.3	26.9	.5
Catawba Island township	3 301	25.6	9.5	7.7	11.6	15.2	.2	35.0	18.6	.8
Clay township	1 891	8.4	31.0	4.9	18.0	–	.9	46.9	51.8	1.2
Genoa village	834	7.2	48.4	8.3	17.4	–	.5	99.3	99.5	1.3
Danbury township	5 030	24.3	16.7	6.1	9.9	3.0	1.2	46.8	84.3	.8
Marblehead village	476	16.4	36.3	2.7	20.2	8.6	1.7	96.0	94.7	1.7
Erie township	844	18.7	10.5	5.6	7.0	6.0	2.1	77.8	31.2	2.1
Harris township	1 091	10.9	45.7	6.7	25.5	1.0	.4	55.5	53.5	1.0
Elmore village	550	10.0	57.3	12.2	20.2	2.0	–	99.6	99.6	.4
Portage township	793	22.1	11.7	6.3	13.2	–	2.0	59.6	16.0	1.1
Port Clinton city	3 474	22.6	30.6	17.6	13.8	15.1	–	100.0	99.4	.4
Put-in-Bay township	910	13.5	41.2	11.4	19.8	1.1	5.1	21.0	12.5	3.6
Put-in-Bay village	196	10.7	66.3	7.1	22.4	–	1.0	56.1	31.1	3.1
Salem township	1 920	14.6	40.9	5.9	19.9	–	.8	73.7	60.6	–
Oak Harbor village	1 099	6.7	54.4	8.4	18.3	–	.6	98.7	97.9	–
Paulding County	7 951	10.7	25.6	6.2	17.7	–	1.9	38.2	36.1	1.9
Auglaize township	720	11.1	10.7	17.4	6.5	–	7.9	1.9	–	7.9
Benton township	402	5.7	33.3	3.5	28.9	–	–	40.3	41.3	–
Payne village (pt.)	161	9.9	30.4	8.7	9.3	–	–	98.1	96.9	–
Blue Creek township	309	5.5	44.3	3.9	25.2	–	.3	1.0	5.2	–
Haviland village	96	9.4	47.9	8.3	11.5	–	1.0	3.1	9.4	–
Scott village (pt.)	55	3.6	47.3	7.3	32.7	–	–	–	9.1	–
Brown township	978	10.2	19.2	7.2	11.8	–	1.5	26.3	12.2	1.8
Melrose village	115	14.8	15.7	13.9	7.8	–	–	2.6	5.2	2.6
Oakwood village	259	7.3	31.7	5.4	18.9	–	1.2	92.3	41.3	.8
Carryall township	1 159	17.0	23.7	4.3	16.4	–	.4	62.7	63.2	.4
Antwerp village	691	19.7	29.4	5.8	11.9	–	.3	98.0	98.6	.7
Crane township	521	15.2	22.8	2.3	18.4	–	2.7	9.4	9.0	3.3
Cecil village	87	6.9	47.1	6.9	21.8	–	9.2	4.6	8.0	6.9
Emerald township	302	12.6	14.2	3.3	12.6	–	7.0	2.0	–	7.0
Harrison township	648	9.4	38.7	2.9	27.6	–	.8	58.6	57.9	1.1
Payne village (pt.)	343	12.2	42.9	3.2	18.7	–	1.5	99.4	98.8	2.0
Jackson township	648	8.2	22.7	5.9	21.8	–	2.3	44.8	42.4	.8
Broughton village	58	15.5	27.6	–	25.9	–	3.4	–	6.9	–
Paulding village (pt.)	54	–	7.4	–	16.7	–	–	96.3	87.0	–

TIPSII [UPF] GPH539 CENSUS90 72583600 05/13/92 1:03 PM MACHINE: C DATA:CENSUS90S*PH5TIPSDA39. 04/29/92 09:58:32 TAPE: NONE FRAME: 271
TSF:CENSUS90*92. 04/29/92 14:11:16 UTF:CENSUS90*93. 04/29/92 14:11:16 META:CENSUS90S*PH5TABLES39. 04/29/92 14:40:02

Table 11. **Structural, Plumbing, and Equipment Characteristics: 1990**—Con.

[Data based on sample and subject to sampling variability, see text. For definitions of terms and meanings of symbols, see text]

State County County Subdivision Place	All housing units	Percent								
		Year structure built		Bedrooms						
		1980 to March 1990	1939 or earlier	None or 1	4 or more	Condominium	Lacking complete plumbing facilities	With public water system or private company	With public sewer	Lacking complete kitchen facilities
Paulding County—Con.										
Latty township	410	6.8	32.9	4.9	23.2	–	1.0	.5	4.4	1.0
Grover Hill village	197	4.1	45.7	3.0	21.3	–	2.0	1.0	8.1	2.0
Paulding township	1 599	7.7	28.6	7.2	16.1	–	1.1	71.7	70.0	.8
Latty village	66	18.2	31.8	–	18.2	–	–	–	16.7	–
Paulding village (pt.)	1 053	4.3	35.5	10.0	16.0	–	1.1	100.0	98.1	.9
Washington township	255	21.2	27.8	2.4	20.4	–	–	–	–	2.4
Perry County	12 260	14.4	37.9	7.1	13.9	.1	2.7	54.3	39.2	1.5
Bearfield township	449	17.4	16.3	5.1	12.7	–	4.0	9.6	4.0	2.9
Clayton township	429	23.1	31.0	–	12.8	–	3.7	–	1.2	–
Coal township	469	14.5	60.6	6.0	11.1	–	6.8	90.0	9.2	3.8
New Straitsville village	343	10.2	72.6	5.0	13.4	–	4.7	95.0	12.0	3.5
Harrison township	2 134	8.6	41.8	7.5	10.8	–	1.5	83.6	70.7	.6
Crooksville village	1 075	5.0	50.8	7.7	10.5	–	1.3	99.5	89.8	1.1
Roseville village (pt.)	378	16.1	49.5	5.8	9.8	–	–	98.4	98.4	–
Hopewell township	607	16.0	37.1	2.1	24.1	–	.8	–	1.2	.5
Glenford village	73	8.2	57.5	6.8	26.0	–	–	–	–	–
Jackson township	830	20.7	33.6	4.3	19.4	–	1.0	32.9	11.8	1.3
Junction City village	291	13.1	50.9	4.5	18.6	–	2.7	91.8	33.0	3.8
Madison township	279	26.5	12.5	9.7	7.5	–	6.8	3.2	3.2	2.9
Monday Creek township	189	18.0	38.6	–	17.5	–	4.8	–	8.5	–
Monroe township	671	8.0	59.0	8.9	8.8	–	7.0	81.4	6.1	1.3
Corning village	307	5.2	65.1	7.2	11.7	–	–	99.7	13.4	–
Rendville village	11	–	63.6	81.8	–	–	9.1	90.9	–	9.1
Pike township	2 586	15.4	34.6	10.7	13.0	–	2.2	81.3	79.2	1.5
New Lexington city	2 047	15.8	37.1	12.4	12.9	–	2.4	97.6	95.9	1.9
Pleasant township	298	18.1	24.5	4.0	13.1	–	–	46.6	1.7	2.0
Reading township	1 337	14.9	38.7	8.1	15.6	.6	1.4	45.7	43.0	2.0
Somerset village	588	14.8	46.9	13.8	17.0	1.4	.7	99.0	96.9	1.7
Salt Lick township	490	6.9	68.6	7.1	9.6	–	10.4	75.3	3.3	5.7
Hemlock village	79	11.4	57.0	13.9	21.5	–	12.7	69.6	2.5	3.8
Shawnee village	302	6.3	71.9	7.3	7.0	–	6.3	96.7	4.6	4.0
Thorn township	1 492	15.1	29.4	5.9	17.6	–	1.1	24.3	28.3	1.1
Thornville village	285	7.0	49.1	4.2	26.0	–	.7	96.8	94.0	.7
Pickaway County	16 385	16.9	25.5	7.2	14.5	–	1.5	52.6	49.3	1.2
Circleville township	6 236	13.7	26.8	12.9	12.6	–	.7	89.4	89.6	.4
Circleville city	4 912	12.4	32.7	12.6	12.8	–	.5	97.5	96.5	.5
Logan Elm Village CDP	418	6.7	–	9.6	9.6	–	–	100.0	98.8	–
Darby township	1 241	29.6	11.5	.2	16.8	–	1.7	8.4	28.4	1.0
Harrisburg village (pt.)	–	–	–	–	–	–	–	–	–	–
Deer Creek township	534	16.1	44.8	6.2	12.5	–	2.8	62.0	60.7	1.5
Williamsport village	334	14.7	43.1	7.5	9.3	–	.6	98.2	97.0	.6
Harrison township	2 033	20.6	22.4	7.4	8.7	.2	1.5	54.2	49.2	2.2
Ashville village	895	10.1	33.4	14.3	10.2	.6	1.9	98.9	92.3	2.2
South Bloomfield village	354	26.6	14.4	3.4	2.5	–	1.1	24.3	23.7	1.1
Jackson township	323	18.3	37.8	5.3	18.9	–	–	4.6	3.7	–
Madison township	535	18.3	18.1	–	20.6	–	1.9	7.5	13.8	–
Monroe township	388	7.7	31.4	2.6	11.6	–	2.8	2.1	–	–
Muhlenberg township	291	23.0	34.0	5.2	9.6	–	2.7	28.2	1.7	2.7
Darbyville village	108	24.1	31.5	10.2	4.6	–	1.9	68.5	.9	1.9
Perry township	522	13.2	35.8	8.4	15.7	–	5.6	54.6	53.6	2.1
New Holland village (pt.)	288	18.4	46.2	11.8	11.1	–	2.8	98.6	97.2	1.4
Pickaway township	598	18.9	25.4	4.2	8.9	–	2.8	34.8	2.0	4.0
Salt Creek township	723	12.0	35.5	2.6	14.1	–	5.5	4.0	2.1	3.3
Tarlton village	132	2.3	56.1	3.8	6.8	–	9.8	–	–	2.3
Scioto township	1 087	19.7	25.2	4.1	16.0	–	.4	12.4	22.6	1.3
Commercial Point village	159	21.4	28.3	4.4	5.0	–	.6	69.8	96.9	–
Orient village	96	–	58.3	7.3	14.6	–	3.1	–	–	6.3
Walnut township	745	16.0	28.1	–	33.3	–	1.1	8.6	4.6	1.1
Washington township	925	16.1	10.9	1.2	21.5	–	–	69.2	15.5	1.4
Wayne township	204	20.1	27.5	–	15.2	–	2.0	–	–	3.4
Pike County	9 722	22.6	14.2	8.0	12.9	.1	5.3	72.4	37.6	3.5
Beaver township	496	23.8	22.0	5.6	13.9	–	2.4	68.3	9.3	2.2
Beaver village (pt.)	62	4.8	64.5	1.6	21.0	–	–	93.5	1.6	–
Benton township	551	36.5	10.9	5.1	9.8	–	14.2	33.8	3.6	9.4
Camp Creek township	280	21.8	11.1	7.9	14.3	–	9.3	47.5	2.1	2.5
Jackson township	476	34.2	19.5	8.2	21.2	–	14.1	23.3	3.2	5.5
Marion township	388	19.6	35.8	5.9	9.0	–	3.9	81.2	2.1	1.3
Beaver village (pt.)	69	1.4	37.7	8.7	2.9	–	2.9	100.0	11.6	–
Mifflin township	404	25.7	7.7	4.7	6.4	–	18.6	19.1	–	11.9
Newton township	636	27.8	14.3	11.5	11.6	–	3.8	62.1	10.1	1.1
Pebble township	552	36.1	9.6	6.7	10.1	–	5.8	75.2	1.6	4.7
Pee Pee township	3 390	16.1	12.1	9.1	13.3	–	.8	96.1	80.0	1.7
Waverly City city	2 138	11.1	15.3	10.0	11.5	–	.4	99.7	97.9	2.4
Perry township	254	24.4	15.7	–	4.7	–	20.5	11.8	–	8.3
Scioto township	415	23.4	17.3	8.4	12.5	–	4.6	71.3	3.9	3.1
Seal township	1 053	21.9	13.0	12.3	13.5	.5	.9	91.5	68.3	1.4
Piketon village	710	23.2	13.8	15.5	9.3	.7	.8	99.4	94.4	1.0
Sunfish township	427	24.1	18.5	6.6	17.8	–	13.6	49.9	3.0	9.6
Union township	400	14.5	9.3	1.8	17.0	–	4.5	77.8	6.3	2.3
Portage County	52 299	15.4	19.4	9.9	19.2	2.3	.5	53.7	59.6	.7
Atwater township	959	11.4	32.0	1.1	24.5	–	.5	2.0	31.7	.9
Aurora city	3 478	22.1	10.2	3.7	36.6	14.8	.4	74.0	76.5	.1
Brimfield township	3 050	15.3	8.9	7.1	22.5	6.7	–	39.1	58.4	.3
Brimfield CDP	1 075	8.7	6.9	2.5	37.7	–	–	52.2	88.8	–
Kent city (pt.)	327	5.5	9.2	11.6	–	4.6	–	80.1	87.8	–
Charlestown township	709	26.5	17.9	8.0	10.4	–	–	29.9	26.9	–
Deerfield township	1 428	11.8	15.8	8.5	10.4	–	.8	6.4	5.0	2.2
Edinburg township	654	19.0	28.6	1.4	24.3	–	1.1	.9	1.2	–
Franklin township	11 798	9.9	20.8	19.7	16.8	1.7	.2	83.5	92.8	.9
Brady Lake village	206	14.6	45.1	3.9	18.0	–	–	1.5	93.2	1.9
Kent city (pt.)	8 948	8.9	21.9	19.7	15.1	1.8	.2	98.3	98.5	.3
Freedom township	868	17.4	15.6	.9	13.4	–	1.2	3.1	5.4	–
Garrettsville village	818	19.8	42.4	12.2	19.7	1.1	–	96.8	94.9	–
Hiram township	859	13.4	32.8	5.9	37.4	–	.3	33.1	25.0	.3
Hiram village	235	3.8	49.8	8.5	32.8	–	–	100.0	80.4	–
Mantua township	2 060	15.7	23.6	6.8	21.7	.9	.2	29.8	29.0	.5
Mantua village	479	17.1	54.1	14.2	21.7	3.8	–	93.5	88.5	–
Mogadore village (pt.)	394	1.8	24.4	–	29.9	–	–	91.4	91.4	–
Nelson township	986	25.3	19.2	3.8	23.4	–	–	13.6	14.5	.5
Palmyra township	855	16.5	28.9	1.3	30.2	–	–	–	.9	–

TIPSII [UPF] GPH539 CENSUS90 72583600 05/13/92 1:03 PM MACHINE: C DATA:CENSUS90S*PH5TIPSDA39. 04/29/92 09:58:32 TAPE: NONE FRAME: 272
TSF:CENSUS90*92. 04/29/92 14:11:16 UTF:CENSUS90*93. 04/29/92 14:11:16 META:CENSUS90S*PH5TABLES39. 04/29/92 14:40:02

Table 11. **Structural, Plumbing, and Equipment Characteristics: 1990**—Con.

[Data based on sample and subject to sampling variability, see text. For definitions of terms and meanings of symbols, see text]

State County County Subdivision Place	All housing units	Percent								
		Year structure built		Bedrooms						
		1980 to March 1990	1939 or earlier	None or 1	4 or more	Condominium	Lacking complete plumbing facilities	With public water system or private company	With public sewer	Lacking complete kitchen facilities
Portage County—Con.										
Paris township	627	13.9	19.5	4.0	25.5	–	2.7	2.7	1.6	.6
Randolph township	1 709	13.8	20.7	.9	20.9	–	.3	3.3	6.7	–
Ravenna township	8 784	12.6	28.1	14.0	12.1	1.1	.8	73.5	76.0	1.1
Ravenna city	5 203	10.1	38.2	19.5	12.9	1.6	.7	99.3	98.4	1.5
Rootstown township	2 384	16.4	17.2	3.4	21.7	–	1.3	48.6	30.5	.6
Shalersville township	1 671	13.3	10.4	1.4	23.2	–	.5	20.3	36.6	.7
Streetsboro city	3 827	32.5	5.0	12.3	13.1	3.8	.6	58.5	82.8	.1
Suffield township	2 280	14.7	13.6	1.7	23.7	–	.9	10.2	11.6	.9
Sugar Bush Knolls village	67	11.9	–	–	59.7	–	–	–	95.5	–
Windham township	2 034	13.6	20.9	3.6	13.1	–	1.1	70.3	69.3	.3
Windham village	1 348	11.2	21.5	5.5	12.2	–	–	94.7	92.5	.5
Preble County	15 174	12.2	34.5	5.6	17.3	.1	.8	52.9	46.1	.6
Dixon township	224	2.7	79.0	–	37.1	–	–	–	–	–
Eaton city	3 083	12.5	33.3	11.6	11.2	–	.7	96.4	93.7	1.0
Gasper township	628	39.8	16.2	1.1	22.6	–	–	72.3	73.7	1.6
Gratis township	1 525	16.1	22.2	.8	17.3	–	1.4	50.4	22.4	.9
Gratis village	347	22.8	27.1	1.2	10.1	–	.3	93.7	93.4	.6
West Elkton village	74	4.1	62.2	2.7	31.1	–	–	74.3	–	–
Harrison township	1 594	5.2	44.6	3.5	17.8	–	.6	46.6	39.1	.6
Lewisburg village	592	5.1	55.1	4.2	16.4	–	–	95.4	94.1	–
Verona village (pt.)	136	–	55.1	7.4	22.1	–	–	91.9	13.2	–
Israel township	561	5.0	43.1	9.6	22.3	–	4.5	33.5	26.0	2.5
College Corner village (pt.)	119	8.4	58.8	2.5	16.0	–	–	100.0	96.6	–
Jackson township	476	4.6	48.3	4.0	37.0	–	–	1.9	1.9	–
Jefferson township	1 471	12.0	29.4	7.7	12.2	.1	.4	54.3	53.2	.5
New Paris village	768	14.8	33.9	10.9	7.2	.3	–	97.8	95.8	.8
Lanier township	1 382	10.9	32.9	3.5	19.5	.8	1.1	38.2	28.4	–
West Alexandria village (pt.)	379	16.4	38.3	9.2	14.8	2.9	–	97.4	96.0	–
Monroe township	924	7.5	47.4	1.9	23.9	–	–	43.9	26.7	–
Eldorado village	221	13.1	32.1	3.2	14.0	–	–	96.4	97.3	–
West Manchester village	172	1.2	54.1	1.7	25.0	–	–	95.3	14.0	–
Somers township	1 634	15.8	29.6	5.4	14.7	–	.7	55.3	50.5	.6
Camden village	880	13.4	32.5	8.5	10.7	–	.6	96.5	91.5	1.1
Twin township	998	11.7	33.4	6.6	17.3	–	.8	21.4	23.1	–
West Alexandria village (pt.)	186	11.8	58.1	7.0	8.6	–	–	96.2	98.9	–
Washington township	674	8.6	39.3	1.0	18.7	–	.9	5.5	6.1	–
Putnam County	11 600	15.5	32.4	3.4	23.2	.3	.6	44.8	42.0	.4
Blanchard township	421	5.5	45.1	.7	31.6	–	1.4	2.1	2.4	1.2
Gilboa village	85	12.9	48.2	3.5	18.8	–	3.5	3.5	4.7	1.2
Greensburg township	337	20.8	18.7	–	25.2	4.7	1.8	6.8	6.8	–
Jackson township	302	21.5	31.5	2.3	41.1	–	–	–	5.3	–
Jennings township	590	16.1	35.3	.5	17.6	–	.8	–	4.1	–
Fort Jennings village	168	11.3	26.2	–	19.0	–	–	–	8.9	–
Liberty township	475	6.9	43.8	3.4	38.5	–	–	24.2	10.7	–
West Leipsic village	111	9.0	40.5	8.1	19.8	–	–	100.0	45.9	–
Monroe township	852	12.0	33.3	1.6	19.1	–	–	51.9	54.0	.1
Continental village	452	9.3	38.5	3.1	17.9	–	–	91.4	94.9	.2
Monterey township	654	22.6	32.3	3.2	30.4	–	1.1	50.9	50.8	1.1
Ottoville village	320	21.9	32.2	5.6	23.1	–	–	98.8	96.9	–
Ottawa township	2 679	22.3	18.7	5.7	14.1	.2	.4	69.2	66.3	.2
Glandorf village	259	18.9	27.4	1.9	16.2	–	–	88.8	6.6	–
Ottawa village	1 557	20.9	18.8	9.4	12.1	.4	.4	99.6	99.5	–
Palmer township	416	12.7	29.3	–	22.8	–	–	1.7	2.2	–
Miller City village	72	12.5	22.2	–	12.5	–	–	–	2.8	–
Perry township	428	11.7	23.1	.7	22.0	–	1.4	–	3.3	–
Cloverdale village	69	5.8	47.8	4.3	23.2	–	–	–	5.8	–
Dupont village	106	16.0	25.5	–	26.4	–	5.7	–	9.4	–
Pleasant township	1 379	12.4	39.4	3.1	23.5	–	.4	62.9	62.4	.7
Columbus Grove village	850	7.9	43.9	4.6	16.5	–	.7	100.0	98.8	.5
Riley township	724	8.4	53.2	2.3	28.7	–	.8	51.9	43.1	.4
Pandora village	376	8.8	50.0	1.6	24.5	–	1.3	96.5	80.3	.5
Sugar Creek township	410	14.6	41.2	–	35.9	–	1.5	–	–	1.2
Union township	767	17.6	28.2	2.7	23.2	–	.3	44.2	43.4	.3
Kalida village	300	18.3	23.7	2.7	16.0	–	.7	98.0	95.3	.7
Van Buren township	1 166	11.5	40.1	7.9	24.2	.7	.4	70.7	55.9	.7
Belmore village	81	–	70.4	13.6	30.9	–	–	–	–	–
Leipsic village	822	15.0	36.6	9.5	21.0	1.0	.6	98.9	76.9	1.0
Richland County	50 350	9.9	23.1	9.9	15.0	.4	.7	69.3	67.6	.7
Blooming Grove township	365	13.2	47.7	–	26.8	–	1.4	–	–	3.3
Butler township	314	14.0	31.5	2.9	19.7	–	16.6	1.6	–	13.1
Cass township	551	9.8	46.6	5.4	26.5	–	1.6	47.9	46.1	1.3
Shiloh village	259	5.8	49.4	5.0	24.7	–	.8	95.8	96.9	–
Franklin township	559	11.1	23.8	–	10.2	–	–	–	–	–
Jackson township	1 413	9.3	13.2	9.8	24.0	1.2	.8	35.4	35.3	.4
Shelby city (pt.)	489	14.3	5.5	25.4	16.0	3.5	–	100.0	98.6	1.2
Jefferson township	1 707	16.3	35.0	7.4	13.6	–	.2	45.3	45.5	.5
Bellville village	700	3.6	43.6	14.0	13.7	–	.1	97.6	96.1	.6
Madison township	5 225	7.5	11.2	4.0	9.6	–	.5	41.5	43.9	1.7
Mansfield city	21 909	8.2	27.9	15.6	11.7	.7	.3	97.5	98.5	.6
Mifflin township	2 447	12.4	2.6	5.5	17.7	.7	–	44.9	34.2	–
Monroe township	965	14.5	30.5	3.5	22.9	–	2.4	28.8	28.8	2.4
Lucas village	283	10.2	37.8	4.2	16.6	–	1.8	93.6	95.8	1.8
Perry township	445	22.7	22.7	–	11.7	–	–	9.7	9.7	–
Plymouth township	842	6.2	33.0	4.2	23.9	–	1.8	52.0	50.2	.6
Plymouth village (pt.)	372	3.8	47.0	5.6	17.2	–	.5	97.6	96.5	–
Shelby city (pt.)	–	–	–	–	–	–	–	–	–	–
Sandusky township	359	5.3	16.2	3.6	13.6	–	–	20.1	3.1	–
Crestline city (pt.)	6	–	–	–	–	–	–	100.0	100.0	–
Sharon township	3 967	7.0	34.9	11.3	14.7	–	1.3	90.4	87.3	.8
Shelby city (pt.)	3 523	6.3	36.2	12.7	12.3	–	1.4	99.1	96.4	.7
Springfield township	3 351	17.7	8.1	6.2	15.4	.6	1.8	53.5	49.1	–
Ontario village	1 702	22.2	8.6	10.8	10.2	–	.5	90.7	91.3	–
Troy township	2 233	14.6	12.0	4.2	24.1	–	.7	72.0	69.0	.3
Lexington village (pt.)	1 516	13.8	12.7	6.2	20.4	–	–	99.5	99.5	.5
Washington township	2 263	9.5	9.9	1.0	27.6	–	.4	23.2	1.3	.2
Lexington village (pt.)	–	–	–	–	–	–	–	–	–	–
Weller township	473	6.1	30.9	1.3	27.3	–	–	–	–	–
Worthington township	962	10.9	39.4	3.7	18.5	–	1.0	39.3	39.7	–
Butler village	373	8.8	51.2	4.6	14.7	–	–	95.4	96.8	–

TIPSII [UPF] GPH539 CENSUS90 72583600 05/13/92 1:03 PM MACHINE: C DATA:CENSUS90S*PH5TIPSDA39. 04/29/92 09:58:32 TAPE: NONE FRAME: 273
TSF:CENSUS90*92. 04/29/92 14:11:16 UTF:CENSUS90*93. 04/29/92 14:11:16 META:CENSUS90S*PH5TABLES39. 04/29/92 14:40:02

Table 11. **Structural, Plumbing, and Equipment Characteristics: 1990**—Con.

[Data based on sample and subject to sampling variability, see text. For definitions of terms and meanings of symbols, see text]

State County County Subdivision Place	All housing units	Percent								
		Year structure built		Bedrooms						
		1980 to March 1990	1939 or earlier	None or 1	4 or more	Condominium	Lacking complete plumbing facilities	With public water system or private company	With public sewer	Lacking complete kitchen facilities
Ross County	26 173	15.3	28.3	8.7	12.4	.5	2.8	72.7	50.9	2.2
Buckskin township	535	25.8	40.0	5.0	12.1	–	12.5	19.1	–	10.3
South Salem village	77	18.2	61.0	9.1	9.1	–	19.5	77.9	–	9.1
Colerain township	590	14.7	30.5	2.4	10.3	–	2.2	47.6	9.2	2.7
Adelphi village	173	15.0	38.7	2.9	8.7	–	–	97.7	13.3	1.7
Concord township	1 367	15.4	30.9	4.0	11.6	.4	2.9	65.1	37.0	2.0
Frankfort village	435	14.7	37.5	8.0	10.1	1.4	.5	100.0	98.2	.5
Deerfield township	400	11.0	48.3	4.3	12.8	–	4.3	56.5	45.8	3.0
Clarksburg village	191	7.9	45.0	7.3	12.0	–	.5	97.9	93.7	1.6
Franklin township	644	20.7	12.6	5.0	4.8	–	7.6	79.8	.9	3.0
Green township	1 456	24.6	26.2	6.4	13.3	–	1.2	61.6	37.8	1.8
Kingston village	476	5.3	42.9	6.1	10.9	–	–	97.9	92.9	1.9
Harrison township	403	21.1	13.2	2.7	6.7	–	9.7	6.9	3.2	4.2
Huntington township	1 866	21.4	10.1	4.1	8.8	–	6.6	80.7	1.9	2.0
Jefferson township	389	12.1	26.0	4.6	16.7	–	3.6	–	–	2.6
Liberty township	835	20.6	28.0	2.3	15.2	–	4.6	5.1	6.2	2.9
Paint township	452	17.7	36.1	3.3	12.2	–	8.2	6.2	3.8	8.4
Paxton township	770	15.1	28.2	5.8	15.1	–	10.0	57.0	2.6	5.5
Bainbridge village	407	15.5	33.4	6.4	14.3	–	3.7	98.0	4.9	1.2
Scioto township	12 449	8.2	36.4	13.9	12.8	1.0	.7	95.7	87.8	1.1
Chillicothe city	9 769	4.4	42.9	14.6	14.0	1.1	.3	99.7	98.7	1.2
North Folk Village CDP	521	16.7	11.7	9.0	10.9	–	–	100.0	95.2	–
Springfield township	916	24.1	9.8	2.0	12.7	–	3.7	66.5	17.7	3.7
Twin township	1 003	18.9	14.4	1.2	11.2	–	4.7	11.8	4.9	2.9
Union township	2 098	33.0	10.4	4.6	14.3	–	2.0	68.3	36.0	2.6
Sandusky County	23 753	11.7	38.1	7.1	20.6	.8	.5	59.6	65.4	.6
Ballville township	2 315	17.1	16.4	5.0	23.8	5.0	.9	14.9	70.7	.4
Ballville CDP	1 189	19.1	11.8	2.4	20.9	9.8	1.2	5.9	95.5	.3
Bellevue city (pt.)	1 697	7.4	44.7	8.0	18.3	–	.3	99.0	98.8	.9
Fremont city	7 001	8.5	48.6	11.6	14.8	.4	.4	99.3	99.1	.6
Green Creek township	3 580	19.0	34.9	5.8	19.0	.6	–	64.9	61.8	.2
Clyde city	2 124	16.4	43.8	6.0	18.7	1.0	–	99.7	98.3	–
Green Springs village (pt.)	220	20.0	35.5	.9	21.8	–	–	98.2	95.0	–
Jackson township	582	10.0	42.6	1.4	29.2	–	1.4	1.4	8.8	1.4
Burgoon village	83	7.2	63.9	2.4	30.1	–	–	–	7.2	–
Helena village (pt.)	51	9.8	66.7	9.8	15.7	–	–	5.9	9.8	–
Madison township	1 392	9.6	46.0	8.3	25.4	–	.6	70.1	57.0	.1
Gibsonburg village	984	10.6	51.0	10.5	21.3	–	.8	99.2	80.4	.2
Rice township	609	16.9	23.6	3.9	22.7	–	1.0	23.8	30.0	–
Riley township	601	16.3	38.9	6.5	27.5	–	1.0	10.1	2.7	–
Sandusky township	1 777	12.1	21.9	4.3	19.9	1.5	1.0	22.6	45.2	1.1
Stony Prairie CDP	556	9.0	25.0	.9	21.0	–	1.8	34.0	88.5	2.3
Scott township	517	11.8	38.7	1.0	36.8	–	–	–	–	1.9
Townsend township	596	14.4	33.7	4.2	23.8	–	–	9.1	1.8	–
Washington township	858	3.5	46.9	2.2	29.3	–	1.9	19.2	19.6	1.0
Helena village (pt.)	46	2.2	56.5	–	23.9	–	2.2	–	6.5	–
Lindsey village	197	2.0	74.1	2.0	37.1	–	–	80.7	80.7	–
Woodville township	1 144	4.9	42.0	2.4	23.1	–	–	65.7	66.8	.1
Woodville village	751	3.3	38.2	2.7	19.4	–	–	98.8	99.3	–
York township	864	12.2	27.9	9.8	26.9	–	1.5	9.6	8.4	1.5
Scioto County	32 408	12.8	30.5	9.4	11.9	.5	2.5	93.0	54.0	2.1
Bloom township	1 225	16.7	22.7	2.2	9.1	–	9.0	90.7	3.2	4.5
South Webster village	321	8.1	26.8	.6	12.5	–	1.2	97.8	5.3	.6
Brush Creek township	428	29.2	17.8	1.6	10.0	–	11.0	60.5	.7	5.6
Otway village	42	14.3	47.6	9.5	14.3	–	9.5	92.9	7.1	–
Clay township	1 627	12.7	18.4	4.4	13.8	–	.9	95.8	51.3	2.0
Rosemount CDP	838	16.0	18.7	6.7	15.2	–	–	100.0	88.3	.8
Green township	1 411	20.9	16.4	3.5	10.1	–	1.8	75.2	4.7	.3
Franklin Furnace CDP	464	28.2	9.5	4.7	7.1	–	–	69.4	11.4	–
Harrison township	1 602	14.3	19.2	4.0	10.9	–	1.7	91.8	6.2	2.2
Jefferson township	962	20.4	23.3	2.4	12.0	–	4.9	90.9	2.8	2.0
Madison township	1 275	18.7	14.4	4.0	15.1	–	4.9	86.2	.3	3.6
Morgan township	710	23.0	9.4	8.0	9.9	2.7	4.4	87.0	20.1	2.4
New Boston village	1 358	1.4	48.8	25.3	7.3	1.8	–	99.6	99.3	.3
Nile township	962	22.0	18.9	4.3	12.7	–	8.7	80.2	4.3	4.2
Porter township	3 840	13.6	14.3	7.8	12.9	1.4	.7	96.9	70.1	–
Sciotodale CDP	450	5.8	28.7	.7	11.1	–	–	94.4	70.7	–
Wheelersburg CDP	2 077	12.7	10.4	11.7	14.8	2.6	.4	98.3	90.7	–
Portsmouth city	10 734	6.1	51.3	16.1	11.7	.7	.5	100.0	98.6	1.8
Rarden township	375	22.1	18.7	4.8	14.1	–	14.4	55.2	–	8.8
Rarden village	80	5.0	41.3	–	21.3	–	6.3	82.5	–	3.8
Rush township	1 039	17.9	25.8	2.9	16.7	–	4.2	93.9	1.6	2.5
Union township	736	22.8	12.5	5.4	14.0	–	8.7	75.0	1.5	8.3
Valley township	1 001	14.0	17.5	9.3	19.0	–	3.9	94.0	16.0	2.1
Lucasville CDP	581	11.2	17.7	4.8	20.0	–	2.8	96.0	24.4	.9
Vernon township	689	17.1	12.5	3.2	11.2	–	1.6	84.0	19.2	1.7
Washington township	2 434	16.1	25.9	3.5	9.4	–	2.7	93.4	53.0	2.1
West Portsmouth CDP	1 413	10.3	24.7	3.4	9.1	–	.8	97.7	81.4	.9
Seneca County	22 473	6.9	42.5	8.0	19.3	.2	.8	61.0	58.8	.9
Adams township	425	11.3	45.6	.7	28.7	–	–	4.7	1.2	–
Big Spring township	554	15.5	39.4	4.3	30.1	–	1.4	2.7	5.1	.5
New Riegel village	120	1.7	55.0	5.0	21.7	–	–	5.8	14.2	–
Bloom township	652	10.4	54.8	5.2	33.0	–	3.4	57.4	27.3	.3
Bloomville village	361	7.8	57.1	7.2	21.9	–	.6	99.4	46.0	.6
Clinton township	1 451	10.3	15.9	3.0	19.4	–	1.7	22.9	25.7	1.7
Eden township	722	13.7	24.7	1.4	21.9	1.9	–	–	–	1.2
Fostoria city (pt.)	4 317	1.9	55.7	10.4	12.0	–	.5	98.7	98.1	1.1
Green Springs village (pt.)	276	4.3	50.7	5.1	24.3	–	.4	98.6	98.6	.4
Hopewell township	1 061	9.0	25.2	2.8	21.9	–	1.5	10.1	12.5	.6
Jackson township	615	8.6	31.4	–	18.7	–	2.9	16.6	10.1	–
Liberty township	817	6.2	44.8	1.5	16.3	–	.5	32.2	5.9	1.0
Bettsville village	296	4.7	52.4	4.1	16.2	–	–	88.9	16.2	.7
Loudon township	865	8.0	20.9	1.5	19.8	–	–	9.7	10.6	–
Pleasant township	600	7.8	44.8	–	24.2	–	–	–	1.0	–
Reed township	355	6.8	47.0	–	42.5	–	3.9	14.1	6.2	2.3
Scipio township	597	9.2	49.7	2.8	33.0	–	1.0	37.4	12.6	.5
Republic village	241	1.7	53.9	4.6	17.8	–	–	89.6	29.5	1.2
Seneca township	535	12.5	34.2	4.5	29.0	–	2.1	2.2	2.2	2.1
Thompson township	501	11.4	37.7	4.8	40.3	–	1.0	6.6	4.0	1.0
Tiffin city	7 461	6.1	44.9	14.3	14.6	.3	.3	95.4	98.5	.8

TIPSII [UPF] GPH539 CENSUS90 72583600 05/13/92 1:03 PM MACHINE: C DATA:CENSUS90S*PH5TIPSDA39. 04/29/92 09:58:32 TAPE: NONE FRAME: 274
TSF:CENSUS90*92. 04/29/92 14:11:16 UTF:CENSUS90*93. 04/29/92 14:11:16 META:CENSUS90S*PH5TABLES39. 04/29/92 14:40:02

Table 11. **Structural, Plumbing, and Equipment Characteristics: 1990**—Con.

[Data based on sample and subject to sampling variability, see text. For definitions of terms and meanings of symbols, see text]

State County County Subdivision Place	All housing units	Percent								
		Year structure built		Bedrooms						
		1980 to March 1990	1939 or earlier	None or 1	4 or more	Condominium	Lacking complete plumbing facilities	With public water system or private company	With public sewer	Lacking complete kitchen facilities
Seneca County—Con.										
Venice township	669	3.7	54.9	4.0	32.1	–	.3	65.3	46.0	2.1
Attica village	368	4.1	54.3	6.0	25.5	–	.5	99.5	80.4	1.6
Shelby County	16 509	14.9	29.4	7.6	17.7	1.1	.4	58.7	58.6	.3
Clinton township	7 671	14.6	28.1	11.4	13.4	2.3	.4	94.9	95.1	.3
Sidney city (pt.)	7 160	13.7	29.5	11.2	13.6	2.2	.4	99.1	98.5	.2
Cynthian township	582	18.9	27.0	2.9	23.4	–	–	–	.7	–
Dinsmore township	1 117	16.5	29.6	2.7	15.8	.4	.2	68.0	67.5	–
Anna village (pt.)	288	15.6	25.0	2.1	6.6	–	–	99.3	99.0	–
Botkins village	467	10.5	31.0	4.7	14.8	1.1	.4	99.4	99.1	–
Franklin township	894	25.6	19.5	7.7	21.3	–	.7	44.4	42.1	.2
Anna village (pt.)	101	12.9	42.6	4.0	29.7	–	–	100.0	100.0	2.0
Sidney city (pt.)	226	13.7	15.0	20.4	2.2	–	–	97.3	97.3	–
Green township	341	3.5	49.6	.6	27.6	–	.9	–	–	.9
Jackson township	916	8.6	32.6	1.3	19.5	–	.8	57.3	57.1	.3
Jackson Center village	532	10.3	26.1	1.3	13.3	–	.4	97.7	97.4	.6
Loramie township	706	16.0	34.8	1.7	21.4	–	–	1.3	2.3	.3
Russia village	145	10.3	25.5	2.8	13.8	–	–	2.8	7.6	–
McLean township	1 102	10.8	27.2	13.9	20.1	–	.6	41.2	42.8	.1
Fort Loramie village	367	12.3	33.2	6.5	21.5	–	–	98.9	99.5	.3
Orange township	416	20.7	24.3	1.7	27.6	–	–	–	8.7	–
Perry township	423	8.0	37.6	5.4	23.4	–	–	5.0	4.0	.7
Sidney city (pt.)	–	–	–	–	–	–	–	–	–	–
Salem township	714	12.6	28.4	1.5	21.4	–	.6	2.0	4.8	–
Port Jefferson village	139	10.1	53.2	5.8	16.5	–	–	5.0	12.2	–
Turtle Creek township	462	12.1	35.9	1.5	31.0	–	–	–	2.8	–
Sidney city (pt.)	–	–	–	–	–	–	–	–	–	–
Van Buren township	521	12.5	51.2	4.2	33.4	–	–	21.1	1.7	–
Kettlersville village	69	4.3	68.1	1.4	42.0	–	–	69.6	13.0	–
Washington township	644	24.1	20.3	3.0	8.7	–	2.3	18.5	18.3	2.8
Lockington village	85	9.4	45.9	8.2	10.6	–	–	2.4	–	–
Stark County	146 910	9.6	26.6	9.5	15.1	.9	.4	69.4	75.3	.5
Alliance city (pt.)	9 569	3.2	41.6	15.4	12.1	.7	.4	99.4	99.0	.8
Bethlehem township	2 306	18.9	32.2	4.9	12.1	–	1.0	50.1	51.8	.2
Navarre village	658	9.3	63.8	13.4	12.3	–	–	89.5	89.2	.2
Canton city	36 527	3.4	45.3	16.7	10.0	.5	.4	99.2	99.4	.9
Canton township	5 610	7.6	19.3	4.4	12.7	2.1	.4	31.2	36.8	–
Meyers Lake village (pt.)	233	48.5	20.6	7.3	3.4	50.6	–	83.7	80.7	–
Jackson township	13 025	23.3	4.2	10.1	21.9	1.7	.3	62.9	75.7	.3
Hills and Dales village	126	3.2	25.4	–	66.7	–	–	98.4	7.1	–
Lake township	7 831	18.6	14.4	3.8	26.9	.7	.4	6.0	30.5	.2
Greentown CDP	660	20.8	29.5	6.7	22.1	–	.6	3.3	64.1	.6
Hartville village	835	14.0	29.0	8.6	12.8	4.1	–	33.2	87.8	–
Uniontown CDP	1 186	9.4	11.0	3.6	22.3	–	–	–	–	–
Lawrence township	4 184	15.2	16.7	3.7	18.3	–	.4	39.9	44.8	–
Canal Fulton village	1 556	18.2	18.1	6.5	14.6	–	.6	93.8	97.9	–
Lexington township	1 948	9.7	22.7	1.9	13.4	–	1.1	35.9	38.0	1.4
Limaville village	65	–	61.5	4.6	20.0	–	–	–	–	–
Louisville city	3 139	12.0	22.1	2.9	17.3	.4	–	93.9	95.8	–
Marlboro township	1 366	9.2	28.4	3.1	16.6	–	2.6	5.6	7.3	.5
Massillon city	12 814	6.3	43.1	11.9	10.4	.7	.3	99.0	98.4	.6
Nimishillen township	3 141	6.9	18.0	2.4	19.5	–	–	2.7	21.4	.2
Osnaburg township	2 167	7.8	25.6	6.0	16.8	.2	.7	29.5	31.9	.6
East Canton village	693	8.8	29.3	9.5	13.3	.7	–	90.6	97.4	–
Paris township	2 337	6.2	31.9	5.8	14.1	–	1.6	42.4	42.7	.6
Minerva village (pt.)	999	4.8	38.3	11.5	13.0	–	.8	94.7	92.5	–
Perry township	11 573	8.0	8.4	3.7	13.7	.5	.4	71.3	83.6	.2
Perry Heights CDP	3 459	6.1	7.3	6.5	10.0	.4	–	96.1	95.1	.2
Pike township	1 510	8.8	26.2	5.9	15.4	–	2.0	27.4	32.1	.7
East Sparta village	304	5.6	42.4	6.6	17.8	–	–	93.4	95.1	.7
Plain township	20 074	14.1	7.3	6.7	20.1	2.3	.1	67.2	80.1	.2
Meyers Lake village (pt.)	82	70.7	6.1	8.5	3.7	72.0	–	93.9	93.9	–
North Canton city	6 534	16.8	10.3	8.9	18.9	2.7	–	94.4	96.9	.3
Sandy township	1 379	10.3	39.0	6.2	15.8	1.3	.5	51.8	59.9	.7
Magnolia village (pt.)	249	1.6	53.4	5.6	17.3	1.2	–	93.6	79.1	–
Waynesburg village	418	3.3	61.7	7.4	23.2	–	–	97.1	97.1	.5
Sugar Creek township	2 369	13.8	39.5	5.7	13.7	–	1.4	62.8	61.6	1.6
Beach City village	427	15.9	47.1	7.5	11.7	–	.2	98.6	98.1	.2
Brewster village	883	8.3	41.9	8.8	7.6	–	1.0	94.2	96.1	1.1
Wilmot village	111	11.7	69.4	7.2	10.8	–	4.5	100.0	98.2	3.6
Tuscarawas township	2 287	4.5	28.2	2.5	13.3	–	.5	8.1	2.3	.4
Washington township	1 754	5.0	30.7	1.0	19.8	.3	.5	15.3	7.3	–
Summit County	211 477	10.2	25.0	11.6	19.0	3.5	.3	80.3	83.9	.6
Akron city	96 372	5.2	36.8	15.6	14.2	2.3	.3	99.5	99.2	.8
Barberton city	11 731	3.4	37.2	12.4	11.6	.7	.5	99.1	98.6	.4
Bath township	3 200	20.5	7.7	1.3	56.2	3.4	–	22.2	25.1	–
Montrose-Ghent CDP	1 764	26.6	8.0	.5	59.0	6.2	–	13.1	18.5	–
Boston township	799	7.0	26.9	4.6	22.5	–	2.3	12.5	13.9	1.5
Peninsula village	253	6.3	51.4	7.1	18.2	–	5.1	1.6	3.2	2.8
Boston Heights village	257	8.2	20.2	1.9	28.0	–	1.6	.4	–	1.6
Clinton village	472	7.8	38.3	7.6	17.6	–	1.5	1.1	1.9	.4
Copley township	4 289	28.1	10.4	8.8	24.2	6.6	.5	32.0	33.6	.8
Pigeon Creek CDP	312	22.8	1.9	–	60.3	–	–	–	–	–
Coventry township	4 903	11.0	18.4	8.5	11.8	2.4	.9	9.0	43.6	.6
Portage Lakes CDP (pt.)	3 082	8.9	23.0	9.5	10.1	.9	.5	7.2	43.6	.1
Cuyahoga Falls city	21 269	9.8	21.1	15.0	16.2	3.0	.2	94.5	94.3	.3
Fairlawn city	2 507	3.9	1.2	6.2	23.0	6.1	.3	95.4	95.1	.6
Franklin township	5 594	6.1	10.7	2.6	18.2	.2	.6	1.8	12.4	.4
Portage Lakes CDP (pt.)	1 633	5.2	11.0	6.5	14.8	.7	1.6	4.2	19.8	.5
Green township	7 568	19.4	8.9	5.1	19.3	6.8	.3	18.1	29.0	.1
Green village	1 236	25.0	5.9	1.7	26.9	–	–	3.1	31.3	–
Greensburg CDP	1 523	19.4	9.4	6.4	12.8	32.2	–	54.9	59.3	–
Portage Lakes CDP (pt.)	1 150	16.2	7.3	12.0	20.9	1.9	1.4	16.6	29.1	.4
Hudson township	6 046	36.1	9.0	5.7	65.7	5.5	–	56.3	84.8	.1
Hudson village	2 294	26.6	14.5	13.7	44.7	11.5	–	94.6	94.3	–
Lakemore village	934	1.2	31.5	2.9	5.2	–	–	91.9	99.0	–
Macedonia city	2 497	20.3	7.1	2.0	29.6	–	–	91.0	90.1	–
Mogadore village (pt.)	1 079	4.9	13.6	2.0	14.0	–	–	89.6	94.9	–
Munroe Falls village	1 916	20.7	7.9	3.4	32.5	6.7	–	97.8	97.7	–
Northfield village	1 528	11.3	8.8	15.8	14.3	–	–	97.4	99.3	6.6
Northfield Center township	1 444	9.6	8.2	1.2	33.0	9.2	.8	81.0	82.7	1.7

TIPSII [UPF] GPH539 CENSUS90 72583600 05/13/92 1:03 PM MACHINE: C DATA:CENSUS90S*PH5TIPSDA39. 04/29/92 09:58:32 TAPE: NONE FRAME: 275
TSF:CENSUS90*92. 04/29/92 14:11:16 UTF:CENSUS90*93. 04/29/92 14:11:16 META:CENSUS90S*PH5TABLES39. 04/29/92 14:40:02

Table 11. **Structural, Plumbing, and Equipment Characteristics: 1990**—Con.

[Data based on sample and subject to sampling variability, see text. For definitions of terms and meanings of symbols, see text]

State County County Subdivision Place	All housing units	Percent								
		Year structure built		Bedrooms						
		1980 to March 1990	1939 or earlier	None or 1	4 or more	Condominium	Lacking complete plumbing facilities	With public water system or private company	With public sewer	Lacking complete kitchen facilities
Summit County—Con.										
Norton city (pt.)	4 211	5.5	15.6	2.7	21.6	–	.3	21.8	21.2	–
Reminderville village	818	15.0	1.3	1.1	24.1	31.4	.2	96.7	98.2	–
Richfield township	1 726	14.1	13.5	2.2	32.7	1.4	.4	6.0	5.5	.9
Richfield village	1 162	6.7	15.2	3.3	26.4	2.2	.6	8.9	8.2	1.4
Sagamore Hills township	2 490	8.4	3.7	5.2	25.3	33.0	–	88.8	53.4	.2
Silver Lake village	1 274	4.2	14.8	8.9	36.6	14.5	–	93.5	100.0	–
Springfield township	5 857	6.4	14.2	5.9	15.2	–	1.5	8.0	44.1	.3
Stow city	10 462	25.1	6.9	7.6	26.9	6.6	–	93.2	97.0	.3
Tallmadge city	5 732	11.1	9.2	9.3	22.5	.2	.2	74.4	95.8	.4
Twinsburg city	3 855	37.8	5.5	8.3	17.6	17.4	.2	93.9	92.3	–
Twinsburg township	647	26.3	14.1	4.5	20.1	2.0	–	53.3	51.8	1.2
Trumbull County	90 533	8.1	22.7	8.1	15.5	.9	.6	74.7	70.0	.6
Bazetta township	2 131	17.2	12.1	5.5	13.0	7.7	.2	38.3	32.3	.3
Bloomfield township	402	14.4	35.6	3.2	27.9	–	2.7	–	1.2	–
Braceville township	1 093	5.6	21.1	3.2	21.7	–	–	16.7	7.0	1.2
Newton Falls city (pt.)	–	–	–	–	–	–	–	–	–	–
Turnpike Interchange CDP	460	2.0	18.5	4.8	13.3	–	–	39.6	16.5	2.8
Bristol township	1 038	6.4	27.0	1.1	22.8	–	.9	–	.4	.9
Brookfield township	4 171	13.0	24.5	5.4	12.4	.4	.3	77.0	49.4	1.0
Brookfield Center CDP	533	1.1	20.6	–	16.9	–	–	89.9	47.5	1.5
West Hill CDP	1 149	18.5	33.8	9.0	5.3	–	.4	96.9	73.3	1.1
Yankee Lake village	29	6.9	24.1	17.2	24.1	–	–	–	–	–
Champion township	3 324	13.5	10.9	2.1	15.8	–	.4	71.7	67.1	.6
Champion Heights CDP	1 774	15.4	7.3	3.0	12.6	–	–	98.6	95.8	.4
Cortland city	2 233	24.7	11.3	10.2	18.8	7.4	–	98.7	97.2	–
Farmington township	649	10.3	31.9	4.5	22.3	–	1.2	48.7	6.2	3.9
West Farmington village	198	5.1	56.1	9.6	25.3	–	2.0	90.4	18.7	3.5
Fowler township	996	9.0	18.6	.5	23.8	2.2	–	3.8	5.5	–
Greene township	389	18.0	37.0	4.1	33.4	–	3.6	2.3	2.3	3.6
Gustavus township	324	7.1	39.8	1.9	32.4	–	–	–	–	1.5
Hartford township	781	4.0	31.0	3.1	22.8	–	1.8	–	1.3	–
Howland township	7 907	10.5	6.7	8.2	23.6	3.0	.5	74.2	87.0	.4
Bolindale CDP	1 092	2.1	14.6	8.7	9.6	–	.5	90.5	89.6	.5
Howland Center CDP	2 372	10.2	3.9	2.5	35.2	.7	1.0	72.4	96.6	–
Niles city (pt.)	1 071	10.2	6.3	34.2	16.2	–	.8	97.9	96.9	.8
Hubbard township	5 866	7.9	21.4	8.4	15.2	–	.3	72.0	62.5	.5
Hubbard city	3 376	5.8	23.0	12.4	15.7	–	.3	99.5	97.1	.6
Johnston township	729	20.2	19.8	1.2	18.4	–	–	.7	–	–
Kinsman township	818	3.5	47.1	3.1	23.1	–	–	4.8	3.8	.6
Liberty township	10 300	5.3	18.7	7.1	15.8	.5	.4	86.1	84.4	.5
Churchill CDP	1 130	6.5	10.7	5.0	13.3	–	–	77.0	73.3	1.2
Girard city (pt.)	4 818	4.7	31.3	7.6	12.3	–	.8	99.3	97.6	.7
Lordstown village	1 234	19.0	13.0	4.1	24.7	–	–	96.4	42.7	–
McDonald village	1 225	2.7	27.3	3.2	11.3	–	–	99.3	99.3	–
Mecca township	924	21.0	15.8	1.4	13.4	–	2.4	–	7.5	1.4
Mesopotamia township	605	17.7	30.6	4.3	45.5	–	22.5	–	–	17.9
Newton township	3 783	8.6	22.4	14.2	9.8	–	.3	70.9	65.6	.4
Newton Falls city (pt.)	2 138	11.0	24.7	22.6	8.1	–	.3	99.2	98.5	.3
South Canal CDP	480	5.0	15.0	–	15.6	–	–	39.0	10.4	–
Orangeville village	101	6.9	67.3	2.0	28.7	–	–	–	3.0	–
Southington township	1 302	9.6	16.3	2.9	17.7	–	.8	1.7	4.0	–
Vernon township	573	13.8	32.1	1.9	21.8	–	.7	–	–	.7
Vienna township	1 629	11.4	16.8	4.9	18.0	–	.4	44.8	13.1	–
Vienna Center CDP	374	8.0	14.2	3.2	15.8	–	1.6	57.2	6.4	–
Warren city	21 785	2.9	30.3	11.7	11.4	.6	.2	99.0	98.2	.5
Warren township	2 764	6.7	20.4	7.5	11.9	–	1.5	35.9	31.7	1.0
Weathersfield township	11 440	7.1	28.9	9.5	12.9	–	.5	96.4	86.7	.5
Girard city (pt.)	24	–	33.3	25.0	–	–	–	100.0	33.3	–
Mineral Ridge CDP (pt.)	1 036	12.6	27.3	10.5	11.0	–	–	100.0	86.3	–
Niles city (pt.)	7 811	4.4	34.0	11.3	12.5	–	.2	99.9	98.4	.5
Youngstown city (pt.)	17	–	100.0	–	–	–	–	100.0	100.0	–
Tuscarawas County	33 982	12.0	36.0	8.0	13.6	.2	.9	68.1	69.2	.8
Auburn township	326	14.7	42.3	10.1	17.8	–	10.1	1.8	1.8	8.6
Bucks township	488	23.2	45.9	8.8	20.5	–	1.2	52.5	49.2	–
Baltic village (pt.)	239	18.0	51.5	12.6	20.1	–	–	97.9	97.9	–
Clay township	768	4.7	40.5	5.5	19.7	–	.3	65.6	65.2	–
Gnadenhutten village (pt.)	493	4.5	41.6	5.1	14.0	–	.4	98.8	98.4	–
Dover city	4 620	7.6	42.9	8.3	13.7	.2	.4	99.4	98.0	.4
Dover township	1 762	20.3	17.7	2.6	15.7	–	1.9	16.9	27.9	.7
Parral village	112	13.4	30.4	2.7	11.6	–	2.7	9.8	98.2	–
Fairfield township	445	17.1	30.6	1.6	9.2	–	7.6	–	2.0	5.2
Franklin township	1 444	14.1	24.3	11.2	15.6	.8	.9	59.0	59.4	.4
Strasburg village	861	10.0	29.8	13.9	16.4	1.4	–	97.1	98.4	–
Goshen township	2 163	15.2	21.0	4.1	12.0	–	.7	42.4	32.5	–
Barnhill village	92	25.0	33.7	–	12.0	–	–	100.0	89.1	–
Midvale village (pt.)	226	14.6	55.8	2.7	11.5	–	–	97.3	91.2	–
Roswell village (pt.)	56	–	69.6	–	10.7	–	–	–	12.5	–
Jefferson township	342	4.1	41.8	5.8	14.9	–	1.8	–	–	5.0
Stone Creek village	70	–	64.3	10.0	28.6	–	–	–	–	–
Lawrence township	1 647	16.2	18.4	3.5	18.0	.6	.7	77.6	77.2	.1
Bolivar village	346	4.3	37.3	3.5	11.3	–	1.2	98.6	98.0	.6
Zoar village	86	4.7	46.5	–	38.4	–	–	69.8	70.9	–
Mill township	4 247	5.9	51.0	7.6	11.3	.3	.3	88.6	83.2	.7
Dennison village (pt.)	1 234	7.9	58.8	4.2	9.4	1.1	–	95.8	91.8	.6
Midvale village (pt.)	4	–	–	–	–	–	–	–	–	–
Uhrichsville city	2 370	5.5	51.2	10.4	11.6	–	.3	99.5	98.4	–
New Philadelphia city	6 934	12.2	39.4	15.3	10.9	.2	.5	99.4	99.0	.6
Oxford township	2 226	9.9	43.4	11.7	8.2	–	–	75.2	78.2	–
Newcomerstown village (pt.)	1 794	7.4	48.4	14.2	7.6	–	–	92.9	95.8	–
Perry township	150	30.7	30.7	4.7	5.3	–	–	–	–	–
Rush township	289	5.2	31.1	2.1	19.0	–	4.5	6.9	6.9	–
Salem township	581	9.5	43.2	1.5	20.3	–	–	1.4	40.1	2.9
Newcomerstown village (pt.)	–	–	–	–	–	–	–	–	–	–
Port Washington village	226	4.9	55.3	4.0	19.0	–	–	3.5	90.3	–
Sandy township	1 270	18.4	22.6	3.4	17.6	–	1.3	50.0	61.0	.2
Mineral City village	255	3.9	50.2	11.0	7.8	–	3.1	94.1	82.7	1.2
Sugar Creek township	1 301	14.3	30.4	5.1	22.6	–	1.2	66.3	63.9	1.4
Sugarcreek village	839	11.4	29.8	6.7	14.4	–	–	99.8	97.5	1.1
Union township	432	19.4	22.2	3.5	22.0	–	.9	16.9	16.9	2.5
Dennison village (pt.)	64	–	–	–	–	–	–	100.0	100.0	–
Roswell village (pt.)	35	8.6	31.4	11.4	37.1	–	–	–	–	–

TIPSII [UPF] GPH539 CENSUS90 72583600 05/13/92 1:03 PM MACHINE: C DATA:CENSUS90S*PH5TIPSDA39. 04/29/92 09:58:32 TAPE: NONE FRAME: 276
TSF:CENSUS90*92. 04/29/92 14:11:16 UTF:CENSUS90*93. 04/29/92 14:11:16 META:CENSUS90S*PH5TABLES39. 04/29/92 14:40:02

Table 11. **Structural, Plumbing, and Equipment Characteristics: 1990**—Con.

[Data based on sample and subject to sampling variability, see text. For definitions of terms and meanings of symbols, see text]

State County County Subdivision Place	All housing units	Percent								
		Year structure built		Bedrooms						
		1980 to March 1990	1939 or earlier	None or 1	4 or more	Condominium	Lacking complete plumbing facilities	With public water system or private company	With public sewer	Lacking complete kitchen facilities
Tuscarawas County—Con.										
Warren township	525	8.0	13.1	1.9	15.2	–	2.9	1.5	52.0	.8
Warwick township	981	15.4	44.3	3.9	8.4	–	.2	39.4	55.1	–
Gnadenhutten village (pt.)	–	–	–	–	–	–	–	–	–	–
Midvale village (pt.)	3	–	100.0	–	–	–	–	100.0	100.0	–
Tuscarawas village	367	15.8	46.9	7.6	11.7	–	.5	92.4	97.3	–
Washington township	237	15.2	25.7	–	17.7	–	3.4	3.0	3.0	5.9
Wayne township	379	17.2	33.0	–	19.0	–	–	24.3	.8	5.0
York township	425	13.6	34.8	1.6	12.9	–	1.4	2.1	2.1	1.4
Union County	11 599	17.3	30.6	5.7	21.2	.2	.8	47.0	47.0	.6
Allen township	323	24.8	22.9	–	28.2	–	–	–	1.5	–
Claibourne township	1 340	6.5	44.5	7.3	21.0	.4	1.1	70.3	71.0	.1
Richwood village	948	5.3	44.2	10.0	17.4	.6	1.1	96.7	97.2	.2
Darby township	545	14.7	36.1	2.0	32.1	–	.7	.7	4.6	–
Unionville Center village	90	2.2	45.6	5.6	21.1	–	4.4	–	–	–
Dover township	660	34.4	17.4	–	15.6	–	.9	5.9	36.7	3.2
Jackson township	270	18.9	59.6	–	31.5	–	–	–	–	–
Jerome township	1 248	17.1	19.3	4.3	31.3	–	.6	39.6	41.1	.6
Dublin city (pt.)	7	–	–	–	100.0	–	–	–	–	–
Plain City village (pt.)	371	3.2	34.2	9.4	22.9	–	.5	97.6	93.3	.5
Leesburg township	503	12.9	41.4	5.2	19.3	–	2.0	2.6	3.6	1.2
Magnetic Springs village	132	7.6	47.0	10.6	9.1	–	1.5	6.8	10.6	1.5
Liberty township	414	23.2	25.6	2.4	26.8	–	–	2.2	–	–
Millcreek township	360	34.4	26.9	3.9	20.8	–	–	2.2	–	–
Paris township	4 325	19.9	21.3	9.5	13.2	.3	.6	85.5	83.2	.3
Marysville city	3 462	18.9	21.9	11.9	11.1	.4	.5	99.0	97.8	.3
Taylor township	428	7.7	39.7	2.6	32.0	–	1.2	–	8.4	1.2
Union township	593	9.1	57.0	2.4	29.8	–	1.2	41.5	10.5	1.0
Milford Center village	250	.8	63.2	5.6	19.2	–	–	93.2	24.4	.8
Washington township	270	5.6	44.1	3.7	27.0	–	–	–	–	–
York township	320	7.8	65.9	–	29.4	–	5.9	–	–	2.8
Van Wert County	11 998	10.0	41.4	5.6	20.9	–	1.0	61.8	56.7	1.2
Harrison township	367	12.3	37.3	1.6	30.2	–	–	1.6	3.0	1.6
Hoaglin township	258	11.6	48.1	–	28.3	–	–	–	–	2.3
Jackson township	177	19.8	55.9	4.0	46.3	–	–	–	–	–
Jennings township	281	13.5	58.7	–	13.5	–	2.8	–	2.8	3.6
Venedocia village (pt.)	28	7.1	60.7	–	32.1	–	–	–	7.1	–
Liberty township	818	14.1	41.2	3.1	21.8	–	3.1	56.7	29.6	3.5
Ohio City village	377	11.7	40.1	3.4	15.6	–	.5	96.8	41.6	1.1
Pleasant township	4 793	8.2	41.2	9.8	16.6	–	.8	83.6	83.5	1.0
Van Wert city (pt.)	3 997	7.9	45.3	11.2	15.5	–	.8	99.5	98.6	1.0
Ridge township	1 146	14.3	22.7	.4	19.6	–	1.0	63.4	63.0	.5
Van Wert city (pt.)	739	13.7	16.6	.7	14.9	–	–	98.4	96.9	–
Tully township	777	12.6	41.1	4.2	22.5	–	–	59.1	59.7	–
Convoy village	460	11.3	41.3	3.5	22.6	–	–	97.6	98.3	–
Union township	362	8.3	44.2	1.4	38.1	–	–	–	2.5	–
Scott village (pt.)	86	9.3	43.0	5.8	15.1	–	–	–	10.5	–
Washington township	1 951	9.3	38.8	5.1	20.5	–	.7	77.4	67.3	.6
Delphos city (pt.)	1 231	9.2	41.4	6.5	15.5	–	1.0	100.0	99.5	–
Middle Point village	238	4.6	41.6	2.5	21.0	–	.8	90.3	31.5	2.1
Willshire township	725	7.6	54.8	1.8	25.5	–	1.9	32.6	4.0	2.3
Willshire village	226	4.9	51.8	2.7	18.6	–	.9	94.2	8.0	–
Wren village	89	3.4	67.4	7.9	18.0	–	13.5	–	7.9	16.9
York township	343	4.7	70.6	1.7	30.0	–	3.2	–	1.5	3.2
Elgin village	31	–	74.2	–	22.6	–	9.7	–	9.7	9.7
Venedocia village (pt.)	35	5.7	80.0	–	37.1	–	–	–	5.7	–
Vinton County	4 856	18.0	24.4	7.6	11.8	.1	8.9	37.3	19.2	5.4
Brown township	115	10.4	50.4	6.1	14.8	–	11.3	7.8	–	–
Clinton township	690	16.2	31.0	3.5	10.7	–	8.6	58.4	2.3	7.8
Hamden village	355	17.2	40.6	2.3	9.6	–	1.4	98.9	2.5	3.1
Eagle township	232	30.2	19.8	12.9	9.1	–	15.1	–	–	12.1
Elk township	1 189	15.5	26.1	9.6	11.9	.3	4.0	75.9	73.7	2.2
McArthur village	703	9.0	31.4	5.8	14.5	–	.1	97.2	95.4	.1
Harrison township	425	13.9	6.4	8.2	12.0	–	10.1	1.4	–	3.1
Jackson township	265	11.7	29.4	13.2	7.2	–	13.2	4.2	–	7.9
Knox township	211	37.0	25.6	13.7	22.3	–	2.8	6.2	–	2.8
Madison township	322	7.1	35.1	6.2	12.1	–	11.8	51.2	4.3	9.0
Zaleski village	143	6.3	38.5	1.4	12.6	–	2.8	90.9	1.4	2.8
Richland township	553	26.8	6.7	7.2	14.1	–	6.0	.7	2.9	3.6
Swan township	288	18.1	27.1	1.4	9.7	–	12.8	4.2	1.4	4.2
Vinton township	211	12.3	30.8	7.1	6.2	–	19.0	23.7	2.4	13.3
Wilkesville township	355	21.7	29.0	5.1	11.8	–	13.5	66.8	.6	7.6
Wilkesville village	85	9.4	43.5	3.5	10.6	–	5.9	78.8	–	–
Warren County	40 636	23.4	13.7	6.8	17.9	4.2	.7	80.2	65.0	.6
Clear Creek township	4 621	29.2	12.1	.5	29.1	1.0	1.0	79.3	55.8	.6
Five Points CDP	551	66.8	3.8	–	54.3	–	–	95.3	66.4	–
Springboro city (pt.)	2 287	32.7	7.7	.4	29.4	1.9	1.3	96.3	94.0	1.0
Deerfield township	9 825	45.1	6.1	8.0	21.7	10.7	.4	93.2	87.1	.4
Landen CDP	3 675	69.1	.8	8.6	24.5	15.0	.1	99.0	95.8	.3
Loveland Park CDP (pt.)	416	6.7	18.8	8.2	6.3	–	6.7	82.7	51.2	1.2
Mason city (pt.)	4 220	28.6	7.4	10.0	16.1	11.9	–	97.7	96.3	.2
Franklin township	10 053	7.0	12.7	7.9	13.6	1.7	.2	72.9	71.3	.4
Carlisle village (pt.)	1 567	9.6	3.0	7.7	9.9	.8	–	21.8	97.6	–
Franklin city	4 208	4.9	22.7	11.6	11.9	2.0	.1	98.0	90.5	.5
Hamilton township	2 168	26.4	14.0	3.6	17.8	5.2	.1	83.1	49.9	1.1
Maineville village	169	43.2	29.6	32.0	5.9	–	–	93.5	100.0	3.6
South Lebanon village (pt.)	40	25.0	17.5	17.5	–	–	–	100.0	80.0	–
Harlan township	1 091	12.1	20.5	.9	21.9	–	2.7	69.7	1.7	–
Blanchester village (pt.)	–	–	–	–	–	–	–	–	–	–
Butlerville village	63	9.5	33.3	–	20.6	–	–	92.1	–	–
Pleasant Plain village	46	–	65.2	–	19.6	–	–	80.4	–	–
Lebanon city	4 121	19.3	21.2	13.0	9.4	4.3	.2	98.6	98.0	1.0
Loveland city (pt.)	17	–	58.8	–	58.8	–	–	100.0	41.2	–
Massie township	308	10.4	45.5	1.0	26.6	–	3.2	40.3	44.5	.6
Harveysburg village	144	10.4	59.7	2.1	29.9	–	6.9	79.2	95.1	1.4
Middletown city (pt.)	13	–	–	–	–	–	–	100.0	100.0	–
Salem township	1 436	11.3	26.5	5.3	17.1	–	.9	85.7	5.8	.5
Morrow village	416	3.1	41.1	12.5	12.0	–	1.2	98.6	9.1	1.7
Turtle Creek township	2 756	25.9	13.0	9.7	14.2	5.7	1.9	64.4	35.2	.7
Mason city (pt.)	11	100.0	–	–	–	–	–	54.5	54.5	–
Monroe village (pt.)	21	–	71.4	–	33.3	–	–	–	–	–

TIPSII [UPF] GPH539 CENSUS90 72583600 05/13/92 1:03 PM MACHINE: C DATA:CENSUS90S*PH5TIPSDA39. 04/29/92 09:58:32 TAPE: NONE FRAME: 277
TSF:CENSUS90*92. 04/29/92 14:11:16 UTF:CENSUS90*93. 04/29/92 14:11:16 META:CENSUS90S*PH5TABLES39. 04/29/92 14:40:02

Table 11. **Structural, Plumbing, and Equipment Characteristics: 1990**—Con.

[Data based on sample and subject to sampling variability, see text. For definitions of terms and meanings of symbols, see text]

State County County Subdivision Place	All housing units	Percent								
		Year structure built		Bedrooms						
		1980 to March 1990	1939 or earlier	None or 1	4 or more	Condominium	Lacking complete plumbing facilities	With public water system or private company	With public sewer	Lacking complete kitchen facilities
Warren County—Con.										
Union township	1 676	14.4	13.4	4.8	14.2	–	.4	78.4	57.3	1.0
Mason city (pt.)	38	71.1	–	–	55.3	–	–	71.1	71.1	–
South Lebanon village (pt.)	919	11.9	12.1	6.5	9.7	–	–	100.0	98.2	.8
Washington township	482	11.4	29.0	4.6	23.9	–	3.7	39.0	–	.6
Wayne township	2 069	14.8	23.8	4.0	16.7	–	1.6	56.7	38.7	1.2
Corwin village	81	–	33.3	11.1	24.7	–	2.5	65.4	12.3	–
Waynesville village	710	19.6	28.0	6.8	14.8	–	.3	99.9	98.5	–
Washington County	25 752	17.6	27.5	8.3	16.6	.3	1.5	72.8	51.4	.8
Adams township	737	23.7	34.6	5.2	12.6	–	.4	46.3	40.8	.5
Lowell village	279	6.1	47.0	4.7	17.2	–	.7	98.9	88.9	1.4
Aurelius township	174	9.8	52.3	2.9	29.9	–	10.9	50.6	15.5	6.9
Macksburg village	86	3.5	70.9	5.8	40.7	–	14.0	81.4	26.7	5.8
Barlow township	788	20.7	24.9	1.3	27.2	–	1.1	71.3	2.4	1.1
Belpre city	3 225	20.2	13.2	10.8	13.1	.5	.2	99.3	99.3	–
Belpre township	1 640	23.1	4.3	4.2	15.4	–	1.1	83.0	20.9	1.1
Decatur township	415	27.2	20.7	–	13.5	–	2.9	25.1	–	–
Dunham township	766	24.7	12.0	1.4	20.6	–	2.5	77.3	8.4	1.8
Fairfield township	352	16.2	36.4	5.4	27.6	–	4.8	40.3	5.7	1.4
Fearing township	357	19.3	30.0	–	11.8	–	2.0	22.7	5.0	2.0
Devola CDP (pt.)	–	–	–	–	–	–	–	–	–	–
Grandview township	831	14.2	27.0	9.5	11.8	.5	2.0	61.7	59.2	1.2
Matamoras village	447	7.8	32.7	6.0	11.4	.9	–	97.5	94.6	.4
Independence township	192	16.1	30.2	–	9.9	–	4.7	–	–	–
Lawrence township	348	27.6	24.7	–	4.9	–	19.0	–	–	2.0
Liberty township	242	16.9	46.3	–	5.0	–	11.6	–	–	–
Ludlow township	128	3.1	25.0	–	17.2	–	–	9.4	15.6	–
Marietta city	6 481	8.2	49.7	15.5	17.2	.2	.4	99.3	96.3	.3
Marietta township	1 785	29.0	9.2	6.8	15.0	–	.4	79.2	37.6	.4
Muskingum township	2 013	16.7	14.9	10.4	24.5	2.1	.4	69.3	24.8	–
Devola CDP (pt.)	1 083	12.8	13.4	1.2	33.7	4.0	–	77.6	25.2	–
Newport township	818	22.4	24.2	4.0	10.5	–	3.2	40.7	40.0	.9
Palmer township	190	21.6	24.2	–	30.0	–	5.8	6.8	–	2.1
Salem township	461	12.4	55.1	3.5	16.1	–	.4	1.1	.2	1.5
Lower Salem village	57	3.5	66.7	7.0	7.0	–	–	–	1.8	–
Warren township	1 408	22.1	10.3	3.2	11.4	–	1.1	77.9	7.2	1.1
Waterford township	1 551	14.9	30.5	7.3	16.4	–	.1	60.0	56.7	.3
Beverly village	608	13.2	27.1	8.1	18.4	–	.3	98.0	95.4	.5
Watertown township	545	28.6	31.7	1.1	24.8	–	2.4	21.8	1.5	2.9
Wesley township	305	25.9	45.9	4.3	28.2	–	14.1	–	–	9.5
Wayne County	37 036	15.9	25.8	8.0	18.9	1.2	1.2	54.8	55.0	1.4
Baughman township	1 585	12.3	29.7	11.7	19.4	1.5	1.3	54.3	48.3	.2
Marshallville village (pt.)	229	3.1	38.4	4.4	14.0	–	1.3	98.7	95.2	1.3
Orrville city (pt.)	522	12.5	29.1	26.8	18.2	4.6	–	98.5	95.4	–
Canaan township	1 473	10.4	37.7	5.9	19.8	–	.4	49.6	44.5	.5
Burbank village (pt.)	77	2.6	64.9	10.4	14.3	–	–	–	3.9	–
Creston village	712	13.6	37.9	8.0	16.6	–	.8	97.5	91.0	.7
Chester township	902	14.3	29.9	4.0	22.6	–	.6	–	–	.6
Chippewa township	3 444	16.1	19.1	3.6	17.4	.8	.8	37.0	42.5	.8
Doylestown village	1 050	18.0	28.7	6.7	14.7	2.8	–	90.2	92.3	–
Marshallville village (pt.)	47	10.6	23.4	8.5	25.5	–	–	93.6	93.6	–
Rittman city (pt.)	8	–	–	–	–	–	–	–	–	–
Clinton township	1 156	13.2	34.8	3.0	16.9	–	.4	58.8	56.9	.6
Shreve village	660	5.2	43.8	5.0	16.7	–	–	98.8	97.7	.3
Congress township	1 474	17.2	30.5	5.5	21.4	.4	.8	42.4	40.1	.9
Burbank village (pt.)	42	–	88.1	–	45.2	–	–	–	–	–
Congress village	63	12.7	36.5	1.6	20.6	–	–	–	3.2	–
West Salem village	578	23.9	28.0	11.4	15.7	1.0	–	98.8	97.8	.7
East Union township	1 877	22.6	19.1	5.0	19.0	.3	2.2	24.3	26.7	2.8
Apple Creek village	336	23.2	30.4	7.4	18.8	1.8	–	95.8	86.3	–
Franklin township	920	11.2	23.5	3.2	18.0	–	1.0	2.5	1.6	1.0
Green township	4 334	16.5	24.0	6.7	16.8	.3	–	73.3	72.1	.2
Orrville city (pt.)	2 547	17.0	25.0	9.9	11.1	.5	–	99.6	97.4	.3
Smithville village	540	9.6	25.7	4.6	18.1	–	–	99.6	98.9	–
Milton township	3 281	16.3	24.2	6.0	15.8	–	.2	70.5	68.8	.2
Rittman city (pt.)	2 291	14.9	22.4	7.1	13.3	–	.3	98.9	97.4	.3
Norton city (pt.)	9	–	–	–	–	–	–	–	–	–
Paint township	624	16.7	37.8	5.9	32.5	–	18.4	28.2	3.5	21.3
Mount Eaton village	95	7.4	56.8	14.7	22.1	–	2.1	100.0	16.8	2.1
Plain township	895	9.3	36.5	.9	27.2	–	–	.9	.9	.9
Salt Creek township	736	17.3	38.6	4.6	42.0	–	14.7	28.7	3.8	19.3
Fredericksburg village	200	11.5	59.0	3.0	21.5	–	1.5	96.5	14.0	–
Sugar Creek township	1 922	16.0	31.3	3.9	22.3	.7	2.0	32.0	30.4	2.8
Dalton village	538	16.7	30.7	6.1	13.2	2.6	–	93.3	84.4	–
Wayne township	1 406	20.3	14.4	3.8	21.6	1.1	.4	14.4	15.7	–
Wooster city	9 015	14.2	27.6	14.4	17.0	3.2	.4	94.3	94.2	.3
Wooster township	1 983	24.5	10.6	15.1	14.2	2.4	.2	23.1	49.5	.5
Williams County	14 745	12.3	35.4	7.2	19.5	.2	1.7	57.5	55.4	1.7
Brady township	1 007	10.0	38.3	6.9	19.9	–	.7	68.8	69.9	1.0
West Unity village	679	9.1	38.0	9.4	15.3	–	1.0	99.4	98.8	.6
Bridgewater township	497	17.5	30.6	–	25.4	–	1.4	34.2	–	–
Bryan city	3 556	14.2	29.6	13.1	15.7	.8	.3	97.5	97.7	.2
Center township	1 066	15.6	17.6	1.0	27.3	–	–	9.7	11.2	–
Florence township	726	9.0	51.2	2.5	24.2	–	1.5	47.8	12.3	2.8
Blakeslee village	50	4.0	42.0	8.0	46.0	–	8.0	–	–	18.0
Edon village	343	7.0	44.6	4.1	14.0	–	.6	98.8	25.9	.6
Jefferson township	667	14.5	26.5	4.8	27.6	–	.9	2.7	3.6	2.2
Montpelier village (pt.)	–	–	–	–	–	–	–	–	–	–
Madison township	861	14.3	44.4	5.0	20.6	–	.2	56.8	57.3	.9
Pioneer village	507	18.3	43.4	8.5	16.8	–	.4	96.1	95.5	1.6
Mill Creek township	354	2.8	64.7	3.1	30.2	–	7.6	2.8	5.4	1.4
Alvordton village	112	2.7	60.7	8.0	9.8	–	7.1	8.9	17.0	1.8
Northwest township	676	14.1	33.7	16.0	12.3	–	17.3	–	–	16.1
Pulaski township	1 093	14.8	14.2	5.2	18.8	–	1.6	15.5	19.7	2.3
St. Joseph township	1 069	13.0	37.1	3.1	21.7	–	.2	68.8	70.3	–
Edgerton village	725	12.1	35.2	4.6	16.8	–	.3	97.4	98.3	–
Springfield township	980	15.4	44.3	4.4	22.4	–	1.2	55.0	57.0	1.2
Stryker village	559	14.7	43.5	5.7	15.4	–	–	94.3	94.8	–
Superior township	2 193	5.0	48.4	8.0	14.4	–	1.7	79.3	78.2	2.0
Montpelier village (pt.)	1 761	5.2	49.2	9.9	11.8	–	2.1	98.6	97.4	2.2

TIPSII [UPF] GPH539 CENSUS90 72583600 05/13/92 1:03 PM MACHINE: C DATA:CENSUS90S*PH5TIPSDA39. 04/29/92 09:58:32 TAPE: NONE FRAME: 278
TSF:CENSUS90*92. 04/29/92 14:11:16 UTF:CENSUS90*93. 04/29/92 14:11:16 META:CENSUS90S*PH5TABLES39. 04/29/92 14:40:02

Table 11. **Structural, Plumbing, and Equipment Characteristics: 1990**—Con.

[Data based on sample and subject to sampling variability, see text. For definitions of terms and meanings of symbols, see text]

State County County Subdivision Place	All housing units	Percent								
		Year structure built		Bedrooms						
		1980 to March 1990	1939 or earlier	None or 1	4 or more	Condominium	Lacking complete plumbing facilities	With public water system or private company	With public sewer	Lacking complete kitchen facilities
Wood County	41 760	16.7	23.0	10.9	18.8	1.8	.5	71.6	73.1	.7
Bloom township	888	1.2	47.7	3.5	28.2	–	1.4	56.5	14.3	1.4
Bairdstown village	54	–	29.6	–	29.6	–	9.3	96.3	14.8	–
Bloomdale village	235	–	48.5	4.3	27.7	–	–	96.2	24.7	.9
Cygnet village	215	–	53.5	5.6	14.4	–	2.3	98.1	26.0	2.3
Jerry City village (pt.)	74	–	56.8	4.1	21.6	–	2.7	4.1	4.1	2.7
Bowling Green city	8 964	18.7	18.8	24.1	12.2	.8	.4	99.1	98.9	.4
Center township	365	7.9	22.7	–	36.4	–	–	11.2	1.4	–
Fostoria city (pt.)	543	12.0	4.2	26.0	6.8	2.4	–	98.3	97.1	–
Freedom township	941	7.3	41.4	5.4	26.1	1.2	–	56.5	50.4	.2
Pemberville village	511	4.9	48.3	6.8	21.3	2.2	–	100.0	89.8	.4
Grand Rapids township	578	14.5	42.4	3.6	26.8	–	2.1	68.5	70.4	–
Grand Rapids village	374	15.8	45.5	3.7	20.6	–	1.3	99.2	98.1	–
Henry township	1 429	11.2	45.7	11.2	18.0	–	.9	82.8	82.3	.8
North Baltimore village	1 201	10.3	44.0	12.8	16.4	–	.7	98.5	96.8	.4
Jackson township	277	2.9	55.2	.7	36.1	–	6.5	.7	33.2	2.2
Hoytville village	107	2.8	40.2	1.9	39.3	–	5.6	1.9	79.4	5.6
Lake township	4 152	12.9	15.3	7.1	11.1	1.7	.6	49.5	75.9	.6
Millbury village	384	23.2	16.7	1.0	13.8	–	1.3	2.3	94.8	–
Walbridge village	1 108	15.5	17.2	9.6	10.3	–	1.1	100.0	100.0	2.1
Liberty township	705	14.3	32.3	2.4	17.7	–	3.3	9.6	6.5	2.1
Portage village (pt.)	41	7.3	56.1	–	48.8	–	–	82.9	14.6	–
Middleton township	918	8.6	42.3	4.1	20.5	–	1.4	39.2	24.6	2.0
Haskins village	204	2.5	58.8	5.9	13.7	–	–	97.5	95.1	–
Milton township	435	8.7	48.5	.5	33.8	–	.5	14.5	12.4	2.3
Custar village	73	5.5	52.1	–	37.0	–	2.7	–	–	4.1
Milton Center village	65	13.8	58.5	–	23.1	–	–	–	3.1	10.8
Weston village (pt.)	40	10.0	32.5	–	30.0	–	–	100.0	100.0	–
Montgomery township	1 646	5.5	46.6	4.8	22.2	–	1.1	48.1	28.1	1.6
Bradner village	422	5.0	46.7	7.1	14.2	–	.9	97.6	96.4	.9
Risingsun village	246	3.3	57.3	2.4	23.2	–	2.0	8.1	9.8	2.0
Wayne village	318	1.6	59.4	8.2	20.8	–	1.3	98.4	6.9	1.9
Northwood city	2 019	6.3	13.0	4.6	12.4	–	.3	93.3	93.0	–
Perry township	714	9.0	22.7	2.8	23.2	–	.3	10.8	12.5	1.3
West Millgrove village	73	13.7	50.7	–	15.1	–	2.7	2.7	4.1	2.7
Perrysburg city	5 044	24.1	14.2	11.9	30.9	5.5	.1	100.0	99.2	.3
Perrysburg township	5 080	35.8	8.0	8.9	18.9	5.9	.4	73.3	77.0	.9
Plain township	715	9.9	26.7	1.4	19.3	1.8	1.0	27.1	20.7	2.2
Portage township	570	8.6	44.9	3.5	23.2	–	1.2	21.9	4.7	1.2
Jerry City village (pt.)	94	8.5	51.1	3.2	21.3	–	–	13.8	12.8	–
Portage village (pt.)	131	6.9	59.5	13.0	23.7	–	–	77.1	11.5	–
Rossford city	2 442	8.8	23.9	9.4	13.6	–	–	99.5	99.4	.3
Troy township	1 480	13.3	36.0	1.4	19.7	–	.1	9.9	35.3	.5
Luckey village	346	2.6	43.9	4.0	15.6	–	.6	5.5	69.1	–
Washington township	598	10.4	28.4	5.0	33.4	–	–	38.8	44.1	–
Tontogany village	151	4.0	59.6	3.3	15.2	–	–	98.0	97.4	–
Webster township	382	12.6	34.6	6.5	31.4	–	2.1	–	1.3	–
Weston township	875	17.4	34.1	4.8	15.9	.5	–	71.4	70.6	.7
Weston village (pt.)	614	19.2	30.5	6.8	13.8	.7	–	99.3	99.2	1.0
Wyandot County	8 596	9.8	48.0	6.4	21.3	–	.4	57.3	48.3	.5
Antrim township	528	9.7	43.8	1.1	23.3	–	–	38.8	4.2	–
Nevada village (pt.)	195	5.1	50.3	3.1	20.5	–	–	100.0	11.3	–
Crane township	2 921	12.5	40.1	10.4	17.6	–	–	90.1	85.1	.4
Upper Sandusky city	2 529	13.4	36.8	11.5	15.5	–	–	99.8	97.2	.4
Crawford township	1 872	8.7	47.9	8.5	14.6	–	.4	80.6	79.3	1.1
Carey village	1 472	9.0	49.3	10.0	12.0	–	.5	99.4	98.1	1.4
Eden township	388	2.6	70.1	1.3	31.4	–	–	33.0	4.1	1.0
Nevada village (pt.)	128	–	52.3	3.9	15.6	–	–	100.0	12.5	3.1
Jackson township	212	14.2	47.6	3.3	37.7	–	2.4	6.1	2.8	–
Kirby village (pt.)	37	–	70.3	18.9	13.5	–	–	–	16.2	–
Marseilles township	194	14.4	37.6	–	29.9	–	1.5	–	–	–
Marseilles village	59	5.1	54.2	–	22.0	–	5.1	–	–	–
Mifflin township	257	14.8	60.7	3.1	33.1	–	–	9.7	–	–
Kirby village (pt.)	29	10.3	65.5	–	44.8	–	–	–	–	–
Pitt township	328	4.6	49.1	.6	28.7	–	–	1.2	3.0	–
Harpster village	97	–	54.6	–	21.6	–	–	2.1	10.3	–
Richland township	362	6.4	71.8	2.5	27.3	–	–	2.5	1.1	–
Wharton village	149	2.0	59.7	6.0	18.8	–	–	6.0	2.7	–
Ridge township	177	11.3	52.0	–	26.0	–	–	–	–	–
Salem township	328	9.8	62.8	3.0	30.8	–	1.8	3.4	1.2	2.7
Sycamore township	610	6.7	57.2	4.3	21.3	–	.7	62.8	17.9	–
Sycamore village	375	3.2	64.8	4.0	22.4	–	.5	98.4	28.5	–
Tymochtee township	419	6.7	38.2	3.1	26.0	–	1.4	1.2	2.9	–

TIPSII [UPF] GPH539 CENSUS90 72583600 05/13/92 1:03 PM MACHINE: C DATA:CENSUS90S*PH5TIPSDA39. 04/29/92 09:58:32 TAPE: NONE FRAME: 279
TSF:CENSUS90*92. 04/29/92 14:11:16 UTF:CENSUS90*93. 04/29/92 14:11:16 META:CENSUS90S*PH5TABLES39. 04/29/92 14:40:02

Table 12. **Structural, Plumbing, and Equipment Characteristics: 1990**

[Data based on sample and subject to sampling variability, see text. For definitions of terms and meanings of symbols, see text]

State County Place and [In Selected States] County Subdivision	All housing units	Percent								
		Year structure built		Bedrooms						
		1980 to March 1990	1939 or earlier	None or 1	4 or more	Condominium	Lacking complete plumbing facilities	With public water system or private company	With public sewer	Lacking complete kitchen facilities
The State	**4 371 945**	**12.2**	**25.8**	**11.7**	**17.2**	**2.6**	**.8**	**82.4**	**77.6**	**.8**
COUNTY										
Adams County	10 237	20.7	23.7	7.4	14.7	–	8.3	73.6	39.6	6.1
Allen County	42 758	10.6	27.8	9.3	15.8	1.6	.4	72.5	78.6	.6
Ashland County	18 139	11.6	33.6	8.4	18.1	.6	2.0	63.8	55.9	1.9
Ashtabula County	41 214	8.9	35.4	10.6	18.4	.3	1.4	70.5	58.3	1.2
Athens County	21 737	18.8	30.7	13.1	13.6	.8	2.9	86.6	47.8	1.9
Auglaize County	16 907	13.8	33.4	6.6	17.9	1.1	.6	67.1	68.6	1.0
Belmont County	30 575	9.2	39.9	9.6	12.2	–	1.2	87.3	60.5	.7
Brown County	13 720	21.2	22.2	6.5	13.0	.2	4.2	83.9	33.9	2.5
Butler County	110 353	21.1	16.4	10.3	17.7	4.8	.3	93.8	83.0	.4
Carroll County	11 536	15.2	26.6	7.8	14.5	.3	1.3	33.9	40.0	.7
Champaign County	14 030	14.8	38.2	8.2	16.9	.2	1.2	53.1	50.2	.8
Clark County	58 377	7.9	28.2	10.5	14.2	1.6	.5	72.9	69.4	.8
Clermont County	55 315	26.0	10.0	10.2	16.1	3.8	.8	90.7	66.5	.9
Clinton County	13 740	13.3	30.3	10.1	14.9	.1	1.3	72.9	54.9	1.3
Columbiana County	44 035	9.4	34.6	9.0	13.7	.8	.9	58.6	53.2	1.0
Coshocton County	14 964	12.6	35.1	7.9	14.2	.1	2.4	50.0	46.6	2.2
Crawford County	19 514	5.9	37.2	7.6	14.4	.4	.9	71.1	67.7	.6
Cuyahoga County	604 538	6.3	31.8	14.7	18.4	4.2	.4	99.1	96.8	.6
Darke County	20 338	8.1	38.0	6.3	17.7	.1	.8	47.3	45.7	.8
Defiance County	14 737	11.6	30.6	5.5	19.9	.6	.6	64.7	61.7	.8
Delaware County	24 377	28.4	22.0	6.4	28.3	1.2	.2	79.8	54.0	.4
Erie County	32 827	11.2	31.1	10.7	18.9	3.3	.7	85.8	75.2	.9
Fairfield County	39 014	18.2	24.6	8.9	20.8	.7	.6	62.0	62.9	.6
Fayette County	10 816	10.2	31.6	9.0	12.9	.1	1.0	62.3	60.8	1.1
Franklin County	405 418	19.1	15.1	14.8	16.0	5.3	.3	95.7	95.0	.7
Fulton County	14 095	13.1	33.3	5.2	21.8	.3	.9	54.1	49.8	1.1
Gallia County	12 564	20.4	19.3	6.4	13.3	–	3.3	85.3	30.1	1.9
Geauga County	27 922	17.5	16.6	4.5	35.4	2.4	1.5	18.6	24.9	2.1
Greene County	50 238	13.5	11.9	9.5	21.6	2.3	.2	77.8	81.8	1.1
Guernsey County	17 262	12.7	34.8	10.5	13.8	.1	2.7	70.0	47.8	2.5
Hamilton County	361 421	9.9	28.2	21.7	18.7	2.9	.4	98.6	93.4	.6
Hancock County	26 107	13.9	32.0	9.2	18.5	1.4	.4	74.7	73.8	.6
Hardin County	11 976	10.0	38.2	8.1	20.8	.2	2.1	62.3	58.1	1.8
Harrison County	7 301	11.5	38.6	7.5	17.2	.1	2.5	53.4	37.4	2.0
Henry County	11 000	11.9	40.3	6.1	24.0	.4	.9	56.7	52.6	1.2
Highland County	14 842	18.5	30.2	9.4	15.0	.3	3.8	74.1	41.2	2.5
Hocking County	10 481	17.0	27.0	7.8	11.5	–	3.7	41.0	35.7	2.0
Holmes County	10 007	19.9	28.8	5.7	30.3	.2	2.3	29.4	20.3	5.0
Huron County	21 382	13.6	35.1	8.0	20.7	.9	.9	68.8	59.9	.8
Jackson County	12 452	17.6	25.8	7.8	13.5	.1	4.6	77.1	51.6	2.1
Jefferson County	33 911	6.3	32.0	8.6	12.2	.2	1.2	80.7	66.6	1.1
Knox County	18 508	14.0	35.0	8.8	17.7	.1	1.1	53.5	53.2	1.1
Lake County	83 194	13.7	13.3	8.1	19.9	7.2	.3	92.8	84.0	.3
Lawrence County	24 788	14.8	19.4	8.3	10.8	.2	2.4	79.0	59.1	1.7
Licking County	50 032	15.6	24.1	9.0	16.4	.7	.6	58.7	56.4	.7
Logan County	19 473	14.0	32.4	10.3	14.7	1.1	1.2	50.6	63.5	.9
Lorain County	99 937	9.3	19.8	8.9	19.4	1.8	.4	95.7	79.9	.4
Lucas County	191 388	11.0	29.3	13.2	14.6	2.6	.4	94.6	92.6	.5
Madison County	12 621	17.7	27.4	7.2	15.9	.2	.8	57.9	52.0	1.1
Mahoning County	107 915	6.6	27.4	10.0	14.9	1.2	.7	86.8	84.6	.8
Marion County	25 149	5.8	36.5	9.3	14.5	.6	.9	69.8	70.3	.8
Medina County	43 330	17.1	16.6	6.3	27.2	4.5	.5	71.0	67.9	.4
Meigs County	9 795	17.0	32.6	7.2	16.0	–	4.3	74.8	32.1	3.1
Mercer County	14 969	13.5	27.8	6.2	20.8	.2	1.1	57.5	63.1	.7
Miami County	35 985	9.4	30.9	7.9	19.0	.4	.5	67.1	65.3	.5
Monroe County	6 567	11.3	37.7	6.8	15.9	–	6.6	57.1	24.7	5.1
Montgomery County	240 820	10.3	18.6	13.2	15.2	3.5	.4	95.0	93.7	.6
Morgan County	6 681	16.3	30.9	9.4	16.6	.2	5.4	34.0	25.0	3.8
Morrow County	10 312	16.5	29.4	4.5	17.7	.2	1.1	22.5	21.9	.5
Muskingum County	33 029	12.7	31.5	10.6	11.3	.3	1.3	72.0	57.0	1.0
Noble County	4 998	13.3	36.9	7.5	15.0	.1	5.8	47.4	18.9	3.1
Ottawa County	23 340	19.9	25.0	9.2	14.7	6.5	1.6	53.0	51.9	1.7
Paulding County	7 951	10.7	25.6	6.2	17.7	–	1.9	38.2	36.1	1.9
Perry County	12 260	14.4	37.9	7.1	13.9	.1	2.7	54.3	39.2	1.5
Pickaway County	16 385	16.9	25.5	7.2	14.5	–	1.5	52.6	49.3	1.2
Pike County	9 722	22.6	14.2	8.0	12.9	.1	5.3	72.4	37.6	3.5
Portage County	52 299	15.4	19.4	9.9	19.2	2.3	.5	53.7	59.6	.7
Preble County	15 174	12.2	34.5	5.6	17.3	.1	.8	52.9	46.1	.6
Putnam County	11 600	15.5	32.4	3.4	23.2	.3	.6	44.8	42.0	.4
Richland County	50 350	9.9	23.1	9.9	15.0	.4	.7	69.3	67.6	.7
Ross County	26 173	15.3	28.3	8.7	12.4	.5	2.8	72.7	50.9	2.2
Sandusky County	23 753	11.7	38.1	7.1	20.6	.8	.5	59.6	65.4	.6
Scioto County	32 408	12.8	30.5	9.4	11.9	.5	2.5	93.0	54.0	2.1
Seneca County	22 473	6.9	42.5	8.0	19.3	.2	.8	61.0	58.8	.9
Shelby County	16 509	14.9	29.4	7.6	17.7	1.1	.4	58.7	58.6	.3
Stark County	146 910	9.6	26.6	9.5	15.1	.9	.4	69.4	75.3	.5
Summit County	211 477	10.2	25.0	11.6	19.0	3.5	.3	80.3	83.9	.6
Trumbull County	90 533	8.1	22.7	8.1	15.5	.9	.6	74.7	70.0	.6
Tuscarawas County	33 982	12.0	36.0	8.0	13.6	.2	.9	68.1	69.2	.8
Union County	11 599	17.3	30.6	5.7	21.2	.2	.8	47.0	47.0	.6
Van Wert County	11 998	10.0	41.4	5.6	20.9	–	1.0	61.8	56.7	1.2
Vinton County	4 856	18.0	24.4	7.6	11.8	.1	8.9	37.3	19.2	5.4
Warren County	40 636	23.4	13.7	6.8	17.9	4.2	.7	80.2	65.0	.6
Washington County	25 752	17.6	27.5	8.3	16.6	.3	1.5	72.8	51.4	.8
Wayne County	37 036	15.9	25.8	8.0	18.9	1.2	1.2	54.8	55.0	1.4
Williams County	14 745	12.3	35.4	7.2	19.5	.2	1.7	57.5	55.4	1.7
Wood County	41 760	16.7	23.0	10.9	18.8	1.8	.5	71.6	73.1	.7
Wyandot County	8 596	9.8	48.0	6.4	21.3	–	.4	57.3	48.3	.5

TIPSII [UPF] GPH539 CENSUS90 72583600 05/13/92 1:03 PM MACHINE: C DATA:CENSUS90S*PH5TIPSDA39. 04/29/92 09:58:32 TAPE: NONE FRAME: 280
TSF:CENSUS90*92. 04/29/92 14:11:16 UTF:CENSUS90*93. 04/29/92 14:11:16 META:CENSUS90S*PH5TABLES39. 04/29/92 14:40:02

Table 12. **Structural, Plumbing, and Equipment Characteristics: 1990**—Con.

[Data based on sample and subject to sampling variability, see text. For definitions of terms and meanings of symbols, see text]

State County Place and [In Selected States] County Subdivision	All housing units	Percent								
		Year structure built		Bedrooms						
		1980 to March 1990	1939 or earlier	None or 1	4 or more	Condominium	Lacking complete plumbing facilities	With public water system or private company	With public sewer	Lacking complete kitchen facilities
PLACE AND COUNTY SUBDIVISION										
Aberdeen village, Brown County	603	20.9	11.3	10.3	7.6	1.2	.5	99.3	95.0	.5
Ada village, Hardin County	1 857	17.9	28.8	17.0	20.1	–	.5	99.1	99.5	1.2
Adamsville village, Muskingum County	53	3.8	64.2	3.8	34.0	–	3.8	–	3.8	–
Addyston village, Hamilton County	446	3.6	53.8	16.6	8.5	1.1	2.7	96.6	97.5	1.3
Adelphi village, Ross County	173	15.0	38.7	2.9	8.7	–	–	97.7	13.3	1.7
Adena village	381	3.4	60.9	4.5	8.4	–	1.6	95.5	83.2	5.0
Harrison County	69	7.2	50.7	15.9	15.9	–	–	97.1	33.3	4.3
Jefferson County	312	2.6	63.1	1.9	6.7	–	1.9	95.2	94.2	5.1
Akron city, Summit County	96 372	5.2	36.8	15.6	14.2	2.3	.3	99.5	99.2	.8
Albany village, Athens County	324	13.0	23.1	2.2	19.4	–	2.5	99.4	6.8	.9
Alexandria village, Licking County	190	3.2	66.3	4.2	24.7	–	1.1	78.4	11.1	–
Alger village, Hardin County	337	4.2	31.8	3.6	13.6	1.8	.6	97.9	96.1	–
Alliance city	9 600	3.2	41.7	15.5	12.1	.7	.4	99.4	99.0	.8
Mahoning County	31	–	48.4	41.9	–	–	–	100.0	100.0	–
Stark County	9 569	3.2	41.6	15.4	12.1	.7	.4	99.4	99.0	.8
Alvordton village, Williams County	112	2.7	60.7	8.0	9.8	–	7.1	8.9	17.0	1.8
Amanda village, Fairfield County	286	2.4	48.6	2.8	6.3	–	–	93.4	6.6	–
Amberley village, Hamilton County	1 276	4.5	9.2	.4	44.9	–	.6	100.0	97.4	.2
Amelia village, Clermont County	736	35.3	10.6	20.4	8.3	18.9	1.4	99.3	98.6	.7
Amesville village, Athens County	129	4.7	58.9	–	28.7	–	2.3	96.1	13.2	7.0
Amherst city, Lorain County	3 864	8.4	19.0	6.9	21.5	–	–	97.9	92.6	–
Amsterdam village, Jefferson County	271	1.5	70.1	10.7	23.2	–	3.3	90.0	32.5	2.6
Andover village, Ashtabula County	467	12.6	49.9	16.9	16.5	.2	.6	94.9	95.5	1.5
Anna village, Shelby County	389	14.9	29.6	2.6	12.6	–	–	99.5	99.2	.5
Ansonia village, Darke County	495	3.6	39.2	5.1	12.3	–	.4	99.4	92.7	.8
Antioch village, Monroe County	33	6.1	66.7	–	21.2	–	15.2	87.9	–	6.1
Antwerp village, Paulding County	691	19.7	29.4	5.8	11.9	–	.3	98.0	98.6	.7
Apple Creek village, Wayne County	336	23.2	30.4	7.4	18.8	1.8	–	95.8	86.3	–
Aquilla village, Geauga County	150	.7	33.3	9.3	16.7	–	–	4.7	96.0	–
Arcadia village, Hancock County	217	4.6	58.1	4.1	14.7	–	–	.9	98.2	–
Arcanum village, Darke County	828	8.6	37.0	5.1	12.9	–	–	99.2	98.6	.2
Archbold village, Fulton County	1 343	14.9	23.2	5.0	18.2	1.3	–	99.0	99.6	1.0
Arlington village, Hancock County	475	13.7	42.5	9.7	18.9	–	.4	97.9	97.9	.6
Arlington Heights village, Hamilton County	500	2.0	41.2	35.6	10.6	–	1.0	100.0	99.6	.8
Ashland city, Ashland County	8 020	9.6	31.8	12.2	14.7	1.3	.4	98.6	99.0	.6
Ashley village, Delaware County	423	24.1	43.7	7.1	13.9	–	1.2	99.5	98.8	.5
Ashtabula city, Ashtabula County	9 209	6.5	42.5	15.4	12.9	.4	.9	99.9	99.1	1.2
Ashville village, Pickaway County	895	10.1	33.4	14.3	10.2	.6	1.9	98.9	92.3	2.2
Athalia village, Lawrence County	172	11.0	33.1	5.2	9.9	–	2.3	12.2	1.7	3.5
Athens city, Athens County	6 098	13.9	31.1	28.0	17.1	2.4	.3	99.9	98.2	.4
Attica village, Seneca County	368	4.1	54.3	6.0	25.5	–	.5	99.5	80.4	1.6
Aurora city, Portage County	3 478	22.1	10.2	3.7	36.6	14.8	.4	74.0	76.5	.1
Austintown CDP, Mahoning County	13 159	7.5	4.1	15.0	10.2	1.9	.1	98.7	94.7	.5
Avon city, Lorain County	2 425	14.1	13.9	1.2	29.8	3.0	–	96.4	44.3	–
Avon Lake city, Lorain County	5 588	22.7	10.5	5.4	35.7	8.5	.1	99.9	97.3	.1
Bailey Lakes village, Ashland County	150	4.7	9.3	7.3	8.7	–	–	98.7	96.7	–
Bainbridge CDP, Geauga County	1 285	18.8	6.0	.3	52.4	21.6	–	56.3	75.5	–
Bainbridge village, Ross County	407	15.5	33.4	6.4	14.3	–	3.7	98.0	4.9	1.2
Bairdstown village, Wood County	54	–	29.6	–	29.6	–	9.3	96.3	14.8	–
Ballville CDP, Sandusky County	1 189	19.1	11.8	2.4	20.9	9.8	1.2	5.9	95.5	.3
Baltic village	247	17.4	51.4	12.1	22.7	–	–	98.0	98.0	–
Coshocton County	–	–	–	–	–	–	–	–	–	–
Holmes County	8	–	50.0	–	100.0	–	–	100.0	100.0	–
Tuscarawas County	239	18.0	51.5	12.6	20.1	–	–	97.9	97.9	–
Baltimore village, Fairfield County	1 180	18.6	31.3	16.8	10.5	1.1	.8	100.0	99.2	–
Barberton city, Summit County	11 731	3.4	37.2	12.4	11.6	.7	.5	99.1	98.6	.4
Barnesville village, Belmont County	1 905	7.4	49.8	9.9	12.8	–	–	100.0	94.5	.8
Barnhill village, Tuscarawas County	92	25.0	33.7	–	12.0	–	–	100.0	89.1	–
Batavia village, Clermont County	661	11.0	35.4	10.6	8.9	2.4	–	95.3	89.0	–
Batesville village, Noble County	51	11.8	52.9	–	17.6	–	13.7	–	–	9.8
Bay View village, Erie County	336	12.2	19.9	8.0	16.7	.9	1.2	96.7	4.2	2.1
Bay Village city, Cuyahoga County	6 359	5.7	12.2	3.5	38.2	2.2	.1	100.0	99.9	–
Beach City village, Stark County	427	15.9	47.1	7.5	11.7	–	.2	98.6	98.1	.2
Beachwood city, Cuyahoga County	4 732	18.1	1.5	11.4	32.0	9.7	.3	100.0	98.8	.2
Beallsville village, Monroe County	190	4.2	38.4	12.6	15.8	–	.5	90.5	93.7	2.1
Beaver village, Pike County	131	3.1	50.4	5.3	11.5	–	1.5	96.9	6.9	–
Beavercreek city, Greene County	12 148	14.4	2.7	4.4	35.2	2.5	.1	61.5	93.2	.2
Beaverdam village, Allen County	180	2.2	46.1	–	19.4	–	–	88.3	98.3	–
Beckett Ridge CDP, Butler County	1 675	75.6	1.4	1.3	40.3	22.9	–	98.9	97.1	–
Bedford city, Cuyahoga County	7 074	15.4	21.0	18.9	12.2	5.8	.2	99.7	98.8	–
Bedford Heights city, Cuyahoga County	5 736	3.3	1.8	22.5	11.0	3.6	.2	99.9	99.4	.3
Beechwood Trails CDP, Licking County	554	37.4	1.4	–	36.1	–	–	61.0	2.2	–
Bellaire city, Belmont County	2 950	6.3	56.9	15.8	12.1	–	.8	99.8	98.6	1.7
Bellbrook city, Greene County	2 254	21.3	5.9	1.9	23.1	.6	.4	99.1	93.0	.4
Belle Center village, Logan County	332	1.2	64.2	2.1	27.1	–	.6	97.6	4.2	–
Bellefontaine city, Logan County	5 127	12.4	38.1	15.7	12.2	.8	.8	99.0	97.5	.3
Belle Valley village, Noble County	125	9.6	53.6	8.0	8.0	–	1.6	88.8	16.0	1.6
Bellevue city	3 326	7.7	45.2	7.7	16.0	–	.2	99.2	98.8	.8
Huron County	1 629	8.0	45.7	7.4	13.6	–	–	99.3	98.9	.6
Sandusky County	1 697	7.4	44.7	8.0	18.3	–	.3	99.0	98.8	.9
Bellville village, Richland County	700	3.6	43.6	14.0	13.7	–	.1	97.6	96.1	.6
Belmont village, Belmont County	179	6.1	58.1	2.2	20.7	–	1.7	95.0	6.7	–
Belmore village, Putnam County	81	–	70.4	13.6	30.9	–	–	–	–	–
Beloit village, Mahoning County	434	14.1	43.1	5.5	11.8	–	–	92.4	96.8	–
Belpre city, Washington County	3 225	20.2	13.2	10.8	13.1	.5	.2	99.3	99.3	–
Bentleyville village, Cuyahoga County	221	47.5	14.0	.9	63.8	–	–	51.1	45.7	–
Benton Ridge village, Hancock County	113	9.7	43.4	2.7	16.8	–	–	–	3.5	–
Berea city, Cuyahoga County	7 242	4.5	18.8	17.8	21.0	3.8	.3	99.5	99.6	.5
Bergholz village, Jefferson County	311	2.9	59.5	6.4	8.4	–	1.6	98.4	28.6	1.6
Berkey village, Lucas County	100	20.0	49.0	–	32.0	–	–	–	3.0	–
Berlin Heights village, Erie County	277	5.1	55.2	1.8	22.0	–	1.8	84.8	3.6	2.2

TIPSII [UPF] GPH539 CENSUS90 72583600 05/13/92 1:03 PM MACHINE: C DATA:CENSUS90S*PH5TIPSDA39. 04/29/92 09:58:32 TAPE: NONE FRAME: 281
TSF:CENSUS90*92. 04/29/92 14:11:16 UTF:CENSUS90*93. 04/29/92 14:11:16 META:CENSUS90S*PH5TABLES39. 04/29/92 14:40:02

Table 12. **Structural, Plumbing, and Equipment Characteristics: 1990**—Con.

[Data based on sample and subject to sampling variability, see text. For definitions of terms and meanings of symbols, see text]

State County Place and [In Selected States] County Subdivision	All housing units	Percent								
		Year structure built		Bedrooms						
		1980 to March 1990	1939 or earlier	None or 1	4 or more	Condominium	Lacking complete plumbing facilities	With public water system or private company	With public sewer	Lacking complete kitchen facilities
PLACE AND COUNTY SUBDIVISION—Con.										
Bethel village, Clermont County	975	12.6	39.2	23.1	11.8	–	–	100.0	97.7	.9
Bethesda village, Belmont County	482	18.7	36.9	9.1	11.2	1.2	1.2	98.3	95.6	–
Bettsville village, Seneca County	296	4.7	52.4	4.1	16.2	–	–	88.9	16.2	.7
Beverly village, Washington County	608	13.2	27.1	8.1	18.4	–	.3	98.0	95.4	.5
Bexley city, Franklin County	4 960	1.2	45.9	6.7	32.9	.7	–	99.9	99.6	–
Blacklick Estates CDP, Franklin County	3 371	1.5	–	9.0	17.8	.7	.5	95.9	95.3	–
Blakeslee village, Williams County	50	4.0	42.0	8.0	46.0	–	8.0	–	–	18.0
Blanchester village	1 598	6.6	25.5	13.2	8.4	–	1.0	100.0	86.2	.4
Clinton County	1 598	6.6	25.5	13.2	8.4	–	1.0	100.0	86.2	.4
Warren County	–	–	–	–	–	–	–	–	–	–
Bloomdale village, Wood County	235	–	48.5	4.3	27.7	–	–	96.2	24.7	.9
Bloomingburg village, Fayette County	274	10.2	42.0	5.1	10.9	–	–	99.3	82.8	.7
Bloomingdale village, Jefferson County	97	–	60.8	7.2	14.4	–	3.1	79.4	6.2	3.1
Bloomville village, Seneca County	361	7.8	57.1	7.2	21.9	–	.6	99.4	46.0	.6
Blue Ash city, Hamilton County	4 719	37.2	6.7	7.5	29.8	12.6	–	99.9	97.6	–
Bluffton village	1 231	10.9	39.6	15.4	15.4	.7	.6	98.9	91.1	.7
Allen County	1 143	7.9	41.9	15.2	15.7	.8	.7	99.5	91.5	–
Hancock County	88	50.0	10.2	17.0	12.5	–	–	92.0	85.2	10.2
Boardman CDP, Mahoning County	16 050	6.8	8.0	10.0	15.5	1.7	.1	96.0	96.7	.1
Bolindale CDP, Trumbull County	1 092	2.1	14.6	8.7	9.6	–	.5	90.5	89.6	.5
Bolivar village, Tuscarawas County	346	4.3	37.3	3.5	11.3	–	1.2	98.6	98.0	.6
Boston Heights village, Summit County	257	8.2	20.2	1.9	28.0	–	1.6	.4	–	1.6
Botkins village, Shelby County	467	10.5	31.0	4.7	14.8	1.1	.4	99.4	99.1	–
Bowerston village, Harrison County	154	19.5	45.5	10.4	24.0	–	1.9	96.1	96.8	.6
Bowersville village, Greene County	78	2.6	46.2	2.6	23.1	–	–	97.4	5.1	–
Bowling Green city, Wood County	8 964	18.7	18.8	24.1	12.2	.8	.4	99.1	98.9	.4
Bradford village	699	4.3	57.5	4.4	19.0	–	1.0	97.9	97.6	.9
Darke County	315	4.8	54.9	4.1	16.8	–	1.3	98.4	98.1	1.3
Miami County	384	3.9	59.6	4.7	20.8	–	.8	97.4	97.1	.5
Bradner village, Wood County	422	5.0	46.7	7.1	14.2	–	.9	97.6	96.4	.9
Brady Lake village, Portage County	206	14.6	45.1	3.9	18.0	–	–	1.5	93.2	1.9
Bratenahl village, Cuyahoga County	769	1.3	41.7	6.0	21.2	48.2	.1	100.0	98.2	.4
Brecksville city, Cuyahoga County	4 407	28.0	6.3	4.4	41.6	12.9	.2	97.3	81.3	–
Bremen village, Fairfield County	531	.8	56.9	8.9	12.1	1.1	.4	98.9	98.9	1.1
Brentwood CDP, Jefferson County	1 398	9.1	2.5	2.4	7.9	–	–	91.6	94.3	–
Brewster village, Stark County	883	8.3	41.9	8.8	7.6	–	1.0	94.2	96.1	1.1
Briarwood Beach village, Medina County	236	5.1	19.5	6.4	14.8	–	–	100.0	97.9	–
Brice village, Franklin County	55	5.5	65.5	1.8	1.8	–	–	89.1	78.2	–
Bridgeport village, Belmont County	1 114	2.1	57.9	17.8	9.7	–	2.2	99.1	87.9	2.9
Bridgetown North CDP, Hamilton County	4 607	10.8	7.5	4.7	23.6	5.4	.3	99.8	93.6	–
Brilliant village, Jefferson County	695	5.9	35.1	7.5	9.9	–	–	99.4	97.8	–
Brimfield CDP, Portage County	1 075	8.7	6.9	2.5	37.7	–	–	52.2	88.8	–
Broadview Heights city, Cuyahoga County	5 010	24.5	5.3	7.7	23.1	12.8	.3	98.3	88.3	.2
Brookfield Center CDP, Trumbull County	533	1.1	20.6	–	16.9	–	–	89.9	47.5	1.5
Brooklyn city, Cuyahoga County	5 239	1.5	5.4	17.2	5.6	–	.1	100.0	99.8	.2
Brooklyn Heights village, Cuyahoga County	558	3.0	15.9	1.4	20.3	–	–	100.0	97.1	–
Brook Park city, Cuyahoga County	8 036	2.1	1.7	5.1	15.5	5.4	.4	100.0	96.7	.3
Brookside village, Belmont County	306	1.3	55.2	10.1	13.7	–	–	98.7	98.7	2.3
Brookville village, Montgomery County	1 855	8.5	29.2	7.9	9.2	3.6	.4	97.0	95.1	1.1
Broughton village, Paulding County	58	15.5	27.6	–	25.9	–	3.4	–	6.9	–
Brunswick city, Medina County	9 444	14.3	1.8	7.4	28.4	6.3	.1	99.3	99.1	.1
Bryan city, Williams County	3 556	14.2	29.6	13.1	15.7	.8	.3	97.5	97.7	.2
Buchtel village, Athens County	263	9.1	37.3	9.5	9.9	–	6.1	92.4	6.1	5.7
Buckeye Lake village, Licking County	1 475	21.9	21.3	10.4	6.2	–	–	22.9	91.5	.7
Buckland village, Auglaize County	100	12.0	59.0	2.0	16.0	–	–	–	3.0	–
Bucyrus city, Crawford County	5 740	6.6	39.1	9.7	10.9	.8	.3	99.8	99.9	.4
Burbank village, Wayne County	119	1.7	73.1	6.7	25.2	–	–	–	2.5	–
Burgoon village, Sandusky County	83	7.2	63.9	2.4	30.1	–	–	–	7.2	–
Burkettsville village	102	20.6	43.1	2.9	17.6	–	–	3.9	13.7	–
Darke County	36	25.0	47.2	8.3	25.0	–	–	–	16.7	–
Mercer County	66	18.2	40.9	–	13.6	–	–	6.1	12.1	–
Burlington CDP, Lawrence County	1 170	11.7	6.2	5.9	11.5	3.8	–	99.1	90.8	–
Burton village, Geauga County	543	14.2	37.9	14.5	13.1	–	–	95.8	92.6	1.1
Butler village, Richland County	373	8.8	51.2	4.6	14.7	–	–	95.4	96.8	–
Butlerville village, Warren County	63	9.5	33.3	–	20.6	–	–	92.1	–	–
Byesville village, Guernsey County	1 062	10.3	34.1	7.2	11.7	–	–	100.0	99.1	.4
Cadiz village, Harrison County	1 561	9.5	35.9	10.8	16.5	–	1.0	97.5	89.9	3.2
Cairo village, Allen County	188	5.9	41.5	4.3	10.6	–	–	–	3.7	3.2
Calcutta CDP, Columbiana County	533	34.7	1.1	21.2	6.2	–	–	71.7	57.2	–
Caldwell village, Noble County	866	10.5	39.5	9.1	16.7	–	.6	99.0	92.4	.7
Caledonia village, Marion County	270	3.3	47.8	4.1	19.3	–	.7	98.1	6.3	4.1
Cambridge city, Guernsey County	5 770	7.5	49.3	17.1	13.5	.2	1.6	99.7	98.8	2.7
Camden village, Preble County	880	13.4	32.5	8.5	10.7	–	.6	96.5	91.5	1.1
Campbell city, Mahoning County	4 125	4.1	32.6	7.8	9.4	.4	.8	99.5	97.7	1.3
Canal Fulton village, Stark County	1 556	18.2	18.1	6.5	14.6	–	.6	93.8	97.9	–
Canal Winchester village	1 025	12.8	30.9	7.0	23.6	–	–	87.5	88.2	–
Fairfield County	–	–	–	–	–	–	–	–	–	–
Franklin County	1 025	12.8	30.9	7.0	23.6	–	–	87.5	88.2	–
Canfield city, Mahoning County	2 278	9.8	14.3	6.8	22.6	3.6	–	98.0	97.8	.4
Canton city, Stark County	36 527	3.4	45.3	16.7	10.0	.5	.4	99.2	99.4	.9
Cardington village, Morrow County	689	16.8	42.4	6.1	19.2	2.8	.3	95.2	96.4	.6
Carey village, Wyandot County	1 472	9.0	49.3	10.0	12.0	–	.5	99.4	98.1	1.4
Carlisle village	1 657	9.1	2.8	7.3	10.1	.8	–	20.6	97.8	–
Montgomery County	90	–	–	–	14.4	–	–	–	100.0	–
Warren County	1 567	9.6	3.0	7.7	9.9	.8	–	21.8	97.6	–
Carroll village, Fairfield County	213	1.9	40.8	16.0	13.6	–	–	94.4	20.2	–
Carrollton village, Carroll County	1 391	10.3	36.5	17.8	9.1	.9	–	98.1	98.7	1.0
Casstown village, Miami County	103	–	75.7	7.8	15.5	–	–	2.9	1.9	–
Castalia village, Erie County	344	3.2	38.4	2.0	16.0	–	.9	98.0	98.3	.3
Castine village, Darke County	82	4.9	51.2	6.1	14.6	–	–	–	32.9	–
Catawba village, Clark County	103	–	58.3	–	23.3	–	–	90.3	92.2	–

TIPSII [UPF] GPH539 CENSUS90 72583600 05/13/92 1:03 PM MACHINE: C DATA:CENSUS90S*PH5TIPSDA39. 04/29/92 09:58:32 TAPE: NONE FRAME: 282
TSF:CENSUS90*92. 04/29/92 14:11:16 UTF:CENSUS90*93. 04/29/92 14:11:16 META:CENSUS90S*PH5TABLES39. 04/29/92 14:40:02

Table 12. **Structural, Plumbing, and Equipment Characteristics: 1990**—Con.

[Data based on sample and subject to sampling variability, see text. For definitions of terms and meanings of symbols, see text]

State County Place and [In Selected States] County Subdivision	All housing units	Percent								
		Year structure built		Bedrooms						
		1980 to March 1990	1939 or earlier	None or 1	4 or more	Condominium	Lacking complete plumbing facilities	With public water system or private company	With public sewer	Lacking complete kitchen facilities
PLACE AND COUNTY SUBDIVISION—Con.										
Cecil village, Paulding County	87	6.9	47.1	6.9	21.8	–	9.2	4.6	8.0	6.9
Cedarville village, Greene County	677	13.0	40.2	12.4	14.6	–	–	99.3	97.5	3.4
Celina city, Mercer County	3 951	13.8	23.3	10.3	13.9	.3	1.3	99.5	99.2	.9
Centerburg village, Knox County	493	10.5	57.0	16.0	14.2	–	.4	98.6	78.1	1.0
Centerville village, Gallia County	58	34.5	20.7	–	6.9	–	3.4	84.5	15.5	6.9
Centerville city, Montgomery County	8 801	24.3	.7	7.0	25.9	16.7	.4	99.6	98.4	.2
Chagrin Falls village, Cuyahoga County	2 053	14.5	34.9	15.3	28.4	17.1	–	100.0	92.5	.4
Champion Heights CDP, Trumbull County	1 774	15.4	7.3	3.0	12.6	–	–	98.6	95.8	.4
Chardon village, Geauga County	1 817	14.3	30.3	16.7	18.3	8.4	–	97.9	94.8	.4
Chatfield village, Crawford County	93	–	46.2	6.5	28.0	–	4.3	–	4.3	7.5
Chauncey village, Athens County	413	10.2	48.4	5.1	9.0	–	–	99.5	97.3	–
Cherry Fork village, Adams County	88	22.7	45.5	3.4	23.9	–	13.6	84.1	9.1	2.3
Cherry Grove CDP, Hamilton County	1 541	12.9	1.6	–	59.5	–	–	99.5	97.7	–
Chesapeake village, Lawrence County	525	6.3	25.5	9.5	11.4	–	.8	97.3	82.5	1.1
Cheshire village, Gallia County	118	13.6	40.7	9.3	9.3	–	4.2	84.7	11.0	–
Chesterhill village, Morgan County	163	11.0	57.7	–	40.5	–	3.1	92.6	4.9	1.2
Chesterland CDP, Geauga County	768	4.8	8.6	–	31.6	–	–	–	18.2	2.0
Chesterville village, Morrow County	103	14.6	55.3	1.9	26.2	–	–	–	–	–
Cheviot city, Hamilton County	4 348	2.2	40.8	23.1	8.0	2.5	.7	100.0	99.4	1.1
Chickasaw village, Mercer County	114	25.4	25.4	–	18.4	–	–	94.7	3.5	–
Chillicothe city, Ross County	9 769	4.4	42.9	14.6	14.0	1.1	.3	99.7	98.7	1.2
Chilo village, Clermont County	56	25.0	44.6	7.1	28.6	–	12.5	64.3	3.6	5.4
Chippewa-on-the-Lake village, Medina County	152	7.2	30.9	1.3	16.4	–	–	100.0	100.0	–
Chocktou Lake CDP, Madison County	475	32.0	–	–	29.1	–	–	90.3	4.4	–
Christiansburg village, Champaign County	251	.8	79.7	8.8	21.5	–	2.8	99.2	4.0	4.4
Churchill CDP, Trumbull County	1 130	6.5	10.7	5.0	13.3	–	–	77.0	73.3	1.2
Cincinnati city, Hamilton County	169 088	4.6	43.1	34.3	11.4	2.0	.5	99.9	99.0	.9
Circleville city, Pickaway County	4 912	12.4	32.7	12.6	12.8	–	.5	97.5	96.5	.5
Clarington village, Monroe County	194	11.3	50.5	11.3	13.9	–	2.1	95.9	39.7	2.1
Clarksburg village, Ross County	191	7.9	45.0	7.3	12.0	–	.5	97.9	93.7	1.6
Clarksville village, Clinton County	216	6.5	38.4	10.2	12.5	–	.9	98.6	5.6	–
Clay Center village, Ottawa County	128	1.6	62.5	–	14.1	–	3.9	–	10.2	2.3
Clayton village, Montgomery County	267	1.5	48.7	3.7	23.2	–	–	3.0	3.7	–
Cleveland city, Cuyahoga County	224 311	2.8	52.6	17.8	13.1	1.1	.7	99.9	99.5	1.2
Cleveland Heights city, Cuyahoga County	21 862	1.9	56.7	14.7	28.1	1.9	.1	100.0	99.9	.9
Cleves village, Hamilton County	835	16.5	35.4	13.2	8.7	–	.4	99.5	97.7	.5
Clifton village	87	4.6	75.9	11.5	21.8	–	9.2	3.4	3.4	–
Clark County	26	15.4	69.2	–	38.5	–	–	–	–	–
Greene County	61	–	78.7	16.4	14.8	–	13.1	4.9	4.9	–
Clinton village, Summit County	472	7.8	38.3	7.6	17.6	–	1.5	1.1	1.9	.4
Cloverdale village, Putnam County	69	5.8	47.8	4.3	23.2	–	–	–	5.8	–
Clyde city, Sandusky County	2 124	16.4	43.8	6.0	18.7	1.0	–	99.7	98.3	–
Coal Grove village, Lawrence County	874	7.2	27.2	7.6	13.2	–	.7	99.1	93.8	1.7
Coalton village, Jackson County	217	14.7	34.1	6.0	16.6	–	4.6	94.0	66.4	3.2
Coldwater village, Mercer County	1 547	14.8	19.8	4.5	20.3	.8	.2	97.3	99.5	.2
College Corner village	178	6.2	56.2	1.7	10.7	–	–	100.0	97.8	1.1
Butler County	59	1.7	50.8	–	–	–	–	100.0	100.0	3.4
Preble County	119	8.4	58.8	2.5	16.0	–	–	100.0	96.6	–
Columbiana village	2 273	11.5	24.6	19.1	10.4	1.2	.7	99.6	94.2	–
Columbiana County	2 268	11.5	24.4	19.2	10.4	1.2	.7	99.6	94.4	–
Mahoning County	5	–	100.0	–	–	–	–	100.0	–	–
Columbus city	278 102	19.9	17.5	18.1	11.2	5.8	.4	99.3	98.7	.8
Fairfield County	358	93.3	2.2	9.5	16.5	10.3	–	97.8	94.7	–
Franklin County	277 744	19.8	17.5	18.1	11.2	5.8	.4	99.3	98.7	.8
Columbus Grove village, Putnam County	850	7.9	43.9	4.6	16.5	–	.7	100.0	98.8	.5
Commercial Point village, Pickaway County	159	21.4	28.3	4.4	5.0	–	.6	69.8	96.9	–
Conesville village, Coshocton County	168	4.2	71.4	1.2	8.3	–	3.6	–	–	2.4
Congress village, Wayne County	63	12.7	36.5	1.6	20.6	–	–	–	3.2	–
Conneaut city, Ashtabula County	5 717	5.8	48.2	10.5	17.2	–	.5	96.5	75.7	.3
Continental village, Putnam County	452	9.3	38.5	3.1	17.9	–	–	91.4	94.9	.2
Convoy village, Van Wert County	460	11.3	41.3	3.5	22.6	–	–	97.6	98.3	–
Coolville village, Athens County	231	13.0	44.6	2.6	22.5	–	3.9	96.5	6.5	2.2
Corning village, Perry County	307	5.2	65.1	7.2	11.7	–	–	99.7	13.4	–
Cortland city, Trumbull County	2 233	24.7	11.3	10.2	18.8	7.4	–	98.7	97.2	–
Corwin village, Warren County	81	–	33.3	11.1	24.7	–	2.5	65.4	12.3	–
Coshocton city, Coshocton County	5 592	6.3	42.8	13.3	14.8	.2	.7	98.8	94.6	1.3
Covedale CDP, Hamilton County	2 494	7.0	15.6	2.0	26.4	3.3	.4	96.0	94.1	–
Covington village, Miami County	1 032	5.4	49.9	7.2	15.6	–	.2	99.4	99.1	.2
Craig Beach village, Mahoning County	559	5.5	18.1	5.0	5.5	–	.4	95.2	96.1	1.3
Crestline city	2 153	10.3	31.3	10.3	10.8	.6	1.9	98.1	94.9	.3
Crawford County	2 147	10.3	31.4	10.3	10.9	.6	1.9	98.1	94.9	.3
Richland County	6	–	–	–	–	–	–	100.0	100.0	–
Creston village, Wayne County	712	13.6	37.9	8.0	16.6	–	.8	97.5	91.0	.7
Cridersville village, Auglaize County	731	11.9	20.8	4.0	8.1	.3	–	99.3	98.9	.8
Crooksville village, Perry County	1 075	5.0	50.8	7.7	10.5	–	1.3	99.5	89.8	1.1
Crown City village, Gallia County	199	12.1	26.6	8.5	5.5	–	11.1	58.3	5.5	7.0
Crystal Lakes CDP, Clark County	612	6.5	18.1	6.4	10.8	–	–	19.4	19.4	.8
Cumberland village, Guernsey County	171	7.0	70.2	–	31.6	–	7.0	94.2	7.6	5.3
Custar village, Wood County	73	5.5	52.1	–	37.0	–	2.7	–	–	4.1
Cuyahoga Falls city, Summit County	21 269	9.8	21.1	15.0	16.2	3.0	.2	94.5	94.3	.3
Cuyahoga Heights village, Cuyahoga County	271	–	36.9	3.0	18.5	1.1	.7	100.0	98.9	2.2
Cygnet village, Wood County	215	–	53.5	5.6	14.4	–	2.3	98.1	26.0	2.3
Dalton village, Wayne County	538	16.7	30.7	6.1	13.2	2.6	–	93.3	84.4	–

TIPSII [UPF] GPH539 CENSUS90 72583600 05/13/92 1:03 PM MACHINE: C DATA:CENSUS90S*PH5TIPSDA39. 04/29/92 09:58:32 TAPE: NONE FRAME: 283
TSF:CENSUS90*92. 04/29/92 14:11:16 UTF:CENSUS90*93. 04/29/92 14:11:16 META:CENSUS90S*PH5TABLES39. 04/29/92 14:40:02

Table 12. **Structural, Plumbing, and Equipment Characteristics: 1990**—Con.

[Data based on sample and subject to sampling variability, see text. For definitions of terms and meanings of symbols, see text]

State County Place and [In Selected States] County Subdivision	All housing units	Percent								
		Year structure built		Bedrooms						
		1980 to March 1990	1939 or earlier	None or 1	4 or more	Condominium	Lacking complete plumbing facilities	With public water system or private company	With public sewer	Lacking complete kitchen facilities
PLACE AND COUNTY SUBDIVISION—Con.										
Danville village, Knox County	430	10.2	44.4	10.9	18.4	–	–	97.7	96.5	–
Darbyville village, Pickaway County	108	24.1	31.5	10.2	4.6	–	1.9	68.5	.9	1.9
Day Heights CDP, Clermont County	936	4.5	1.2	–	29.8	–	–	98.6	82.1	2.0
Dayton city, Montgomery County	80 370	2.9	38.5	20.8	9.1	.6	.6	99.7	99.1	.8
Deer Park city, Hamilton County	2 731	6.4	26.7	15.7	12.3	–	–	100.0	99.2	2.5
Deersville village, Harrison County	50	12.0	42.0	8.0	6.0	–	–	80.0	12.0	–
Defiance city, Defiance County	6 475	10.7	31.7	7.7	16.0	1.4	.1	98.9	98.7	.7
De Graff village, Logan County	495	13.9	40.4	3.8	21.8	–	.2	100.0	98.0	–
Delaware city, Delaware County	7 660	16.1	28.7	15.7	17.5	2.7	.2	99.4	97.9	.5
Dellroy village, Carroll County	144	4.2	56.3	11.8	16.0	–	3.5	2.1	88.9	–
Delphos city	2 771	11.0	39.7	8.6	17.9	.6	.4	98.7	98.8	.5
Allen County	1 540	12.5	38.2	10.3	19.7	1.2	–	97.6	98.2	1.0
Van Wert County	1 231	9.2	41.4	6.5	15.5	–	1.0	100.0	99.5	–
Delta village, Fulton County	1 107	10.8	32.3	9.9	16.1	–	–	100.0	91.4	.5
Dennison village, Tuscarawas County	1 298	7.6	55.9	4.0	8.9	1.0	–	96.0	92.2	.6
Dent CDP, Hamilton County	2 602	40.6	3.5	10.2	16.2	33.4	–	96.5	55.0	.2
Deshler village, Henry County	730	5.1	48.2	8.4	18.8	–	1.4	94.5	93.0	1.1
Devola CDP, Washington County	1 083	12.8	13.4	1.2	33.7	4.0	–	77.6	25.2	–
Dexter City village, Noble County	70	8.6	58.6	–	24.3	–	2.9	95.7	18.6	–
Dillonvale CDP, Hamilton County	1 526	.9	1.8	4.3	23.5	–	–	100.0	100.0	–
Dillonvale village, Jefferson County	395	3.3	64.1	6.3	11.1	–	1.3	92.2	97.7	1.3
Donnelsville village, Clark County	128	1.6	60.2	7.0	12.5	–	1.6	3.1	6.3	3.1
Dover city, Tuscarawas County	4 620	7.6	42.9	8.3	13.7	.2	.4	99.4	98.0	.4
Doylestown village, Wayne County	1 050	18.0	28.7	6.7	14.7	2.8	–	90.2	92.3	–
Dresden village, Muskingum County	672	14.4	41.1	11.5	9.1	–	.4	99.4	98.2	.3
Drexel CDP, Montgomery County	1 937	2.2	14.3	6.1	10.5	–	–	97.2	85.2	1.9
Dry Run CDP, Hamilton County	1 701	32.2	3.6	.9	70.4	–	–	98.9	79.2	–
Dublin city	5 923	76.4	1.7	3.0	54.9	11.6	.2	90.6	91.0	–
Delaware County	1 280	86.9	–	–	70.2	6.8	–	98.9	98.8	–
Franklin County	4 636	73.6	2.2	3.8	50.6	13.0	.3	88.5	89.0	–
Union County	7	–	–	–	100.0	–	–	–	–	–
Dunkirk village, Hardin County	357	3.6	46.5	4.2	13.2	–	.8	98.6	70.0	2.0
Dupont village, Putnam County	106	16.0	25.5	–	26.4	–	5.7	–	9.4	–
East Canton village, Stark County	693	8.8	29.3	9.5	13.3	.7	–	90.6	97.4	–
East Cleveland city, Cuyahoga County	15 168	3.6	41.3	28.3	12.5	1.9	1.3	100.0	99.2	.8
Eastlake city, Lake County	7 979	9.8	8.9	10.5	14.3	.8	–	99.9	97.2	.3
East Liverpool city, Columbiana County	6 142	2.3	53.5	15.8	8.8	–	.6	99.3	94.0	1.8
East Palestine city, Columbiana County	2 097	6.1	51.2	11.1	10.5	–	–	98.8	98.9	.3
East Sparta village, Stark County	304	5.6	42.4	6.6	17.8	–	–	93.4	95.1	.7
Eaton city, Preble County	3 083	12.5	33.3	11.6	11.2	–	.7	96.4	93.7	1.0
Eaton Estates CDP, Lorain County	469	2.6	1.5	2.6	17.1	–	–	97.7	96.4	–
Edgerton village, Williams County	725	12.1	35.2	4.6	16.8	–	.3	97.4	98.3	–
Edgewood CDP, Ashtabula County	2 212	6.7	16.8	6.9	14.7	–	.5	95.8	77.9	.6
Edison village, Morrow County	164	1.2	53.0	7.9	18.3	–	–	64.0	3.7	1.2
Edon village, Williams County	343	7.0	44.6	4.1	14.0	–	.6	98.8	25.9	.6
Eldorado village, Preble County	221	13.1	32.1	3.2	14.0	–	–	96.4	97.3	–
Elgin village, Van Wert County	31	–	74.2	–	22.6	–	9.7	–	9.7	9.7
Elida village, Allen County	537	14.0	27.6	3.7	17.3	–	–	100.0	98.1	–
Elmore village, Ottawa County	550	10.0	57.3	12.2	20.2	2.0	–	99.6	99.6	.4
Elmwood Place village, Hamilton County	1 246	–	61.7	39.9	7.4	–	1.0	99.6	100.0	3.2
Elyria city, Lorain County	22 544	7.7	21.3	12.8	14.4	2.0	.5	99.5	97.7	.5
Empire village, Jefferson County	146	13.7	30.1	2.7	10.3	–	6.8	97.9	92.5	3.4
Englewood city, Montgomery County	4 626	12.8	3.5	12.1	16.6	3.7	–	98.9	98.5	.3
Enon village, Clark County	1 045	13.7	4.3	9.9	27.6	3.4	1.7	93.4	23.0	–
Euclid city, Cuyahoga County	26 586	2.7	15.6	19.9	12.2	6.5	.1	100.0	99.9	.2
Evendale village, Hamilton County	1 026	42.9	2.8	–	67.7	–	–	100.0	96.9	–
Fairborn city, Greene County	13 288	16.6	5.7	18.8	12.7	5.0	.2	99.7	99.2	3.0
Fairfax village, Hamilton County	832	.2	40.0	8.2	12.4	–	.5	99.8	99.8	.2
Fairfield city	16 281	34.3	1.7	11.4	18.0	16.5	–	98.6	98.5	.8
Butler County	16 281	34.3	1.7	11.4	18.0	16.5	–	98.6	98.5	.8
Hamilton County	–	–	–	–	–	–	–	–	–	–
Fairfield Beach CDP, Fairfield County	532	12.0	8.3	13.0	7.5	–	1.5	10.3	92.1	1.5
Fairlawn city, Summit County	2 507	3.9	1.2	6.2	23.0	6.1	.3	95.4	95.1	.6
Fairport Harbor village, Lake County	1 332	.7	69.4	17.1	14.9	–	.9	100.0	99.4	–
Fairview village	58	15.5	41.4	12.1	36.2	–	–	–	–	3.4
Belmont County	–	–	–	–	–	–	–	–	–	–
Guernsey County	58	15.5	41.4	12.1	36.2	–	–	–	–	3.4
Fairview Lanes CDP, Erie County	382	1.0	–	–	15.4	–	–	100.0	96.9	–
Fairview Park city, Cuyahoga County	7 980	1.5	13.0	15.1	18.8	4.3	.2	100.0	99.7	.4
Farmersville village, Montgomery County	343	1.5	45.2	2.9	13.4	–	–	99.4	98.5	–
Fayette village, Fulton County	523	19.9	37.5	6.9	16.4	–	–	98.9	96.4	1.0
Fayetteville village, Brown County	175	–	49.1	20.6	15.4	–	2.3	98.3	8.0	–
Felicity village, Clermont County	321	17.8	33.6	13.7	9.3	–	1.2	99.4	99.4	1.6
Findlay city, Hancock County	14 991	12.8	31.1	13.0	15.2	2.1	.4	99.7	99.1	.5
Finneytown CDP, Hamilton County	4 877	1.0	3.8	3.9	28.4	.2	–	99.9	94.2	–
Five Points CDP, Warren County	551	66.8	3.8	–	54.3	–	–	95.3	66.4	–
Fletcher village, Miami County	193	–	58.0	1.0	19.7	–	1.0	100.0	3.6	–
Florida village, Henry County	110	6.4	47.3	4.5	17.3	–	–	91.8	9.1	–
Flushing village, Belmont County	447	6.7	47.2	8.5	15.9	–	–	95.7	91.1	–
Forest village, Hardin County	640	9.7	34.5	4.5	18.3	–	.5	99.2	71.1	.6
Forest Park city, Hamilton County	6 902	21.6	.4	9.7	25.6	–	.2	99.9	99.6	1.2
Forestville CDP, Hamilton County	3 794	40.9	3.3	11.8	34.9	14.0	–	99.6	92.8	–
Fort Jennings village, Putnam County	168	11.3	26.2	–	19.0	–	–	–	8.9	–
Fort Loramie village, Shelby County	367	12.3	33.2	6.5	21.5	–	–	98.9	99.5	.3
Fort McKinley CDP, Montgomery County	3 552	1.8	5.0	3.4	11.8	–	–	100.0	100.0	.5
Fort Recovery village, Mercer County	497	13.3	37.0	4.0	18.3	–	.6	96.6	95.0	–
Fort Shawnee village, Allen County	1 626	6.9	6.4	2.9	13.8	–	–	20.9	82.2	–
Fostoria city	6 200	5.5	44.5	10.6	12.0	.6	.3	98.8	96.7	.8
Hancock County	1 340	14.3	24.8	4.9	14.3	1.7	–	99.5	91.7	–
Seneca County	4 317	1.9	55.7	10.4	12.0	–	.5	98.7	98.1	1.1
Wood County	543	12.0	4.2	26.0	6.8	2.4	–	98.3	97.1	–
Frankfort village, Ross County	435	14.7	37.5	8.0	10.1	1.4	.5	100.0	98.2	.5

TIPSII [UPF] GPH539 CENSUS90 72583600 05/13/92 1:03 PM MACHINE: C DATA:CENSUS90S*PH5TIPSDA39. 04/29/92 09:58:32 TAPE: NONE FRAME: 284
TSF:CENSUS90*92. 04/29/92 14:11:16 UTF:CENSUS90*93. 04/29/92 14:11:16 META:CENSUS90S*PH5TABLES39. 04/29/92 14:40:02

Table 12. **Structural, Plumbing, and Equipment Characteristics: 1990**—Con.

[Data based on sample and subject to sampling variability, see text. For definitions of terms and meanings of symbols, see text]

State County Place and [In Selected States] County Subdivision	All housing units	Percent								
		Year structure built		Bedrooms						
		1980 to March 1990	1939 or earlier	None or 1	4 or more	Condominium	Lacking complete plumbing facilities	With public water system or private company	With public sewer	Lacking complete kitchen facilities
PLACE AND COUNTY SUBDIVISION—Con.										
Franklin city, Warren County	4 208	4.9	22.7	11.6	11.9	2.0	.1	98.0	90.5	.5
Franklin Furnace CDP, Scioto County	464	28.2	9.5	4.7	7.1	–	–	69.4	11.4	–
Frazeysburg village, Muskingum County	479	21.9	35.9	8.8	12.1	–	–	99.4	96.9	–
Fredericksburg village, Wayne County	200	11.5	59.0	3.0	21.5	–	1.5	96.5	14.0	–
Fredericktown village, Knox County	1 002	10.8	38.1	4.9	14.4	–	–	98.9	97.6	1.2
Freeport village, Harrison County	213	16.0	66.7	12.7	23.9	–	3.3	89.7	39.9	2.3
Fremont city, Sandusky County	7 001	8.5	48.6	11.6	14.8	.4	.4	99.3	99.1	.6
Fruit Hill CDP, Hamilton County	1 432	16.2	3.3	1.9	49.9	–	–	100.0	95.7	–
Fulton village, Morrow County	91	4.4	54.9	8.8	8.8	–	3.3	3.3	3.3	–
Fultonham village, Muskingum County	66	15.2	45.5	–	4.5	–	10.6	84.8	3.0	4.5
Gahanna city, Franklin County	9 921	29.4	3.2	6.5	30.8	1.2	.1	96.2	94.1	.1
Galena village, Delaware County	160	15.6	48.1	1.9	14.4	–	–	90.6	12.5	1.9
Galion city, Crawford County	5 169	3.3	38.2	11.6	9.9	.4	.5	98.4	96.8	.4
Gallipolis city, Gallia County	2 184	11.0	37.9	14.5	14.7	–	.2	98.5	93.3	.4
Gambier village, Knox County	293	15.0	30.0	14.7	24.9	–	–	96.2	88.1	–
Gann village, Knox County	62	–	80.6	8.1	8.1	–	8.1	3.2	3.2	4.8
Garfield Heights city, Cuyahoga County	13 000	1.7	24.3	6.4	12.8	–	.3	100.0	98.0	.9
Garrettsville village, Portage County	818	19.8	42.4	12.2	19.7	1.1	–	96.8	94.9	–
Gates Mills village, Cuyahoga County	992	15.3	28.0	1.6	60.1	–	–	32.1	13.0	.3
Geneva city, Ashtabula County	2 487	10.6	40.0	18.3	18.8	–	.6	99.6	89.4	.8
Geneva-on-the-Lake village, Ashtabula County	1 163	11.6	13.8	23.1	10.7	4.3	.7	100.0	94.9	1.0
Genoa village, Ottawa County	834	7.2	48.4	8.3	17.4	–	.5	99.3	99.5	1.3
Georgetown village, Brown County	1 479	16.1	26.1	12.1	12.4	–	–	99.1	96.9	.3
Germantown city, Montgomery County	1 884	7.0	29.1	7.0	9.3	–	.4	97.3	94.1	.4
Gettysburg village, Darke County	192	1.0	63.0	3.1	29.2	–	–	96.4	37.5	1.0
Gibsonburg village, Sandusky County	984	10.6	51.0	10.5	21.3	–	.8	99.2	80.4	.2
Gilboa village, Putnam County	85	12.9	48.2	3.5	18.8	–	3.5	3.5	4.7	1.2
Girard city, Trumbull County	4 842	4.6	31.3	7.7	12.2	–	.8	99.3	97.2	.7
Glandorf village, Putnam County	259	18.9	27.4	1.9	16.2	–	–	88.8	6.6	–
Glendale village, Hamilton County	985	6.4	47.3	5.7	31.8	9.0	–	99.2	99.1	–
Glenford village, Perry County	73	8.2	57.5	6.8	26.0	–	–	–	–	–
Glenmont village, Holmes County	111	8.1	75.7	9.9	18.0	–	12.6	86.5	22.5	10.8
Glenmoor CDP, Columbiana County	931	7.0	13.5	6.8	10.4	–	.9	54.9	3.0	2.1
Glenwillow village, Cuyahoga County	221	4.1	13.1	14.0	16.3	–	–	14.0	10.9	1.4
Gloria Glens Park village, Medina County	194	6.7	32.5	3.1	15.5	–	–	100.0	100.0	–
Glouster village, Athens County	837	4.4	65.5	9.4	14.0	–	2.7	98.6	33.8	2.9
Gnadenhutten village, Tuscarawas County	493	4.5	41.6	5.1	14.0	–	.4	98.8	98.4	–
Golf Manor village, Hamilton County	1 871	.6	10.8	19.2	9.2	4.0	.3	100.0	99.7	–
Gordon village, Darke County	87	3.4	57.5	11.5	18.4	–	–	–	11.5	–
Grafton village, Lorain County	827	9.9	23.0	3.0	27.2	–	–	96.3	89.2	.6
Grand Rapids village, Wood County	374	15.8	45.5	3.7	20.6	–	1.3	99.2	98.1	–
Grand River village, Lake County	132	9.1	42.4	10.6	21.2	–	–	100.0	100.0	–
Grandview CDP, Hamilton County	443	23.9	14.4	5.4	6.8	–	1.4	76.5	3.8	–
Grandview Heights city, Franklin County	3 013	1.2	52.2	7.3	15.9	6.6	–	100.0	100.0	.8
Granville village, Licking County	1 101	9.3	53.1	14.6	29.9	1.3	–	88.1	79.8	–
Granville South CDP, Licking County	424	9.4	16.3	2.4	41.7	–	–	14.2	1.9	–
Gratiot village	83	7.2	45.8	–	14.5	–	2.4	45.8	2.4	–
Licking County	43	4.7	53.5	–	16.3	–	4.7	48.8	4.7	–
Muskingum County	40	10.0	37.5	–	12.5	–	–	42.5	–	–
Gratis village, Preble County	347	22.8	27.1	1.2	10.1	–	.3	93.7	93.4	.6
Graysville village, Monroe County	49	4.1	40.8	–	22.4	–	–	6.1	6.1	4.1
Green village, Summit County	1 236	25.0	5.9	1.7	26.9	–	–	3.1	31.3	–
Green Camp village, Marion County	162	3.7	54.3	6.8	12.3	–	–	.6	1.9	–
Greenfield city, Highland County	2 073	10.9	38.9	13.8	14.8	–	2.1	100.0	98.7	2.1
Greenhills village, Hamilton County	1 686	–	31.9	8.5	28.5	3.3	.4	100.0	99.6	–
Green Meadows CDP, Clark County	929	3.0	–	3.1	15.9	–	–	98.1	74.1	–
Greensburg CDP, Summit County	1 523	19.4	9.4	6.4	12.8	32.2	–	54.9	59.3	–
Green Springs village	496	11.3	44.0	3.2	23.2	–	.2	98.4	97.0	.2
Sandusky County	220	20.0	35.5	.9	21.8	–	–	98.2	95.0	–
Seneca County	276	4.3	50.7	5.1	24.3	–	.4	98.6	98.6	.4
Greentown CDP, Stark County	660	20.8	29.5	6.7	22.1	–	.6	3.3	64.1	.6
Greenville city, Darke County	5 500	9.9	33.6	12.6	9.6	.2	.3	99.2	98.1	1.4
Greenwich village, Huron County	567	7.4	45.5	3.0	21.2	–	1.1	98.9	54.7	.9
Groesbeck CDP, Hamilton County	2 533	13.4	2.6	4.5	17.3	1.5	.2	98.6	84.0	.4
Grove City city, Franklin County	7 675	22.9	5.8	8.9	17.0	2.5	.2	97.5	96.3	.3
Groveport village, Franklin County	1 101	8.0	24.0	12.9	8.9	–	–	93.0	93.7	–
Grover Hill village, Paulding County	197	4.1	45.7	3.0	21.3	–	2.0	1.0	8.1	2.0
Hamden village, Vinton County	355	17.2	40.6	2.3	9.6	–	1.4	98.9	2.5	3.1
Hamersville village, Brown County	194	8.2	30.4	1.0	13.9	–	3.1	96.4	3.1	2.1
Hamilton city, Butler County	25 362	7.5	32.1	16.8	9.6	1.5	.3	99.6	98.3	.4
Hamler village, Henry County	241	12.9	30.3	3.3	27.4	–	.8	97.1	91.3	.8
Hanging Rock village, Lawrence County	124	14.5	11.3	2.4	8.1	–	1.6	90.3	15.3	–
Hanover village, Licking County	307	12.4	12.1	4.6	12.1	–	–	4.2	9.1	–
Hanoverton village, Columbiana County	181	1.1	38.7	12.2	18.2	–	4.4	–	4.4	1.1
Harbor Hills CDP, Licking County	712	1.3	16.3	9.8	16.3	–	1.5	37.1	84.7	–
Harbor View village, Lucas County	49	–	59.2	14.3	6.1	–	–	91.8	–	–
Harpster village, Wyandot County	97	–	54.6	–	21.6	–	–	2.1	10.3	–
Harrisburg village	146	9.6	52.7	10.3	19.9	–	2.7	5.5	5.5	2.7
Franklin County	146	9.6	52.7	10.3	19.9	–	2.7	5.5	5.5	2.7
Pickaway County	–	–	–	–	–	–	–	–	–	–
Harrison city, Hamilton County	2 662	26.2	18.2	17.7	15.3	–	–	96.7	96.7	.3
Harrisville village, Harrison County	128	7.0	55.5	4.7	20.3	3.1	–	98.4	10.9	–
Harrod village, Allen County	193	4.1	57.0	3.6	25.4	–	–	2.6	95.3	–
Hartford village, Licking County	167	6.0	81.4	12.6	16.8	–	.6	4.8	5.4	.6
Hartville village, Stark County	835	14.0	29.0	8.6	12.8	4.1	–	33.2	87.8	–
Harveysburg village, Warren County	144	10.4	59.7	2.1	29.9	–	6.9	79.2	95.1	1.4
Haskins village, Wood County	204	2.5	58.8	5.9	13.7	–	–	97.5	95.1	–
Haviland village, Paulding County	96	9.4	47.9	8.3	11.5	–	1.0	3.1	9.4	–
Hayesville village, Ashland County	161	7.5	49.1	1.9	25.5	–	1.9	78.9	3.1	–
Heath city, Licking County	2 884	17.0	6.2	9.0	12.0	–	–	98.3	95.1	.3
Hebron village, Licking County	849	14.5	19.8	9.8	9.3	–	.2	98.2	97.9	.1

TIPSII [UPF] GPH539 CENSUS90 72583600 05/13/92 1:03 PM MACHINE: C DATA:CENSUS90S*PH5TIPSDA39. 04/29/92 09:58:32 TAPE: NONE FRAME: 285
TSF:CENSUS90*92. 04/29/92 14:11:16 UTF:CENSUS90*93. 04/29/92 14:11:16 META:CENSUS90S*PH5TABLES39. 04/29/92 14:40:02

Table 12. **Structural, Plumbing, and Equipment Characteristics: 1990**—Con.

[Data based on sample and subject to sampling variability, see text. For definitions of terms and meanings of symbols, see text]

State County Place and [In Selected States] County Subdivision	All housing units	Percent								
		Year structure built		Bedrooms						
		1980 to March 1990	1939 or earlier	None or 1	4 or more	Condominium	Lacking complete plumbing facilities	With public water system or private company	With public sewer	Lacking complete kitchen facilities
PLACE AND COUNTY SUBDIVISION—Con.										
Helena village, Sandusky County	97	6.2	61.9	5.2	19.6	–	1.0	3.1	8.2	–
Hemlock village, Perry County	79	11.4	57.0	13.9	21.5	–	12.7	69.6	2.5	3.8
Hicksville village, Defiance County	1 504	11.0	35.0	9.6	16.2	–	.8	96.1	98.3	.8
Higginsport village, Brown County	164	15.9	37.2	7.3	10.4	–	7.9	97.0	21.3	1.2
Highland village, Highland County	106	6.6	59.4	7.5	16.0	–	–	66.0	5.7	–
Highland Heights city, Cuyahoga County	2 176	18.2	4.5	–	42.9	–	–	99.3	79.7	.9
Hilliard city, Franklin County	4 556	43.0	3.0	7.7	20.8	2.2	–	94.5	95.0	.2
Hills and Dales village, Stark County	126	3.2	25.4	–	66.7	–	–	98.4	7.1	–
Hillsboro city, Highland County	2 721	16.6	31.6	19.4	15.3	1.6	1.7	100.0	98.0	1.9
Hiram village, Portage County	235	3.8	49.8	8.5	32.8	–	–	100.0	80.4	–
Holgate village, Henry County	466	3.0	52.1	4.1	20.6	–	–	97.2	99.4	–
Holiday Valley CDP, Clark County	384	5.7	–	–	22.1	–	–	94.8	91.9	–
Holland village, Lucas County	503	28.6	18.5	25.2	7.8	2.4	–	99.2	93.8	–
Hollansburg village, Darke County	127	–	71.7	9.4	32.3	–	3.1	–	1.6	.8
Holloway village, Belmont County	199	9.5	66.3	–	17.6	–	–	98.5	14.6	–
Holmesville village, Holmes County	162	1.2	32.7	3.1	15.4	–	–	4.3	4.3	–
Hopedale village, Harrison County	292	3.1	46.9	2.7	20.9	–	.7	100.0	100.0	.7
Howland Center CDP, Trumbull County	2 372	10.2	3.9	2.5	35.2	.7	1.0	72.4	96.6	–
Hoytville village, Wood County	107	2.8	40.2	1.9	39.3	–	5.6	1.9	79.4	5.6
Hubbard city, Trumbull County	3 376	5.8	23.0	12.4	15.7	–	.3	99.5	97.1	.6
Huber Heights city	14 307	17.8	1.6	2.1	21.8	4.4	.3	94.6	95.2	.4
Miami County	6	–	–	–	–	–	–	–	–	–
Montgomery County	14 301	17.8	1.6	2.1	21.8	4.4	.3	94.6	95.2	.4
Huber Ridge CDP, Franklin County	1 800	1.8	.6	.2	35.8	.7	.8	99.1	99.4	.4
Hudson village, Summit County	2 294	26.6	14.5	13.7	44.7	11.5	–	94.6	94.3	–
Hunting Valley village	342	10.5	28.4	2.6	67.3	–	–	43.9	4.7	–
Cuyahoga County	269	7.1	28.3	–	67.7	–	–	50.6	5.9	–
Geauga County	73	23.3	28.8	12.3	65.8	–	–	19.2	–	–
Huntsville village, Logan County	142	9.2	49.3	7.0	15.5	–	1.4	9.2	9.2	4.2
Huron city, Erie County	3 204	12.7	21.9	9.3	23.8	5.6	.7	99.8	96.5	.4
Independence city, Cuyahoga County	2 424	11.3	14.5	1.4	28.4	–	.2	99.5	92.2	–
Irondale village, Jefferson County	154	1.9	66.2	2.6	9.1	–	4.5	93.5	24.7	1.3
Ironton city, Lawrence County	5 720	4.8	43.5	16.3	12.5	–	.7	99.7	99.1	.6
Ithaca village, Darke County	52	3.8	53.8	17.3	21.2	–	–	3.8	21.2	–
Jackson city, Jackson County	2 820	14.3	33.2	11.2	13.6	.6	.6	99.6	94.4	–
Jacksonburg village, Butler County	22	–	9.1	–	36.4	–	–	100.0	–	–
Jackson Center village, Shelby County	532	10.3	26.1	1.3	13.3	–	.4	97.7	97.4	.6
Jacksonville village, Athens County	232	3.9	61.6	2.6	9.1	–	1.3	99.1	10.3	.9
Jamestown village, Greene County	638	9.1	38.9	8.0	14.3	–	–	98.9	97.3	.3
Jefferson village, Ashtabula County	1 276	14.9	35.3	8.9	17.5	2.0	.8	97.9	95.8	.7
Jefferson village, Madison County	1 653	8.1	16.6	3.0	15.4	–	.7	98.4	98.2	2.2
Jeffersonville village, Fayette County	504	7.7	31.7	6.0	12.1	–	.4	98.6	98.2	1.2
Jenera village, Hancock County	116	6.0	69.8	3.4	35.3	–	–	10.3	11.2	3.4
Jeromesville village, Ashland County	225	8.0	55.1	3.6	17.8	–	.9	95.6	11.1	–
Jerry City village, Wood County	168	4.8	53.6	3.6	21.4	–	1.2	9.5	8.9	1.2
Jerusalem village, Monroe County	72	9.7	55.6	6.9	20.8	–	4.2	91.7	5.6	8.3
Jewett village, Harrison County	328	5.2	60.7	2.4	16.8	–	–	97.6	40.2	–
Johnstown village, Licking County	1 310	17.8	25.1	18.2	10.5	1.5	–	98.0	97.3	.6
Junction City village, Perry County	291	13.1	50.9	4.5	18.6	–	2.7	91.8	33.0	3.8
Kalida village, Putnam County	300	18.3	23.7	2.7	16.0	–	.7	98.0	95.3	.7
Kelleys Island village, Erie County	607	23.4	44.2	9.9	28.5	.7	1.5	61.1	1.3	1.5
Kent city, Portage County	9 275	8.8	21.4	19.4	14.6	1.9	.2	97.7	98.1	.3
Kenton city, Hardin County	3 532	8.9	40.5	13.7	12.3	.4	2.0	99.3	98.1	1.7
Kenwood CDP, Hamilton County	3 544	16.0	2.9	14.8	27.9	8.1	.2	100.0	99.1	.6
Kettering city	27 096	7.1	5.0	12.6	15.7	3.4	.2	99.7	99.1	.2
Greene County	–	–	–	–	–	–	–	–	–	–
Montgomery County	27 096	7.1	5.0	12.6	15.7	3.4	.2	99.7	99.1	.2
Kettlersville village, Shelby County	69	4.3	68.1	1.4	42.0	–	–	69.6	13.0	–
Killbuck village, Holmes County	333	16.5	38.7	2.7	19.2	–	1.2	96.4	94.9	.6
Kimbolton village, Guernsey County	69	–	46.4	–	2.9	–	2.9	79.7	5.8	–
Kingston village, Ross County	476	5.3	42.9	6.1	10.9	–	–	97.9	92.9	1.9
Kipton village, Lorain County	97	2.1	54.6	2.1	27.8	–	–	88.7	7.2	–
Kirby village, Wyandot County	66	4.5	68.2	10.6	27.3	–	–	–	9.1	–
Kirkersville village, Licking County	215	19.1	41.9	11.6	9.8	–	1.4	6.5	6.5	–
Kirtland city, Lake County	2 138	10.3	10.9	5.5	29.9	.9	.4	65.1	16.9	.4
Kirtland Hills village, Lake County	196	15.3	29.1	–	55.1	–	–	21.9	4.1	–
La Croft CDP, Columbiana County	565	6.0	25.0	6.4	9.4	–	1.2	75.9	5.0	–
Lafayette village, Allen County	182	1.6	64.8	3.8	15.9	–	1.1	4.4	91.8	–
Lagrange village, Lorain County	427	10.5	28.8	2.3	24.1	–	–	100.0	97.4	–
Lake Darby CDP, Franklin County	814	20.9	1.5	–	15.1	–	–	93.6	93.6	–
Lakeline village, Lake County	90	4.4	40.0	5.6	25.6	–	–	100.0	10.0	–
Lakemore village, Summit County	934	1.2	31.5	2.9	5.2	–	–	91.9	99.0	–
Lakeview village, Logan County	574	9.8	24.0	17.1	5.6	–	1.4	91.6	96.7	2.1
Lakewood city, Cuyahoga County	28 521	1.6	63.3	28.1	14.8	8.1	.2	100.0	99.9	.3
Lancaster city, Fairfield County	14 754	9.8	31.4	16.1	9.7	.6	.3	98.4	97.1	.6
Landen CDP, Warren County	3 675	69.1	.8	8.6	24.5	15.0	.1	99.0	95.8	.3
La Rue village, Marion County	344	4.7	38.4	13.7	18.6	–	1.5	99.1	31.7	1.5
Latty village, Paulding County	66	18.2	31.8	–	18.2	–	–	–	16.7	–
Laura village, Miami County	174	1.1	53.4	6.9	20.1	–	–	97.7	1.1	–
Laurelville village, Hocking County	249	12.9	51.4	8.8	15.3	–	2.4	92.0	96.8	–
Lawrenceville village, Clark County	141	–	39.0	1.4	17.7	–	–	68.1	7.8	–
Lebanon city, Warren County	4 121	19.3	21.2	13.0	9.4	4.3	.2	98.6	98.0	1.0
Leesburg village, Highland County	434	11.1	39.9	7.4	13.1	–	–	97.9	97.2	.7
Leesville village, Carroll County	74	8.1	60.8	4.1	25.7	–	4.1	8.1	10.8	4.1
Leetonia village, Columbiana County	816	5.9	59.2	6.3	21.0	–	.4	96.0	87.1	1.3
Leipsic village, Putnam County	822	15.0	36.6	9.5	21.0	1.0	.6	98.9	76.9	1.0
Lewisburg village, Preble County	592	5.1	55.1	4.2	16.4	–	–	95.4	94.1	–
Lewisville village, Monroe County	104	6.7	62.5	9.6	28.8	–	–	76.9	22.1	–

TIPSII [UPF] GPH539 CENSUS90 72583600 05/13/92 1:03 PM MACHINE: C DATA:CENSUS90S*PH5TIPSDA39. 04/29/92 09:58:32 TAPE: NONE FRAME: 286
TSF:CENSUS90*92. 04/29/92 14:11:16 UTF:CENSUS90*93. 04/29/92 14:11:16 META:CENSUS90S*PH5TABLES39. 04/29/92 14:40:02

Table 12. **Structural, Plumbing, and Equipment Characteristics: 1990**—Con.

[Data based on sample and subject to sampling variability, see text. For definitions of terms and meanings of symbols, see text]

State County Place and [In Selected States] County Subdivision	All housing units	Percent								
		Year structure built		Bedrooms						
		1980 to March 1990	1939 or earlier	None or 1	4 or more	Condominium	Lacking complete plumbing facilities	With public water system or private company	With public sewer	Lacking complete kitchen facilities
PLACE AND COUNTY SUBDIVISION—Con.										
Lexington village, Richland County	1 516	13.8	12.7	6.2	20.4	–	–	99.5	99.5	.5
Liberty Center village, Henry County	420	9.8	43.3	5.0	22.6	–	.2	99.3	100.0	.5
Lima city, Allen County	18 666	7.3	37.2	13.4	11.4	.8	.4	99.8	99.4	.9
Limaville village, Stark County	65	–	61.5	4.6	20.0	–	–	–	–	–
Lincoln Heights city, Hamilton County	1 867	3.4	17.2	16.9	11.1	1.5	.3	100.0	99.4	.8
Lincoln Village CDP, Franklin County	4 176	5.9	3.1	12.2	13.1	6.0	.2	99.6	96.8	.2
Lindsey village, Sandusky County	197	2.0	74.1	2.0	37.1	–	–	80.7	80.7	–
Linndale village, Cuyahoga County	85	11.8	45.9	18.8	11.8	–	–	100.0	100.0	–
Lisbon village, Columbiana County	1 261	4.0	63.4	10.7	17.9	–	–	98.3	97.8	1.6
Lithopolis village, Fairfield County	232	6.9	39.7	10.3	17.7	–	1.7	97.0	97.4	2.2
Lockbourne village, Franklin County	76	2.6	47.4	9.2	17.1	–	9.2	75.0	–	9.2
Lockington village, Shelby County	85	9.4	45.9	8.2	10.6	–	–	2.4	–	–
Lockland village, Hamilton County	1 975	2.2	44.4	31.2	5.3	–	2.5	98.9	98.9	.6
Lodi village, Medina County	1 271	11.9	30.9	11.8	10.5	–	1.3	99.6	98.6	.3
Logan city, Hocking County	2 891	9.5	37.7	14.7	13.5	–	.3	96.7	97.1	–
Logan Elm Village CDP, Pickaway County	418	6.7	–	9.6	9.6	–	–	100.0	98.8	–
London city, Madison County	3 202	13.9	33.8	14.5	10.4	.3	–	99.1	96.0	.8
Lorain city, Lorain County	27 544	5.4	24.1	11.7	12.6	1.4	.3	100.0	99.0	.5
Lordstown village, Trumbull County	1 234	19.0	13.0	4.1	24.7	–	–	96.4	42.7	–
Lore City village, Guernsey County	170	4.1	72.4	7.6	11.8	–	4.7	83.5	1.8	–
Loudonville village	1 220	9.3	50.9	10.3	15.2	–	–	96.1	94.3	–
Ashland County	1 188	8.2	51.8	10.6	13.9	–	–	96.9	95.8	–
Holmes County	32	46.9	18.8	–	65.6	–	–	65.6	40.6	–
Louisville city, Stark County	3 139	12.0	22.1	2.9	17.3	.4	–	93.9	95.8	–
Loveland city	3 638	18.6	9.2	6.3	24.2	5.9	–	99.8	97.6	–
Clermont County	654	10.7	26.0	15.9	18.5	–	–	100.0	96.3	–
Hamilton County	2 967	20.4	5.2	4.2	25.2	7.2	–	99.8	98.2	–
Warren County	17	–	58.8	–	58.8	–	–	100.0	41.2	–
Loveland Park CDP	515	8.5	16.5	6.6	5.0	–	5.4	80.4	42.3	1.0
Hamilton County	99	16.2	7.1	–	–	–	–	70.7	5.1	–
Warren County	416	6.7	18.8	8.2	6.3	–	6.7	82.7	51.2	1.2
Lowell village, Washington County	279	6.1	47.0	4.7	17.2	–	.7	98.9	88.9	1.4
Lowellville village, Mahoning County	556	2.9	59.5	12.8	13.3	–	–	99.3	99.3	–
Lower Salem village, Washington County	57	3.5	66.7	7.0	7.0	–	–	–	1.8	–
Lucas village, Richland County	283	10.2	37.8	4.2	16.6	–	1.8	93.6	95.8	1.8
Lucasville CDP, Scioto County	581	11.2	17.7	4.8	20.0	–	2.8	96.0	24.4	.9
Luckey village, Wood County	346	2.6	43.9	4.0	15.6	–	.6	5.5	69.1	–
Ludlow Falls village, Miami County	117	4.3	42.7	1.7	12.8	–	4.3	61.5	3.4	1.7
Lynchburg village, Highland County	475	6.7	41.7	3.8	10.7	–	.4	99.4	96.0	.4
Lyndhurst city, Cuyahoga County	6 729	1.9	8.1	5.4	28.1	8.4	.3	99.8	99.8	.2
Lyons village, Fulton County	226	5.8	48.7	.9	15.5	–	2.2	99.1	15.0	.9
McArthur village, Vinton County	703	9.0	31.4	5.8	14.5	–	.1	97.2	95.4	.1
McClure village, Henry County	312	5.1	39.4	3.5	15.7	–	.6	96.2	17.0	1.0
McComb village, Hancock County	600	10.3	38.7	3.2	18.7	–	1.0	99.0	97.8	.3
McConnelsville village, Morgan County	868	12.7	45.4	17.5	13.6	1.3	.6	98.8	98.0	1.0
McDonald village, Trumbull County	1 225	2.7	27.3	3.2	11.3	–	–	99.3	99.3	–
Macedonia city, Summit County	2 497	20.3	7.1	2.0	29.6	–	–	91.0	90.1	–
McGuffey village, Hardin County	225	3.6	32.9	5.3	14.2	–	–	99.1	99.1	–
Mack North CDP, Hamilton County	942	23.4	12.3	1.2	28.1	–	.8	97.8	15.6	–
Macksburg village, Washington County	86	3.5	70.9	5.8	40.7	–	14.0	81.4	26.7	5.8
Mack South CDP, Hamilton County	1 780	19.6	3.0	–	52.9	–	–	96.7	62.8	–
Madeira city, Hamilton County	3 565	9.0	12.3	4.0	32.8	1.1	–	99.7	88.9	.9
Madison village, Lake County	896	12.2	31.4	8.5	27.1	9.5	.2	94.8	82.8	.9
Magnetic Springs village, Union County	132	7.6	47.0	10.6	9.1	–	1.5	6.8	10.6	1.5
Magnolia village	374	1.6	53.7	6.7	16.3	.8	.8	94.1	81.8	.5
Carroll County	125	1.6	54.4	8.8	14.4	–	2.4	95.2	87.2	1.6
Stark County	249	1.6	53.4	5.6	17.3	1.2	–	93.6	79.1	–
Maineville village, Warren County	169	43.2	29.6	32.0	5.9	–	–	93.5	100.0	3.6
Malinta village, Henry County	137	4.4	75.2	4.4	27.0	–	2.9	5.8	3.6	–
Malta village, Morgan County	328	4.6	57.0	4.3	18.9	–	–	97.0	96.3	.6
Malvern village, Carroll County	475	9.7	43.8	10.1	12.6	–	–	97.9	97.9	.4
Manchester village, Adams County	1 023	12.4	37.5	9.4	8.2	–	2.2	99.4	97.3	4.5
Mansfield city, Richland County	21 909	8.2	27.9	15.6	11.7	.7	.3	97.5	98.5	.6
Mantua village, Portage County	479	17.1	54.1	14.2	21.7	3.8	–	93.5	88.5	–
Maple Heights city, Cuyahoga County	10 791	1.0	15.2	7.1	12.3	2.8	.3	100.0	99.3	.1
Maple Ridge CDP, Mahoning County	393	10.9	33.6	7.1	5.3	–	8.9	47.8	23.7	–
Marble Cliff village, Franklin County	304	6.3	27.0	21.7	21.1	14.1	–	100.0	100.0	.7
Marblehead village, Ottawa County	476	16.4	36.3	2.7	20.2	8.6	1.7	96.0	94.7	1.7
Marengo village, Morrow County	142	19.7	33.1	2.1	19.0	–	1.4	5.6	5.6	–
Mariemont village, Hamilton County	1 509	2.6	43.3	14.2	16.4	3.4	.5	100.0	98.7	.9
Marietta city, Washington County	6 481	8.2	49.7	15.5	17.2	.2	.4	99.3	96.3	.3
Marion city, Marion County	14 243	2.6	44.9	13.5	10.8	.9	.8	99.3	99.4	1.0
Marseilles village, Wyandot County	59	5.1	54.2	–	22.0	–	5.1	–	–	–
Marshallville village, Wayne County	276	4.3	35.9	5.1	15.9	–	1.1	97.8	94.9	1.1
Martinsburg village, Knox County	98	–	70.4	4.1	8.2	–	–	83.7	8.2	–
Martins Ferry city, Belmont County	3 763	5.0	57.0	16.1	8.8	–	.3	99.4	99.3	.1
Martinsville village, Clinton County	167	6.0	49.1	3.6	27.5	–	3.6	97.0	3.0	1.2
Marysville city, Union County	3 462	18.9	21.9	11.9	11.1	.4	.5	99.0	97.8	.3
Mason city, Warren County	4 269	29.1	7.3	9.9	16.4	11.8	–	97.3	95.9	.2
Massillon city, Stark County	12 814	6.3	43.1	11.9	10.4	.7	.3	99.0	98.4	.6
Matamoras village, Washington County	447	7.8	32.7	6.0	11.4	.9	–	97.5	94.6	.4
Maumee city, Lucas County	6 181	12.1	14.5	8.4	18.9	2.1	.1	99.8	98.6	.1
Mayfield village, Cuyahoga County	1 416	7.0	7.0	2.5	38.0	3.8	.1	98.6	73.2	.6
Mayfield Heights city, Cuyahoga County	10 300	6.9	5.8	24.4	6.9	5.2	.2	99.8	99.6	.1
Mechanicsburg village, Champaign County	753	6.0	56.0	15.5	15.4	–	–	97.9	91.5	1.1
Medina city, Medina County	7 354	24.1	17.2	12.3	23.3	7.3	–	98.8	98.3	.1
Melrose village, Paulding County	115	14.8	15.7	13.9	7.8	–	–	2.6	5.2	2.6
Mendon village, Mercer County	284	4.2	42.3	2.8	21.5	–	–	98.9	98.9	.7

TIPSII [UPF] GPH539 CENSUS90 72583600 05/13/92 1:03 PM MACHINE: C DATA:CENSUS90S*PH5TIPSDA39. 04/29/92 09:58:32 TAPE: NONE FRAME: 287
TSF:CENSUS90*92. 04/29/92 14:11:16 UTF:CENSUS90*93. 04/29/92 14:11:16 META:CENSUS90S*PH5TABLES39. 04/29/92 14:40:02

Table 12. **Structural, Plumbing, and Equipment Characteristics: 1990**—Con.

[Data based on sample and subject to sampling variability, see text. For definitions of terms and meanings of symbols, see text]

State County Place and [In Selected States] County Subdivision	All housing units	Percent								
		Year structure built		Bedrooms						
		1980 to March 1990	1939 or earlier	None or 1	4 or more	Condominium	Lacking complete plumbing facilities	With public water system or private company	With public sewer	Lacking complete kitchen facilities
PLACE AND COUNTY SUBDIVISION—Con.										
Mentor city, Lake County	17 172	20.8	5.8	2.7	24.7	13.6	.2	97.7	94.9	.2
Mentor-on-the-Lake city, Lake County	3 021	20.2	7.1	10.0	6.7	2.7	–	99.8	98.8	–
Metamora village, Fulton County	208	2.9	58.7	6.7	20.2	–	1.9	98.1	16.8	–
Meyers Lake village, Stark County	315	54.3	16.8	7.6	3.5	56.2	–	86.3	84.1	–
Miamisburg city, Montgomery County	6 844	20.5	19.2	9.1	13.2	1.0	.1	98.5	97.1	1.8
Middleburg Heights city, Cuyahoga County	6 312	4.7	3.0	11.9	21.0	12.7	.1	98.4	93.2	–
Middlefield village, Geauga County	832	13.2	30.8	25.1	13.3	2.4	–	97.6	97.5	–
Middle Point village, Van Wert County	238	4.6	41.6	2.5	21.0	–	.8	90.3	31.5	2.1
Middleport village, Meigs County	1 252	17.0	44.6	12.5	9.1	–	.8	98.6	98.2	.8
Middletown city	19 386	12.7	22.7	13.7	11.8	2.3	.3	99.8	98.8	.5
Butler County	19 373	12.7	22.7	13.7	11.8	2.3	.3	99.8	98.8	.5
Warren County	13	–	–	–	–	–	–	100.0	100.0	–
Midland village, Clinton County	133	.8	38.3	12.8	9.8	–	8.3	67.7	18.8	6.0
Midvale village, Tuscarawas County	233	14.2	55.4	2.6	11.2	–	–	95.7	89.7	–
Midway village, Madison County	111	1.8	57.7	7.2	17.1	–	2.7	1.8	1.8	3.6
Mifflin village, Ashland County	61	–	44.3	3.3	19.7	–	–	–	–	–
Milan village	558	5.0	45.0	5.7	27.8	–	–	95.9	65.9	–
Erie County	416	4.1	57.5	7.7	29.1	–	–	99.5	88.0	–
Huron County	142	7.7	8.5	–	23.9	–	–	85.2	1.4	–
Milford city	2 783	10.0	21.7	34.4	7.8	2.3	.9	99.7	97.1	7.2
Clermont County	2 775	10.0	21.8	34.5	7.8	2.3	.9	99.7	97.4	7.2
Hamilton County	8	–	–	–	–	–	–	100.0	–	–
Milford Center village, Union County	250	.8	63.2	5.6	19.2	–	–	93.2	24.4	.8
Millbury village, Wood County	384	23.2	16.7	1.0	13.8	–	1.3	2.3	94.8	–
Milledgeville village, Fayette County	51	15.7	64.7	5.9	3.9	–	15.7	–	–	5.9
Miller City village, Putnam County	72	12.5	22.2	–	12.5	–	–	–	2.8	–
Millersburg village, Holmes County	1 227	10.7	32.5	12.2	14.1	.7	.5	98.0	98.0	1.2
Millersport village, Fairfield County	432	15.0	37.0	11.3	13.9	–	.5	97.5	97.9	.5
Millville village, Butler County	278	11.9	25.5	6.5	4.7	–	.7	63.7	10.8	.7
Milton Center village, Wood County	65	13.8	58.5	–	23.1	–	–	–	3.1	10.8
Miltonsburg village, Monroe County	35	5.7	34.3	25.7	8.6	–	28.6	60.0	5.7	28.6
Mineral City village, Tuscarawas County	255	3.9	50.2	11.0	7.8	–	3.1	94.1	82.7	1.2
Mineral Ridge CDP	1 397	12.8	26.3	9.7	14.7	–	.6	98.4	80.0	–
Mahoning County	361	13.3	23.5	7.2	25.5	–	2.5	93.6	62.0	–
Trumbull County	1 036	12.6	27.3	10.5	11.0	–	–	100.0	86.3	–
Minerva village	1 823	11.7	36.1	12.9	8.8	.7	.4	94.1	92.8	–
Carroll County	824	20.1	33.5	14.6	3.6	1.6	–	93.4	93.1	–
Columbiana County	–	–	–	–	–	–	–	–	–	–
Stark County	999	4.8	38.3	11.5	13.0	–	.8	94.7	92.5	–
Minerva Park village, Franklin County	564	1.8	4.3	.4	24.8	1.2	–	98.9	95.0	–
Mingo Junction city, Jefferson County	1 878	5.4	34.1	7.6	8.3	–	.3	100.0	96.3	.7
Minster village, Auglaize County	935	12.6	31.9	7.5	29.0	2.2	–	100.0	99.5	.3
Mogadore village	1 473	4.1	16.5	1.5	18.3	–	–	90.1	94.0	–
Portage County	394	1.8	24.4	–	29.9	–	–	91.4	91.4	–
Summit County	1 079	4.9	13.6	2.0	14.0	–	–	89.6	94.9	–
Monfort Heights East CDP, Hamilton County	1 508	37.3	7.4	5.3	15.0	6.8	–	100.0	88.9	–
Monfort Heights South CDP, Hamilton County	1 593	13.8	10.9	5.9	22.2	–	.5	98.4	38.8	1.6
Monroe village	1 754	16.8	6.7	5.9	19.0	–	.3	97.3	92.2	.3
Butler County	1 733	17.0	5.9	6.0	18.8	–	.3	98.4	93.3	.3
Warren County	21	–	71.4	–	33.3	–	–	–	–	–
Monroeville village, Huron County	504	5.8	54.4	7.9	20.8	–	.6	97.8	96.2	1.2
Montezuma village, Mercer County	118	1.7	44.1	10.2	15.3	–	.8	12.7	92.4	–
Montgomery city, Hamilton County	3 462	10.9	1.7	1.3	59.2	4.2	.6	99.4	96.5	.1
Montpelier village, Williams County	1 761	5.2	49.2	9.9	11.8	–	2.1	98.6	97.4	2.2
Montrose-Ghent CDP, Summit County	1 764	26.6	8.0	.5	59.0	6.2	–	13.1	18.5	–
Moraine city, Montgomery County	2 420	11.0	6.9	12.7	10.2	–	–	97.7	94.9	1.1
Moreland Hills village, Cuyahoga County	1 290	20.7	11.9	–	59.1	4.7	–	83.8	30.9	–
Morral village, Marion County	144	4.2	46.5	–	20.1	–	–	2.8	4.9	–
Morristown village, Belmont County	144	2.1	38.9	11.8	9.7	–	1.4	97.2	.7	–
Morrow village, Warren County	416	3.1	41.1	12.5	12.0	–	1.2	98.6	9.1	1.7
Moscow village, Clermont County	114	5.3	79.8	6.1	16.7	–	–	100.0	1.8	–
Mount Blanchard village, Hancock County	194	12.9	66.5	2.6	25.8	–	–	97.9	18.6	–
Mount Carmel CDP, Clermont County	1 677	8.2	5.5	13.8	8.1	–	–	95.9	94.7	–
Mount Cory village, Hancock County	88	8.0	50.0	–	31.8	–	–	–	1.1	–
Mount Eaton village, Wayne County	95	7.4	56.8	14.7	22.1	–	2.1	100.0	16.8	2.1
Mount Gilead village, Morrow County	1 238	8.6	36.5	12.4	13.7	–	–	96.8	94.8	–
Mount Healthy city, Hamilton County	3 497	5.4	21.7	20.4	10.2	.7	–	99.7	98.6	.2
Mount Healthy Heights CDP, Hamilton County	1 321	8.9	2.9	1.2	10.7	1.9	–	99.2	98.0	–
Mount Orab village, Brown County	780	28.8	10.5	12.9	8.3	.9	2.4	98.2	94.9	1.0
Mount Pleasant village, Jefferson County	224	5.4	63.8	.9	25.0	–	2.7	97.8	98.2	.9
Mount Repose CDP, Clermont County	979	15.8	2.5	.8	19.0	–	.7	99.4	93.8	–
Mount Sterling village, Madison County	718	18.7	43.6	16.7	13.9	–	.3	98.9	99.2	.7
Mount Vernon city, Knox County	6 289	11.0	39.7	16.9	13.8	.3	.2	97.9	97.5	1.0
Mount Victory village, Hardin County	233	2.1	61.8	.4	19.7	–	.9	98.7	6.4	.9
Mowrystown village, Highland County	179	7.8	50.3	7.8	22.9	–	8.9	86.0	6.7	4.5
Mulberry CDP, Clermont County	1 005	66.5	1.4	3.3	26.9	30.6	–	97.6	79.4	–
Munroe Falls village, Summit County	1 916	20.7	7.9	3.4	32.5	6.7	–	97.8	97.7	–
Murray City village, Hocking County	225	11.6	64.0	8.9	5.3	–	1.8	98.2	13.8	1.3
Mutual village, Champaign County	73	4.1	49.3	15.1	17.8	–	–	28.8	28.8	–
Napoleon city, Henry County	3 632	17.4	26.9	11.2	13.9	1.3	.1	99.7	97.9	.5
Nashville village, Holmes County	78	–	71.8	2.6	25.6	–	–	94.9	30.8	5.1

TIPSII [UPF] GPH539 CENSUS90 72583600 05/13/92 1:03 PM MACHINE: C DATA:CENSUS90S*PH5TIPSDA39. 04/29/92 09:58:32 TAPE: NONE FRAME: 288
TSF:CENSUS90*92. 04/29/92 14:11:16 UTF:CENSUS90*93. 04/29/92 14:11:16 META:CENSUS90S*PH5TABLES39. 04/29/92 14:40:02

Table 12. **Structural, Plumbing, and Equipment Characteristics: 1990**—Con.

[Data based on sample and subject to sampling variability, see text. For definitions of terms and meanings of symbols, see text]

State County Place and [In Selected States] County Subdivision	All housing units	Percent								
		Year structure built		Bedrooms						
		1980 to March 1990	1939 or earlier	None or 1	4 or more	Condominium	Lacking complete plumbing facilities	With public water system or private company	With public sewer	Lacking complete kitchen facilities
PLACE AND COUNTY SUBDIVISION—Con.										
Navarre village, Stark County	658	9.3	63.8	13.4	12.3	–	–	89.5	89.2	.2
Neffs CDP, Belmont County	495	7.1	49.5	4.6	22.0	–	2.6	92.9	3.4	–
Nellie village, Coshocton County	101	19.8	39.6	–	15.8	–	3.0	–	4.0	3.0
Nelsonville city, Athens County	1 979	15.5	48.1	12.9	10.5	.8	.2	98.3	92.5	.2
Nevada village, Wyandot County	323	3.1	51.1	3.4	18.6	–	–	100.0	11.8	1.2
Neville village, Clermont County	83	26.5	31.3	–	7.2	–	3.6	94.0	7.2	1.2
New Albany village, Franklin County	633	6.3	10.1	2.8	22.6	–	–	3.0	3.6	.9
New Alexandria village, Jefferson County	98	9.2	44.9	8.2	15.3	–	3.1	88.8	9.2	3.1
Newark city, Licking County	18 967	13.3	32.7	15.0	11.5	1.7	.5	98.6	90.1	1.0
New Athens village, Harrison County	146	8.2	50.0	3.4	30.1	–	–	100.0	11.0	–
New Bavaria village, Henry County	36	–	44.4	5.6	27.8	–	–	–	13.9	–
New Bloomington village, Marion County	113	10.6	23.9	4.4	8.0	–	5.3	3.5	15.0	5.3
New Boston village, Scioto County	1 358	1.4	48.8	25.3	7.3	1.8	–	99.6	99.3	.3
New Bremen village, Auglaize County	971	12.8	38.1	4.9	18.0	.4	–	97.5	97.2	–
Newburgh Heights village, Cuyahoga County	1 096	3.6	70.2	8.6	15.1	–	1.5	100.0	99.0	.4
New Carlisle city, Clark County	2 293	5.1	11.9	11.8	12.1	–	–	100.0	99.3	.1
Newcomerstown village, Tuscarawas County	1 794	7.4	48.4	14.2	7.6	–	–	92.9	95.8	–
New Concord village, Muskingum County	600	5.3	34.7	16.3	20.2	1.2	–	100.0	98.7	.3
New Holland village	333	16.5	44.4	11.7	10.2	–	2.4	98.8	97.6	1.2
Fayette County	45	4.4	33.3	11.1	4.4	–	–	100.0	100.0	–
Pickaway County	288	18.4	46.2	11.8	11.1	–	2.8	98.6	97.2	1.4
New Knoxville village, Auglaize County	343	9.9	38.8	4.1	23.9	–	.9	5.8	96.5	–
New Lebanon village, Montgomery County	1 617	11.7	12.9	6.6	5.3	–	.9	100.0	96.6	–
New Lexington city, Perry County	2 047	15.8	37.1	12.4	12.9	–	2.4	97.6	95.9	1.9
New London village, Huron County	1 022	5.3	34.1	12.8	17.3	–	.7	99.3	98.8	–
New Madison village, Darke County	364	–	37.6	5.5	13.7	–	.5	100.0	23.9	–
New Miami village, Butler County	854	1.3	14.3	3.4	8.8	–	.7	100.0	46.7	–
New Middletown village, Mahoning County	699	3.9	6.9	1.3	13.7	–	–	76.7	88.7	–
New Paris village, Preble County	768	14.8	33.9	10.9	7.2	.3	–	97.8	95.8	.8
New Philadelphia city, Tuscarawas County	6 934	12.2	39.4	15.3	10.9	.2	.5	99.4	99.0	.6
New Richmond village, Clermont County	879	7.3	30.1	14.9	17.3	–	1.5	98.6	84.9	–
New Riegel village, Seneca County	120	1.7	55.0	5.0	21.7	–	–	5.8	14.2	–
New Rome village, Franklin County	51	–	27.5	9.8	11.8	–	17.6	100.0	78.4	17.6
New Straitsville village, Perry County	343	10.2	72.6	5.0	13.4	–	4.7	95.0	12.0	3.5
Newton Falls city, Trumbull County	2 138	11.0	24.7	22.6	8.1	–	.3	99.2	98.5	.3
Newtonsville village, Clermont County	125	18.4	20.0	3.2	15.2	–	–	96.0	8.0	3.2
Newtown village, Hamilton County	602	1.8	38.9	8.5	12.0	–	–	95.3	89.4	.5
New Vienna village, Clinton County	353	7.9	34.6	7.1	18.1	–	3.1	96.6	89.8	3.4
New Washington village, Crawford County	418	1.7	50.7	4.5	18.2	–	1.2	90.9	24.6	1.2
New Waterford village, Columbiana County	510	20.6	25.7	5.5	6.3	4.1	–	98.4	95.7	1.2
New Weston village, Darke County	59	27.1	44.1	–	22.0	–	3.4	–	3.4	–
Ney village, Defiance County	141	5.0	54.6	2.1	19.9	–	–	95.0	33.3	–
Niles city, Trumbull County	8 882	5.1	30.6	14.0	12.9	–	.3	99.7	98.2	.5
North Baltimore village, Wood County	1 201	10.3	44.0	12.8	16.4	–	.7	98.5	96.8	.4
North Bend village, Hamilton County	226	3.1	47.3	21.2	8.8	–	–	98.2	87.2	.9
Northbrook CDP, Hamilton County	3 987	8.1	.6	4.3	10.3	14.5	.3	99.2	98.0	–
North Canton city, Stark County	6 534	16.8	10.3	8.9	18.9	2.7	–	94.4	96.9	.3
North College Hill city, Hamilton County	4 440	4.5	22.3	14.4	16.6	1.6	–	100.0	99.9	1.8
North Fairfield village, Huron County	186	1.1	71.5	4.3	25.3	–	–	92.5	10.2	1.1
Northfield village, Summit County	1 528	11.3	8.8	15.8	14.3	–	–	97.4	99.3	6.6
North Folk Village CDP, Ross County	521	16.7	11.7	9.0	10.9	–	–	100.0	95.2	–
Northgate CDP, Hamilton County	2 618	16.3	5.2	7.6	19.4	–	.3	98.7	84.8	2.1
North Hampton village, Clark County	180	3.9	63.3	1.7	31.7	–	1.1	93.3	14.4	2.8
North Kingsville village, Ashtabula County	1 075	8.7	25.4	11.4	20.3	–	2.0	86.7	6.7	1.6
North Lewisburg village, Champaign County	443	22.1	35.9	10.6	14.4	–	–	97.3	96.4	–
North Madison CDP, Lake County	3 211	13.0	9.9	7.4	18.0	–	1.8	95.1	94.4	1.7
North Olmsted city, Cuyahoga County	13 081	6.9	5.8	8.1	29.7	11.9	.2	99.9	99.8	.2
North Perry village, Lake County	279	6.5	29.0	–	29.7	–	–	89.2	3.9	–
North Randall village, Cuyahoga County	491	3.1	12.6	33.8	1.4	.8	–	100.0	99.6	.4
Northridge CDP, Clark County	2 248	13.4	.5	6.5	14.2	3.2	–	98.5	96.0	–
Northridge CDP, Montgomery County	3 765	4.3	15.1	7.2	6.4	–	1.5	98.4	97.9	1.5
North Ridgeville city, Lorain County	7 305	12.4	8.3	4.5	23.6	3.9	.3	95.1	74.8	.2
North Robinson village, Crawford County	83	–	50.6	3.6	10.8	–	–	–	4.8	3.6
North Royalton city, Cuyahoga County	9 109	31.6	5.9	5.8	21.8	19.4	.2	96.1	84.2	.1
North Star village, Darke County	79	5.1	36.7	–	17.7	–	–	–	2.5	–
Northview CDP, Montgomery County	3 798	13.6	4.2	4.4	37.8	4.6	–	99.1	97.7	–
Northwood city, Wood County	2 019	6.3	13.0	4.6	12.4	–	.3	93.3	93.0	–
North Zanesville CDP, Muskingum County	898	4.7	4.0	12.4	14.7	–	–	97.1	96.7	–
Norton city	4 220	5.5	15.5	2.7	21.6	–	.3	21.7	21.1	–
Summit County	4 211	5.5	15.6	2.7	21.6	–	.3	21.8	21.2	–
Wayne County	9	–	–	–	–	–	–	–	–	–
Norwalk city, Huron County	5 954	15.7	30.8	13.5	19.4	1.4	.4	99.7	98.4	.5
Norwich village, Muskingum County	59	3.4	40.7	–	15.3	–	3.4	81.4	13.6	–
Norwood city, Hamilton County	10 260	1.0	63.3	30.8	13.3	–	.4	99.8	99.4	.6
Oak Harbor village, Ottawa County	1 099	6.7	54.4	8.4	18.3	–	.6	98.7	97.9	–
Oak Hill village, Jackson County	780	13.2	28.6	7.1	8.8	–	1.0	99.7	94.2	1.2
Oakwood village, Cuyahoga County	1 354	12.2	13.7	18.5	14.3	.5	.8	90.1	90.9	.7
Oakwood city, Montgomery County	3 822	1.3	55.2	3.9	32.8	2.4	–	100.0	99.7	–
Oakwood village, Paulding County	259	7.3	31.7	5.4	18.9	–	1.2	92.3	41.3	.8
Oberlin city, Lorain County	2 580	1.8	40.7	17.6	24.8	–	.3	98.9	99.1	.7
Obetz village, Franklin County	1 180	11.3	19.7	2.1	15.6	–	–	95.4	94.5	.9
Octa village, Fayette County	22	18.2	54.5	9.1	–	–	13.6	–	–	13.6
Ohio City village, Van Wert County	377	11.7	40.1	3.4	15.6	–	.5	96.8	41.6	1.1
Old Washington village, Guernsey County	121	14.9	28.1	7.4	21.5	–	1.7	80.2	9.9	.8
Olmsted Falls city, Cuyahoga County	2 514	18.9	12.7	7.6	24.1	17.2	–	89.9	60.5	–
Ontario village, Richland County	1 702	22.2	8.6	10.8	10.2	–	.5	90.7	91.3	–
Orange village, Cuyahoga County	1 047	24.9	11.1	–	41.7	9.6	.8	36.4	36.3	.6
Orangeville village, Trumbull County	101	6.9	67.3	2.0	28.7	–	–	–	3.0	–
Oregon city, Lucas County	7 265	10.7	13.9	12.5	15.2	.9	.3	99.1	82.3	.3
Orient village, Pickaway County	96	–	58.3	7.3	14.6	–	3.1	–	–	6.3
Orrville city, Wayne County	3 069	16.2	25.7	12.8	12.3	1.2	–	99.4	97.1	.2
Orwell village, Ashtabula County	506	28.9	32.8	15.4	13.8	.8	.4	95.5	94.9	1.2

TIPSII [UPF] GPH539 CENSUS90 72583600 05/13/92 1:03 PM MACHINE: C DATA:CENSUS90S*PH5TIPSDA39. 04/29/92 09:58:32 TAPE: NONE FRAME: 289
TSF:CENSUS90*92. 04/29/92 14:11:16 UTF:CENSUS90*93. 04/29/92 14:11:16 META:CENSUS90S*PH5TABLES39. 04/29/92 14:40:02

Table 12. **Structural, Plumbing, and Equipment Characteristics: 1990**—Con.

[Data based on sample and subject to sampling variability, see text. For definitions of terms and meanings of symbols, see text]

State County Place and [In Selected States] County Subdivision	All housing units	Percent								
		Year structure built		Bedrooms						
		1980 to March 1990	1939 or earlier	None or 1	4 or more	Condominium	Lacking complete plumbing facilities	With public water system or private company	With public sewer	Lacking complete kitchen facilities
PLACE AND COUNTY SUBDIVISION—Con.										
Osgood village, Darke County	88	13.6	23.9	5.7	28.4	–	–	4.5	9.1	–
Ostrander village, Delaware County	157	22.9	58.0	2.5	19.1	–	1.3	93.0	–	3.2
Ottawa village, Putnam County	1 557	20.9	18.8	9.4	12.1	.4	.4	99.6	99.5	–
Ottawa Hills village, Lucas County	1 746	15.5	27.0	1.8	54.7	7.7	–	100.0	98.4	–
Ottoville village, Putnam County	320	21.9	32.2	5.6	23.1	–	–	98.8	96.9	–
Otway village, Scioto County	42	14.3	47.6	9.5	14.3	–	9.5	92.9	7.1	–
Overlook-Page Manor CDP, Montgomery County	5 248	2.1	2.9	6.4	20.2	–	.1	99.1	99.0	.1
Owensville village, Clermont County	448	34.6	21.9	32.1	12.5	–	–	97.3	89.3	–
Oxford city, Butler County	5 327	14.8	17.9	23.8	15.4	4.9	.4	99.7	98.6	.4
Painesville city, Lake County	6 404	7.0	38.3	17.5	14.5	4.0	.1	99.7	98.9	.4
Palestine village, Darke County	82	7.3	57.3	–	20.7	–	–	–	4.9	2.4
Pandora village, Putnam County	376	8.8	50.0	1.6	24.5	–	1.3	96.5	80.3	.5
Park Layne CDP, Clark County	1 618	5.4	1.2	4.1	19.0	–	–	99.1	98.8	1.4
Parma city, Cuyahoga County	35 589	4.7	10.3	8.1	13.6	1.7	.2	99.9	96.3	.3
Parma Heights city, Cuyahoga County	9 544	2.3	2.9	17.8	11.2	2.6	.3	99.9	99.3	.3
Parral village, Tuscarawas County	112	13.4	30.4	2.7	11.6	–	2.7	9.8	98.2	–
Pataskala village, Licking County	1 233	26.4	15.8	8.8	9.2	–	.5	94.0	93.9	–
Patterson village, Hardin County	44	4.5	47.7	–	25.0	–	6.8	–	–	6.8
Paulding village, Paulding County	1 107	4.1	34.1	9.5	16.0	–	1.1	99.8	97.6	.8
Payne village, Paulding County	504	11.5	38.9	5.0	15.7	–	1.0	99.0	98.2	1.4
Peebles village, Adams County	772	19.9	28.6	4.5	13.5	–	1.9	99.2	96.1	4.0
Pemberville village, Wood County	511	4.9	48.3	6.8	21.3	2.2	–	100.0	89.8	.4
Peninsula village, Summit County	253	6.3	51.4	7.1	18.2	–	5.1	1.6	3.2	2.8
Pepper Pike city, Cuyahoga County	2 170	13.5	2.3	2.7	65.2	–	–	91.0	37.6	–
Perry village, Lake County	340	13.2	53.2	10.3	24.7	–	–	97.6	8.8	.9
Perry Heights CDP, Stark County	3 459	6.1	7.3	6.5	10.0	.4	–	96.1	95.1	.2
Perrysburg city, Wood County	5 044	24.1	14.2	11.9	30.9	5.5	.1	100.0	99.2	.3
Perrysville village, Ashland County	334	7.8	55.4	9.0	10.8	–	.6	99.7	99.1	–
Phillipsburg village, Montgomery County	258	1.2	47.7	5.0	16.3	–	–	97.7	6.6	–
Philo village, Muskingum County	301	4.3	39.5	7.0	10.0	–	.7	100.0	5.6	2.0
Pickerington village	2 167	45.9	7.0	7.2	24.0	3.9	.2	88.6	94.4	.2
Fairfield County	2 151	46.3	6.7	7.3	23.8	3.9	.2	89.3	95.1	.2
Franklin County	16	–	37.5	–	37.5	–	–	–	–	–
Pigeon Creek CDP, Summit County	312	22.8	1.9	–	60.3	–	–	–	–	–
Piketon village, Pike County	710	23.2	13.8	15.5	9.3	.7	.8	99.4	94.4	1.0
Pioneer village, Williams County	507	18.3	43.4	8.5	16.8	–	.4	96.1	95.5	1.6
Piqua city, Miami County	8 034	4.8	42.7	11.1	14.8	.4	.2	99.1	98.5	.8
Pitsburg village, Darke County	171	.6	37.4	3.5	18.7	–	1.2	3.5	7.0	1.2
Plain City village	928	13.8	36.6	15.8	17.7	.9	.2	98.5	96.6	1.4
Madison County	557	20.8	38.2	20.1	14.2	1.4	–	99.1	98.7	2.0
Union County	371	3.2	34.2	9.4	22.9	–	.5	97.6	93.3	.5
Plainfield village, Coshocton County	78	5.1	39.7	–	19.2	–	–	–	–	–
Pleasant City village, Guernsey County	221	4.1	55.2	8.1	13.6	–	1.8	98.2	18.1	3.6
Pleasant Grove CDP, Muskingum County	790	11.1	15.2	11.5	8.4	–	.9	65.6	27.5	–
Pleasant Hill village, Miami County	416	7.5	47.1	6.0	20.0	–	.5	96.4	95.4	.5
Pleasant Plain village, Warren County	46	–	65.2	–	19.6	–	–	80.4	–	–
Pleasant Run CDP, Hamilton County	1 528	3.9	1.2	–	23.5	–	–	98.0	86.1	.3
Pleasant Run Farm CDP, Hamilton County	1 373	4.7	–	3.0	39.8	–	–	100.0	99.1	–
Pleasantville village, Fairfield County	331	23.9	51.1	15.1	12.7	3.3	1.2	98.8	97.9	1.2
Plymouth village	732	5.9	41.8	6.3	14.6	.5	.3	98.2	97.4	.4
Huron County	360	8.1	36.4	6.9	11.9	1.1	–	98.9	98.3	.8
Richland County	372	3.8	47.0	5.6	17.2	–	.5	97.6	96.5	–
Poland village, Mahoning County	1 144	5.2	24.9	4.5	18.0	2.2	–	95.1	96.4	–
Polk village, Ashland County	121	9.9	47.1	5.0	17.4	–	–	90.1	5.8	5.0
Pomeroy village, Meigs County	1 084	9.6	56.9	11.3	15.2	–	1.8	97.1	83.1	4.9
Portage village, Wood County	172	7.0	58.7	9.9	29.7	–	–	78.5	12.2	–
Portage Lakes CDP, Summit County	5 865	9.3	16.6	9.1	13.5	1.1	1.0	8.2	34.1	.3
Port Clinton city, Ottawa County	3 474	22.6	30.6	17.6	13.8	15.1	–	100.0	99.4	.4
Port Jefferson village, Shelby County	139	10.1	53.2	5.8	16.5	–	–	5.0	12.2	–
Portsmouth city, Scioto County	10 734	6.1	51.3	16.1	11.7	.7	.5	100.0	98.6	1.8
Port Washington village, Tuscarawas County	226	4.9	55.3	4.0	19.0	–	–	3.5	90.3	–
Port William village, Clinton County	105	13.3	46.7	4.8	15.2	–	13.3	–	–	11.4
Potsdam village, Miami County	95	–	47.4	2.1	21.1	–	–	–	–	–
Powell village, Delaware County	752	82.2	6.6	–	72.1	–	.3	98.9	86.2	–
Powhatan Point village, Belmont County	824	9.2	34.7	6.8	8.6	–	.5	99.8	98.7	.2
Proctorville village, Lawrence County	350	4.9	30.0	10.6	5.7	–	.9	95.4	98.0	1.7
Prospect village, Marion County	445	5.4	50.1	4.7	21.8	–	.4	7.0	96.9	–
Put-in-Bay village, Ottawa County	196	10.7	66.3	7.1	22.4	–	1.0	56.1	31.1	3.1
Quaker City village, Guernsey County	257	5.1	56.8	2.3	14.4	–	1.2	93.8	95.7	.8
Quincy village, Logan County	242	7.4	57.0	7.0	24.0	–	2.1	97.1	95.5	–
Racine village, Meigs County	310	18.4	31.3	3.5	18.4	–	–	98.4	93.2	–
Rarden village, Scioto County	80	5.0	41.3	–	21.3	–	6.3	82.5	–	3.8
Ravenna city, Portage County	5 203	10.1	38.2	19.5	12.9	1.6	.7	99.3	98.4	1.5
Rawson village, Hancock County	176	6.8	61.4	1.7	19.3	–	–	89.8	7.4	–
Rayland village, Jefferson County	213	1.9	47.4	5.6	16.0	–	.9	100.0	89.2	.9
Reading city, Hamilton County	5 117	7.7	21.9	24.8	17.8	.4	.3	99.7	99.6	.4
Reminderville village, Summit County	818	15.0	1.3	1.1	24.1	31.4	.2	96.7	98.2	–
Rendville village, Perry County	11	–	63.6	81.8	–	–	9.1	90.9	–	9.1
Republic village, Seneca County	241	1.7	53.9	4.6	17.8	–	–	89.6	29.5	1.2
Reynoldsburg city	10 608	30.5	1.6	10.9	22.3	4.0	.1	98.6	96.8	.4
Fairfield County	–	–	–	–	–	–	–	–	–	–
Franklin County	10 147	30.8	1.6	11.4	21.8	4.2	.1	99.4	98.5	.4
Licking County	461	24.5	2.0	1.3	33.4	–	–	80.0	59.7	–
Richfield village, Summit County	1 162	6.7	15.2	3.3	26.4	2.2	.6	8.9	8.2	1.4
Richmond village, Jefferson County	190	7.4	37.4	5.3	5.3	–	–	92.6	11.1	–
Richmond Heights city, Cuyahoga County	4 503	8.0	1.7	21.1	17.7	6.0	–	99.5	81.9	–
Richwood village, Union County	948	5.3	44.2	10.0	17.4	.6	1.1	96.7	97.2	.2
Ridgeway village	145	12.4	66.2	3.4	21.4	–	2.8	–	2.1	6.9
Hardin County	98	7.1	65.3	2.0	19.4	–	4.1	–	3.1	8.2
Logan County	47	23.4	68.1	6.4	25.5	–	–	–	–	4.3

TIPSII [UPF] GPH539 CENSUS90 72583600 05/13/92 1:03 PM MACHINE: C DATA:CENSUS90S*PH5TIPSDA39. 04/29/92 09:58:32 TAPE: NONE FRAME: 290
TSF:CENSUS90*92. 04/29/92 14:11:16 UTF:CENSUS90*93. 04/29/92 14:11:16 META:CENSUS90S*PH5TABLES39. 04/29/92 14:40:02

Table 12. **Structural, Plumbing, and Equipment Characteristics: 1990**—Con.

[Data based on sample and subject to sampling variability, see text. For definitions of terms and meanings of symbols, see text]

State County Place and [In Selected States] County Subdivision	All housing units	Percent								
		Year structure built		Bedrooms						
		1980 to March 1990	1939 or earlier	None or 1	4 or more	Condominium	Lacking complete plumbing facilities	With public water system or private company	With public sewer	Lacking complete kitchen facilities
PLACE AND COUNTY SUBDIVISION—Con.										
Rio Grande village, Gallia County	298	32.2	11.7	4.0	14.4	–	–	99.3	96.6	–
Ripley village, Brown County	863	6.5	37.9	10.9	13.0	.7	1.0	98.3	98.4	4.2
Risingsun village, Wood County	246	3.3	57.3	2.4	23.2	–	2.0	8.1	9.8	2.0
Rittman city	2 334	15.5	22.3	7.0	13.9	–	.3	97.5	95.6	.3
Medina County	35	54.3	20.0	–	57.1	–	–	31.4	–	–
Wayne County	2 299	14.9	22.4	7.1	13.2	–	.3	98.5	97.0	.3
Riverlea village, Franklin County	217	.9	9.7	.5	24.4	–	–	100.0	100.0	–
Riverside village, Montgomery County	845	4.3	9.9	36.6	3.2	1.5	.8	98.7	97.9	1.9
Roaming Shores village, Ashtabula County	401	29.9	1.5	.5	22.9	–	–	98.3	98.0	.5
Rochester village, Lorain County	75	–	61.3	–	36.0	–	–	90.7	12.0	–
Rock Creek village, Ashtabula County	211	1.4	66.8	3.8	31.8	–	–	95.7	81.0	–
Rockford village, Mercer County	491	8.8	50.5	6.7	23.8	–	.4	95.7	94.1	–
Rocky Ridge village, Ottawa County	154	10.4	35.1	1.3	12.3	–	–	1.3	4.5	1.3
Rocky River city, Cuyahoga County	9 691	7.5	19.4	12.2	22.6	18.4	.2	100.0	99.9	–
Rogers village, Columbiana County	106	4.7	67.9	1.9	27.4	–	–	–	–	–
Rome village, Adams County	57	12.3	49.1	–	12.3	–	15.8	84.2	–	12.3
Rosemount CDP, Scioto County	838	16.0	18.7	6.7	15.2	–	–	100.0	88.3	.8
Roseville village	741	10.1	52.8	9.0	10.7	–	.8	99.2	98.9	.8
Muskingum County	363	3.9	56.2	12.4	11.6	–	1.7	100.0	99.4	1.7
Perry County	378	16.1	49.5	5.8	9.8	–	–	98.4	98.4	–
Ross CDP, Butler County	759	.7	24.4	2.0	13.6	–	–	16.3	7.4	1.3
Rossburg village, Darke County	85	4.7	34.1	9.4	17.6	–	–	–	9.4	–
Rossford city, Wood County	2 442	8.8	23.9	9.4	13.6	–	–	99.5	99.4	.3
Roswell village, Tuscarawas County	91	3.3	54.9	4.4	20.9	–	–	–	7.7	–
Rushsylvania village, Logan County	214	7.9	50.5	7.5	15.0	–	.9	97.7	94.9	.9
Rushville village, Fairfield County	94	8.5	59.6	13.8	28.7	–	2.1	9.6	13.8	2.1
Russells Point village, Logan County	1 003	24.1	17.7	17.3	6.9	6.8	1.2	98.6	99.1	1.3
Russellville village, Brown County	210	2.9	51.0	7.6	14.8	–	–	95.2	4.8	1.4
Russia village, Shelby County	145	10.3	25.5	2.8	13.8	–	–	2.8	7.6	–
Rutland village, Meigs County	207	15.9	41.1	1.9	14.0	–	–	94.7	13.0	–
Sabina village, Clinton County	1 104	19.4	26.9	6.8	6.1	–	–	98.1	97.6	–
St. Bernard city, Hamilton County	2 343	1.7	62.3	25.6	13.6	5.8	–	100.0	99.2	.9
St. Clairsville city, Belmont County	2 265	10.7	20.0	12.7	15.0	–	.3	98.6	96.6	–
St. Henry village, Mercer County	593	16.0	19.7	.7	21.4	–	.7	90.1	94.3	–
St. Louisville village, Licking County	138	–	68.1	–	6.5	–	–	100.0	4.3	–
St. Martin village, Brown County	43	20.9	39.5	–	25.6	–	7.0	51.2	48.8	7.0
St. Marys city, Auglaize County	3 285	11.5	36.1	8.5	14.7	1.2	–	100.0	99.4	.9
St. Paris village, Champaign County	697	8.8	59.1	6.0	16.2	–	1.0	99.6	99.7	.3
Salem city, Columbiana County	5 300	6.3	43.5	14.3	14.7	3.1	.5	99.7	99.5	.5
Salesville village, Guernsey County	35	5.7	60.0	5.7	22.9	–	11.4	–	–	–
Salineville village	648	14.5	50.8	7.1	9.7	–	.8	94.8	90.7	1.4
Columbiana County	648	14.5	50.8	7.1	9.7	–	.8	94.8	90.7	1.4
Jefferson County	–	–	–	–	–	–	–	–	–	–
Sandusky city, Erie County	13 416	7.9	44.4	16.7	12.5	3.4	.2	99.9	99.6	.7
Sandusky South CDP, Erie County	2 157	13.2	6.6	2.4	23.1	3.3	.5	100.0	95.4	.8
Sarahsville village, Noble County	86	4.7	38.4	2.3	7.0	–	–	97.7	11.6	7.0
Sardinia village, Brown County	317	18.6	31.9	3.8	17.0	–	2.2	99.4	97.5	1.3
Savannah village, Ashland County	140	2.1	65.0	7.9	20.7	–	–	85.7	5.0	–
Scio village, Harrison County	401	8.2	48.4	12.0	15.2	–	–	94.3	87.8	–
Sciotodale CDP, Scioto County	450	5.8	28.7	.7	11.1	–	–	94.4	70.7	–
Scott village	141	7.1	44.7	6.4	22.0	–	–	–	9.9	–
Paulding County	55	3.6	47.3	7.3	32.7	–	–	–	9.1	–
Van Wert County	86	9.3	43.0	5.8	15.1	–	–	–	10.5	–
Seaman village, Adams County	401	17.7	31.7	4.7	15.0	–	–	100.0	97.0	–
Sebring city, Mahoning County	1 830	4.4	45.1	13.9	9.8	–	.9	99.5	97.5	1.2
Senecaville village, Guernsey County	213	17.8	60.1	1.9	16.0	–	2.3	80.8	1.4	2.3
Seven Hills city, Cuyahoga County	4 584	7.7	2.6	.3	28.7	.2	.4	99.7	85.2	–
Seven Mile village, Butler County	318	6.6	45.3	4.4	11.6	–	.9	91.2	17.0	–
Seville village, Medina County	650	22.8	36.5	3.7	20.0	11.5	–	98.5	97.5	.5
Shadyside village, Belmont County	1 835	5.7	32.6	8.6	8.2	–	–	100.0	95.4	–
Shaker Heights city, Cuyahoga County	13 374	1.6	39.3	8.4	40.0	6.7	.2	100.0	100.0	.4
Sharonville city	5 824	25.5	3.2	16.4	22.2	6.7	.1	99.4	96.3	1.2
Butler County	753	53.9	–	4.4	36.5	–	–	100.0	96.7	–
Hamilton County	5 071	21.3	3.7	18.2	20.1	7.7	.1	99.3	96.3	1.4
Shawnee village, Perry County	302	6.3	71.9	7.3	7.0	–	6.3	96.7	4.6	4.0
Shawnee Hills village, Delaware County	188	27.1	4.8	–	17.0	–	–	86.2	1.1	–
Shawnee Hills CDP, Greene County	755	13.0	.8	–	16.6	–	–	95.1	.4	–
Sheffield village, Lorain County	691	21.0	14.0	1.3	29.1	–	1.0	99.1	38.6	1.0
Sheffield Lake city, Lorain County	3 542	5.2	8.1	10.6	20.0	.5	.6	99.6	98.8	–
Shelby city, Richland County	4 012	7.3	32.4	14.3	12.7	.4	1.3	99.2	96.7	.7
Sherrodsville village, Carroll County	115	11.3	48.7	2.6	8.7	–	–	4.3	99.1	–
Sherwood CDP, Hamilton County	1 222	13.3	4.0	1.8	49.8	–	–	98.8	90.5	–
Sherwood village, Defiance County	312	5.1	35.3	3.8	21.8	–	.6	94.6	94.9	1.0
Shiloh CDP, Montgomery County	6 226	3.2	12.4	21.9	10.2	4.0	.1	99.9	99.5	.2
Shiloh village, Richland County	259	5.8	49.4	5.0	24.7	–	.8	95.8	96.9	–
Shreve village, Wayne County	660	5.2	43.8	5.0	16.7	–	–	98.8	97.7	.3
Sidney city, Shelby County	7 386	13.7	29.1	11.5	13.2	2.2	.4	99.0	98.5	.2
Silver Lake village, Summit County	1 274	4.2	14.8	8.9	36.6	14.5	–	93.5	100.0	–
Silverton city, Hamilton County	2 682	2.2	18.6	31.2	9.7	–	–	100.0	99.2	.4
Sinking Spring village, Highland County	69	14.5	39.1	4.3	20.3	–	14.5	–	–	10.1
Smithfield village, Jefferson County	321	3.7	43.6	4.7	20.9	–	1.6	99.1	18.1	1.6
Smithville village, Wayne County	540	9.6	25.7	4.6	18.1	–	–	99.6	98.9	–
Solon city, Cuyahoga County	6 601	31.2	5.1	1.8	45.1	2.4	–	95.2	87.2	–
Somerset village, Perry County	588	14.8	46.9	13.8	17.0	1.4	.7	99.0	96.9	1.7
Somerville village, Butler County	105	12.4	55.2	–	15.2	–	–	3.8	1.9	–

TIPSII [UPF] GPH539 CENSUS90 72583600 05/13/92 1:03 PM MACHINE: C DATA:CENSUS90S*PH5TIPSDA39. 04/29/92 09:58:32 TAPE: NONE FRAME: 291
TSF:CENSUS90*92. 04/29/92 14:11:16 UTF:CENSUS90*93. 04/29/92 14:11:16 META:CENSUS90S*PH5TABLES39. 04/29/92 14:40:02

Table 12. **Structural, Plumbing, and Equipment Characteristics: 1990**—Con.

[Data based on sample and subject to sampling variability, see text. For definitions of terms and meanings of symbols, see text]

State County Place and [In Selected States] County Subdivision	All housing units	Percent								
		Year structure built		Bedrooms						
		1980 to March 1990	1939 or earlier	None or 1	4 or more	Condominium	Lacking complete plumbing facilities	With public water system or private company	With public sewer	Lacking complete kitchen facilities
PLACE AND COUNTY SUBDIVISION—Con.										
South Amherst village, Lorain County	617	7.0	34.7	2.4	20.6	–	–	97.4	4.5	.3
South Bloomfield village, Pickaway County	354	26.6	14.4	3.4	2.5	–	1.1	24.3	23.7	1.1
South Canal CDP, Trumbull County	480	5.0	15.0	–	15.6	–	–	39.0	10.4	–
South Charleston village, Clark County	682	5.0	46.0	13.8	18.3	.6	.9	97.5	93.7	.3
South Euclid city, Cuyahoga County	9 565	2.3	16.5	5.8	22.0	4.5	–	99.9	99.2	.1
South Lebanon village, Warren County	959	12.4	12.3	7.0	9.3	–	–	100.0	97.4	.7
South Middletown CDP, Butler County	1 249	3.0	19.2	6.6	6.5	–	1.0	99.3	61.7	1.2
South Point village, Lawrence County	1 479	13.3	7.0	5.5	12.4	–	–	98.4	97.4	1.0
South Russell village, Geauga County	1 174	23.4	5.3	–	62.5	4.7	.3	14.6	67.5	–
South Salem village, Ross County	77	18.2	61.0	9.1	9.1	–	19.5	77.9	–	9.1
South Solon village, Madison County	163	1.2	64.4	1.2	16.6	–	1.8	100.0	10.4	–
South Vienna village, Clark County	220	7.3	42.3	7.3	17.7	–	–	82.7	10.5	–
South Webster village, Scioto County	321	8.1	26.8	.6	12.5	–	1.2	97.8	5.3	.6
South Zanesville village, Muskingum County	822	17.8	20.2	6.4	5.4	.7	.5	99.9	95.3	–
Sparta village, Morrow County	79	13.9	51.9	11.4	13.9	–	–	–	–	–
Spencer village, Medina County	274	2.2	49.3	3.6	23.7	–	–	100.0	96.0	–
Spencerville village, Allen County	858	15.6	37.1	4.3	19.5	–	–	99.2	100.0	–
Springboro city	2 287	32.7	7.7	.4	29.4	1.9	1.3	96.3	94.0	1.0
Montgomery County	–	–	–	–	–	–	–	–	–	–
Warren County	2 287	32.7	7.7	.4	29.4	1.9	1.3	96.3	94.0	1.0
Springdale city, Hamilton County	4 425	20.2	2.2	10.7	16.9	11.7	.2	99.8	99.9	–
Springfield city, Clark County	29 562	5.2	40.9	16.2	10.3	2.2	.6	99.4	98.5	1.2
Spring Valley village, Greene County	199	–	64.3	2.5	24.6	–	2.5	96.0	40.2	1.5
Stafford village, Monroe County	46	10.9	65.2	–	15.2	–	8.7	71.7	–	8.7
Steubenville city, Jefferson County	9 996	2.7	37.7	15.6	13.1	.6	1.1	99.6	98.4	1.4
Stockport village, Morgan County	237	23.6	48.1	11.4	13.5	–	.8	100.0	98.3	1.7
Stone Creek village, Tuscarawas County	70	–	64.3	10.0	28.6	–	–	–	–	–
Stony Prairie CDP, Sandusky County	556	9.0	25.0	.9	21.0	–	1.8	34.0	88.5	2.3
Stoutsville village, Fairfield County	197	6.6	54.3	6.6	13.2	–	4.6	49.2	11.7	3.0
Stow city, Summit County	10 462	25.1	6.9	7.6	26.9	6.6	–	93.2	97.0	.3
Strasburg village, Tuscarawas County	861	10.0	29.8	13.9	16.4	1.4	–	97.1	98.4	–
Stratton village, Jefferson County	151	14.6	35.8	5.3	4.6	–	–	100.0	98.0	–
Streetsboro city, Portage County	3 827	32.5	5.0	12.3	13.1	3.8	.6	58.5	82.8	.1
Strongsville city, Cuyahoga County	13 099	29.5	3.0	7.0	37.2	4.7	.2	98.5	91.4	.1
Struthers city, Mahoning County	4 948	2.6	36.2	6.1	10.4	–	.6	99.5	99.4	1.3
Stryker village, Williams County	559	14.7	43.5	5.7	15.4	–	–	94.3	94.8	–
Sugar Bush Knolls village, Portage County	67	11.9	–	–	59.7	–	–	–	95.5	–
Sugarcreek village, Tuscarawas County	839	11.4	29.8	6.7	14.4	–	–	99.8	97.5	1.1
Sugar Grove village, Fairfield County	166	18.1	60.2	4.8	19.9	–	.6	100.0	97.0	.6
Summerfield village, Noble County	127	7.1	69.3	4.7	15.7	–	3.9	88.2	4.7	–
Summerside CDP, Clermont County	1 727	18.8	–	15.5	8.8	6.1	–	99.6	99.6	–
Summit Station CDP, Licking County	508	13.2	22.2	–	15.6	–	–	–	13.0	–
Summitville village, Columbiana County	52	–	44.2	7.7	23.1	–	5.8	–	–	1.9
Sunbury village, Delaware County	783	13.2	30.3	6.0	16.3	–	.1	98.6	96.9	–
Swanton village	1 233	10.9	28.1	4.6	18.7	–	.5	98.9	97.0	–
Fulton County	1 155	11.7	30.0	4.9	19.1	–	.5	99.7	97.6	–
Lucas County	78	–	–	–	11.5	–	–	88.5	88.5	–
Sycamore village, Wyandot County	375	3.2	64.8	4.0	22.4	–	.5	98.4	28.5	–
Sylvania city, Lucas County	6 666	21.3	8.8	10.6	31.7	10.5	.2	97.3	98.0	.2
Syracuse village, Meigs County	369	9.8	26.3	4.3	19.2	–	3.3	97.0	88.9	2.4
Tallmadge city, Summit County	5 732	11.1	9.2	9.3	22.5	.2	.2	74.4	95.8	.4
Tarlton village, Pickaway County	132	2.3	56.1	3.8	6.8	–	9.8	–	–	2.3
Terrace Park village, Hamilton County	784	6.9	29.6	.8	44.9	–	–	99.7	2.9	.5
The Plains CDP, Athens County	1 135	34.7	15.8	13.7	9.5	–	.6	91.9	86.2	–
The Village of Indian Hill city, Hamilton County	1 965	7.6	25.1	–	74.2	–	.5	99.4	46.5	.9
Thornville village, Perry County	285	7.0	49.1	4.2	26.0	–	.7	96.8	94.0	.7
Thurston village, Fairfield County	181	16.6	49.7	7.2	15.5	–	–	98.9	100.0	–
Tiffin city, Seneca County	7 461	6.1	44.9	14.3	14.6	.3	.3	95.4	98.5	.8
Tiltonsville village, Jefferson County	704	5.0	47.4	11.5	7.4	–	–	100.0	100.0	–
Timberlake village, Lake County	304	2.6	7.6	1.0	25.7	–	–	100.0	100.0	–
Tipp City city, Miami County	2 642	20.4	24.8	8.4	11.8	.6	–	99.5	99.5	–
Tiro village, Crawford County	102	1.0	72.5	4.9	26.5	–	7.8	–	6.9	4.9
Toledo city, Lucas County	142 125	7.1	35.1	14.9	11.4	1.5	.3	99.8	99.4	.5
Tontogany village, Wood County	151	4.0	59.6	3.3	15.2	–	–	98.0	97.4	–
Toronto city, Jefferson County	2 673	7.2	47.0	10.6	12.8	.6	.3	99.7	98.8	.2
Tremont City village, Clark County	202	17.3	48.0	4.5	10.4	–	–	2.5	3.0	1.0
Trenton city, Butler County	2 243	8.9	10.7	4.2	8.5	.5	.3	98.3	98.4	–
Trimble village, Athens County	182	6.6	63.2	8.2	14.8	–	–	100.0	3.3	.5
Trotwood city, Montgomery County	3 749	12.2	7.4	15.8	8.1	1.8	.1	97.6	97.4	.2
Troy city, Miami County	8 006	7.3	27.3	12.5	14.5	.7	.3	98.5	96.7	.4
Turnpike Interchange CDP, Trumbull County	460	2.0	18.5	4.8	13.3	–	–	39.6	16.5	2.8
Turpin Hills CDP, Hamilton County	1 734	30.0	3.5	6.1	63.4	3.6	–	99.7	94.3	.6
Tuscarawas village, Tuscarawas County	367	15.8	46.9	7.6	11.7	–	.5	92.4	97.3	–
Twinsburg city, Summit County	3 855	37.8	5.5	8.3	17.6	17.4	.2	93.9	92.3	–
Uhrichsville city, Tuscarawas County	2 370	5.5	51.2	10.4	11.6	–	.3	99.5	98.4	–
Union city, Montgomery County	1 826	11.4	4.2	2.1	14.9	1.3	.4	98.7	97.7	–
Union City village, Darke County	791	7.0	32.2	9.9	9.7	1.4	.4	98.9	97.3	1.0
Uniontown CDP, Stark County	1 186	9.4	11.0	3.6	22.3	–	–	–	–	–
Unionville Center village, Union County	90	2.2	45.6	5.6	21.1	–	4.4	–	–	–
Uniopolis village, Auglaize County	99	9.1	42.4	2.0	20.2	–	–	–	90.9	1.0
University Heights city, Cuyahoga County	5 286	1.7	24.2	7.9	31.3	.4	–	100.0	100.0	–
Upper Arlington city, Franklin County	14 376	3.7	12.4	3.5	33.6	8.6	–	99.5	99.7	1.1
Upper Sandusky city, Wyandot County	2 529	13.4	36.8	11.5	15.5	–	–	99.8	97.2	.4
Urbana city, Champaign County	4 777	12.1	36.8	13.5	11.6	.6	.9	99.0	98.6	.9
Urbancrest village, Franklin County	348	8.0	10.9	12.9	3.4	4.0	.6	97.7	95.1	2.3
Utica village	849	9.0	47.3	10.1	18.8	–	–	92.7	94.2	1.2
Knox County	9	–	–	–	–	–	–	–	–	–
Licking County	840	9.0	47.9	10.2	19.0	–	–	93.7	95.2	1.2
Valley Hi village, Logan County	101	40.6	8.9	7.9	2.0	–	–	30.7	38.6	–
Valley View village, Cuyahoga County	691	29.2	15.9	1.7	39.5	.6	–	92.8	85.4	–
Valleyview village, Franklin County	263	1.5	32.3	3.0	9.9	–	.8	100.0	99.2	.8
Van Buren village, Hancock County	121	2.5	52.1	–	24.0	–	–	2.5	9.9	–
Vandalia city, Montgomery County	5 862	12.8	3.6	15.3	12.8	1.9	–	96.3	96.1	–

TIPSII [UPF] GPH539 CENSUS90 72583600 05/13/92 1:03 PM MACHINE: C DATA:CENSUS90S*PH5TIPSDA39. 04/29/92 09:58:32 TAPE: NONE FRAME: 292
TSF:CENSUS90*92. 04/29/92 14:11:16 UTF:CENSUS90*93. 04/29/92 14:11:16 META:CENSUS90S*PH5TABLES39. 04/29/92 14:40:02

Table 12. **Structural, Plumbing, and Equipment Characteristics: 1990**—Con.

[Data based on sample and subject to sampling variability, see text. For definitions of terms and meanings of symbols, see text]

State County Place and [In Selected States] County Subdivision	All housing units	Percent								
		Year structure built		Bedrooms						
		1980 to March 1990	1939 or earlier	None or 1	4 or more	Condominium	Lacking complete plumbing facilities	With public water system or private company	With public sewer	Lacking complete kitchen facilities
PLACE AND COUNTY SUBDIVISION—Con.										
Vanlue village, Hancock County	139	4.3	75.5	5.0	12.9	–	1.4	7.2	97.8	1.4
Van Wert city, Van Wert County	4 736	8.8	40.8	9.6	15.4	–	.7	99.3	98.4	.8
Venedocia village, Van Wert County	63	6.3	71.4	–	34.9	–	–	–	6.3	–
Vermilion city	4 367	9.8	20.5	6.6	23.2	2.6	.5	92.6	88.4	.8
Erie County	2 272	5.9	28.9	6.4	26.8	.7	–	99.7	97.3	.7
Lorain County	2 095	13.9	11.5	6.7	19.3	4.6	1.0	84.9	78.7	1.0
Verona village	179	–	53.1	6.1	19.0	–	–	86.0	10.6	–
Montgomery County	43	–	46.5	2.3	9.3	–	–	67.4	2.3	–
Preble County	136	–	55.1	7.4	22.1	–	–	91.9	13.2	–
Versailles village, Darke County	971	5.0	43.5	12.5	15.8	–	.4	99.8	99.0	1.0
Vienna Center CDP, Trumbull County	374	8.0	14.2	3.2	15.8	–	1.6	57.2	6.4	–
Vinton village, Gallia County	138	13.0	27.5	4.3	11.6	–	1.4	89.9	7.2	–
Wadsworth city, Medina County	6 218	11.5	24.0	7.7	20.6	3.9	–	98.7	98.1	–
Waite Hill village, Lake County	183	5.5	43.7	2.2	56.3	–	–	77.0	7.7	–
Wakeman village, Huron County	343	7.0	39.9	7.3	22.2	–	.6	97.4	13.4	.6
Walbridge village, Wood County	1 108	15.5	17.2	9.6	10.3	–	1.1	100.0	100.0	2.1
Waldo village, Marion County	153	3.3	54.2	1.3	11.8	–	–	1.3	3.3	–
Walton Hills village, Cuyahoga County	832	13.1	6.5	.8	34.4	–	.4	98.1	96.2	.4
Wapakoneta city, Auglaize County	3 658	15.1	31.3	10.0	10.5	1.2	–	99.5	99.2	.7
Warren city, Trumbull County	21 785	2.9	30.3	11.7	11.4	.6	.2	99.0	98.2	.5
Warrensville Heights city, Cuyahoga County	6 785	.2	2.5	14.1	8.8	11.2	.2	99.4	98.8	.1
Warsaw village, Coshocton County	274	20.4	40.5	13.5	12.8	–	1.1	97.8	95.3	–
Washington city, Fayette County	5 394	10.5	29.1	14.3	8.8	.3	.4	99.3	98.9	1.0
Washingtonville village	348	12.1	51.4	5.5	10.3	–	–	97.4	97.1	.6
Columbiana County	191	3.7	63.9	5.2	11.0	–	–	95.3	96.3	1.0
Mahoning County	157	22.3	36.3	5.7	9.6	–	–	100.0	98.1	–
Waterville village, Lucas County	1 552	23.4	15.1	4.8	28.8	5.5	.5	98.9	97.7	.3
Wauseon city, Fulton County	2 410	13.4	29.4	11.2	19.2	.8	.5	99.8	98.7	.2
Waverly City city, Pike County	2 138	11.1	15.3	10.0	11.5	–	.4	99.7	97.9	2.4
Wayne village, Wood County	318	1.6	59.4	8.2	20.8	–	1.3	98.4	6.9	1.9
Wayne Lakes village, Darke County	320	.6	5.3	14.4	4.7	–	1.3	–	2.2	1.9
Waynesburg village, Stark County	418	3.3	61.7	7.4	23.2	–	–	97.1	97.1	.5
Waynesfield village, Auglaize County	334	10.2	40.7	2.7	11.7	–	.6	97.6	98.5	–
Waynesville village, Warren County	710	19.6	28.0	6.8	14.8	–	.3	99.9	98.5	–
Wellington village, Lorain County	1 609	4.6	40.0	13.5	21.3	1.6	.7	99.7	99.1	–
Wellston city, Jackson County	2 505	18.2	33.0	8.8	15.8	–	–	99.3	88.8	–
Wellsville city, Columbiana County	2 047	9.9	58.5	11.6	12.1	1.0	1.6	98.9	98.4	1.6
West Alexandria village, Preble County	565	14.9	44.8	8.5	12.7	1.9	–	97.0	97.0	–
West Carrollton City city, Montgomery County	6 497	21.3	6.5	13.3	6.6	11.5	.1	99.1	95.6	.1
West Elkton village, Preble County	74	4.1	62.2	2.7	31.1	–	–	74.3	–	–
Westerville city	10 496	31.6	8.1	6.1	40.5	6.5	.1	98.6	97.9	.6
Delaware County	370	54.3	12.7	–	69.5	–	–	90.5	82.7	–
Franklin County	10 126	30.8	8.0	6.3	39.5	6.7	.1	98.9	98.5	.6
West Farmington village, Trumbull County	198	5.1	56.1	9.6	25.3	–	2.0	90.4	18.7	3.5
Westfield Center village, Medina County	316	8.2	26.6	7.0	38.3	–	–	96.8	93.4	–
West Hill CDP, Trumbull County	1 149	18.5	33.8	9.0	5.3	–	.4	96.9	73.3	1.1
West Lafayette village, Coshocton County	920	13.8	27.6	4.0	5.0	–	.7	99.6	99.0	–
Westlake city, Cuyahoga County	11 014	40.0	5.3	11.3	33.9	16.8	.1	99.6	95.7	.3
West Leipsic village, Putnam County	111	9.0	40.5	8.1	19.8	–	–	100.0	45.9	–
West Liberty village, Logan County	652	4.6	53.1	11.3	16.1	–	.5	97.4	98.2	–
West Manchester village, Preble County	172	1.2	54.1	1.7	25.0	–	–	95.3	14.0	–
West Mansfield village, Logan County	305	6.6	65.2	4.9	22.3	–	1.6	97.4	6.6	–
West Millgrove village, Wood County	73	13.7	50.7	–	15.1	–	2.7	2.7	4.1	2.7
West Milton village, Miami County	1 774	8.5	25.1	12.7	10.4	.6	.3	97.9	98.8	.3
Weston village, Wood County	654	18.7	30.6	6.4	14.8	.6	–	99.4	99.2	.9
West Portsmouth CDP, Scioto County	1 413	10.3	24.7	3.4	9.1	–	.8	97.7	81.4	.9
West Rushville village, Fairfield County	47	10.6	72.3	–	17.0	–	–	–	–	–
West Salem village, Wayne County	578	23.9	28.0	11.4	15.7	1.0	–	98.8	97.8	.7
West Union village, Adams County	1 272	17.2	17.1	10.3	10.6	–	2.1	100.0	94.1	1.8
West Unity village, Williams County	679	9.1	38.0	9.4	15.3	–	1.0	99.4	98.8	.6
Wharton village, Wyandot County	149	2.0	59.7	6.0	18.8	–	–	6.0	2.7	–
Wheelersburg CDP, Scioto County	2 077	12.7	10.4	11.7	14.8	2.6	.4	98.3	90.7	–
Whitehall city, Franklin County	9 065	2.3	5.9	17.7	11.1	6.3	.3	99.9	99.2	.6
Whitehouse village, Lucas County	884	17.8	22.4	10.5	16.5	1.9	.3	93.7	90.5	.3
White Oak CDP, Hamilton County	4 846	12.9	3.1	11.9	19.2	1.4	.2	99.4	87.8	.1
White Oak East CDP, Hamilton County	1 450	11.7	2.3	9.6	18.3	1.7	–	100.0	99.7	–
White Oak West CDP, Hamilton County	1 030	8.3	3.7	7.2	32.6	–	–	100.0	50.6	–
Wickliffe city, Lake County	5 623	.9	10.1	4.6	18.5	5.6	.2	100.0	99.6	.4
Wilberforce CDP, Greene County	224	2.2	21.0	–	38.8	–	3.1	62.5	43.8	2.7
Wilkesville village, Vinton County	85	9.4	43.5	3.5	10.6	–	5.9	78.8	–	–
Willard city, Huron County	2 419	21.9	33.5	13.2	12.9	2.0	.3	100.0	99.5	1.5
Williamsburg village, Clermont County	955	9.3	35.4	22.8	9.4	1.6	1.8	99.2	96.9	1.4
Williamsport village, Pickaway County	334	14.7	43.1	7.5	9.3	–	.6	98.2	97.0	.6
Willoughby city, Lake County	8 969	19.0	16.3	11.6	13.3	12.4	.1	100.0	98.8	–
Willoughby Hills city, Lake County	4 235	11.1	5.6	21.2	14.7	1.4	.4	98.8	64.0	.2
Willowick city, Lake County	6 207	2.5	3.8	7.7	16.7	2.2	.1	100.0	99.9	.2
Willshire village, Van Wert County	226	4.9	51.8	2.7	18.6	–	.9	94.2	8.0	–
Wilmington city, Clinton County	4 635	12.6	25.9	18.6	10.6	.3	.7	99.8	96.2	1.5
Wilmot village, Stark County	111	11.7	69.4	7.2	10.8	–	4.5	100.0	98.2	3.6
Wilson village	54	20.4	3.7	1.9	16.7	–	5.6	72.2	64.8	–
Belmont County	15	73.3	–	6.7	–	–	–	–	–	–
Monroe County	39	–	5.1	–	23.1	–	7.7	100.0	89.7	–
Winchester village, Adams County	436	17.2	38.5	14.4	21.6	–	1.8	98.4	77.5	1.8
Windham village, Portage County	1 348	11.2	21.5	5.5	12.2	–	–	94.7	92.5	.5
Wintersville village, Jefferson County	1 695	3.2	10.5	5.1	14.3	–	.3	95.5	97.2	–
Withamsville CDP, Clermont County	1 152	14.0	5.9	19.1	20.0	–	–	99.4	96.8	.3
Woodbourne-Hyde Park CDP, Montgomery County	3 053	10.0	2.1	.4	51.6	3.3	–	99.4	95.4	–
Woodlawn village, Hamilton County	1 109	30.0	11.6	15.1	13.8	–	–	100.0	93.1	–
Woodmere village, Cuyahoga County	484	5.0	4.8	37.0	8.3	2.1	–	75.8	75.2	–
Woodsfield village, Monroe County	1 288	9.1	39.1	7.7	12.6	–	1.9	99.1	90.5	2.0

TIPSII [UPF] GPH539 CENSUS90 72583600 05/13/92 1:03 PM MACHINE: C DATA:CENSUS90S*PH5TIPSDA39. 04/29/92 09:58:32 TAPE: NONE FRAME: 293
TSF:CENSUS90*92. 04/29/92 14:11:16 UTF:CENSUS90*93. 04/29/92 14:11:16 META:CENSUS90S*PH5TABLES39. 04/29/92 14:40:02

Table 12. **Structural, Plumbing, and Equipment Characteristics: 1990**—Con.

[Data based on sample and subject to sampling variability, see text. For definitions of terms and meanings of symbols, see text]

State County Place and [In Selected States] County Subdivision	All housing units	Percent								
		Year structure built		Bedrooms						
		1980 to March 1990	1939 or earlier	None or 1	4 or more	Condominium	Lacking complete plumbing facilities	With public water system or private company	With public sewer	Lacking complete kitchen facilities
PLACE AND COUNTY SUBDIVISION—Con.										
Woodstock village, Champaign County	101	6.9	67.3	5.9	32.7	–	3.0	3.0	7.9	3.0
Woodville village, Sandusky County	751	3.3	38.2	2.7	19.4	–	–	98.8	99.3	–
Wooster city, Wayne County	9 015	14.2	27.6	14.4	17.0	3.2	.4	94.3	94.2	.3
Worthington city, Franklin County	5 742	9.4	7.2	3.9	40.8	7.9	.2	98.2	97.9	–
Wren village, Van Wert County	89	3.4	67.4	7.9	18.0	–	13.5	–	7.9	16.9
Wright-Patterson AFB CDP	2 452	3.3	8.6	2.1	28.2	2.5	–	99.1	99.7	–
Greene County	921	2.5	13.1	1.7	21.9	1.6	–	98.2	100.0	–
Montgomery County	1 531	3.8	5.8	2.3	31.9	3.1	–	99.7	99.5	–
Wyoming city, Hamilton County	3 280	5.6	36.9	5.9	41.6	5.1	–	100.0	98.6	.5
Xenia city, Greene County	9 325	6.5	16.7	11.1	12.3	.8	.2	99.7	98.7	.6
Yankee Lake village, Trumbull County	29	6.9	24.1	17.2	24.1	–	–	–	–	–
Yellow Springs village, Greene County	1 633	9.1	25.9	16.9	20.9	1.0	–	99.3	99.0	.7
Yorkshire village, Darke County	52	5.8	57.7	3.8	23.1	–	3.8	–	3.8	–
Yorkville village	623	1.6	44.6	14.1	8.5	–	.3	100.0	99.7	2.4
Belmont County	223	3.6	43.5	9.0	9.4	–	.9	100.0	100.0	.9
Jefferson County	400	.5	45.3	17.0	8.0	–	–	100.0	99.5	3.3
Youngstown city	40 805	2.0	44.2	12.1	13.4	.5	.7	99.6	98.8	1.2
Mahoning County	40 788	2.0	44.2	12.1	13.4	.5	.7	99.6	98.8	1.2
Trumbull County	17	–	100.0	–	–	–	–	100.0	100.0	–
Zaleski village, Vinton County	143	6.3	38.5	1.4	12.6	–	2.8	90.9	1.4	2.8
Zanesfield village, Logan County	99	2.0	70.7	12.1	18.2	–	–	4.0	11.1	–
Zanesville city, Muskingum County	11 770	7.0	48.9	16.7	8.3	.8	.7	99.7	97.9	.5
Zoar village, Tuscarawas County	86	4.7	46.5	–	38.4	–	–	69.8	70.9	–

TIPSII [UPF] GPH539 CENSUS90 72583600 05/13/92 1:03 PM MACHINE: C DATA:CENSUS90S*PH5TIPSDA39. 04/29/92 09:58:32 TAPE: NONE FRAME: 294
TSF:CENSUS90*92. 04/29/92 14:11:16 UTF:CENSUS90*93. 04/29/92 14:11:16 META:CENSUS90S*PH5TABLES39. 04/29/92 14:40:02

Table 13. **Fuels and Equipment Characteristics: 1990**

[Data based on sample and subject to sampling variability, see text. For definitions of terms and meanings of symbols, see text]

State County County Subdivision Place	All occupied housing units	Percent with— House heating fuel: Utility gas	Bottled, tank, or LP gas	Electricity	Fuel oil, kerosene, etc.	Other or none	Vehicles available: None	1	2 or more	No telephone in unit
The State	**4 087 546**	**68.2**	**3.8**	**16.8**	**7.5**	**3.8**	**10.2**	**33.1**	**56.8**	**4.7**
Adams County	9 192	16.7	17.8	20.0	23.5	22.0	10.7	33.1	56.3	17.6
Bratton township	296	2.4	22.0	18.2	22.0	35.5	–	18.9	81.1	22.0
Brush Creek township	482	–	22.0	5.8	34.9	37.3	12.2	30.3	57.5	18.7
Franklin township	386	–	18.7	19.4	25.1	36.8	1.8	36.0	62.2	13.2
Green township	261	–	28.7	14.6	24.5	32.2	15.3	30.7	54.0	33.7
Rome village	45	–	28.9	22.2	24.4	24.4	17.8	26.7	55.6	24.4
Jefferson township	294	–	35.4	7.5	16.7	40.5	8.2	33.7	58.2	22.4
Liberty township	480	7.5	14.4	25.2	17.3	35.6	5.0	27.9	67.1	8.8
West Union village (pt.)	–	–	–	–	–	–	–	–	–	–
Manchester township	968	67.1	5.8	16.0	6.6	4.4	17.3	40.4	42.4	27.7
Manchester village (pt.)	895	72.2	4.7	12.5	6.1	4.5	16.1	41.8	42.1	26.9
Meigs township	1 326	.5	17.2	25.2	36.6	20.6	11.2	34.1	54.7	10.9
Peebles village	708	.1	15.8	28.4	45.8	9.9	16.5	41.5	41.9	16.0
Monroe township	248	2.4	36.7	21.0	16.9	23.0	13.7	26.2	60.1	14.1
Oliver township	270	–	30.7	8.1	32.2	28.9	13.7	23.3	63.0	35.6
Scott township	692	–	28.6	22.1	34.0	15.3	11.3	34.5	54.2	19.9
Seaman village	372	–	30.4	22.0	41.1	6.5	13.7	40.1	46.2	16.9
Sprigg township	510	19.4	13.5	16.5	13.3	37.3	–	32.9	67.1	14.3
Manchester village (pt.)	–	–	–	–	–	–	–	–	–	–
Tiffin township	1 945	37.3	11.1	21.9	15.4	14.3	13.8	35.9	50.3	16.5
West Union village (pt.)	1 194	57.0	5.3	21.9	11.6	4.2	18.0	41.0	41.0	20.7
Wayne township	388	–	16.0	22.7	38.1	23.2	9.3	27.1	63.7	18.8
Cherry Fork village	83	–	25.3	12.0	51.8	10.8	21.7	28.9	49.4	20.5
Winchester township	646	.5	21.7	29.3	32.2	16.4	9.0	31.7	59.3	10.7
Winchester village	398	.8	27.1	35.4	27.9	8.8	9.3	37.9	52.8	11.8
Allen County	39 408	65.0	5.1	22.1	4.7	3.2	8.4	32.6	59.0	5.0
Amanda township	613	20.2	32.6	25.6	12.4	9.1	3.8	21.7	74.6	2.9
American township	4 688	58.1	2.4	35.1	3.3	1.1	3.2	31.0	65.9	.9
Elida village	523	77.1	.8	18.5	1.5	2.1	2.1	28.5	69.4	.4
Auglaize township	974	31.2	23.4	19.4	20.7	5.2	2.0	22.4	75.7	2.4
Harrod village	186	81.2	6.5	6.5	4.8	1.1	5.9	29.0	65.1	1.6
Bath township	3 718	65.6	5.4	21.2	3.7	4.1	5.8	27.8	66.4	2.2
Jackson township	913	16.4	26.4	27.2	16.1	13.9	1.3	23.7	75.0	3.8
Lafayette village	161	70.2	1.2	12.4	12.4	3.7	6.2	36.0	57.8	3.7
Lima city	16 311	80.9	.9	15.5	1.2	1.4	14.9	40.8	44.3	9.1
Marion township	2 352	54.8	5.7	25.3	7.3	7.0	4.0	28.2	67.7	2.2
Delphos city (pt.)	1 467	72.3	–	24.8	2.0	.8	6.5	36.4	57.1	3.1
Monroe township	753	42.1	11.0	26.3	15.0	5.6	4.8	21.1	74.1	.8
Cairo village	178	84.8	2.2	8.4	2.2	2.2	3.9	28.7	67.4	1.7
Perry township	1 300	50.5	15.3	18.3	7.9	8.0	7.9	25.5	66.6	2.6
Richland township	1 848	52.0	5.0	28.0	9.0	6.0	4.7	32.7	62.6	3.9
Beaverdam village	165	75.2	1.8	15.2	6.7	1.2	3.6	26.7	69.7	6.7
Bluffton village (pt.)	1 102	68.7	–	25.1	4.4	1.8	7.3	40.9	51.8	5.0
Shawnee township	4 373	64.6	2.9	26.3	4.4	1.8	2.2	22.1	75.7	1.1
Fort Shawnee village	1 555	69.1	4.5	21.6	3.1	1.7	3.0	23.9	73.1	2.6
Spencer township	1 124	52.9	10.1	25.6	7.9	3.5	5.2	30.6	64.1	4.1
Spencerville village	821	68.0	1.5	23.4	5.1	2.1	6.3	34.6	59.1	4.3
Sugar Creek township	441	2.7	27.4	34.7	27.9	7.3	1.8	17.0	81.2	1.6
Ashland County	17 101	59.1	3.6	12.8	15.0	9.5	8.3	29.1	62.6	5.9
Ashland city	7 632	83.6	.7	12.8	1.6	1.3	10.7	38.6	50.7	5.2
Clear Creek township	546	32.6	7.0	14.7	21.8	24.0	15.6	17.2	67.2	17.4
Bailey Lakes village	144	42.4	–	47.2	4.2	6.3	4.9	19.4	75.7	10.4
Savannah village	129	78.3	–	2.3	6.2	13.2	10.9	27.1	62.0	9.3
Green township	1 538	75.1	4.0	12.5	5.9	2.5	9.1	28.8	62.1	7.0
Loudonville village (pt.)	633	88.5	–	6.5	5.1	–	11.8	30.5	57.7	7.4
Perrysville village	283	76.3	1.1	15.2	3.9	3.5	12.4	35.0	52.7	8.5
Hanover township	886	69.6	1.9	16.0	7.3	5.1	8.5	28.9	62.6	6.9
Loudonville village (pt.)	502	87.8	–	9.0	2.0	1.2	6.6	36.1	57.4	7.4
Jackson township	755	19.6	12.7	15.5	31.5	20.7	3.6	19.5	77.0	6.1
Polk village	115	77.4	4.3	6.1	–	12.2	–	22.6	77.4	6.1
Lake township	165	20.0	2.4	7.3	47.3	23.0	–	16.4	83.6	2.4
Mifflin township	345	33.6	4.1	22.9	19.1	20.3	3.5	19.4	77.1	3.2
Mifflin village	55	78.2	–	9.1	1.8	10.9	21.8	23.6	54.5	20.0
Milton township	687	14.1	2.6	7.7	54.6	21.0	9.9	19.5	70.6	9.8
Mohican township	667	39.6	5.4	14.1	20.2	20.7	3.6	17.4	79.0	4.5
Jeromesville village	224	80.8	–	12.9	2.7	3.6	5.4	25.0	69.6	7.1
Montgomery township	798	14.3	3.1	19.0	51.3	12.3	–	13.4	86.6	–
Orange township	747	34.7	2.4	7.4	35.7	19.8	5.0	22.9	72.2	5.9
Perry township	587	23.7	8.0	20.6	27.9	19.8	5.6	21.8	72.6	6.1
Ruggles township	263	1.5	17.9	7.2	43.0	30.4	4.6	16.0	79.5	5.7
Sullivan township	456	33.6	11.0	3.7	17.8	34.0	11.4	18.6	70.0	11.8
Troy township	276	31.5	5.8	4.0	44.6	14.1	4.0	26.8	69.2	4.3
Vermillion township	753	47.8	9.4	10.4	14.5	17.9	4.4	18.3	77.3	3.5
Hayesville village	157	84.1	–	3.2	4.5	8.3	7.0	12.7	80.3	2.5
Ashtabula County	36 760	64.6	4.1	9.8	15.4	6.0	8.5	35.1	56.4	6.1
Andover township	885	56.3	7.7	12.7	15.6	7.8	5.9	39.8	54.4	4.2
Andover village	425	76.0	1.6	18.8	1.4	2.1	5.2	51.8	43.1	6.8
Ashtabula township	9 485	86.3	.3	10.3	1.8	1.3	12.9	41.7	45.3	8.4
Ashtabula city (pt.)	6 814	85.1	.4	12.2	1.4	1.0	15.5	44.3	40.2	10.1
Edgewood CDP	2 089	88.8	–	6.2	2.4	2.6	6.9	35.1	58.0	3.9
Austinburg township	628	19.3	9.9	14.0	38.4	18.5	–	25.5	74.5	1.0
Cherry Valley township	194	16.5	15.5	17.5	41.8	8.8	5.2	25.3	69.6	5.2
Colebrook township	264	22.0	9.1	12.5	34.1	22.3	3.4	20.8	75.8	3.0
Conneaut city	5 087	87.7	.8	4.0	5.6	1.9	7.9	41.5	50.6	6.7
Denmark township	204	27.0	29.4	10.8	20.1	12.7	10.3	21.1	68.6	7.8
Dorset township	312	12.2	19.6	–	43.9	24.4	2.9	29.8	67.3	6.7
Geneva township	4 329	79.0	2.2	9.8	6.3	2.7	8.7	36.3	55.0	7.6
Geneva city	2 343	83.7	.9	11.7	2.9	.8	10.4	36.4	53.2	5.8
Geneva-on-the-Lake village	651	92.6	.8	4.9	.9	.8	9.4	42.2	48.4	18.6
Harpersfield township	846	24.9	6.6	15.0	41.6	11.8	2.6	29.4	68.0	1.1
Hartsgrove township	399	1.8	10.3	21.8	54.9	11.3	3.8	28.1	68.2	3.8
Jefferson township	1 936	63.1	4.5	15.1	11.8	5.4	7.3	31.9	60.8	3.7
Jefferson village	1 215	78.3	–	15.2	4.3	2.2	10.2	38.4	51.4	4.8
Kingsville township	655	62.3	.9	3.7	19.2	13.9	4.9	21.4	73.7	–
Lenox township	392	20.7	18.6	5.6	40.8	14.3	2.8	28.8	68.4	–
Monroe township	603	28.5	13.3	7.3	34.7	16.3	6.6	22.6	70.8	5.6
Morgan township	547	4.2	6.9	18.3	51.4	19.2	4.4	31.1	64.5	6.2
Roaming Shores village (pt.)	142	–	18.3	53.5	21.1	7.0	1.4	38.0	60.6	4.2
Rock Creek village	191	–	6.3	6.8	71.7	15.2	5.8	27.7	66.5	4.7
New Lyme township	322	7.8	14.6	4.0	54.7	18.9	1.9	21.1	77.0	3.4

TIPSII [UPF] GPH539 CENSUS90 72583600 05/13/92 1:03 PM MACHINE: C DATA:CENSUS90S*PH5TIPSDA39. 04/29/92 09:58:32 TAPE: NONE FRAME: 295
TSF:CENSUS90*92. 04/29/92 14:11:16 UTF:CENSUS90*93. 04/29/92 14:11:16 META:CENSUS90S*PH5TABLES39. 04/29/92 14:40:02

Table 13. **Fuels and Equipment Characteristics: 1990**—Con.

[Data based on sample and subject to sampling variability, see text. For definitions of terms and meanings of symbols, see text]

State County County Subdivision Place	All occupied housing units	Percent with— House heating fuel: Utility gas	Bottled, tank, or LP gas	Electricity	Fuel oil, kerosene, etc.	Other or none	Vehicles available: None	1	2 or more	No telephone in unit
Ashtabula County—Con.										
North Kingsville village	952	66.2	2.0	12.1	14.5	5.3	6.9	22.7	70.4	2.5
Orwell township	873	24.4	8.5	26.9	35.1	5.2	8.2	38.0	53.7	9.6
Orwell village	482	24.3	.8	38.4	34.2	2.3	9.3	45.9	44.8	6.0
Pierpont township	403	13.2	5.0	12.9	42.7	26.3	12.4	16.6	71.0	5.2
Plymouth township	694	37.5	6.9	6.5	34.7	14.4	2.6	26.7	70.7	2.9
Richmond township	303	12.2	26.1	3.3	37.6	20.8	11.2	40.9	47.9	11.6
Rome township	419	5.3	14.6	19.8	38.2	22.2	8.1	35.3	56.6	7.4
Roaming Shores village (pt.)	143	–	18.9	44.8	26.6	9.8	1.4	32.2	66.4	1.4
Saybrook township	3 920	82.6	1.1	7.8	7.0	1.6	8.2	33.1	58.6	4.1
Ashtabula city (pt.)	1 696	90.0	.4	7.1	2.1	.4	8.3	36.9	54.9	3.1
Sheffield township	544	8.5	12.1	8.6	51.1	19.7	4.0	23.2	72.8	1.1
Trumbull township	456	–	13.4	11.0	65.6	10.1	4.6	26.3	69.1	2.6
Wayne township	217	26.3	11.5	2.3	52.5	7.4	–	25.3	74.7	2.8
Williamsfield township	438	32.6	15.5	8.9	31.7	11.2	3.4	29.5	67.1	7.3
Windsor township	453	6.8	8.2	6.2	51.2	27.6	17.7	24.1	58.3	15.9
Athens County	20 139	53.4	9.4	20.0	5.8	11.4	11.8	35.8	52.4	10.7
Alexander township	882	29.7	17.1	23.1	13.5	16.6	5.1	24.6	70.3	5.1
Albany village (pt.)	5	–	–	60.0	–	40.0	–	–	100.0	–
Ames township	421	51.3	10.7	19.5	4.8	13.8	5.9	25.9	68.2	5.0
Amesville village	95	84.2	3.2	3.2	–	9.5	17.9	22.1	60.0	3.2
Athens township	8 096	69.8	3.4	22.1	1.8	3.0	13.0	40.9	46.1	7.2
Athens city (pt.)	5 653	77.1	.8	20.1	.4	1.7	15.5	42.7	41.8	6.7
The Plains CDP (pt.)	788	60.2	6.6	28.6	1.1	3.6	13.3	45.7	41.0	12.1
Bern township	197	18.3	25.4	4.6	11.7	40.1	12.2	38.6	49.2	53.8
Canaan township	678	28.8	11.1	24.5	12.8	22.9	6.0	28.2	65.8	7.1
Athens city (pt.)	140	57.9	–	42.1	–	–	7.1	53.6	39.3	6.4
Carthage township	495	11.5	22.2	20.4	14.5	31.3	5.3	24.8	69.9	14.5
Dover township	1 369	41.8	13.1	21.9	6.6	16.5	10.3	36.4	53.3	11.5
Chauncey village	374	81.3	6.1	8.6	1.3	2.7	10.7	45.5	43.9	13.6
The Plains CDP (pt.)	290	58.6	3.1	35.9	–	2.4	6.2	31.4	62.4	–
Lee township	836	44.1	8.4	25.4	5.3	16.9	4.7	28.9	66.4	5.3
Albany village (pt.)	288	78.5	–	13.2	2.1	6.3	8.7	33.7	57.6	3.5
Lodi township	475	20.0	24.2	16.6	7.8	31.4	4.2	27.4	68.4	13.1
Rome township	479	46.1	10.4	12.1	7.7	23.6	8.1	30.5	61.4	13.4
Trimble township	1 764	64.4	8.4	9.0	6.0	12.2	13.4	35.0	51.6	18.0
Glouster village	751	84.0	1.3	7.3	.8	6.5	16.5	43.5	39.9	17.7
Jacksonville village	210	91.9	1.0	3.8	–	3.3	13.3	39.5	47.1	13.8
Trimble village	165	68.5	7.9	.6	3.6	19.4	9.1	36.4	54.5	15.8
Troy township	908	32.8	14.1	14.8	8.7	29.6	9.1	30.2	60.7	14.1
Coolville village	212	64.6	3.8	17.5	4.2	9.9	13.2	34.9	51.9	10.4
Waterloo township	880	18.9	29.1	17.5	17.6	16.9	11.1	31.3	57.6	7.3
York township	2 659	56.0	8.9	22.2	5.7	7.2	19.2	37.5	43.3	16.7
Buchtel village	243	67.5	7.8	15.6	4.5	4.5	10.7	30.5	58.8	7.8
Nelsonville city	1 812	70.2	1.8	22.4	2.3	3.3	23.3	37.9	38.9	19.5
Auglaize County	15 976	54.1	12.5	20.3	6.7	6.5	4.6	30.2	65.2	3.8
Clay township	304	–	42.8	23.7	19.4	14.1	2.0	9.2	88.8	6.9
Duchouquet township	5 295	65.7	4.0	23.7	3.9	2.6	6.1	33.4	60.4	3.1
Cridersville village	691	73.1	.1	25.6	.9	.3	2.7	37.0	60.2	2.2
Wapakoneta city (pt.)	3 537	73.3	1.0	22.3	2.0	1.5	7.6	36.2	56.2	3.7
German township	1 170	66.9	5.1	17.5	3.7	6.8	3.1	32.2	64.7	2.1
New Bremen village	923	78.4	2.8	15.5	–	3.3	3.9	36.2	59.9	1.4
Goshen township	159	–	67.3	13.2	2.5	17.0	4.4	6.9	88.7	–
Jackson township	1 115	69.1	2.9	18.3	6.6	3.0	2.2	28.6	69.1	1.4
Minster village	900	82.6	.7	14.7	1.6	.6	2.8	30.8	66.4	1.8
Logan township	357	2.2	26.1	27.2	22.4	22.1	2.2	16.5	81.2	2.0
Buckland village	100	–	26.0	38.0	21.0	15.0	8.0	35.0	57.0	–
Moulton township	528	26.1	24.6	32.8	6.4	10.0	1.9	26.1	72.0	4.7
Wapakoneta city (pt.)	–	–	–	–	–	–	–	–	–	–
Noble township	357	11.5	38.4	16.0	16.2	17.9	4.8	19.6	75.6	1.4
St. Marys city (pt.)	10	50.0	50.0	–	–	–	–	–	100.0	–
Pusheta township	416	–	37.7	19.7	20.9	21.6	1.7	20.2	78.1	–
Wapakoneta city (pt.)	–	–	–	–	–	–	–	–	–	–
St. Marys township	4 292	70.9	4.5	18.6	2.4	3.5	4.9	35.3	59.8	6.4
St. Marys city (pt.)	3 108	79.4	.4	17.1	1.1	1.9	5.8	38.7	55.5	7.3
Salem township	163	12.3	31.9	16.0	9.8	30.1	–	3.1	96.9	3.1
Union township	579	1.4	51.1	14.5	18.1	14.9	4.3	21.9	73.7	3.3
Uniopolis village	95	–	41.1	13.7	38.9	6.3	5.3	23.2	71.6	–
Washington township	652	50.2	13.2	15.3	9.8	11.5	4.1	27.5	68.4	.5
New Knoxville village	329	90.3	–	5.8	.3	3.6	8.2	35.3	56.5	.9
Wayne township	589	2.9	51.8	10.7	22.4	12.2	4.9	23.6	71.5	6.6
Waynesfield village	321	5.3	57.3	6.5	24.0	6.9	8.4	31.5	60.1	8.7
Belmont County	28 161	52.5	1.7	19.3	18.2	8.3	12.6	35.1	52.3	4.8
Colerain township	1 764	13.7	1.7	23.4	51.2	10.0	8.8	29.5	61.7	1.9
Flushing township	819	33.7	2.4	18.6	29.5	15.8	10.6	33.8	55.6	8.8
Flushing village	411	60.6	.5	16.3	10.9	11.7	16.5	33.1	50.4	5.6
Holloway village	148	1.4	.7	12.8	61.5	23.6	1.4	33.8	64.9	12.8
Goshen township	1 076	45.5	1.2	27.4	16.8	9.0	11.4	29.9	58.6	4.2
Belmont village	169	76.9	–	13.0	6.5	3.6	7.7	29.0	63.3	1.2
Bethesda village	456	52.2	.4	38.4	5.0	3.9	15.8	34.2	50.0	5.5
Kirkwood township	139	–	–	34.5	39.6	25.9	2.9	38.1	59.0	18.7
Fairview village (pt.)	–	–	–	–	–	–	–	–	–	–
Mead township	2 521	58.3	1.6	17.3	14.2	8.6	8.3	34.6	57.1	1.7
Shadyside village (pt.)	1 673	81.8	–	15.5	1.1	1.6	10.5	40.0	49.4	.9
Pease township	6 853	69.9	1.3	14.5	11.5	2.8	19.0	40.2	40.9	5.4
Bridgeport village	973	86.4	1.1	9.2	3.0	.2	17.4	43.9	38.7	6.1
Brookside village	290	86.6	.7	6.2	1.4	5.2	9.3	41.4	49.3	1.4
Martins Ferry city	3 424	83.6	1.5	11.8	2.0	1.0	23.7	41.3	35.0	5.7
Yorkville village (pt.)	200	71.5	1.0	23.0	3.5	1.0	9.5	43.5	47.0	10.0
Pultney township	4 433	63.3	1.5	17.1	11.3	6.8	17.3	38.0	44.7	6.9
Bellaire city	2 560	84.7	.2	9.7	1.8	3.6	25.0	40.4	34.6	7.8
Neffs CDP	452	50.9	–	10.8	23.2	15.0	13.1	36.3	50.7	4.4
Shadyside village (pt.)	54	90.7	–	–	–	9.3	–	50.0	50.0	–
Richland township	4 467	50.4	2.3	23.4	17.8	6.1	5.8	33.6	60.6	2.8
St. Clairsville city	2 159	72.7	.2	24.2	2.4	.5	8.1	36.4	55.5	1.9
Smith township	564	24.8	8.0	19.1	24.6	23.4	8.5	28.9	62.6	4.3
Somerset township	345	45.5	3.2	13.3	10.1	27.8	8.1	33.9	58.0	2.3
Union township	741	13.8	2.6	40.2	32.8	10.7	4.0	27.4	68.6	3.6
Morristown village	123	75.6	–	8.9	7.3	8.1	4.9	30.1	65.0	6.5
Warren township	2 317	62.2	.8	19.3	8.8	8.9	15.5	34.8	49.7	6.1
Barnesville village	1 755	73.2	.5	19.5	4.3	2.5	18.9	38.7	42.4	6.1

TIPSII [UPF] GPH539 CENSUS90 72583600 05/13/92 1:03 PM MACHINE: C DATA:CENSUS90S*PH5TIPSDA39. 04/29/92 09:58:32 TAPE: NONE FRAME: 296
TSF:CENSUS90*92. 04/29/92 14:11:16 UTF:CENSUS90*93. 04/29/92 14:11:16 META:CENSUS90S*PH5TABLES39. 04/29/92 14:40:02

Table 13. **Fuels and Equipment Characteristics: 1990**—Con.

[Data based on sample and subject to sampling variability, see text. For definitions of terms and meanings of symbols, see text]

State County County Subdivision Place	All occupied housing units	Percent with— House heating fuel: Utility gas	Bottled, tank, or LP gas	Electricity	Fuel oil, kerosene, etc.	Other or none	Vehicles available: None	1	2 or more	No telephone in unit
Belmont County—Con.										
Washington township	202	17.3	–	3.5	21.3	57.9	2.5	23.3	74.3	6.4
Wayne township	241	11.6	5.4	7.5	36.1	39.4	7.5	11.6	80.9	–
Wilson village (pt.)	9	–	11.1	55.6	–	33.3	–	33.3	66.7	–
Wheeling township	569	–	2.8	29.9	50.1	17.2	7.6	27.8	64.7	.5
York township	1 110	49.0	.5	18.5	23.4	8.6	9.9	35.0	55.0	9.4
Powhatan Point village	745	58.7	.8	21.1	13.7	5.8	13.4	41.2	45.4	10.7
Brown County	12 379	15.8	16.7	31.5	24.2	11.7	7.2	27.0	65.9	10.7
Byrd township	238	–	22.3	8.4	46.6	22.7	3.8	22.7	73.5	8.4
Clark township	933	16.6	19.9	25.8	26.3	11.4	3.6	23.2	73.2	11.4
Hamersville village	185	50.3	4.3	21.1	17.3	7.0	5.4	25.9	68.6	15.7
Eagle township	360	1.4	18.1	25.8	27.2	27.5	6.9	22.5	70.6	11.1
Franklin township	362	–	16.0	47.8	16.6	19.6	5.5	16.6	77.9	8.3
Green township	973	17.1	20.6	29.7	26.3	6.4	7.0	35.1	57.9	13.5
Mount Orab village (pt.)	497	31.4	10.9	34.4	20.5	2.8	13.7	40.2	46.1	21.1
Huntington township	1 063	33.5	11.9	33.3	9.3	11.9	8.1	35.2	56.7	19.4
Aberdeen village	545	50.8	2.6	39.8	3.3	3.5	11.4	40.0	48.6	19.3
Jackson township	278	–	11.5	53.6	19.4	15.5	4.7	23.4	71.9	10.1
Jefferson township	451	.7	27.3	33.3	28.4	10.4	6.2	31.3	62.5	10.6
Russellville village	195	1.5	36.4	20.0	33.8	8.2	12.8	34.4	52.8	13.3
Lewis township	612	2.0	17.8	29.6	34.0	16.7	6.4	21.6	72.1	7.0
Higginsport village	127	3.1	15.0	17.3	53.5	11.0	12.6	26.0	61.4	29.1
Perry township	1 260	.2	10.7	47.8	33.6	7.8	2.5	20.9	76.6	10.1
Fayetteville village	145	1.4	8.3	18.6	62.8	9.0	11.7	31.0	57.2	9.0
St. Martin village	38	–	31.6	18.4	39.5	10.5	7.9	36.8	55.3	7.9
Pike township	995	15.1	19.4	25.9	22.3	17.3	6.7	25.7	67.5	14.7
Mount Orab village (pt.)	249	50.2	2.4	22.1	22.1	3.2	15.7	28.1	56.2	4.4
Pleasant township	1 794	26.4	7.2	34.3	26.6	5.5	9.3	34.6	56.1	7.5
Georgetown village	1 397	32.9	4.8	34.2	25.8	2.3	11.4	40.9	47.7	8.4
Scott township	318	1.9	23.3	33.3	18.6	23.0	3.8	13.5	82.7	5.0
Sterling township	793	7.3	32.8	29.6	16.6	13.6	3.5	16.6	79.8	6.2
Mount Orab village (pt.)	–	–	–	–	–	–	–	–	–	–
Union township	1 181	48.2	8.0	17.0	17.8	9.1	16.3	32.3	51.5	12.4
Ripley village	770	69.2	3.8	11.2	12.1	3.8	20.9	36.9	42.2	14.3
Washington township	768	.9	29.0	31.0	27.7	11.3	9.0	23.0	68.0	7.6
Sardinia village	288	2.4	31.6	28.5	32.3	5.2	18.8	29.2	52.1	10.8
Butler County	104 535	52.8	2.6	30.1	12.5	2.1	6.8	29.2	64.1	4.2
Fairfield township	18 436	29.2	1.9	53.8	13.9	1.2	3.1	27.8	69.1	1.4
Fairfield city (pt.)	15 289	31.6	1.5	55.7	10.7	.5	2.9	29.6	67.5	1.2
Hamilton city	23 992	83.8	.9	11.0	3.5	.8	12.7	37.2	50.1	6.8
Hanover township	2 610	15.8	5.4	26.8	47.2	4.8	3.0	16.0	81.0	1.1
Millville village (pt.)	90	36.7	22.2	11.1	30.0	–	4.4	33.3	62.2	–
Lemon township	4 261	63.3	1.8	19.6	12.9	2.5	4.5	26.3	69.2	6.7
Monroe village (pt.)	1 464	61.1	.4	29.7	5.9	2.8	5.5	25.8	68.6	1.8
South Middletown CDP	1 199	85.0	.6	5.8	7.2	1.5	6.1	31.7	62.2	13.7
Liberty township	3 015	35.1	5.3	43.6	14.0	1.9	2.9	15.8	81.4	.3
Monroe village (pt.)	194	–	–	100.0	–	–	–	18.0	82.0	–
Madison township	2 984	15.5	7.3	24.5	48.4	4.4	2.1	21.0	76.9	4.3
Middletown city (pt.)	18 350	73.7	2.6	20.5	2.0	1.2	11.6	35.4	52.9	8.1
Milford township	915	.7	4.4	35.1	53.2	6.7	1.9	13.9	84.3	4.6
Somerville village	102	–	2.0	7.8	86.3	3.9	3.9	21.6	74.5	15.7
Morgan township	1 571	–	14.7	41.4	35.5	8.3	1.0	12.6	86.4	.8
Oxford township	5 854	49.7	2.7	33.3	10.9	3.4	6.7	39.7	53.6	2.9
College Corner village (pt.)	49	–	24.5	12.2	63.3	–	8.2	28.6	63.3	–
Oxford city	5 067	55.1	1.4	35.1	5.9	2.6	7.3	42.3	50.4	3.4
Reily township	816	.7	8.0	29.8	46.4	15.1	3.8	15.4	80.8	–
Ross township	2 152	15.5	7.0	42.1	31.4	4.0	2.5	16.6	80.9	1.3
Millville village (pt.)	173	27.7	3.5	45.7	20.2	2.9	5.2	20.2	74.6	1.2
Ross CDP	731	33.1	1.0	33.1	28.2	4.7	5.2	22.6	72.2	3.7
St. Clair township	2 692	32.6	7.6	18.5	37.3	4.0	5.6	31.3	63.1	5.0
New Miami village	825	79.8	–	11.2	8.2	.8	8.6	39.0	52.4	5.5
Seven Mile village (pt.)	108	44.4	–	13.0	38.9	3.7	8.3	24.1	67.6	1.9
Trenton city	2 187	58.3	.2	24.6	16.3	.6	2.4	25.3	72.3	4.9
Union township	13 387	45.1	1.0	45.4	6.1	2.4	.9	18.5	80.6	.5
Beckett Ridge CDP	1 532	29.8	.2	66.7	3.3	–	–	13.7	86.3	–
Fairfield city (pt.)	–	–	–	–	–	–	–	–	–	–
Sharonville city (pt.)	738	86.2	–	12.1	1.8	–	1.6	34.6	63.8	–
Wayne township	1 313	7.5	9.0	23.5	54.2	5.8	3.7	20.9	75.3	.5
Jacksonburg village	19	–	36.8	–	63.2	–	–	47.4	52.6	–
Seven Mile village (pt.)	193	50.8	–	11.4	35.8	2.1	8.3	25.4	66.3	1.0
Carroll County	9 667	32.0	7.7	21.0	22.9	16.5	5.2	29.6	65.2	5.8
Augusta township	484	1.0	10.1	13.2	47.5	28.1	–	26.0	74.0	–
Brown township	2 888	41.7	9.3	27.1	12.7	9.2	4.8	30.2	65.0	6.1
Malvern village	443	74.0	1.4	15.3	5.4	3.8	9.7	41.8	48.5	6.5
Minerva village (pt.)	800	79.4	.8	16.1	2.4	1.4	8.1	41.9	50.0	6.4
Center township	1 760	56.1	3.0	22.4	11.3	7.2	11.0	36.6	52.4	7.4
Carrollton village	1 315	67.8	2.8	22.7	2.8	4.0	14.7	38.1	47.2	7.6
East township	219	–	6.8	25.1	34.7	33.3	3.7	20.1	76.3	8.7
Fox township	339	15.3	3.5	8.3	43.7	29.2	6.8	13.0	80.2	3.5
Harrison township	695	2.7	11.4	29.4	31.7	24.9	.9	27.1	72.1	4.0
Lee township	394	23.4	3.6	16.2	31.5	25.4	3.0	32.2	64.7	8.9
Loudon township	361	35.5	10.5	8.0	23.5	22.4	–	38.8	61.2	6.9
Monroe township	688	40.1	5.7	17.2	23.1	14.0	4.5	30.2	65.3	6.7
Dellroy village	124	71.0	3.2	11.3	12.1	2.4	8.9	40.3	50.8	15.3
Sherrodsville village (pt.)	22	–	9.1	–	90.9	–	9.1	22.7	68.2	–
Orange township	406	28.1	4.7	17.5	36.9	12.8	4.2	25.1	70.7	7.6
Leesville village	67	80.6	4.5	7.5	6.0	1.5	9.0	31.3	59.7	6.0
Sherrodsville village (pt.)	80	2.5	2.5	15.0	72.5	7.5	7.5	23.8	68.8	–
Perry township	322	2.8	10.6	12.4	42.9	31.4	8.1	30.7	61.2	6.5
Rose township	530	37.0	6.4	10.4	26.8	19.4	4.0	25.8	70.2	4.0
Magnolia village (pt.)	125	82.4	–	5.6	4.8	7.2	10.4	28.8	60.8	2.4
Union township	332	2.1	16.0	27.4	24.7	29.8	3.9	27.7	68.4	3.6
Washington township	249	–	16.5	13.3	36.5	33.7	4.4	16.5	79.1	–
Champaign County	13 253	38.7	12.9	21.0	19.5	8.0	7.0	26.7	66.3	6.7
Adams township	394	1.8	19.5	18.5	30.7	29.4	2.5	20.3	77.2	8.6
Concord township	395	–	24.1	23.5	31.6	20.8	–	14.7	85.3	1.5
Goshen township	1 116	41.4	8.3	23.1	17.7	9.5	8.3	24.2	67.5	11.9
Mechanicsburg village	695	60.1	1.4	22.6	12.9	2.9	12.4	30.8	56.8	14.5
Harrison township	253	–	24.5	39.1	21.3	15.0	–	15.8	84.2	–

TIPSII [UPF] GPH539 CENSUS90 72583600 05/13/92 1:03 PM MACHINE: C DATA:CENSUS90S*PH5TIPSDA39. 04/29/92 09:58:32 TAPE: NONE FRAME: 297
TSF:CENSUS90*92. 04/29/92 14:11:16 UTF:CENSUS90*93. 04/29/92 14:11:16 META:CENSUS90S*PH5TABLES39. 04/29/92 14:40:02

Table 13. **Fuels and Equipment Characteristics: 1990**—Con.

[Data based on sample and subject to sampling variability, see text. For definitions of terms and meanings of symbols, see text]

State County County Subdivision Place	All occupied housing units	Percent with— House heating fuel: Utility gas	Bottled, tank, or LP gas	Electricity	Fuel oil, kerosene, etc.	Other or none	Vehicles available: None	1	2 or more	No telephone in unit
Champaign County—Con.										
Jackson township	794	31.5	14.2	13.4	34.3	6.7	4.5	21.2	74.3	8.2
Christiansburg village	217	82.5	4.1	5.1	7.8	.5	.9	23.5	75.6	4.6
St. Paris village (pt.)	73	45.2	11.0	21.9	17.8	4.1	5.5	46.6	47.9	–
Johnson township	1 214	33.9	9.9	22.4	25.1	8.6	10.2	24.5	65.2	5.5
St. Paris village (pt.)	602	57.1	2.7	20.8	16.3	3.2	7.5	32.6	60.0	6.6
Mad River township	866	4.2	18.9	22.7	45.4	8.8	2.0	15.8	82.2	4.4
Rush township	798	–	25.7	41.7	24.8	7.8	5.5	25.8	68.7	8.1
North Lewisburg village	427	–	15.5	59.7	21.1	3.7	7.5	27.2	65.3	8.4
Woodstock village	95	–	27.4	16.8	51.6	4.2	2.1	42.1	55.8	16.8
Salem township	692	4.0	21.8	18.2	33.7	22.3	2.0	18.4	79.6	.9
Urbana city (pt.)	–	–	–	–	–	–	–	–	–	–
Union township	627	4.6	19.0	33.3	30.5	12.6	5.3	16.6	78.1	4.8
Mutual village	52	–	26.9	28.8	34.6	9.6	9.6	17.3	73.1	5.8
Urbana township	5 652	69.0	5.8	16.3	7.4	1.5	9.6	34.5	55.9	7.1
Urbana city (pt.)	4 513	79.0	1.9	15.4	2.8	.9	11.5	37.2	51.3	7.4
Wayne township	452	–	40.3	19.9	17.5	22.3	1.8	22.6	75.7	8.2
Clark County	55 198	76.4	2.8	10.0	8.6	2.2	8.7	32.6	58.6	5.4
Bethel township	7 062	67.2	5.0	12.4	14.0	1.4	3.9	28.7	67.5	2.7
Crystal Lakes CDP	589	45.7	9.0	11.2	29.7	4.4	1.2	35.3	63.5	5.3
Donnelsville village	115	86.1	2.6	3.5	7.8	–	6.1	33.0	60.9	7.0
New Carlisle city	2 234	88.3	–	10.3	.9	.5	6.4	33.8	59.8	2.1
Park Layne CDP	1 583	92.0	.6	7.4	–	–	2.9	27.9	69.2	3.5
German township	2 930	63.6	4.9	16.7	12.2	2.7	1.5	29.0	69.5	1.5
Lawrenceville village	137	97.1	–	2.9	–	–	2.2	29.2	68.6	1.5
Tremont City village	191	72.8	–	11.0	12.0	4.2	5.8	23.0	71.2	5.8
Green township	1 003	25.8	11.8	11.7	42.2	8.6	.2	19.1	80.7	.7
Clifton village (pt.)	26	61.5	–	15.4	23.1	–	7.7	7.7	84.6	–
Harmony township	1 165	37.1	10.2	10.2	36.4	6.1	2.1	19.6	78.3	1.0
South Vienna village	184	69.0	2.7	7.1	15.8	5.4	3.8	21.7	74.5	–
Madison township	956	55.9	7.9	17.1	13.1	6.1	10.6	30.6	58.8	4.3
South Charleston village	654	73.1	1.8	21.4	1.4	2.3	12.2	35.6	52.1	6.3
Mad River township	4 313	67.5	2.3	13.6	13.7	2.9	2.4	21.1	76.5	2.2
Enon village	1 005	68.0	.5	22.7	7.0	1.9	2.6	20.2	77.2	1.0
Green Meadows CDP	917	90.4	.8	5.1	3.7	–	2.6	29.2	68.2	1.1
Holiday Valley CDP	384	87.0	1.6	9.1	2.3	–	2.3	13.0	84.6	–
Moorefield township	3 519	74.6	2.3	10.1	10.2	2.8	2.4	22.3	75.3	.4
Northridge CDP	2 215	84.7	1.9	10.5	1.6	1.3	3.2	27.1	69.7	.5
Pike township	1 319	44.3	6.5	16.2	24.6	8.3	3.9	18.8	77.3	.2
North Hampton village	166	94.6	–	2.4	3.0	–	4.8	27.7	67.5	1.8
Pleasant township	941	15.9	16.3	17.9	42.4	7.5	3.3	15.1	81.6	4.8
Catawba village	95	–	22.1	3.2	66.3	8.4	8.4	8.4	83.2	–
Springfield city	27 247	89.4	.7	8.2	.6	1.1	14.3	40.9	44.8	8.9
Springfield township	4 743	77.5	2.4	4.4	13.2	2.4	4.2	25.5	70.2	2.3
Clermont County	52 726	21.6	6.9	43.2	23.9	4.4	4.8	26.8	68.4	3.0
Batavia township	4 723	25.0	3.2	45.9	21.8	4.1	7.9	29.2	62.8	3.4
Amelia village (pt.)	343	51.6	1.2	25.9	18.7	2.6	14.6	43.1	42.3	3.5
Batavia village	635	41.7	3.5	26.6	26.5	1.7	9.3	33.1	57.6	4.1
Franklin township	1 276	–	29.1	30.7	28.7	11.5	11.7	25.5	62.9	12.1
Chilo village	39	–	12.8	23.1	59.0	5.1	20.5	17.9	61.5	23.1
Felicity village	306	–	24.8	30.1	40.8	4.2	19.3	30.4	50.3	16.0
Goshen township	4 253	27.6	9.2	26.5	31.1	5.6	2.5	22.2	75.3	3.4
Jackson township	771	–	17.1	32.7	39.7	10.5	6.0	18.2	75.9	2.5
Loveland city (pt.)	654	41.6	–	37.3	15.7	5.4	2.3	39.1	58.6	7.3
Miami township	9 519	19.5	4.4	49.8	24.7	1.6	2.3	19.9	77.7	1.0
Day Heights CDP	906	31.7	–	21.7	45.7	.9	1.4	15.3	83.2	–
Mount Repose CDP	979	19.4	.9	57.4	22.3	–	.8	18.6	80.6	–
Mulberry CDP	960	17.9	1.0	71.8	8.8	.5	4.2	28.8	67.1	2.1
Milford city (pt.)	2 588	39.8	3.1	36.5	17.7	2.9	16.4	41.5	42.1	2.6
Monroe township	2 485	9.6	24.1	35.7	25.9	4.8	4.1	26.3	69.6	6.2
Ohio township	1 762	30.8	12.9	26.3	25.1	4.8	5.6	27.0	67.5	4.8
New Richmond village (pt.)	793	43.8	8.1	19.8	24.3	4.0	7.6	35.3	57.1	4.9
Pierce township	3 499	9.2	5.9	57.9	23.7	3.2	4.4	26.1	69.5	2.2
Amelia village (pt.)	357	16.5	–	77.6	5.3	.6	2.5	25.2	72.3	2.8
New Richmond village (pt.)	–	–	–	–	–	–	–	–	–	–
Withamsville CDP (pt.)	133	28.6	–	21.8	49.6	–	–	23.3	76.7	–
Stonelick township	1 981	.1	8.3	42.5	42.5	6.7	6.6	23.2	70.3	1.6
Owensville village	428	.5	8.2	58.6	29.4	3.3	19.9	39.0	41.1	6.1
Tate township	2 877	23.4	3.8	40.3	24.2	8.4	6.5	21.9	71.6	4.7
Bethel village	931	50.4	2.0	30.6	13.3	3.7	14.8	34.3	50.9	9.0
Union township	12 338	28.2	1.1	50.7	17.3	2.7	2.7	31.7	65.7	1.3
Mount Carmel CDP	1 647	39.5	–	32.9	24.2	3.4	4.9	40.3	54.9	3.2
Summerside CDP	1 645	46.6	2.1	40.5	8.0	2.8	1.9	30.7	67.4	2.6
Withamsville CDP (pt.)	978	34.6	1.7	37.1	25.8	.8	5.5	32.6	61.9	1.7
Washington township	783	1.5	26.4	37.5	24.9	9.6	2.4	29.0	68.6	11.9
Moscow village	95	–	29.5	23.2	45.3	2.1	3.2	38.9	57.9	3.2
Neville village	77	2.6	41.6	15.6	27.3	13.0	15.6	31.2	53.2	5.2
Wayne township	1 509	1.1	21.9	34.9	31.6	10.5	3.6	22.5	73.9	3.3
Newtonsville village	121	–	14.0	30.6	44.6	10.7	1.7	22.3	76.0	1.7
Williamsburg township	1 708	34.5	6.4	25.9	24.8	8.3	7.7	28.9	63.4	6.6
Williamsburg village	900	56.6	2.2	21.8	13.8	5.7	10.2	38.1	51.7	10.3
Clinton County	13 038	37.6	10.3	25.0	19.5	7.6	8.1	29.5	62.3	7.6
Adams township	548	–	21.7	27.7	34.3	16.2	1.6	17.9	80.5	2.4
Chester township	420	2.4	21.4	21.7	35.5	19.0	8.8	18.6	72.6	6.7
Clark township	534	.6	18.4	17.6	39.7	23.8	2.4	29.4	68.2	5.6
Martinsville village	152	2.0	22.4	6.6	59.9	9.2	.7	32.2	67.1	15.8
Green township	716	32.5	16.6	17.6	22.3	10.9	5.3	20.8	73.9	5.9
New Vienna village	339	64.9	3.8	18.0	7.7	5.6	8.6	34.5	56.9	10.6
Jefferson township	431	–	28.3	17.2	43.9	10.7	3.7	21.1	75.2	14.4
Midland village	108	–	20.4	25.0	49.1	5.6	4.6	37.0	58.3	19.4
Liberty township	302	25.8	13.9	29.8	20.9	9.6	10.3	19.9	69.9	6.6
Port William village	90	83.3	3.3	6.7	4.4	2.2	15.6	28.9	55.6	11.1
Marion township	1 903	29.3	2.7	35.1	27.4	5.5	9.6	25.8	64.6	8.1
Blanchester village (pt.)	1 530	35.2	1.8	38.0	23.4	1.7	11.1	27.7	61.2	9.8
Richland township	1 357	63.6	6.1	16.7	7.4	6.3	6.6	37.1	56.3	9.9
Sabina village	1 039	71.2	6.1	16.9	2.3	3.5	8.7	40.8	50.5	10.8
Union township	5 234	60.1	5.2	26.3	6.4	2.0	11.0	35.6	53.5	7.2
Wilmington city	4 430	68.5	2.0	26.1	1.9	1.4	12.5	38.4	49.1	8.6
Vernon township	678	2.5	20.9	22.9	38.5	15.2	6.5	23.6	69.9	10.3
Clarksville village	196	1.0	20.4	19.9	55.1	3.6	14.3	39.3	46.4	9.7
Washington township	526	–	17.9	26.4	37.1	18.6	4.2	17.9	77.9	7.0

TIPSII [UPF] GPH539 CENSUS90 72583600 05/13/92 1:03 PM MACHINE: C DATA:CENSUS90S*PH5TIPSDA39. 04/29/92 09:58:32 TAPE: NONE FRAME: 298
TSF:CENSUS90*92. 04/29/92 14:11:16 UTF:CENSUS90*93. 04/29/92 14:11:16 META:CENSUS90S*PH5TABLES39. 04/29/92 14:40:02

Table 13. **Fuels and Equipment Characteristics: 1990**—Con.

[Data based on sample and subject to sampling variability, see text. For definitions of terms and meanings of symbols, see text]

State County County Subdivision Place	All occupied housing units	Percent with— House heating fuel: Utility gas	Bottled, tank, or LP gas	Electricity	Fuel oil, kerosene, etc.	Other or none	Vehicles available: None	1	2 or more	No telephone in unit
Clinton County—Con.										
Wayne township	218	–	17.4	14.7	52.8	15.1	2.3	32.6	65.1	7.3
Wilson township	171	–	42.1	17.0	32.7	8.2	–	21.1	78.9	–
Columbiana County	40 775	57.1	3.9	14.1	17.4	7.5	9.0	33.5	57.5	5.4
Butler township	1 112	43.4	5.0	13.8	26.1	11.6	2.2	19.3	78.4	1.4
Center township	2 330	56.3	5.4	13.3	13.9	11.1	9.2	35.5	55.3	6.3
Lisbon village	1 181	86.6	–	7.8	1.5	4.1	12.3	38.3	49.4	5.9
East Liverpool city	5 430	85.8	.6	9.0	2.4	2.2	19.8	43.5	36.6	9.7
Elkrun township	734	6.3	13.9	12.7	43.2	24.0	4.8	21.3	74.0	1.9
Fairfield township	3 508	59.1	5.0	12.6	16.3	7.0	3.8	37.0	59.2	1.9
Columbiana village (pt.)	2 152	80.3	.6	13.9	2.5	2.7	4.5	46.1	49.4	2.0
Leetonia village (pt.)	42	85.7	4.8	4.8	4.8	–	7.1	40.5	52.4	–
Franklin township	255	14.9	7.5	15.7	38.8	23.1	–	30.6	69.4	7.5
Summitville village	50	66.0	–	–	18.0	16.0	–	24.0	76.0	2.0
Hanover township	1 279	35.6	17.9	9.1	24.7	12.7	6.1	31.2	62.7	4.2
Hanoverton village	165	64.2	1.2	7.9	8.5	18.2	12.7	23.0	64.2	2.4
Knox township	1 600	56.1	4.4	9.2	19.3	10.9	4.4	22.8	72.9	3.3
Liverpool township	1 856	56.8	2.1	21.0	17.9	2.2	6.1	32.8	61.1	3.0
La Croft CDP	533	76.4	–	9.4	12.2	2.1	13.9	31.0	55.2	8.1
Madison township	1 198	12.4	7.0	22.0	40.9	17.7	7.3	25.2	67.4	2.3
Middleton township	1 181	10.8	11.3	14.9	46.7	16.3	7.8	23.7	68.5	4.7
Rogers village	87	–	3.4	6.9	70.1	19.5	11.5	29.9	58.6	–
Perry township	6 838	80.2	.5	12.5	3.8	3.0	9.4	36.8	53.8	5.6
Salem city	5 009	86.1	.5	10.0	.7	2.7	11.7	37.9	50.4	6.5
St. Clair township	2 968	29.8	2.9	30.2	32.0	5.1	5.4	31.5	63.1	4.2
Calcutta CDP	513	34.1	–	47.2	16.6	2.1	16.0	27.7	56.3	4.1
Glenmoor CDP	887	52.8	4.1	9.9	26.3	7.0	2.0	34.0	63.9	5.5
Salem township	1 928	50.5	7.9	12.9	21.3	7.5	5.3	29.3	65.4	4.7
Leetonia village (pt.)	713	83.3	.6	9.3	3.4	3.5	7.9	32.4	59.7	3.2
Washingtonville village (pt.)	179	84.9	3.9	3.9	5.0	2.2	1.7	36.9	61.5	5.6
Unity township	3 792	60.6	4.2	9.2	19.2	6.9	8.5	32.5	59.0	5.5
East Palestine city	2 005	92.4	.4	5.0	1.4	.7	12.1	37.4	50.6	6.3
New Waterford village	475	61.7	.2	25.7	5.1	7.4	5.5	34.9	59.6	6.1
Washington township	935	38.1	2.5	14.3	31.3	13.8	13.3	32.3	54.4	8.8
Salineville village (pt.)	569	61.5	.9	14.2	12.1	11.2	16.2	34.6	49.2	9.3
Wayne township	237	–	7.2	11.4	42.6	38.8	–	17.7	82.3	5.5
Wellsville city	1 816	80.1	–	13.1	4.1	2.7	16.6	44.9	38.4	8.8
West township	966	33.1	5.9	15.4	26.8	18.7	2.3	17.4	80.3	4.1
Minerva village (pt.)	–	–	–	–	–	–	–	–	–	–
Yellow Creek township	812	27.2	.6	29.8	34.4	8.0	5.5	24.8	69.7	6.5
Coshocton County	13 433	51.1	5.0	18.6	15.3	10.0	8.6	31.7	59.7	6.2
Adams township	200	13.5	10.5	11.0	25.0	40.0	9.5	19.5	71.0	6.0
Bedford township	117	21.4	17.1	12.0	25.6	23.9	–	35.9	64.1	9.4
Bethlehem township	407	20.4	12.0	30.2	24.8	12.5	1.5	22.1	76.4	4.7
Clark township	185	54.1	–	3.8	10.8	31.4	3.2	22.7	74.1	4.9
Coshocton city	5 155	84.3	.7	10.9	2.7	1.4	12.6	40.5	46.8	5.1
Crawford township	326	45.4	9.2	10.4	14.7	20.2	42.9	4.9	52.1	40.8
Baltic village (pt.)	–	–	–	–	–	–	–	–	–	–
Franklin township	523	10.3	6.7	24.5	44.6	14.0	6.9	21.6	71.5	6.1
Conesville village	143	33.6	–	11.9	51.0	3.5	9.8	21.7	68.5	6.3
Jackson township	723	10.5	11.8	28.6	37.9	11.2	2.9	20.7	76.3	3.7
Jefferson township	516	50.8	3.7	23.6	12.0	9.9	4.7	30.0	65.3	4.7
Nellie village	53	47.2	–	13.2	15.1	24.5	9.4	28.3	62.3	–
Warsaw village	252	62.3	–	25.8	8.7	3.2	7.5	27.0	65.5	4.0
Keene township	592	17.6	6.3	34.5	29.4	12.3	2.0	18.2	79.7	1.9
Lafayette township	1 558	50.5	4.7	28.4	9.3	7.0	4.9	35.1	59.9	5.2
West Lafayette village	853	64.2	1.9	27.7	4.9	1.3	8.3	38.0	53.7	6.1
Linton township	232	10.8	5.2	12.9	52.2	19.0	3.4	27.2	69.4	7.3
Plainfield village	74	–	6.8	13.5	75.7	4.1	–	27.0	73.0	5.4
Mill Creek township	149	54.4	8.1	4.0	8.7	24.8	16.8	12.1	71.1	12.1
Monroe township	135	31.1	17.8	11.1	10.4	29.6	–	31.1	68.9	8.9
Newcastle township	153	19.6	23.5	4.6	7.8	44.4	–	29.4	70.6	6.5
Oxford township	563	5.0	6.7	37.1	33.9	17.2	2.7	16.9	80.5	2.1
Perry township	156	30.8	28.8	13.5	15.4	11.5	3.8	31.4	64.7	3.8
Pike township	155	29.7	3.9	10.3	17.4	38.7	–	20.6	79.4	9.7
Tiverton township	94	29.8	10.6	4.3	7.4	47.9	–	20.2	79.8	–
Tuscarawas township	794	50.8	2.3	22.9	21.9	2.1	9.4	40.2	50.4	8.3
Virginia township	165	9.7	18.8	20.0	30.3	21.2	3.0	25.5	71.5	6.1
Washington township	179	22.9	14.0	11.7	26.3	25.1	6.7	21.2	72.1	11.2
White Eyes township	356	16.0	4.2	23.6	30.1	26.1	3.1	31.5	65.4	6.2
Crawford County	18 383	63.7	3.1	13.9	13.8	5.5	7.7	32.8	59.5	8.8
Auburn township	314	28.3	12.7	4.8	36.6	17.5	3.5	20.7	75.8	3.8
Tiro village	93	90.3	1.1	2.2	–	6.5	4.3	33.3	62.4	6.5
Bucyrus city	5 426	80.4	.7	14.5	2.8	1.6	11.8	37.3	50.9	13.0
Bucyrus township	342	23.7	7.3	26.9	38.6	3.5	–	19.9	80.1	2.3
Chatfield township	276	–	13.8	8.7	59.4	18.1	3.3	16.3	80.4	4.3
Chatfield village	82	–	9.8	6.1	79.3	4.9	11.0	29.3	59.8	9.8
Cranberry township	597	61.1	7.7	7.5	10.6	13.1	5.2	25.6	69.2	2.7
New Washington village	395	86.1	1.3	4.8	1.8	6.1	7.8	34.7	57.5	3.5
Dallas township	146	33.6	–	12.3	26.0	28.1	–	42.5	57.5	8.9
Galion city	4 805	88.1	.4	9.0	.8	1.7	10.4	40.0	49.6	11.0
Holmes township	514	16.1	14.4	18.7	42.8	8.0	–	16.5	83.5	1.4
Jackson township	2 119	77.1	1.0	11.2	4.3	6.4	8.6	38.6	52.8	11.0
Crestline city (pt.)	1 970	81.2	.8	11.1	2.2	4.7	9.3	39.5	51.2	11.4
Jefferson township	612	26.8	1.1	33.8	33.5	4.7	1.6	29.2	69.1	2.8
North Robinson village (pt.)	24	66.7	–	33.3	–	–	–	20.8	79.2	8.3
Liberty township	501	4.8	4.0	26.5	50.7	14.0	–	22.0	78.0	–
Lykens township	234	–	9.0	8.5	63.2	19.2	3.0	15.0	82.1	2.6
Polk township	887	44.9	5.4	14.9	31.6	3.3	–	21.2	78.8	1.6
Sandusky township	160	–	1.9	23.1	60.6	14.4	3.1	3.1	93.8	5.0
Texas township	131	–	23.7	8.4	52.7	15.3	–	27.5	72.5	–
Tod township	260	–	24.6	12.7	48.8	13.8	2.3	6.2	91.5	5.4
Vernon township	256	–	8.2	25.8	42.6	23.4	–	10.5	89.5	–
Whetstone township	803	27.4	7.8	21.3	29.4	14.1	1.9	23.9	74.2	1.9
North Robinson village (pt.)	53	71.7	–	3.8	20.8	3.8	–	39.6	60.4	5.7
Cuyahoga County	563 243	88.0	1.0	8.5	.8	1.8	16.8	37.6	45.6	3.8
Bay Village city	6 235	93.9	.2	5.5	.1	.3	2.8	26.0	71.2	.2
Beachwood city	4 378	86.1	.9	12.7	.3	–	7.7	28.4	64.0	–
Bedford city	6 551	82.5	.2	14.5	.2	2.6	8.1	41.9	50.0	1.7
Bedford Heights city	5 354	72.7	1.0	16.4	8.0	2.0	10.4	44.6	45.0	1.7
Bentleyville village	214	55.1	.9	3.7	39.3	.9	–	9.8	90.2	–

TIPSII [UPF] GPH539 CENSUS90 72583600 05/13/92 1:03 PM MACHINE: C DATA:CENSUS90S*PH5TIPSDA39. 04/29/92 09:58:32 TAPE: NONE FRAME: 299
TSF:CENSUS90*92. 04/29/92 14:11:16 UTF:CENSUS90*93. 04/29/92 14:11:16 META:CENSUS90S*PH5TABLES39. 04/29/92 14:40:02

Table 13. **Fuels and Equipment Characteristics: 1990**—Con.

[Data based on sample and subject to sampling variability, see text. For definitions of terms and meanings of symbols, see text]

State County County Subdivision Place	All occupied housing units	Percent with— House heating fuel: Utility gas	Bottled, tank, or LP gas	Electricity	Fuel oil, kerosene, etc.	Other or none	Vehicles available: None	1	2 or more	No telephone in unit
Cuyahoga County—Con.										
Berea city	7 036	87.5	.6	10.1	.4	1.3	7.8	35.9	56.3	1.2
Bratenahl village	702	85.5	.7	13.4	–	.4	4.6	40.0	55.4	.7
Brecksville city	4 265	87.9	.4	6.8	4.5	.4	3.7	20.2	76.1	.1
Broadview Heights city	4 757	83.2	.4	14.0	1.3	1.1	4.2	31.1	64.7	.3
Brooklyn city	5 155	89.0	.7	6.5	–	3.8	8.5	46.1	45.4	.7
Brooklyn Heights village	552	95.7	.4	2.5	.5	.9	5.3	33.3	61.4	.5
Brook Park city	7 892	94.9	.1	3.9	.2	.9	4.5	26.7	68.8	.1
Chagrin Falls township	1 987	76.5	–	13.0	10.5	–	13.1	36.2	50.7	.3
Chagrin Falls village	1 930	77.5	–	13.4	9.2	–	13.5	36.9	49.6	.3
Cleveland city	199 787	90.0	1.3	6.3	.4	2.1	30.9	39.3	29.8	9.0
Cleveland Heights city	21 012	91.9	.8	4.8	.6	2.0	9.7	42.1	48.2	.7
Cuyahoga Heights village	261	96.9	–	1.9	–	1.1	8.0	34.9	57.1	1.1
East Cleveland city	13 362	78.5	2.2	14.9	.3	4.2	38.0	41.6	20.4	7.1
Euclid city	24 894	87.5	1.7	8.8	.2	1.8	13.1	45.2	41.7	1.4
Fairview Park city	7 769	91.5	1.3	5.0	.5	1.7	8.1	41.4	50.4	.7
Garfield Heights city	12 483	96.0	.3	2.5	.2	1.0	11.3	36.8	51.9	1.6
Gates Mills village	933	56.7	1.0	10.0	31.3	1.1	1.8	17.4	80.8	.2
Glenwillow village	207	34.3	4.3	–	61.4	–	1.4	40.6	58.0	3.4
Highland Heights city	2 149	97.3	.7	.7	1.0	.3	4.8	19.1	76.1	1.3
Hunting Valley village (pt.)	250	70.4	1.2	3.2	25.2	–	1.6	11.6	86.8	–
Independence city	2 384	94.8	.3	4.0	.7	.3	5.5	31.1	63.4	.3
Lakewood city	26 999	86.8	.9	7.6	.6	4.1	14.7	46.0	39.3	2.2
Linndale village	78	96.2	–	–	3.8	–	15.4	65.4	19.2	–
Lyndhurst city	6 580	95.6	.1	4.2	.1	–	4.0	35.2	60.8	.2
Maple Heights city	10 551	95.4	.4	3.1	.1	1.0	10.0	36.7	53.3	.5
Mayfield village	1 378	92.1	.2	7.5	.2	–	2.5	30.3	67.3	–
Mayfield Heights city	9 811	81.6	1.3	14.0	.3	2.7	14.4	44.6	41.0	.5
Middleburg Heights city	6 106	85.4	.8	12.4	.3	1.1	5.2	34.2	60.5	.5
Moreland Hills village	1 251	76.6	1.7	5.0	16.1	.6	.9	16.8	82.3	–
Newburgh Heights village	990	100.0	–	–	–	–	8.0	44.7	47.3	1.9
North Olmsted city	12 657	92.9	.8	5.2	.1	1.0	4.7	30.3	65.0	.4
North Randall village	474	48.3	.8	45.8	–	5.1	13.5	58.9	27.6	1.3
North Royalton city	8 771	65.2	.4	31.0	1.3	2.1	2.5	29.4	68.1	.4
Oakwood village	1 288	83.6	1.2	6.0	6.0	3.3	11.6	36.5	51.9	1.8
Olmsted township	3 236	63.0	2.7	24.8	7.0	2.5	3.6	37.2	59.2	.4
Olmsted Falls city	2 448	86.2	.6	11.9	.7	.6	2.4	26.8	70.8	.2
Orange village	997	88.8	.8	1.1	8.7	.6	1.4	18.4	80.2	.8
Parma city	34 685	92.6	.5	5.8	.1	1.0	7.8	35.8	56.4	.4
Parma Heights city	9 344	84.7	.7	12.3	–	2.3	10.5	42.2	47.3	.5
Pepper Pike city	2 107	91.5	1.2	5.6	1.4	.3	–	14.0	86.0	.2
Richmond Heights city	4 320	82.2	1.1	14.4	.1	2.1	2.2	45.2	52.5	.1
Riveredge township	–	–	–	–	–	–	–	–	–	–
Rocky River city	9 276	89.8	.9	7.9	.2	1.3	9.4	39.4	51.1	–
Seven Hills city	4 537	97.4	.2	2.2	.2	–	4.3	26.3	69.4	.1
Shaker Heights city	12 648	92.0	.8	5.6	.4	1.1	6.0	39.1	54.9	.5
Solon city	6 341	90.2	.4	7.2	1.9	.3	2.6	19.7	77.7	.4
South Euclid city	9 388	97.9	.3	1.3	.2	.3	7.5	34.4	58.1	.2
Strongsville city	12 284	61.8	.5	34.5	1.7	1.6	2.3	21.2	76.6	.5
University Heights city	5 151	95.0	1.0	3.9	–	.1	7.8	31.6	60.5	.2
Valley View village	676	86.1	1.3	2.2	8.7	1.6	3.6	14.2	82.2	.6
Walton Hills village	825	90.3	–	1.8	7.4	.5	2.7	16.2	81.1	–
Warrensville township	351	51.9	1.1	47.0	–	–	12.5	68.1	19.4	–
Warrensville Heights city	6 403	80.2	1.6	16.6	.4	1.2	11.5	50.4	38.1	1.6
Westlake city	10 262	74.7	.7	23.3	.7	.5	2.9	32.8	64.3	.3
Woodmere village	461	68.1	2.2	25.8	.2	3.7	6.5	55.7	37.7	3.0
Darke County	19 459	37.4	12.2	27.3	16.2	6.9	5.6	29.4	65.0	5.3
Adams township	1 160	36.9	10.5	21.5	20.5	10.6	5.2	25.1	69.7	6.6
Bradford village (pt.)	305	79.3	1.3	13.8	3.0	2.6	6.6	34.1	59.3	5.9
Gettysburg village	180	72.2	2.8	11.1	12.8	1.1	6.1	26.7	67.2	3.9
Allen township	406	.5	19.7	13.8	50.7	15.3	5.4	20.9	73.6	4.7
Burkettsville village (pt.)	28	–	25.0	32.1	35.7	7.1	17.9	32.1	50.0	–
New Weston village	57	–	36.8	3.5	50.9	8.8	7.0	36.8	56.1	17.5
Rossburg village	84	2.4	11.9	23.8	56.0	6.0	6.0	28.6	65.5	2.4
Brown township	806	29.9	9.7	25.6	29.2	5.7	3.8	27.3	68.9	5.6
Ansonia village	483	47.8	4.3	26.5	19.0	2.3	5.2	35.6	59.2	7.2
Butler township	556	30.9	15.8	28.8	14.4	10.1	1.3	16.0	82.7	1.1
Castine village	63	74.6	6.3	9.5	–	9.5	3.2	23.8	73.0	9.5
New Madison village (pt.)	78	55.1	–	41.0	–	3.8	6.4	29.5	64.1	–
Franklin township	416	–	20.4	24.0	41.6	13.9	7.7	21.2	71.2	10.1
Greenville township	6 818	55.7	6.1	28.2	7.3	2.7	7.8	38.3	53.9	5.2
Greenville city	5 253	70.8	3.4	23.9	1.2	.7	9.6	43.2	47.2	6.1
Harrison township	814	43.5	10.9	14.1	19.7	11.8	3.1	21.0	75.9	6.9
Hollansburg village	115	80.0	2.6	6.1	1.7	9.6	7.8	35.7	56.5	7.8
New Madison village (pt.)	271	86.0	.7	9.2	–	4.1	5.5	25.5	69.0	7.4
Jackson township	1 240	47.9	7.0	30.2	9.9	5.0	8.9	38.1	53.1	12.6
Union City village	750	72.9	1.7	20.7	2.3	2.4	13.2	42.3	44.5	16.4
Liberty township	423	1.9	27.2	24.1	31.2	15.6	2.1	16.8	81.1	8.3
Palestine village	74	–	20.3	16.2	55.4	8.1	–	14.9	85.1	9.5
Mississinawa township	247	–	38.1	18.6	32.8	10.5	4.9	11.7	83.4	2.0
Monroe township	605	1.2	17.9	47.8	24.6	8.6	1.7	22.5	75.9	3.0
Pitsburg village	165	–	17.6	36.4	39.4	6.7	1.8	29.7	68.5	3.6
Neave township	882	4.9	22.2	41.5	20.7	10.7	1.1	33.0	65.9	5.6
Wayne Lakes village	248	.4	21.4	51.2	18.1	8.9	3.2	30.2	66.5	.8
Patterson township	406	3.7	34.0	20.2	34.0	8.1	1.0	17.5	81.5	2.0
Osgood village	88	–	50.0	26.1	19.3	4.5	2.3	21.6	76.1	4.5
Yorkshire village	39	–	30.8	28.2	41.0	–	5.1	41.0	53.8	10.3
Richland township	320	–	44.4	10.6	24.4	20.6	2.2	18.4	79.4	3.1
Twin township	1 459	57.6	5.7	23.9	7.2	5.6	4.8	26.5	68.7	3.9
Arcanum village	797	75.9	1.6	20.8	–	1.6	5.5	35.0	59.5	3.6
Gordon village	81	80.2	–	2.5	4.9	12.3	7.4	29.6	63.0	14.8
Ithaca village	52	94.2	–	1.9	–	3.8	3.8	30.8	65.4	9.6
Van Buren township	584	–	17.6	45.9	27.2	9.2	–	17.8	82.2	1.5
Wabash township	278	.7	45.0	25.5	18.0	10.8	3.6	20.9	75.5	1.8
North Star village	72	2.8	36.1	37.5	13.9	9.7	2.8	26.4	70.8	6.9
Washington township	450	6.2	15.6	28.9	34.2	15.1	6.2	14.7	79.1	5.6
Wayne township	1 437	51.8	7.2	26.0	11.1	3.8	7.2	27.7	65.1	3.5
Versailles village	948	74.9	.9	21.4	1.1	1.7	9.5	34.7	55.8	4.9
York township	152	–	32.9	7.2	42.1	17.8	–	17.8	82.2	–

TIPSII [UPF] GPH539 CENSUS90 72583600 05/13/92 1:03 PM MACHINE: C DATA:CENSUS90S*PH5TIPSDA39. 04/29/92 09:58:32 TAPE: NONE FRAME: 300
TSF:CENSUS90*92. 04/29/92 14:11:16 UTF:CENSUS90*93. 04/29/92 14:11:16 META:CENSUS90S*PH5TABLES39. 04/29/92 14:40:02

Table 13. **Fuels and Equipment Characteristics: 1990**—Con.

[Data based on sample and subject to sampling variability, see text. For definitions of terms and meanings of symbols, see text]

State County County Subdivision Place	All occupied housing units	Percent with— House heating fuel: Utility gas	Bottled, tank, or LP gas	Electricity	Fuel oil, kerosene, etc.	Other or none	Vehicles available: None	1	2 or more	No telephone in unit
Defiance County	14 070	37.8	16.3	24.4	14.9	6.6	5.5	30.4	64.2	6.0
Adams township	313	8.6	37.1	14.1	30.7	9.6	5.8	18.8	75.4	1.6
Defiance township	5 043	56.7	8.5	20.8	10.3	3.7	6.8	36.7	56.5	5.9
Defiance city (pt.)	4 438	64.4	5.6	16.7	10.8	2.5	7.4	39.3	53.4	6.7
Delaware township	680	.3	33.7	24.9	22.5	18.7	2.6	22.2	75.1	4.0
Sherwood village	294	.7	25.5	31.6	34.7	7.5	5.4	27.9	66.7	4.1
Farmer township	283	13.8	18.0	1.8	46.6	19.8	1.8	19.8	78.4	4.2
Hicksville township	1 854	48.9	6.5	30.0	8.6	6.0	7.9	31.6	60.6	13.5
Hicksville village	1 429	57.5	.9	32.0	7.6	2.0	9.0	35.4	55.6	14.3
Highland township	878	8.7	35.4	29.7	23.0	3.2	4.0	18.6	77.4	2.1
Mark township	324	–	33.0	27.2	32.7	7.1	4.3	20.1	75.6	5.2
Milford township	318	2.5	29.2	22.6	26.4	19.2	6.9	19.5	73.6	9.7
Noble township	2 131	43.7	12.8	29.9	10.0	3.5	3.8	33.5	62.7	6.0
Defiance city (pt.)	1 493	59.6	5.4	23.7	9.4	1.9	5.4	37.1	57.5	5.7
Richland township	1 105	27.9	15.7	32.5	17.6	6.2	4.7	26.7	68.6	2.1
Defiance city (pt.)	255	54.5	3.5	39.2	–	2.7	5.9	31.8	62.4	–
Tiffin township	618	16.7	43.4	15.5	15.0	9.4	2.1	27.5	70.4	3.4
Washington township	523	12.0	24.1	19.5	26.0	18.4	3.4	20.3	76.3	3.4
Ney village	125	41.6	8.0	11.2	32.8	6.4	5.6	28.0	66.4	3.2
Delaware County	23 116	47.5	5.9	23.7	18.5	4.3	4.0	23.2	72.8	3.5
Ashley village	401	84.3	1.2	10.2	2.7	1.5	7.2	32.7	60.1	10.0
Berkshire township	748	32.5	6.0	24.5	31.6	5.5	.4	22.2	77.4	–
Galena village	142	81.7	4.9	7.7	4.9	.7	2.1	27.5	70.4	–
Berlin township	741	41.7	7.6	16.9	26.7	7.2	4.7	20.1	75.2	.9
Brown township	393	12.2	12.7	18.1	45.3	11.7	2.3	17.3	80.4	5.1
Delaware city (pt.)	–	–	–	–	–	–	–	–	–	–
Concord township	2 411	31.4	6.1	41.9	17.3	3.3	1.0	13.1	85.9	.1
Delaware city (pt.)	–	–	–	–	–	–	–	–	–	–
Dublin city (pt.)	1 188	49.5	–	49.1	.2	1.3	–	11.5	88.5	–
Shawnee Hills village	171	35.1	–	28.1	31.6	5.3	1.8	28.1	70.2	1.8
Delaware township	7 498	74.5	1.3	17.8	4.2	2.1	8.5	35.5	56.0	7.1
Delaware city (pt.)	6 830	78.3	.7	17.9	1.7	1.5	8.7	37.0	54.3	7.3
Genoa township	1 366	49.6	3.6	23.6	20.1	3.1	.5	17.9	81.6	.8
Harlem township	1 151	30.5	8.6	26.0	31.9	3.0	.8	13.8	85.4	.8
Kingston township	354	–	16.9	27.7	40.1	15.3	–	18.4	81.6	–
Liberty township	2 019	36.2	7.9	28.3	25.3	2.3	1.7	10.4	88.0	.4
Powell village	708	71.3	.8	17.9	8.9	1.0	1.1	8.1	90.8	.3
Marlboro township	43	–	20.9	32.6	46.5	–	14.0	20.9	65.1	–
Orange township	1 299	55.4	1.4	17.1	24.9	1.2	–	17.1	82.9	.6
Oxford township	308	27.9	7.5	25.6	28.9	10.1	2.3	28.2	69.5	4.5
Porter township	451	–	16.4	26.8	36.6	20.2	2.2	24.6	73.2	2.2
Radnor township	442	–	18.6	27.8	45.0	8.6	2.5	17.0	80.5	7.5
Scioto township	725	1.1	21.0	25.8	35.6	16.6	.7	17.2	82.1	1.8
Ostrander village	142	–	21.1	15.5	57.7	5.6	3.5	21.1	75.4	2.8
Sunbury village	756	74.6	.5	19.8	3.4	1.6	7.0	33.2	59.8	1.9
Thompson township	160	–	35.0	28.8	25.0	11.3	5.6	7.5	86.9	2.5
Trenton township	579	.2	18.0	23.1	46.1	12.6	3.8	5.0	91.2	1.2
Troy township	941	34.6	8.4	30.7	23.1	3.2	–	27.8	72.2	6.4
Delaware city (pt.)	307	36.8	–	63.2	–	–	–	40.4	59.6	6.2
Westerville city (pt.)	330	73.9	–	17.3	8.8	–	3.3	3.0	93.6	1.8
Erie County	28 932	71.2	5.9	14.3	5.4	3.3	6.4	33.2	60.4	4.1
Berlin township	1 165	27.6	15.3	18.6	27.0	11.5	3.3	23.7	73.0	2.1
Berlin Heights village	254	81.9	3.1	6.7	4.3	3.9	5.1	19.3	75.6	2.0
Florence township	705	44.1	15.7	9.6	18.2	12.3	2.8	17.4	79.7	2.4
Groton township	425	5.6	50.4	18.6	20.9	4.5	3.5	14.1	82.4	2.8
Huron township	3 591	72.8	1.9	20.7	3.7	.8	2.5	31.0	66.5	1.1
Huron city	2 820	78.4	.2	18.9	2.0	.5	3.0	31.1	65.9	1.0
Kelleys Island village	84	–	33.3	21.4	26.2	19.0	7.1	28.6	64.3	4.8
Margaretta township	2 202	41.6	20.0	16.5	16.2	5.6	3.4	25.2	71.4	2.2
Bay View village	287	87.1	.7	6.6	4.2	1.4	3.1	31.4	65.5	1.7
Castalia village	333	73.3	1.2	11.4	12.0	2.1	3.6	31.8	64.6	1.2
Milan township	1 106	62.6	8.4	15.5	9.4	4.2	4.3	20.4	75.2	2.5
Milan village (pt.)	388	94.3	.5	3.6	–	1.5	4.9	31.7	63.4	.8
Oxford township	400	23.0	23.0	21.0	25.3	7.8	1.5	9.8	88.8	1.0
Perkins township	3 724	78.7	2.5	15.2	2.4	1.2	3.5	27.6	68.9	.9
Fairview Lanes CDP	382	97.1	–	1.8	–	1.0	1.6	24.9	73.6	–
Sandusky South CDP	2 074	83.6	.8	13.8	.7	1.1	3.3	29.1	67.6	.7
Sandusky city	12 059	85.7	1.1	10.7	.4	2.2	10.9	43.8	45.2	7.5
Vermilion township	3 471	68.1	7.0	15.1	5.2	4.6	2.7	25.2	72.1	1.9
Vermilion city (pt.)	1 998	86.5	.5	9.8	–	3.3	2.9	24.1	73.1	1.4
Fairfield County	36 813	54.3	5.0	24.4	10.8	5.6	5.5	26.0	68.5	3.9
Amanda township	787	29.7	10.9	12.1	34.3	13.0	3.6	25.2	71.3	7.1
Amanda village	269	85.5	1.5	5.2	2.6	5.2	5.6	26.0	68.4	8.9
Berne township	1 592	31.4	17.3	18.2	16.3	16.9	2.4	24.7	72.9	5.3
Sugar Grove village	162	85.2	1.2	8.6	1.2	3.7	4.9	34.0	61.1	8.6
Bloom township	1 931	3.3	9.6	45.0	32.3	9.8	2.6	13.2	84.2	.5
Canal Winchester village (pt.)	–	–	–	–	–	–	–	–	–	–
Lithopolis village	220	16.4	1.8	44.1	31.8	5.9	4.5	37.7	57.7	2.7
Clear Creek township	1 019	28.2	19.2	21.9	20.3	10.4	4.0	25.5	70.5	8.8
Stoutsville village	187	85.0	2.7	5.3	.5	6.4	7.0	23.5	69.5	7.5
Greenfield township	1 612	35.7	5.5	28.0	23.9	6.8	2.5	23.3	74.2	.7
Carroll village	197	85.3	5.6	6.1	1.0	2.0	4.1	33.0	62.9	2.5
Hocking township	919	20.8	9.6	23.1	35.7	10.9	1.7	19.6	78.7	1.8
Lancaster city	13 981	78.2	.5	18.6	1.6	1.1	9.3	37.1	53.6	6.1
Liberty township	2 359	34.7	8.1	34.5	16.2	6.4	6.6	15.7	77.7	1.1
Baltimore village	1 138	68.5	.7	26.8	2.3	1.8	9.3	22.9	67.8	1.8
Madison township	403	3.2	30.3	12.2	15.6	38.7	5.0	19.6	75.4	4.7
Pleasant township	1 928	29.7	4.1	36.1	23.8	6.3	1.9	21.2	76.9	1.2
Pleasantville village (pt.)	203	57.1	1.5	39.4	1.0	1.0	15.3	43.8	40.9	11.3
Richland township	563	30.4	15.6	21.3	13.7	19.0	4.8	18.1	77.1	5.9
Rushville village	75	72.0	2.7	–	4.0	21.3	2.7	24.0	73.3	13.3
West Rushville village	47	66.0	4.3	4.3	–	25.5	4.3	23.4	72.3	–
Rush Creek township	1 192	43.5	10.0	17.4	18.0	11.1	4.4	24.7	71.0	6.5
Bremen village	510	82.0	–	14.5	.8	2.7	6.1	35.1	58.8	9.8
Violet township	6 210	57.9	2.4	31.9	4.7	3.0	2.1	14.0	83.8	.2
Canal Winchester village (pt.)	–	–	–	–	–	–	–	–	–	–
Columbus city (pt.)	309	100.0	–	–	–	–	2.3	26.9	70.9	–
Pickerington village (pt.)	1 879	61.9	.2	35.0	1.6	1.3	3.5	17.9	78.6	.6
Reynoldsburg city (pt.)	–	–	–	–	–	–	–	–	–	–

TIPSII [UPF] GPH539 CENSUS90 72583600 05/13/92 1:03 PM MACHINE: C DATA:CENSUS90S*PH5TIPSDA39. 04/29/92 09:58:32 TAPE: NONE FRAME: 301
TSF:CENSUS90*92. 04/29/92 14:11:16 UTF:CENSUS90*93. 04/29/92 14:11:16 META:CENSUS90S*PH5TABLES39. 04/29/92 14:40:02

Table 13. **Fuels and Equipment Characteristics: 1990**—Con.

[Data based on sample and subject to sampling variability, see text. For definitions of terms and meanings of symbols, see text]

State County County Subdivision Place	All occupied housing units	Percent with— House heating fuel: Utility gas	Bottled, tank, or LP gas	Electricity	Fuel oil, kerosene, etc.	Other or none	Vehicles available: None	1	2 or more	No telephone in unit
Fairfield County—Con.										
Walnut township	2 317	65.0	3.6	16.1	7.5	7.8	3.3	26.5	70.2	6.0
Fairfield Beach CDP	419	78.3	1.9	7.4	1.7	10.7	2.1	45.8	52.0	10.5
Millersport village	405	71.9	–	23.0	.7	4.4	5.9	25.4	68.6	8.9
Pleasantville village (pt.)	118	76.3	3.4	9.3	–	11.0	11.0	20.3	68.6	2.5
Thurston village	173	87.9	–	9.2	1.7	1.2	5.8	28.3	65.9	8.1
Fayette County	10 221	48.3	7.8	25.6	12.3	6.1	9.6	32.3	58.1	9.8
Concord township	343	14.0	13.7	28.6	30.6	13.1	4.1	24.2	71.7	3.5
Green township	149	–	23.5	16.1	43.0	17.4	–	8.1	91.9	7.4
Jasper township	288	3.1	27.4	20.5	32.6	16.3	13.9	18.8	67.4	5.2
Milledgeville village	44	–	22.7	4.5	61.4	11.4	29.5	27.3	43.2	13.6
Octa village (pt.)	21	–	42.9	14.3	28.6	14.3	33.3	9.5	57.1	14.3
Jefferson township	1 028	35.3	13.0	26.5	17.4	7.8	7.6	30.0	62.5	10.3
Jeffersonville village	490	67.8	1.6	27.6	1.2	1.8	12.7	37.6	49.8	13.7
Octa village (pt.)	1	–	–	100.0	–	–	–	–	100.0	–
Madison township	345	16.8	26.7	29.9	18.8	7.8	4.3	15.1	80.6	12.2
Marion township	259	21.6	11.6	22.0	40.9	3.9	3.5	18.1	78.4	6.9
New Holland village (pt.)	41	75.6	–	9.8	9.8	4.9	–	34.1	65.9	–
Paint township	591	31.8	17.9	15.7	25.5	9.0	6.9	24.7	68.4	14.6
Bloomingburg village (pt.)	259	67.6	6.9	13.5	6.6	5.4	12.7	30.5	56.8	16.6
Perry township	323	5.6	11.5	22.3	36.2	24.5	5.0	24.5	70.6	1.5
Union township	1 346	25.0	10.3	40.3	16.9	7.5	2.8	26.7	70.5	4.5
Bloomingburg village (pt.)	–	–	–	–	–	–	–	–	–	–
Washington city	5 087	75.9	.7	21.9	.5	1.0	14.2	40.6	45.2	12.1
Wayne township	462	–	12.8	38.3	26.8	22.1	.6	21.2	78.1	5.6
Franklin County	378 723	78.7	1.2	17.4	2.0	.7	10.1	36.1	53.8	3.6
Bexley city	4 753	94.6	.3	4.3	.8	–	6.4	31.2	62.4	.1
Blendon township	3 910	72.8	1.6	20.3	3.7	1.6	1.4	22.7	75.9	.6
Huber Ridge CDP	1 728	92.9	.9	5.6	–	.5	1.6	21.3	77.1	.8
Minerva Park village	555	91.9	–	4.1	3.2	.7	2.7	25.6	71.7	–
Brown township	612	13.9	14.2	35.3	31.9	4.7	–	13.6	86.4	–
Lake Darby CDP (pt.)	25	–	52.0	–	–	48.0	–	–	100.0	–
Clinton township	2 099	88.6	1.9	7.1	2.0	.3	11.9	38.4	49.7	5.7
Columbus city (pt.)	256 704	79.4	1.0	18.3	.6	.6	12.8	39.4	47.8	4.6
Franklin township	5 758	88.1	1.4	6.8	2.7	1.0	7.5	37.4	55.1	3.5
Marble Cliff village	289	93.1	1.7	4.5	.7	–	14.5	45.7	39.8	–
Valleyview village	263	98.5	–	–	–	1.5	4.9	39.5	55.5	.8
Grandview Heights city	2 895	95.7	.2	3.4	.2	.5	3.4	41.5	55.1	.9
Hamilton township	3 297	77.3	2.0	12.3	6.6	1.7	3.7	30.2	66.2	3.4
Lockbourne village	69	2.9	13.0	4.3	79.7	–	18.8	21.7	59.4	4.3
Obetz village (pt.)	967	70.3	1.3	27.7	–	.6	3.8	30.1	66.1	3.5
Jackson township	9 353	68.0	1.5	23.2	6.4	.9	5.5	31.3	63.1	2.7
Grove City city	7 382	75.2	.7	22.2	1.5	.5	5.1	33.4	61.5	2.5
Urbancrest village	310	41.9	1.3	52.9	3.2	.6	33.9	44.5	21.6	15.5
Jefferson township	1 400	26.0	8.1	16.9	44.3	4.7	2.8	15.0	82.2	–
Reynoldsburg city (pt.)	6	100.0	–	–	–	–	–	100.0	–	–
Madison township	6 503	73.0	3.1	15.0	7.1	1.8	3.4	25.4	71.2	2.3
Blacklick Estates CDP (pt.)	2 786	88.4	.6	8.2	2.2	.6	2.8	23.5	73.7	1.7
Canal Winchester village (pt.)	993	75.1	–	18.4	5.7	.7	4.8	28.1	67.1	1.2
Groveport village	1 065	88.5	.5	6.6	3.9	.5	6.0	35.3	58.7	6.2
Obetz village (pt.)	179	22.3	58.7	11.7	3.9	3.4	–	36.9	63.1	5.6
Pickerington village (pt.)	16	–	37.5	62.5	–	–	–	–	100.0	–
Mifflin township	9 667	78.4	1.4	17.9	1.6	.8	3.8	24.3	71.9	1.7
Gahanna city	9 453	78.2	1.4	18.1	1.5	.7	3.9	24.0	72.2	1.6
Norwich township	5 733	84.6	2.0	9.5	3.5	.4	3.0	23.7	73.3	.9
Hilliard city (pt.)	4 190	85.9	1.7	11.2	.8	.4	3.9	25.5	70.6	1.2
Perry township	2 164	76.2	.8	9.7	12.5	.9	.9	16.2	82.9	–
Dublin city (pt.)	489	49.3	1.2	14.3	31.1	4.1	1.6	25.6	72.8	–
Plain township	1 502	29.7	8.7	20.4	39.4	1.8	1.7	18.9	79.4	.7
New Albany village	600	50.2	3.7	17.5	26.0	2.7	2.5	21.5	76.0	.2
Pleasant township	2 269	6.7	15.1	33.5	37.8	6.9	3.1	18.1	78.8	1.7
Harrisburg village (pt.)	128	–	7.8	8.6	77.3	6.3	.8	31.3	68.0	–
Prairie township	6 349	71.3	1.9	20.0	5.5	1.2	7.5	31.6	60.9	2.8
Lake Darby CDP (pt.)	779	3.7	–	86.8	4.5	5.0	–	16.3	83.7	–
Lincoln Village CDP	3 969	94.3	1.3	3.9	.3	.3	9.8	36.1	54.1	3.7
New Rome village	42	97.6	–	–	–	2.4	–	42.9	57.1	–
Sharon township	6 592	86.7	.3	10.5	1.8	.7	4.0	26.1	69.9	.3
Riverlea village	211	94.3	–	4.7	–	.9	4.7	24.2	71.1	–
Worthington city	5 578	87.7	.3	10.5	.9	.5	4.1	26.6	69.3	.2
Truro township	10 217	72.7	.9	25.5	.5	.4	3.4	32.8	63.8	1.5
Blacklick Estates CDP (pt.)	480	95.4	1.5	3.1	–	–	2.9	29.0	68.1	1.7
Brice village	48	89.6	2.1	–	–	8.3	8.3	22.9	68.8	4.2
Reynoldsburg city (pt.)	9 554	71.4	.8	27.0	.4	.4	3.5	33.1	63.4	1.5
Upper Arlington city	13 956	92.2	.5	6.4	.6	.2	4.1	31.3	64.6	.1
Washington township	4 534	65.8	1.5	23.6	8.7	.4	1.3	18.1	80.7	.7
Dublin city (pt.)	3 843	70.6	.4	23.6	5.3	.2	.7	16.8	82.4	.2
Hilliard city (pt.)	12	–	–	–	100.0	–	–	–	100.0	–
Westerville city (pt.)	9 821	70.3	.2	28.1	.9	.4	4.1	23.8	72.2	.9
Whitehall city	8 635	90.4	2.3	5.5	1.1	.7	9.6	43.1	47.3	2.8
Fulton County	13 504	53.9	23.1	11.3	6.5	5.1	4.1	27.1	68.8	4.3
Amboy township	559	41.3	23.6	7.5	18.4	9.1	4.3	30.4	65.3	3.0
Metamora village	204	75.0	4.4	2.5	12.7	5.4	6.9	40.7	52.5	8.3
Chesterfield township	335	4.5	56.7	6.6	21.2	11.0	–	16.4	83.6	6.6
Clinton township	3 044	73.7	9.0	11.4	3.8	2.0	5.7	36.9	57.4	5.7
Wauseon city	2 325	83.0	.9	13.5	1.6	1.0	6.8	40.5	52.7	6.7
Dover township	397	7.8	63.5	12.1	9.8	6.8	5.0	24.9	70.0	2.8
Franklin township	244	10.7	64.8	7.0	9.8	7.8	–	2.0	98.0	2.0
Fulton township	1 078	51.3	28.9	11.2	4.5	4.1	4.6	23.7	71.6	3.2
Swanton village (pt.)	588	80.3	1.5	15.0	2.2	1.0	6.1	23.1	70.7	2.2
German township	1 959	63.1	12.3	18.7	3.1	2.8	4.3	28.4	67.3	1.8
Archbold village	1 288	77.3	1.3	20.7	.3	.5	5.4	32.3	62.3	.9
Gorham township	853	48.3	21.0	10.7	13.6	6.4	4.2	34.7	61.1	12.1
Fayette village	491	72.5	1.2	14.3	9.8	2.2	6.9	42.2	50.9	13.0
Pike township	541	11.8	59.1	3.7	13.9	11.5	2.8	9.4	87.8	3.0
Royalton township	493	49.7	31.4	11.2	2.8	4.9	3.2	21.3	75.5	3.9
Lyons village	216	82.9	2.3	11.6	1.9	1.4	7.4	24.1	68.5	5.6
Swan Creek township	2 537	50.5	24.2	11.2	6.3	7.8	2.9	21.0	76.1	3.1
Delta village (pt.)	130	83.8	8.5	–	–	7.7	9.2	29.2	61.5	9.2
Swanton village (pt.)	546	89.0	–	7.7	2.0	1.3	6.0	22.7	71.2	4.2
York township	1 464	64.5	19.9	7.6	3.7	4.2	4.1	28.4	67.5	5.0
Delta village (pt.)	928	88.7	–	7.5	2.0	1.7	4.7	36.1	59.2	4.5

TIPSII [UPF] GPH539 CENSUS90 72583600 05/13/92 1:03 PM MACHINE: C DATA:CENSUS90S*PH5TIPSDA39. 04/29/92 09:58:32 TAPE: NONE FRAME: 302
TSF:CENSUS90*92. 04/29/92 14:11:16 UTF:CENSUS90*93. 04/29/92 14:11:16 META:CENSUS90S*PH5TABLES39. 04/29/92 14:40:02

Table 13. **Fuels and Equipment Characteristics: 1990**—Con.

[Data based on sample and subject to sampling variability, see text. For definitions of terms and meanings of symbols, see text]

State County County Subdivision Place	All occupied housing units	Percent with— House heating fuel: Utility gas	Bottled, tank, or LP gas	Electricity	Fuel oil, kerosene, etc.	Other or none	Vehicles available: None	1	2 or more	No telephone in unit
Gallia County	11 367	31.1	10.8	30.7	13.2	14.2	9.7	32.2	58.1	8.8
Addison township	940	35.9	16.3	28.6	10.1	9.1	3.5	29.5	67.0	6.8
Cheshire township	417	48.7	15.1	15.3	8.2	12.7	1.7	29.0	69.3	5.8
Cheshire village	94	74.5	–	17.0	2.1	6.4	1.1	35.1	63.8	6.4
Clay township	701	8.7	14.4	31.1	19.8	26.0	6.6	27.2	66.2	8.0
Gallipolis township	2 590	82.8	.6	11.4	2.8	2.5	18.1	40.7	41.2	9.8
Gallipolis city	2 001	86.8	.4	10.3	1.0	1.5	20.3	44.2	35.5	11.5
Green township	2 001	26.9	5.3	50.8	9.6	7.4	7.5	28.7	63.8	3.5
Greenfield township	179	–	27.9	17.9	19.6	34.6	3.4	43.0	53.6	22.9
Guyan township	418	–	2.4	34.2	33.3	30.1	10.5	30.4	59.1	12.7
Crown City village	172	–	2.3	30.8	53.5	13.4	16.9	19.8	63.4	10.5
Harrison township	332	–	17.2	27.7	19.9	35.2	6.3	19.0	74.7	4.2
Huntington township	528	.9	23.3	20.8	30.5	24.4	11.6	36.7	51.7	15.7
Vinton village	109	–	18.3	11.9	56.0	13.8	22.0	31.2	46.8	15.6
Morgan township	418	–	25.8	29.4	18.2	26.6	6.9	22.0	71.1	5.5
Ohio township	346	1.4	21.7	30.6	15.3	30.9	10.4	37.9	51.7	21.7
Perry township	329	3.3	8.8	31.3	32.5	24.0	2.4	35.9	61.7	7.3
Raccoon township	697	26.3	13.5	34.0	10.3	15.9	9.6	36.0	54.4	9.3
Centerville village	50	12.0	32.0	28.0	24.0	4.0	–	28.0	72.0	–
Rio Grande village	244	54.1	–	36.5	7.4	2.0	11.1	48.8	40.2	11.1
Springfield township	1 120	3.8	17.0	52.5	17.6	9.2	6.1	27.2	66.7	9.5
Walnut township	351	2.3	14.8	25.4	17.7	39.9	16.8	24.2	59.0	14.5
Geauga County	26 906	36.1	3.9	14.8	35.8	9.4	6.6	20.7	72.7	4.9
Auburn township	1 046	14.2	4.2	27.0	45.7	8.9	1.1	14.2	84.7	–
Bainbridge township	3 296	50.1	1.3	15.1	31.7	1.8	1.9	17.6	80.5	–
Bainbridge CDP	1 253	77.0	–	7.1	15.9	–	.6	17.6	81.8	–
Burton township	1 428	30.0	4.8	13.8	36.6	14.8	10.2	29.9	59.9	6.7
Burton village	519	48.6	2.3	24.9	21.2	3.1	7.7	34.3	58.0	2.1
Chardon village	1 728	66.2	1.4	17.4	11.3	3.7	6.8	41.5	51.7	2.6
Chardon township	1 400	34.8	4.1	19.7	35.9	5.6	1.3	19.5	79.2	–
Chester township	3 737	65.8	1.9	9.0	20.7	2.6	2.3	15.9	81.8	–
Chesterland CDP	753	78.8	.9	8.0	11.3	1.1	2.9	15.8	81.3	–
Claridon township	1 027	3.3	9.5	19.6	59.3	8.3	3.7	25.4	70.9	.8
Aquilla village	134	–	14.9	12.7	64.2	8.2	5.2	30.6	64.2	6.0
Hambden township	1 169	–	6.7	28.0	60.0	5.4	.6	28.1	71.3	1.4
Huntsburg township	683	6.4	7.6	10.5	36.0	39.4	22.4	16.1	61.5	24.9
Middlefield township	1 827	33.0	.8	13.7	22.6	29.9	33.1	26.4	40.6	29.8
Middlefield village	770	53.8	.5	21.2	21.7	2.9	11.8	39.7	48.4	4.3
Montville township	560	2.1	11.4	25.5	46.4	14.5	1.3	17.1	81.6	2.5
Munson township	1 727	15.4	5.4	18.2	53.9	7.0	2.3	12.4	85.3	.2
Newbury township	1 908	15.9	7.4	11.7	57.6	7.3	1.5	22.9	75.6	1.3
Parkman township	772	2.6	2.3	10.8	41.2	43.1	38.1	13.6	48.3	35.4
Russell township	2 032	55.0	2.7	9.4	28.0	4.9	1.8	15.0	83.2	–
Hunting Valley village (pt.)	55	34.5	–	12.7	47.3	5.5	–	3.6	96.4	–
South Russell village	1 144	82.6	1.0	4.4	11.5	.4	.5	15.1	84.4	–
Thompson township	753	–	9.3	21.0	60.2	9.6	1.5	21.8	76.8	3.6
Troy township	669	6.4	6.9	12.6	57.5	16.6	14.5	23.2	62.3	12.7
Greene County	48 351	48.9	3.7	32.2	12.2	3.1	5.3	27.8	66.9	3.0
Bath township	14 806	60.4	2.0	34.2	2.3	1.1	6.9	36.2	56.9	4.1
Fairborn city (pt.)	12 673	64.3	.7	33.7	.7	.6	7.9	38.6	53.6	4.8
Wright-Patterson AFB CDP (pt.)	886	43.0	.9	52.6	–	3.5	–	19.1	80.9	–
Beavercreek township	12 307	19.7	2.9	45.1	29.8	2.5	1.6	17.9	80.6	.4
Beavercreek city	11 693	20.6	2.6	45.2	29.4	2.2	1.6	18.1	80.3	.4
Fairborn city (pt.)	–	–	–	–	–	–	–	–	–	–
Wright-Patterson AFB CDP (pt.)	–	–	–	–	–	–	–	–	–	–
Bellbrook city	2 210	78.2	1.6	19.3	.5	.3	1.6	15.7	82.7	.6
Caesars Creek township	383	–	16.2	36.8	26.4	20.6	–	10.7	89.3	–
Cedarville township	962	58.6	2.3	21.3	11.6	6.1	2.9	35.6	61.5	4.4
Cedarville village	645	76.0	.8	20.9	.8	1.6	3.6	44.0	52.4	6.5
Jefferson township	358	28.2	17.9	9.5	29.9	14.5	5.3	20.1	74.6	4.2
Bowersville village	78	62.8	5.1	7.7	9.0	15.4	6.4	15.4	78.2	2.6
Kettering city (pt.)	–	–	–	–	–	–	–	–	–	–
Miami township	2 032	78.4	2.9	7.9	8.5	2.4	7.1	36.4	56.5	3.7
Clifton village (pt.)	48	91.7	2.1	4.2	2.1	–	4.2	39.6	56.3	8.3
Yellow Springs village	1 591	89.9	1.3	7.4	–	1.3	8.5	41.1	50.4	4.2
New Jasper township	771	.9	13.4	52.0	15.3	18.4	4.9	14.5	80.5	1.6
Shawnee Hills CDP (pt.)	468	–	7.5	68.8	13.0	10.7	3.4	15.6	81.0	–
Ross township	232	4.3	47.0	6.5	37.1	5.2	–	11.2	88.8	–
Silver Creek township	1 208	42.7	8.9	29.9	9.9	8.7	5.0	25.5	69.5	4.6
Jamestown village	611	78.6	1.0	16.5	2.5	1.5	9.8	35.2	55.0	5.9
Shawnee Hills CDP (pt.)	259	2.7	7.7	64.5	4.2	20.8	–	7.7	92.3	2.3
Spring Valley township	989	22.0	17.7	30.4	20.6	9.2	.9	17.8	81.3	1.7
Spring Valley village	189	71.4	2.1	9.5	8.5	8.5	2.6	18.5	78.8	2.1
Sugar Creek township	1 163	10.8	6.3	51.2	24.0	7.7	.3	17.8	81.9	–
Xenia city	9 048	72.9	1.2	22.9	1.3	1.6	10.2	34.7	55.2	6.1
Xenia township	1 882	42.1	10.0	13.4	24.9	9.6	3.9	21.5	74.6	1.5
Wilberforce CDP	216	73.6	2.3	11.6	12.5	–	9.3	33.8	56.9	5.6
Guernsey County	14 894	51.9	5.9	21.1	10.7	10.3	10.1	33.7	56.2	8.8
Adams township	616	30.0	9.1	26.8	19.0	15.1	1.1	21.9	76.9	1.0
Cambridge township	6 537	72.5	1.9	19.8	3.0	2.8	14.1	40.4	45.5	9.1
Cambridge city	5 078	80.1	.7	17.7	.2	1.2	17.4	42.9	39.7	10.7
Center township	631	21.7	11.1	20.9	32.0	14.3	4.3	29.0	66.7	6.8
Lore City village (pt.)	56	80.4	3.6	3.6	3.6	8.9	16.1	35.7	48.2	7.1
Jackson township	2 005	47.6	4.5	32.6	9.0	6.3	8.9	35.8	55.3	11.8
Byesville village	988	74.4	2.2	21.5	.7	1.2	10.8	43.4	45.7	15.1
Jefferson township	35	17.1	–	22.9	42.9	17.1	11.4	22.9	65.7	–
Knox township	178	31.5	21.3	15.7	16.3	15.2	9.6	24.7	65.7	7.3
Liberty township	347	1.7	14.4	24.5	38.3	21.0	6.9	28.0	65.1	7.2
Kimbolton village	58	3.4	17.2	22.4	31.0	25.9	19.0	37.9	43.1	8.6
Londonderry township	264	23.1	13.3	11.4	14.8	37.5	1.9	19.7	78.4	8.3
Madison township	186	19.4	12.4	9.1	50.0	9.1	15.6	33.9	50.5	8.6
Millwood township	399	50.6	2.5	20.8	9.0	17.0	10.8	30.6	58.6	5.3
Quaker City village	223	63.7	.9	25.6	4.9	4.9	14.3	33.2	52.5	8.5
Salesville village	22	72.7	–	9.1	–	18.2	27.3	40.9	31.8	–
Monroe township	200	20.5	8.5	11.5	14.5	45.0	9.5	45.0	45.5	18.5
Oxford township	190	4.2	4.2	16.3	38.4	36.8	7.4	22.6	70.0	2.1
Fairview village (pt.)	33	–	–	24.2	45.5	30.3	9.1	48.5	42.4	–
Richland township	586	44.0	12.8	20.1	7.0	16.0	6.1	29.0	64.8	7.5
Lore City village (pt.)	42	66.7	–	9.5	7.1	16.7	–	16.7	83.3	–
Senecaville village	167	76.6	3.6	6.6	5.4	7.8	13.8	27.5	58.7	6.6

TIPSII [UPF] GPH539 CENSUS90 72583600 05/13/92 1:03 PM MACHINE: C DATA:CENSUS90S*PH5TIPSDA39. 04/29/92 09:58:32 TAPE: NONE FRAME: 303
TSF:CENSUS90*92. 04/29/92 14:11:16 UTF:CENSUS90*93. 04/29/92 14:11:16 META:CENSUS90S*PH5TABLES39. 04/29/92 14:40:02

Table 13. **Fuels and Equipment Characteristics: 1990**—Con.

[Data based on sample and subject to sampling variability, see text. For definitions of terms and meanings of symbols, see text]

State County County Subdivision Place	All occupied housing units	Percent with— House heating fuel: Utility gas	Bottled, tank, or LP gas	Electricity	Fuel oil, kerosene, etc.	Other or none	Vehicles available: None	1	2 or more	No telephone in unit
Guernsey County—Con.										
Spencer township	338	35.8	6.5	13.6	19.2	24.9	3.6	23.4	73.1	8.3
Cumberland village	121	57.0	4.1	13.2	14.9	10.7	5.0	32.2	62.8	9.1
Valley township	888	66.1	6.4	13.4	8.1	6.0	8.7	29.3	62.0	8.4
Pleasant City village	176	86.9	2.3	7.4	1.1	2.3	10.2	38.6	51.1	13.1
Washington township	155	28.4	11.0	4.5	14.8	41.3	12.3	19.4	68.4	18.1
Westland township	629	8.9	17.5	27.3	24.0	22.3	4.5	20.3	75.2	9.1
Wheeling township	247	24.3	16.6	19.0	18.2	21.9	2.8	32.0	65.2	10.1
Wills township	463	38.2	9.7	16.6	13.2	22.2	9.5	15.3	75.2	9.1
Lore City village (pt.)	54	88.9	5.6	5.6	–	–	3.7	24.1	72.2	7.4
Old Washington village	102	65.7	10.8	2.0	12.7	8.8	18.6	18.6	62.7	11.8
Hamilton County	338 881	71.7	1.3	20.5	4.2	2.3	15.5	34.7	49.9	3.6
Amberley village	1 235	87.9	–	8.6	3.5	–	2.6	16.0	81.5	.3
Anderson township	13 505	61.9	.7	26.1	10.5	.7	3.5	19.4	77.1	.8
Cherry Grove CDP	1 510	74.1	–	23.0	2.9	–	.5	13.4	86.0	.6
Dry Run CDP	1 645	58.7	1.0	28.1	12.0	.1	1.0	8.3	90.7	.4
Forestville CDP	3 463	47.6	.5	40.1	11.6	.2	8.6	23.9	67.5	1.4
Fruit Hill CDP	1 401	77.0	–	16.1	6.9	–	3.6	25.0	71.4	–
Sherwood CDP	1 206	78.3	.7	11.5	9.5	–	.5	19.1	80.4	–
Turpin Hills CDP	1 651	53.1	.6	39.6	4.3	2.5	.8	18.8	80.3	–
Arlington Heights village	472	78.4	2.1	14.6	4.4	.4	21.8	42.4	35.8	4.2
Blue Ash city	4 527	51.1	.3	39.7	8.6	.3	2.2	27.2	70.6	.7
Cheviot city	4 175	89.3	.8	8.0	.1	1.7	17.2	39.6	43.1	1.3
Cincinnati city	154 342	75.3	1.2	19.6	.6	3.3	25.8	41.0	33.1	6.2
Colerain township	19 581	61.1	1.0	25.1	10.6	2.2	4.1	26.9	69.0	1.1
Groesbeck CDP	2 474	67.1	1.1	21.4	8.8	1.6	6.3	27.1	66.6	.6
Mount Healthy Heights CDP	1 252	77.3	–	19.2	2.9	.6	5.3	27.0	67.7	1.4
Northbrook CDP	3 870	70.6	.6	26.3	.9	1.6	3.1	30.4	66.6	1.7
Northgate CDP	2 563	66.6	.9	24.2	7.3	.9	5.1	18.3	76.6	.6
Pleasant Run CDP	1 512	64.8	–	23.9	10.3	.9	1.5	19.8	78.7	.5
White Oak CDP	4 705	72.1	.9	21.6	2.5	3.0	4.2	36.8	59.0	1.5
Columbia township	2 500	81.3	.3	11.5	6.5	.4	9.0	34.8	56.3	.8
Fairfax village	807	94.5	.1	2.0	3.0	.4	9.8	35.3	54.9	–
Crosby township	947	13.1	17.7	30.2	32.6	6.3	2.9	23.0	74.1	–
Deer Park city	2 654	86.9	.6	7.4	.8	4.3	13.9	37.9	48.3	2.3
Delhi township	9 691	65.7	.2	29.9	3.4	.8	5.0	24.5	70.5	.5
Elmwood Place village	1 138	93.7	1.1	3.6	.5	1.1	30.7	36.3	33.0	10.2
Evendale village	1 001	80.3	.5	15.7	3.5	–	2.7	14.8	82.5	–
Forest Park city	6 545	67.5	.2	31.6	.2	.5	3.7	28.9	67.4	.9
Glendale village	936	88.4	.5	7.4	2.7	1.1	7.5	27.6	65.0	1.6
Golf Manor village	1 806	86.8	.6	8.9	1.3	2.4	8.8	48.0	43.2	.5
Green township	19 045	68.7	.6	22.2	7.7	.9	4.0	26.6	69.4	.4
Bridgetown North CDP	4 496	86.7	.1	10.2	1.6	1.4	6.5	33.1	60.5	–
Covedale CDP	2 440	83.4	1.2	10.5	4.2	.7	3.7	28.0	68.3	.4
Dent CDP	2 503	26.8	.7	49.3	21.4	1.8	1.4	33.1	65.4	–
Mack North CDP	913	35.7	1.8	31.7	30.3	.5	–	19.6	80.4	–
Mack South CDP	1 736	69.9	–	20.4	9.1	.6	.8	11.1	88.1	–
Monfort Heights East CDP	1 464	51.8	.5	44.1	3.6	–	6.2	26.1	67.7	1.6
Monfort Heights South CDP	1 574	82.6	.8	7.9	7.9	.9	5.8	20.8	73.3	2.5
White Oak East CDP	1 410	76.5	–	19.9	2.3	1.2	8.0	30.1	61.8	.4
White Oak West CDP	1 006	70.8	2.1	25.7	1.4	–	1.1	23.8	75.1	–
Greenhills village	1 653	80.8	1.9	5.9	10.4	1.0	3.9	33.6	62.6	–
Harrison township	4 222	34.0	5.3	43.8	12.4	4.5	6.7	26.9	66.4	2.7
Harrison city	2 576	42.6	1.4	50.5	3.6	2.0	8.9	28.1	63.0	3.4
Lincoln Heights city	1 733	84.0	.9	13.4	1.3	.3	33.1	34.7	32.2	4.9
Lockland village	1 865	81.4	1.6	12.1	1.1	3.8	21.0	41.2	37.9	7.3
Loveland city (pt.)	2 847	48.4	1.1	30.7	17.5	2.3	3.1	24.9	72.0	2.1
Madeira city	3 465	77.2	.7	7.9	13.4	.8	5.9	26.1	67.9	.8
Mariemont village	1 463	90.8	.8	4.5	.6	3.3	7.0	40.3	52.7	–
Miami township	3 758	41.0	4.0	22.0	29.4	3.5	5.2	24.1	70.7	1.2
Addyston village	412	63.6	1.7	14.6	7.3	12.9	14.6	34.0	51.5	4.4
Cleves village (pt.)	794	61.8	1.8	22.8	11.7	1.9	7.9	34.3	57.8	1.3
Grandview CDP	422	–	14.2	17.5	62.8	5.5	5.7	35.5	58.8	1.9
North Bend village	209	60.8	1.0	15.8	20.1	2.4	14.8	31.1	54.1	3.8
Milford city (pt.)	8	–	–	–	–	100.0	–	100.0	–	–
Montgomery city	3 237	59.0	–	29.7	10.8	.4	1.2	13.2	85.6	.2
Mount Healthy city	3 362	75.5	2.6	16.6	3.0	2.3	14.0	46.7	39.3	1.5
Newtown village	573	81.2	.3	5.1	10.8	2.6	7.3	25.3	67.4	.7
North College Hill city	4 295	82.5	.1	15.3	1.3	.8	10.8	39.2	50.0	1.3
Norwood city	9 689	89.9	.7	6.8	.3	2.3	16.0	39.7	44.3	6.2
Reading city	4 881	77.6	1.6	15.9	1.9	3.1	6.7	39.9	53.3	2.8
St. Bernard city	2 215	87.6	1.0	9.9	.5	1.0	18.8	37.7	43.5	1.5
Sharonville city (pt.)	4 737	71.4	.8	20.6	4.3	2.8	5.0	34.3	60.8	1.2
Silverton city	2 568	82.6	.3	12.4	1.3	3.3	12.8	44.8	42.4	1.6
Springdale city	4 235	64.8	.5	30.2	3.9	.6	6.3	33.6	60.1	.7
Springfield township	13 054	79.9	.9	14.3	4.1	.9	4.9	24.8	70.3	1.1
Fairfield city (pt.)	–	–	–	–	–	–	–	–	–	–
Finneytown CDP	4 762	92.4	.3	5.7	.8	.8	2.8	27.8	69.3	.3
Pleasant Run Farm CDP	1 346	58.2	–	40.8	.4	.6	.4	14.1	85.4	–
Sycamore township	8 147	73.8	1.3	20.4	3.9	.6	5.4	35.1	59.5	.4
Dillonvale CDP	1 526	96.0	.7	3.3	–	–	3.6	38.1	58.3	–
Kenwood CDP	3 306	76.8	.9	18.4	3.4	.6	7.4	39.2	53.4	–
Symmes township	4 068	31.2	1.7	50.3	14.3	2.4	2.1	19.6	78.2	1.0
Loveland Park CDP (pt.)	93	–	5.4	24.7	61.3	8.6	–	5.4	94.6	5.4
Terrace Park village	759	72.2	.4	8.6	18.8	–	.3	22.1	77.6	.5
The Village of Indian Hill city	1 887	37.5	4.3	17.8	40.0	.4	1.0	10.9	88.1	.5
Whitewater township	1 919	5.6	26.0	33.4	31.5	3.5	3.6	32.5	63.9	3.3
Cleves village (pt.)	–	–	–	–	–	–	–	–	–	–
Woodlawn village	979	52.8	1.8	30.4	14.9	–	7.8	36.4	55.9	3.3
Wyoming city	3 162	90.1	.5	5.7	3.0	.7	5.4	25.0	69.5	.7
Hancock County	24 642	61.1	9.5	20.6	5.1	3.6	4.8	32.2	62.9	4.0
Allen township	624	27.1	30.1	18.1	9.6	15.1	–	18.4	81.6	5.0
Van Buren village	114	92.1	4.4	–	–	3.5	–	38.6	61.4	–
Amanda township	341	43.7	25.5	7.3	13.5	10.0	1.8	22.0	76.2	1.2
Vanlue village	133	85.7	1.5	8.3	–	4.5	3.0	33.1	63.9	3.0
Biglick township	314	1.9	53.8	19.4	12.4	12.4	3.2	18.8	78.0	1.3
Blanchard township	372	.5	23.1	32.5	24.7	19.1	1.3	14.5	84.1	2.7
Benton Ridge village	111	1.8	28.8	33.3	30.6	5.4	4.5	15.3	80.2	–
Cass township	339	5.9	37.2	36.0	12.4	8.6	2.7	11.2	86.1	3.2
Delaware township	441	38.8	22.4	18.6	13.4	6.8	1.6	24.7	73.7	2.7
Mount Blanchard village	186	86.0	3.8	9.7	–	.5	3.8	32.3	64.0	3.2
Eagle township	411	1.7	37.2	36.5	13.1	11.4	–	20.2	79.8	4.1

TIPSII [UPF] GPH539 CENSUS90 72583600 05/13/92 1:03 PM MACHINE: C DATA:CENSUS90S*PH5TIPSDA39. 04/29/92 09:58:32 TAPE: NONE FRAME: 304
TSF:CENSUS90*92. 04/29/92 14:11:16 UTF:CENSUS90*93. 04/29/92 14:11:16 META:CENSUS90S*PH5TABLES39. 04/29/92 14:40:02

Table 13. **Fuels and Equipment Characteristics: 1990**—Con.

[Data based on sample and subject to sampling variability, see text. For definitions of terms and meanings of symbols, see text]

State County County Subdivision Place	All occupied housing units	Percent with— House heating fuel: Utility gas	Bottled, tank, or LP gas	Electricity	Fuel oil, kerosene, etc.	Other or none	Vehicles available: None	1	2 or more	No telephone in unit
Hancock County—Con.										
Eagle township—Con.										
Arlington village (pt.)	–	–	–	–	–	–	–	–	–	–
Findlay city	14 108	80.2	1.0	17.5	.5	.8	6.6	38.9	54.6	4.8
Jackson township	325	6.5	36.3	24.9	19.1	13.2	–	9.8	90.2	2.8
Arlington village (pt.)	4	50.0	–	50.0	–	–	–	–	100.0	–
Liberty township	1 722	45.8	10.2	33.7	6.2	4.1	1.5	25.1	73.5	2.1
Madison township	710	56.8	11.7	21.3	5.9	4.4	5.1	26.3	68.6	3.5
Arlington village (pt.)	462	82.0	1.3	14.3	.6	1.7	7.8	33.3	58.9	2.2
Marion township	784	48.7	17.7	23.6	6.3	3.7	.6	17.7	81.6	.8
Orange township	448	6.7	29.2	24.8	18.8	20.5	1.3	29.9	68.8	1.8
Bluffton village (pt.)	79	38.0	–	62.0	–	–	–	68.4	31.6	–
Pleasant township	833	37.9	16.2	25.6	14.0	6.2	4.1	30.6	65.3	7.4
McComb village	576	54.0	4.0	29.0	9.0	4.0	4.5	33.7	61.8	8.3
Portage township	186	–	32.3	48.4	14.0	5.4	–	–	100.0	–
Union township	584	.3	26.9	28.9	35.8	8.0	1.7	17.1	81.2	3.8
Mount Cory village	82	–	22.0	39.0	34.1	4.9	–	8.5	91.5	2.4
Rawson village	170	1.2	28.8	20.0	47.1	2.9	3.5	19.4	77.1	4.7
Van Buren township	300	–	50.3	24.7	10.3	14.7	3.0	23.0	74.0	6.0
Jenera village	105	–	34.3	31.4	22.9	11.4	5.7	32.4	61.9	8.6
Washington township	1 800	70.7	7.9	16.0	4.0	1.4	5.4	32.5	62.1	2.6
Arcadia village	203	96.1	–	3.0	–	1.0	2.0	22.2	75.9	2.0
Fostoria city (pt.)	1 249	79.8	–	19.1	1.0	–	6.6	37.6	55.8	1.8
Hardin County	11 250	50.2	15.0	19.8	6.9	8.2	7.7	32.3	60.0	8.0
Blanchard township	541	49.4	15.3	18.9	9.6	6.8	6.1	27.0	66.9	9.8
Dunkirk village	334	65.9	3.3	19.2	9.6	2.1	9.9	32.3	57.8	12.0
Buck township	1 066	56.1	12.9	18.7	4.5	7.9	9.7	42.0	48.3	13.4
Kenton city (pt.)	672	79.9	–	18.0	–	2.1	10.6	50.3	39.1	17.0
Cessna township	165	13.9	49.7	6.1	18.2	12.1	6.7	13.3	80.0	5.5
Dudley township	325	4.6	32.0	10.2	11.7	41.5	17.8	20.6	61.5	19.4
Goshen township	181	–	31.5	28.7	21.5	18.2	3.9	19.3	76.8	2.8
Hale township	505	51.1	21.6	8.9	5.3	13.1	6.9	26.7	66.3	4.4
Mount Victory village	224	77.7	5.8	11.2	.9	4.5	8.0	32.6	59.4	3.1
Ridgeway village (pt.)	86	69.8	3.5	5.8	–	20.9	4.7	29.1	66.3	7.0
Jackson township	815	50.2	14.8	18.0	6.4	10.6	5.8	27.6	66.6	10.1
Forest village	601	64.9	4.0	22.0	3.8	5.3	5.3	31.3	63.4	12.1
Patterson village	40	–	27.5	5.0	40.0	27.5	27.5	20.0	52.5	12.5
Liberty township	2 265	51.1	8.0	34.1	4.2	2.5	7.4	35.5	57.1	4.3
Ada village	1 714	62.4	1.3	34.8	.8	.6	8.9	42.2	48.9	5.7
Lynn township	258	7.0	48.8	10.1	7.0	27.1	5.8	25.2	69.0	10.1
McDonald township	300	2.0	57.7	9.7	23.7	7.0	8.7	13.3	78.0	2.3
Marion township	865	61.5	12.6	10.3	5.9	9.7	8.8	30.1	61.2	11.8
Alger village	319	84.0	1.9	7.2	3.4	3.4	13.8	34.5	51.7	12.9
McGuffey village	213	95.3	.9	–	1.4	2.3	9.4	37.1	53.5	15.5
Pleasant township	3 303	69.4	4.7	19.2	3.1	3.6	7.5	37.0	55.5	6.8
Kenton city (pt.)	2 646	80.1	.8	14.6	1.4	3.1	9.0	38.7	52.2	6.6
Roundhead township	242	25.6	33.9	2.9	19.8	17.8	4.1	24.0	71.9	14.9
Taylor Creek township	157	–	56.7	3.2	19.7	20.4	10.2	28.7	61.1	6.4
Washington township	262	1.9	27.9	30.2	27.1	13.0	6.5	23.3	70.2	7.6
Harrison County	6 111	36.9	5.9	16.5	25.8	14.9	9.5	31.4	59.1	6.6
Archer township	124	8.1	16.9	9.7	34.7	30.6	–	35.5	64.5	5.6
Athens township	203	45.8	1.5	18.2	15.8	18.7	8.9	25.6	65.5	3.4
New Athens village	139	54.7	2.2	14.4	12.9	15.8	8.6	28.8	62.6	5.0
Cadiz township	1 536	61.2	3.6	17.1	10.4	7.7	14.4	39.0	46.6	9.2
Cadiz village	1 375	65.2	3.5	17.2	8.9	5.3	16.1	38.8	45.1	9.2
Franklin township	219	15.1	9.6	28.3	24.2	22.8	4.6	22.8	72.6	5.5
Deersville village	28	–	7.1	10.7	60.7	21.4	–	35.7	64.3	17.9
Freeport township	345	15.9	8.7	19.7	40.3	15.4	8.7	40.6	50.7	2.9
Freeport village	189	16.9	1.6	24.3	43.4	13.8	14.8	46.6	38.6	5.3
German township	273	1.8	1.5	22.3	42.9	31.5	9.5	9.5	81.0	–
Green township	610	38.0	1.1	13.8	36.4	10.7	9.0	32.1	58.9	6.6
Hopedale village	268	76.1	1.1	11.2	5.2	6.3	9.7	34.3	56.0	5.6
Monroe township	422	44.1	16.4	17.1	9.0	13.5	7.6	22.3	70.1	6.6
Bowerston village	134	79.9	2.2	11.2	1.5	5.2	11.9	29.1	59.0	6.7
Moorefield township	142	4.2	19.7	10.6	17.6	47.9	9.9	28.9	61.3	8.5
North township	731	44.7	5.7	17.1	22.3	10.1	8.5	40.8	50.8	5.5
Scio village	362	70.2	1.4	20.7	4.4	3.3	12.2	51.1	36.7	7.7
Nottingham township	94	21.3	12.8	–	30.9	35.1	–	7.4	92.6	–
Rumley township	587	47.5	2.9	17.0	22.0	10.6	5.6	28.6	65.8	7.2
Jewett village	303	63.0	1.7	17.2	7.9	10.2	5.0	35.0	60.1	8.9
Short Creek township	452	3.1	1.8	15.7	61.3	18.1	13.9	29.9	56.2	8.0
Adena village (pt.)	57	–	5.3	26.3	54.4	14.0	12.3	22.8	64.9	–
Harrisville village	123	1.6	–	16.3	74.0	8.1	13.0	46.3	40.7	10.6
Stock township	145	3.4	6.9	10.3	50.3	29.0	1.4	15.9	82.8	1.4
Washington township	228	21.1	15.4	10.5	35.1	18.0	7.5	20.2	72.4	11.8
Henry County	10 401	53.9	21.8	10.4	8.9	5.0	4.1	28.9	67.0	4.5
Bartlow township	894	56.7	13.9	13.5	12.0	3.9	5.9	25.5	68.6	6.7
Deshler village	662	72.2	5.6	11.8	8.8	1.7	6.9	29.8	63.3	8.0
Damascus township	656	40.2	42.5	2.9	8.8	5.5	5.2	22.1	72.7	2.6
McClure village	307	75.6	13.4	4.2	3.9	2.9	9.1	30.6	60.3	3.6
Flatrock township	443	28.2	21.4	15.6	21.7	13.1	2.0	22.8	75.2	.5
Florida village	110	81.8	–	10.0	6.4	1.8	–	28.2	71.8	1.8
Holgate village (pt.)	3	100.0	–	–	–	–	–	–	100.0	–
Freedom township	294	20.7	45.2	4.8	17.3	11.9	–	20.4	79.6	–
Harrison township	438	28.1	39.3	5.9	14.2	12.6	1.1	24.4	74.4	4.1
Napoleon city (pt.)	112	100.0	–	–	–	–	4.5	56.3	39.3	7.1
Liberty township	991	52.2	21.3	18.9	2.8	4.8	9.9	28.7	61.5	7.7
Liberty Center village (pt.)	356	89.0	2.2	4.2	2.2	2.2	12.9	28.7	58.4	4.5
Napoleon city (pt.)	219	40.2	–	59.8	–	–	11.4	48.4	40.2	16.4
Marion township	483	44.3	23.0	14.1	10.1	8.5	4.8	28.2	67.1	4.8
Hamler village	221	71.9	3.6	16.7	5.9	1.8	4.5	40.3	55.2	5.0
Monroe township	463	27.0	31.3	7.6	26.6	7.6	3.5	21.0	75.6	.4
Malinta village	124	79.0	3.2	2.4	8.1	7.3	4.0	41.1	54.8	1.6
Napoleon township	3 678	82.4	4.6	9.3	2.8	.9	4.0	35.0	60.9	5.3
Napoleon city (pt.)	3 154	89.7	.4	8.7	1.0	.1	4.2	38.7	57.1	6.2
Pleasant township	843	44.2	27.3	9.1	14.1	5.2	3.4	28.1	68.4	4.9
Holgate village (pt.)	444	82.2	1.1	7.9	7.9	.9	5.2	36.7	58.1	7.4
New Bavaria village	36	–	72.2	8.3	13.9	5.6	16.7	16.7	66.7	22.2
Richfield township	254	2.0	50.8	13.8	30.3	3.1	–	26.4	73.6	6.3
Ridgeville township	406	51.5	27.3	7.6	1.5	12.1	–	34.7	65.3	–

TIPSII [UPF] GPH539 CENSUS90 72583600 05/13/92 1:03 PM MACHINE: C DATA:CENSUS90S*PH5TIPSDA39. 04/29/92 09:58:32 TAPE: NONE FRAME: 305
TSF:CENSUS90*92. 04/29/92 14:11:16 UTF:CENSUS90*93. 04/29/92 14:11:16 META:CENSUS90S*PH5TABLES39. 04/29/92 14:40:02

Table 13. **Fuels and Equipment Characteristics: 1990**—Con.

[Data based on sample and subject to sampling variability, see text. For definitions of terms and meanings of symbols, see text]

State County County Subdivision Place	All occupied housing units	Percent with— House heating fuel: Utility gas	Bottled, tank, or LP gas	Electricity	Fuel oil, kerosene, etc.	Other or none	Vehicles available: None	1	2 or more	No telephone in unit
Henry County—Con.										
Washington township	558	9.7	64.7	9.7	7.7	8.2	1.4	21.1	77.4	2.7
Liberty Center village (pt.)	42	90.5	9.5	–	–	–	–	28.6	71.4	–
Highland County	13 230	28.2	12.4	22.7	22.5	14.1	8.4	31.0	60.5	12.1
Brush Creek township	407	.5	17.4	25.3	35.4	21.4	11.3	26.0	62.7	16.7
Sinking Spring village	65	–	6.2	13.8	56.9	23.1	9.2	26.2	64.6	24.6
Clay township	392	–	25.3	20.7	28.6	25.5	2.6	21.2	76.3	9.4
Concord township	381	–	18.1	20.2	32.5	29.1	3.7	26.8	69.6	9.4
Dodson township	797	.3	19.9	17.8	51.2	10.8	6.0	28.1	65.9	8.4
Lynchburg village	449	.4	18.7	19.8	55.2	5.8	6.0	31.2	62.8	8.0
Fairfield township	984	35.9	11.3	22.3	18.7	11.9	6.6	27.4	66.0	11.7
Highland village	97	79.4	2.1	7.2	5.2	6.2	15.5	24.7	59.8	14.4
Leesburg village	410	52.7	3.4	31.0	9.3	3.7	9.8	31.7	58.5	12.4
Hamer township	290	2.1	24.1	22.4	24.8	26.6	5.9	18.6	75.5	4.1
Jackson township	232	–	12.1	21.1	28.9	37.9	–	19.0	81.0	8.6
Liberty township	3 589	41.6	3.7	30.8	15.8	8.1	13.2	37.6	49.2	11.8
Hillsboro city	2 544	52.5	.9	30.6	11.9	4.0	17.6	43.2	39.2	12.2
Madison township	2 634	70.1	3.6	15.7	5.4	5.2	10.3	37.1	52.6	15.5
Greenfield city	1 983	81.8	–	12.9	1.7	3.5	12.6	41.1	46.3	18.2
Marshall township	348	–	24.4	23.6	36.2	15.8	1.4	25.6	73.0	5.7
New Market township	508	–	14.6	28.5	22.0	34.8	3.1	16.3	80.5	5.5
Paint township	1 096	.4	31.8	20.5	30.0	17.3	8.5	29.9	61.6	14.8
Penn township	298	5.4	16.4	27.9	36.9	13.4	2.3	25.8	71.8	13.1
Salem township	210	–	11.4	11.4	51.0	26.2	–	18.1	81.9	11.9
Union township	364	–	28.8	20.3	28.3	22.5	.3	31.6	68.1	15.1
Washington township	232	–	9.9	19.4	31.9	38.8	2.6	21.6	75.9	15.1
White Oak township	468	2.6	19.7	16.2	42.7	18.8	9.4	24.6	66.0	10.0
Mowrystown village	170	–	15.3	21.2	50.0	13.5	11.2	30.0	58.8	14.7
Hocking County	9 351	45.5	11.1	17.7	9.6	16.1	7.2	31.1	61.7	11.1
Benton township	268	35.8	14.6	9.7	19.4	20.5	7.5	27.6	64.9	16.0
Falls township	4 223	65.0	5.3	17.4	4.3	8.0	9.9	35.3	54.8	10.1
Logan city (pt.)	2 655	84.1	1.2	11.8	.9	2.0	12.2	38.6	49.2	9.8
Good Hope township	476	30.9	18.7	27.3	6.5	16.6	4.0	20.2	75.8	4.6
Green township	801	30.8	11.1	33.0	10.0	15.1	3.6	28.2	68.2	10.5
Logan city (pt.)	56	10.7	–	78.6	10.7	–	–	23.2	76.8	–
Laurel township	355	20.3	24.8	16.1	8.2	30.7	–	20.8	79.2	8.7
Marion township	700	17.3	12.1	27.1	18.6	24.9	.9	30.4	68.7	4.3
Perry township	785	25.7	13.2	8.0	21.7	31.3	5.4	26.5	68.2	19.6
Laurelville village	241	76.8	2.1	12.4	4.1	4.6	10.8	38.2	51.0	15.4
Salt Creek township	416	31.7	17.3	14.4	7.0	29.6	6.3	25.7	68.0	18.0
Starr township	471	37.2	22.3	4.0	17.0	19.5	12.1	26.8	61.1	16.1
Ward township	543	48.6	16.8	12.7	12.7	9.2	6.6	36.8	56.5	12.3
Murray City village	204	80.9	5.4	6.4	3.9	3.4	12.7	32.8	54.4	19.1
Washington township	313	17.3	16.0	12.8	15.0	39.0	6.1	28.8	65.2	10.9
Holmes County	9 315	48.2	4.6	14.4	11.4	21.4	31.0	19.0	50.1	29.5
Berlin township	934	39.2	4.9	18.4	10.0	27.5	45.2	15.1	39.7	40.1
Clark township	693	69.0	1.0	1.3	6.5	22.2	80.8	3.3	15.9	79.2
Baltic village (pt.)	8	100.0	–	–	–	–	50.0	–	50.0	–
Hardy township	1 716	58.6	2.2	27.4	7.2	4.5	12.8	34.8	52.3	12.0
Millersburg village	1 126	69.4	.6	25.0	3.8	1.1	15.3	42.5	42.2	12.7
Killbuck township	667	62.7	2.7	18.6	4.8	11.2	4.9	30.0	65.1	7.0
Killbuck village	317	78.9	–	18.9	.6	1.6	5.0	34.7	60.3	4.1
Knox township	318	22.3	6.9	9.4	23.3	38.1	3.8	21.4	74.8	3.5
Nashville village (pt.)	35	5.7	–	25.7	31.4	37.1	–	28.6	71.4	8.6
Mechanic township	543	35.4	7.6	7.6	16.4	33.1	31.3	14.0	54.7	33.0
Monroe township	313	27.2	14.1	20.8	22.7	15.3	5.4	19.2	75.4	–
Paint township	673	43.7	3.4	8.0	7.7	37.1	58.5	9.5	31.9	52.7
Prairie township	628	58.3	5.3	11.1	8.4	16.9	27.5	18.6	53.8	22.8
Holmesville village	154	88.3	–	9.1	.6	1.9	8.4	34.4	57.1	5.8
Richland township	361	30.7	11.1	7.5	18.8	31.9	10.0	24.7	65.4	4.2
Glenmont village	98	8.2	10.2	14.3	43.9	23.5	7.1	30.6	62.2	8.2
Ripley township	550	40.0	5.6	12.2	19.1	23.1	13.5	16.9	69.6	20.7
Salt Creek township	680	56.0	3.1	6.3	5.9	28.7	60.6	4.6	34.9	58.2
Walnut Creek township	738	41.1	6.6	10.8	14.1	27.4	44.7	10.6	44.7	42.7
Washington township	501	39.3	2.6	18.6	22.0	17.6	6.0	25.5	68.5	8.6
Loudonville village (pt.)	32	65.6	–	15.6	18.8	–	–	21.9	78.1	–
Nashville village (pt.)	35	–	11.4	–	82.9	5.7	–	34.3	65.7	17.1
Huron County	20 239	54.3	10.9	17.4	10.2	7.3	6.2	32.1	61.7	6.4
Bellevue city (pt.)	1 543	85.9	–	12.1	1.4	.7	8.2	40.6	51.3	6.0
Bronson township	523	4.4	47.2	15.9	15.9	16.6	–	24.3	75.7	2.7
Clarksfield township	433	–	32.3	13.4	32.1	22.2	2.8	22.4	74.8	10.9
Fairfield township	413	.2	35.1	9.7	35.8	19.1	3.4	28.1	68.5	6.3
North Fairfield village	176	.6	29.0	5.1	53.4	11.9	3.4	28.4	68.2	5.1
Fitchville township	305	5.2	45.6	10.5	23.6	15.1	6.6	28.5	64.9	10.5
Greenfield township	499	1.8	27.3	34.9	17.8	18.2	.8	19.4	79.8	.8
Greenwich village	534	82.8	4.1	5.4	3.9	3.7	7.9	32.0	60.1	9.0
Greenwich township	294	5.1	21.4	10.2	40.5	22.8	9.5	15.6	74.8	14.6
Hartland township	297	–	25.3	15.5	18.5	40.7	2.0	16.5	81.5	–
Lyme township	311	34.4	18.6	10.9	27.7	8.4	1.6	13.8	84.6	4.2
New Haven township	1 044	52.6	5.9	22.8	9.7	9.0	6.2	26.1	67.6	10.9
Plymouth village (pt.)	347	66.6	.6	27.1	.6	5.2	7.2	35.7	57.1	15.0
New London township	1 220	67.6	5.4	11.4	8.6	7.0	9.0	32.4	58.6	9.8
New London village	963	80.7	3.4	11.0	2.5	2.4	10.9	38.5	50.6	12.5
Norwalk city	5 663	78.3	.5	19.4	.9	1.0	8.2	39.9	51.9	5.8
Norwalk township	1 164	50.5	13.7	17.5	9.8	8.5	2.7	24.1	73.3	2.1
Milan village (pt.)	142	89.4	–	10.6	–	–	2.1	7.0	90.8	–
Norwich township	303	–	43.2	6.3	26.7	23.8	2.0	24.4	73.6	4.0
Peru township	286	–	31.1	19.6	29.0	20.3	4.2	22.7	73.1	2.4
Richmond township	431	21.6	14.2	32.3	21.1	10.9	1.4	17.4	81.2	9.5
Ridgefield township	844	55.9	11.1	16.6	10.1	6.3	4.9	24.5	70.6	2.0
Monroeville village	478	82.8	1.9	13.4	.4	1.5	7.7	25.5	66.7	2.9
Ripley township	280	2.9	20.4	3.9	51.8	21.1	–	16.8	83.2	2.9
Sherman township	166	–	25.9	–	48.8	25.3	3.0	13.9	83.1	–
Townsend township	495	5.1	35.2	17.6	23.4	18.8	–	15.8	84.2	4.8
Wakeman township	884	42.1	20.4	10.7	20.0	6.8	3.7	27.4	68.9	4.6
Wakeman village	324	78.1	1.2	8.6	8.0	4.0	4.3	28.7	67.0	2.2
Willard city	2 307	72.7	1.3	25.3	.3	.4	9.8	44.5	45.7	10.2

TIPSII [UPF] GPH539 CENSUS90 72583600 05/13/92 1:03 PM MACHINE: C DATA:CENSUS90S*PH5TIPSDA39. 04/29/92 09:58:32 TAPE: NONE FRAME: 306
TSF:CENSUS90*92. 04/29/92 14:11:16 UTF:CENSUS90*93. 04/29/92 14:11:16 META:CENSUS90S*PH5TABLES39. 04/29/92 14:40:02

Table 13. **Fuels and Equipment Characteristics: 1990**—Con.

[Data based on sample and subject to sampling variability, see text. For definitions of terms and meanings of symbols, see text]

State County County Subdivision Place	All occupied housing units	Percent with— House heating fuel: Utility gas	Bottled, tank, or LP gas	Electricity	Fuel oil, kerosene, etc.	Other or none	Vehicles available: None	1	2 or more	No telephone in unit
Jackson County	11 260	46.4	9.8	15.6	10.3	17.9	12.0	32.2	55.8	11.6
Bloomfield township	280	–	13.6	19.6	33.9	32.9	12.9	25.0	62.1	4.6
Coal township	657	35.2	16.0	12.3	12.6	23.9	8.2	31.5	60.3	14.8
Coalton village	197	68.0	7.6	7.1	–	17.3	10.2	45.2	44.7	20.8
Franklin township	516	3.5	18.4	27.3	17.6	33.1	6.4	19.0	74.6	11.4
Jackson city (pt.)	12	–	–	100.0	–	–	–	–	100.0	–
Hamilton township	135	–	25.9	12.6	17.0	44.4	–	36.3	63.7	6.7
Jackson township	394	4.3	24.1	16.2	26.1	29.2	4.8	24.6	70.6	5.8
Jefferson township	1 175	28.2	15.2	19.5	13.4	23.7	12.9	27.7	59.4	11.5
Oak Hill village (pt.)	413	65.9	3.1	23.7	3.4	3.9	12.1	32.2	55.7	12.8
Liberty township	480	–	14.2	19.4	26.3	40.2	8.1	23.5	68.3	6.3
Lick township	3 396	72.8	3.0	13.2	4.5	6.6	13.3	37.4	49.3	10.3
Jackson city (pt.)	2 532	82.5	.3	9.8	2.3	5.1	14.6	40.2	45.2	9.6
Madison township	800	29.9	18.4	15.3	14.9	21.6	12.9	25.9	61.3	16.0
Oak Hill village (pt.)	298	73.2	6.7	8.4	2.7	9.1	16.1	34.9	49.0	16.8
Milton township	383	14.1	17.0	13.3	19.3	36.3	10.7	33.9	55.4	20.1
Scioto township	506	6.3	24.7	20.6	14.4	34.0	6.7	36.8	56.5	14.2
Washington township	248	10.9	12.1	20.6	14.1	42.3	12.1	27.0	60.9	13.3
Wellston city	2 290	78.9	1.0	13.2	1.1	5.9	15.8	35.2	49.0	12.2
Jefferson County	31 311	50.8	1.1	20.1	22.7	5.3	13.6	33.7	52.7	4.9
Brush Creek township	147	–	19.7	20.4	37.4	22.4	1.4	28.6	70.1	1.4
Salineville village (pt.)	–	–	–	–	–	–	–	–	–	–
Cross Creek township	3 545	47.8	1.2	27.2	21.8	2.1	5.6	29.8	64.5	2.6
Brentwood CDP	1 333	50.3	1.8	28.1	16.8	3.0	7.4	25.2	67.4	2.0
New Alexandria village (pt.)	87	69.0	4.6	13.8	12.6	–	11.5	29.9	58.6	4.6
Wintersville village (pt.)	1 193	67.1	–	26.1	6.4	.4	6.0	39.3	54.7	.5
Island Creek township	4 388	44.8	.6	25.5	26.3	2.8	8.9	28.7	62.4	2.2
Toronto city (pt.)	1 444	84.9	–	14.3	.6	.3	12.9	33.0	54.2	3.4
Wintersville village (pt.)	448	66.7	–	20.8	11.4	1.1	9.4	25.0	65.6	–
Knox township	2 205	41.2	.6	31.5	19.8	6.8	13.2	33.5	53.4	4.0
Empire village	131	51.1	–	31.3	15.3	2.3	20.6	38.9	40.5	19.1
Stratton village (pt.)	118	46.6	2.5	39.0	8.5	3.4	5.1	57.6	37.3	–
Toronto city (pt.)	1 066	67.4	–	24.8	5.3	2.4	20.3	39.3	40.4	3.2
Mount Pleasant township	1 020	.4	1.5	20.2	66.0	12.0	9.9	27.9	62.2	2.9
Dillonvale village (pt.)	265	–	2.3	16.2	77.4	4.2	17.0	36.6	46.4	6.8
Mount Pleasant village	191	–	2.6	18.8	68.6	9.9	4.7	31.4	63.9	2.1
Ross township	220	.9	2.7	21.4	45.5	29.5	8.2	20.0	71.8	3.6
Salem township	1 384	18.1	2.5	28.4	38.1	12.9	7.1	25.7	67.2	4.9
Richmond village	184	75.5	1.1	4.9	15.2	3.3	10.9	35.3	53.8	5.4
Saline township	529	22.5	2.1	16.4	42.0	17.0	8.3	33.6	58.0	7.9
Irondale village	135	49.6	–	5.9	39.3	5.2	10.4	40.7	48.9	7.4
Stratton village (pt.)	10	80.0	–	–	–	20.0	40.0	30.0	30.0	–
Smithfield township	1 533	.7	.2	18.5	68.2	12.5	11.7	33.2	55.1	8.1
Adena village (pt.)	285	–	–	15.8	73.7	10.5	11.2	32.3	56.5	6.0
Dillonvale village (pt.)	102	–	–	20.6	75.5	3.9	18.6	29.4	52.0	11.8
Smithfield village	295	–	.3	19.7	71.5	8.5	11.9	41.7	46.4	5.4
Springfield township	1 022	43.2	3.2	9.4	34.0	10.2	11.5	35.6	52.8	10.1
Amsterdam village	262	82.4	1.5	4.2	9.2	2.7	16.0	43.9	40.1	7.6
Bergholz village	271	76.8	1.8	10.0	4.4	7.0	11.1	32.5	56.5	8.5
Steubenville city	8 979	81.3	.8	14.0	2.1	1.8	22.5	41.0	36.5	5.8
Steubenville township	2 184	73.7	1.0	11.9	11.9	1.6	13.6	36.7	49.7	3.7
Mingo Junction city	1 725	77.0	.8	12.9	8.7	.7	13.5	35.9	50.6	3.2
Warren township	2 036	50.9	.8	16.0	26.8	5.6	16.6	31.9	51.5	5.4
Rayland village	195	73.8	–	7.7	16.9	1.5	16.9	34.9	48.2	–
Tiltonsville village	664	85.1	1.1	11.9	1.7	.3	19.0	40.4	40.7	4.8
Yorkville village (pt.)	344	86.0	.6	12.8	.6	–	30.5	26.2	43.3	7.8
Wayne township	892	9.5	.4	30.2	49.7	10.2	4.8	21.3	73.9	7.1
Bloomingdale village	78	–	2.6	11.5	76.9	9.0	12.8	41.0	46.2	2.6
Wells township	1 227	38.4	.4	21.9	27.8	11.5	8.7	32.9	58.4	8.0
Brilliant village	638	66.1	.8	24.1	4.9	4.1	11.6	43.3	45.1	8.6
New Alexandria village (pt.)	11	72.7	–	27.3	–	–	–	36.4	63.6	27.3
Knox County	17 230	54.3	8.3	16.2	10.0	11.2	6.8	32.5	60.8	5.7
Berlin township	496	2.6	20.6	22.0	34.1	20.8	1.6	16.9	81.5	3.4
Brown township	302	45.0	8.3	3.0	11.6	32.1	8.9	8.6	82.5	8.9
Butler township	188	58.0	22.9	–	4.3	14.9	3.7	23.9	72.3	8.0
Clay township	366	37.2	19.9	6.6	17.5	18.9	7.9	19.4	72.7	6.3
Martinsburg village	90	87.8	3.3	5.6	3.3	–	5.6	36.7	57.8	8.9
Clinton township	1 390	66.2	8.1	10.1	8.2	7.3	4.1	37.6	58.3	2.4
College township	424	63.0	3.8	20.5	8.3	4.5	2.6	44.3	53.1	1.2
Gambier village	276	73.6	–	22.5	–	4.0	2.9	50.7	46.4	1.8
Fredericktown village	954	87.3	–	9.2	–	3.5	7.3	34.0	58.7	5.1
Harrison township	209	27.3	24.4	–	19.6	28.7	–	23.9	76.1	–
Hilliar township	891	46.1	6.4	24.4	12.8	10.3	5.6	27.0	67.3	5.7
Centerburg village	479	77.5	2.3	16.7	1.7	1.9	8.4	36.7	54.9	8.4
Howard township	812	26.2	13.7	35.3	7.9	16.9	1.8	26.1	72.0	1.6
Jackson township	253	51.4	20.9	2.8	5.5	19.4	4.7	14.6	80.6	7.9
Jefferson township	165	30.9	9.1	9.1	17.6	33.3	6.1	13.3	80.6	3.6
Liberty township	445	18.0	16.9	14.2	21.8	29.2	.9	22.0	77.1	3.8
Middlebury township	239	2.5	11.7	9.6	33.9	42.3	18.0	13.8	68.2	18.0
Milford township	400	6.8	13.0	21.0	31.5	27.8	7.3	14.5	78.3	10.8
Miller township	269	17.5	32.7	21.9	19.7	8.2	3.3	32.3	64.3	2.6
Monroe township	680	23.7	17.9	18.5	21.5	18.4	.9	16.3	82.8	2.5
Morgan township	223	12.1	22.0	13.5	24.7	27.8	4.9	15.7	79.4	–
Utica village (pt.)	9	–	–	–	100.0	–	–	–	100.0	–
Morris township	626	35.0	18.8	13.7	18.8	13.6	2.1	22.7	75.2	1.1
Mount Vernon city	5 948	78.8	.9	17.6	.6	2.1	11.7	45.3	43.1	8.5
Pike township	294	28.6	12.9	12.6	13.3	32.7	5.8	31.3	62.9	2.7
Pleasant township	500	26.6	11.6	25.8	22.8	13.2	–	17.6	82.4	–
Union township	818	68.2	6.2	9.4	5.9	10.3	5.9	30.6	63.6	8.7
Danville village	404	75.7	1.5	15.3	1.0	6.4	10.9	32.9	56.2	10.6
Gann village	55	81.8	5.5	3.6	–	9.1	3.6	20.0	76.4	10.9
Wayne township	338	14.5	10.7	13.9	36.1	24.9	–	24.6	75.4	1.8
Lake County	80 421	80.6	.8	10.2	6.8	1.6	4.7	29.9	65.4	1.6
Concord township	4 244	61.5	1.1	19.5	16.0	1.9	1.6	16.5	81.9	.4
Eastlake city	7 764	84.8	.4	8.0	5.0	1.7	5.6	27.8	66.7	.9
Kirtland city	2 073	67.8	–	10.3	19.6	2.3	1.5	23.4	75.1	.3
Kirtland Hills village	185	46.5	1.6	8.6	43.2	–	4.9	16.2	78.9	–
Lakeline village	88	92.0	–	–	8.0	–	3.4	35.2	61.4	2.3
Leroy township	847	2.6	5.3	17.5	59.6	15.0	1.3	13.8	84.9	–

TIPSII [UPF] GPH539 CENSUS90 72583600 05/13/92 1:03 PM MACHINE: C DATA:CENSUS90S*PH5TIPSDA39. 04/29/92 09:58:32 TAPE: NONE FRAME: 307
TSF:CENSUS90*92. 04/29/92 14:11:16 UTF:CENSUS90*93. 04/29/92 14:11:16 META:CENSUS90S*PH5TABLES39. 04/29/92 14:40:02

Table 13. **Fuels and Equipment Characteristics: 1990**—Con.

[Data based on sample and subject to sampling variability, see text. For definitions of terms and meanings of symbols, see text]

State County County Subdivision Place	All occupied housing units	Percent with— House heating fuel: Utility gas	Bottled, tank, or LP gas	Electricity	Fuel oil, kerosene, etc.	Other or none	Vehicles available: None	1	2 or more	No telephone in unit
Lake County—Con.										
Madison township	6 120	71.3	1.3	12.1	12.2	3.0	4.3	26.3	69.4	4.1
Madison village	873	80.4	.3	16.0	1.6	1.6	5.6	27.1	67.2	3.1
North Madison CDP	2 917	86.5	.3	9.7	2.8	.8	3.6	26.2	70.2	3.7
Mentor city	16 730	82.8	.2	11.1	5.3	.6	3.1	23.2	73.7	.8
Mentor-on-the-Lake city	2 954	86.5	.5	9.9	2.2	.9	3.4	27.9	68.7	1.5
Painesville city	6 118	80.6	1.5	11.9	5.0	1.0	10.7	41.7	47.6	6.7
Painesville township	6 206	84.9	1.1	7.8	5.1	1.1	5.7	33.9	60.4	3.2
Fairport Harbor village	1 249	93.3	.8	2.4	2.2	1.3	7.8	50.2	42.0	9.4
Grand River village	117	82.1	–	12.0	6.0	–	3.4	27.4	69.2	2.6
Perry township	2 268	66.0	3.3	11.6	15.1	4.0	2.8	22.7	74.5	1.4
North Perry village	269	93.7	–	2.2	1.5	2.6	1.1	20.8	78.1	–
Perry village	336	69.0	1.8	19.9	7.4	1.8	3.9	29.2	67.0	4.5
Timberlake village	299	90.3	–	4.3	5.4	–	2.7	23.7	73.6	–
Waite Hill village	169	29.6	1.2	12.4	54.4	2.4	1.2	12.4	86.4	–
Wickliffe city	5 533	95.5	.1	1.5	2.5	.4	4.1	33.2	62.7	.6
Willoughby city	8 732	79.9	.9	13.6	3.1	2.5	6.5	38.3	55.3	.4
Willoughby Hills city	4 019	80.7	1.0	13.4	4.0	.9	3.9	42.6	53.5	.1
Willowick city	6 072	94.7	1.2	2.9	.4	.8	5.1	34.1	60.8	1.0
Lawrence County	22 899	44.7	7.2	29.2	6.6	12.3	10.3	35.1	54.6	10.5
Aid township	281	7.1	18.5	7.8	18.9	47.7	7.8	29.9	62.3	–
Decatur township	319	–	14.7	21.9	20.4	42.9	15.0	38.6	46.4	23.5
Elizabeth township	804	7.3	18.7	18.2	24.0	31.8	13.4	29.2	57.3	9.0
Fayette township	3 261	46.6	6.9	39.0	3.1	4.3	6.2	33.9	59.9	9.1
Burlington CDP	1 093	64.1	.6	33.0	1.5	.7	11.7	36.7	51.6	8.0
South Point village (pt.)	953	47.5	1.6	49.6	.6	.6	2.4	32.2	65.4	10.7
Hamilton township	713	48.2	5.0	33.5	4.2	9.0	4.5	44.2	51.3	11.2
Hanging Rock village	113	58.4	4.4	28.3	1.8	7.1	8.8	41.6	49.6	15.0
Ironton city (pt.)	368	65.2	–	32.3	2.4	–	–	48.4	51.6	6.8
Lawrence township	847	13.6	17.9	24.1	14.2	30.2	5.8	22.1	72.1	9.3
Mason township	393	3.3	21.9	17.8	22.1	34.9	18.3	23.4	58.3	12.5
Perry township	2 346	36.7	7.6	40.5	2.8	12.5	7.3	34.7	58.0	11.9
Coal Grove village (pt.)	2	100.0	–	–	–	–	–	100.0	–	–
South Point village (pt.)	445	64.3	–	34.4	–	1.3	8.8	18.7	72.6	12.6
Rome township	2 802	32.4	6.4	37.9	8.4	15.0	6.8	30.3	62.9	6.9
Athalia village	137	–	11.7	41.6	32.8	13.9	18.2	32.8	48.9	16.8
Symmes township	122	16.4	31.1	17.2	12.3	23.0	5.7	28.7	65.6	22.1
Union township	3 440	43.4	5.8	35.0	6.0	9.9	10.6	39.3	50.1	12.1
Chesapeake village	464	70.3	3.9	19.6	5.2	1.1	14.4	45.7	39.9	7.5
Proctorville village	297	71.0	1.3	22.9	3.4	1.3	19.5	43.1	37.4	14.5
Upper township	6 792	71.2	2.6	17.8	2.8	5.6	15.1	39.0	45.9	9.5
Coal Grove village (pt.)	814	74.8	1.5	18.7	1.4	3.7	9.3	38.2	52.5	9.0
Ironton city (pt.)	4 936	78.2	1.1	16.5	1.3	3.0	17.8	41.2	41.0	9.5
Washington township	128	–	10.9	16.4	28.1	44.5	12.5	37.5	50.0	12.5
Windsor township	651	6.3	18.6	29.6	18.3	27.2	6.8	23.2	70.0	26.4
Licking County	47 254	61.9	6.2	17.8	8.2	5.9	6.5	29.4	64.0	4.9
Bennington township	333	11.4	6.0	18.0	45.3	19.2	5.1	16.8	78.1	–
Bowling Green township	440	43.0	21.4	12.3	13.0	10.5	–	18.2	81.8	1.8
Burlington township	345	29.0	15.7	5.8	29.9	19.7	1.4	18.0	80.6	4.9
Eden township	372	6.5	27.7	7.3	23.4	35.2	2.4	21.2	76.3	3.8
Etna township	2 143	30.0	17.5	36.3	11.3	4.9	1.4	14.8	83.8	1.3
Reynoldsburg city (pt.)	430	46.5	4.4	46.0	3.0	–	–	10.5	89.5	–
Fallsbury township	260	34.2	14.2	10.0	14.2	27.3	11.5	20.8	67.7	6.5
Franklin township	464	8.4	19.2	24.1	30.6	17.7	7.3	10.8	81.9	1.1
Granville township	2 337	68.4	2.9	17.1	7.2	4.5	3.0	25.8	71.2	.4
Granville village	1 040	80.3	.6	13.6	3.1	2.5	5.5	39.0	55.5	.9
Granville South CDP	409	81.9	–	10.5	5.9	1.7	2.0	10.3	87.8	–
Hanover township	888	55.5	8.4	10.5	12.6	13.0	1.9	21.5	76.6	4.3
Hanover village	284	85.2	1.8	6.3	1.1	5.6	1.8	23.6	74.6	1.4
Harrison township	1 630	22.6	13.5	42.5	12.8	8.5	2.0	10.8	87.2	1.6
Beechwood Trails CDP	554	3.6	11.7	62.3	11.7	10.6	1.1	4.5	94.4	–
Kirkersville village	195	76.9	1.0	6.7	11.3	4.1	9.7	21.5	68.7	9.7
Hartford township	402	41.3	4.7	14.4	32.3	7.2	2.2	17.2	80.6	7.0
Hartford village	150	90.7	–	5.3	4.0	–	6.0	30.0	64.0	7.3
Heath city	2 774	83.7	.2	14.0	.9	1.1	4.5	31.7	63.9	3.0
Hopewell township	408	37.5	19.6	12.3	5.9	24.8	1.0	25.5	73.5	1.5
Gratiot village (pt.)	43	90.7	–	4.7	–	4.7	9.3	34.9	55.8	–
Jersey township	805	1.0	15.7	32.5	35.5	15.3	2.6	18.6	78.8	6.5
Liberty township	482	4.4	11.6	25.7	35.7	22.6	1.9	11.2	86.9	1.9
Licking township	1 507	74.5	4.0	10.4	5.6	5.5	2.4	26.7	70.9	1.6
Harbor Hills CDP	572	89.2	4.4	5.1	–	1.4	3.7	30.9	65.4	1.9
Lima township	1 482	39.1	9.5	26.1	15.9	9.4	3.3	16.9	79.8	2.8
Reynoldsburg city (pt.)	–	–	–	–	–	–	–	–	–	–
Summit Station CDP	479	68.5	1.3	18.4	1.3	10.6	1.0	20.3	78.7	–
McKean township	488	5.5	25.0	9.2	39.1	21.1	1.6	21.1	77.3	4.3
Madison township	914	49.9	9.6	18.4	17.2	4.9	1.8	18.9	79.3	2.1
Mary Ann township	667	6.4	30.3	13.2	21.3	28.8	4.6	19.8	75.6	4.2
Monroe township	1 917	52.2	10.0	23.8	11.6	2.5	6.3	32.0	61.7	2.9
Johnstown village	1 266	74.4	1.2	21.9	1.3	1.3	8.1	42.0	49.9	3.1
Newark city	17 802	82.9	.7	14.2	.8	1.4	10.6	38.6	50.7	7.4
Newark township	958	70.4	3.0	16.9	6.5	3.2	1.8	27.5	70.8	–
Newton township	1 089	64.6	1.9	8.3	15.2	9.9	2.9	22.1	74.9	.6
St. Louisville village	124	99.2	–	–	–	.8	2.4	20.2	77.4	.8
Pataskala village	1 204	82.8	.4	14.8	.4	1.6	8.0	38.1	53.9	3.2
Perry township	394	34.5	20.3	6.1	17.5	21.6	4.8	15.2	79.9	3.3
St. Albans township	749	27.0	12.3	22.2	32.8	5.7	3.1	16.7	80.2	2.3
Alexandria village	186	86.0	2.2	1.6	5.9	4.3	4.8	33.3	61.8	6.5
Union township	2 886	60.4	7.7	19.9	6.0	6.1	7.8	33.8	58.4	11.7
Buckeye Lake village	1 151	80.0	5.5	10.3	1.7	2.5	10.3	45.4	44.3	21.0
Hebron village	810	74.4	1.2	20.5	1.6	2.2	8.4	32.2	59.4	7.5
Washington township	1 114	48.7	12.8	22.0	3.7	12.8	10.1	26.9	63.0	6.4
Utica village (pt.)	795	61.4	6.7	22.0	2.4	7.5	14.1	28.4	57.5	7.5
Logan County	15 952	43.8	12.9	22.3	13.1	7.9	6.5	32.7	60.9	7.0
Bloomfield township	159	12.6	40.3	28.9	8.8	9.4	–	13.8	86.2	7.5
Bokes Creek township	481	7.3	20.4	15.6	38.3	18.5	6.0	32.0	62.0	5.8
Ridgeway village (pt.)	44	63.6	15.9	–	11.4	9.1	6.8	43.2	50.0	18.2
West Mansfield village (pt.)	265	–	15.8	24.5	52.1	7.5	7.5	29.1	63.4	3.0
Harrison township	685	16.2	18.2	32.8	20.0	12.7	3.5	24.8	71.7	6.7
Bellefontaine city (pt.)	152	73.0	3.9	17.1	5.9	–	8.6	40.8	50.7	19.1

TIPSII [UPF] GPH539 CENSUS90 72583600 05/13/92 1:03 PM MACHINE: C DATA:CENSUS90S*PH5TIPSDA39. 04/29/92 09:58:32 TAPE: NONE FRAME: 308
TSF:CENSUS90*92. 04/29/92 14:11:16 UTF:CENSUS90*93. 04/29/92 14:11:16 META:CENSUS90S*PH5TABLES39. 04/29/92 14:40:02

Table 13. **Fuels and Equipment Characteristics: 1990**—Con.

[Data based on sample and subject to sampling variability, see text. For definitions of terms and meanings of symbols, see text]

State County County Subdivision Place	All occupied housing units	Percent with— House heating fuel: Utility gas	Bottled, tank, or LP gas	Electricity	Fuel oil, kerosene, etc.	Other or none	Vehicles available: None	1	2 or more	No telephone in unit
Logan County—Con.										
Jefferson township	780	3.3	23.6	20.8	32.7	19.6	2.3	18.3	79.4	1.8
Bellefontaine city (pt.)	11	100.0	–	–	–	–	–	–	100.0	–
Valley Hi village (pt.)	29	–	20.7	58.6	3.4	17.2	–	41.4	58.6	10.3
Zanesfield village	96	–	9.4	21.9	58.3	10.4	1.0	22.9	76.0	–
Lake township	4 814	65.9	3.5	24.4	4.3	2.0	9.6	39.3	51.1	8.7
Bellefontaine city (pt.)	4 596	68.5	2.9	23.4	3.3	1.8	10.1	40.0	49.9	9.0
Liberty township	1 135	44.6	7.8	34.4	8.2	5.1	7.8	30.0	62.3	3.4
Bellefontaine city (pt.)	–	–	–	–	–	–	–	–	–	–
West Liberty village	627	75.4	1.4	16.4	4.5	2.2	4.5	35.6	60.0	5.4
McArthur township	652	25.6	31.1	24.1	12.1	7.1	2.6	22.7	74.7	6.6
Huntsville village	125	76.0	5.6	13.6	–	4.8	2.4	28.8	68.8	6.4
Miami township	804	.4	26.0	23.5	42.9	7.2	5.3	28.9	65.8	5.0
De Graff village (pt.)	374	–	20.3	25.9	47.3	6.4	4.5	30.5	65.0	6.1
Quincy village	237	1.3	27.0	19.0	47.7	5.1	7.2	29.5	63.3	4.2
Monroe township	405	2.7	31.9	32.1	14.1	19.3	2.0	23.2	74.8	1.2
Valley Hi village (pt.)	61	6.6	78.7	6.6	8.2	–	–	32.8	67.2	8.2
Perry township	318	–	17.3	30.8	42.5	9.4	1.9	21.1	77.0	6.3
West Mansfield village (pt.)	23	–	8.7	26.1	47.8	17.4	–	30.4	69.6	8.7
Pleasant township	334	.6	12.6	38.0	31.7	17.1	2.1	32.3	65.6	6.6
De Graff village (pt.)	99	2.0	24.2	59.6	12.1	2.0	7.1	27.3	65.7	8.1
Richland township	770	56.8	14.5	8.7	7.1	12.9	7.1	31.4	61.4	2.2
Belle Center village	318	85.5	2.5	4.7	1.6	5.7	3.8	30.2	66.0	4.4
Rushcreek township	632	1.4	39.2	17.2	23.9	18.2	3.8	24.7	71.5	6.0
Rushsylvania village	197	2.0	35.0	18.8	32.5	11.7	2.5	29.9	67.5	10.2
Stokes township	2 065	74.6	7.8	11.2	1.9	4.5	5.7	37.9	56.5	9.2
Lakeview village	452	79.2	5.5	10.0	3.3	2.0	9.3	39.4	51.3	13.1
Union township	208	–	34.6	9.6	29.3	26.4	–	9.6	90.4	–
Washington township	1 461	65.0	2.9	19.0	7.2	6.0	8.8	40.7	50.6	12.8
Russells Point village	676	66.3	.6	31.7	.3	1.2	13.0	46.4	40.5	18.2
Zane township	249	–	22.9	33.3	25.3	18.5	2.4	19.3	78.3	2.4
Lorain County	96 064	75.3	2.9	15.3	3.6	2.9	7.6	30.7	61.7	5.0
Amherst city	3 777	91.5	1.3	5.2	.8	1.2	5.1	27.2	67.7	1.6
Amherst township	2 521	64.9	3.6	21.9	5.9	3.8	2.2	28.9	68.9	3.0
South Amherst village (pt.)	405	94.3	–	2.7	.5	2.5	.7	22.7	76.5	1.2
Avon city	2 381	88.3	.8	6.3	3.4	1.2	2.0	20.5	77.5	1.5
Avon Lake city	5 448	84.2	.5	14.2	.1	1.0	3.3	26.7	70.0	.5
Brighton township	260	–	32.3	14.2	29.2	24.2	1.9	21.2	76.9	3.8
Brownhelm township	2 466	47.0	8.8	31.3	7.5	5.4	4.3	23.0	72.7	2.8
Vermilion city (pt.)	1 976	55.6	3.9	30.7	5.3	4.6	5.1	24.9	70.0	1.8
Camden township	495	22.0	22.2	8.7	24.4	22.6	3.4	14.5	82.0	3.6
Kipton village	95	80.0	–	5.3	10.5	4.2	2.1	24.2	73.7	6.3
Carlisle township	2 707	72.9	5.0	12.4	8.5	1.1	3.3	21.3	75.4	1.0
Columbia township	2 124	59.1	5.6	12.0	16.6	6.7	.7	15.0	84.4	.8
Eaton township	2 538	70.9	3.9	12.0	8.9	4.3	2.1	15.7	82.2	4.3
Eaton Estates CDP	453	95.8	–	–	–	4.2	3.3	15.0	81.7	14.3
Grafton village (pt.)	530	65.3	1.1	23.0	8.5	2.1	.9	20.8	78.3	2.3
Elyria city	21 423	79.3	1.7	15.9	1.3	1.7	8.8	36.6	54.6	6.2
Elyria township	1 339	90.7	1.0	.9	4.7	2.7	4.2	24.9	70.9	3.0
Grafton township	926	46.5	13.3	16.6	19.5	4.0	2.9	17.2	79.9	3.7
Grafton village (pt.)	297	94.9	2.0	3.0	–	–	1.7	24.2	74.1	2.4
Henrietta township	598	31.8	15.6	16.7	25.3	10.7	1.0	22.9	76.1	1.0
Huntington township	352	18.2	16.8	11.9	27.8	25.3	10.5	10.8	78.7	5.7
Lagrange township	1 475	36.0	12.7	25.8	16.7	8.8	3.0	17.8	79.2	1.6
Lagrange village	414	75.8	.5	17.6	4.3	1.7	8.0	25.6	66.4	2.2
Lorain city	26 198	82.9	.8	13.6	.6	2.1	13.2	37.7	49.1	8.7
North Ridgeville city	7 152	62.0	2.5	29.3	4.7	1.5	2.7	21.0	76.3	1.4
Penfield township	428	40.7	9.1	28.3	12.9	9.1	8.6	11.9	79.4	5.6
Pittsfield township	515	41.4	15.1	16.7	13.0	13.8	4.9	16.3	78.8	5.2
Oberlin city (pt.)	–	–	–	–	–	–	–	–	–	–
Rochester township	200	–	21.5	19.0	27.0	32.5	3.5	20.5	76.0	1.0
Rochester village	69	–	27.5	8.7	24.6	39.1	10.1	24.6	65.2	2.9
Russia township	3 308	78.0	7.0	7.2	3.8	4.1	10.9	38.1	51.0	5.3
Oberlin city (pt.)	2 444	88.3	1.8	6.7	1.0	2.2	13.9	44.0	42.1	5.6
South Amherst village (pt.)	195	75.9	2.1	13.3	2.6	6.2	–	10.8	89.2	–
Sheffield township	1 400	85.5	1.2	6.8	.8	5.7	11.6	38.0	50.4	6.4
Sheffield village	673	48.0	6.2	31.9	10.5	3.3	2.4	20.1	77.6	.7
Sheffield Lake city	3 417	81.0	.7	13.7	.9	3.6	2.7	27.7	69.6	1.0
Wellington township	1 943	73.9	6.8	11.7	4.2	3.4	6.8	32.5	60.7	7.7
Wellington village	1 549	85.0	.6	11.8	1.4	1.2	7.4	35.9	56.7	7.9
Lucas County	177 500	79.1	2.9	13.6	3.1	1.4	12.0	36.7	51.4	4.5
Harbor View village	48	–	62.5	–	33.3	4.2	8.3	47.9	43.8	10.4
Harding township	171	17.5	42.1	19.9	11.1	9.4	–	14.0	86.0	–
Jerusalem township	1 088	5.8	46.8	8.6	31.4	7.4	3.8	23.1	73.2	3.7
Maumee city	5 913	83.9	.3	13.0	2.1	.7	2.8	32.1	65.0	1.0
Monclova township	1 594	74.7	6.5	9.4	4.6	4.8	2.0	28.0	70.0	2.6
Oregon city	6 864	65.5	4.8	19.8	8.0	1.9	7.4	32.1	60.4	1.4
Ottawa Hills village	1 679	94.0	–	5.5	.4	–	1.3	18.6	80.0	–
Providence township	1 013	13.6	45.9	10.1	15.5	14.9	2.1	21.8	76.1	7.4
Richfield township	472	6.6	38.1	12.1	35.0	8.3	.6	16.3	83.1	1.3
Berkey village	92	–	31.5	10.9	44.6	13.0	–	9.8	90.2	3.3
Spencer township	575	25.4	39.8	15.7	14.8	4.3	2.6	37.2	60.2	3.8
Springfield township	7 296	61.1	6.0	24.9	5.5	2.6	4.1	33.5	62.4	1.4
Holland village	489	86.7	.4	4.1	5.1	3.7	17.4	37.0	45.6	1.8
Swanton township	1 214	54.9	20.9	7.9	8.8	7.5	3.1	20.8	76.1	3.0
Swanton village (pt.)	72	93.1	–	–	6.9	–	12.5	34.7	52.8	9.7
Sylvania township	14 412	77.3	5.3	12.5	4.0	.9	4.1	26.0	69.9	1.7
Sylvania city	6 313	83.1	.7	14.0	1.5	.6	4.9	30.0	65.0	1.5
Toledo city	130 883	82.8	.9	13.1	2.1	1.1	14.8	39.6	45.6	5.5
Washington township	1 359	62.2	23.1	7.3	5.4	2.0	4.4	27.7	67.9	–
Waterville township	2 919	74.1	6.0	13.5	3.9	2.5	2.5	23.5	74.0	.7
Waterville village	1 500	81.9	1.5	14.3	.8	1.4	1.7	24.1	74.2	.9
Whitehouse village	870	78.5	.7	16.2	2.6	2.0	5.4	27.4	67.2	.7
Madison County	11 990	47.7	10.0	20.3	17.3	4.7	5.6	27.4	66.9	5.8
Canaan township	814	32.6	21.1	26.3	15.7	4.3	1.7	19.5	78.7	3.3
Darby township	753	51.8	8.1	23.6	15.0	1.5	7.0	32.3	60.7	6.8
Plain City village (pt.)	529	68.6	1.9	19.5	9.8	.2	8.9	38.9	52.2	9.6
Deer Creek township	400	1.3	18.3	14.3	59.8	6.5	3.0	32.3	64.8	11.8
Fairfield township	446	–	30.3	11.0	45.7	13.0	2.7	12.3	85.0	–
Jefferson township	2 476	69.9	3.0	14.5	9.8	2.8	3.6	26.0	70.4	3.3
Jefferson village	1 586	86.3	1.0	11.3	.8	.7	4.0	31.4	64.6	3.1

TIPSII [UPF] GPH539 CENSUS90 72583600 05/13/92 1:03 PM MACHINE: C DATA:CENSUS90S*PH5TIPSDA39. 04/29/92 09:58:32 TAPE: NONE FRAME: 309
TSF:CENSUS90*92. 04/29/92 14:11:16 UTF:CENSUS90*93. 04/29/92 14:11:16 META:CENSUS90S*PH5TABLES39. 04/29/92 14:40:02

Table 13. **Fuels and Equipment Characteristics: 1990**—Con.

[Data based on sample and subject to sampling variability, see text. For definitions of terms and meanings of symbols, see text]

State County County Subdivision Place	All occupied housing units	Percent with— House heating fuel: Utility gas	Bottled, tank, or LP gas	Electricity	Fuel oil, kerosene, etc.	Other or none	Vehicles available: None	1	2 or more	No telephone in unit
Madison County—Con.										
London city	3 019	72.0	.5	24.5	1.7	1.3	11.3	34.3	54.5	8.2
Monroe township	509	18.7	39.7	10.6	26.7	4.3	2.2	26.7	71.1	3.5
Oak Run township	154	–	20.1	13.6	38.3	27.9	–	13.0	87.0	–
Paint township	196	4.6	19.4	6.1	66.3	3.6	5.6	15.8	78.6	3.6
Pike township	139	–	33.8	43.9	4.3	18.0	–	23.7	76.3	5.0
Pleasant township	1 109	61.0	5.9	20.0	9.5	3.7	9.5	37.2	53.3	13.2
Mount Sterling village	676	74.6	1.2	22.5	1.2	.6	14.1	42.3	43.6	14.5
Range township	341	43.4	8.5	12.9	23.8	11.4	1.2	17.9	80.9	4.1
Midway village	105	83.8	–	12.4	–	3.8	3.8	31.4	64.8	3.8
Somerford township	877	2.2	14.3	37.5	36.0	10.0	1.3	15.5	83.2	1.1
Chocktou Lake CDP	433	–	16.4	52.0	24.0	7.6	1.2	15.0	83.8	–
Stokes township	302	51.7	7.6	12.3	19.2	9.3	4.6	29.5	65.9	8.6
South Solon village	156	88.5	2.6	9.0	–	–	5.8	33.3	60.9	11.5
Union township	455	10.5	23.5	13.0	44.6	8.4	–	22.6	77.4	2.6
Mahoning County	101 136	81.0	1.4	8.2	6.5	2.9	11.8	34.7	53.5	4.0
Alliance city (pt.)	31	100.0	–	–	–	–	29.0	12.9	58.1	12.9
Austintown township	14 159	78.2	.4	15.0	3.0	3.5	5.5	34.4	60.2	1.5
Austintown CDP	12 658	79.8	.4	15.6	1.1	3.1	5.6	35.7	58.7	1.5
Mineral Ridge CDP (pt.)	339	54.0	–	20.9	19.8	5.3	1.5	19.5	79.1	2.1
Beaver township	1 749	44.7	6.4	7.4	34.2	7.3	3.5	26.7	69.8	.9
Columbiana village (pt.)	5	100.0	–	–	–	–	–	–	100.0	–
Berlin township	702	11.3	9.3	22.4	41.5	15.7	–	17.4	82.6	2.6
Boardman township	16 892	84.2	.7	10.7	2.5	1.9	5.2	34.6	60.1	.7
Boardman CDP	15 586	85.5	.8	9.9	2.2	1.5	5.5	35.2	59.3	.7
Campbell city	3 896	93.0	.1	5.1	.8	1.0	16.7	35.7	47.6	4.9
Canfield township	4 076	78.0	.5	10.1	8.1	3.4	2.6	27.0	70.4	.4
Canfield city	2 104	87.2	–	10.6	.7	1.6	3.7	29.9	66.3	–
Coitsville township	696	8.6	7.9	7.2	73.0	3.3	8.9	31.5	59.6	1.6
Ellsworth township	708	17.2	8.8	10.5	48.9	14.7	3.0	21.6	75.4	.8
Goshen township	1 174	47.6	5.5	10.6	30.6	5.7	2.0	28.4	69.6	3.7
Green township	1 146	29.4	5.0	10.3	47.0	8.3	1.5	18.9	79.6	2.4
Washingtonville village (pt.)	149	86.6	2.0	.7	6.7	4.0	6.7	26.2	67.1	3.4
Jackson township	777	46.6	7.3	9.9	26.0	10.2	2.7	21.5	75.8	.5
Lowellville village	516	90.3	–	8.7	–	1.0	13.0	38.8	48.3	.8
Milton township	1 435	42.6	7.0	10.5	33.9	6.1	3.1	25.1	71.8	9.1
Craig Beach village	482	76.3	2.3	10.8	7.1	3.5	6.2	27.8	66.0	13.3
New Middletown village	690	91.9	1.6	2.6	3.2	.7	3.2	26.2	70.6	.9
Poland township	4 965	83.7	.9	2.9	9.7	2.8	2.9	23.0	74.0	1.0
Poland village	1 121	92.0	–	5.8	.5	1.7	2.4	29.3	68.2	.6
Sebring city	1 719	84.8	.6	10.4	2.9	1.3	13.1	42.8	44.0	10.0
Smith township	1 825	60.2	7.7	9.2	17.0	6.0	6.5	30.9	62.6	6.9
Beloit village	417	71.9	2.6	18.5	4.3	2.6	6.2	34.1	59.7	5.3
Maple Ridge CDP	368	77.2	2.2	3.8	12.5	4.3	4.3	29.6	66.0	4.6
Springfield township	2 195	36.9	9.2	5.9	41.4	6.7	3.8	30.0	66.2	3.0
Struthers city	4 760	95.2	.5	2.8	.6	1.0	9.0	39.6	51.4	3.4
Youngstown city (pt.)	37 025	91.1	.7	5.6	.6	2.0	22.0	39.1	38.8	7.3
Marion County	23 484	68.7	3.6	15.5	8.3	4.0	8.7	34.2	57.1	8.8
Big Island township	443	10.6	21.4	23.7	28.0	16.3	–	19.0	81.0	2.5
Bowling Green township	212	9.9	16.5	11.8	39.6	22.2	6.6	34.9	58.5	17.5
Claridon township	951	61.9	3.4	10.1	20.9	3.7	2.1	31.2	66.7	6.6
Caledonia village	249	90.8	–	6.4	.8	2.0	8.0	33.3	58.6	9.2
Grand township	132	–	21.2	30.3	22.0	26.5	–	28.8	71.2	5.3
Grand Prairie township	577	9.7	16.1	32.2	34.1	7.8	–	21.1	78.9	2.3
Green Camp township	396	35.4	9.3	27.0	18.7	9.6	3.5	22.2	74.2	3.0
Green Camp village	144	81.3	2.1	10.4	1.4	4.9	3.5	36.1	60.4	6.3
Marion township	16 128	84.2	.9	11.4	1.9	1.6	11.2	39.1	49.7	10.7
Marion city	13 179	87.4	.3	9.8	1.0	1.5	12.5	39.7	47.8	12.2
Montgomery township	844	43.2	9.4	26.1	13.0	8.3	7.0	26.7	66.4	6.0
La Rue village	328	76.8	1.5	16.2	2.4	3.0	10.7	36.0	53.4	7.6
New Bloomington village	101	60.4	2.0	11.9	10.9	14.9	–	47.5	52.5	7.9
Pleasant township	1 473	40.0	6.9	29.1	19.5	4.5	3.8	22.3	73.9	4.6
Prospect township	745	56.6	3.4	21.2	14.1	4.7	4.0	26.8	69.1	5.2
Prospect village	430	86.3	–	9.8	2.6	1.4	4.2	32.8	63.0	5.1
Richland township	524	3.8	14.1	36.8	29.0	16.2	1.3	7.6	91.0	1.9
Salt Rock township	231	50.6	7.8	13.0	10.8	17.7	4.8	22.1	73.2	1.3
Morral village	131	86.3	–	6.9	–	6.9	6.1	30.5	63.4	2.3
Scott township	169	17.2	5.9	12.4	59.8	4.7	–	26.6	73.4	–
Tully township	263	–	21.7	21.7	38.4	18.3	–	25.5	74.5	6.1
Waldo township	396	38.1	5.6	33.3	12.9	10.1	4.8	19.2	76.0	4.5
Waldo village	143	84.6	–	13.3	2.1	–	3.5	33.6	62.9	3.5
Medina County	41 792	65.5	2.8	16.8	11.2	3.8	3.8	23.4	72.8	2.4
Brunswick city	9 032	77.2	.3	19.5	1.8	1.2	3.1	21.2	75.6	1.1
Brunswick Hills township	1 442	54.9	2.6	29.5	11.2	1.7	2.1	16.6	81.3	1.8
Chatham township	581	13.6	9.0	19.4	38.7	19.3	1.2	12.9	85.9	1.0
Granger township	1 021	60.7	6.0	7.2	21.7	4.3	1.3	15.2	83.5	2.4
Guilford township	1 627	54.3	4.2	7.9	28.0	5.7	2.6	24.5	73.0	3.0
Rittman city (pt.)	35	82.9	–	17.1	–	–	–	37.1	62.9	–
Seville village	633	83.4	.8	8.8	5.8	1.1	4.3	28.4	67.3	3.0
Harrisville township	1 783	57.2	4.1	19.2	12.5	7.0	6.0	31.0	63.0	4.5
Lodi village	1 220	73.2	1.6	20.8	3.0	1.4	8.8	40.7	50.5	5.7
Hinckley township	1 915	66.3	4.6	11.5	13.6	3.9	1.9	11.5	86.5	–
Homer township	325	3.1	9.8	8.6	45.2	33.2	18.2	13.2	68.6	16.3
Lafayette township	1 584	52.3	3.8	12.4	23.9	7.6	3.0	21.8	75.2	3.2
Briarwood Beach village	225	78.7	–	12.9	5.3	3.1	4.9	29.3	65.8	9.3
Chippewa-on-the-Lake village	112	94.6	–	3.6	1.8	–	2.7	25.0	72.3	7.1
Litchfield township	751	28.5	10.0	17.2	30.1	14.2	3.2	8.4	88.4	2.1
Liverpool township	1 156	36.1	4.8	15.0	34.7	9.4	–	15.3	84.7	.4
Medina city	7 102	67.8	1.2	28.3	1.1	1.5	6.3	33.3	60.3	4.9
Medina township	1 570	54.4	7.0	15.5	20.1	2.9	1.9	12.9	85.2	.3
Montville township	1 073	51.4	3.9	22.7	17.0	4.9	.7	11.0	88.3	1.0
Sharon township	1 140	49.2	3.6	8.9	33.3	5.0	2.3	22.2	75.5	1.7
Spencer township	559	54.9	13.2	11.3	11.8	8.8	4.5	20.6	75.0	5.9
Spencer village	252	90.5	1.2	2.0	3.2	3.2	1.6	29.0	69.4	4.8
Wadsworth township	7 166	85.8	.8	6.4	5.0	2.0	5.3	29.8	64.9	1.8
Wadsworth city	6 037	90.3	.2	6.9	1.3	1.2	6.0	32.3	61.7	2.1
Westfield township	1 159	65.6	3.3	13.8	14.6	2.8	1.4	21.0	77.7	2.6
Gloria Glens Park village	144	90.3	–	2.8	4.2	2.8	2.8	36.1	61.1	2.8
Westfield Center village	306	86.3	–	7.8	4.2	1.6	–	25.8	74.2	3.9
York township	806	31.4	9.6	17.1	35.1	6.8	1.4	17.2	81.4	.5

TIPSII [UPF] GPH539 CENSUS90 72583600 05/13/92 1:03 PM MACHINE: C DATA:CENSUS90S*PH5TIPSDA39. 04/29/92 09:58:32 TAPE: NONE FRAME: 310
TSF:CENSUS90*92. 04/29/92 14:11:16 UTF:CENSUS90*93. 04/29/92 14:11:16 META:CENSUS90S*PH5TABLES39. 04/29/92 14:40:02

Table 13. **Fuels and Equipment Characteristics: 1990**—Con.

[Data based on sample and subject to sampling variability, see text. For definitions of terms and meanings of symbols, see text]

State County County Subdivision Place	All occupied housing units	Percent with— House heating fuel: Utility gas	Bottled, tank, or LP gas	Electricity	Fuel oil, kerosene, etc.	Other or none	Vehicles available: None	1	2 or more	No telephone in unit
Meigs County	8 662	38.0	16.3	21.4	9.1	15.1	12.2	32.0	55.9	13.1
Bedford township	376	18.6	23.1	20.2	9.8	28.2	15.2	34.8	50.0	14.6
Chester township	742	19.8	19.1	33.6	10.1	17.4	8.1	20.5	71.4	7.1
Columbia township	291	–	28.5	13.4	20.3	37.8	5.5	25.8	68.7	20.6
Lebanon township	343	35.6	22.7	8.7	8.5	24.5	11.7	19.8	68.5	10.2
Letart township	263	8.4	38.8	17.5	23.2	12.2	5.7	29.7	64.6	4.2
Olive township	681	26.7	16.0	18.2	19.4	19.7	11.6	33.6	54.8	13.1
Orange township	349	27.2	29.5	28.9	6.6	7.7	15.5	26.9	57.6	6.3
Rutland township	824	32.8	19.7	20.6	7.5	19.4	8.3	35.7	56.1	12.1
Rutland village	186	55.4	–	26.9	3.8	14.0	8.6	44.6	46.8	11.8
Salem township	365	6.3	37.5	19.2	8.8	28.2	6.0	29.3	64.7	14.5
Salisbury township	2 872	62.0	8.2	18.8	5.3	5.6	16.9	38.0	45.1	15.5
Middleport village	1 131	74.3	3.2	18.3	2.0	2.2	16.8	40.9	42.3	15.6
Pomeroy village	899	75.3	1.1	16.0	2.2	5.3	23.9	41.8	34.3	20.5
Scipio township	427	11.7	24.6	21.1	12.2	30.4	13.3	29.5	57.1	14.8
Sutton township	1 129	47.1	6.2	28.0	6.8	11.9	8.9	28.7	62.4	13.0
Racine village	267	65.2	.7	25.8	6.4	1.9	15.0	34.8	50.2	19.1
Syracuse village	307	58.6	3.9	27.4	4.6	5.5	10.7	30.0	59.3	3.3
Mercer County	13 398	42.5	13.7	23.9	13.6	6.3	4.2	28.2	67.7	4.1
Black Creek township	218	–	49.1	27.5	8.7	14.7	2.3	15.6	82.1	2.3
Butler township	2 027	46.1	2.9	31.7	14.3	5.1	3.4	24.1	72.5	3.3
Coldwater village	1 493	56.3	–	31.9	10.7	1.0	3.4	30.3	66.2	3.5
Center township	319	–	27.6	24.1	35.1	13.2	1.6	18.5	79.9	3.1
Dublin township	762	39.0	14.4	31.4	11.3	3.9	5.6	29.4	65.0	4.1
Rockford village	441	63.7	2.5	25.4	6.8	1.6	5.0	40.8	54.2	7.0
Franklin township	815	48.8	13.7	21.0	13.4	3.1	3.4	32.9	63.7	4.2
Montezuma village	77	76.6	6.5	9.1	5.2	2.6	9.1	37.7	53.2	2.6
Gibson township	618	2.3	24.4	26.2	35.6	11.5	3.7	29.9	66.3	3.4
Fort Recovery village (pt.)	340	.3	26.8	33.5	34.7	4.7	5.9	33.8	60.3	3.8
Granville township	1 021	29.6	11.0	33.9	18.7	6.9	3.0	22.1	74.8	.9
Burkettsville village (pt.)	62	–	30.6	38.7	25.8	4.8	3.2	16.1	80.6	3.2
St. Henry village	586	46.6	1.4	32.6	15.4	4.1	4.6	23.9	71.5	1.2
Hopewell township	334	12.3	36.5	19.5	15.9	15.9	–	9.3	90.7	1.2
Jefferson township	4 870	76.1	3.5	16.8	2.2	1.4	6.3	36.4	57.3	6.6
Celina city	3 739	82.0	.8	15.2	1.5	.5	7.0	38.1	55.0	5.6
Liberty township	316	–	33.5	24.4	22.8	19.3	2.8	13.9	83.2	6.6
Marion township	789	–	24.3	28.1	38.8	8.7	.6	21.0	78.3	.3
Chickasaw village	114	–	21.9	24.6	46.5	7.0	1.8	33.3	64.9	1.8
Recovery township	388	–	42.5	27.3	25.3	4.9	3.6	24.0	72.4	1.0
Fort Recovery village (pt.)	141	–	26.2	34.8	37.6	1.4	9.9	39.7	50.4	2.8
Union township	558	–	41.0	21.7	16.8	20.4	3.0	20.6	76.3	3.8
Mendon village	272	–	42.3	28.3	23.5	5.9	3.7	32.4	64.0	4.4
Washington township	363	–	30.3	27.5	17.6	24.5	.8	18.5	80.7	–
Miami County	34 559	56.2	5.6	22.7	12.0	3.5	5.7	29.3	65.0	4.7
Bethel township	1 734	–	17.2	33.2	40.2	9.3	3.3	19.5	77.2	.5
Brown township	530	–	21.9	20.0	50.4	7.7	2.1	27.5	70.4	1.5
Fletcher village	184	–	16.3	16.8	64.1	2.7	–	29.3	70.7	4.3
Concord township	9 319	71.1	1.6	22.6	3.1	1.5	6.3	33.7	60.0	5.6
Troy city	7 649	76.4	.5	20.9	.7	1.4	7.6	36.6	55.7	6.1
Elizabeth township	547	27.8	13.3	28.9	23.6	6.4	–	11.7	88.3	2.7
Huber Heights city (pt.)	6	–	–	–	100.0	–	–	–	100.0	–
Lostcreek township	528	22.5	13.3	24.4	27.3	12.5	1.7	13.8	84.5	.9
Casstown village	96	92.7	–	4.2	3.1	–	4.2	30.2	65.6	5.2
Monroe township	4 788	55.1	2.6	34.3	7.0	1.0	4.1	24.4	71.4	1.9
Tipp City city	2 470	71.3	.3	26.4	1.3	.6	7.0	35.0	58.1	2.6
Newberry township	2 295	53.7	9.8	17.1	11.5	7.9	4.7	28.8	66.5	6.2
Bradford village (pt.)	372	83.6	1.3	6.5	1.3	7.3	6.5	32.5	61.0	12.6
Covington village	976	82.4	.4	15.4	.4	1.4	7.1	35.8	57.2	4.9
Newton township	1 129	30.7	11.2	28.0	25.1	5.0	2.2	24.4	73.4	1.5
Pleasant Hill village	407	76.4	.5	20.1	.5	2.5	4.4	32.4	63.1	4.2
Springcreek township	692	11.7	16.2	31.9	33.8	6.4	2.0	18.4	79.6	4.0
Staunton township	706	6.1	17.0	26.6	41.9	8.4	1.1	20.5	78.3	–
Union township	3 861	36.7	9.3	26.3	22.5	5.1	4.5	23.7	71.8	4.3
Laura village	167	–	10.8	26.9	56.3	6.0	5.4	24.6	70.1	11.4
Ludlow Falls village	117	56.4	7.7	17.9	15.4	2.6	3.4	28.2	68.4	10.3
Potsdam village	86	–	11.6	27.9	51.2	9.3	2.3	22.1	75.6	–
West Milton village	1 718	72.5	.3	25.4	.3	1.4	7.9	30.5	61.6	5.1
Washington township	8 424	80.4	1.9	11.8	3.7	2.1	9.5	36.4	54.1	7.6
Piqua city	7 753	85.2	1.0	10.9	.8	2.1	10.0	37.5	52.5	8.2
Monroe County	5 754	57.6	3.5	9.9	11.4	17.6	9.8	28.1	62.1	5.1
Adams township	212	2.4	5.7	11.3	41.5	39.2	9.4	13.2	77.4	3.8
Benton township	143	80.4	–	–	–	19.6	17.5	18.9	63.6	–
Bethel township	162	63.6	13.6	–	6.8	16.0	6.2	22.2	71.6	3.1
Center township	1 554	79.9	1.2	9.2	4.7	5.0	10.3	36.0	53.7	4.1
Woodsfield village	1 157	86.9	1.0	10.5	.5	1.1	12.7	38.5	48.7	4.2
Franklin township	150	82.7	3.3	1.3	4.7	8.0	2.7	27.3	70.0	8.7
Stafford village	34	85.3	–	5.9	–	8.8	11.8	23.5	64.7	–
Green township	133	18.0	15.8	15.0	25.6	25.6	7.5	32.3	60.2	–
Jackson township	140	83.6	–	4.3	2.9	9.3	–	26.4	73.6	–
Lee township	473	40.6	2.3	29.2	11.6	16.3	13.3	26.4	60.3	1.5
Malaga township	331	73.4	6.6	3.0	6.3	10.6	16.6	22.1	61.3	6.9
Jerusalem village (pt.)	39	89.7	–	–	5.1	5.1	12.8	23.1	64.1	2.6
Miltonsburg village	25	68.0	8.0	12.0	–	12.0	8.0	44.0	48.0	–
Ohio township	429	51.7	4.4	14.9	12.1	16.8	11.4	19.6	69.0	1.6
Perry township	196	40.3	–	1.5	13.3	44.9	7.1	23.0	69.9	6.1
Antioch village	30	70.0	–	–	–	30.0	13.3	33.3	53.3	–
Salem township	405	28.9	2.7	18.5	20.5	29.4	7.4	28.1	64.4	5.2
Clarington village	169	63.3	.6	21.9	11.8	2.4	11.8	35.5	52.7	11.2
Seneca township	128	18.8	19.5	6.3	28.1	27.3	24.2	27.3	48.4	37.5
Summit township	258	76.0	–	1.9	2.7	19.4	5.8	36.4	57.8	1.6
Lewisville village	87	94.3	–	3.4	–	2.3	12.6	40.2	47.1	2.3
Sunsbury township	541	48.4	2.4	7.6	9.8	31.8	7.9	25.1	66.9	10.7
Beallsville village	169	77.5	–	15.4	–	7.1	15.4	36.1	48.5	16.6
Jerusalem village (pt.)	18	72.2	–	–	5.6	22.2	–	11.1	88.9	–
Wilson village (pt.)	37	100.0	–	–	–	–	–	10.8	89.2	–
Switzerland township	173	3.5	–	13.9	62.4	20.2	–	22.5	77.5	1.7
Washington township	203	69.5	8.4	3.0	–	19.2	8.4	36.9	54.7	7.9
Graysville village	45	91.1	4.4	–	–	4.4	8.9	17.8	73.3	4.4
Wayne township	123	82.1	5.7	–	–	12.2	14.6	21.1	64.2	5.7

TIPSII [UPF] GPH539 CENSUS90 72583600 05/13/92 1:03 PM MACHINE: C DATA:CENSUS90S*PH5TIPSDA39. 04/29/92 09:58:32 TAPE: NONE FRAME: 311
TSF:CENSUS90*92. 04/29/92 14:11:16 UTF:CENSUS90*93. 04/29/92 14:11:16 META:CENSUS90S*PH5TABLES39. 04/29/92 14:40:02

Table 13. **Fuels and Equipment Characteristics: 1990**—Con.

[Data based on sample and subject to sampling variability, see text. For definitions of terms and meanings of symbols, see text]

State County County Subdivision Place	All occupied housing units	Percent with— House heating fuel: Utility gas	Bottled, tank, or LP gas	Electricity	Fuel oil, kerosene, etc.	Other or none	Vehicles available: None	1	2 or more	No telephone in unit
Montgomery County	226 192	69.9	2.0	23.3	3.2	1.6	10.7	34.5	54.8	4.1
Butler township	3 209	47.2	2.4	27.8	18.8	3.8	.9	22.5	76.6	.4
Clay township	3 197	43.9	8.2	30.5	13.6	3.8	6.2	31.3	62.5	2.6
Brookville village (pt.)	1 470	68.6	1.0	28.9	1.0	.5	9.0	43.0	48.0	3.2
Clayton village (pt.)	13	53.8	–	23.1	15.4	7.7	–	15.4	84.6	–
Phillipsburg village	245	86.5	.8	11.0	.8	.8	3.3	28.2	68.6	5.3
Verona village (pt.)	29	82.8	–	17.2	–	–	–	27.6	72.4	–
Dayton city	72 670	80.7	1.4	15.1	.6	2.3	22.4	40.1	37.5	8.8
German township	2 786	46.6	5.6	26.4	16.7	4.7	3.6	20.5	75.9	–
Carlisle village (pt.)	–	–	–	–	–	–	–	–	–	–
Germantown city	1 819	68.2	.4	25.6	3.8	2.0	4.9	24.4	70.7	–
Harrison township	11 424	78.3	2.5	15.8	2.1	1.3	11.3	39.2	49.5	4.4
Fort McKinley CDP (pt.)	1 646	82.8	.6	16.2	–	.4	10.3	35.5	54.3	6.4
Northridge CDP	3 632	80.3	4.9	10.5	3.4	.8	16.2	34.3	49.5	7.8
Shiloh CDP	5 825	77.2	1.6	18.8	1.0	1.3	8.4	43.1	48.5	1.5
Huber Heights city (pt.)	13 504	65.1	1.0	30.5	2.3	1.1	2.5	27.0	70.6	.9
Jackson township	2 221	47.6	6.4	23.5	16.3	6.2	2.7	21.5	75.9	2.0
Farmersville village	324	72.5	.6	12.7	11.1	3.1	4.0	20.4	75.6	3.7
New Lebanon village (pt.)	967	74.4	2.3	18.4	4.0	.9	1.9	32.2	66.0	3.2
Jefferson township	2 985	47.5	8.0	18.6	23.6	2.3	12.3	25.5	62.2	6.8
Drexel CDP (pt.)	964	65.4	1.3	22.2	9.8	1.3	19.7	32.1	48.2	14.6
Kettering city (pt.)	26 098	83.7	.4	14.7	.5	.7	5.5	37.6	57.0	.9
Madison township	11 277	65.3	1.9	26.2	5.7	.8	9.6	37.8	52.6	3.7
Drexel CDP (pt.)	879	80.2	.8	6.4	11.0	1.6	9.9	38.8	51.3	16.6
Fort McKinley CDP (pt.)	1 793	81.8	.6	17.6	–	–	9.1	32.7	58.2	4.8
Trotwood city	3 604	65.4	1.2	31.1	1.9	.3	7.7	38.7	53.7	2.6
Mad River township	11 184	76.2	4.4	15.5	3.0	.9	5.4	31.4	63.2	2.1
Overlook-Page Manor CDP	5 135	89.9	–	9.3	.3	.5	5.0	29.6	65.4	1.6
Riverside village	786	58.8	1.7	38.0	1.3	.3	6.9	53.2	39.9	2.3
Wright-Patterson AFB CDP (pt.)	1 350	80.5	5.2	13.9	.4	–	.9	34.4	64.7	.7
Miami township	16 457	58.0	2.9	34.0	4.1	1.0	4.0	32.6	63.5	2.3
Carlisle village (pt.)	90	100.0	–	–	–	–	–	33.3	66.7	5.6
Miamisburg city	6 636	66.4	.6	29.7	2.1	1.3	7.4	28.4	64.2	3.8
Springboro city (pt.)	–	–	–	–	–	–	–	–	–	–
Moraine city	2 299	59.7	10.7	20.2	8.9	.6	6.7	35.3	57.9	6.9
Oakwood city	3 668	95.0	.2	4.1	.5	.2	3.1	31.8	65.0	.5
Perry township	2 220	33.9	8.8	24.5	26.1	6.7	6.6	22.7	70.7	3.2
Brookville village (pt.)	350	83.4	2.0	4.9	4.9	4.9	4.3	35.1	60.6	–
New Lebanon village (pt.)	608	56.6	11.2	19.1	12.3	.8	18.4	31.7	49.8	8.2
Randolph township	11 113	55.2	1.2	37.8	4.5	1.3	3.0	26.1	70.9	1.5
Clayton village (pt.)	250	59.2	2.0	16.0	19.6	3.2	2.0	17.2	80.8	2.8
Englewood city	4 500	57.9	.4	39.3	1.2	1.2	5.8	30.9	63.3	2.1
Northview CDP	3 702	57.0	1.1	36.7	4.6	.6	.9	23.5	75.6	.9
Union city	1 804	65.4	.6	32.5	.7	.8	.8	25.2	74.0	1.4
Vandalia city	5 709	59.2	.6	36.5	2.5	1.3	4.5	31.7	63.8	1.5
Washington township	18 149	48.5	.6	48.4	2.2	.4	2.4	27.8	69.7	.2
Centerville city	8 328	56.6	.6	41.1	1.4	.3	2.4	32.0	65.6	.2
Woodbourne-Hyde Park CDP	2 979	85.4	.2	12.5	1.3	.6	1.4	18.2	80.4	.2
Wayne township	–	–	–	–	–	–	–	–	–	–
West Carrollton City city	6 022	64.4	1.9	30.2	2.7	.8	5.1	34.0	60.9	1.7
Morgan County	5 170	42.3	6.5	17.3	12.3	21.7	9.3	30.0	60.7	10.1
Bloom township	340	7.9	15.6	32.1	29.1	15.3	1.5	35.9	62.6	14.1
Bristol township	76	42.1	–	–	47.4	10.5	–	27.6	72.4	–
Center township	196	20.9	10.7	24.5	16.8	27.0	9.7	18.4	71.9	16.3
Deerfield township	217	32.3	8.3	14.3	22.6	22.6	4.6	26.3	69.1	16.1
Homer township	242	30.6	7.0	14.0	13.6	34.7	5.4	31.8	62.8	7.9
Malta township	743	52.9	1.7	16.4	10.9	18.0	9.2	30.6	60.3	7.8
Malta village	302	83.4	1.7	6.0	2.0	7.0	21.9	37.4	40.7	7.9
Manchester township	55	–	10.9	10.9	47.3	30.9	–	20.0	80.0	9.1
Marion township	430	51.2	9.1	9.3	4.9	25.6	7.4	23.7	68.8	13.0
Chesterhill village	144	86.1	–	9.0	.7	4.2	13.2	28.5	58.3	12.5
Meigsville township	280	12.5	6.1	30.0	9.3	42.1	2.5	28.6	68.9	2.5
Morgan township	1 082	68.9	3.1	17.9	4.8	5.3	17.7	37.1	45.3	9.8
McConnelsville village	816	76.1	1.8	19.5	.9	1.7	17.3	40.6	42.2	8.9
Penn township	247	55.5	7.3	4.9	6.9	25.5	7.3	26.3	66.4	7.3
Union township	264	29.2	12.1	16.7	6.8	35.2	11.7	28.0	60.2	14.4
Windsor township	715	26.0	6.6	21.1	15.8	30.5	8.8	30.6	60.6	12.4
Stockport village	214	69.2	–	20.1	–	10.7	14.5	35.5	50.0	9.8
York township	283	52.3	7.1	7.4	10.6	22.6	8.8	20.8	70.3	4.6
Morrow County	9 656	21.1	16.2	16.7	30.3	15.7	4.5	24.4	71.2	7.9
Bennington township	799	1.0	22.4	22.7	41.2	12.8	3.4	18.0	78.6	7.9
Marengo village	133	–	17.3	25.6	48.1	9.0	4.5	25.6	69.9	9.0
Canaan township	300	–	19.0	15.3	46.0	19.7	–	12.3	87.7	2.0
Cardington township	971	55.0	5.5	16.4	16.4	6.8	7.8	33.0	59.2	9.5
Cardington village	663	73.3	2.3	14.3	6.9	3.2	9.5	37.4	53.1	13.3
Chester township	492	–	26.8	15.7	38.0	19.5	.8	21.5	77.6	7.3
Chesterville village	81	–	18.5	6.2	67.9	7.4	4.9	44.4	50.6	8.6
Congress township	510	1.4	25.1	10.2	42.4	21.0	7.1	17.3	75.7	6.3
Franklin township	350	4.3	14.3	16.3	39.1	26.0	–	24.6	75.4	5.7
Gilead township	2 088	53.4	7.1	16.7	15.8	7.0	6.6	34.7	58.7	7.5
Edison village	144	92.4	–	1.4	1.4	4.9	4.2	28.5	67.4	1.4
Mount Gilead village	1 167	79.5	.5	12.9	3.7	3.3	9.9	42.2	48.0	8.7
Harmony township	514	2.5	27.6	11.3	35.8	22.8	3.3	22.8	73.9	8.2
Lincoln township	548	19.2	12.8	27.4	26.6	14.1	2.6	23.5	73.9	7.5
Fulton village	91	67.0	5.5	8.8	11.0	7.7	2.2	38.5	59.3	17.6
North Bloomfield township	600	9.0	15.7	14.5	41.8	19.0	2.5	15.8	81.7	6.3
Perry township	523	8.0	18.9	13.2	36.5	23.3	10.5	23.5	66.0	21.0
Peru township	305	–	28.9	21.0	31.5	18.7	–	15.4	84.6	9.5
South Bloomfield township	472	16.9	21.0	13.6	22.9	25.6	3.8	19.9	76.3	9.5
Sparta village	71	84.5	–	8.5	4.2	2.8	2.8	19.7	77.5	7.0
Troy township	430	–	25.6	18.1	36.3	20.0	3.0	22.6	74.4	2.1
Washington township	402	15.9	12.7	20.4	34.1	16.9	2.5	20.6	76.9	2.7
Westfield township	352	–	17.6	12.2	45.5	24.7	2.6	17.3	80.1	8.2
Muskingum County	30 753	57.9	3.5	22.8	8.0	7.8	9.6	32.7	57.7	6.7
Adams township	140	27.9	20.7	16.4	15.7	19.3	–	19.3	80.7	3.6
Blue Rock township	177	43.5	7.3	11.3	20.3	17.5	7.9	27.7	64.4	12.4
Brush Creek township	466	15.9	11.4	18.5	27.5	26.8	9.7	20.2	70.2	7.7
Cass township	415	42.7	9.4	21.0	15.7	11.3	6.3	23.1	70.6	9.2
Dresden village (pt.)	–	–	–	–	–	–	–	–	–	–
Clay township	405	86.4	–	4.2	1.7	7.7	12.1	30.9	57.0	13.6
Roseville village (pt.)	325	89.8	–	5.2	1.8	3.1	15.1	36.6	48.3	12.6

TIPSII [UPF] GPH539 CENSUS90 72583600 05/13/92 1:03 PM MACHINE: C DATA:CENSUS90S*PH5TIPSDA39. 04/29/92 09:58:32 TAPE: NONE FRAME: 312
TSF:CENSUS90*92. 04/29/92 14:11:16 UTF:CENSUS90*93. 04/29/92 14:11:16 META:CENSUS90S*PH5TABLES39. 04/29/92 14:40:02

Table 13. **Fuels and Equipment Characteristics: 1990**—Con.

[Data based on sample and subject to sampling variability, see text. For definitions of terms and meanings of symbols, see text]

State County County Subdivision Place	All occupied housing units	Percent with— House heating fuel: Utility gas	Bottled, tank, or LP gas	Electricity	Fuel oil, kerosene, etc.	Other or none	Vehicles available: None	1	2 or more	No telephone in unit
Muskingum County—Con.										
Falls township	3 275	55.9	2.3	29.3	8.8	3.7	4.9	26.5	68.6	2.2
North Zanesville CDP	877	79.7	1.8	16.4	2.1	–	11.4	28.3	60.3	1.1
Harrison township	534	56.6	6.2	10.5	12.2	14.6	4.9	31.1	64.0	2.1
Philo village	282	85.1	1.8	8.9	.7	3.5	4.3	37.2	58.5	3.5
Highland township	273	34.4	8.8	27.8	15.8	13.2	1.5	29.7	68.9	–
Hopewell township	889	36.1	10.3	26.4	9.9	17.2	4.4	19.9	75.7	3.4
Gratiot village (pt.)	35	88.6	–	11.4	–	–	5.7	34.3	60.0	–
Jackson township	753	63.5	6.2	18.9	6.1	5.3	8.8	25.8	65.5	5.7
Frazeysburg village	444	78.4	.7	17.1	.9	2.9	11.9	32.0	56.1	9.7
Jefferson township	740	65.7	.5	28.4	2.7	2.7	10.8	33.8	55.4	5.7
Dresden village (pt.)	647	66.8	.3	28.1	2.0	2.8	11.3	33.7	55.0	4.8
Licking township	647	43.6	8.8	32.6	1.5	13.4	–	19.8	80.2	4.0
Madison township	148	18.2	26.4	25.7	10.1	19.6	–	24.3	75.7	6.1
Meigs township	69	42.0	17.4	–	7.2	33.3	14.5	8.7	76.8	–
Monroe township	110	53.6	–	–	39.1	7.3	5.5	42.7	51.8	9.1
Muskingum township	1 166	26.2	6.6	46.3	11.7	9.2	2.9	27.5	69.6	2.7
Newton township	1 881	48.3	3.3	26.0	7.2	15.2	3.8	33.2	62.9	5.4
Fultonham village	61	62.3	4.9	6.6	8.2	18.0	1.6	19.7	78.7	4.9
South Zanesville village (pt.)	22	45.5	–	45.5	–	9.1	9.1	27.3	63.6	–
Perry township	732	28.8	3.7	21.0	34.3	12.2	2.5	29.6	67.9	4.4
Rich Hill township	144	31.3	5.6	9.0	18.8	35.4	8.3	22.9	68.8	4.2
Salem township	271	26.6	10.0	14.0	19.2	30.3	5.2	12.9	81.9	5.9
Adamsville village	48	–	8.3	16.7	66.7	8.3	16.7	35.4	47.9	8.3
Salt Creek township	330	39.4	2.7	18.8	17.0	22.1	7.9	21.2	70.9	6.7
Springfield township	2 035	68.9	2.2	16.7	6.5	5.6	6.6	28.1	65.3	3.0
South Zanesville village (pt.)	773	70.8	1.4	23.9	2.2	1.7	9.4	34.3	56.3	3.0
Union township	1 121	44.5	4.8	36.5	8.1	6.1	5.9	28.9	65.2	5.0
New Concord village	542	60.7	1.1	36.7	.4	1.1	10.7	36.2	53.1	3.3
Norwich village	56	76.8	–	12.5	7.1	3.6	3.6	26.8	69.6	3.6
Washington township	1 542	31.0	3.3	35.0	20.0	10.6	3.8	27.7	68.5	4.5
Pleasant Grove CDP	748	36.8	2.5	38.9	17.5	4.3	3.1	36.8	60.2	4.9
Wayne township	1 671	41.8	3.4	28.7	16.2	9.9	5.0	25.1	69.8	2.3
Zanesville city	10 819	77.9	1.2	16.4	1.2	3.2	17.8	43.1	39.2	11.3
Noble County	4 137	58.9	8.1	10.9	7.4	14.7	8.5	29.8	61.7	7.5
Beaver township	231	46.8	7.8	10.4	7.4	27.7	6.1	35.1	58.9	8.2
Batesville village	35	91.4	8.6	–	–	–	8.6	37.1	54.3	5.7
Brookfield township	59	13.6	23.7	8.5	20.3	33.9	–	8.5	91.5	–
Buffalo township	230	25.7	23.5	6.5	13.0	31.3	7.0	20.9	72.2	5.2
Center township	341	39.0	7.3	21.7	8.2	23.8	5.0	29.0	66.0	2.9
Sarahsville village	53	84.9	–	3.8	–	11.3	7.5	30.2	62.3	7.5
Elk township	168	58.9	16.1	3.6	6.5	14.9	13.1	31.0	56.0	16.7
Enoch township	117	41.0	8.5	2.6	23.1	24.8	–	20.5	79.5	15.4
Dexter City village (pt.)	1	100.0	–	–	–	–	–	–	100.0	–
Jackson township	168	53.6	15.5	3.0	–	28.0	14.9	17.3	67.9	4.8
Dexter City village (pt.)	12	83.3	–	–	–	16.7	16.7	25.0	58.3	–
Jefferson township	77	54.5	16.9	6.5	13.0	9.1	15.6	27.3	57.1	9.1
Dexter City village (pt.)	32	84.4	–	15.6	–	–	12.5	21.9	65.6	–
Marion township	267	55.8	4.5	7.9	9.7	22.1	6.4	34.5	59.2	6.4
Summerfield village	108	84.3	1.9	4.6	3.7	5.6	12.0	42.6	45.4	1.9
Noble township	684	58.8	7.2	14.3	10.1	9.6	7.2	19.7	73.1	6.7
Belle Valley village	98	83.7	2.0	8.2	2.0	4.1	16.3	30.6	53.1	21.4
Olive township	1 313	78.7	3.2	12.3	1.0	4.9	11.3	35.9	52.8	7.5
Caldwell village	796	89.6	.5	8.5	–	1.4	14.9	40.8	44.2	5.7
Dexter City village (pt.)	6	100.0	–	–	–	–	33.3	33.3	33.3	–
Seneca township	136	70.6	5.9	4.4	11.8	7.4	6.6	27.9	65.4	–
Sharon township	126	72.2	10.3	5.6	4.8	7.1	11.1	27.0	61.9	4.8
Stock township	108	44.4	1.9	–	9.3	44.4	8.3	34.3	57.4	7.4
Wayne township	112	26.8	20.5	19.6	26.8	6.3	–	58.0	42.0	28.6
Ottawa County	15 170	52.4	18.7	13.6	12.1	3.3	4.8	30.2	65.0	3.5
Allen township	1 054	47.8	16.6	14.6	16.8	4.2	2.3	24.4	73.3	.8
Clay Center village	112	95.5	2.7	1.8	–	–	7.1	16.1	76.8	–
Bay township	536	36.4	34.5	9.0	17.9	2.2	7.5	30.2	62.3	8.4
Benton township	833	2.4	53.8	10.7	20.8	12.4	4.1	19.2	76.7	3.4
Rocky Ridge village	150	3.3	70.7	5.3	14.7	6.0	5.3	16.7	78.0	10.0
Carroll township	640	–	58.0	17.5	18.9	5.6	2.0	29.2	68.8	3.6
Catawba Island township	1 301	69.8	8.5	10.4	10.8	.5	–	27.2	72.8	1.5
Clay township	1 826	69.9	9.3	10.7	7.8	2.2	4.1	23.8	72.1	1.9
Genoa village	794	91.7	.5	5.0	2.3	.5	8.2	29.6	62.2	2.4
Danbury township	1 902	8.9	31.6	22.6	32.5	4.3	2.5	36.4	61.1	2.5
Marblehead village	298	5.4	16.8	26.8	49.0	2.0	4.4	35.9	59.7	2.3
Erie township	507	53.3	28.6	5.9	10.7	1.6	9.1	36.9	54.0	3.7
Harris township	1 064	61.5	14.7	11.5	8.7	3.7	5.6	25.7	68.7	.9
Elmore village	538	84.8	–	14.3	.6	.4	7.2	31.2	61.5	1.9
Portage township	581	59.2	19.1	12.9	6.5	2.2	1.0	33.2	65.7	4.8
Port Clinton city	2 859	82.8	.7	15.4	–	1.1	8.6	38.5	52.9	6.2
Put-in-Bay township	223	–	39.9	27.4	30.0	2.7	6.3	31.8	61.9	13.0
Put-in-Bay village	58	–	13.8	50.0	36.2	–	3.4	36.2	60.3	17.2
Salem township	1 844	67.1	13.6	8.8	6.5	4.0	6.6	27.4	66.0	3.2
Oak Harbor village	1 053	91.3	.5	6.7	.8	.8	10.5	31.9	57.5	3.3
Paulding County	7 252	24.1	14.8	38.8	14.8	7.6	4.1	25.4	70.5	6.6
Auglaize township	500	–	24.6	50.0	10.2	15.2	6.0	16.2	77.8	7.2
Benton township	384	27.9	6.5	42.4	17.4	5.7	4.4	24.5	71.1	6.3
Payne village (pt.)	152	64.5	.7	28.9	3.9	2.0	6.6	35.5	57.9	3.3
Blue Creek township	276	31.9	17.0	31.5	14.1	5.4	3.3	29.0	67.8	8.3
Haviland village	80	51.3	10.0	20.0	10.0	8.8	6.3	37.5	56.3	21.3
Scott village (pt.)	51	70.6	–	11.8	13.7	3.9	7.8	23.5	68.6	11.8
Brown township	844	1.4	29.9	37.7	23.3	7.7	4.6	29.0	66.4	7.9
Melrose village	103	1.9	32.0	22.3	35.9	7.8	12.6	41.7	45.6	16.5
Oakwood village	250	2.0	15.6	40.4	36.4	5.6	7.2	28.8	64.0	13.2
Carryall township	1 103	45.8	7.3	29.5	9.2	8.2	3.1	24.4	72.5	5.9
Antwerp village	646	71.1	.8	22.9	1.5	3.7	4.3	32.5	63.2	7.9
Crane township	498	4.0	23.7	42.4	21.5	8.4	2.0	15.7	82.3	8.8
Cecil village	77	6.5	40.3	14.3	26.0	13.0	5.2	20.8	74.0	18.2
Emerald township	281	2.5	22.4	45.6	10.7	18.9	2.1	13.2	84.7	–
Harrison township	609	46.8	2.5	35.1	12.2	3.4	2.1	28.6	69.3	4.6
Payne village (pt.)	320	80.0	.6	16.9	1.9	.6	4.1	37.2	58.8	6.6
Jackson township	628	2.5	12.6	56.7	19.4	8.8	5.3	22.5	72.3	7.5
Broughton village	58	–	24.1	39.7	32.8	3.4	–	13.8	86.2	13.8
Paulding village (pt.)	51	–	7.8	84.3	3.9	3.9	–	7.8	92.2	–

TIPSII [UPF] GPH539 CENSUS90 72583600 05/13/92 1:03 PM MACHINE: C DATA:CENSUS90S*PH5TIPSDA39. 04/29/92 09:58:32 TAPE: NONE FRAME: 313
TSF:CENSUS90*92. 04/29/92 14:11:16 UTF:CENSUS90*93. 04/29/92 14:11:16 META:CENSUS90S*PH5TABLES39. 04/29/92 14:40:02

Table 13. **Fuels and Equipment Characteristics: 1990**—Con.

[Data based on sample and subject to sampling variability, see text. For definitions of terms and meanings of symbols, see text]

State County County Subdivision Place	All occupied housing units	Percent with— House heating fuel: Utility gas	Bottled, tank, or LP gas	Electricity	Fuel oil, kerosene, etc.	Other or none	Vehicles available: None	1	2 or more	No telephone in unit
Paulding County—Con.										
Latty township	393	4.8	17.8	42.7	23.9	10.7	3.1	28.2	68.7	6.4
Grover Hill village	183	–	19.7	43.7	30.6	6.0	6.6	26.8	66.7	11.5
Paulding township	1 492	46.1	7.8	34.7	8.7	2.7	5.6	33.2	61.1	6.2
Latty village	62	6.5	30.6	27.4	32.3	3.2	6.5	24.2	69.4	4.8
Paulding village (pt.)	986	65.2	.8	29.1	3.0	1.8	6.0	40.9	53.1	6.5
Washington township	244	–	34.0	30.3	24.2	11.5	4.1	14.3	81.6	10.2
Perry County	11 264	52.8	10.0	15.0	8.6	13.6	8.9	29.6	61.5	9.7
Bearfield township	415	20.5	20.7	18.1	21.4	19.3	7.0	26.7	66.3	8.7
Clayton township	400	25.8	13.0	19.0	22.3	20.0	10.3	29.0	60.8	11.5
Coal township	425	63.1	6.8	5.9	10.1	14.1	8.7	38.1	53.2	19.3
New Straitsville village	313	69.0	4.5	4.8	6.7	15.0	9.6	34.2	56.2	18.5
Harrison township	1 972	68.5	2.5	15.9	5.1	8.0	12.6	34.5	52.9	16.9
Crooksville village	997	80.2	1.6	11.4	1.8	4.9	13.8	32.1	54.1	20.1
Roseville village (pt.)	352	88.9	.6	6.3	1.4	2.8	14.8	34.9	50.3	11.4
Hopewell township	570	42.6	17.0	7.5	11.2	21.6	4.6	24.4	71.1	1.1
Glenford village	69	82.6	2.9	2.9	5.8	5.8	4.3	42.0	53.6	4.3
Jackson township	733	44.7	12.4	10.1	12.8	19.9	4.4	23.3	72.3	6.4
Junction City village	267	77.2	3.4	6.4	6.7	6.4	9.7	30.7	59.6	13.1
Madison township	266	26.3	30.1	13.9	17.3	12.4	4.5	20.3	75.2	7.5
Monday Creek township	189	34.9	20.1	8.5	3.7	32.8	–	12.2	87.8	13.8
Monroe township	582	57.0	9.8	8.6	5.0	19.6	10.0	37.8	52.2	14.4
Corning village	277	84.1	1.4	6.9	.7	6.9	15.9	39.4	44.8	13.0
Rendville village	11	90.9	–	–	–	9.1	36.4	36.4	27.3	9.1
Pike township	2 442	65.2	3.8	19.7	3.1	8.3	11.2	35.2	53.6	7.6
New Lexington city	1 908	73.2	1.2	20.1	1.4	4.1	13.4	41.1	45.5	9.7
Pleasant township	285	17.9	22.1	12.6	22.8	24.6	8.1	26.7	65.3	8.8
Reading township	1 259	49.8	12.6	12.0	8.5	17.1	9.9	22.9	67.2	7.6
Somerset village	554	77.1	3.4	12.1	3.8	3.6	16.8	33.6	49.6	7.0
Salt Lick township	432	62.0	5.6	11.6	6.0	14.8	7.2	34.0	58.8	14.6
Hemlock village	61	65.6	6.6	23.0	–	4.9	8.2	21.3	70.5	14.8
Shawnee village	271	73.8	1.5	11.4	2.6	10.7	9.6	36.5	53.9	12.2
Thorn township	1 294	43.6	15.9	20.6	10.3	9.7	4.9	22.4	72.6	3.6
Thornville village	272	78.7	.7	17.3	1.8	1.5	7.7	22.8	69.5	2.6
Pickaway County	15 602	46.5	10.9	19.8	16.4	6.3	5.9	27.8	66.2	9.8
Circleville township	5 939	75.3	1.2	19.5	2.4	1.6	9.9	34.8	55.3	10.4
Circleville city	4 659	85.2	.6	11.7	1.5	1.0	10.7	35.6	53.7	11.5
Logan Elm Village CDP	407	5.7	3.9	87.7	1.2	1.5	10.1	23.8	66.1	2.9
Darby township	1 197	15.4	18.7	31.9	26.1	7.9	.3	24.6	75.0	13.1
Harrisburg village (pt.)	–	–	–	–	–	–	–	–	–	–
Deer Creek township	494	61.3	4.9	5.7	19.4	8.7	7.5	21.3	71.3	9.3
Williamsport village	310	88.7	2.3	5.5	1.0	2.6	10.0	20.3	69.7	11.6
Harrison township	1 930	58.3	12.3	14.9	11.5	3.0	4.8	32.5	62.7	12.6
Ashville village	850	80.2	.2	16.9	1.1	1.5	6.9	30.2	62.8	8.0
South Bloomfield village	339	61.4	5.0	27.4	3.8	2.4	2.9	31.6	65.5	7.1
Jackson township	309	12.3	28.5	23.3	20.4	15.5	–	20.1	79.9	1.6
Madison township	517	–	35.2	9.9	41.0	13.9	1.9	29.8	68.3	13.0
Monroe township	362	21.0	27.6	16.3	21.5	13.5	3.6	29.0	67.4	9.1
Muhlenberg township	265	6.8	26.0	23.8	31.3	12.1	3.4	22.3	74.3	6.0
Darbyville village	96	–	35.4	10.4	45.8	8.3	9.4	51.0	39.6	12.5
Perry township	493	34.5	17.2	17.2	21.5	9.5	7.7	21.7	70.6	14.6
New Holland village (pt.)	276	60.9	6.2	20.7	8.0	4.3	10.5	26.4	63.0	8.3
Pickaway township	560	22.0	21.1	17.0	30.4	9.6	.7	23.9	75.4	5.7
Salt Creek township	690	22.9	11.6	13.3	33.2	19.0	6.5	16.8	76.7	10.9
Tarlton village	117	87.2	–	4.3	6.8	1.7	12.8	35.0	52.1	9.4
Scioto township	1 040	15.7	18.1	20.4	37.5	8.4	2.9	20.1	77.0	7.0
Commercial Point village	150	66.0	4.0	17.3	10.0	2.7	10.0	27.3	62.7	7.3
Orient village	94	–	19.1	10.6	60.6	9.6	4.3	23.4	72.3	8.5
Walnut township	719	32.5	8.9	26.1	21.7	10.7	1.9	16.7	81.4	6.4
Washington township	894	21.0	13.4	32.2	23.4	10.0	.7	12.9	86.5	1.9
Wayne township	193	–	30.1	18.1	44.6	7.3	15.0	36.3	48.7	14.0
Pike County	8 805	25.3	14.2	22.1	18.2	20.1	11.3	33.4	55.3	14.7
Beaver township	429	28.2	13.3	20.7	16.8	21.0	6.1	21.0	73.0	14.5
Beaver village (pt.)	55	74.5	5.5	7.3	–	12.7	5.5	34.5	60.0	–
Benton township	504	1.2	14.7	19.0	24.8	40.3	11.3	38.3	50.4	20.8
Camp Creek township	245	–	28.2	12.2	34.3	25.3	17.1	38.4	44.5	40.0
Jackson township	460	6.3	17.4	19.3	27.4	29.6	9.1	42.4	48.5	17.4
Marion township	377	22.0	14.1	15.9	23.9	24.1	10.3	30.0	59.7	10.9
Beaver village (pt.)	69	63.8	2.9	20.3	5.8	7.2	24.6	24.6	50.7	2.9
Mifflin township	378	–	12.2	11.9	44.2	31.7	12.7	31.0	56.3	28.3
Newton township	574	2.3	24.7	20.2	30.5	22.3	7.8	27.2	65.0	9.1
Pebble township	506	1.0	29.2	17.8	16.4	35.6	4.9	29.4	65.6	10.9
Pee Pee township	2 972	49.9	7.4	27.6	8.4	6.7	13.3	36.3	50.4	7.4
Waverly City city	1 936	73.6	2.1	20.0	2.2	2.1	16.1	40.5	43.4	5.8
Perry township	244	–	11.9	5.3	27.9	54.9	11.5	29.5	59.0	35.7
Scioto township	388	–	21.6	30.2	23.2	25.0	11.3	23.7	64.9	18.6
Seal township	950	48.9	12.7	19.9	9.2	9.3	12.4	36.6	50.9	14.0
Piketon village	664	61.6	9.8	20.9	4.4	3.3	15.7	45.8	38.6	17.2
Sunfish township	399	2.0	19.0	15.8	23.3	39.8	10.5	31.3	58.1	19.0
Union township	379	3.7	14.5	34.0	24.8	23.0	11.3	30.9	57.8	29.0
Portage County	49 229	60.1	5.0	12.9	17.8	4.3	5.7	28.4	65.9	3.7
Atwater township	912	26.6	12.9	11.2	42.2	7.0	4.6	22.4	73.0	4.9
Aurora city	3 240	78.9	.7	6.8	12.9	.7	2.0	17.8	80.2	.5
Brimfield township	2 931	68.7	1.7	10.6	17.7	1.2	2.4	30.7	66.9	1.3
Brimfield CDP	1 064	94.3	1.5	–	4.2	–	3.0	26.0	71.0	–
Kent city (pt.)	303	81.8	2.3	8.6	7.3	–	5.6	54.5	39.9	2.6
Charlestown township	694	8.5	31.0	7.6	46.7	6.2	2.6	26.1	71.3	4.0
Deerfield township	1 008	22.5	14.5	7.9	43.9	11.1	2.6	29.8	67.7	11.6
Edinburg township	644	14.6	4.5	18.3	50.9	11.6	4.3	21.3	74.4	2.6
Franklin township	11 260	77.3	1.1	15.8	3.3	2.4	9.1	36.6	54.3	3.1
Brady Lake village	191	91.1	–	2.6	6.3	–	1.0	35.6	63.4	2.6
Kent city (pt.)	8 505	81.6	1.1	15.2	.4	1.7	10.4	39.2	50.4	3.3
Freedom township	845	11.6	27.3	14.6	38.0	8.5	2.8	24.5	72.7	3.3
Garrettsville village	782	65.1	.9	21.1	11.8	1.2	8.2	32.5	59.3	7.4
Hiram township	809	40.3	5.8	6.7	35.4	11.9	3.5	31.0	65.5	.7
Hiram village	207	82.6	1.0	7.2	9.2	–	2.9	47.3	49.8	2.9
Mantua township	1 986	40.5	6.9	11.7	33.8	7.0	2.8	22.9	74.3	3.4
Mantua village	459	77.6	1.5	12.9	7.2	.9	5.0	32.5	62.5	5.4
Mogadore village (pt.)	394	92.6	–	1.8	1.8	3.8	–	33.0	67.0	2.3
Nelson township	969	5.2	32.6	16.7	29.4	16.1	2.9	24.5	72.7	6.8
Palmyra township	808	26.4	6.2	22.8	30.9	13.7	2.1	18.3	79.6	5.2

TIPSII [UPF] GPH539 CENSUS90 72583600 05/13/92 1:03 PM MACHINE: C DATA:CENSUS90S*PH5TIPSDA39. 04/29/92 09:58:32 TAPE: NONE FRAME: 314
TSF:CENSUS90*92. 04/29/92 14:11:16 UTF:CENSUS90*93. 04/29/92 14:11:16 META:CENSUS90S*PH5TABLES39. 04/29/92 14:40:02

Table 13. **Fuels and Equipment Characteristics: 1990**—Con.

[Data based on sample and subject to sampling variability, see text. For definitions of terms and meanings of symbols, see text]

State County County Subdivision Place	All occupied housing units	Percent with— House heating fuel: Utility gas	Bottled, tank, or LP gas	Electricity	Fuel oil, kerosene, etc.	Other or none	Vehicles available: None	1	2 or more	No telephone in unit
Portage County—Con.										
Paris township	586	4.3	14.2	15.9	47.4	18.3	.7	14.3	85.0	3.6
Randolph township	1 659	33.5	4.6	10.5	42.2	9.2	3.4	20.5	76.1	2.0
Ravenna township	8 371	78.3	2.1	11.6	6.5	1.5	10.0	35.6	54.4	5.7
Ravenna city	4 941	82.7	.7	14.7	.5	1.4	12.9	38.3	48.8	6.0
Rootstown township	2 250	38.4	10.7	11.6	33.1	6.3	2.2	17.4	80.4	1.9
Shalersville township	1 616	39.5	7.5	14.7	31.4	6.8	2.5	17.3	80.2	2.1
Streetsboro city	3 587	68.6	2.8	15.0	11.0	2.6	3.0	27.1	69.8	2.1
Suffield township	2 212	49.9	2.9	12.8	30.2	4.2	2.7	16.2	81.1	.5
Sugar Bush Knolls village	67	79.1	–	10.4	10.4	–	3.0	7.5	89.6	–
Windham township	1 599	66.3	5.1	11.3	14.3	3.1	9.0	29.1	61.9	14.4
Windham village	946	83.4	.8	12.4	2.6	.7	13.3	33.9	52.7	21.5
Preble County	14 347	30.1	7.7	29.6	24.1	8.5	4.1	26.5	69.4	5.3
Dixon township	209	–	5.3	16.3	66.0	12.4	3.3	17.7	78.9	–
Eaton city	2 920	56.7	.9	36.1	3.5	2.8	7.3	39.6	53.1	7.4
Gasper township	522	–	15.5	57.9	21.6	5.0	1.9	19.7	78.4	3.8
Gratis township	1 450	.1	8.5	34.8	42.8	13.9	2.1	13.9	84.0	2.4
Gratis village	322	.3	15.5	38.8	33.5	11.8	3.4	23.0	73.6	6.2
West Elkton village	68	–	17.6	7.4	66.2	8.8	–	30.9	69.1	–
Harrison township	1 548	41.5	6.8	27.5	16.5	7.6	3.2	27.9	68.9	6.3
Lewisburg village	580	76.0	1.4	18.3	.9	3.4	4.5	35.5	60.0	6.7
Verona village (pt.)	132	75.8	1.5	14.4	2.3	6.1	1.5	16.7	81.8	10.6
Israel township	469	–	14.7	20.7	48.8	15.8	3.8	17.9	78.3	4.1
College Corner village (pt.)	104	–	11.5	25.0	52.9	10.6	6.7	39.4	53.8	11.5
Jackson township	452	–	18.8	13.5	58.2	9.5	1.5	20.8	77.7	10.4
Jefferson township	1 394	40.7	6.2	23.5	22.5	7.1	3.5	30.4	66.1	6.1
New Paris village	725	71.9	1.4	20.3	5.8	.7	6.5	39.0	54.5	9.4
Lanier township	1 338	31.8	5.2	25.0	24.7	13.3	2.8	24.1	73.1	3.6
West Alexandria village (pt.)	370	72.4	–	24.3	1.1	2.2	6.8	36.2	57.0	6.2
Monroe township	870	46.0	8.5	19.4	18.9	7.2	4.9	22.5	72.5	5.2
Eldorado village	212	70.8	1.9	17.5	6.6	3.3	9.0	24.5	66.5	1.9
West Manchester village	160	79.4	1.3	13.1	3.8	2.5	5.0	32.5	62.5	10.0
Somers township	1 566	23.5	9.5	28.8	32.8	5.4	5.7	26.8	67.6	6.3
Camden village	822	43.7	6.8	28.8	18.4	2.3	6.8	38.8	54.4	8.0
Twin township	968	19.1	17.7	25.4	21.7	16.1	2.7	20.2	77.1	3.9
West Alexandria village (pt.)	176	77.8	–	19.9	2.3	–	4.0	27.3	68.8	5.7
Washington township	641	10.3	7.6	37.9	32.8	11.4	2.2	21.2	76.6	2.2
Putnam County	11 082	23.9	15.4	39.3	15.9	5.6	3.9	24.5	71.6	3.2
Blanchard township	402	–	22.9	30.3	32.6	14.2	5.5	24.4	70.1	5.5
Gilboa village	78	–	53.8	12.8	28.2	5.1	17.9	29.5	52.6	11.5
Greensburg township	325	–	17.2	44.0	23.4	15.4	–	20.6	79.4	3.4
Jackson township	302	5.3	28.5	38.4	20.5	7.3	–	13.6	86.4	–
Jennings township	564	1.2	20.2	45.0	27.7	5.9	3.2	19.3	77.5	1.2
Fort Jennings village	156	–	16.0	45.5	34.0	4.5	4.5	19.9	75.6	–
Liberty township	447	13.9	27.5	30.6	22.1	5.8	2.5	20.1	77.4	.7
West Leipsic village	86	62.8	8.1	20.9	8.1	–	4.7	34.9	60.5	3.5
Monroe township	812	–	21.6	43.6	28.1	6.8	5.0	26.7	68.2	4.1
Continental village	435	–	18.9	42.1	35.6	3.4	6.9	30.1	63.0	5.7
Monterey township	641	.9	16.5	55.4	22.6	4.5	2.0	22.8	75.2	2.5
Ottoville village	314	–	12.1	53.5	30.3	4.1	4.1	27.4	68.5	1.6
Ottawa township	2 586	42.5	5.7	41.6	6.3	3.8	5.6	27.8	66.6	3.8
Glandorf village	253	57.7	1.6	31.6	8.3	.8	6.3	23.7	70.0	1.2
Ottawa village	1 496	53.5	.9	41.3	2.0	2.3	8.7	34.8	56.5	5.9
Palmer township	388	–	30.7	31.7	29.9	7.7	7.0	19.6	73.5	1.5
Miller City village	61	–	32.8	36.1	31.1	–	14.8	19.7	65.6	–
Perry township	405	–	24.9	44.0	18.8	12.3	4.4	21.7	73.8	4.0
Cloverdale village	64	–	42.2	31.3	26.6	–	3.1	29.7	67.2	14.1
Dupont village	101	–	12.9	49.5	30.7	6.9	7.9	27.7	64.4	6.9
Pleasant township	1 312	53.6	12.8	26.6	4.6	2.4	2.2	26.6	71.2	2.3
Columbus Grove village	811	78.1	.6	19.5	1.1	.7	3.6	30.7	65.7	3.7
Riley township	697	33.1	9.8	41.5	10.3	5.3	2.2	26.8	71.0	.9
Pandora village	361	49.6	.6	44.0	4.4	1.4	4.2	36.0	59.8	1.4
Sugar Creek township	385	1.6	23.9	37.7	33.8	3.1	3.9	27.5	68.6	–
Union township	753	.5	16.7	59.8	16.6	6.4	2.7	17.3	80.1	1.3
Kalida village	295	–	8.5	68.5	19.0	4.1	3.4	24.4	72.2	.7
Van Buren township	1 063	48.3	12.0	24.5	11.4	3.9	5.4	27.9	66.7	9.1
Belmore village	56	–	53.6	10.7	30.4	5.4	–	32.1	67.9	37.5
Leipsic village	757	65.7	3.3	26.4	4.1	.5	7.5	32.5	60.0	7.5
Richland County	47 573	65.4	2.7	15.1	11.5	5.2	8.8	32.5	58.7	6.1
Blooming Grove township	346	–	19.4	10.4	33.8	36.4	11.8	21.4	66.8	3.5
Butler township	291	1.7	10.0	12.0	40.9	35.4	16.8	13.4	69.8	16.5
Cass township	526	49.0	8.6	8.9	14.3	19.2	8.7	19.0	72.2	10.5
Shiloh village	244	82.8	.8	3.3	1.6	11.5	5.3	20.9	73.8	12.7
Franklin township	549	3.3	10.4	15.1	55.9	15.3	2.6	13.7	83.8	–
Jackson township	1 383	33.0	3.3	27.6	30.4	5.8	5.8	21.4	72.8	.9
Shelby city (pt.)	479	68.5	1.0	29.2	1.3	–	14.2	32.6	53.2	–
Jefferson township	1 645	41.3	5.5	23.3	17.9	11.9	4.0	31.8	64.3	2.6
Bellville village	663	77.4	.6	14.6	3.6	3.8	8.4	36.3	55.2	2.9
Madison township	5 058	82.0	1.9	4.4	9.2	2.5	4.4	33.4	62.1	6.4
Mansfield city	20 197	81.4	.8	14.8	1.4	1.6	14.4	40.0	45.6	9.1
Mifflin township	2 338	48.5	2.3	15.4	27.6	6.1	1.4	20.7	78.0	2.2
Monroe township	900	43.6	2.6	14.3	23.3	16.2	3.9	20.9	75.2	.8
Lucas village	267	76.0	.7	15.0	.7	7.5	7.1	25.8	67.0	1.5
Perry township	418	–	12.2	25.1	35.2	27.5	2.4	21.8	75.8	2.2
Plymouth township	798	46.1	9.8	14.7	18.3	11.2	4.0	28.9	67.0	7.1
Plymouth village (pt.)	352	85.8	1.1	7.4	1.4	4.3	4.0	32.1	63.9	14.2
Shelby city (pt.)	–	–	–	–	–	–	–	–	–	–
Sandusky township	340	19.4	15.9	23.2	35.6	5.9	7.4	9.7	82.9	1.8
Crestline city (pt.)	6	100.0	–	–	–	–	–	–	100.0	–
Sharon township	3 799	75.7	2.6	11.4	8.3	2.0	8.9	36.2	54.8	8.1
Shelby city (pt.)	3 368	82.2	1.5	12.0	3.3	1.0	9.8	38.7	51.4	8.6
Springfield township	3 208	50.9	2.3	21.5	19.9	5.4	2.8	27.1	70.2	1.6
Ontario village	1 638	69.6	1.0	19.5	7.4	2.6	4.3	34.2	61.4	2.8
Troy township	2 202	50.9	5.3	26.2	12.2	5.4	2.2	25.9	71.9	.5
Lexington village (pt.)	1 489	70.0	.8	26.3	2.2	.7	3.3	29.9	66.8	.7
Washington township	2 224	45.8	3.6	14.3	24.6	11.7	2.2	18.5	79.3	1.5
Lexington village (pt.)	–	–	–	–	–	–	–	–	–	–
Weller township	463	20.7	3.2	14.3	51.4	10.4	5.4	20.5	74.1	3.0
Worthington township	888	47.5	7.3	15.2	13.4	16.6	6.9	27.0	66.1	2.5
Butler village	356	77.2	1.1	11.8	2.0	7.9	7.3	31.2	61.5	3.7

TIPSII [UPF] GPH539 CENSUS90 72583600 05/13/92 1:03 PM MACHINE: C DATA:CENSUS90S*PH5TIPSDA39. 04/29/92 09:58:32 TAPE: NONE FRAME: 315
TSF:CENSUS90*92. 04/29/92 14:11:16 UTF:CENSUS90*93. 04/29/92 14:11:16 META:CENSUS90S*PH5TABLES39. 04/29/92 14:40:02

Table 13. **Fuels and Equipment Characteristics: 1990**—Con.

[Data based on sample and subject to sampling variability, see text. For definitions of terms and meanings of symbols, see text]

State County County Subdivision Place	All occupied housing units	Percent with— House heating fuel: Utility gas	Bottled, tank, or LP gas	Electricity	Fuel oil, kerosene, etc.	Other or none	Vehicles available: None	1	2 or more	No telephone in unit
Ross County	24 325	38.3	9.5	23.5	17.9	10.8	8.9	31.7	59.4	9.4
Buckskin township	474	–	17.7	20.0	36.9	25.3	6.1	17.3	76.6	16.2
South Salem village	72	–	29.2	8.3	23.6	38.9	9.7	31.9	58.3	11.1
Colerain township	536	46.5	14.7	9.5	7.1	22.2	8.2	24.6	67.2	10.8
Adelphi village	162	76.5	3.1	4.9	1.9	13.6	4.9	34.6	60.5	15.4
Concord township	1 302	.2	20.8	32.1	32.9	14.1	8.4	25.9	65.7	9.2
Frankfort village	417	.5	12.2	31.7	50.6	5.0	14.9	31.4	53.7	6.0
Deerfield township	372	.8	18.5	15.6	47.8	17.2	10.8	22.0	67.2	8.1
Clarksburg village	177	1.7	15.3	13.0	54.8	15.3	14.7	28.8	56.5	14.7
Franklin township	584	2.1	26.2	24.7	23.5	23.6	5.3	25.2	69.5	16.8
Green township	1 410	29.9	15.7	29.9	15.1	9.5	5.1	25.7	69.2	5.5
Kingston village	451	80.0	2.9	11.1	.7	5.3	9.1	27.3	63.6	4.0
Harrison township	367	4.4	9.0	24.8	27.0	34.9	5.4	16.9	77.7	10.9
Huntington township	1 752	–	17.5	25.7	32.9	23.9	6.6	27.9	65.5	13.4
Jefferson township	356	44.9	11.0	14.3	21.3	8.4	5.6	36.0	58.4	7.3
Liberty township	776	.8	11.9	29.5	39.2	18.7	5.0	25.1	69.8	8.1
Paint township	408	–	16.7	13.7	37.3	32.4	2.7	23.5	73.8	20.8
Paxton township	685	–	10.4	15.8	41.2	32.7	10.9	29.5	59.6	12.6
Bainbridge village	376	–	9.8	21.5	52.9	15.7	15.4	28.2	56.4	14.9
Scioto township	11 514	72.6	3.2	16.5	5.2	2.5	12.4	38.0	49.7	9.2
Chillicothe city	9 056	84.5	.6	12.7	1.3	.9	13.9	38.3	47.8	8.6
North Folk Village CDP	483	69.6	1.4	24.8	–	4.1	–	26.5	73.5	1.4
Springfield township	874	4.0	10.9	43.1	28.3	13.7	3.2	28.6	68.2	3.4
Twin township	942	.6	3.2	41.3	33.8	21.1	2.3	25.2	72.5	8.0
Union township	1 973	2.1	16.6	44.5	27.5	9.3	4.0	27.3	68.7	6.7
Sandusky County	22 464	62.1	14.4	14.1	6.2	3.2	5.6	31.6	62.7	5.9
Ballville township	2 231	54.4	12.7	24.9	4.6	3.4	2.0	25.7	72.3	2.5
Ballville CDP	1 159	73.9	1.5	22.1	1.6	1.0	2.2	26.4	71.4	1.5
Bellevue city (pt.)	1 635	82.6	1.1	15.8	–	.4	9.7	36.6	53.7	4.2
Fremont city	6 650	84.9	1.2	12.6	.5	.8	10.3	39.2	50.5	7.7
Green Creek township	3 412	66.4	12.7	13.3	4.2	3.4	3.4	29.5	67.1	9.4
Clyde city	2 013	84.0	2.9	10.7	–	2.4	4.4	32.2	63.4	12.2
Green Springs village (pt.)	208	94.7	1.0	2.4	–	1.9	6.3	35.1	58.7	1.4
Jackson township	571	23.6	37.1	13.3	16.6	9.3	4.2	27.3	68.5	3.3
Burgoon village	83	–	53.0	3.6	41.0	2.4	4.8	42.2	53.0	6.0
Helena village (pt.)	51	88.2	3.9	3.9	–	3.9	3.9	17.6	78.4	5.9
Madison township	1 347	65.3	13.5	12.0	7.1	2.1	4.7	31.9	63.4	5.6
Gibsonburg village	945	86.6	1.4	9.2	.8	2.0	6.7	36.7	56.6	5.7
Rice township	501	19.8	44.3	18.4	12.4	5.2	2.4	36.3	61.3	3.0
Riley township	512	1.8	49.4	15.4	25.0	8.4	1.2	27.3	71.5	4.7
Sandusky township	1 625	65.5	15.4	11.8	4.6	2.8	3.8	28.3	67.9	3.3
Stony Prairie CDP	537	90.1	3.4	4.7	.7	1.1	6.3	31.1	62.6	4.8
Scott township	492	8.7	42.7	11.2	27.6	9.8	1.4	26.0	72.6	4.5
Townsend township	534	–	48.1	13.1	23.0	15.7	1.1	30.3	68.5	8.2
Washington township	807	4.8	47.7	13.4	26.9	7.2	4.5	15.5	80.0	1.2
Helena village (pt.)	41	78.0	12.2	7.3	2.4	–	4.9	31.7	63.4	9.8
Lindsey village	185	–	51.9	16.8	24.3	7.0	5.9	13.5	80.5	–
Woodville township	1 099	71.9	13.8	5.8	5.8	2.6	2.4	29.0	68.6	3.9
Woodville village	727	97.1	.3	2.2	.3	.1	3.6	32.0	64.4	2.5
York township	840	26.5	34.3	18.5	14.2	6.5	1.3	16.9	81.8	6.0
Scioto County	29 786	43.4	9.2	22.9	11.9	12.6	12.2	36.2	51.6	11.2
Bloom township	1 128	20.7	18.1	15.3	19.8	26.1	11.0	28.8	60.2	14.5
South Webster village	306	68.3	2.0	13.4	3.6	12.7	12.7	34.6	52.6	7.8
Brush Creek township	394	–	30.5	17.0	16.0	36.5	9.6	31.0	59.4	8.4
Otway village	42	–	33.3	16.7	33.3	16.7	19.0	38.1	42.9	19.0
Clay township	1 537	47.0	4.6	26.0	13.2	9.1	5.7	34.0	60.3	7.0
Rosemount CDP	801	47.3	.6	32.8	13.6	5.6	5.5	41.3	53.2	1.6
Green township	1 311	22.0	13.9	32.0	12.5	19.7	5.2	30.8	64.0	8.1
Franklin Furnace CDP	433	38.1	12.9	30.7	6.5	11.8	7.9	38.3	53.8	6.9
Harrison township	1 501	17.9	16.1	26.8	20.7	18.5	5.3	24.1	70.6	9.6
Jefferson township	915	20.8	19.8	24.8	16.3	18.4	7.5	28.1	64.4	9.5
Madison township	1 179	3.0	18.2	35.8	19.1	24.0	4.8	28.6	66.6	10.9
Morgan township	659	1.7	22.6	36.6	7.1	32.0	12.3	31.1	56.6	15.3
New Boston village	1 237	74.1	.9	22.7	.6	1.7	20.0	51.7	28.4	11.9
Nile township	847	1.4	15.6	37.2	32.7	13.1	7.4	25.1	67.4	11.5
Porter township	3 596	54.9	5.2	27.8	6.0	6.0	5.1	35.9	59.0	7.8
Sciotodale CDP	410	75.9	5.1	9.8	5.4	3.9	4.9	30.5	64.6	7.8
Wheelersburg CDP	1 953	63.3	–	34.6	1.5	.6	5.0	39.8	55.1	5.3
Portsmouth city	9 638	82.3	.8	12.2	.9	3.7	21.1	43.0	35.9	13.5
Rarden township	341	–	29.6	12.3	25.2	32.8	12.0	41.1	46.9	18.8
Rarden village	73	–	30.1	13.7	43.8	12.3	8.2	41.1	50.7	6.8
Rush township	972	.7	23.0	28.5	22.7	25.0	9.9	29.3	60.8	12.9
Union township	662	–	17.2	21.9	25.4	35.5	2.9	33.8	63.3	11.8
Valley township	930	33.3	8.5	32.3	11.6	14.3	11.0	25.5	63.5	8.6
Lucasville CDP	533	50.3	–	31.3	5.4	12.9	12.8	32.6	54.6	9.0
Vernon township	653	–	13.3	40.6	18.2	27.9	3.5	31.1	65.4	7.4
Washington township	2 286	1.4	16.0	28.8	37.5	16.2	10.1	37.6	52.3	10.9
West Portsmouth CDP	1 318	1.5	16.3	26.3	43.2	12.6	10.2	37.3	52.5	11.7
Seneca County	21 277	56.5	9.3	17.6	9.9	6.7	6.7	31.9	61.4	5.8
Adams township	422	4.3	42.4	16.8	22.0	14.5	1.2	13.0	85.8	4.5
Big Spring township	540	31.7	16.7	12.4	14.3	25.0	4.3	21.3	74.4	4.1
New Riegel village	116	90.5	–	6.9	1.7	.9	5.2	33.6	61.2	2.6
Bloom township	632	40.5	4.9	17.6	19.1	17.9	3.5	22.2	74.4	7.9
Bloomville village	343	74.3	1.5	17.5	2.6	4.1	6.4	35.0	58.6	14.6
Clinton township	1 410	23.6	12.4	40.6	12.2	11.1	3.3	27.9	68.8	2.7
Eden township	689	–	17.9	36.7	35.1	10.3	.9	16.5	82.6	1.6
Fostoria city (pt.)	4 012	85.7	.8	10.6	1.0	1.8	10.0	42.3	47.7	11.6
Green Springs village (pt.)	257	80.9	4.3	12.5	1.2	1.2	2.3	40.1	57.6	3.1
Hopewell township	1 027	32.8	17.1	17.4	19.4	13.2	5.6	24.9	69.4	3.3
Jackson township	588	14.1	32.3	25.2	23.8	4.6	.7	32.1	67.2	4.6
Liberty township	783	38.7	20.1	19.3	16.2	5.7	3.7	25.0	71.3	5.1
Bettsville village	283	82.7	3.5	9.2	2.1	2.5	3.5	36.0	60.4	11.0
Loudon township	822	19.8	16.2	37.2	21.5	5.2	2.7	18.2	79.1	6.2
Pleasant township	562	16.0	20.5	19.6	27.8	16.2	2.7	24.7	72.6	.9
Reed township	323	5.9	30.3	11.5	22.0	30.3	1.9	18.9	79.3	3.7
Scipio township	576	37.0	13.0	13.4	21.4	15.3	4.0	26.7	69.3	6.3
Republic village	228	82.0	7.0	3.5	.9	6.6	7.5	29.4	63.2	7.0
Seneca township	509	12.2	20.2	16.7	26.7	24.2	1.2	20.4	78.4	–
Thompson township	485	20.0	31.5	18.4	19.2	10.9	2.5	18.6	79.0	2.1
Tiffin city	7 009	83.6	.7	14.1	.8	.8	10.4	37.6	52.0	4.8

TIPSII [UPF] GPH539 CENSUS90 72583600 05/13/92 1:03 PM MACHINE: C DATA:CENSUS90S*PH5TIPSDA39. 04/29/92 09:58:32 TAPE: NONE FRAME: 316
TSF:CENSUS90*92. 04/29/92 14:11:16 UTF:CENSUS90*93. 04/29/92 14:11:16 META:CENSUS90S*PH5TABLES39. 04/29/92 14:40:02

Table 13. **Fuels and Equipment Characteristics: 1990**—Con.

[Data based on sample and subject to sampling variability, see text. For definitions of terms and meanings of symbols, see text]

State County County Subdivision Place	All occupied housing units	Percent with— House heating fuel: Utility gas	Bottled, tank, or LP gas	Electricity	Fuel oil, kerosene, etc.	Other or none	Vehicles available: None	1	2 or more	No telephone in unit
Seneca County—Con.										
Venice township	631	57.8	13.0	7.6	13.2	8.4	2.7	31.2	66.1	10.1
Attica village	353	83.9	1.4	11.3	1.4	2.0	4.8	30.3	64.9	10.8
Shelby County	15 626	40.6	12.7	27.7	12.3	6.6	5.1	29.4	65.4	5.5
Clinton township	7 340	72.8	1.2	23.6	1.4	1.0	8.6	37.1	54.3	7.3
Sidney city (pt.)	6 862	75.6	.8	22.4	.3	.9	8.6	37.4	54.0	7.3
Cynthian township	561	.9	32.1	28.0	28.5	10.5	.7	16.8	82.5	3.7
Dinsmore township	1 083	.2	19.9	43.7	25.1	11.2	1.6	23.3	75.2	4.2
Anna village (pt.)	282	–	17.0	54.3	25.5	3.2	2.1	19.5	78.4	6.7
Botkins village	450	.4	14.0	46.2	30.0	9.3	2.4	30.0	67.6	4.9
Franklin township	812	11.5	13.9	52.5	11.8	10.3	3.3	25.6	71.1	2.1
Anna village (pt.)	96	–	19.8	35.4	44.8	–	7.3	41.7	51.0	11.5
Sidney city (pt.)	182	9.3	–	90.7	–	–	8.8	26.9	64.3	3.3
Green township	331	–	19.0	38.4	27.8	14.8	2.4	20.8	76.7	5.7
Jackson township	873	44.3	14.3	25.3	12.7	3.3	2.6	30.9	66.4	6.2
Jackson Center village	506	72.9	1.6	21.3	1.4	2.8	4.5	35.0	60.5	8.1
Loramie township	691	17.2	18.2	16.1	32.3	16.2	1.0	17.7	81.3	4.1
Russia village	141	71.6	2.8	17.7	4.3	3.5	5.0	29.1	66.0	–
McLean township	913	34.8	31.9	20.9	8.8	3.6	3.9	29.4	66.7	4.2
Fort Loramie village	362	76.8	2.8	19.9	–	.6	4.4	27.1	68.5	2.2
Orange township	395	–	32.4	19.2	35.9	12.4	–	15.7	84.3	2.3
Perry township	416	–	27.9	22.4	31.0	18.8	–	18.8	81.3	3.6
Sidney city (pt.)	–	–	–	–	–	–	–	–	–	–
Salem township	685	1.2	27.6	29.5	26.7	15.0	.9	23.4	75.8	5.0
Port Jefferson village	133	–	36.8	9.8	40.6	12.8	3.0	34.6	62.4	7.5
Turtle Creek township	444	9.7	26.1	27.5	19.6	17.1	3.2	23.9	73.0	5.2
Sidney city (pt.)	–	–	–	–	–	–	–	–	–	–
Van Buren township	465	–	19.8	29.7	33.5	17.0	2.6	19.6	77.8	–
Kettlersville village	62	–	27.4	30.6	41.9	–	6.5	21.0	72.6	–
Washington township	617	3.6	23.5	43.8	15.1	14.1	2.3	16.0	81.7	4.1
Lockington village	78	1.3	42.3	7.7	43.6	5.1	6.4	32.1	61.5	17.9
Stark County	139 573	78.4	1.1	11.3	7.1	2.0	8.5	32.2	59.3	3.6
Alliance city (pt.)	8 900	86.0	.4	11.1	.9	1.6	14.6	40.8	44.7	7.8
Bethlehem township	2 249	60.7	2.2	9.5	18.9	8.7	4.2	34.0	61.8	3.2
Navarre village	636	80.3	.5	12.1	5.2	1.9	9.4	41.2	49.4	3.8
Canton city	33 452	88.5	.6	9.3	.3	1.2	17.9	40.1	41.9	7.1
Canton township	5 415	71.8	1.6	7.8	15.5	3.2	5.7	27.7	66.6	2.3
Meyers Lake village (pt.)	187	88.8	1.6	6.4	2.7	.5	7.0	26.2	66.8	2.1
Jackson township	12 497	73.4	.3	22.3	3.1	.9	3.2	28.6	68.2	.7
Hills and Dales village	122	95.9	–	2.5	1.6	–	–	15.6	84.4	–
Lake township	7 634	75.7	.9	6.5	15.3	1.6	1.7	19.3	79.0	.7
Greentown CDP	631	84.5	2.4	–	13.2	–	6.2	23.0	70.8	1.4
Hartville village	797	75.9	1.5	14.3	6.4	1.9	5.6	36.9	57.5	3.0
Uniontown CDP	1 167	78.5	–	2.0	18.2	1.4	1.9	24.5	73.6	–
Lawrence township	4 057	66.3	1.3	9.0	20.5	2.9	2.4	20.9	76.7	2.4
Canal Fulton village	1 510	87.0	–	11.7	1.4	–	3.6	24.9	71.5	3.5
Lexington township	1 883	57.7	3.6	10.5	22.9	5.2	5.6	26.1	68.3	4.5
Limaville village	60	86.7	–	–	10.0	3.3	11.7	30.0	58.3	5.0
Louisville city	3 038	77.8	.4	20.5	.4	.9	4.4	31.1	64.5	1.7
Marlboro township	1 237	19.2	7.9	11.1	51.3	10.5	1.9	16.4	81.7	.4
Massillon city	12 110	92.1	.4	6.2	.7	.6	12.1	38.3	49.6	5.3
Nimishillen township	3 073	58.6	.9	17.6	20.1	2.7	2.2	18.3	79.5	.7
Osnaburg township	2 095	42.5	3.1	16.3	31.0	7.2	2.2	25.5	72.3	1.5
East Canton village	667	81.1	.7	12.7	4.3	1.0	4.3	34.9	60.7	2.7
Paris township	2 215	54.8	5.0	12.2	21.7	6.4	4.6	28.8	66.7	3.8
Minerva village (pt.)	947	87.4	–	10.6	2.0	–	6.7	40.1	53.2	7.0
Perry township	11 269	84.6	1.5	6.8	6.0	1.1	4.2	27.6	68.3	1.7
Perry Heights CDP	3 360	88.5	1.9	6.9	2.4	.4	6.5	29.0	64.5	3.1
Pike township	1 442	34.7	3.7	24.1	30.9	6.6	3.5	23.9	72.7	2.9
East Sparta village	286	90.6	–	2.4	5.9	1.0	5.2	25.5	69.2	4.2
Plain township	19 461	82.2	.9	13.8	2.7	.5	3.5	32.6	63.9	1.2
Meyers Lake village (pt.)	78	94.9	5.1	–	–	–	2.6	41.0	56.4	–
North Canton city	6 291	79.3	.9	19.0	.3	.4	4.1	40.6	55.3	.5
Sandy township	1 345	65.9	3.3	12.8	11.8	6.2	7.3	31.1	61.6	4.9
Magnolia village (pt.)	241	87.1	–	9.1	3.3	.4	10.0	25.3	64.7	2.5
Waynesburg village	396	89.6	1.5	3.5	2.3	3.0	6.1	41.9	52.0	7.3
Sugar Creek township	2 271	58.5	4.0	13.2	17.6	6.7	5.9	25.5	68.6	5.0
Beach City village	409	85.8	.5	9.5	2.0	2.2	6.6	31.8	61.6	6.6
Brewster village	850	77.6	1.3	11.1	8.6	1.4	8.6	31.5	59.9	3.8
Wilmot village	103	78.6	–	10.7	1.9	8.7	3.9	32.0	64.1	2.9
Tuscarawas township	2 225	56.4	2.5	3.7	30.4	6.9	3.4	22.9	73.7	.9
Washington township	1 705	64.6	.8	9.2	19.1	6.3	2.2	24.0	73.7	.8
Summit County	199 998	87.5	.8	6.6	3.6	1.6	9.7	33.7	56.6	3.0
Akron city	89 923	89.5	.7	7.4	.5	1.9	15.4	39.7	44.9	5.0
Barberton city	11 082	92.7	.5	5.6	.7	.5	14.7	38.3	47.0	5.1
Bath township	3 081	71.4	.9	6.6	19.4	1.7	.3	10.5	89.2	–
Montrose-Ghent CDP	1 683	76.2	1.4	4.8	17.6	–	–	10.0	90.0	–
Boston township	738	26.7	10.0	4.7	54.2	4.3	2.0	24.7	73.3	2.7
Peninsula village	239	49.4	1.7	8.8	37.7	2.5	6.3	27.6	66.1	2.1
Boston Heights village	252	39.3	6.3	2.8	43.3	8.3	6.0	13.9	80.2	1.2
Clinton village	436	72.9	2.3	5.3	16.5	3.0	5.0	26.8	68.1	3.9
Copley township	4 075	82.2	.6	6.1	9.9	1.2	4.2	25.7	70.1	.5
Pigeon Creek CDP	303	90.8	–	4.6	4.6	–	–	4.0	96.0	–
Coventry township	4 669	85.8	.9	3.1	7.9	2.3	4.7	34.1	61.2	1.6
Portage Lakes CDP (pt.)	2 900	87.4	.5	2.5	8.2	1.4	4.6	35.9	59.5	1.6
Cuyahoga Falls city	20 383	87.9	.5	8.9	1.5	1.1	6.8	37.5	55.7	1.3
Fairlawn city	2 395	95.0	.3	1.9	2.2	.6	4.5	27.4	68.1	1.2
Franklin township	5 339	84.5	1.2	2.1	10.7	1.5	2.5	25.2	72.4	.9
Portage Lakes CDP (pt.)	1 453	88.8	1.2	.5	8.6	.9	3.3	31.2	65.5	1.6
Green township	7 241	79.7	1.3	6.2	10.9	1.9	2.7	25.0	72.3	.5
Green village	1 219	89.3	.4	5.3	5.1	–	2.2	18.5	79.2	–
Greensburg CDP	1 407	75.9	1.1	13.4	6.9	2.7	3.6	41.0	55.4	.6
Portage Lakes CDP (pt.)	1 064	89.9	1.1	3.9	4.5	.6	5.4	26.1	68.5	–
Hudson township	5 505	84.7	.5	5.7	8.7	.3	2.3	13.9	83.8	.3
Hudson village	1 957	88.9	.4	3.9	6.4	.4	3.8	22.7	73.5	–
Lakemore village	898	95.4	–	2.6	1.0	1.0	6.2	31.1	62.7	2.8
Macedonia city	2 458	90.4	.5	2.3	6.8	–	1.7	16.3	82.0	.3
Mogadore village (pt.)	1 030	94.1	.9	2.2	1.9	.9	1.2	34.6	64.3	.7
Munroe Falls village	1 861	88.4	.8	9.0	1.5	.3	1.4	21.1	77.5	–
Northfield village	1 343	90.1	1.2	3.9	.6	4.2	6.9	30.0	63.1	5.3
Northfield Center township	1 400	88.8	1.6	2.1	7.1	.4	1.6	23.2	75.2	.7

TIPSII [UPF] GPH539 CENSUS90 72583600 05/13/92 1:03 PM MACHINE: C DATA:CENSUS90S*PH5TIPSDA39. 04/29/92 09:58:32 TAPE: NONE FRAME: 317
TSF:CENSUS90*92. 04/29/92 14:11:16 UTF:CENSUS90*93. 04/29/92 14:11:16 META:CENSUS90S*PH5TABLES39. 04/29/92 14:40:02

Table 13. **Fuels and Equipment Characteristics: 1990**—Con.

[Data based on sample and subject to sampling variability, see text. For definitions of terms and meanings of symbols, see text]

State County County Subdivision Place	All occupied housing units	Percent with— House heating fuel: Utility gas	Bottled, tank, or LP gas	Electricity	Fuel oil, kerosene, etc.	Other or none	Vehicles available: None	1	2 or more	No telephone in unit
Summit County—Con.										
Norton city (pt.)	4 098	86.1	.6	2.5	9.3	1.5	5.1	20.7	74.2	1.1
Reminderville village	791	85.1	.3	14.3	–	.4	.4	21.9	77.7	.6
Richfield township	1 699	74.0	2.0	7.4	15.2	1.3	3.3	19.2	77.5	.3
Richfield village	1 138	82.6	2.0	6.8	8.1	.5	3.7	21.9	74.4	.4
Sagamore Hills township	2 386	90.9	.7	1.4	6.0	.9	.9	29.2	69.9	.4
Silver Lake village	1 234	87.0	–	13.0	–	–	2.3	26.0	71.7	.3
Springfield township	5 666	86.6	.3	.7	11.2	1.2	6.2	32.4	61.3	2.2
Stow city	10 086	86.3	.9	8.7	2.8	1.4	3.2	26.9	69.9	.3
Tallmadge city	5 608	90.2	.3	5.3	2.7	1.6	4.4	26.2	69.4	.9
Twinsburg city	3 722	88.4	.7	6.7	2.2	1.9	3.4	29.2	67.5	.5
Twinsburg township	599	23.4	7.7	19.7	38.6	10.7	7.2	36.7	56.1	2.3
Trumbull County	86 056	76.3	2.6	7.7	10.2	3.2	7.5	33.9	58.6	4.1
Bazetta township	2 062	67.0	4.6	11.2	15.3	1.9	1.3	28.7	70.0	1.9
Bloomfield township	384	12.0	5.7	8.3	62.2	11.7	2.9	24.5	72.7	4.4
Braceville township	1 055	11.5	9.4	6.4	63.7	9.1	1.0	17.9	81.0	4.6
Newton Falls city (pt.)	–	–	–	–	–	–	–	–	–	–
Turnpike Interchange CDP	434	17.1	9.7	3.2	65.9	4.1	1.2	19.4	79.5	5.1
Bristol township	1 009	6.8	10.3	22.3	54.1	6.4	.5	21.6	77.9	1.7
Brookfield township	3 986	83.0	.9	4.9	7.8	3.3	5.8	32.8	61.3	3.1
Brookfield Center CDP	533	92.1	–	1.5	2.6	3.8	2.4	29.3	68.3	–
West Hill CDP	1 056	91.4	.7	4.3	2.1	1.6	8.7	36.5	54.8	4.5
Yankee Lake village	29	86.2	–	–	13.8	–	–	37.9	62.1	3.4
Champion township	3 250	72.4	3.6	6.4	15.8	1.8	3.0	20.3	76.7	.2
Champion Heights CDP	1 737	90.2	.7	4.3	3.4	1.5	4.2	23.0	72.8	–
Cortland city	2 145	79.9	.4	16.4	2.7	.7	4.4	33.5	62.1	2.8
Farmington township	603	17.1	14.3	14.3	34.3	20.1	16.9	29.0	54.1	9.1
West Farmington village	174	21.8	2.3	12.6	52.9	10.3	6.9	29.9	63.2	8.0
Fowler township	961	18.9	15.7	12.8	42.5	10.1	2.2	25.2	72.6	1.4
Greene township	364	2.5	8.0	11.0	69.5	9.1	2.2	28.3	69.5	3.3
Gustavus township	314	1.6	12.7	7.6	65.0	13.1	3.8	18.2	78.0	–
Hartford township	746	51.6	4.4	6.6	30.4	7.0	1.6	20.1	78.3	5.8
Howland township	7 628	89.0	.2	8.2	2.1	.5	4.2	29.7	66.0	1.9
Bolindale CDP	1 063	91.6	.8	7.0	.6	–	6.2	28.9	64.9	2.6
Howland Center CDP	2 320	92.0	.3	6.0	1.7	–	1.6	23.1	75.3	.2
Niles city (pt.)	1 014	68.9	–	29.7	.5	.9	10.8	44.0	45.2	5.7
Hubbard township	5 638	80.9	1.8	5.4	9.8	2.1	5.7	30.8	63.6	1.8
Hubbard city	3 250	90.7	.3	4.8	2.2	2.0	6.2	36.0	57.8	1.4
Johnston township	699	8.4	17.2	16.7	44.6	13.0	2.7	29.5	67.8	4.3
Kinsman township	770	47.0	6.6	7.8	30.1	8.4	6.4	29.1	64.5	5.8
Liberty township	9 801	86.9	.7	6.5	4.0	1.8	8.2	37.3	54.5	2.8
Churchill CDP	1 073	70.4	1.4	13.0	14.2	1.0	.7	39.2	60.1	.8
Girard city (pt.)	4 620	92.4	.5	4.3	.8	2.1	12.0	38.2	49.8	3.6
Lordstown village	1 192	59.1	2.9	11.6	20.2	6.1	1.8	23.0	75.3	2.3
McDonald village	1 200	95.4	–	3.9	.7	–	1.7	26.6	71.8	1.2
Mecca township	872	10.4	18.6	18.3	46.1	6.5	.5	22.5	77.1	2.2
Mesopotamia township	571	4.9	7.7	3.3	17.0	67.1	61.6	10.0	28.4	54.5
Newton township	3 541	62.8	3.4	14.5	16.7	2.7	8.0	31.5	60.5	6.8
Newton Falls city (pt.)	1 992	70.7	1.9	19.6	6.1	1.6	11.7	39.8	48.5	9.0
South Canal CDP	469	72.3	2.8	1.5	19.4	4.1	1.5	26.4	72.1	3.0
Orangeville village	99	67.7	4.0	6.1	15.2	7.1	–	24.2	75.8	–
Southington township	1 259	4.3	15.8	10.9	61.5	7.5	2.6	20.2	77.2	3.1
Vernon township	542	26.2	15.1	4.2	41.0	13.5	3.5	19.9	76.6	2.6
Vienna township	1 572	75.3	3.9	4.2	14.1	2.5	5.4	29.3	65.3	3.4
Vienna Center CDP	357	86.6	1.1	2.2	6.7	3.4	4.5	16.8	78.7	1.1
Warren city	20 314	91.7	1.0	5.6	.2	1.5	12.8	43.6	43.7	6.3
Warren township	2 563	78.2	3.3	4.0	12.5	2.0	3.8	36.0	60.2	4.6
Weathersfield township	10 899	86.5	.5	8.1	2.4	2.5	7.1	36.6	56.3	3.3
Girard city (pt.)	24	100.0	–	–	–	–	–	66.7	33.3	66.7
Mineral Ridge CDP (pt.)	996	68.1	–	23.5	3.7	4.7	3.9	37.2	58.8	3.8
Niles city (pt.)	7 437	90.6	.5	6.8	.3	1.8	8.0	38.8	53.1	3.7
Youngstown city (pt.)	17	100.0	–	–	–	–	–	58.8	41.2	–
Tuscarawas County	31 971	63.9	2.7	17.1	10.2	6.1	7.6	31.9	60.4	6.6
Auburn township	286	33.2	–	11.2	21.7	33.9	16.1	9.1	74.8	19.9
Bucks township	468	56.2	5.3	11.1	12.6	14.7	8.3	24.1	67.5	9.2
Baltic village (pt.)	230	76.5	1.3	10.9	4.8	6.5	6.1	33.5	60.4	10.0
Clay township	729	73.7	5.3	7.3	8.5	5.2	5.3	25.1	69.5	3.8
Gnadenhutten village (pt.)	472	89.6	.6	6.1	2.1	1.5	5.5	29.9	64.6	1.9
Dover city	4 423	92.2	.4	6.6	.2	.6	5.2	35.5	59.3	4.7
Dover township	1 679	35.0	3.8	23.6	24.9	12.6	1.5	24.1	74.4	6.6
Parral village	98	85.7	–	1.0	6.1	7.1	10.2	24.5	65.3	–
Fairfield township	424	18.2	12.7	17.9	42.7	8.5	7.8	24.5	67.7	5.9
Franklin township	1 378	46.2	2.9	31.2	14.2	5.4	5.7	33.0	61.3	7.0
Strasburg village	830	65.1	.5	29.6	3.5	1.3	7.6	33.6	58.8	4.1
Goshen township	2 090	44.8	3.5	16.8	25.8	9.0	4.7	28.8	66.6	4.4
Barnhill village	92	–	10.9	30.4	51.1	7.6	5.4	32.6	62.0	6.5
Midvale village (pt.)	222	81.5	1.4	7.2	7.7	2.3	7.7	39.2	53.2	9.0
Roswell village (pt.)	53	–	15.1	7.5	69.8	7.5	5.7	52.8	41.5	18.9
Jefferson township	297	41.4	9.8	16.5	16.8	15.5	3.7	20.5	75.8	4.7
Stone Creek village	65	69.2	–	12.3	3.1	15.4	9.2	26.2	64.6	4.6
Lawrence township	1 584	38.4	.9	47.8	8.1	4.7	2.3	26.1	71.5	3.2
Bolivar village	333	86.2	–	11.4	1.8	.6	2.1	32.4	65.5	1.2
Zoar village	71	74.6	–	12.7	8.5	4.2	–	22.5	77.5	4.2
Mill township	3 934	78.3	1.7	10.6	6.0	3.3	11.8	39.4	48.8	9.1
Dennison village (pt.)	1 151	89.5	3.2	4.6	1.9	.8	13.7	35.1	51.2	7.2
Midvale village (pt.)	4	–	–	–	–	100.0	–	100.0	–	–
Uhrichsville city	2 175	83.9	.3	13.0	.8	2.1	13.3	42.9	43.8	9.8
New Philadelphia city	6 565	79.4	.4	18.4	.8	.9	9.9	38.3	51.9	5.3
Oxford township	2 045	68.9	3.3	14.5	8.8	4.5	12.3	37.3	50.5	9.9
Newcomerstown village (pt.)	1 641	77.6	2.0	14.1	4.2	2.2	13.5	42.2	44.2	10.4
Perry township	138	15.2	21.7	10.9	36.2	15.9	–	25.4	74.6	–
Rush township	285	33.3	10.9	15.4	22.1	18.2	9.8	32.6	57.5	7.7
Salem township	516	41.1	16.9	12.2	18.2	11.6	2.7	26.7	70.5	6.6
Newcomerstown village (pt.)	–	–	–	–	–	–	–	–	–	–
Port Washington village	200	61.5	9.0	5.0	14.0	10.5	6.5	27.0	66.5	13.5
Sandy township	1 208	54.2	.7	22.3	13.4	9.4	3.8	29.5	66.7	4.6
Mineral City village	223	88.3	1.8	4.5	1.8	3.6	12.1	23.3	64.6	8.1
Sugar Creek township	1 260	60.0	3.3	17.8	7.5	11.3	17.5	22.7	59.8	15.5
Sugarcreek village	807	71.9	.2	20.4	2.6	4.8	7.8	30.0	62.2	6.2
Union township	400	19.3	9.5	32.0	15.8	23.5	1.0	24.3	74.8	7.3
Dennison village (pt.)	64	–	–	100.0	–	–	–	67.2	32.8	10.9
Roswell village (pt.)	31	–	9.7	–	80.6	9.7	6.5	41.9	51.6	29.0

TIPSII [UPF] GPH539 CENSUS90 72583600 05/13/92 1:03 PM MACHINE: C DATA:CENSUS90S*PH5TIPSDA39. 04/29/92 09:58:32 TAPE: NONE FRAME: 318
TSF:CENSUS90*92. 04/29/92 14:11:16 UTF:CENSUS90*93. 04/29/92 14:11:16 META:CENSUS90S*PH5TABLES39. 04/29/92 14:40:02

Table 13. **Fuels and Equipment Characteristics: 1990**—Con.

[Data based on sample and subject to sampling variability, see text. For definitions of terms and meanings of symbols, see text]

State County County Subdivision Place	All occupied housing units	Percent with— House heating fuel: Utility gas	Bottled, tank, or LP gas	Electricity	Fuel oil, kerosene, etc.	Other or none	Vehicles available: None	1	2 or more	No telephone in unit
Tuscarawas County—Con.										
Warren township	373	54.7	1.9	10.2	16.9	16.4	2.1	9.4	88.5	2.7
Warwick township	928	48.0	5.2	19.5	21.4	5.9	7.2	22.4	70.4	3.4
Gnadenhutten village (pt.)	–	–	–	–	–	–	–	–	–	–
Midvale village (pt.)	3	100.0	–	–	–	–	–	–	100.0	–
Tuscarawas village	334	83.5	1.2	11.7	1.8	1.8	6.6	25.4	68.0	4.5
Washington township	206	28.6	7.3	10.7	11.2	42.2	3.9	27.7	68.4	22.8
Wayne township	362	22.7	11.3	7.5	35.4	23.2	13.8	20.4	65.7	14.6
York township	393	41.5	2.0	10.2	34.6	11.7	–	19.3	80.7	–
Union County	11 037	40.7	14.8	21.1	15.7	7.8	5.1	26.2	68.7	6.2
Allen township	290	5.9	31.7	23.4	30.3	8.6	2.8	10.3	86.9	6.2
Claibourne township	1 261	55.7	9.3	23.1	7.3	4.6	6.2	35.8	58.0	10.4
Richwood village	889	72.2	.7	22.9	2.0	2.1	7.4	43.6	48.9	12.5
Darby township	526	.8	25.9	27.2	31.2	15.0	2.9	15.0	82.1	3.0
Unionville Center village	87	–	25.3	26.4	39.1	9.2	3.4	25.3	71.3	6.9
Dover township	655	10.4	29.8	33.7	18.9	7.2	2.9	22.9	74.2	4.0
Jackson township	260	–	36.9	17.7	23.1	22.3	3.5	7.3	89.2	3.8
Jerome township	1 201	31.6	13.2	23.1	24.1	8.1	2.7	21.5	75.8	5.3
Dublin city (pt.)	7	–	–	–	100.0	–	–	–	100.0	–
Plain City village (pt.)	358	75.1	4.5	8.9	10.3	1.1	3.6	32.4	64.0	9.5
Leesburg township	472	44.7	19.7	15.0	12.5	8.1	3.0	25.4	71.6	5.3
Magnetic Springs village	119	97.5	–	–	2.5	–	5.0	33.6	61.3	10.9
Liberty township	384	–	30.5	27.6	22.4	19.5	6.3	12.8	81.0	1.8
Millcreek township	336	–	31.3	19.6	27.1	22.0	–	16.1	83.9	3.0
Paris township	4 111	69.7	3.8	19.3	4.6	2.6	7.5	33.7	58.8	7.4
Marysville city	3 269	74.1	1.1	22.3	1.3	1.2	8.8	35.8	55.4	9.2
Taylor township	415	8.7	32.3	19.5	28.0	11.6	–	23.4	76.6	3.1
Union township	568	37.0	10.7	12.1	28.0	12.1	5.1	21.3	73.6	3.7
Milford Center village	241	73.9	2.1	5.8	11.6	6.6	4.6	25.7	69.7	7.5
Washington township	259	–	27.8	8.9	44.8	18.5	9.7	10.8	79.5	8.5
York township	299	–	32.1	23.1	32.1	12.7	–	16.4	83.6	5.4
Van Wert County	11 266	47.5	10.5	28.2	8.4	5.4	4.5	29.1	66.4	4.8
Harrison township	345	1.7	20.3	47.8	21.4	8.7	4.3	11.9	83.8	3.2
Hoaglin township	235	–	26.0	35.3	19.6	19.1	–	16.6	83.4	8.1
Jackson township	177	–	23.2	36.7	12.4	27.7	–	23.7	76.3	4.0
Jennings township	263	–	32.3	22.4	22.8	22.4	–	20.5	79.5	1.9
Venedocia village (pt.)	23	–	30.4	39.1	21.7	8.7	–	26.1	73.9	21.7
Liberty township	770	53.8	11.4	14.5	9.6	10.6	4.3	30.8	64.9	3.2
Ohio City village	359	78.0	.6	13.9	5.3	2.2	5.3	36.8	57.9	5.8
Pleasant township	4 436	64.0	4.8	25.9	3.7	1.6	6.8	36.8	56.3	6.1
Van Wert city (pt.)	3 669	73.3	1.3	22.0	2.5	.8	7.8	39.5	52.7	6.7
Ridge township	1 110	41.7	9.2	39.1	6.7	3.3	2.8	24.6	72.6	2.4
Van Wert city (pt.)	720	58.2	.7	37.1	3.1	1.0	4.3	29.7	66.0	2.5
Tully township	732	35.9	13.4	36.9	8.7	5.1	3.0	25.1	71.9	4.0
Convoy village	432	56.0	2.5	32.6	6.9	1.9	4.6	34.7	60.6	6.7
Union township	343	11.4	27.7	29.4	25.7	5.8	1.5	16.6	81.9	5.5
Scott village (pt.)	74	52.7	5.4	17.6	14.9	9.5	6.8	29.7	63.5	14.9
Washington township	1 863	59.5	5.9	27.3	4.1	3.3	4.3	25.3	70.4	4.1
Delphos city (pt.)	1 183	75.1	1.7	19.1	1.1	3.0	5.5	29.7	64.8	5.0
Middle Point village	222	63.1	5.0	25.7	2.3	4.1	2.7	28.4	68.9	3.2
Willshire township	677	31.6	17.6	21.9	19.5	9.5	2.5	25.7	71.8	4.3
Willshire village	216	81.0	.9	12.0	4.6	1.4	4.6	32.9	62.5	6.0
Wren village	67	3.0	25.4	25.4	40.3	6.0	–	37.3	62.7	4.5
York township	315	–	32.4	25.4	24.1	18.1	–	23.8	76.2	7.6
Elgin village	28	–	35.7	25.0	21.4	17.9	–	21.4	78.6	–
Venedocia village (pt.)	33	–	36.4	24.2	27.3	12.1	–	75.8	24.2	12.1
Vinton County	4 069	24.5	17.8	14.0	16.0	27.7	9.0	27.7	63.3	17.6
Brown township	108	13.9	20.4	13.9	25.9	25.9	5.6	32.4	62.0	34.3
Clinton township	621	38.8	12.7	10.3	13.8	24.3	11.0	25.0	64.1	21.1
Hamden village	320	68.8	2.8	7.2	4.7	16.6	15.6	25.9	58.4	17.2
Eagle township	189	–	35.4	3.2	34.9	26.5	11.6	37.0	51.3	13.2
Elk township	1 069	52.4	11.3	17.4	4.2	14.7	12.8	31.0	56.2	17.1
McArthur village	623	74.0	7.4	13.5	.6	4.5	13.2	27.6	59.2	12.4
Harrison township	308	9.7	10.1	11.0	48.1	21.1	5.5	20.5	74.0	16.6
Jackson township	197	4.1	35.0	7.6	15.2	38.1	–	28.9	71.1	19.3
Knox township	137	21.9	18.2	27.7	–	32.1	–	22.6	77.4	10.2
Madison township	268	3.4	20.9	9.3	34.0	32.5	14.6	25.7	59.7	17.5
Zaleski village	119	–	26.1	8.4	34.5	31.1	21.8	21.8	56.3	21.8
Richland township	451	13.7	20.0	20.8	12.0	33.5	4.4	15.7	79.8	14.0
Swan township	248	16.9	15.3	8.5	14.1	45.2	5.2	38.3	56.5	19.0
Vinton township	162	–	30.9	5.6	14.2	49.4	3.7	44.4	51.9	25.3
Wilkesville township	311	–	24.1	20.3	14.1	41.5	12.5	25.1	62.4	12.5
Wilkesville village	72	–	36.1	20.8	16.7	26.4	25.0	20.8	54.2	5.6
Warren County	39 150	34.7	3.4	37.5	19.9	4.5	3.4	23.7	72.8	4.2
Clear Creek township	4 496	34.1	3.6	37.0	21.1	4.2	1.4	17.0	81.6	1.9
Five Points CDP	530	44.3	1.5	40.6	10.9	2.6	–	10.4	89.6	–
Springboro city (pt.)	2 221	55.6	.9	41.1	1.3	1.2	2.4	16.7	80.9	1.7
Deerfield township	9 398	23.7	.8	57.9	15.3	2.3	2.2	22.4	75.4	1.4
Landen CDP	3 424	13.9	.9	74.6	10.2	.4	.8	21.6	77.6	.2
Loveland Park CDP (pt.)	395	–	7.1	25.3	62.8	4.8	4.3	17.0	78.7	4.1
Mason city (pt.)	4 114	33.0	.5	50.8	12.5	3.4	3.3	25.5	71.1	2.3
Franklin township	9 702	55.2	1.5	27.2	13.3	2.8	3.8	27.9	68.4	5.4
Carlisle village (pt.)	1 509	47.7	1.4	29.6	17.9	3.4	2.3	27.1	70.6	7.5
Franklin city	4 071	67.3	.7	26.1	4.7	1.2	4.4	35.8	59.8	6.9
Hamilton township	2 086	23.8	2.8	27.0	41.7	4.8	3.2	19.1	77.7	4.2
Maineville village	154	13.0	5.2	50.0	29.9	1.9	28.6	32.5	39.0	9.1
South Lebanon village (pt.)	40	42.5	–	15.0	42.5	–	17.5	–	82.5	–
Harlan township	1 052	1.4	4.3	32.0	45.7	16.5	2.0	15.5	82.5	3.8
Blanchester village (pt.)	–	–	–	–	–	–	–	–	–	–
Butlerville village	63	3.2	3.2	23.8	63.5	6.3	6.3	22.2	71.4	3.2
Pleasant Plain village	46	–	26.1	15.2	45.7	13.0	4.3	23.9	71.7	15.2
Lebanon city	3 992	59.5	.9	34.3	1.6	3.7	7.3	31.6	61.1	7.0
Loveland city (pt.)	17	–	–	41.2	58.8	–	–	58.8	41.2	–
Massie township	300	1.3	21.3	26.3	40.7	10.3	3.7	14.0	82.3	2.3
Harveysburg village	136	2.9	29.4	15.4	43.4	8.8	8.1	24.3	67.6	5.1
Middletown city (pt.)	13	46.2	–	–	53.8	–	–	–	100.0	–
Salem township	1 367	12.7	8.0	23.8	47.8	7.7	4.5	22.8	72.8	8.4
Morrow village	397	43.8	1.8	10.3	40.6	3.5	8.6	28.5	63.0	12.8
Turtle Creek township	2 646	11.0	9.2	44.4	28.4	7.0	3.7	26.2	70.1	4.3
Mason city (pt.)	11	–	54.5	45.5	–	–	–	–	100.0	–
Monroe village (pt.)	21	–	–	–	61.9	38.1	–	38.1	61.9	–

TIPSII [UPF] GPH539 CENSUS90 72583600 05/13/92 1:03 PM MACHINE: C DATA:CENSUS90S*PH5TIPSDA39. 04/29/92 09:58:32 TAPE: NONE FRAME: 319
TSF:CENSUS90*92. 04/29/92 14:11:16 UTF:CENSUS90*93. 04/29/92 14:11:16 META:CENSUS90S*PH5TABLES39. 04/29/92 14:40:02

Table 13. **Fuels and Equipment Characteristics: 1990**—Con.

[Data based on sample and subject to sampling variability, see text. For definitions of terms and meanings of symbols, see text]

State County County Subdivision Place	All occupied housing units	Percent with— House heating fuel: Utility gas	Bottled, tank, or LP gas	Electricity	Fuel oil, kerosene, etc.	Other or none	Vehicles available: None	1	2 or more	No telephone in unit
Warren County—Con.										
Union township	1 621	33.9	11.7	19.8	31.0	3.7	3.8	26.3	70.0	10.2
Mason city (pt.)	38	–	–	84.2	15.8	–	–	13.2	86.8	–
South Lebanon village (pt.)	879	51.2	16.4	9.1	20.5	2.8	5.3	36.1	58.6	15.1
Washington township	468	–	7.9	34.0	35.5	22.6	3.4	17.9	78.6	3.6
Wayne township	1 992	27.8	8.5	30.3	25.1	8.4	3.6	16.8	79.6	4.3
Corwin village	68	92.6	–	–	–	7.4	1.5	14.7	83.8	17.6
Waynesville village	692	64.2	.3	30.5	2.2	2.9	6.1	25.9	68.1	3.5
Washington County	23 636	73.6	3.6	14.7	2.0	6.2	8.1	32.5	59.4	6.0
Adams township	634	69.2	2.2	9.9	5.2	13.4	4.9	29.2	65.9	5.5
Lowell village	243	94.7	–	2.9	.8	1.6	8.2	37.9	53.9	5.3
Aurelius township	153	77.8	–	9.2	4.6	8.5	11.8	29.4	58.8	18.3
Macksburg village	75	88.0	–	2.7	–	9.3	14.7	37.3	48.0	20.0
Barlow township	721	69.5	3.9	17.2	–	9.4	4.9	29.4	65.7	3.3
Belpre city	2 992	84.2	.1	14.5	.2	.9	6.6	39.9	53.5	3.9
Belpre township	1 540	68.6	3.3	21.9	1.8	4.3	5.5	26.4	68.2	9.1
Decatur township	368	11.7	20.1	28.3	8.7	31.3	4.6	18.5	76.9	10.6
Dunham township	732	60.5	7.8	26.2	–	5.5	5.3	23.8	70.9	4.4
Fairfield township	332	18.1	14.5	19.3	6.9	41.3	1.8	26.5	71.7	8.4
Fearing township	321	69.8	11.8	6.9	2.8	8.7	6.5	41.7	51.7	1.9
Devola CDP (pt.)	–	–	–	–	–	–	–	–	–	–
Grandview township	758	74.4	2.1	17.0	1.5	5.0	15.7	30.3	54.0	13.1
Matamoras village	397	78.8	–	18.6	1.3	1.3	19.4	39.5	41.1	16.9
Independence township	184	65.2	10.9	5.4	10.3	8.2	10.3	29.3	60.3	23.9
Lawrence township	316	49.1	15.8	4.7	7.9	22.5	8.9	19.6	71.5	3.2
Liberty township	204	32.8	33.8	6.4	–	27.0	15.2	19.1	65.7	7.4
Ludlow township	95	87.4	–	–	12.6	–	–	50.5	49.5	–
Marietta city	5 935	86.5	.4	11.7	.5	1.0	14.6	42.1	43.2	7.6
Marietta township	1 700	75.0	–	21.4	–	3.6	4.4	27.9	67.6	1.5
Muskingum township	1 906	79.3	1.6	16.1	.4	2.7	6.3	25.7	68.0	1.3
Devola CDP (pt.)	1 022	89.0	1.7	8.8	–	.5	3.1	24.6	72.3	–
Newport township	723	79.9	2.5	8.0	5.7	3.9	6.1	27.5	66.4	3.9
Palmer township	159	17.0	6.9	15.7	14.5	45.9	–	8.2	91.8	15.1
Salem township	412	64.1	9.2	8.7	4.6	13.3	4.4	33.3	62.4	1.7
Lower Salem village	37	89.2	–	5.4	–	5.4	5.4	40.5	54.1	13.5
Warren township	1 353	80.7	4.7	8.4	–	6.2	2.7	28.5	68.8	4.1
Waterford township	1 339	58.0	6.9	22.1	5.2	7.8	6.6	28.4	65.0	5.7
Beverly village	584	72.6	1.2	24.0	.9	1.4	6.7	39.0	54.3	5.7
Watertown township	493	57.0	9.7	7.9	7.3	18.1	3.0	16.4	80.5	6.7
Wesley township	266	25.6	17.7	7.5	12.4	36.8	1.9	30.1	68.0	26.7
Wayne County	35 619	57.6	3.2	17.1	14.3	7.8	8.5	29.1	62.4	6.7
Baughman township	1 513	52.5	2.6	10.8	27.0	7.1	7.2	25.5	67.3	4.4
Marshallville village (pt.)	218	90.8	–	2.8	2.8	3.7	5.0	22.0	72.9	9.6
Orrville city (pt.)	493	92.3	–	7.7	–	–	15.2	38.7	46.0	2.8
Canaan township	1 438	60.5	4.9	12.0	14.3	8.3	4.7	26.3	69.1	5.1
Burbank village (pt.)	77	88.3	–	3.9	–	7.8	3.9	28.6	67.5	11.7
Creston village	681	75.8	2.2	13.7	4.0	4.4	6.9	30.5	62.6	6.5
Chester township	882	27.8	6.2	17.2	30.3	18.5	1.8	15.9	82.3	3.2
Chippewa township	3 342	50.3	4.0	11.2	31.2	3.3	3.0	23.9	73.1	1.7
Doylestown village	1 013	89.7	–	8.0	2.3	–	7.5	30.3	62.2	2.5
Marshallville village (pt.)	44	86.4	4.5	–	4.5	4.5	–	22.7	77.3	–
Rittman city (pt.)	8	–	–	–	100.0	–	–	100.0	–	100.0
Clinton township	1 091	55.7	3.5	17.1	15.9	7.7	6.4	24.1	69.5	4.9
Shreve village	616	79.4	–	15.3	2.4	2.9	9.1	34.6	56.3	5.5
Congress township	1 384	48.0	7.9	16.6	15.5	11.8	4.2	27.7	68.1	9.5
Burbank village (pt.)	30	100.0	–	–	–	–	10.0	23.3	66.7	10.0
Congress village	53	73.6	–	9.4	13.2	3.8	3.8	30.2	66.0	7.5
West Salem village	546	60.8	13.7	18.9	3.8	2.7	5.3	32.6	62.1	13.6
East Union township	1 821	28.2	3.7	27.6	25.3	15.3	13.8	24.4	61.8	12.3
Apple Creek village	313	59.4	1.3	23.0	14.4	1.9	2.6	30.0	67.4	.3
Franklin township	900	26.0	6.7	22.2	25.4	19.7	8.4	22.4	69.1	8.7
Green township	4 164	67.4	3.7	14.3	10.4	4.2	4.0	33.3	62.7	4.4
Orrville city (pt.)	2 434	86.4	1.7	8.7	1.3	2.0	5.5	40.3	54.2	6.0
Smithville village	520	79.8	.4	16.3	1.0	2.5	2.7	33.3	64.0	2.7
Milton township	3 175	70.9	2.6	14.5	7.2	4.8	7.7	27.9	64.3	7.3
Rittman city (pt.)	2 210	81.9	.4	13.2	1.6	2.9	8.7	32.5	58.8	8.3
Norton city (pt.)	9	–	–	–	100.0	–	–	100.0	–	–
Paint township	615	33.7	4.1	14.8	18.5	28.9	42.0	11.4	46.7	42.6
Mount Eaton village	95	63.2	3.2	16.8	16.8	–	17.9	17.9	64.2	12.6
Plain township	868	27.6	3.9	24.3	28.8	15.3	3.9	14.7	81.3	3.1
Salt Creek township	708	46.2	.7	5.6	7.6	39.8	53.4	10.5	36.2	49.6
Fredericksburg village	189	87.8	–	7.4	–	4.8	7.9	26.5	65.6	2.1
Sugar Creek township	1 847	39.8	3.5	20.8	20.0	15.9	4.9	24.1	71.0	6.1
Dalton village	512	71.5	2.1	16.0	6.6	3.7	3.5	27.3	69.1	2.7
Wayne township	1 358	33.4	5.2	29.9	19.9	11.6	2.0	27.5	70.5	1.2
Wooster city	8 599	79.7	1.0	16.6	1.1	1.5	11.6	38.6	49.8	4.3
Wooster township	1 905	54.4	2.6	25.5	13.2	4.3	4.4	36.0	59.7	6.0
Williams County	13 807	54.8	11.4	16.2	9.6	8.0	5.7	31.2	63.1	6.5
Brady township	963	58.3	16.1	15.7	1.8	8.2	5.4	32.5	62.1	6.4
West Unity village	651	75.4	3.8	15.1	1.8	3.8	6.9	37.9	55.1	7.1
Bridgewater township	419	–	28.2	26.5	16.7	28.6	5.0	18.1	76.8	4.3
Bryan city	3 407	77.0	.3	18.5	1.1	3.1	9.3	39.8	50.9	7.9
Center township	1 022	43.6	13.7	19.6	11.8	11.3	1.3	16.9	81.8	3.4
Florence township	704	1.0	21.6	18.5	47.2	11.8	7.0	22.3	70.7	4.7
Blakeslee village	46	–	15.2	30.4	34.8	19.6	–	23.9	76.1	–
Edon village	336	2.1	28.3	20.8	44.0	4.8	7.4	28.9	63.7	3.3
Jefferson township	636	42.6	20.0	17.5	10.2	9.7	1.6	20.3	78.1	2.8
Montpelier village (pt.)	–	–	–	–	–	–	–	–	–	–
Madison township	819	49.0	20.9	15.8	7.9	6.5	5.0	31.4	63.6	6.7
Pioneer village	479	78.1	1.0	16.3	2.9	1.7	5.6	35.1	59.3	8.6
Mill Creek township	316	1.6	57.0	11.1	21.8	8.5	1.6	26.9	71.5	11.1
Alvordton village	99	5.1	46.5	10.1	29.3	9.1	5.1	39.4	55.6	16.2
Northwest township	409	–	39.1	4.9	31.1	24.9	2.2	22.5	75.3	2.7
Pulaski township	1 043	60.5	4.8	20.1	8.1	6.4	3.1	34.2	62.7	8.6
St. Joseph township	1 036	61.0	3.5	12.5	13.1	9.9	6.5	30.8	62.7	5.9
Edgerton village	700	78.6	.9	13.7	3.0	3.9	8.6	34.1	57.3	6.6
Springfield township	939	56.7	17.5	12.9	5.2	7.8	3.5	25.8	70.7	4.3
Stryker village	543	78.3	1.5	15.1	.7	4.4	5.3	32.8	61.9	5.3
Superior township	2 094	69.5	5.1	12.2	7.4	5.7	6.6	36.2	57.2	8.0
Montpelier village (pt.)	1 672	84.1	1.1	10.8	1.1	2.9	7.2	40.7	52.1	8.1

TIPSII [UPF] GPH539 CENSUS90 72583600 05/13/92 1:03 PM MACHINE: C DATA:CENSUS90S*PH5TIPSDA39. 04/29/92 09:58:32 TAPE: NONE FRAME: 320
TSF:CENSUS90*92. 04/29/92 14:11:16 UTF:CENSUS90*93. 04/29/92 14:11:16 META:CENSUS90S*PH5TABLES39. 04/29/92 14:40:02

Table 13. **Fuels and Equipment Characteristics: 1990**—Con.

[Data based on sample and subject to sampling variability, see text. For definitions of terms and meanings of symbols, see text]

State County County Subdivision Place	All occupied housing units	Percent with— House heating fuel: Utility gas	Bottled, tank, or LP gas	Electricity	Fuel oil, kerosene, etc.	Other or none	Vehicles available: None	1	2 or more	No telephone in unit
Wood County	39 677	65.8	10.4	16.4	4.9	2.5	4.8	31.1	64.2	3.6
Bloom township	849	65.0	10.6	7.7	8.8	7.9	5.5	25.2	69.3	7.5
Bairdstown village	52	65.4	9.6	7.7	3.8	13.5	–	51.9	48.1	7.7
Bloomdale village	220	98.6	–	1.4	–	–	3.6	29.5	66.8	2.7
Cygnet village	205	90.2	–	6.8	–	2.9	8.3	30.2	61.5	7.3
Jerry City village (pt.)	73	80.8	–	2.7	–	16.4	–	16.4	83.6	8.2
Bowling Green city	8 502	78.4	1.8	18.5	.5	.9	7.1	39.3	53.5	4.2
Center township	354	36.2	31.1	12.7	11.3	8.8	2.0	24.6	73.4	–
Fostoria city (pt.)	516	52.3	3.3	40.5	2.1	1.7	9.7	50.2	40.1	12.0
Freedom township	912	51.5	22.3	14.8	7.8	3.6	3.2	26.3	70.5	2.3
Pemberville village	488	85.9	–	10.9	–	3.3	3.7	35.9	60.5	1.8
Grand Rapids township	535	53.6	26.4	6.7	8.0	5.2	3.7	28.8	67.5	4.3
Grand Rapids village	340	66.2	17.1	4.1	11.5	1.2	5.9	34.1	60.0	4.7
Henry township	1 326	64.7	8.9	18.9	2.2	5.3	5.9	37.0	57.1	11.2
North Baltimore village	1 121	74.2	2.2	20.3	.6	2.6	7.0	38.9	54.1	12.0
Jackson township	263	39.9	26.6	9.1	16.0	8.4	1.5	24.7	73.8	11.4
Hoytville village	96	83.3	5.2	3.1	5.2	3.1	4.2	45.8	50.0	25.0
Lake township	3 975	64.2	12.4	11.4	10.6	1.5	3.0	30.6	66.3	1.8
Millbury village	363	73.6	2.8	13.8	8.0	1.9	.3	20.4	79.3	–
Walbridge village	1 079	84.9	1.6	12.1	.7	.6	4.3	38.2	57.6	–
Liberty township	666	31.2	33.3	18.5	12.3	4.7	–	18.0	82.0	4.2
Portage village (pt.)	41	78.0	–	4.9	–	17.1	–	29.3	70.7	–
Middleton township	885	54.0	25.4	12.0	5.0	3.6	1.4	29.0	69.6	2.8
Haskins village	195	91.8	1.0	3.6	1.0	2.6	2.1	46.2	51.8	5.6
Milton township	408	11.0	58.3	6.4	12.0	12.3	2.0	19.1	78.9	4.4
Custar village	67	–	61.2	–	25.4	13.4	3.0	17.9	79.1	11.9
Milton Center village	62	–	80.6	3.2	9.7	6.5	6.5	22.6	71.0	9.7
Weston village (pt.)	40	90.0	–	10.0	–	–	5.0	37.5	57.5	5.0
Montgomery township	1 562	60.6	16.4	12.4	5.8	4.9	4.6	27.5	67.9	8.3
Bradner village	398	87.9	3.3	4.8	1.0	3.0	8.8	31.4	59.8	10.1
Risingsun village	232	93.1	1.3	2.2	.9	2.6	3.4	37.5	59.1	9.5
Wayne village	301	84.4	1.0	10.6	2.0	2.0	5.0	29.9	65.1	10.6
Northwood city	1 939	70.6	4.1	16.6	8.4	.4	5.6	25.8	68.6	1.8
Perry township	686	41.8	18.2	20.4	9.2	10.3	3.4	25.7	71.0	6.9
West Millgrove village	62	61.3	12.9	14.5	6.5	4.8	–	30.6	69.4	4.8
Perrysburg city	4 818	84.1	.7	14.4	.6	.1	6.3	28.7	65.0	.5
Perrysburg township	4 783	59.6	10.8	22.4	5.1	2.0	2.8	27.3	70.0	2.7
Plain township	682	56.0	21.4	11.0	6.9	4.7	2.2	20.8	77.0	12.0
Portage township	541	45.7	24.2	18.7	9.4	2.0	1.5	30.1	68.4	3.9
Jerry City village (pt.)	86	79.1	9.3	4.7	7.0	–	–	32.6	67.4	8.1
Portage village (pt.)	128	85.9	6.3	3.1	3.1	1.6	6.3	37.5	56.3	7.8
Rossford city	2 358	78.2	.4	19.3	1.3	.8	6.4	35.7	57.9	.9
Troy township	1 407	51.7	18.8	10.6	12.9	6.0	1.6	30.2	68.2	1.7
Luckey village	328	82.0	2.1	11.3	2.7	1.8	3.0	34.1	62.8	1.5
Washington township	525	44.2	30.5	11.4	5.3	8.6	2.7	21.7	75.6	3.0
Tontogany village	138	87.0	5.1	2.9	5.1	–	–	34.8	65.2	2.9
Webster township	358	3.1	53.4	28.2	9.5	5.9	2.2	15.4	82.4	2.2
Weston township	827	64.0	18.1	11.0	4.1	2.8	5.7	33.4	60.9	7.4
Weston village (pt.)	573	84.6	1.9	10.8	1.2	1.4	5.4	35.1	59.5	8.4
Wyandot County	8 168	48.1	8.5	19.6	13.7	10.1	5.9	29.6	64.5	6.3
Antrim township	506	53.2	7.1	7.9	20.9	10.9	5.1	24.3	70.6	6.7
Nevada village (pt.)	190	84.2	–	6.8	3.7	5.3	4.7	27.9	67.4	6.8
Crane township	2 769	61.8	4.0	25.9	7.2	1.1	7.5	38.0	54.5	7.4
Upper Sandusky city	2 396	68.6	2.1	27.2	1.5	.6	8.7	39.2	52.1	8.0
Crawford township	1 771	62.1	3.8	20.9	6.7	6.5	7.2	33.3	59.5	8.4
Carey village	1 382	76.6	.7	20.4	–	2.3	8.9	38.3	52.8	9.6
Eden township	374	28.6	7.8	11.8	27.5	24.3	3.7	19.0	77.3	5.3
Nevada village (pt.)	123	80.5	–	9.8	–	9.8	11.4	26.8	61.8	10.6
Jackson township	203	17.2	17.2	13.3	29.6	22.7	4.4	17.7	77.8	3.9
Kirby village (pt.)	34	85.3	5.9	8.8	–	–	26.5	50.0	23.5	11.8
Marseilles township	189	–	22.8	25.9	16.4	34.9	6.3	24.3	69.3	4.8
Marseilles village	54	–	11.1	18.5	35.2	35.2	14.8	31.5	53.7	11.1
Mifflin township	227	11.5	18.9	6.6	27.8	35.2	1.8	15.4	82.8	4.4
Kirby village (pt.)	26	100.0	–	–	–	–	15.4	26.9	57.7	11.5
Pitt township	313	30.7	23.3	15.0	21.7	9.3	3.8	14.4	81.8	.3
Harpster village	88	87.5	5.7	1.1	–	5.7	–	30.7	69.3	1.1
Richland township	340	45.3	8.8	10.3	11.2	24.4	5.0	20.9	74.1	7.6
Wharton village	140	87.1	–	2.9	2.1	7.9	5.7	27.9	66.4	7.1
Ridge township	169	4.1	32.0	22.5	29.0	12.4	–	10.1	89.9	3.6
Salem township	311	–	22.5	28.9	27.3	21.2	2.3	19.6	78.1	2.3
Sycamore township	595	60.7	5.4	8.6	16.3	9.1	5.7	29.2	65.0	3.4
Sycamore village	364	90.7	–	4.1	.5	4.7	7.7	34.1	58.2	3.6
Tymochtee township	401	16.7	17.0	19.7	24.7	21.9	3.0	24.2	72.8	5.2

TIPSII [UPF] GPH539 CENSUS90 72583600 05/13/92 1:03 PM MACHINE: C DATA:CENSUS90S*PH5TIPSDA39. 04/29/92 09:58:32 TAPE: NONE FRAME: 321
TSF:CENSUS90*92. 04/29/92 14:11:16 UTF:CENSUS90*93. 04/29/92 14:11:16 META:CENSUS90S*PH5TABLES39. 04/29/92 14:40:02

Table 14. Fuels and Equipment Characteristics: 1990

[Data based on sample and subject to sampling variability, see text. For definitions of terms and meanings of symbols, see text]

State County Place and [In Selected States] County Subdivision	All occupied housing units	Percent with— House heating fuel: Utility gas	Bottled, tank, or LP gas	Electricity	Fuel oil, kerosene, etc.	Other or none	Vehicles available: None	1	2 or more	No telephone in unit
The State	**4 087 546**	**68.2**	**3.8**	**16.8**	**7.5**	**3.8**	**10.2**	**33.1**	**56.8**	**4.7**
COUNTY										
Adams County	9 192	16.7	17.8	20.0	23.5	22.0	10.7	33.1	56.3	17.6
Allen County	39 408	65.0	5.1	22.1	4.7	3.2	8.4	32.6	59.0	5.0
Ashland County	17 101	59.1	3.6	12.8	15.0	9.5	8.3	29.1	62.6	5.9
Ashtabula County	36 760	64.6	4.1	9.8	15.4	6.0	8.5	35.1	56.4	6.1
Athens County	20 139	53.4	9.4	20.0	5.8	11.4	11.8	35.8	52.4	10.7
Auglaize County	15 976	54.1	12.5	20.3	6.7	6.5	4.6	30.2	65.2	3.8
Belmont County	28 161	52.5	1.7	19.3	18.2	8.3	12.6	35.1	52.3	4.8
Brown County	12 379	15.8	16.7	31.5	24.2	11.7	7.2	27.0	65.9	10.7
Butler County	104 535	52.8	2.6	30.1	12.5	2.1	6.8	29.2	64.1	4.2
Carroll County	9 667	32.0	7.7	21.0	22.9	16.5	5.2	29.6	65.2	5.8
Champaign County	13 253	38.7	12.9	21.0	19.5	8.0	7.0	26.7	66.3	6.7
Clark County	55 198	76.4	2.8	10.0	8.6	2.2	8.7	32.6	58.6	5.4
Clermont County	52 726	21.6	6.9	43.2	23.9	4.4	4.8	26.8	68.4	3.0
Clinton County	13 038	37.6	10.3	25.0	19.5	7.6	8.1	29.5	62.3	7.6
Columbiana County	40 775	57.1	3.9	14.1	17.4	7.5	9.0	33.5	57.5	5.4
Coshocton County	13 433	51.1	5.0	18.6	15.3	10.0	8.6	31.7	59.7	6.2
Crawford County	18 383	63.7	3.1	13.9	13.8	5.5	7.7	32.8	59.5	8.8
Cuyahoga County	563 243	88.0	1.0	8.5	.8	1.8	16.8	37.6	45.6	3.8
Darke County	19 459	37.4	12.2	27.3	16.2	6.9	5.6	29.4	65.0	5.3
Defiance County	14 070	37.8	16.3	24.4	14.9	6.6	5.5	30.4	64.2	6.0
Delaware County	23 116	47.5	5.9	23.7	18.5	4.3	4.0	23.2	72.8	3.5
Erie County	28 932	71.2	5.9	14.3	5.4	3.3	6.4	33.2	60.4	4.1
Fairfield County	36 813	54.3	5.0	24.4	10.8	5.6	5.5	26.0	68.5	3.9
Fayette County	10 221	48.3	7.8	25.6	12.3	6.1	9.6	32.3	58.1	9.8
Franklin County	378 723	78.7	1.2	17.4	2.0	.7	10.1	36.1	53.8	3.6
Fulton County	13 504	53.9	23.1	11.3	6.5	5.1	4.1	27.1	68.8	4.3
Gallia County	11 367	31.1	10.8	30.7	13.2	14.2	9.7	32.2	58.1	8.8
Geauga County	26 906	36.1	3.9	14.8	35.8	9.4	6.6	20.7	72.7	4.9
Greene County	48 351	48.9	3.7	32.2	12.2	3.1	5.3	27.8	66.9	3.0
Guernsey County	14 894	51.9	5.9	21.1	10.7	10.3	10.1	33.7	56.2	8.8
Hamilton County	338 881	71.7	1.3	20.5	4.2	2.3	15.5	34.7	49.9	3.6
Hancock County	24 642	61.1	9.5	20.6	5.1	3.6	4.8	32.2	62.9	4.0
Hardin County	11 250	50.2	15.0	19.8	6.9	8.2	7.7	32.3	60.0	8.0
Harrison County	6 111	36.9	5.9	16.5	25.8	14.9	9.5	31.4	59.1	6.6
Henry County	10 401	53.9	21.8	10.4	8.9	5.0	4.1	28.9	67.0	4.5
Highland County	13 230	28.2	12.4	22.7	22.5	14.1	8.4	31.0	60.5	12.1
Hocking County	9 351	45.5	11.1	17.7	9.6	16.1	7.2	31.1	61.7	11.1
Holmes County	9 315	48.2	4.6	14.4	11.4	21.4	31.0	19.0	50.1	29.5
Huron County	20 239	54.3	10.9	17.4	10.2	7.3	6.2	32.1	61.7	6.4
Jackson County	11 260	46.4	9.8	15.6	10.3	17.9	12.0	32.2	55.8	11.6
Jefferson County	31 311	50.8	1.1	20.1	22.7	5.3	13.6	33.7	52.7	4.9
Knox County	17 230	54.3	8.3	16.2	10.0	11.2	6.8	32.5	60.8	5.7
Lake County	80 421	80.6	.8	10.2	6.8	1.6	4.7	29.9	65.4	1.6
Lawrence County	22 899	44.7	7.2	29.2	6.6	12.3	10.3	35.1	54.6	10.5
Licking County	47 254	61.9	6.2	17.8	8.2	5.9	6.5	29.4	64.0	4.9
Logan County	15 952	43.8	12.9	22.3	13.1	7.9	6.5	32.7	60.9	7.0
Lorain County	96 064	75.3	2.9	15.3	3.6	2.9	7.6	30.7	61.7	5.0
Lucas County	177 500	79.1	2.9	13.6	3.1	1.4	12.0	36.7	51.4	4.5
Madison County	11 990	47.7	10.0	20.3	17.3	4.7	5.6	27.4	66.9	5.8
Mahoning County	101 136	81.0	1.4	8.2	6.5	2.9	11.8	34.7	53.5	4.0
Marion County	23 484	68.7	3.6	15.5	8.3	4.0	8.7	34.2	57.1	8.8
Medina County	41 792	65.5	2.8	16.8	11.2	3.8	3.8	23.4	72.8	2.4
Meigs County	8 662	38.0	16.3	21.4	9.1	15.1	12.2	32.0	55.9	13.1
Mercer County	13 398	42.5	13.7	23.9	13.6	6.3	4.2	28.2	67.7	4.1
Miami County	34 559	56.2	5.6	22.7	12.0	3.5	5.7	29.3	65.0	4.7
Monroe County	5 754	57.6	3.5	9.9	11.4	17.6	9.8	28.1	62.1	5.1
Montgomery County	226 192	69.9	2.0	23.3	3.2	1.6	10.7	34.5	54.8	4.1
Morgan County	5 170	42.3	6.5	17.3	12.3	21.7	9.3	30.0	60.7	10.1
Morrow County	9 656	21.1	16.2	16.7	30.3	15.7	4.5	24.4	71.2	7.9
Muskingum County	30 753	57.9	3.5	22.8	8.0	7.8	9.6	32.7	57.7	6.7
Noble County	4 137	58.9	8.1	10.9	7.4	14.7	8.5	29.8	61.7	7.5
Ottawa County	15 170	52.4	18.7	13.6	12.1	3.3	4.8	30.2	65.0	3.5
Paulding County	7 252	24.1	14.8	38.8	14.8	7.6	4.1	25.4	70.5	6.6
Perry County	11 264	52.8	10.0	15.0	8.6	13.6	8.9	29.6	61.5	9.7
Pickaway County	15 602	46.5	10.9	19.8	16.4	6.3	5.9	27.8	66.2	9.8
Pike County	8 805	25.3	14.2	22.1	18.2	20.1	11.3	33.4	55.3	14.7
Portage County	49 229	60.1	5.0	12.9	17.8	4.3	5.7	28.4	65.9	3.7
Preble County	14 347	30.1	7.7	29.6	24.1	8.5	4.1	26.5	69.4	5.3
Putnam County	11 082	23.9	15.4	39.3	15.9	5.6	3.9	24.5	71.6	3.2
Richland County	47 573	65.4	2.7	15.1	11.5	5.2	8.8	32.5	58.7	6.1
Ross County	24 325	38.3	9.5	23.5	17.9	10.8	8.9	31.7	59.4	9.4
Sandusky County	22 464	62.1	14.4	14.1	6.2	3.2	5.6	31.6	62.7	5.9
Scioto County	29 786	43.4	9.2	22.9	11.9	12.6	12.2	36.2	51.6	11.2
Seneca County	21 277	56.5	9.3	17.6	9.9	6.7	6.7	31.9	61.4	5.8
Shelby County	15 626	40.6	12.7	27.7	12.3	6.6	5.1	29.4	65.4	5.5
Stark County	139 573	78.4	1.1	11.3	7.1	2.0	8.5	32.2	59.3	3.6
Summit County	199 998	87.5	.8	6.6	3.6	1.6	9.7	33.7	56.6	3.0
Trumbull County	86 056	76.3	2.6	7.7	10.2	3.2	7.5	33.9	58.6	4.1
Tuscarawas County	31 971	63.9	2.7	17.1	10.2	6.1	7.6	31.9	60.4	6.6
Union County	11 037	40.7	14.8	21.1	15.7	7.8	5.1	26.2	68.7	6.2
Van Wert County	11 266	47.5	10.5	28.2	8.4	5.4	4.5	29.1	66.4	4.8
Vinton County	4 069	24.5	17.8	14.0	16.0	27.7	9.0	27.7	63.3	17.6
Warren County	39 150	34.7	3.4	37.5	19.9	4.5	3.4	23.7	72.8	4.2
Washington County	23 636	73.6	3.6	14.7	2.0	6.2	8.1	32.5	59.4	6.0
Wayne County	35 619	57.6	3.2	17.1	14.3	7.8	8.5	29.1	62.4	6.7
Williams County	13 807	54.8	11.4	16.2	9.6	8.0	5.7	31.2	63.1	6.5
Wood County	39 677	65.8	10.4	16.4	4.9	2.5	4.8	31.1	64.2	3.6
Wyandot County	8 168	48.1	8.5	19.6	13.7	10.1	5.9	29.6	64.5	6.3

TIPSII [UPF] GPH539 CENSUS90 72583600 05/13/92 1:03 PM MACHINE: C DATA:CENSUS90S*PH5TIPSDA39. 04/29/92 09:58:32 TAPE: NONE FRAME: 322
TSF:CENSUS90*92. 04/29/92 14:11:16 UTF:CENSUS90*93. 04/29/92 14:11:16 META:CENSUS90S*PH5TABLES39. 04/29/92 14:40:02

Table 14. **Fuels and Equipment Characteristics: 1990**—Con.

[Data based on sample and subject to sampling variability, see text. For definitions of terms and meanings of symbols, see text]

State County Place and [In Selected States] County Subdivision	All occupied housing units	Percent with— House heating fuel: Utility gas	Bottled, tank, or LP gas	Electricity	Fuel oil, kerosene, etc.	Other or none	Vehicles available: None	1	2 or more	No telephone in unit
PLACE AND COUNTY SUBDIVISION										
Aberdeen village, Brown County	545	50.8	2.6	39.8	3.3	3.5	11.4	40.0	48.6	19.3
Ada village, Hardin County	1 714	62.4	1.3	34.8	.8	.6	8.9	42.2	48.9	5.7
Adamsville village, Muskingum County	48	–	8.3	16.7	66.7	8.3	16.7	35.4	47.9	8.3
Addyston village, Hamilton County	412	63.6	1.7	14.6	7.3	12.9	14.6	34.0	51.5	4.4
Adelphi village, Ross County	162	76.5	3.1	4.9	1.9	13.6	4.9	34.6	60.5	15.4
Adena village	342	–	.9	17.5	70.5	11.1	11.4	30.7	57.9	5.0
Harrison County	57	–	5.3	26.3	54.4	14.0	12.3	22.8	64.9	–
Jefferson County	285	–	–	15.8	73.7	10.5	11.2	32.3	56.5	6.0
Akron city, Summit County	89 923	89.5	.7	7.4	.5	1.9	15.4	39.7	44.9	5.0
Albany village, Athens County	293	77.1	–	14.0	2.0	6.8	8.5	33.1	58.4	3.4
Alexandria village, Licking County	186	86.0	2.2	1.6	5.9	4.3	4.8	33.3	61.8	6.5
Alger village, Hardin County	319	84.0	1.9	7.2	3.4	3.4	13.8	34.5	51.7	12.9
Alliance city	8 931	86.0	.4	11.1	.9	1.5	14.6	40.7	44.7	7.8
Mahoning County	31	100.0	–	–	–	–	29.0	12.9	58.1	12.9
Stark County	8 900	86.0	.4	11.1	.9	1.6	14.6	40.8	44.7	7.8
Alvordton village, Williams County	99	5.1	46.5	10.1	29.3	9.1	5.1	39.4	55.6	16.2
Amanda village, Fairfield County	269	85.5	1.5	5.2	2.6	5.2	5.6	26.0	68.4	8.9
Amberley village, Hamilton County	1 235	87.9	–	8.6	3.5	–	2.6	16.0	81.5	.3
Amelia village, Clermont County	700	33.7	.6	52.3	11.9	1.6	8.4	34.0	57.6	3.1
Amesville village, Athens County	95	84.2	3.2	3.2	–	9.5	17.9	22.1	60.0	3.2
Amherst city, Lorain County	3 777	91.5	1.3	5.2	.8	1.2	5.1	27.2	67.7	1.6
Amsterdam village, Jefferson County	262	82.4	1.5	4.2	9.2	2.7	16.0	43.9	40.1	7.6
Andover village, Ashtabula County	425	76.0	1.6	18.8	1.4	2.1	5.2	51.8	43.1	6.8
Anna village, Shelby County	378	–	17.7	49.5	30.4	2.4	3.4	25.1	71.4	7.9
Ansonia village, Darke County	483	47.8	4.3	26.5	19.0	2.3	5.2	35.6	59.2	7.2
Antioch village, Monroe County	30	70.0	–	–	–	30.0	13.3	33.3	53.3	–
Antwerp village, Paulding County	646	71.1	.8	22.9	1.5	3.7	4.3	32.5	63.2	7.9
Apple Creek village, Wayne County	313	59.4	1.3	23.0	14.4	1.9	2.6	30.0	67.4	.3
Aquilla village, Geauga County	134	–	14.9	12.7	64.2	8.2	5.2	30.6	64.2	6.0
Arcadia village, Hancock County	203	96.1	–	3.0	–	1.0	2.0	22.2	75.9	2.0
Arcanum village, Darke County	797	75.9	1.6	20.8	–	1.6	5.5	35.0	59.5	3.6
Archbold village, Fulton County	1 288	77.3	1.3	20.7	.3	.5	5.4	32.3	62.3	.9
Arlington village, Hancock County	466	81.8	1.3	14.6	.6	1.7	7.7	33.0	59.2	2.1
Arlington Heights village, Hamilton County	472	78.4	2.1	14.6	4.4	.4	21.8	42.4	35.8	4.2
Ashland city, Ashland County	7 632	83.6	.7	12.8	1.6	1.3	10.7	38.6	50.7	5.2
Ashley village, Delaware County	401	84.3	1.2	10.2	2.7	1.5	7.2	32.7	60.1	10.0
Ashtabula city, Ashtabula County	8 510	86.1	.4	11.2	1.5	.8	14.0	42.8	43.1	8.7
Ashville village, Pickaway County	850	80.2	.2	16.9	1.1	1.5	6.9	30.2	62.8	8.0
Athalia village, Lawrence County	137	–	11.7	41.6	32.8	13.9	18.2	32.8	48.9	16.8
Athens city, Athens County	5 793	76.6	.8	20.6	.3	1.6	15.3	42.9	41.7	6.7
Attica village, Seneca County	353	83.9	1.4	11.3	1.4	2.0	4.8	30.3	64.9	10.8
Aurora city, Portage County	3 240	78.9	.7	6.8	12.9	.7	2.0	17.8	80.2	.5
Austintown CDP, Mahoning County	12 658	79.8	.4	15.6	1.1	3.1	5.6	35.7	58.7	1.5
Avon city, Lorain County	2 381	88.3	.8	6.3	3.4	1.2	2.0	20.5	77.5	1.5
Avon Lake city, Lorain County	5 448	84.2	.5	14.2	.1	1.0	3.3	26.7	70.0	.5
Bailey Lakes village, Ashland County	144	42.4	–	47.2	4.2	6.3	4.9	19.4	75.7	10.4
Bainbridge CDP, Geauga County	1 253	77.0	–	7.1	15.9	–	.6	17.6	81.8	–
Bainbridge village, Ross County	376	–	9.8	21.5	52.9	15.7	15.4	28.2	56.4	14.9
Bairdstown village, Wood County	52	65.4	9.6	7.7	3.8	13.5	–	51.9	48.1	7.7
Ballville CDP, Sandusky County	1 159	73.9	1.5	22.1	1.6	1.0	2.2	26.4	71.4	1.5
Baltic village	238	77.3	1.3	10.5	4.6	6.3	7.6	32.4	60.1	9.7
Coshocton County	–	–	–	–	–	–	–	–	–	–
Holmes County	8	100.0	–	–	–	–	50.0	–	50.0	–
Tuscarawas County	230	76.5	1.3	10.9	4.8	6.5	6.1	33.5	60.4	10.0
Baltimore village, Fairfield County	1 138	68.5	.7	26.8	2.3	1.8	9.3	22.9	67.8	1.8
Barberton city, Summit County	11 082	92.7	.5	5.6	.7	.5	14.7	38.3	47.0	5.1
Barnesville village, Belmont County	1 755	73.2	.5	19.5	4.3	2.5	18.9	38.7	42.4	6.1
Barnhill village, Tuscarawas County	92	–	10.9	30.4	51.1	7.6	5.4	32.6	62.0	6.5
Batavia village, Clermont County	635	41.7	3.5	26.6	26.5	1.7	9.3	33.1	57.6	4.1
Batesville village, Noble County	35	91.4	8.6	–	–	–	8.6	37.1	54.3	5.7
Bay View village, Erie County	287	87.1	.7	6.6	4.2	1.4	3.1	31.4	65.5	1.7
Bay Village city, Cuyahoga County	6 235	93.9	.2	5.5	.1	.3	2.8	26.0	71.2	.2
Beach City village, Stark County	409	85.8	.5	9.5	2.0	2.2	6.6	31.8	61.6	6.6
Beachwood city, Cuyahoga County	4 378	86.1	.9	12.7	.3	–	7.7	28.4	64.0	–
Beallsville village, Monroe County	169	77.5	–	15.4	–	7.1	15.4	36.1	48.5	16.6
Beaver village, Pike County	124	68.5	4.0	14.5	3.2	9.7	16.1	29.0	54.8	1.6
Beavercreek city, Greene County	11 693	20.6	2.6	45.2	29.4	2.2	1.6	18.1	80.3	.4
Beaverdam village, Allen County	165	75.2	1.8	15.2	6.7	1.2	3.6	26.7	69.7	6.7
Beckett Ridge CDP, Butler County	1 532	29.8	.2	66.7	3.3	–	–	13.7	86.3	–
Bedford city, Cuyahoga County	6 551	82.5	.2	14.5	.2	2.6	8.1	41.9	50.0	1.7
Bedford Heights city, Cuyahoga County	5 354	72.7	1.0	16.4	8.0	2.0	10.4	44.6	45.0	1.7
Beechwood Trails CDP, Licking County	554	3.6	11.7	62.3	11.7	10.6	1.1	4.5	94.4	–
Bellaire city, Belmont County	2 560	84.7	.2	9.7	1.8	3.6	25.0	40.4	34.6	7.8
Bellbrook city, Greene County	2 210	78.2	1.6	19.3	.5	.3	1.6	15.7	82.7	.6
Belle Center village, Logan County	318	85.5	2.5	4.7	1.6	5.7	3.8	30.2	66.0	4.4
Bellefontaine city, Logan County	4 759	68.8	2.9	23.2	3.4	1.8	10.0	40.0	50.0	9.3
Belle Valley village, Noble County	98	83.7	2.0	8.2	2.0	4.1	16.3	30.6	53.1	21.4
Bellevue city	3 178	84.2	.6	14.0	.7	.6	9.0	38.5	52.5	5.1
Huron County	1 543	85.9	–	12.1	1.4	.7	8.2	40.6	51.3	6.0
Sandusky County	1 635	82.6	1.1	15.8	–	.4	9.7	36.6	53.7	4.2
Bellville village, Richland County	663	77.4	.6	14.6	3.6	3.8	8.4	36.3	55.2	2.9
Belmont village, Belmont County	169	76.9	–	13.0	6.5	3.6	7.7	29.0	63.3	1.2
Belmore village, Putnam County	56	–	53.6	10.7	30.4	5.4	–	32.1	67.9	37.5
Beloit village, Mahoning County	417	71.9	2.6	18.5	4.3	2.6	6.2	34.1	59.7	5.3
Belpre city, Washington County	2 992	84.2	.1	14.5	.2	.9	6.6	39.9	53.5	3.9
Bentleyville village, Cuyahoga County	214	55.1	.9	3.7	39.3	.9	–	9.8	90.2	–
Benton Ridge village, Hancock County	111	1.8	28.8	33.3	30.6	5.4	4.5	15.3	80.2	–
Berea city, Cuyahoga County	7 036	87.5	.6	10.1	.4	1.3	7.8	35.9	56.3	1.2
Bergholz village, Jefferson County	271	76.8	1.8	10.0	4.4	7.0	11.1	32.5	56.5	8.5
Berkey village, Lucas County	92	–	31.5	10.9	44.6	13.0	–	9.8	90.2	3.3
Berlin Heights village, Erie County	254	81.9	3.1	6.7	4.3	3.9	5.1	19.3	75.6	2.0

TIPSII [UPF] GPH539 CENSUS90 72583600 05/13/92 1:03 PM MACHINE: C DATA:CENSUS90S*PH5TIPSDA39. 04/29/92 09:58:32 TAPE: NONE FRAME: 323
TSF:CENSUS90*92. 04/29/92 14:11:16 UTF:CENSUS90*93. 04/29/92 14:11:16 META:CENSUS90S*PH5TABLES39. 04/29/92 14:40:02

Table 14. **Fuels and Equipment Characteristics: 1990**—Con.

[Data based on sample and subject to sampling variability, see text. For definitions of terms and meanings of symbols, see text]

State County Place and [In Selected States] County Subdivision	All occupied housing units	Percent with— House heating fuel: Utility gas	Bottled, tank, or LP gas	Electricity	Fuel oil, kerosene, etc.	Other or none	Vehicles available: None	1	2 or more	No telephone in unit
PLACE AND COUNTY SUBDIVISION—Con.										
Bethel village, Clermont County	931	50.4	2.0	30.6	13.3	3.7	14.8	34.3	50.9	9.0
Bethesda village, Belmont County	456	52.2	.4	38.4	5.0	3.9	15.8	34.2	50.0	5.5
Bettsville village, Seneca County	283	82.7	3.5	9.2	2.1	2.5	3.5	36.0	60.4	11.0
Beverly village, Washington County	584	72.6	1.2	24.0	.9	1.4	6.7	39.0	54.3	5.7
Bexley city, Franklin County	4 753	94.6	.3	4.3	.8	–	6.4	31.2	62.4	.1
Blacklick Estates CDP, Franklin County	3 266	89.5	.7	7.4	1.8	.6	2.8	24.3	72.8	1.7
Blakeslee village, Williams County	46	–	15.2	30.4	34.8	19.6	–	23.9	76.1	–
Blanchester village	1 530	35.2	1.8	38.0	23.4	1.7	11.1	27.7	61.2	9.8
Clinton County	1 530	35.2	1.8	38.0	23.4	1.7	11.1	27.7	61.2	9.8
Warren County	–	–	–	–	–	–	–	–	–	–
Bloomdale village, Wood County	220	98.6	–	1.4	–	–	3.6	29.5	66.8	2.7
Bloomingburg village, Fayette County	259	67.6	6.9	13.5	6.6	5.4	12.7	30.5	56.8	16.6
Bloomingdale village, Jefferson County	78	–	2.6	11.5	76.9	9.0	12.8	41.0	46.2	2.6
Bloomville village, Seneca County	343	74.3	1.5	17.5	2.6	4.1	6.4	35.0	58.6	14.6
Blue Ash city, Hamilton County	4 527	51.1	.3	39.7	8.6	.3	2.2	27.2	70.6	.7
Bluffton village	1 181	66.6	–	27.6	4.1	1.7	6.8	42.8	50.5	4.7
Allen County	1 102	68.7	–	25.1	4.4	1.8	7.3	40.9	51.8	5.0
Hancock County	79	38.0	–	62.0	–	–	–	68.4	31.6	–
Boardman CDP, Mahoning County	15 586	85.5	.8	9.9	2.2	1.5	5.5	35.2	59.3	.7
Bolindale CDP, Trumbull County	1 063	91.6	.8	7.0	.6	–	6.2	28.9	64.9	2.6
Bolivar village, Tuscarawas County	333	86.2	–	11.4	1.8	.6	2.1	32.4	65.5	1.2
Boston Heights village, Summit County	252	39.3	6.3	2.8	43.3	8.3	6.0	13.9	80.2	1.2
Botkins village, Shelby County	450	.4	14.0	46.2	30.0	9.3	2.4	30.0	67.6	4.9
Bowerston village, Harrison County	134	79.9	2.2	11.2	1.5	5.2	11.9	29.1	59.0	6.7
Bowersville village, Greene County	78	62.8	5.1	7.7	9.0	15.4	6.4	15.4	78.2	2.6
Bowling Green city, Wood County	8 502	78.4	1.8	18.5	.5	.9	7.1	39.3	53.5	4.2
Bradford village	677	81.7	1.3	9.7	2.1	5.2	6.5	33.2	60.3	9.6
Darke County	305	79.3	1.3	13.8	3.0	2.6	6.6	34.1	59.3	5.9
Miami County	372	83.6	1.3	6.5	1.3	7.3	6.5	32.5	61.0	12.6
Bradner village, Wood County	398	87.9	3.3	4.8	1.0	3.0	8.8	31.4	59.8	10.1
Brady Lake village, Portage County	191	91.1	–	2.6	6.3	–	1.0	35.6	63.4	2.6
Bratenahl village, Cuyahoga County	702	85.5	.7	13.4	–	.4	4.6	40.0	55.4	.7
Brecksville city, Cuyahoga County	4 265	87.9	.4	6.8	4.5	.4	3.7	20.2	76.1	.1
Bremen village, Fairfield County	510	82.0	–	14.5	.8	2.7	6.1	35.1	58.8	9.8
Brentwood CDP, Jefferson County	1 333	50.3	1.8	28.1	16.8	3.0	7.4	25.2	67.4	2.0
Brewster village, Stark County	850	77.6	1.3	11.1	8.6	1.4	8.6	31.5	59.9	3.8
Briarwood Beach village, Medina County	225	78.7	–	12.9	5.3	3.1	4.9	29.3	65.8	9.3
Brice village, Franklin County	48	89.6	2.1	–	–	8.3	8.3	22.9	68.8	4.2
Bridgeport village, Belmont County	973	86.4	1.1	9.2	3.0	.2	17.4	43.9	38.7	6.1
Bridgetown North CDP, Hamilton County	4 496	86.7	.1	10.2	1.6	1.4	6.5	33.1	60.5	–
Brilliant village, Jefferson County	638	66.1	.8	24.1	4.9	4.1	11.6	43.3	45.1	8.6
Brimfield CDP, Portage County	1 064	94.3	1.5	–	4.2	–	3.0	26.0	71.0	–
Broadview Heights city, Cuyahoga County	4 757	83.2	.4	14.0	1.3	1.1	4.2	31.1	64.7	.3
Brookfield Center CDP, Trumbull County	533	92.1	–	1.5	2.6	3.8	2.4	29.3	68.3	–
Brooklyn city, Cuyahoga County	5 155	89.0	.7	6.5	–	3.8	8.5	46.1	45.4	.7
Brooklyn Heights village, Cuyahoga County	552	95.7	.4	2.5	.5	.9	5.3	33.3	61.4	.5
Brook Park city, Cuyahoga County	7 892	94.9	.1	3.9	.2	.9	4.5	26.7	68.8	.1
Brookside village, Belmont County	290	86.6	.7	6.2	1.4	5.2	9.3	41.4	49.3	1.4
Brookville village, Montgomery County	1 820	71.4	1.2	24.3	1.8	1.3	8.1	41.5	50.4	2.6
Broughton village, Paulding County	58	–	24.1	39.7	32.8	3.4	–	13.8	86.2	13.8
Brunswick city, Medina County	9 032	77.2	.3	19.5	1.8	1.2	3.1	21.2	75.6	1.1
Bryan city, Williams County	3 407	77.0	.3	18.5	1.1	3.1	9.3	39.8	50.9	7.9
Buchtel village, Athens County	243	67.5	7.8	15.6	4.5	4.5	10.7	30.5	58.8	7.8
Buckeye Lake village, Licking County	1 151	80.0	5.5	10.3	1.7	2.5	10.3	45.4	44.3	21.0
Buckland village, Auglaize County	100	–	26.0	38.0	21.0	15.0	8.0	35.0	57.0	–
Bucyrus city, Crawford County	5 426	80.4	.7	14.5	2.8	1.6	11.8	37.3	50.9	13.0
Burbank village, Wayne County	107	91.6	–	2.8	–	5.6	5.6	27.1	67.3	11.2
Burgoon village, Sandusky County	83	–	53.0	3.6	41.0	2.4	4.8	42.2	53.0	6.0
Burkettsville village	90	–	28.9	36.7	28.9	5.6	7.8	21.1	71.1	2.2
Darke County	28	–	25.0	32.1	35.7	7.1	17.9	32.1	50.0	–
Mercer County	62	–	30.6	38.7	25.8	4.8	3.2	16.1	80.6	3.2
Burlington CDP, Lawrence County	1 093	64.1	.6	33.0	1.5	.7	11.7	36.7	51.6	8.0
Burton village, Geauga County	519	48.6	2.3	24.9	21.2	3.1	7.7	34.3	58.0	2.1
Butler village, Richland County	356	77.2	1.1	11.8	2.0	7.9	7.3	31.2	61.5	3.7
Butlerville village, Warren County	63	3.2	3.2	23.8	63.5	6.3	6.3	22.2	71.4	3.2
Byesville village, Guernsey County	988	74.4	2.2	21.5	.7	1.2	10.8	43.4	45.7	15.1
Cadiz village, Harrison County	1 375	65.2	3.5	17.2	8.9	5.3	16.1	38.8	45.1	9.2
Cairo village, Allen County	178	84.8	2.2	8.4	2.2	2.2	3.9	28.7	67.4	1.7
Calcutta CDP, Columbiana County	513	34.1	–	47.2	16.6	2.1	16.0	27.7	56.3	4.1
Caldwell village, Noble County	796	89.6	.5	8.5	–	1.4	14.9	40.8	44.2	5.7
Caledonia village, Marion County	249	90.8	–	6.4	.8	2.0	8.0	33.3	58.6	9.2
Cambridge city, Guernsey County	5 078	80.1	.7	17.7	.2	1.2	17.4	42.9	39.7	10.7
Camden village, Preble County	822	43.7	6.8	28.8	18.4	2.3	6.8	38.8	54.4	8.0
Campbell city, Mahoning County	3 896	93.0	.1	5.1	.8	1.0	16.7	35.7	47.6	4.9
Canal Fulton village, Stark County	1 510	87.0	–	11.7	1.4	–	3.6	24.9	71.5	3.5
Canal Winchester village	993	75.1	–	18.4	5.7	.7	4.8	28.1	67.1	1.2
Fairfield County	–	–	–	–	–	–	–	–	–	–
Franklin County	993	75.1	–	18.4	5.7	.7	4.8	28.1	67.1	1.2
Canfield city, Mahoning County	2 104	87.2	–	10.6	.7	1.6	3.7	29.9	66.3	–
Canton city, Stark County	33 452	88.5	.6	9.3	.3	1.2	17.9	40.1	41.9	7.1
Cardington village, Morrow County	663	73.3	2.3	14.3	6.9	3.2	9.5	37.4	53.1	13.3
Carey village, Wyandot County	1 382	76.6	.7	20.4	–	2.3	8.9	38.3	52.8	9.6
Carlisle village	1 599	50.7	1.3	27.9	16.9	3.3	2.2	27.5	70.4	7.4
Montgomery County	90	100.0	–	–	–	–	–	33.3	66.7	5.6
Warren County	1 509	47.7	1.4	29.6	17.9	3.4	2.3	27.1	70.6	7.5
Carroll village, Fairfield County	197	85.3	5.6	6.1	1.0	2.0	4.1	33.0	62.9	2.5
Carrollton village, Carroll County	1 315	67.8	2.8	22.7	2.8	4.0	14.7	38.1	47.2	7.6
Casstown village, Miami County	96	92.7	–	4.2	3.1	–	4.2	30.2	65.6	5.2
Castalia village, Erie County	333	73.3	1.2	11.4	12.0	2.1	3.6	31.8	64.6	1.2
Castine village, Darke County	63	74.6	6.3	9.5	–	9.5	3.2	23.8	73.0	9.5
Catawba village, Clark County	95	–	22.1	3.2	66.3	8.4	8.4	8.4	83.2	–

TIPSII [UPF] GPH539 CENSUS90 72583600 05/13/92 1:03 PM MACHINE: C DATA:CENSUS90S*PH5TIPSDA39. 04/29/92 09:58:32 TAPE: NONE FRAME: 324
TSF:CENSUS90*92. 04/29/92 14:11:16 UTF:CENSUS90*93. 04/29/92 14:11:16 META:CENSUS90S*PH5TABLES39. 04/29/92 14:40:02

Table 14. **Fuels and Equipment Characteristics: 1990**—Con.

[Data based on sample and subject to sampling variability, see text. For definitions of terms and meanings of symbols, see text]

State County Place and [In Selected States] County Subdivision	All occupied housing units	Percent with— House heating fuel: Utility gas	Bottled, tank, or LP gas	Electricity	Fuel oil, kerosene, etc.	Other or none	Vehicles available: None	1	2 or more	No telephone in unit
PLACE AND COUNTY SUBDIVISION—Con.										
Cecil village, Paulding County	77	6.5	40.3	14.3	26.0	13.0	5.2	20.8	74.0	18.2
Cedarville village, Greene County	645	76.0	.8	20.9	.8	1.6	3.6	44.0	52.4	6.5
Celina city, Mercer County	3 739	82.0	.8	15.2	1.5	.5	7.0	38.1	55.0	5.6
Centerburg village, Knox County	479	77.5	2.3	16.7	1.7	1.9	8.4	36.7	54.9	8.4
Centerville village, Gallia County	50	12.0	32.0	28.0	24.0	4.0	–	28.0	72.0	–
Centerville city, Montgomery County	8 328	56.6	.6	41.1	1.4	.3	2.4	32.0	65.6	.2
Chagrin Falls village, Cuyahoga County	1 930	77.5	–	13.4	9.2	–	13.5	36.9	49.6	.3
Champion Heights CDP, Trumbull County	1 737	90.2	.7	4.3	3.4	1.5	4.2	23.0	72.8	–
Chardon village, Geauga County	1 728	66.2	1.4	17.4	11.3	3.7	6.8	41.5	51.7	2.6
Chatfield village, Crawford County	82	–	9.8	6.1	79.3	4.9	11.0	29.3	59.8	9.8
Chauncey village, Athens County	374	81.3	6.1	8.6	1.3	2.7	10.7	45.5	43.9	13.6
Cherry Fork village, Adams County	83	–	25.3	12.0	51.8	10.8	21.7	28.9	49.4	20.5
Cherry Grove CDP, Hamilton County	1 510	74.1	–	23.0	2.9	–	.5	13.4	86.0	.6
Chesapeake village, Lawrence County	464	70.3	3.9	19.6	5.2	1.1	14.4	45.7	39.9	7.5
Cheshire village, Gallia County	94	74.5	–	17.0	2.1	6.4	1.1	35.1	63.8	6.4
Chesterhill village, Morgan County	144	86.1	–	9.0	.7	4.2	13.2	28.5	58.3	12.5
Chesterland CDP, Geauga County	753	78.8	.9	8.0	11.3	1.1	2.9	15.8	81.3	–
Chesterville village, Morrow County	81	–	18.5	6.2	67.9	7.4	4.9	44.4	50.6	8.6
Cheviot city, Hamilton County	4 175	89.3	.8	8.0	.1	1.7	17.2	39.6	43.1	1.3
Chickasaw village, Mercer County	114	–	21.9	24.6	46.5	7.0	1.8	33.3	64.9	1.8
Chillicothe city, Ross County	9 056	84.5	.6	12.7	1.3	.9	13.9	38.3	47.8	8.6
Chilo village, Clermont County	39	–	12.8	23.1	59.0	5.1	20.5	17.9	61.5	23.1
Chippewa-on-the-Lake village, Medina County	112	94.6	–	3.6	1.8	–	2.7	25.0	72.3	7.1
Chocktou Lake CDP, Madison County	433	–	16.4	52.0	24.0	7.6	1.2	15.0	83.8	–
Christiansburg village, Champaign County	217	82.5	4.1	5.1	7.8	.5	.9	23.5	75.6	4.6
Churchill CDP, Trumbull County	1 073	70.4	1.4	13.0	14.2	1.0	.7	39.2	60.1	.8
Cincinnati city, Hamilton County	154 342	75.3	1.2	19.6	.6	3.3	25.8	41.0	33.1	6.2
Circleville city, Pickaway County	4 659	85.2	.6	11.7	1.5	1.0	10.7	35.6	53.7	11.5
Clarington village, Monroe County	169	63.3	.6	21.9	11.8	2.4	11.8	35.5	52.7	11.2
Clarksburg village, Ross County	177	1.7	15.3	13.0	54.8	15.3	14.7	28.8	56.5	14.7
Clarksville village, Clinton County	196	1.0	20.4	19.9	55.1	3.6	14.3	39.3	46.4	9.7
Clay Center village, Ottawa County	112	95.5	2.7	1.8	–	–	7.1	16.1	76.8	–
Clayton village, Montgomery County	263	58.9	1.9	16.3	19.4	3.4	1.9	17.1	81.0	2.7
Cleveland city, Cuyahoga County	199 787	90.0	1.3	6.3	.4	2.1	30.9	39.3	29.8	9.0
Cleveland Heights city, Cuyahoga County	21 012	91.9	.8	4.8	.6	2.0	9.7	42.1	48.2	.7
Cleves village, Hamilton County	794	61.8	1.8	22.8	11.7	1.9	7.9	34.3	57.8	1.3
Clifton village	74	81.1	1.4	8.1	9.5	–	5.4	28.4	66.2	5.4
Clark County	26	61.5	–	15.4	23.1	–	7.7	7.7	84.6	–
Greene County	48	91.7	2.1	4.2	2.1	–	4.2	39.6	56.3	8.3
Clinton village, Summit County	436	72.9	2.3	5.3	16.5	3.0	5.0	26.8	68.1	3.9
Cloverdale village, Putnam County	64	–	42.2	31.3	26.6	–	3.1	29.7	67.2	14.1
Clyde city, Sandusky County	2 013	84.0	2.9	10.7	–	2.4	4.4	32.2	63.4	12.2
Coal Grove village, Lawrence County	816	74.9	1.5	18.6	1.3	3.7	9.3	38.4	52.3	8.9
Coalton village, Jackson County	197	68.0	7.6	7.1	–	17.3	10.2	45.2	44.7	20.8
Coldwater village, Mercer County	1 493	56.3	–	31.9	10.7	1.0	3.4	30.3	66.2	3.5
College Corner village	153	–	15.7	20.9	56.2	7.2	7.2	35.9	56.9	7.8
Butler County	49	–	24.5	12.2	63.3	–	8.2	28.6	63.3	–
Preble County	104	–	11.5	25.0	52.9	10.6	6.7	39.4	53.8	11.5
Columbiana village	2 157	80.4	.6	13.9	2.5	2.7	4.5	45.9	49.6	1.9
Columbiana County	2 152	80.3	.6	13.9	2.5	2.7	4.5	46.1	49.4	2.0
Mahoning County	5	100.0	–	–	–	–	–	–	100.0	–
Columbus city	257 013	79.4	1.0	18.3	.6	.6	12.7	39.4	47.9	4.6
Fairfield County	309	100.0	–	–	–	–	2.3	26.9	70.9	–
Franklin County	256 704	79.4	1.0	18.3	.6	.6	12.8	39.4	47.8	4.6
Columbus Grove village, Putnam County	811	78.1	.6	19.5	1.1	.7	3.6	30.7	65.7	3.7
Commercial Point village, Pickaway County	150	66.0	4.0	17.3	10.0	2.7	10.0	27.3	62.7	7.3
Conesville village, Coshocton County	143	33.6	–	11.9	51.0	3.5	9.8	21.7	68.5	6.3
Congress village, Wayne County	53	73.6	–	9.4	13.2	3.8	3.8	30.2	66.0	7.5
Conneaut city, Ashtabula County	5 087	87.7	.8	4.0	5.6	1.9	7.9	41.5	50.6	6.7
Continental village, Putnam County	435	–	18.9	42.1	35.6	3.4	6.9	30.1	63.0	5.7
Convoy village, Van Wert County	432	56.0	2.5	32.6	6.9	1.9	4.6	34.7	60.6	6.7
Coolville village, Athens County	212	64.6	3.8	17.5	4.2	9.9	13.2	34.9	51.9	10.4
Corning village, Perry County	277	84.1	1.4	6.9	.7	6.9	15.9	39.4	44.8	13.0
Cortland city, Trumbull County	2 145	79.9	.4	16.4	2.7	.7	4.4	33.5	62.1	2.8
Corwin village, Warren County	68	92.6	–	–	–	7.4	1.5	14.7	83.8	17.6
Coshocton city, Coshocton County	5 155	84.3	.7	10.9	2.7	1.4	12.6	40.5	46.8	5.1
Covedale CDP, Hamilton County	2 440	83.4	1.2	10.5	4.2	.7	3.7	28.0	68.3	.4
Covington village, Miami County	976	82.4	.4	15.4	.4	1.4	7.1	35.8	57.2	4.9
Craig Beach village, Mahoning County	482	76.3	2.3	10.8	7.1	3.5	6.2	27.8	66.0	13.3
Crestline city	1 976	81.3	.8	11.1	2.2	4.7	9.3	39.4	51.3	11.3
Crawford County	1 970	81.2	.8	11.1	2.2	4.7	9.3	39.5	51.2	11.4
Richland County	6	100.0	–	–	–	–	–	–	100.0	–
Creston village, Wayne County	681	75.8	2.2	13.7	4.0	4.4	6.9	30.5	62.6	6.5
Cridersville village, Auglaize County	691	73.1	.1	25.6	.9	.3	2.7	37.0	60.2	2.2
Crooksville village, Perry County	997	80.2	1.6	11.4	1.8	4.9	13.8	32.1	54.1	20.1
Crown City village, Gallia County	172	–	2.3	30.8	53.5	13.4	16.9	19.8	63.4	10.5
Crystal Lakes CDP, Clark County	589	45.7	9.0	11.2	29.7	4.4	1.2	35.3	63.5	5.3
Cumberland village, Guernsey County	121	57.0	4.1	13.2	14.9	10.7	5.0	32.2	62.8	9.1
Custar village, Wood County	67	–	61.2	–	25.4	13.4	3.0	17.9	79.1	11.9
Cuyahoga Falls city, Summit County	20 383	87.9	.5	8.9	1.5	1.1	6.8	37.5	55.7	1.3
Cuyahoga Heights village, Cuyahoga County	261	96.9	–	1.9	–	1.1	8.0	34.9	57.1	1.1
Cygnet village, Wood County	205	90.2	–	6.8	–	2.9	8.3	30.2	61.5	7.3
Dalton village, Wayne County	512	71.5	2.1	16.0	6.6	3.7	3.5	27.3	69.1	2.7

TIPSII [UPF] GPH539 CENSUS90 72583600 05/13/92 1:03 PM MACHINE: C DATA:CENSUS90S*PH5TIPSDA39. 04/29/92 09:58:32 TAPE: NONE FRAME: 325
TSF:CENSUS90*92. 04/29/92 14:11:16 UTF:CENSUS90*93. 04/29/92 14:11:16 META:CENSUS90S*PH5TABLES39. 04/29/92 14:40:02

Table 14. **Fuels and Equipment Characteristics: 1990**—Con.

[Data based on sample and subject to sampling variability, see text. For definitions of terms and meanings of symbols, see text]

State County Place and [In Selected States] County Subdivision	All occupied housing units	Percent with— House heating fuel: Utility gas	Bottled, tank, or LP gas	Electricity	Fuel oil, kerosene, etc.	Other or none	Vehicles available: None	1	2 or more	No telephone in unit
PLACE AND COUNTY SUBDIVISION—Con.										
Danville village, Knox County	404	75.7	1.5	15.3	1.0	6.4	10.9	32.9	56.2	10.6
Darbyville village, Pickaway County	96	–	35.4	10.4	45.8	8.3	9.4	51.0	39.6	12.5
Day Heights CDP, Clermont County	906	31.7	–	21.7	45.7	.9	1.4	15.3	83.2	–
Dayton city, Montgomery County	72 670	80.7	1.4	15.1	.6	2.3	22.4	40.1	37.5	8.8
Deer Park city, Hamilton County	2 654	86.9	.6	7.4	.8	4.3	13.9	37.9	48.3	2.3
Deersville village, Harrison County	28	–	7.1	10.7	60.7	21.4	–	35.7	64.3	17.9
Defiance city, Defiance County	6 186	62.9	5.5	19.3	10.0	2.3	6.8	38.4	54.7	6.2
De Graff village, Logan County	473	.4	21.1	33.0	40.0	5.5	5.1	29.8	65.1	6.6
Delaware city, Delaware County	7 137	76.5	.6	19.9	1.6	1.4	8.4	37.1	54.5	7.2
Dellroy village, Carroll County	124	71.0	3.2	11.3	12.1	2.4	8.9	40.3	50.8	15.3
Delphos city	2 650	73.6	.8	22.3	1.6	1.8	6.0	33.4	60.6	4.0
Allen County	1 467	72.3	–	24.8	2.0	.8	6.5	36.4	57.1	3.1
Van Wert County	1 183	75.1	1.7	19.1	1.1	3.0	5.5	29.7	64.8	5.0
Delta village, Fulton County	1 058	88.1	1.0	6.6	1.8	2.5	5.3	35.3	59.5	5.1
Dennison village, Tuscarawas County	1 215	84.8	3.0	9.6	1.8	.7	13.0	36.8	50.2	7.4
Dent CDP, Hamilton County	2 503	26.8	.7	49.3	21.4	1.8	1.4	33.1	65.4	–
Deshler village, Henry County	662	72.2	5.6	11.8	8.8	1.7	6.9	29.8	63.3	8.0
Devola CDP, Washington County	1 022	89.0	1.7	8.8	–	.5	3.1	24.6	72.3	–
Dexter City village, Noble County	51	86.3	–	9.8	–	3.9	15.7	23.5	60.8	–
Dillonvale CDP, Hamilton County	1 526	96.0	.7	3.3	–	–	3.6	38.1	58.3	–
Dillonvale village, Jefferson County	367	–	1.6	17.4	76.8	4.1	17.4	34.6	48.0	8.2
Donnelsville village, Clark County	115	86.1	2.6	3.5	7.8	–	6.1	33.0	60.9	7.0
Dover city, Tuscarawas County	4 423	92.2	.4	6.6	.2	.6	5.2	35.5	59.3	4.7
Doylestown village, Wayne County	1 013	89.7	–	8.0	2.3	–	7.5	30.3	62.2	2.5
Dresden village, Muskingum County	647	66.8	.3	28.1	2.0	2.8	11.3	33.7	55.0	4.8
Drexel CDP, Montgomery County	1 843	72.4	1.1	14.7	10.4	1.5	15.0	35.3	49.7	15.6
Dry Run CDP, Hamilton County	1 645	58.7	1.0	28.1	12.0	.1	1.0	8.3	90.7	.4
Dublin city	5 527	64.1	.4	28.2	6.6	.7	.7	16.4	82.9	.2
Delaware County	1 188	49.5	–	49.1	.2	1.3	–	11.5	88.5	–
Franklin County	4 332	68.2	.5	22.6	8.2	.6	.8	17.8	81.3	.2
Union County	7	–	–	–	100.0	–	–	–	100.0	–
Dunkirk village, Hardin County	334	65.9	3.3	19.2	9.6	2.1	9.9	32.3	57.8	12.0
Dupont village, Putnam County	101	–	12.9	49.5	30.7	6.9	7.9	27.7	64.4	6.9
East Canton village, Stark County	667	81.1	.7	12.7	4.3	1.0	4.3	34.9	60.7	2.7
East Cleveland city, Cuyahoga County	13 362	78.5	2.2	14.9	.3	4.2	38.0	41.6	20.4	7.1
Eastlake city, Lake County	7 764	84.8	.4	8.0	5.0	1.7	5.6	27.8	66.7	.9
East Liverpool city, Columbiana County	5 430	85.8	.6	9.0	2.4	2.2	19.8	43.5	36.6	9.7
East Palestine city, Columbiana County	2 005	92.4	.4	5.0	1.4	.7	12.1	37.4	50.6	6.3
East Sparta village, Stark County	286	90.6	–	2.4	5.9	1.0	5.2	25.5	69.2	4.2
Eaton city, Preble County	2 920	56.7	.9	36.1	3.5	2.8	7.3	39.6	53.1	7.4
Eaton Estates CDP, Lorain County	453	95.8	–	–	–	4.2	3.3	15.0	81.7	14.3
Edgerton village, Williams County	700	78.6	.9	13.7	3.0	3.9	8.6	34.1	57.3	6.6
Edgewood CDP, Ashtabula County	2 089	88.8	–	6.2	2.4	2.6	6.9	35.1	58.0	3.9
Edison village, Morrow County	144	92.4	–	1.4	1.4	4.9	4.2	28.5	67.4	1.4
Edon village, Williams County	336	2.1	28.3	20.8	44.0	4.8	7.4	28.9	63.7	3.3
Eldorado village, Preble County	212	70.8	1.9	17.5	6.6	3.3	9.0	24.5	66.5	1.9
Elgin village, Van Wert County	28	–	35.7	25.0	21.4	17.9	–	21.4	78.6	–
Elida village, Allen County	523	77.1	.8	18.5	1.5	2.1	2.1	28.5	69.4	.4
Elmore village, Ottawa County	538	84.8	–	14.3	.6	.4	7.2	31.2	61.5	1.9
Elmwood Place village, Hamilton County	1 138	93.7	1.1	3.6	.5	1.1	30.7	36.3	33.0	10.2
Elyria city, Lorain County	21 423	79.3	1.7	15.9	1.3	1.7	8.8	36.6	54.6	6.2
Empire village, Jefferson County	131	51.1	–	31.3	15.3	2.3	20.6	38.9	40.5	19.1
Englewood city, Montgomery County	4 500	57.9	.4	39.3	1.2	1.2	5.8	30.9	63.3	2.1
Enon village, Clark County	1 005	68.0	.5	22.7	7.0	1.9	2.6	20.2	77.2	1.0
Euclid city, Cuyahoga County	24 894	87.5	1.7	8.8	.2	1.8	13.1	45.2	41.7	1.4
Evendale village, Hamilton County	1 001	80.3	.5	15.7	3.5	–	2.7	14.8	82.5	–
Fairborn city, Greene County	12 673	64.3	.7	33.7	.7	.6	7.9	38.6	53.6	4.8
Fairfax village, Hamilton County	807	94.5	.1	2.0	3.0	.4	9.8	35.3	54.9	–
Fairfield city	15 289	31.6	1.5	55.7	10.7	.5	2.9	29.6	67.5	1.2
Butler County	15 289	31.6	1.5	55.7	10.7	.5	2.9	29.6	67.5	1.2
Hamilton County	–	–	–	–	–	–	–	–	–	–
Fairfield Beach CDP, Fairfield County	419	78.3	1.9	7.4	1.7	10.7	2.1	45.8	52.0	10.5
Fairlawn city, Summit County	2 395	95.0	.3	1.9	2.2	.6	4.5	27.4	68.1	1.2
Fairport Harbor village, Lake County	1 249	93.3	.8	2.4	2.2	1.3	7.8	50.2	42.0	9.4
Fairview village	33	–	–	24.2	45.5	30.3	9.1	48.5	42.4	–
Belmont County	–	–	–	–	–	–	–	–	–	–
Guernsey County	33	–	–	24.2	45.5	30.3	9.1	48.5	42.4	–
Fairview Lanes CDP, Erie County	382	97.1	–	1.8	–	1.0	1.6	24.9	73.6	–
Fairview Park city, Cuyahoga County	7 769	91.5	1.3	5.0	.5	1.7	8.1	41.4	50.4	.7
Farmersville village, Montgomery County	324	72.5	.6	12.7	11.1	3.1	4.0	20.4	75.6	3.7
Fayette village, Fulton County	491	72.5	1.2	14.3	9.8	2.2	6.9	42.2	50.9	13.0
Fayetteville village, Brown County	145	1.4	8.3	18.6	62.8	9.0	11.7	31.0	57.2	9.0
Felicity village, Clermont County	306	–	24.8	30.1	40.8	4.2	19.3	30.4	50.3	16.0
Findlay city, Hancock County	14 108	80.2	1.0	17.5	.5	.8	6.6	38.9	54.6	4.8
Finneytown CDP, Hamilton County	4 762	92.4	.3	5.7	.8	.8	2.8	27.8	69.3	.3
Five Points CDP, Warren County	530	44.3	1.5	40.6	10.9	2.6	–	10.4	89.6	–
Fletcher village, Miami County	184	–	16.3	16.8	64.1	2.7	–	29.3	70.7	4.3
Florida village, Henry County	110	81.8	–	10.0	6.4	1.8	–	28.2	71.8	1.8
Flushing village, Belmont County	411	60.6	.5	16.3	10.9	11.7	16.5	33.1	50.4	5.6
Forest village, Hardin County	601	64.9	4.0	22.0	3.8	5.3	5.3	31.3	63.4	12.1
Forest Park city, Hamilton County	6 545	67.5	.2	31.6	.2	.5	3.7	28.9	67.4	.9
Forestville CDP, Hamilton County	3 463	47.6	.5	40.1	11.6	.2	8.6	23.9	67.5	1.4
Fort Jennings village, Putnam County	156	–	16.0	45.5	34.0	4.5	4.5	19.9	75.6	–
Fort Loramie village, Shelby County	362	76.8	2.8	19.9	–	.6	4.4	27.1	68.5	2.2
Fort McKinley CDP, Montgomery County	3 439	82.3	.6	16.9	–	.2	9.7	34.0	56.3	5.6
Fort Recovery village, Mercer County	481	.2	26.6	33.9	35.6	3.7	7.1	35.6	57.4	3.5
Fort Shawnee village, Allen County	1 555	69.1	4.5	21.6	3.1	1.7	3.0	23.9	73.1	2.6
Fostoria city	5 777	81.5	.9	15.1	1.1	1.4	9.2	42.0	48.8	9.5
Hancock County	1 249	79.8	–	19.1	1.0	–	6.6	37.6	55.8	1.8
Seneca County	4 012	85.7	.8	10.6	1.0	1.8	10.0	42.3	47.7	11.6
Wood County	516	52.3	3.3	40.5	2.1	1.7	9.7	50.2	40.1	12.0
Frankfort village, Ross County	417	.5	12.2	31.7	50.6	5.0	14.9	31.4	53.7	6.0

TIPSII [UPF] GPH539 CENSUS90 72583600 05/13/92 1:03 PM MACHINE: C DATA:CENSUS90S*PH5TIPSDA39. 04/29/92 09:58:32 TAPE: NONE FRAME: 326
TSF:CENSUS90*92. 04/29/92 14:11:16 UTF:CENSUS90*93. 04/29/92 14:11:16 META:CENSUS90S*PH5TABLES39. 04/29/92 14:40:02

Table 14. **Fuels and Equipment Characteristics: 1990**—Con.

[Data based on sample and subject to sampling variability, see text. For definitions of terms and meanings of symbols, see text]

State County Place and [In Selected States] County Subdivision	All occupied housing units	Percent with— House heating fuel: Utility gas	Bottled, tank, or LP gas	Electricity	Fuel oil, kerosene, etc.	Other or none	Vehicles available: None	1	2 or more	No telephone in unit
PLACE AND COUNTY SUBDIVISION—Con.										
Franklin city, Warren County	4 071	67.3	.7	26.1	4.7	1.2	4.4	35.8	59.8	6.9
Franklin Furnace CDP, Scioto County	433	38.1	12.9	30.7	6.5	11.8	7.9	38.3	53.8	6.9
Frazeysburg village, Muskingum County	444	78.4	.7	17.1	.9	2.9	11.9	32.0	56.1	9.7
Fredericksburg village, Wayne County	189	87.8	–	7.4	–	4.8	7.9	26.5	65.6	2.1
Fredericktown village, Knox County	954	87.3	–	9.2	–	3.5	7.3	34.0	58.7	5.1
Freeport village, Harrison County	189	16.9	1.6	24.3	43.4	13.8	14.8	46.6	38.6	5.3
Fremont city, Sandusky County	6 650	84.9	1.2	12.6	.5	.8	10.3	39.2	50.5	7.7
Fruit Hill CDP, Hamilton County	1 401	77.0	–	16.1	6.9	–	3.6	25.0	71.4	–
Fulton village, Morrow County	91	67.0	5.5	8.8	11.0	7.7	2.2	38.5	59.3	17.6
Fultonham village, Muskingum County	61	62.3	4.9	6.6	8.2	18.0	1.6	19.7	78.7	4.9
Gahanna city, Franklin County	9 453	78.2	1.4	18.1	1.5	.7	3.9	24.0	72.2	1.6
Galena village, Delaware County	142	81.7	4.9	7.7	4.9	.7	2.1	27.5	70.4	–
Galion city, Crawford County	4 805	88.1	.4	9.0	.8	1.7	10.4	40.0	49.6	11.0
Gallipolis city, Gallia County	2 001	86.8	.4	10.3	1.0	1.5	20.3	44.2	35.5	11.5
Gambier village, Knox County	276	73.6	–	22.5	–	4.0	2.9	50.7	46.4	1.8
Gann village, Knox County	55	81.8	5.5	3.6	–	9.1	3.6	20.0	76.4	10.9
Garfield Heights city, Cuyahoga County	12 483	96.0	.3	2.5	.2	1.0	11.3	36.8	51.9	1.6
Garrettsville village, Portage County	782	65.1	.9	21.1	11.8	1.2	8.2	32.5	59.3	7.4
Gates Mills village, Cuyahoga County	933	56.7	1.0	10.0	31.3	1.1	1.8	17.4	80.8	.2
Geneva city, Ashtabula County	2 343	83.7	.9	11.7	2.9	.8	10.4	36.4	53.2	5.8
Geneva-on-the-Lake village, Ashtabula County	651	92.6	.8	4.9	.9	.8	9.4	42.2	48.4	18.6
Genoa village, Ottawa County	794	91.7	.5	5.0	2.3	.5	8.2	29.6	62.2	2.4
Georgetown village, Brown County	1 397	32.9	4.8	34.2	25.8	2.3	11.4	40.9	47.7	8.4
Germantown city, Montgomery County	1 819	68.2	.4	25.6	3.8	2.0	4.9	24.4	70.7	–
Gettysburg village, Darke County	180	72.2	2.8	11.1	12.8	1.1	6.1	26.7	67.2	3.9
Gibsonburg village, Sandusky County	945	86.6	1.4	9.2	.8	2.0	6.7	36.7	56.6	5.7
Gilboa village, Putnam County	78	–	53.8	12.8	28.2	5.1	17.9	29.5	52.6	11.5
Girard city, Trumbull County	4 644	92.4	.5	4.2	.8	2.0	12.0	38.3	49.7	4.0
Glandorf village, Putnam County	253	57.7	1.6	31.6	8.3	.8	6.3	23.7	70.0	1.2
Glendale village, Hamilton County	936	88.4	.5	7.4	2.7	1.1	7.5	27.6	65.0	1.6
Glenford village, Perry County	69	82.6	2.9	2.9	5.8	5.8	4.3	42.0	53.6	4.3
Glenmont village, Holmes County	98	8.2	10.2	14.3	43.9	23.5	7.1	30.6	62.2	8.2
Glenmoor CDP, Columbiana County	887	52.8	4.1	9.9	26.3	7.0	2.0	34.0	63.9	5.5
Glenwillow village, Cuyahoga County	207	34.3	4.3	–	61.4	–	1.4	40.6	58.0	3.4
Gloria Glens Park village, Medina County	144	90.3	–	2.8	4.2	2.8	2.8	36.1	61.1	2.8
Glouster village, Athens County	751	84.0	1.3	7.3	.8	6.5	16.5	43.5	39.9	17.7
Gnadenhutten village, Tuscarawas County	472	89.6	.6	6.1	2.1	1.5	5.5	29.9	64.6	1.9
Golf Manor village, Hamilton County	1 806	86.8	.6	8.9	1.3	2.4	8.8	48.0	43.2	.5
Gordon village, Darke County	81	80.2	–	2.5	4.9	12.3	7.4	29.6	63.0	14.8
Grafton village, Lorain County	827	75.9	1.5	15.8	5.4	1.3	1.2	22.0	76.8	2.3
Grand Rapids village, Wood County	340	66.2	17.1	4.1	11.5	1.2	5.9	34.1	60.0	4.7
Grand River village, Lake County	117	82.1	–	12.0	6.0	–	3.4	27.4	69.2	2.6
Grandview CDP, Hamilton County	422	–	14.2	17.5	62.8	5.5	5.7	35.5	58.8	1.9
Grandview Heights city, Franklin County	2 895	95.7	.2	3.4	.2	.5	3.4	41.5	55.1	.9
Granville village, Licking County	1 040	80.3	.6	13.6	3.1	2.5	5.5	39.0	55.5	.9
Granville South CDP, Licking County	409	81.9	–	10.5	5.9	1.7	2.0	10.3	87.8	–
Gratiot village	78	89.7	–	7.7	–	2.6	7.7	34.6	57.7	–
Licking County	43	90.7	–	4.7	–	4.7	9.3	34.9	55.8	–
Muskingum County	35	88.6	–	11.4	–	–	5.7	34.3	60.0	–
Gratis village, Preble County	322	.3	15.5	38.8	33.5	11.8	3.4	23.0	73.6	6.2
Graysville village, Monroe County	45	91.1	4.4	–	–	4.4	8.9	17.8	73.3	4.4
Green village, Summit County	1 219	89.3	.4	5.3	5.1	–	2.2	18.5	79.2	–
Green Camp village, Marion County	144	81.3	2.1	10.4	1.4	4.9	3.5	36.1	60.4	6.3
Greenfield city, Highland County	1 983	81.8	–	12.9	1.7	3.5	12.6	41.1	46.3	18.2
Greenhills village, Hamilton County	1 653	80.8	1.9	5.9	10.4	1.0	3.9	33.6	62.6	–
Green Meadows CDP, Clark County	917	90.4	.8	5.1	3.7	–	2.6	29.2	68.2	1.1
Greensburg CDP, Summit County	1 407	75.9	1.1	13.4	6.9	2.7	3.6	41.0	55.4	.6
Green Springs village	465	87.1	2.8	8.0	.6	1.5	4.1	37.8	58.1	2.4
Sandusky County	208	94.7	1.0	2.4	–	1.9	6.3	35.1	58.7	1.4
Seneca County	257	80.9	4.3	12.5	1.2	1.2	2.3	40.1	57.6	3.1
Greentown CDP, Stark County	631	84.5	2.4	–	13.2	–	6.2	23.0	70.8	1.4
Greenville city, Darke County	5 253	70.8	3.4	23.9	1.2	.7	9.6	43.2	47.2	6.1
Greenwich village, Huron County	534	82.8	4.1	5.4	3.9	3.7	7.9	32.0	60.1	9.0
Groesbeck CDP, Hamilton County	2 474	67.1	1.1	21.4	8.8	1.6	6.3	27.1	66.6	.6
Grove City city, Franklin County	7 382	75.2	.7	22.2	1.5	.5	5.1	33.4	61.5	2.5
Groveport village, Franklin County	1 065	88.5	.5	6.6	3.9	.5	6.0	35.3	58.7	6.2
Grover Hill village, Paulding County	183	–	19.7	43.7	30.6	6.0	6.6	26.8	66.7	11.5
Hamden village, Vinton County	320	68.8	2.8	7.2	4.7	16.6	15.6	25.9	58.4	17.2
Hamersville village, Brown County	185	50.3	4.3	21.1	17.3	7.0	5.4	25.9	68.6	15.7
Hamilton city, Butler County	23 992	83.8	.9	11.0	3.5	.8	12.7	37.2	50.1	6.8
Hamler village, Henry County	221	71.9	3.6	16.7	5.9	1.8	4.5	40.3	55.2	5.0
Hanging Rock village, Lawrence County	113	58.4	4.4	28.3	1.8	7.1	8.8	41.6	49.6	15.0
Hanover village, Licking County	284	85.2	1.8	6.3	1.1	5.6	1.8	23.6	74.6	1.4
Hanoverton village, Columbiana County	165	64.2	1.2	7.9	8.5	18.2	12.7	23.0	64.2	2.4
Harbor Hills CDP, Licking County	572	89.2	4.4	5.1	–	1.4	3.7	30.9	65.4	1.9
Harbor View village, Lucas County	48	–	62.5	–	33.3	4.2	8.3	47.9	43.8	10.4
Harpster village, Wyandot County	88	87.5	5.7	1.1	–	5.7	–	30.7	69.3	1.1
Harrisburg village	128	–	7.8	8.6	77.3	6.3	.8	31.3	68.0	–
Franklin County	128	–	7.8	8.6	77.3	6.3	.8	31.3	68.0	–
Pickaway County	–	–	–	–	–	–	–	–	–	–
Harrison city, Hamilton County	2 576	42.6	1.4	50.5	3.6	2.0	8.9	28.1	63.0	3.4
Harrisville village, Harrison County	123	1.6	–	16.3	74.0	8.1	13.0	46.3	40.7	10.6
Harrod village, Allen County	186	81.2	6.5	6.5	4.8	1.1	5.9	29.0	65.1	1.6
Hartford village, Licking County	150	90.7	–	5.3	4.0	–	6.0	30.0	64.0	7.3
Hartville village, Stark County	797	75.9	1.5	14.3	6.4	1.9	5.6	36.9	57.5	3.0
Harveysburg village, Warren County	136	2.9	29.4	15.4	43.4	8.8	8.1	24.3	67.6	5.1
Haskins village, Wood County	195	91.8	1.0	3.6	1.0	2.6	2.1	46.2	51.8	5.6
Haviland village, Paulding County	80	51.3	10.0	20.0	10.0	8.8	6.3	37.5	56.3	21.3
Hayesville village, Ashland County	157	84.1	–	3.2	4.5	8.3	7.0	12.7	80.3	2.5
Heath city, Licking County	2 774	83.7	.2	14.0	.9	1.1	4.5	31.7	63.9	3.0
Hebron village, Licking County	810	74.4	1.2	20.5	1.6	2.2	8.4	32.2	59.4	7.5

TIPSII [UPF] GPH539 CENSUS90 72583600 05/13/92 1:03 PM MACHINE: C DATA:CENSUS90S*PH5TIPSDA39. 04/29/92 09:58:32 TAPE: NONE FRAME: 327
TSF:CENSUS90*92. 04/29/92 14:11:16 UTF:CENSUS90*93. 04/29/92 14:11:16 META:CENSUS90S*PH5TABLES39. 04/29/92 14:40:02

Table 14. **Fuels and Equipment Characteristics: 1990**—Con.

[Data based on sample and subject to sampling variability, see text. For definitions of terms and meanings of symbols, see text]

State County Place and [In Selected States] County Subdivision	All occupied housing units	Percent with— House heating fuel: Utility gas	Bottled, tank, or LP gas	Electricity	Fuel oil, kerosene, etc.	Other or none	Vehicles available: None	1	2 or more	No telephone in unit
PLACE AND COUNTY SUBDIVISION—Con.										
Helena village, Sandusky County	92	83.7	7.6	5.4	1.1	2.2	4.3	23.9	71.7	7.6
Hemlock village, Perry County	61	65.6	6.6	23.0	–	4.9	8.2	21.3	70.5	14.8
Hicksville village, Defiance County	1 429	57.5	.9	32.0	7.6	2.0	9.0	35.4	55.6	14.3
Higginsport village, Brown County	127	3.1	15.0	17.3	53.5	11.0	12.6	26.0	61.4	29.1
Highland village, Highland County	97	79.4	2.1	7.2	5.2	6.2	15.5	24.7	59.8	14.4
Highland Heights city, Cuyahoga County	2 149	97.3	.7	.7	1.0	.3	4.8	19.1	76.1	1.3
Hilliard city, Franklin County	4 202	85.7	1.7	11.2	1.1	.4	3.9	25.4	70.7	1.2
Hills and Dales village, Stark County	122	95.9	–	2.5	1.6	–	–	15.6	84.4	–
Hillsboro city, Highland County	2 544	52.5	.9	30.6	11.9	4.0	17.6	43.2	39.2	12.2
Hiram village, Portage County	207	82.6	1.0	7.2	9.2	–	2.9	47.3	49.8	2.9
Holgate village, Henry County	447	82.3	1.1	7.8	7.8	.9	5.1	36.5	58.4	7.4
Holiday Valley CDP, Clark County	384	87.0	1.6	9.1	2.3	–	2.3	13.0	84.6	–
Holland village, Lucas County	489	86.7	.4	4.1	5.1	3.7	17.4	37.0	45.6	1.8
Hollansburg village, Darke County	115	80.0	2.6	6.1	1.7	9.6	7.8	35.7	56.5	7.8
Holloway village, Belmont County	148	1.4	.7	12.8	61.5	23.6	1.4	33.8	64.9	12.8
Holmesville village, Holmes County	154	88.3	–	9.1	.6	1.9	8.4	34.4	57.1	5.8
Hopedale village, Harrison County	268	76.1	1.1	11.2	5.2	6.3	9.7	34.3	56.0	5.6
Howland Center CDP, Trumbull County	2 320	92.0	.3	6.0	1.7	–	1.6	23.1	75.3	.2
Hoytville village, Wood County	96	83.3	5.2	3.1	5.2	3.1	4.2	45.8	50.0	25.0
Hubbard city, Trumbull County	3 250	90.7	.3	4.8	2.2	2.0	6.2	36.0	57.8	1.4
Huber Heights city	13 510	65.0	1.0	30.5	2.4	1.1	2.5	27.0	70.6	.9
Miami County	6	–	–	–	100.0	–	–	–	100.0	–
Montgomery County	13 504	65.1	1.0	30.5	2.3	1.1	2.5	27.0	70.6	.9
Huber Ridge CDP, Franklin County	1 728	92.9	.9	5.6	–	.5	1.6	21.3	77.1	.8
Hudson village, Summit County	1 957	88.9	.4	3.9	6.4	.4	3.8	22.7	73.5	–
Hunting Valley village	305	63.9	1.0	4.9	29.2	1.0	1.3	10.2	88.5	–
Cuyahoga County	250	70.4	1.2	3.2	25.2	–	1.6	11.6	86.8	–
Geauga County	55	34.5	–	12.7	47.3	5.5	–	3.6	96.4	–
Huntsville village, Logan County	125	76.0	5.6	13.6	–	4.8	2.4	28.8	68.8	6.4
Huron city, Erie County	2 820	78.4	.2	18.9	2.0	.5	3.0	31.1	65.9	1.0
Independence city, Cuyahoga County	2 384	94.8	.3	4.0	.7	.3	5.5	31.1	63.4	.3
Irondale village, Jefferson County	135	49.6	–	5.9	39.3	5.2	10.4	40.7	48.9	7.4
Ironton city, Lawrence County	5 304	77.3	1.0	17.6	1.4	2.8	16.6	41.7	41.7	9.3
Ithaca village, Darke County	52	94.2	–	1.9	–	3.8	3.8	30.8	65.4	9.6
Jackson city, Jackson County	2 544	82.1	.3	10.3	2.3	5.0	14.5	40.0	45.5	9.6
Jacksonburg village, Butler County	19	–	36.8	–	63.2	–	–	47.4	52.6	–
Jackson Center village, Shelby County	506	72.9	1.6	21.3	1.4	2.8	4.5	35.0	60.5	8.1
Jacksonville village, Athens County	210	91.9	1.0	3.8	–	3.3	13.3	39.5	47.1	13.8
Jamestown village, Greene County	611	78.6	1.0	16.5	2.5	1.5	9.8	35.2	55.0	5.9
Jefferson village, Ashtabula County	1 215	78.3	–	15.2	4.3	2.2	10.2	38.4	51.4	4.8
Jefferson village, Madison County	1 586	86.3	1.0	11.3	.8	.7	4.0	31.4	64.6	3.1
Jeffersonville village, Fayette County	490	67.8	1.6	27.6	1.2	1.8	12.7	37.6	49.8	13.7
Jenera village, Hancock County	105	–	34.3	31.4	22.9	11.4	5.7	32.4	61.9	8.6
Jeromesville village, Ashland County	224	80.8	–	12.9	2.7	3.6	5.4	25.0	69.6	7.1
Jerry City village, Wood County	159	79.9	5.0	3.8	3.8	7.5	–	25.2	74.8	8.2
Jerusalem village, Monroe County	57	84.2	–	–	5.3	10.5	8.8	19.3	71.9	1.8
Jewett village, Harrison County	303	63.0	1.7	17.2	7.9	10.2	5.0	35.0	60.1	8.9
Johnstown village, Licking County	1 266	74.4	1.2	21.9	1.3	1.3	8.1	42.0	49.9	3.1
Junction City village, Perry County	267	77.2	3.4	6.4	6.7	6.4	9.7	30.7	59.6	13.1
Kalida village, Putnam County	295	–	8.5	68.5	19.0	4.1	3.4	24.4	72.2	.7
Kelleys Island village, Erie County	84	–	33.3	21.4	26.2	19.0	7.1	28.6	64.3	4.8
Kent city, Portage County	8 808	81.6	1.1	14.9	.7	1.6	10.2	39.8	50.0	3.3
Kenton city, Hardin County	3 318	80.1	.6	15.3	1.1	2.9	9.3	41.1	49.6	8.7
Kenwood CDP, Hamilton County	3 306	76.8	.9	18.4	3.4	.6	7.4	39.2	53.4	–
Kettering city	26 098	83.7	.4	14.7	.5	.7	5.5	37.6	57.0	.9
Greene County	–	–	–	–	–	–	–	–	–	–
Montgomery County	26 098	83.7	.4	14.7	.5	.7	5.5	37.6	57.0	.9
Kettlersville village, Shelby County	62	–	27.4	30.6	41.9	–	6.5	21.0	72.6	–
Killbuck village, Holmes County	317	78.9	–	18.9	.6	1.6	5.0	34.7	60.3	4.1
Kimbolton village, Guernsey County	58	3.4	17.2	22.4	31.0	25.9	19.0	37.9	43.1	8.6
Kingston village, Ross County	451	80.0	2.9	11.1	.7	5.3	9.1	27.3	63.6	4.0
Kipton village, Lorain County	95	80.0	–	5.3	10.5	4.2	2.1	24.2	73.7	6.3
Kirby village, Wyandot County	60	91.7	3.3	5.0	–	–	21.7	40.0	38.3	11.7
Kirkersville village, Licking County	195	76.9	1.0	6.7	11.3	4.1	9.7	21.5	68.7	9.7
Kirtland city, Lake County	2 073	67.8	–	10.3	19.6	2.3	1.5	23.4	75.1	.3
Kirtland Hills village, Lake County	185	46.5	1.6	8.6	43.2	–	4.9	16.2	78.9	–
La Croft CDP, Columbiana County	533	76.4	–	9.4	12.2	2.1	13.9	31.0	55.2	8.1
Lafayette village, Allen County	161	70.2	1.2	12.4	12.4	3.7	6.2	36.0	57.8	3.7
Lagrange village, Lorain County	414	75.8	.5	17.6	4.3	1.7	8.0	25.6	66.4	2.2
Lake Darby CDP, Franklin County	804	3.6	1.6	84.1	4.4	6.3	–	15.8	84.2	–
Lakeline village, Lake County	88	92.0	–	–	8.0	–	3.4	35.2	61.4	2.3
Lakemore village, Summit County	898	95.4	–	2.6	1.0	1.0	6.2	31.1	62.7	2.8
Lakeview village, Logan County	452	79.2	5.5	10.0	3.3	2.0	9.3	39.4	51.3	13.1
Lakewood city, Cuyahoga County	26 999	86.8	.9	7.6	.6	4.1	14.7	46.0	39.3	2.2
Lancaster city, Fairfield County	13 981	78.2	.5	18.6	1.6	1.1	9.3	37.1	53.6	6.1
Landen CDP, Warren County	3 424	13.9	.9	74.6	10.2	.4	.8	21.6	77.6	.2
La Rue village, Marion County	328	76.8	1.5	16.2	2.4	3.0	10.7	36.0	53.4	7.6
Latty village, Paulding County	62	6.5	30.6	27.4	32.3	3.2	6.5	24.2	69.4	4.8
Laura village, Miami County	167	–	10.8	26.9	56.3	6.0	5.4	24.6	70.1	11.4
Laurelville village, Hocking County	241	76.8	2.1	12.4	4.1	4.6	10.8	38.2	51.0	15.4
Lawrenceville village, Clark County	137	97.1	–	2.9	–	–	2.2	29.2	68.6	1.5
Lebanon city, Warren County	3 992	59.5	.9	34.3	1.6	3.7	7.3	31.6	61.1	7.0
Leesburg village, Highland County	410	52.7	3.4	31.0	9.3	3.7	9.8	31.7	58.5	12.4
Leesville village, Carroll County	67	80.6	4.5	7.5	6.0	1.5	9.0	31.3	59.7	6.0
Leetonia village, Columbiana County	755	83.4	.8	9.0	3.4	3.3	7.8	32.8	59.3	3.0
Leipsic village, Putnam County	757	65.7	3.3	26.4	4.1	.5	7.5	32.5	60.0	7.5
Lewisburg village, Preble County	580	76.0	1.4	18.3	.9	3.4	4.5	35.5	60.0	6.7
Lewisville village, Monroe County	87	94.3	–	3.4	–	2.3	12.6	40.2	47.1	2.3

TIPSII [UPF] GPH539 CENSUS90 72583600 05/13/92 1:03 PM MACHINE: C DATA:CENSUS90S*PH5TIPSDA39. 04/29/92 09:58:32 TAPE: NONE FRAME: 328
TSF:CENSUS90*92. 04/29/92 14:11:16 UTF:CENSUS90*93. 04/29/92 14:11:16 META:CENSUS90S*PH5TABLES39. 04/29/92 14:40:02

Table 14. **Fuels and Equipment Characteristics: 1990**—Con.

[Data based on sample and subject to sampling variability, see text. For definitions of terms and meanings of symbols, see text]

State County Place and [In Selected States] County Subdivision	All occupied housing units	Percent with— House heating fuel: Utility gas	Bottled, tank, or LP gas	Electricity	Fuel oil, kerosene, etc.	Other or none	Vehicles available: None	1	2 or more	No telephone in unit
PLACE AND COUNTY SUBDIVISION—Con.										
Lexington village, Richland County	1 489	70.0	.8	26.3	2.2	.7	3.3	29.9	66.8	.7
Liberty Center village, Henry County	398	89.2	3.0	3.8	2.0	2.0	11.6	28.6	59.8	4.0
Lima city, Allen County	16 311	80.9	.9	15.5	1.2	1.4	14.9	40.8	44.3	9.1
Limaville village, Stark County	60	86.7	–	–	10.0	3.3	11.7	30.0	58.3	5.0
Lincoln Heights city, Hamilton County	1 733	84.0	.9	13.4	1.3	.3	33.1	34.7	32.2	4.9
Lincoln Village CDP, Franklin County	3 969	94.3	1.3	3.9	.3	.3	9.8	36.1	54.1	3.7
Lindsey village, Sandusky County	185	–	51.9	16.8	24.3	7.0	5.9	13.5	80.5	–
Linndale village, Cuyahoga County	78	96.2	–	–	3.8	–	15.4	65.4	19.2	–
Lisbon village, Columbiana County	1 181	86.6	–	7.8	1.5	4.1	12.3	38.3	49.4	5.9
Lithopolis village, Fairfield County	220	16.4	1.8	44.1	31.8	5.9	4.5	37.7	57.7	2.7
Lockbourne village, Franklin County	69	2.9	13.0	4.3	79.7	–	18.8	21.7	59.4	4.3
Lockington village, Shelby County	78	1.3	42.3	7.7	43.6	5.1	6.4	32.1	61.5	17.9
Lockland village, Hamilton County	1 865	81.4	1.6	12.1	1.1	3.8	21.0	41.2	37.9	7.3
Lodi village, Medina County	1 220	73.2	1.6	20.8	3.0	1.4	8.8	40.7	50.5	5.7
Logan city, Hocking County	2 711	82.6	1.2	13.2	1.1	1.9	12.0	38.3	49.8	9.6
Logan Elm Village CDP, Pickaway County	407	5.7	3.9	87.7	1.2	1.5	10.1	23.8	66.1	2.9
London city, Madison County	3 019	72.0	.5	24.5	1.7	1.3	11.3	34.3	54.5	8.2
Lorain city, Lorain County	26 198	82.9	.8	13.6	.6	2.1	13.2	37.7	49.1	8.7
Lordstown village, Trumbull County	1 192	59.1	2.9	11.6	20.2	6.1	1.8	23.0	75.3	2.3
Lore City village, Guernsey County	152	79.6	3.3	5.9	3.3	7.9	7.2	26.3	66.4	5.3
Loudonville village	1 167	87.6	–	7.8	4.1	.5	9.3	32.6	58.1	7.2
Ashland County	1 135	88.2	–	7.6	3.7	.5	9.5	33.0	57.5	7.4
Holmes County	32	65.6	–	15.6	18.8	–	–	21.9	78.1	–
Louisville city, Stark County	3 038	77.8	.4	20.5	.4	.9	4.4	31.1	64.5	1.7
Loveland city	3 518	46.9	.9	32.0	17.4	2.8	3.0	27.7	69.4	3.0
Clermont County	654	41.6	–	37.3	15.7	5.4	2.3	39.1	58.6	7.3
Hamilton County	2 847	48.4	1.1	30.7	17.5	2.3	3.1	24.9	72.0	2.1
Warren County	17	–	–	41.2	58.8	–	–	58.8	41.2	–
Loveland Park CDP	488	–	6.8	25.2	62.5	5.5	3.5	14.8	81.8	4.3
Hamilton County	93	–	5.4	24.7	61.3	8.6	–	5.4	94.6	5.4
Warren County	395	–	7.1	25.3	62.8	4.8	4.3	17.0	78.7	4.1
Lowell village, Washington County	243	94.7	–	2.9	.8	1.6	8.2	37.9	53.9	5.3
Lowellville village, Mahoning County	516	90.3	–	8.7	–	1.0	13.0	38.8	48.3	.8
Lower Salem village, Washington County	37	89.2	–	5.4	–	5.4	5.4	40.5	54.1	13.5
Lucas village, Richland County	267	76.0	.7	15.0	.7	7.5	7.1	25.8	67.0	1.5
Lucasville CDP, Scioto County	533	50.3	–	31.3	5.4	12.9	12.8	32.6	54.6	9.0
Luckey village, Wood County	328	82.0	2.1	11.3	2.7	1.8	3.0	34.1	62.8	1.5
Ludlow Falls village, Miami County	117	56.4	7.7	17.9	15.4	2.6	3.4	28.2	68.4	10.3
Lynchburg village, Highland County	449	.4	18.7	19.8	55.2	5.8	6.0	31.2	62.8	8.0
Lyndhurst city, Cuyahoga County	6 580	95.6	.1	4.2	.1	–	4.0	35.2	60.8	.2
Lyons village, Fulton County	216	82.9	2.3	11.6	1.9	1.4	7.4	24.1	68.5	5.6
McArthur village, Vinton County	623	74.0	7.4	13.5	.6	4.5	13.2	27.6	59.2	12.4
McClure village, Henry County	307	75.6	13.4	4.2	3.9	2.9	9.1	30.6	60.3	3.6
McComb village, Hancock County	576	54.0	4.0	29.0	9.0	4.0	4.5	33.7	61.8	8.3
McConnelsville village, Morgan County	816	76.1	1.8	19.5	.9	1.7	17.3	40.6	42.2	8.9
McDonald village, Trumbull County	1 200	95.4	–	3.9	.7	–	1.7	26.6	71.8	1.2
Macedonia city, Summit County	2 458	90.4	.5	2.3	6.8	–	1.7	16.3	82.0	.3
McGuffey village, Hardin County	213	95.3	.9	–	1.4	2.3	9.4	37.1	53.5	15.5
Mack North CDP, Hamilton County	913	35.7	1.8	31.7	30.3	.5	–	19.6	80.4	–
Macksburg village, Washington County	75	88.0	–	2.7	–	9.3	14.7	37.3	48.0	20.0
Mack South CDP, Hamilton County	1 736	69.9	–	20.4	9.1	.6	.8	11.1	88.1	–
Madeira city, Hamilton County	3 465	77.2	.7	7.9	13.4	.8	5.9	26.1	67.9	.8
Madison village, Lake County	873	80.4	.3	16.0	1.6	1.6	5.6	27.1	67.2	3.1
Magnetic Springs village, Union County	119	97.5	–	–	2.5	–	5.0	33.6	61.3	10.9
Magnolia village	366	85.5	–	7.9	3.8	2.7	10.1	26.5	63.4	2.5
Carroll County	125	82.4	–	5.6	4.8	7.2	10.4	28.8	60.8	2.4
Stark County	241	87.1	–	9.1	3.3	.4	10.0	25.3	64.7	2.5
Maineville village, Warren County	154	13.0	5.2	50.0	29.9	1.9	28.6	32.5	39.0	9.1
Malinta village, Henry County	124	79.0	3.2	2.4	8.1	7.3	4.0	41.1	54.8	1.6
Malta village, Morgan County	302	83.4	1.7	6.0	2.0	7.0	21.9	37.4	40.7	7.9
Malvern village, Carroll County	443	74.0	1.4	15.3	5.4	3.8	9.7	41.8	48.5	6.5
Manchester village, Adams County	895	72.2	4.7	12.5	6.1	4.5	16.1	41.8	42.1	26.9
Mansfield city, Richland County	20 197	81.4	.8	14.8	1.4	1.6	14.4	40.0	45.6	9.1
Mantua village, Portage County	459	77.6	1.5	12.9	7.2	.9	5.0	32.5	62.5	5.4
Maple Heights city, Cuyahoga County	10 551	95.4	.4	3.1	.1	1.0	10.0	36.7	53.3	.5
Maple Ridge CDP, Mahoning County	368	77.2	2.2	3.8	12.5	4.3	4.3	29.6	66.0	4.6
Marble Cliff village, Franklin County	289	93.1	1.7	4.5	.7	–	14.5	45.7	39.8	–
Marblehead village, Ottawa County	298	5.4	16.8	26.8	49.0	2.0	4.4	35.9	59.7	2.3
Marengo village, Morrow County	133	–	17.3	25.6	48.1	9.0	4.5	25.6	69.9	9.0
Mariemont village, Hamilton County	1 463	90.8	.8	4.5	.6	3.3	7.0	40.3	52.7	–
Marietta city, Washington County	5 935	86.5	.4	11.7	.5	1.0	14.6	42.1	43.2	7.6
Marion city, Marion County	13 179	87.4	.3	9.8	1.0	1.5	12.5	39.7	47.8	12.2
Marseilles village, Wyandot County	54	–	11.1	18.5	35.2	35.2	14.8	31.5	53.7	11.1
Marshallville village, Wayne County	262	90.1	.8	2.3	3.1	3.8	4.2	22.1	73.7	8.0
Martinsburg village, Knox County	90	87.8	3.3	5.6	3.3	–	5.6	36.7	57.8	8.9
Martins Ferry city, Belmont County	3 424	83.6	1.5	11.8	2.0	1.0	23.7	41.3	35.0	5.7
Martinsville village, Clinton County	152	2.0	22.4	6.6	59.9	9.2	.7	32.2	67.1	15.8
Marysville city, Union County	3 269	74.1	1.1	22.3	1.3	1.2	8.8	35.8	55.4	9.2
Mason city, Warren County	4 163	32.6	.6	51.0	12.5	3.3	3.3	25.3	71.4	2.2
Massillon city, Stark County	12 110	92.1	.4	6.2	.7	.6	12.1	38.3	49.6	5.3
Matamoras village, Washington County	397	78.8	–	18.6	1.3	1.3	19.4	39.5	41.1	16.9
Maumee city, Lucas County	5 913	83.9	.3	13.0	2.1	.7	2.8	32.1	65.0	1.0
Mayfield village, Cuyahoga County	1 378	92.1	.2	7.5	.2	–	2.5	30.3	67.3	–
Mayfield Heights city, Cuyahoga County	9 811	81.6	1.3	14.0	.3	2.7	14.4	44.6	41.0	.5
Mechanicsburg village, Champaign County	695	60.1	1.4	22.6	12.9	2.9	12.4	30.8	56.8	14.5
Medina city, Medina County	7 102	67.8	1.2	28.3	1.1	1.5	6.3	33.3	60.3	4.9
Melrose village, Paulding County	103	1.9	32.0	22.3	35.9	7.8	12.6	41.7	45.6	16.5
Mendon village, Mercer County	272	–	42.3	28.3	23.5	5.9	3.7	32.4	64.0	4.4

TIPSII [UPF] GPH539 CENSUS90 72583600 05/13/92 1:03 PM MACHINE: C DATA:CENSUS90S*PH5TIPSDA39. 04/29/92 09:58:32 TAPE: NONE FRAME: 329
TSF:CENSUS90*92. 04/29/92 14:11:16 UTF:CENSUS90*93. 04/29/92 14:11:16 META:CENSUS90S*PH5TABLES39. 04/29/92 14:40:02

Table 14. **Fuels and Equipment Characteristics: 1990**—Con.

[Data based on sample and subject to sampling variability, see text. For definitions of terms and meanings of symbols, see text]

State County Place and [In Selected States] County Subdivision	All occupied housing units	Percent with— House heating fuel: Utility gas	Bottled, tank, or LP gas	Electricity	Fuel oil, kerosene, etc.	Other or none	Vehicles available: None	1	2 or more	No telephone in unit
PLACE AND COUNTY SUBDIVISION—Con.										
Mentor city, Lake County	16 730	82.8	.2	11.1	5.3	.6	3.1	23.2	73.7	.8
Mentor-on-the-Lake city, Lake County	2 954	86.5	.5	9.9	2.2	.9	3.4	27.9	68.7	1.5
Metamora village, Fulton County	204	75.0	4.4	2.5	12.7	5.4	6.9	40.7	52.5	8.3
Meyers Lake village, Stark County	265	90.6	2.6	4.5	1.9	.4	5.7	30.6	63.8	1.5
Miamisburg city, Montgomery County	6 636	66.4	.6	29.7	2.1	1.3	7.4	28.4	64.2	3.8
Middleburg Heights city, Cuyahoga County	6 106	85.4	.8	12.4	.3	1.1	5.2	34.2	60.5	.5
Middlefield village, Geauga County	770	53.8	.5	21.2	21.7	2.9	11.8	39.7	48.4	4.3
Middle Point village, Van Wert County	222	63.1	5.0	25.7	2.3	4.1	2.7	28.4	68.9	3.2
Middleport village, Meigs County	1 131	74.3	3.2	18.3	2.0	2.2	16.8	40.9	42.3	15.6
Middletown city	18 363	73.7	2.6	20.5	2.0	1.2	11.6	35.4	53.0	8.1
Butler County	18 350	73.7	2.6	20.5	2.0	1.2	11.6	35.4	52.9	8.1
Warren County	13	46.2	–	–	53.8	–	–	–	100.0	–
Midland village, Clinton County	108	–	20.4	25.0	49.1	5.6	4.6	37.0	58.3	19.4
Midvale village, Tuscarawas County	229	80.3	1.3	7.0	7.4	3.9	7.4	39.7	52.8	8.7
Midway village, Madison County	105	83.8	–	12.4	–	3.8	3.8	31.4	64.8	3.8
Mifflin village, Ashland County	55	78.2	–	9.1	1.8	10.9	21.8	23.6	54.5	20.0
Milan village	530	93.0	.4	5.5	–	1.1	4.2	25.1	70.8	.6
Erie County	388	94.3	.5	3.6	–	1.5	4.9	31.7	63.4	.8
Huron County	142	89.4	–	10.6	–	–	2.1	7.0	90.8	–
Milford city	2 596	39.7	3.0	36.4	17.6	3.2	16.4	41.6	42.0	2.6
Clermont County	2 588	39.8	3.1	36.5	17.7	2.9	16.4	41.5	42.1	2.6
Hamilton County	8	–	–	–	–	100.0	–	100.0	–	–
Milford Center village, Union County	241	73.9	2.1	5.8	11.6	6.6	4.6	25.7	69.7	7.5
Millbury village, Wood County	363	73.6	2.8	13.8	8.0	1.9	.3	20.4	79.3	–
Milledgeville village, Fayette County	44	–	22.7	4.5	61.4	11.4	29.5	27.3	43.2	13.6
Miller City village, Putnam County	61	–	32.8	36.1	31.1	–	14.8	19.7	65.6	–
Millersburg village, Holmes County	1 126	69.4	.6	25.0	3.8	1.1	15.3	42.5	42.2	12.7
Millersport village, Fairfield County	405	71.9	–	23.0	.7	4.4	5.9	25.4	68.6	8.9
Millville village, Butler County	263	30.8	9.9	33.8	23.6	1.9	4.9	24.7	70.3	.8
Milton Center village, Wood County	62	–	80.6	3.2	9.7	6.5	6.5	22.6	71.0	9.7
Miltonsburg village, Monroe County	25	68.0	8.0	12.0	–	12.0	8.0	44.0	48.0	–
Mineral City village, Tuscarawas County	223	88.3	1.8	4.5	1.8	3.6	12.1	23.3	64.6	8.1
Mineral Ridge CDP	1 335	64.5	–	22.8	7.8	4.9	3.3	32.7	64.0	3.4
Mahoning County	339	54.0	–	20.9	19.8	5.3	1.5	19.5	79.1	2.1
Trumbull County	996	68.1	–	23.5	3.7	4.7	3.9	37.2	58.8	3.8
Minerva village	1 747	83.7	.3	13.1	2.2	.6	7.3	40.9	51.7	6.7
Carroll County	800	79.4	.8	16.1	2.4	1.4	8.1	41.9	50.0	6.4
Columbiana County	–	–	–	–	–	–	–	–	–	–
Stark County	947	87.4	–	10.6	2.0	–	6.7	40.1	53.2	7.0
Minerva Park village, Franklin County	555	91.9	–	4.1	3.2	.7	2.7	25.6	71.7	–
Mingo Junction city, Jefferson County	1 725	77.0	.8	12.9	8.7	.7	13.5	35.9	50.6	3.2
Minster village, Auglaize County	900	82.6	.7	14.7	1.6	.6	2.8	30.8	66.4	1.8
Mogadore village	1 424	93.7	.6	2.1	1.9	1.7	.8	34.1	65.0	1.1
Portage County	394	92.6	–	1.8	1.8	3.8	–	33.0	67.0	2.3
Summit County	1 030	94.1	.9	2.2	1.9	.9	1.2	34.6	64.3	.7
Monfort Heights East CDP, Hamilton County	1 464	51.8	.5	44.1	3.6	–	6.2	26.1	67.7	1.6
Monfort Heights South CDP, Hamilton County	1 574	82.6	.8	7.9	7.9	.9	5.8	20.8	73.3	2.5
Monroe village	1 679	53.3	.4	37.5	6.0	2.9	4.8	25.1	70.1	1.6
Butler County	1 658	54.0	.4	37.9	5.2	2.5	4.9	24.9	70.2	1.6
Warren County	21	–	–	–	61.9	38.1	–	38.1	61.9	–
Monroeville village, Huron County	478	82.8	1.9	13.4	.4	1.5	7.7	25.5	66.7	2.9
Montezuma village, Mercer County	77	76.6	6.5	9.1	5.2	2.6	9.1	37.7	53.2	2.6
Montgomery city, Hamilton County	3 237	59.0	–	29.7	10.8	.4	1.2	13.2	85.6	.2
Montpelier village, Williams County	1 672	84.1	1.1	10.8	1.1	2.9	7.2	40.7	52.1	8.1
Montrose-Ghent CDP, Summit County	1 683	76.2	1.4	4.8	17.6	–	–	10.0	90.0	–
Moraine city, Montgomery County	2 299	59.7	10.7	20.2	8.9	.6	6.7	35.3	57.9	6.9
Moreland Hills village, Cuyahoga County	1 251	76.6	1.7	5.0	16.1	.6	.9	16.8	82.3	–
Morral village, Marion County	131	86.3	–	6.9	–	6.9	6.1	30.5	63.4	2.3
Morristown village, Belmont County	123	75.6	–	8.9	7.3	8.1	4.9	30.1	65.0	6.5
Morrow village, Warren County	397	43.8	1.8	10.3	40.6	3.5	8.6	28.5	63.0	12.8
Moscow village, Clermont County	95	–	29.5	23.2	45.3	2.1	3.2	38.9	57.9	3.2
Mount Blanchard village, Hancock County	186	86.0	3.8	9.7	–	.5	3.8	32.3	64.0	3.2
Mount Carmel CDP, Clermont County	1 647	39.5	–	32.9	24.2	3.4	4.9	40.3	54.9	3.2
Mount Cory village, Hancock County	82	–	22.0	39.0	34.1	4.9	–	8.5	91.5	2.4
Mount Eaton village, Wayne County	95	63.2	3.2	16.8	16.8	–	17.9	17.9	64.2	12.6
Mount Gilead village, Morrow County	1 167	79.5	.5	12.9	3.7	3.3	9.9	42.2	48.0	8.7
Mount Healthy city, Hamilton County	3 362	75.5	2.6	16.6	3.0	2.3	14.0	46.7	39.3	1.5
Mount Healthy Heights CDP, Hamilton County	1 252	77.3	–	19.2	2.9	.6	5.3	27.0	67.7	1.4
Mount Orab village, Brown County	746	37.7	8.0	30.3	21.0	2.9	14.3	36.2	49.5	15.5
Mount Pleasant village, Jefferson County	191	–	2.6	18.8	68.6	9.9	4.7	31.4	63.9	2.1
Mount Repose CDP, Clermont County	979	19.4	.9	57.4	22.3	–	.8	18.6	80.6	–
Mount Sterling village, Madison County	676	74.6	1.2	22.5	1.2	.6	14.1	42.3	43.6	14.5
Mount Vernon city, Knox County	5 948	78.8	.9	17.6	.6	2.1	11.7	45.3	43.1	8.5
Mount Victory village, Hardin County	224	77.7	5.8	11.2	.9	4.5	8.0	32.6	59.4	3.1
Mowrystown village, Highland County	170	–	15.3	21.2	50.0	13.5	11.2	30.0	58.8	14.7
Mulberry CDP, Clermont County	960	17.9	1.0	71.8	8.8	.5	4.2	28.8	67.1	2.1
Munroe Falls village, Summit County	1 861	88.4	.8	9.0	1.5	.3	1.4	21.1	77.5	–
Murray City village, Hocking County	204	80.9	5.4	6.4	3.9	3.4	12.7	32.8	54.4	19.1
Mutual village, Champaign County	52	–	26.9	28.8	34.6	9.6	9.6	17.3	73.1	5.8
Napoleon city, Henry County	3 485	86.9	.4	11.6	.9	.1	4.6	39.9	55.5	6.8
Nashville village, Holmes County	70	2.9	5.7	12.9	57.1	21.4	–	31.4	68.6	12.9

TIPSII [UPF] GPH539 CENSUS90 72583600 05/13/92 1:03 PM MACHINE: C DATA:CENSUS90S*PH5TIPSDA39. 04/29/92 09:58:32 TAPE: NONE FRAME: 330
TSF:CENSUS90*92. 04/29/92 14:11:16 UTF:CENSUS90*93. 04/29/92 14:11:16 META:CENSUS90S*PH5TABLES39. 04/29/92 14:40:02

Table 14. **Fuels and Equipment Characteristics: 1990**—Con.

[Data based on sample and subject to sampling variability, see text. For definitions of terms and meanings of symbols, see text]

State County Place and [In Selected States] County Subdivision	All occupied housing units	Percent with— House heating fuel: Utility gas	Bottled, tank, or LP gas	Electricity	Fuel oil, kerosene, etc.	Other or none	Vehicles available: None	1	2 or more	No telephone in unit
PLACE AND COUNTY SUBDIVISION—Con.										
Navarre village, Stark County	636	80.3	.5	12.1	5.2	1.9	9.4	41.2	49.4	3.8
Neffs CDP, Belmont County	452	50.9	–	10.8	23.2	15.0	13.1	36.3	50.7	4.4
Nellie village, Coshocton County	53	47.2	–	13.2	15.1	24.5	9.4	28.3	62.3	–
Nelsonville city, Athens County	1 812	70.2	1.8	22.4	2.3	3.3	23.3	37.9	38.9	19.5
Nevada village, Wyandot County	313	82.7	–	8.0	2.2	7.0	7.3	27.5	65.2	8.3
Neville village, Clermont County	77	2.6	41.6	15.6	27.3	13.0	15.6	31.2	53.2	5.2
New Albany village, Franklin County	600	50.2	3.7	17.5	26.0	2.7	2.5	21.5	76.0	.2
New Alexandria village, Jefferson County	98	69.4	4.1	15.3	11.2	–	10.2	30.6	59.2	7.1
Newark city, Licking County	17 802	82.9	.7	14.2	.8	1.4	10.6	38.6	50.7	7.4
New Athens village, Harrison County	139	54.7	2.2	14.4	12.9	15.8	8.6	28.8	62.6	5.0
New Bavaria village, Henry County	36	–	72.2	8.3	13.9	5.6	16.7	16.7	66.7	22.2
New Bloomington village, Marion County	101	60.4	2.0	11.9	10.9	14.9	–	47.5	52.5	7.9
New Boston village, Scioto County	1 237	74.1	.9	22.7	.6	1.7	20.0	51.7	28.4	11.9
New Bremen village, Auglaize County	923	78.4	2.8	15.5	–	3.3	3.9	36.2	59.9	1.4
Newburgh Heights village, Cuyahoga County	990	100.0	–	–	–	–	8.0	44.7	47.3	1.9
New Carlisle city, Clark County	2 234	88.3	–	10.3	.9	.5	6.4	33.8	59.8	2.1
Newcomerstown village, Tuscarawas County	1 641	77.6	2.0	14.1	4.2	2.2	13.5	42.2	44.2	10.4
New Concord village, Muskingum County	542	60.7	1.1	36.7	.4	1.1	10.7	36.2	53.1	3.3
New Holland village	317	62.8	5.4	19.2	8.2	4.4	9.1	27.4	63.4	7.3
Fayette County	41	75.6	–	9.8	9.8	4.9	–	34.1	65.9	–
Pickaway County	276	60.9	6.2	20.7	8.0	4.3	10.5	26.4	63.0	8.3
New Knoxville village, Auglaize County	329	90.3	–	5.8	.3	3.6	8.2	35.3	56.5	.9
New Lebanon village, Montgomery County	1 575	67.5	5.7	18.7	7.2	.9	8.3	32.0	59.7	5.1
New Lexington city, Perry County	1 908	73.2	1.2	20.1	1.4	4.1	13.4	41.1	45.5	9.7
New London village, Huron County	963	80.7	3.4	11.0	2.5	2.4	10.9	38.5	50.6	12.5
New Madison village, Darke County	349	79.1	.6	16.3	–	4.0	5.7	26.4	67.9	5.7
New Miami village, Butler County	825	79.8	–	11.2	8.2	.8	8.6	39.0	52.4	5.5
New Middletown village, Mahoning County	690	91.9	1.6	2.6	3.2	.7	3.2	26.2	70.6	.9
New Paris village, Preble County	725	71.9	1.4	20.3	5.8	.7	6.5	39.0	54.5	9.4
New Philadelphia city, Tuscarawas County	6 565	79.4	.4	18.4	.8	.9	9.9	38.3	51.9	5.3
New Richmond village, Clermont County	793	43.8	8.1	19.8	24.3	4.0	7.6	35.3	57.1	4.9
New Riegel village, Seneca County	116	90.5	–	6.9	1.7	.9	5.2	33.6	61.2	2.6
New Rome village, Franklin County	42	97.6	–	–	–	2.4	–	42.9	57.1	–
New Straitsville village, Perry County	313	69.0	4.5	4.8	6.7	15.0	9.6	34.2	56.2	18.5
Newton Falls city, Trumbull County	1 992	70.7	1.9	19.6	6.1	1.6	11.7	39.8	48.5	9.0
Newtonsville village, Clermont County	121	–	14.0	30.6	44.6	10.7	1.7	22.3	76.0	1.7
Newtown village, Hamilton County	573	81.2	.3	5.1	10.8	2.6	7.3	25.3	67.4	.7
New Vienna village, Clinton County	339	64.9	3.8	18.0	7.7	5.6	8.6	34.5	56.9	10.6
New Washington village, Crawford County	395	86.1	1.3	4.8	1.8	6.1	7.8	34.7	57.5	3.5
New Waterford village, Columbiana County	475	61.7	.2	25.7	5.1	7.4	5.5	34.9	59.6	6.1
New Weston village, Darke County	57	–	36.8	3.5	50.9	8.8	7.0	36.8	56.1	17.5
Ney village, Defiance County	125	41.6	8.0	11.2	32.8	6.4	5.6	28.0	66.4	3.2
Niles city, Trumbull County	8 451	88.0	.4	9.5	.3	1.7	8.4	39.4	52.2	4.0
North Baltimore village, Wood County	1 121	74.2	2.2	20.3	.6	2.6	7.0	38.9	54.1	12.0
North Bend village, Hamilton County	209	60.8	1.0	15.8	20.1	2.4	14.8	31.1	54.1	3.8
Northbrook CDP, Hamilton County	3 870	70.6	.6	26.3	.9	1.6	3.1	30.4	66.6	1.7
North Canton city, Stark County	6 291	79.3	.9	19.0	.3	.4	4.1	40.6	55.3	.5
North College Hill city, Hamilton County	4 295	82.5	.1	15.3	1.3	.8	10.8	39.2	50.0	1.3
North Fairfield village, Huron County	176	.6	29.0	5.1	53.4	11.9	3.4	28.4	68.2	5.1
Northfield village, Summit County	1 343	90.1	1.2	3.9	.6	4.2	6.9	30.0	63.1	5.3
North Folk Village CDP, Ross County	483	69.6	1.4	24.8	–	4.1	–	26.5	73.5	1.4
Northgate CDP, Hamilton County	2 563	66.6	.9	24.2	7.3	.9	5.1	18.3	76.6	.6
North Hampton village, Clark County	166	94.6	–	2.4	3.0	–	4.8	27.7	67.5	1.8
North Kingsville village, Ashtabula County	952	66.2	2.0	12.1	14.5	5.3	6.9	22.7	70.4	2.5
North Lewisburg village, Champaign County	427	–	15.5	59.7	21.1	3.7	7.5	27.2	65.3	8.4
North Madison CDP, Lake County	2 917	86.5	.3	9.7	2.8	.8	3.6	26.2	70.2	3.7
North Olmsted city, Cuyahoga County	12 657	92.9	.8	5.2	.1	1.0	4.7	30.3	65.0	.4
North Perry village, Lake County	269	93.7	–	2.2	1.5	2.6	1.1	20.8	78.1	–
North Randall village, Cuyahoga County	474	48.3	.8	45.8	–	5.1	13.5	58.9	27.6	1.3
Northridge CDP, Clark County	2 215	84.7	1.9	10.5	1.6	1.3	3.2	27.1	69.7	.5
Northridge CDP, Montgomery County	3 632	80.3	4.9	10.5	3.4	.8	16.2	34.3	49.5	7.8
North Ridgeville city, Lorain County	7 152	62.0	2.5	29.3	4.7	1.5	2.7	21.0	76.3	1.4
North Robinson village, Crawford County	77	70.1	–	13.0	14.3	2.6	–	33.8	66.2	6.5
North Royalton city, Cuyahoga County	8 771	65.2	.4	31.0	1.3	2.1	2.5	29.4	68.1	.4
North Star village, Darke County	72	2.8	36.1	37.5	13.9	9.7	2.8	26.4	70.8	6.9
Northview CDP, Montgomery County	3 702	57.0	1.1	36.7	4.6	.6	.9	23.5	75.6	.9
Northwood city, Wood County	1 939	70.6	4.1	16.6	8.4	.4	5.6	25.8	68.6	1.8
North Zanesville CDP, Muskingum County	877	79.7	1.8	16.4	2.1	–	11.4	28.3	60.3	1.1
Norton city	4 107	85.9	.6	2.5	9.5	1.5	5.0	20.9	74.0	1.1
Summit County	4 098	86.1	.6	2.5	9.3	1.5	5.1	20.7	74.2	1.1
Wayne County	9	–	–	–	100.0	–	–	100.0	–	–
Norwalk city, Huron County	5 663	78.3	.5	19.4	.9	1.0	8.2	39.9	51.9	5.8
Norwich village, Muskingum County	56	76.8	–	12.5	7.1	3.6	3.6	26.8	69.6	3.6
Norwood city, Hamilton County	9 689	89.9	.7	6.8	.3	2.3	16.0	39.7	44.3	6.2
Oak Harbor village, Ottawa County	1 053	91.3	.5	6.7	.8	.8	10.5	31.9	57.5	3.3
Oak Hill village, Jackson County	711	68.9	4.6	17.3	3.1	6.0	13.8	33.3	52.9	14.5
Oakwood village, Cuyahoga County	1 288	83.6	1.2	6.0	6.0	3.3	11.6	36.5	51.9	1.8
Oakwood city, Montgomery County	3 668	95.0	.2	4.1	.5	.2	3.1	31.8	65.0	.5
Oakwood village, Paulding County	250	2.0	15.6	40.4	36.4	5.6	7.2	28.8	64.0	13.2
Oberlin city, Lorain County	2 444	88.3	1.8	6.7	1.0	2.2	13.9	44.0	42.1	5.6
Obetz village, Franklin County	1 146	62.8	10.3	25.2	.6	1.0	3.2	31.2	65.6	3.8
Octa village, Fayette County	22	–	40.9	18.2	27.3	13.6	31.8	9.1	59.1	13.6
Ohio City village, Van Wert County	359	78.0	.6	13.9	5.3	2.2	5.3	36.8	57.9	5.8
Old Washington village, Guernsey County	102	65.7	10.8	2.0	12.7	8.8	18.6	18.6	62.7	11.8
Olmsted Falls city, Cuyahoga County	2 448	86.2	.6	11.9	.7	.6	2.4	26.8	70.8	.2
Ontario village, Richland County	1 638	69.6	1.0	19.5	7.4	2.6	4.3	34.2	61.4	2.8
Orange village, Cuyahoga County	997	88.8	.8	1.1	8.7	.6	1.4	18.4	80.2	.8
Orangeville village, Trumbull County	99	67.7	4.0	6.1	15.2	7.1	–	24.2	75.8	–
Oregon city, Lucas County	6 864	65.5	4.8	19.8	8.0	1.9	7.4	32.1	60.4	1.4
Orient village, Pickaway County	94	–	19.1	10.6	60.6	9.6	4.3	23.4	72.3	8.5
Orrville city, Wayne County	2 927	87.4	1.4	8.5	1.1	1.6	7.1	40.1	52.8	5.4
Orwell village, Ashtabula County	482	24.3	.8	38.4	34.2	2.3	9.3	45.9	44.8	6.0

TIPSII [UPF] GPH539 CENSUS90 72583600 05/13/92 1:03 PM MACHINE: C DATA:CENSUS90S*PH5TIPSDA39. 04/29/92 09:58:32 TAPE: NONE FRAME: 331
TSF:CENSUS90*92. 04/29/92 14:11:16 UTF:CENSUS90*93. 04/29/92 14:11:16 META:CENSUS90S*PH5TABLES39. 04/29/92 14:40:02

Table 14. **Fuels and Equipment Characteristics: 1990**—Con.

[Data based on sample and subject to sampling variability, see text. For definitions of terms and meanings of symbols, see text]

State County Place and [In Selected States] County Subdivision	All occupied housing units	Percent with— House heating fuel: Utility gas	Bottled, tank, or LP gas	Electricity	Fuel oil, kerosene, etc.	Other or none	Vehicles available: None	1	2 or more	No telephone in unit
PLACE AND COUNTY SUBDIVISION—Con.										
Osgood village, Darke County	88	–	50.0	26.1	19.3	4.5	2.3	21.6	76.1	4.5
Ostrander village, Delaware County	142	–	21.1	15.5	57.7	5.6	3.5	21.1	75.4	2.8
Ottawa village, Putnam County	1 496	53.5	.9	41.3	2.0	2.3	8.7	34.8	56.5	5.9
Ottawa Hills village, Lucas County	1 679	94.0	–	5.5	.4	–	1.3	18.6	80.0	–
Ottoville village, Putnam County	314	–	12.1	53.5	30.3	4.1	4.1	27.4	68.5	1.6
Otway village, Scioto County	42	–	33.3	16.7	33.3	16.7	19.0	38.1	42.9	19.0
Overlook-Page Manor CDP, Montgomery County	5 135	89.9	–	9.3	.3	.5	5.0	29.6	65.4	1.6
Owensville village, Clermont County	428	.5	8.2	58.6	29.4	3.3	19.9	39.0	41.1	6.1
Oxford city, Butler County	5 067	55.1	1.4	35.1	5.9	2.6	7.3	42.3	50.4	3.4
Painesville city, Lake County	6 118	80.6	1.5	11.9	5.0	1.0	10.7	41.7	47.6	6.7
Palestine village, Darke County	74	–	20.3	16.2	55.4	8.1	–	14.9	85.1	9.5
Pandora village, Putnam County	361	49.6	.6	44.0	4.4	1.4	4.2	36.0	59.8	1.4
Park Layne CDP, Clark County	1 583	92.0	.6	7.4	–	–	2.9	27.9	69.2	3.5
Parma city, Cuyahoga County	34 685	92.6	.5	5.8	.1	1.0	7.8	35.8	56.4	.4
Parma Heights city, Cuyahoga County	9 344	84.7	.7	12.3	–	2.3	10.5	42.2	47.3	.5
Parral village, Tuscarawas County	98	85.7	–	1.0	6.1	7.1	10.2	24.5	65.3	–
Pataskala village, Licking County	1 204	82.8	.4	14.8	.4	1.6	8.0	38.1	53.9	3.2
Patterson village, Hardin County	40	–	27.5	5.0	40.0	27.5	27.5	20.0	52.5	12.5
Paulding village, Paulding County	1 037	62.0	1.2	31.8	3.1	1.9	5.7	39.2	55.1	6.2
Payne village, Paulding County	472	75.0	.6	20.8	2.5	1.1	4.9	36.7	58.5	5.5
Peebles village, Adams County	708	.1	15.8	28.4	45.8	9.9	16.5	41.5	41.9	16.0
Pemberville village, Wood County	488	85.9	–	10.9	–	3.3	3.7	35.9	60.5	1.8
Peninsula village, Summit County	239	49.4	1.7	8.8	37.7	2.5	6.3	27.6	66.1	2.1
Pepper Pike city, Cuyahoga County	2 107	91.5	1.2	5.6	1.4	.3	–	14.0	86.0	.2
Perry village, Lake County	336	69.0	1.8	19.9	7.4	1.8	3.9	29.2	67.0	4.5
Perry Heights CDP, Stark County	3 360	88.5	1.9	6.9	2.4	.4	6.5	29.0	64.5	3.1
Perrysburg city, Wood County	4 818	84.1	.7	14.4	.6	.1	6.3	28.7	65.0	.5
Perrysville village, Ashland County	283	76.3	1.1	15.2	3.9	3.5	12.4	35.0	52.7	8.5
Phillipsburg village, Montgomery County	245	86.5	.8	11.0	.8	.8	3.3	28.2	68.6	5.3
Philo village, Muskingum County	282	85.1	1.8	8.9	.7	3.5	4.3	37.2	58.5	3.5
Pickerington village	1 895	61.4	.5	35.2	1.6	1.3	3.5	17.8	78.7	.6
Fairfield County	1 879	61.9	.2	35.0	1.6	1.3	3.5	17.9	78.6	.6
Franklin County	16	–	37.5	62.5	–	–	–	–	100.0	–
Pigeon Creek CDP, Summit County	303	90.8	–	4.6	4.6	–	–	4.0	96.0	–
Piketon village, Pike County	664	61.6	9.8	20.9	4.4	3.3	15.7	45.8	38.6	17.2
Pioneer village, Williams County	479	78.1	1.0	16.3	2.9	1.7	5.6	35.1	59.3	8.6
Piqua city, Miami County	7 753	85.2	1.0	10.9	.8	2.1	10.0	37.5	52.5	8.2
Pitsburg village, Darke County	165	–	17.6	36.4	39.4	6.7	1.8	29.7	68.5	3.6
Plain City village	887	71.3	2.9	15.2	10.0	.6	6.8	36.3	56.9	9.6
Madison County	529	68.6	1.9	19.5	9.8	.2	8.9	38.9	52.2	9.6
Union County	358	75.1	4.5	8.9	10.3	1.1	3.6	32.4	64.0	9.5
Plainfield village, Coshocton County	74	–	6.8	13.5	75.7	4.1	–	27.0	73.0	5.4
Pleasant City village, Guernsey County	176	86.9	2.3	7.4	1.1	2.3	10.2	38.6	51.1	13.1
Pleasant Grove CDP, Muskingum County	748	36.8	2.5	38.9	17.5	4.3	3.1	36.8	60.2	4.9
Pleasant Hill village, Miami County	407	76.4	.5	20.1	.5	2.5	4.4	32.4	63.1	4.2
Pleasant Plain village, Warren County	46	–	26.1	15.2	45.7	13.0	4.3	23.9	71.7	15.2
Pleasant Run CDP, Hamilton County	1 512	64.8	–	23.9	10.3	.9	1.5	19.8	78.7	.5
Pleasant Run Farm CDP, Hamilton County	1 346	58.2	–	40.8	.4	.6	.4	14.1	85.4	–
Pleasantville village, Fairfield County	321	64.2	2.2	28.3	.6	4.7	13.7	35.2	51.1	8.1
Plymouth village	699	76.3	.9	17.2	1.0	4.7	5.6	33.9	60.5	14.6
Huron County	347	66.6	.6	27.1	.6	5.2	7.2	35.7	57.1	15.0
Richland County	352	85.8	1.1	7.4	1.4	4.3	4.0	32.1	63.9	14.2
Poland village, Mahoning County	1 121	92.0	–	5.8	.5	1.7	2.4	29.3	68.2	.6
Polk village, Ashland County	115	77.4	4.3	6.1	–	12.2	–	22.6	77.4	6.1
Pomeroy village, Meigs County	899	75.3	1.1	16.0	2.2	5.3	23.9	41.8	34.3	20.5
Portage village, Wood County	169	84.0	4.7	3.6	2.4	5.3	4.7	35.5	59.8	5.9
Portage Lakes CDP, Summit County	5 417	88.3	.8	2.2	7.6	1.1	4.4	32.7	62.9	1.3
Port Clinton city, Ottawa County	2 859	82.8	.7	15.4	–	1.1	8.6	38.5	52.9	6.2
Port Jefferson village, Shelby County	133	–	36.8	9.8	40.6	12.8	3.0	34.6	62.4	7.5
Portsmouth city, Scioto County	9 638	82.3	.8	12.2	.9	3.7	21.1	43.0	35.9	13.5
Port Washington village, Tuscarawas County	200	61.5	9.0	5.0	14.0	10.5	6.5	27.0	66.5	13.5
Port William village, Clinton County	90	83.3	3.3	6.7	4.4	2.2	15.6	28.9	55.6	11.1
Potsdam village, Miami County	86	–	11.6	27.9	51.2	9.3	2.3	22.1	75.6	–
Powell village, Delaware County	708	71.3	.8	17.9	8.9	1.0	1.1	8.1	90.8	.3
Powhatan Point village, Belmont County	745	58.7	.8	21.1	13.7	5.8	13.4	41.2	45.4	10.7
Proctorville village, Lawrence County	297	71.0	1.3	22.9	3.4	1.3	19.5	43.1	37.4	14.5
Prospect village, Marion County	430	86.3	–	9.8	2.6	1.4	4.2	32.8	63.0	5.1
Put-in-Bay village, Ottawa County	58	–	13.8	50.0	36.2	–	3.4	36.2	60.3	17.2
Quaker City village, Guernsey County	223	63.7	.9	25.6	4.9	4.9	14.3	33.2	52.5	8.5
Quincy village, Logan County	237	1.3	27.0	19.0	47.7	5.1	7.2	29.5	63.3	4.2
Racine village, Meigs County	267	65.2	.7	25.8	6.4	1.9	15.0	34.8	50.2	19.1
Rarden village, Scioto County	73	–	30.1	13.7	43.8	12.3	8.2	41.1	50.7	6.8
Ravenna city, Portage County	4 941	82.7	.7	14.7	.5	1.4	12.9	38.3	48.8	6.0
Rawson village, Hancock County	170	1.2	28.8	20.0	47.1	2.9	3.5	19.4	77.1	4.7
Rayland village, Jefferson County	195	73.8	–	7.7	16.9	1.5	16.9	34.9	48.2	–
Reading city, Hamilton County	4 881	77.6	1.6	15.9	1.9	3.1	6.7	39.9	53.3	2.8
Reminderville village, Summit County	791	85.1	.3	14.3	–	.4	.4	21.9	77.7	.6
Rendville village, Perry County	11	90.9	–	–	–	9.1	36.4	36.4	27.3	9.1
Republic village, Seneca County	228	82.0	7.0	3.5	.9	6.6	7.5	29.4	63.2	7.0
Reynoldsburg city	9 990	70.4	1.0	27.8	.5	.3	3.3	32.2	64.5	1.4
Fairfield County	–	–	–	–	–	–	–	–	–	–
Franklin County	9 560	71.4	.8	27.0	.4	.4	3.5	33.2	63.4	1.5
Licking County	430	46.5	4.4	46.0	3.0	–	–	10.5	89.5	–
Richfield village, Summit County	1 138	82.6	2.0	6.8	8.1	.5	3.7	21.9	74.4	.4
Richmond village, Jefferson County	184	75.5	1.1	4.9	15.2	3.3	10.9	35.3	53.8	5.4
Richmond Heights city, Cuyahoga County	4 320	82.2	1.1	14.4	.1	2.1	2.2	45.2	52.5	.1
Richwood village, Union County	889	72.2	.7	22.9	2.0	2.1	7.4	43.6	48.9	12.5
Ridgeway village	130	67.7	7.7	3.8	3.8	16.9	5.4	33.8	60.8	10.8
Hardin County	86	69.8	3.5	5.8	–	20.9	4.7	29.1	66.3	7.0
Logan County	44	63.6	15.9	–	11.4	9.1	6.8	43.2	50.0	18.2

TIPSII [UPF] GPH539 CENSUS90 72583600 05/13/92 1:03 PM MACHINE: C DATA:CENSUS90S*PH5TIPSDA39. 04/29/92 09:58:32 TAPE: NONE FRAME: 332
TSF:CENSUS90*92. 04/29/92 14:11:16 UTF:CENSUS90*93. 04/29/92 14:11:16 META:CENSUS90S*PH5TABLES39. 04/29/92 14:40:02

Table 14. **Fuels and Equipment Characteristics: 1990**—Con.

[Data based on sample and subject to sampling variability, see text. For definitions of terms and meanings of symbols, see text]

State County Place and [In Selected States] County Subdivision	All occupied housing units	Percent with— House heating fuel: Utility gas	Bottled, tank, or LP gas	Electricity	Fuel oil, kerosene, etc.	Other or none	Vehicles available: None	1	2 or more	No telephone in unit
PLACE AND COUNTY SUBDIVISION—Con.										
Rio Grande village, Gallia County	244	54.1	–	36.5	7.4	2.0	11.1	48.8	40.2	11.1
Ripley village, Brown County	770	69.2	3.8	11.2	12.1	3.8	20.9	36.9	42.2	14.3
Risingsun village, Wood County	232	93.1	1.3	2.2	.9	2.6	3.4	37.5	59.1	9.5
Rittman city	2 253	81.7	.4	13.2	2.0	2.8	8.5	32.8	58.6	8.5
Medina County	35	82.9	–	17.1	–	–	–	37.1	62.9	–
Wayne County	2 218	81.7	.4	13.1	2.0	2.9	8.7	32.8	58.6	8.7
Riverlea village, Franklin County	211	94.3	–	4.7	–	.9	4.7	24.2	71.1	–
Riverside village, Montgomery County	786	58.8	1.7	38.0	1.3	.3	6.9	53.2	39.9	2.3
Roaming Shores village, Ashtabula County	285	–	18.6	49.1	23.9	8.4	1.4	35.1	63.5	2.8
Rochester village, Lorain County	69	–	27.5	8.7	24.6	39.1	10.1	24.6	65.2	2.9
Rock Creek village, Ashtabula County	191	–	6.3	6.8	71.7	15.2	5.8	27.7	66.5	4.7
Rockford village, Mercer County	441	63.7	2.5	25.4	6.8	1.6	5.0	40.8	54.2	7.0
Rocky Ridge village, Ottawa County	150	3.3	70.7	5.3	14.7	6.0	5.3	16.7	78.0	10.0
Rocky River city, Cuyahoga County	9 276	89.8	.9	7.9	.2	1.3	9.4	39.4	51.1	–
Rogers village, Columbiana County	87	–	3.4	6.9	70.1	19.5	11.5	29.9	58.6	–
Rome village, Adams County	45	–	28.9	22.2	24.4	24.4	17.8	26.7	55.6	24.4
Rosemount CDP, Scioto County	801	47.3	.6	32.8	13.6	5.6	5.5	41.3	53.2	1.6
Roseville village	677	89.4	.3	5.8	1.6	3.0	14.9	35.7	49.3	12.0
Muskingum County	325	89.8	–	5.2	1.8	3.1	15.1	36.6	48.3	12.6
Perry County	352	88.9	.6	6.3	1.4	2.8	14.8	34.9	50.3	11.4
Ross CDP, Butler County	731	33.1	1.0	33.1	28.2	4.7	5.2	22.6	72.2	3.7
Rossburg village, Darke County	84	2.4	11.9	23.8	56.0	6.0	6.0	28.6	65.5	2.4
Rossford city, Wood County	2 358	78.2	.4	19.3	1.3	.8	6.4	35.7	57.9	.9
Roswell village, Tuscarawas County	84	–	13.1	4.8	73.8	8.3	6.0	48.8	45.2	22.6
Rushsylvania village, Logan County	197	2.0	35.0	18.8	32.5	11.7	2.5	29.9	67.5	10.2
Rushville village, Fairfield County	75	72.0	2.7	–	4.0	21.3	2.7	24.0	73.3	13.3
Russells Point village, Logan County	676	66.3	.6	31.7	.3	1.2	13.0	46.4	40.5	18.2
Russellville village, Brown County	195	1.5	36.4	20.0	33.8	8.2	12.8	34.4	52.8	13.3
Russia village, Shelby County	141	71.6	2.8	17.7	4.3	3.5	5.0	29.1	66.0	–
Rutland village, Meigs County	186	55.4	–	26.9	3.8	14.0	8.6	44.6	46.8	11.8
Sabina village, Clinton County	1 039	71.2	6.1	16.9	2.3	3.5	8.7	40.8	50.5	10.8
St. Bernard city, Hamilton County	2 215	87.6	1.0	9.9	.5	1.0	18.8	37.7	43.5	1.5
St. Clairsville city, Belmont County	2 159	72.7	.2	24.2	2.4	.5	8.1	36.4	55.5	1.9
St. Henry village, Mercer County	586	46.6	1.4	32.6	15.4	4.1	4.6	23.9	71.5	1.2
St. Louisville village, Licking County	124	99.2	–	–	–	.8	2.4	20.2	77.4	.8
St. Martin village, Brown County	38	–	31.6	18.4	39.5	10.5	7.9	36.8	55.3	7.9
St. Marys city, Auglaize County	3 118	79.3	.6	17.1	1.1	1.9	5.8	38.6	55.7	7.3
St. Paris village, Champaign County	675	55.9	3.6	20.9	16.4	3.3	7.3	34.1	58.7	5.9
Salem city, Columbiana County	5 009	86.1	.5	10.0	.7	2.7	11.7	37.9	50.4	6.5
Salesville village, Guernsey County	22	72.7	–	9.1	–	18.2	27.3	40.9	31.8	–
Salineville village	569	61.5	.9	14.2	12.1	11.2	16.2	34.6	49.2	9.3
Columbiana County	569	61.5	.9	14.2	12.1	11.2	16.2	34.6	49.2	9.3
Jefferson County	–	–	–	–	–	–	–	–	–	–
Sandusky city, Erie County	12 059	85.7	1.1	10.7	.4	2.2	10.9	43.8	45.2	7.5
Sandusky South CDP, Erie County	2 074	83.6	.8	13.8	.7	1.1	3.3	29.1	67.6	.7
Sarahsville village, Noble County	53	84.9	–	3.8	–	11.3	7.5	30.2	62.3	7.5
Sardinia village, Brown County	288	2.4	31.6	28.5	32.3	5.2	18.8	29.2	52.1	10.8
Savannah village, Ashland County	129	78.3	–	2.3	6.2	13.2	10.9	27.1	62.0	9.3
Scio village, Harrison County	362	70.2	1.4	20.7	4.4	3.3	12.2	51.1	36.7	7.7
Sciotodale CDP, Scioto County	410	75.9	5.1	9.8	5.4	3.9	4.9	30.5	64.6	7.8
Scott village	125	60.0	3.2	15.2	14.4	7.2	7.2	27.2	65.6	13.6
Paulding County	51	70.6	–	11.8	13.7	3.9	7.8	23.5	68.6	11.8
Van Wert County	74	52.7	5.4	17.6	14.9	9.5	6.8	29.7	63.5	14.9
Seaman village, Adams County	372	–	30.4	22.0	41.1	6.5	13.7	40.1	46.2	16.9
Sebring city, Mahoning County	1 719	84.8	.6	10.4	2.9	1.3	13.1	42.8	44.0	10.0
Senecaville village, Guernsey County	167	76.6	3.6	6.6	5.4	7.8	13.8	27.5	58.7	6.6
Seven Hills city, Cuyahoga County	4 537	97.4	.2	2.2	.2	–	4.3	26.3	69.4	.1
Seven Mile village, Butler County	301	48.5	–	12.0	36.9	2.7	8.3	24.9	66.8	1.3
Seville village, Medina County	633	83.4	.8	8.8	5.8	1.1	4.3	28.4	67.3	3.0
Shadyside village, Belmont County	1 727	82.0	–	15.1	1.0	1.9	10.2	40.4	49.4	.9
Shaker Heights city, Cuyahoga County	12 648	92.0	.8	5.6	.4	1.1	6.0	39.1	54.9	.5
Sharonville city	5 475	73.4	.7	19.5	3.9	2.4	4.5	34.3	61.2	1.0
Butler County	738	86.2	–	12.1	1.8	–	1.6	34.6	63.8	–
Hamilton County	4 737	71.4	.8	20.6	4.3	2.8	5.0	34.3	60.8	1.2
Shawnee village, Perry County	271	73.8	1.5	11.4	2.6	10.7	9.6	36.5	53.9	12.2
Shawnee Hills village, Delaware County	171	35.1	–	28.1	31.6	5.3	1.8	28.1	70.2	1.8
Shawnee Hills CDP, Greene County	727	1.0	7.6	67.3	9.9	14.3	2.2	12.8	85.0	.8
Sheffield village, Lorain County	673	48.0	6.2	31.9	10.5	3.3	2.4	20.1	77.6	.7
Sheffield Lake city, Lorain County	3 417	81.0	.7	13.7	.9	3.6	2.7	27.7	69.6	1.0
Shelby city, Richland County	3 847	80.5	1.5	14.1	3.1	.8	10.4	38.0	51.7	7.5
Sherrodsville village, Carroll County	102	2.0	3.9	11.8	76.5	5.9	7.8	23.5	68.6	–
Sherwood CDP, Hamilton County	1 206	78.3	.7	11.5	9.5	–	.5	19.1	80.4	–
Sherwood village, Defiance County	294	.7	25.5	31.6	34.7	7.5	5.4	27.9	66.7	4.1
Shiloh CDP, Montgomery County	5 825	77.2	1.6	18.8	1.0	1.3	8.4	43.1	48.5	1.5
Shiloh village, Richland County	244	82.8	.8	3.3	1.6	11.5	5.3	20.9	73.8	12.7
Shreve village, Wayne County	616	79.4	–	15.3	2.4	2.9	9.1	34.6	56.3	5.5
Sidney city, Shelby County	7 044	73.9	.8	24.2	.3	.8	8.6	37.1	54.3	7.2
Silver Lake village, Summit County	1 234	87.0	–	13.0	–	–	2.3	26.0	71.7	.3
Silverton city, Hamilton County	2 568	82.6	.3	12.4	1.3	3.3	12.8	44.8	42.4	1.6
Sinking Spring village, Highland County	65	–	6.2	13.8	56.9	23.1	9.2	26.2	64.6	24.6
Smithfield village, Jefferson County	295	–	.3	19.7	71.5	8.5	11.9	41.7	46.4	5.4
Smithville village, Wayne County	520	79.8	.4	16.3	1.0	2.5	2.7	33.3	64.0	2.7
Solon city, Cuyahoga County	6 341	90.2	.4	7.2	1.9	.3	2.6	19.7	77.7	.4
Somerset village, Perry County	554	77.1	3.4	12.1	3.8	3.6	16.8	33.6	49.6	7.0
Somerville village, Butler County	102	–	2.0	7.8	86.3	3.9	3.9	21.6	74.5	15.7

TIPSII [UPF] GPH539 CENSUS90 72583600 05/13/92 1:03 PM MACHINE: C DATA:CENSUS90S*PH5TIPSDA39. 04/29/92 09:58:32 TAPE: NONE FRAME: 333
TSF:CENSUS90*92. 04/29/92 14:11:16 UTF:CENSUS90*93. 04/29/92 14:11:16 META:CENSUS90S*PH5TABLES39. 04/29/92 14:40:02

Table 14. **Fuels and Equipment Characteristics: 1990**—Con.

[Data based on sample and subject to sampling variability, see text. For definitions of terms and meanings of symbols, see text]

State County Place and [In Selected States] County Subdivision	All occupied housing units	Percent with— House heating fuel: Utility gas	Bottled, tank, or LP gas	Electricity	Fuel oil, kerosene, etc.	Other or none	Vehicles available: None	1	2 or more	No telephone in unit
PLACE AND COUNTY SUBDIVISION—Con.										
South Amherst village, Lorain County	600	88.3	.7	6.2	1.2	3.7	.5	18.8	80.7	.8
South Bloomfield village, Pickaway County	339	61.4	5.0	27.4	3.8	2.4	2.9	31.6	65.5	7.1
South Canal CDP, Trumbull County	469	72.3	2.8	1.5	19.4	4.1	1.5	26.4	72.1	3.0
South Charleston village, Clark County	654	73.1	1.8	21.4	1.4	2.3	12.2	35.6	52.1	6.3
South Euclid city, Cuyahoga County	9 388	97.9	.3	1.3	.2	.3	7.5	34.4	58.1	.2
South Lebanon village, Warren County	919	50.8	15.7	9.4	21.4	2.7	5.9	34.5	59.6	14.5
South Middletown CDP, Butler County	1 199	85.0	.6	5.8	7.2	1.5	6.1	31.7	62.2	13.7
South Point village, Lawrence County	1 398	52.9	1.1	44.8	.4	.9	4.4	27.9	67.7	11.3
South Russell village, Geauga County	1 144	82.6	1.0	4.4	11.5	.4	.5	15.1	84.4	–
South Salem village, Ross County	72	–	29.2	8.3	23.6	38.9	9.7	31.9	58.3	11.1
South Solon village, Madison County	156	88.5	2.6	9.0	–	–	5.8	33.3	60.9	11.5
South Vienna village, Clark County	184	69.0	2.7	7.1	15.8	5.4	3.8	21.7	74.5	–
South Webster village, Scioto County	306	68.3	2.0	13.4	3.6	12.7	12.7	34.6	52.6	7.8
South Zanesville village, Muskingum County	795	70.1	1.4	24.5	2.1	1.9	9.4	34.1	56.5	2.9
Sparta village, Morrow County	71	84.5	–	8.5	4.2	2.8	2.8	19.7	77.5	7.0
Spencer village, Medina County	252	90.5	1.2	2.0	3.2	3.2	1.6	29.0	69.4	4.8
Spencerville village, Allen County	821	68.0	1.5	23.4	5.1	2.1	6.3	34.6	59.1	4.3
Springboro city	2 221	55.6	.9	41.1	1.3	1.2	2.4	16.7	80.9	1.7
Montgomery County	–	–	–	–	–	–	–	–	–	–
Warren County	2 221	55.6	.9	41.1	1.3	1.2	2.4	16.7	80.9	1.7
Springdale city, Hamilton County	4 235	64.8	.5	30.2	3.9	.6	6.3	33.6	60.1	.7
Springfield city, Clark County	27 247	89.4	.7	8.2	.6	1.1	14.3	40.9	44.8	8.9
Spring Valley village, Greene County	189	71.4	2.1	9.5	8.5	8.5	2.6	18.5	78.8	2.1
Stafford village, Monroe County	34	85.3	–	5.9	–	8.8	11.8	23.5	64.7	–
Steubenville city, Jefferson County	8 979	81.3	.8	14.0	2.1	1.8	22.5	41.0	36.5	5.8
Stockport village, Morgan County	214	69.2	–	20.1	–	10.7	14.5	35.5	50.0	9.8
Stone Creek village, Tuscarawas County	65	69.2	–	12.3	3.1	15.4	9.2	26.2	64.6	4.6
Stony Prairie CDP, Sandusky County	537	90.1	3.4	4.7	.7	1.1	6.3	31.1	62.6	4.8
Stoutsville village, Fairfield County	187	85.0	2.7	5.3	.5	6.4	7.0	23.5	69.5	7.5
Stow city, Summit County	10 086	86.3	.9	8.7	2.8	1.4	3.2	26.9	69.9	.3
Strasburg village, Tuscarawas County	830	65.1	.5	29.6	3.5	1.3	7.6	33.6	58.8	4.1
Stratton village, Jefferson County	128	49.2	2.3	35.9	7.8	4.7	7.8	55.5	36.7	–
Streetsboro city, Portage County	3 587	68.6	2.8	15.0	11.0	2.6	3.0	27.1	69.8	2.1
Strongsville city, Cuyahoga County	12 284	61.8	.5	34.5	1.7	1.6	2.3	21.2	76.6	.5
Struthers city, Mahoning County	4 760	95.2	.5	2.8	.6	1.0	9.0	39.6	51.4	3.4
Stryker village, Williams County	543	78.3	1.5	15.1	.7	4.4	5.3	32.8	61.9	5.3
Sugar Bush Knolls village, Portage County	67	79.1	–	10.4	10.4	–	3.0	7.5	89.6	–
Sugarcreek village, Tuscarawas County	807	71.9	.2	20.4	2.6	4.8	7.8	30.0	62.2	6.2
Sugar Grove village, Fairfield County	162	85.2	1.2	8.6	1.2	3.7	4.9	34.0	61.1	8.6
Summerfield village, Noble County	108	84.3	1.9	4.6	3.7	5.6	12.0	42.6	45.4	1.9
Summerside CDP, Clermont County	1 645	46.6	2.1	40.5	8.0	2.8	1.9	30.7	67.4	2.6
Summit Station CDP, Licking County	479	68.5	1.3	18.4	1.3	10.6	1.0	20.3	78.7	–
Summitville village, Columbiana County	50	66.0	–	–	18.0	16.0	–	24.0	76.0	2.0
Sunbury village, Delaware County	756	74.6	.5	19.8	3.4	1.6	7.0	33.2	59.8	1.9
Swanton village	1 206	85.0	.7	10.8	2.4	1.1	6.5	23.6	69.9	3.6
Fulton County	1 134	84.5	.8	11.5	2.1	1.1	6.1	22.9	71.0	3.2
Lucas County	72	93.1	–	–	6.9	–	12.5	34.7	52.8	9.7
Sycamore village, Wyandot County	364	90.7	–	4.1	.5	4.7	7.7	34.1	58.2	3.6
Sylvania city, Lucas County	6 313	83.1	.7	14.0	1.5	.6	4.9	30.0	65.0	1.5
Syracuse village, Meigs County	307	58.6	3.9	27.4	4.6	5.5	10.7	30.0	59.3	3.3
Tallmadge city, Summit County	5 608	90.2	.3	5.3	2.7	1.6	4.4	26.2	69.4	.9
Tarlton village, Pickaway County	117	87.2	–	4.3	6.8	1.7	12.8	35.0	52.1	9.4
Terrace Park village, Hamilton County	759	72.2	.4	8.6	18.8	–	.3	22.1	77.6	.5
The Plains CDP, Athens County	1 078	59.7	5.7	30.5	.8	3.2	11.4	41.8	46.8	8.8
The Village of Indian Hill city, Hamilton County	1 887	37.5	4.3	17.8	40.0	.4	1.0	10.9	88.1	.5
Thornville village, Perry County	272	78.7	.7	17.3	1.8	1.5	7.7	22.8	69.5	2.6
Thurston village, Fairfield County	173	87.9	–	9.2	1.7	1.2	5.8	28.3	65.9	8.1
Tiffin city, Seneca County	7 009	83.6	.7	14.1	.8	.8	10.4	37.6	52.0	4.8
Tiltonsville village, Jefferson County	664	85.1	1.1	11.9	1.7	.3	19.0	40.4	40.7	4.8
Timberlake village, Lake County	299	90.3	–	4.3	5.4	–	2.7	23.7	73.6	–
Tipp City city, Miami County	2 470	71.3	.3	26.4	1.3	.6	7.0	35.0	58.1	2.6
Tiro village, Crawford County	93	90.3	1.1	2.2	–	6.5	4.3	33.3	62.4	6.5
Toledo city, Lucas County	130 883	82.8	.9	13.1	2.1	1.1	14.8	39.6	45.6	5.5
Tontogany village, Wood County	138	87.0	5.1	2.9	5.1	–	–	34.8	65.2	2.9
Toronto city, Jefferson County	2 510	77.5	–	18.7	2.6	1.2	16.0	35.7	48.3	3.3
Tremont City village, Clark County	191	72.8	–	11.0	12.0	4.2	5.8	23.0	71.2	5.8
Trenton city, Butler County	2 187	58.3	.2	24.6	16.3	.6	2.4	25.3	72.3	4.9
Trimble village, Athens County	165	68.5	7.9	.6	3.6	19.4	9.1	36.4	54.5	15.8
Trotwood city, Montgomery County	3 604	65.4	1.2	31.1	1.9	.3	7.7	38.7	53.7	2.6
Troy city, Miami County	7 649	76.4	.5	20.9	.7	1.4	7.6	36.6	55.7	6.1
Turnpike Interchange CDP, Trumbull County	434	17.1	9.7	3.2	65.9	4.1	1.2	19.4	79.5	5.1
Turpin Hills CDP, Hamilton County	1 651	53.1	.6	39.6	4.3	2.5	.8	18.8	80.3	–
Tuscarawas village, Tuscarawas County	334	83.5	1.2	11.7	1.8	1.8	6.6	25.4	68.0	4.5
Twinsburg city, Summit County	3 722	88.4	.7	6.7	2.2	1.9	3.4	29.2	67.5	.5
Uhrichsville city, Tuscarawas County	2 175	83.9	.3	13.0	.8	2.1	13.3	42.9	43.8	9.8
Union city, Montgomery County	1 804	65.4	.6	32.5	.7	.8	.8	25.2	74.0	1.4
Union City village, Darke County	750	72.9	1.7	20.7	2.3	2.4	13.2	42.3	44.5	16.4
Uniontown CDP, Stark County	1 167	78.5	–	2.0	18.2	1.4	1.9	24.5	73.6	–
Unionville Center village, Union County	87	–	25.3	26.4	39.1	9.2	3.4	25.3	71.3	6.9
Uniopolis village, Auglaize County	95	–	41.1	13.7	38.9	6.3	5.3	23.2	71.6	–
University Heights city, Cuyahoga County	5 151	95.0	1.0	3.9	–	.1	7.8	31.6	60.5	.2
Upper Arlington city, Franklin County	13 956	92.2	.5	6.4	.6	.2	4.1	31.3	64.6	.1
Upper Sandusky city, Wyandot County	2 396	68.6	2.1	27.2	1.5	.6	8.7	39.2	52.1	8.0
Urbana city, Champaign County	4 513	79.0	1.9	15.4	2.8	.9	11.5	37.2	51.3	7.4
Urbancrest village, Franklin County	310	41.9	1.3	52.9	3.2	.6	33.9	44.5	21.6	15.5
Utica village	804	60.7	6.6	21.8	3.5	7.5	13.9	28.1	58.0	7.5
Knox County	9	–	–	–	100.0	–	–	–	100.0	–
Licking County	795	61.4	6.7	22.0	2.4	7.5	14.1	28.4	57.5	7.5
Valley Hi village, Logan County	90	4.4	60.0	23.3	6.7	5.6	–	35.6	64.4	8.9
Valley View village, Cuyahoga County	676	86.1	1.3	2.2	8.7	1.6	3.6	14.2	82.2	.6
Valleyview village, Franklin County	263	98.5	–	–	–	1.5	4.9	39.5	55.5	.8
Van Buren village, Hancock County	114	92.1	4.4	–	–	3.5	–	38.6	61.4	–
Vandalia city, Montgomery County	5 709	59.2	.6	36.5	2.5	1.3	4.5	31.7	63.8	1.5

TIPSII [UPF] GPH539 CENSUS90 72583600 05/13/92 1:03 PM MACHINE: C DATA:CENSUS90S*PH5TIPSDA39. 04/29/92 09:58:32 TAPE: NONE FRAME: 334
TSF:CENSUS90*92. 04/29/92 14:11:16 UTF:CENSUS90*93. 04/29/92 14:11:16 META:CENSUS90S*PH5TABLES39. 04/29/92 14:40:02

Table 14. **Fuels and Equipment Characteristics: 1990**—Con.

[Data based on sample and subject to sampling variability, see text. For definitions of terms and meanings of symbols, see text]

State County Place and [In Selected States] County Subdivision	All occupied housing units	Percent with— House heating fuel: Utility gas	Bottled, tank, or LP gas	Electricity	Fuel oil, kerosene, etc.	Other or none	Vehicles available: None	1	2 or more	No telephone in unit
PLACE AND COUNTY SUBDIVISION—Con.										
Vanlue village, Hancock County	133	85.7	1.5	8.3	–	4.5	3.0	33.1	63.9	3.0
Van Wert city, Van Wert County	4 389	70.8	1.2	24.5	2.6	.9	7.2	37.9	54.9	6.0
Venedocia village, Van Wert County	56	–	33.9	30.4	25.0	10.7	–	55.4	44.6	16.1
Vermilion city	3 974	71.1	2.2	20.2	2.6	3.9	4.0	24.5	71.5	1.6
Erie County	1 998	86.5	.5	9.8	–	3.3	2.9	24.1	73.1	1.4
Lorain County	1 976	55.6	3.9	30.7	5.3	4.6	5.1	24.9	70.0	1.8
Verona village	161	77.0	1.2	14.9	1.9	5.0	1.2	18.6	80.1	8.7
Montgomery County	29	82.8	–	17.2	–	–	–	27.6	72.4	–
Preble County	132	75.8	1.5	14.4	2.3	6.1	1.5	16.7	81.8	10.6
Versailles village, Darke County	948	74.9	.9	21.4	1.1	1.7	9.5	34.7	55.8	4.9
Vienna Center CDP, Trumbull County	357	86.6	1.1	2.2	6.7	3.4	4.5	16.8	78.7	1.1
Vinton village, Gallia County	109	–	18.3	11.9	56.0	13.8	22.0	31.2	46.8	15.6
Wadsworth city, Medina County	6 037	90.3	.2	6.9	1.3	1.2	6.0	32.3	61.7	2.1
Waite Hill village, Lake County	169	29.6	1.2	12.4	54.4	2.4	1.2	12.4	86.4	–
Wakeman village, Huron County	324	78.1	1.2	8.6	8.0	4.0	4.3	28.7	67.0	2.2
Walbridge village, Wood County	1 079	84.9	1.6	12.1	.7	.6	4.3	38.2	57.6	–
Waldo village, Marion County	143	84.6	–	13.3	2.1	–	3.5	33.6	62.9	3.5
Walton Hills village, Cuyahoga County	825	90.3	–	1.8	7.4	.5	2.7	16.2	81.1	–
Wapakoneta city, Auglaize County	3 537	73.3	1.0	22.3	2.0	1.5	7.6	36.2	56.2	3.7
Warren city, Trumbull County	20 314	91.7	1.0	5.6	.2	1.5	12.8	43.6	43.7	6.3
Warrensville Heights city, Cuyahoga County	6 403	80.2	1.6	16.6	.4	1.2	11.5	50.4	38.1	1.6
Warsaw village, Coshocton County	252	62.3	–	25.8	8.7	3.2	7.5	27.0	65.5	4.0
Washington city, Fayette County	5 087	75.9	.7	21.9	.5	1.0	14.2	40.6	45.2	12.1
Washingtonville village	328	85.7	3.0	2.4	5.8	3.0	4.0	32.0	64.0	4.6
Columbiana County	179	84.9	3.9	3.9	5.0	2.2	1.7	36.9	61.5	5.6
Mahoning County	149	86.6	2.0	.7	6.7	4.0	6.7	26.2	67.1	3.4
Waterville village, Lucas County	1 500	81.9	1.5	14.3	.8	1.4	1.7	24.1	74.2	.9
Wauseon city, Fulton County	2 325	83.0	.9	13.5	1.6	1.0	6.8	40.5	52.7	6.7
Waverly City city, Pike County	1 936	73.6	2.1	20.0	2.2	2.1	16.1	40.5	43.4	5.8
Wayne village, Wood County	301	84.4	1.0	10.6	2.0	2.0	5.0	29.9	65.1	10.6
Wayne Lakes village, Darke County	248	.4	21.4	51.2	18.1	8.9	3.2	30.2	66.5	.8
Waynesburg village, Stark County	396	89.6	1.5	3.5	2.3	3.0	6.1	41.9	52.0	7.3
Waynesfield village, Auglaize County	321	5.3	57.3	6.5	24.0	6.9	8.4	31.5	60.1	8.7
Waynesville village, Warren County	692	64.2	.3	30.5	2.2	2.9	6.1	25.9	68.1	3.5
Wellington village, Lorain County	1 549	85.0	.6	11.8	1.4	1.2	7.4	35.9	56.7	7.9
Wellston city, Jackson County	2 290	78.9	1.0	13.2	1.1	5.9	15.8	35.2	49.0	12.2
Wellsville city, Columbiana County	1 816	80.1	–	13.1	4.1	2.7	16.6	44.9	38.4	8.8
West Alexandria village, Preble County	546	74.2	–	22.9	1.5	1.5	5.9	33.3	60.8	6.0
West Carrollton City city, Montgomery County	6 022	64.4	1.9	30.2	2.7	.8	5.1	34.0	60.9	1.7
West Elkton village, Preble County	68	–	17.6	7.4	66.2	8.8	–	30.9	69.1	–
Westerville city	10 151	70.4	.2	27.7	1.2	.4	4.1	23.1	72.8	1.0
Delaware County	330	73.9	–	17.3	8.8	–	3.3	3.0	93.6	1.8
Franklin County	9 821	70.3	.2	28.1	.9	.4	4.1	23.8	72.2	.9
West Farmington village, Trumbull County	174	21.8	2.3	12.6	52.9	10.3	6.9	29.9	63.2	8.0
Westfield Center village, Medina County	306	86.3	–	7.8	4.2	1.6	–	25.8	74.2	3.9
West Hill CDP, Trumbull County	1 056	91.4	.7	4.3	2.1	1.6	8.7	36.5	54.8	4.5
West Lafayette village, Coshocton County	853	64.2	1.9	27.7	4.9	1.3	8.3	38.0	53.7	6.1
Westlake city, Cuyahoga County	10 262	74.7	.7	23.3	.7	.5	2.9	32.8	64.3	.3
West Leipsic village, Putnam County	86	62.8	8.1	20.9	8.1	–	4.7	34.9	60.5	3.5
West Liberty village, Logan County	627	75.4	1.4	16.4	4.5	2.2	4.5	35.6	60.0	5.4
West Manchester village, Preble County	160	79.4	1.3	13.1	3.8	2.5	5.0	32.5	62.5	10.0
West Mansfield village, Logan County	288	–	15.3	24.7	51.7	8.3	6.9	29.2	63.9	3.5
West Millgrove village, Wood County	62	61.3	12.9	14.5	6.5	4.8	–	30.6	69.4	4.8
West Milton village, Miami County	1 718	72.5	.3	25.4	.3	1.4	7.9	30.5	61.6	5.1
Weston village, Wood County	613	85.0	1.8	10.8	1.1	1.3	5.4	35.2	59.4	8.2
West Portsmouth CDP, Scioto County	1 318	1.5	16.3	26.3	43.2	12.6	10.2	37.3	52.5	11.7
West Rushville village, Fairfield County	47	66.0	4.3	4.3	–	25.5	4.3	23.4	72.3	–
West Salem village, Wayne County	546	60.8	13.7	18.9	3.8	2.7	5.3	32.6	62.1	13.6
West Union village, Adams County	1 194	57.0	5.3	21.9	11.6	4.2	18.0	41.0	41.0	20.7
West Unity village, Williams County	651	75.4	3.8	15.1	1.8	3.8	6.9	37.9	55.1	7.1
Wharton village, Wyandot County	140	87.1	–	2.9	2.1	7.9	5.7	27.9	66.4	7.1
Wheelersburg CDP, Scioto County	1 953	63.3	–	34.6	1.5	.6	5.0	39.8	55.1	5.3
Whitehall city, Franklin County	8 635	90.4	2.3	5.5	1.1	.7	9.6	43.1	47.3	2.8
Whitehouse village, Lucas County	870	78.5	.7	16.2	2.6	2.0	5.4	27.4	67.2	.7
White Oak CDP, Hamilton County	4 705	72.1	.9	21.6	2.5	3.0	4.2	36.8	59.0	1.5
White Oak East CDP, Hamilton County	1 410	76.5	–	19.9	2.3	1.2	8.0	30.1	61.8	.4
White Oak West CDP, Hamilton County	1 006	70.8	2.1	25.7	1.4	–	1.1	23.8	75.1	–
Wickliffe city, Lake County	5 533	95.5	.1	1.5	2.5	.4	4.1	33.2	62.7	.6
Wilberforce CDP, Greene County	216	73.6	2.3	11.6	12.5	–	9.3	33.8	56.9	5.6
Wilkesville village, Vinton County	72	–	36.1	20.8	16.7	26.4	25.0	20.8	54.2	5.6
Willard city, Huron County	2 307	72.7	1.3	25.3	.3	.4	9.8	44.5	45.7	10.2
Williamsburg village, Clermont County	900	56.6	2.2	21.8	13.8	5.7	10.2	38.1	51.7	10.3
Williamsport village, Pickaway County	310	88.7	2.3	5.5	1.0	2.6	10.0	20.3	69.7	11.6
Willoughby city, Lake County	8 732	79.9	.9	13.6	3.1	2.5	6.5	38.3	55.3	.4
Willoughby Hills city, Lake County	4 019	80.7	1.0	13.4	4.0	.9	3.9	42.6	53.5	.1
Willowick city, Lake County	6 072	94.7	1.2	2.9	.4	.8	5.1	34.1	60.8	1.0
Willshire village, Van Wert County	216	81.0	.9	12.0	4.6	1.4	4.6	32.9	62.5	6.0
Wilmington city, Clinton County	4 430	68.5	2.0	26.1	1.9	1.4	12.5	38.4	49.1	8.6
Wilmot village, Stark County	103	78.6	–	10.7	1.9	8.7	3.9	32.0	64.1	2.9
Wilson village	46	80.4	2.2	10.9	–	6.5	–	15.2	84.8	–
Belmont County	9	–	11.1	55.6	–	33.3	–	33.3	66.7	–
Monroe County	37	100.0	–	–	–	–	–	10.8	89.2	–
Winchester village, Adams County	398	.8	27.1	35.4	27.9	8.8	9.3	37.9	52.8	11.8
Windham village, Portage County	946	83.4	.8	12.4	2.6	.7	13.3	33.9	52.7	21.5
Wintersville village, Jefferson County	1 641	67.0	–	24.6	7.7	.6	6.9	35.4	57.7	.4
Withamsville CDP, Clermont County	1 111	33.8	1.5	35.3	28.6	.7	4.9	31.5	63.6	1.5
Woodbourne-Hyde Park CDP, Montgomery County	2 979	85.4	.2	12.5	1.3	.6	1.4	18.2	80.4	.2
Woodlawn village, Hamilton County	979	52.8	1.8	30.4	14.9	–	7.8	36.4	55.9	3.3
Woodmere village, Cuyahoga County	461	68.1	2.2	25.8	.2	3.7	6.5	55.7	37.7	3.0
Woodsfield village, Monroe County	1 157	86.9	1.0	10.5	.5	1.1	12.7	38.5	48.7	4.2

TIPSII [UPF] GPH539 CENSUS90 72583600 05/13/92 1:03 PM MACHINE: C DATA:CENSUS90S*PH5TIPSDA39. 04/29/92 09:58:32 TAPE: NONE FRAME: 335
TSF:CENSUS90*92. 04/29/92 14:11:16 UTF:CENSUS90*93. 04/29/92 14:11:16 META:CENSUS90S*PH5TABLES39. 04/29/92 14:40:02

Table 14. **Fuels and Equipment Characteristics: 1990**—Con.

[Data based on sample and subject to sampling variability, see text. For definitions of terms and meanings of symbols, see text]

State County Place and [In Selected States] County Subdivision	All occupied housing units	Percent with— House heating fuel: Utility gas	Bottled, tank, or LP gas	Electricity	Fuel oil, kerosene, etc.	Other or none	Vehicles available: None	1	2 or more	No telephone in unit
PLACE AND COUNTY SUBDIVISION—Con.										
Woodstock village, Champaign County	95	–	27.4	16.8	51.6	4.2	2.1	42.1	55.8	16.8
Woodville village, Sandusky County	727	97.1	.3	2.2	.3	.1	3.6	32.0	64.4	2.5
Wooster city, Wayne County	8 599	79.7	1.0	16.6	1.1	1.5	11.6	38.6	49.8	4.3
Worthington city, Franklin County	5 578	87.7	.3	10.5	.9	.5	4.1	26.6	69.3	.2
Wren village, Van Wert County	67	3.0	25.4	25.4	40.3	6.0	–	37.3	62.7	4.5
Wright-Patterson AFB CDP	2 236	65.7	3.5	29.2	.3	1.4	.5	28.3	71.2	.4
Greene County	886	43.0	.9	52.6	–	3.5	–	19.1	80.9	–
Montgomery County	1 350	80.5	5.2	13.9	.4	–	.9	34.4	64.7	.7
Wyoming city, Hamilton County	3 162	90.1	.5	5.7	3.0	.7	5.4	25.0	69.5	.7
Xenia city, Greene County	9 048	72.9	1.2	22.9	1.3	1.6	10.2	34.7	55.2	6.1
Yankee Lake village, Trumbull County	29	86.2	–	–	13.8	–	–	37.9	62.1	3.4
Yellow Springs village, Greene County	1 591	89.9	1.3	7.4	–	1.3	8.5	41.1	50.4	4.2
Yorkshire village, Darke County	39	–	30.8	28.2	41.0	–	5.1	41.0	53.8	10.3
Yorkville village	544	80.7	.7	16.5	1.7	.4	22.8	32.5	44.7	8.6
Belmont County	200	71.5	1.0	23.0	3.5	1.0	9.5	43.5	47.0	10.0
Jefferson County	344	86.0	.6	12.8	.6	–	30.5	26.2	43.3	7.8
Youngstown city	37 042	91.1	.7	5.6	.6	2.0	22.0	39.1	38.8	7.3
Mahoning County	37 025	91.1	.7	5.6	.6	2.0	22.0	39.1	38.8	7.3
Trumbull County	17	100.0	–	–	–	–	–	58.8	41.2	–
Zaleski village, Vinton County	119	–	26.1	8.4	34.5	31.1	21.8	21.8	56.3	21.8
Zanesfield village, Logan County	96	–	9.4	21.9	58.3	10.4	1.0	22.9	76.0	–
Zanesville city, Muskingum County	10 819	77.9	1.2	16.4	1.2	3.2	17.8	43.1	39.2	11.3
Zoar village, Tuscarawas County	71	74.6	–	12.7	8.5	4.2	–	22.5	77.5	4.2

TIPSII [UPF] GPH539 CENSUS90 72583600 05/13/92 1:03 PM MACHINE: C DATA:CENSUS90S*PH5TIPSDA39. 04/29/92 09:58:32 TAPE: NONE FRAME: 336
TSF:CENSUS90*92. 04/29/92 14:11:16 UTF:CENSUS90*93. 04/29/92 14:11:16 META:CENSUS90S*PH5TABLES39. 04/29/92 14:40:02

Table 15. **Homeowner and Renter Characteristics: 1990**

[Data based on sample and subject to sampling variability, see text. For definitions of terms and meanings of symbols, see text]

State County County Subdivision Place	All owner-occupied housing units			Specified owner-occupied housing units						All renter-occupied housing units				
		Percent with householder moved into unit—		With a mortgage			Not mortgaged				Percent with householder moved into unit—		Specified renter paying cash rent	
	Total	1989 to March 1990	1969 or earlier	Total	Median selected monthly owner costs (dollars)	Median selected monthly owner costs as a percentage of household income in 1989	Total	Median selected monthly owner costs (dollars)	Median selected monthly owner costs as a percentage of household income in 1989	Total	1989 to March 1990	1969 or earlier	Median gross rent (dollars)	Median gross rent as a percentage of household income in 1989
The State	**2 758 131**	**8.0**	**31.2**	**1 435 245**	**625**	**18.2**	**841 498**	**205**	**12.5**	**1 329 415**	**38.8**	**3.4**	**379**	**25.3**
Adams County	6 725	8.9	24.0	1 599	397	19.9	1 733	159	13.3	2 467	38.3	4.7	275	33.3
Bratton township	232	11.2	9.9	33	279	17.4	41	161	10.0	64	29.7	14.1	231	12.5
Brush Creek township	352	5.1	17.9	45	397	18.8	76	159	10.6	130	50.8	10.8	242	33.6
Franklin township	311	13.2	18.6	43	471	23.5	73	127	14.4	75	32.0	12.0	267	25.8
Green township	177	5.6	18.1	12	414	13.3	11	144	15.7	84	22.6	8.3	195	35.0+
Rome village	31	–	25.8	3	250	33.8	7	138	20.6	14	35.7	14.3	250	27.5
Jefferson township	234	4.3	29.9	26	507	18.6	35	110	15.5	60	38.3	–	234	17.8
Liberty township	387	7.2	10.6	118	387	16.6	31	193	17.2	93	35.5	12.9	369	22.5
West Union village (pt.)	–	–	–	–	–	–	–	–	–	–	–	–	–	–
Manchester township	634	9.5	27.9	153	390	18.2	264	137	13.5	334	45.8	4.5	266	35.0+
Manchester village (pt.)	601	9.3	29.0	151	388	18.4	253	138	13.2	294	45.2	5.1	278	35.0+
Meigs township	951	7.3	30.4	286	397	19.9	322	179	13.9	375	35.7	.3	272	31.7
Peebles village	455	6.6	34.1	146	376	21.5	227	175	15.0	253	41.1	.4	280	34.4
Monroe township	202	13.4	25.7	34	358	14.2	13	100–	18.6	46	43.5	–	217	35.0+
Oliver township	218	23.9	21.6	38	441	23.8	18	225	15.0	52	9.6	–	317	35.0+
Scott township	501	16.0	22.0	128	420	18.7	127	162	13.7	191	37.2	1.0	338	35.0+
Seaman village	262	16.8	27.1	88	411	20.4	102	167	14.4	110	45.5	1.8	330	35.0+
Sprigg township	406	6.4	23.9	65	360	21.0	91	164	13.4	104	52.9	1.9	293	31.6
Manchester village (pt.)	–	–	–	–	–	–	–	–	–	–	–	–	–	–
Tiffin township	1 302	5.3	27.6	393	383	22.2	423	152	13.1	643	40.1	4.5	273	33.4
West Union village (pt.)	688	3.8	26.2	231	356	20.6	282	151	14.1	506	42.5	3.0	262	33.4
Wayne township	323	9.9	17.3	73	497	19.7	83	164	13.8	65	24.6	–	318	35.0+
Cherry Fork village	67	10.4	29.9	15	525	13.6	26	133	20.0	16	18.8	–	319	35.0+
Winchester township	495	10.7	28.5	152	415	20.0	125	175	12.9	151	32.5	10.6	253	25.1
Winchester village	268	7.1	26.5	111	427	16.7	99	164	12.2	130	36.2	–	257	24.6
Allen County	28 246	7.6	32.5	13 520	528	15.7	9 518	180	11.9	11 162	37.7	3.1	346	24.8
Amanda township	527	2.1	40.6	189	591	14.9	126	195	11.4	86	45.3	9.3	393	17.4
American township	3 408	8.6	23.7	2 026	606	15.4	934	197	11.5	1 280	34.3	.4	422	22.2
Elida village	411	8.5	30.7	236	581	16.6	146	194	11.1	112	39.3	–	424	20.7
Auglaize township	871	6.5	38.7	327	543	15.4	240	169	13.7	103	35.0	20.4	323	17.6
Harrod village	148	5.4	43.2	58	369	13.5	80	139	14.2	38	26.3	–	300	18.9
Bath township	3 005	9.3	25.2	1 224	601	15.0	966	179	12.1	713	31.3	4.2	363	23.1
Jackson township	774	5.9	34.6	323	590	18.0	153	171	10.3	139	32.4	2.2	361	19.3
Lafayette village	126	7.1	53.2	62	450	20.8	60	163	10.9	35	48.6	–	338	30.0
Lima city	9 633	5.9	38.8	4 859	442	15.4	3 884	170	12.3	6 678	39.9	2.5	329	27.6
Marion township	1 908	6.0	36.9	761	529	17.1	769	179	11.0	444	37.8	1.1	303	23.5
Delphos city (pt.)	1 107	6.9	39.4	441	487	15.4	521	174	10.7	360	36.7	–	296	24.0
Monroe township	633	4.6	33.0	251	505	15.7	226	168	11.5	120	20.8	3.3	365	17.6
Cairo village	140	8.6	30.7	62	457	15.5	65	153	11.2	38	18.4	–	338	13.9
Perry township	1 024	12.9	26.7	375	505	17.9	312	180	13.6	276	26.1	7.2	234	21.5
Richland township	1 420	9.9	36.8	511	546	16.9	548	204	11.8	428	29.7	5.1	300	22.2
Beaverdam village	129	7.8	20.9	63	477	13.1	42	189	13.1	36	30.6	8.3	325	23.4
Bluffton village (pt.)	767	12.8	40.0	299	558	19.0	380	193	11.6	335	28.1	1.2	279	21.8
Shawnee township	3 764	10.8	22.6	2 164	680	16.3	892	207	11.6	609	44.8	8.5	415	24.0
Fort Shawnee village	1 360	6.4	27.4	639	581	13.8	330	195	12.9	195	35.9	11.3	373	23.5
Spencer township	889	6.5	40.4	347	454	14.9	373	184	10.7	235	35.3	6.8	308	22.9
Spencerville village	610	7.7	41.0	257	455	14.9	277	184	10.8	211	36.0	7.6	297	21.3
Sugar Creek township	390	3.3	33.3	163	577	14.1	95	199	12.5	51	31.4	–	304	10.5
Ashland County	12 660	7.7	28.0	5 280	548	16.6	3 637	191	12.0	4 441	39.3	3.1	337	23.7
Ashland city	4 904	8.5	27.3	2 366	536	16.7	1 788	192	12.4	2 728	42.9	2.3	341	24.7
Clear Creek township	429	8.6	31.7	134	536	20.0	105	182	12.2	117	34.2	3.4	343	18.5
Bailey Lakes village	90	16.7	22.2	56	570	20.0	27	190	12.9	54	38.9	–	342	17.9
Savannah village	105	3.8	41.0	25	469	22.5	38	169	12.7	24	29.2	8.3	412	35.0+
Green township	1 107	5.5	34.8	379	456	15.0	377	175	11.6	431	31.6	6.3	294	23.8
Loudonville village (pt.)	426	1.6	32.4	184	439	15.2	187	175	11.2	207	36.2	7.7	298	22.3
Perrysville village	211	10.4	29.9	68	379	13.3	98	165	14.6	72	25.0	–	316	26.3
Hanover township	648	8.8	27.2	192	542	14.3	215	207	10.7	238	31.1	–	284	23.6
Loudonville village (pt.)	361	3.6	32.7	137	526	16.1	184	209	10.8	141	34.0	–	364	21.3
Jackson township	668	11.1	19.3	264	587	18.7	128	201	10.3	87	24.1	–	438	20.0
Polk village	102	10.8	36.3	56	500	17.5	26	200	10.0	13	38.5	–	456	11.8
Lake township	103	–	10.7	31	459	20.5	17	185	10.0	62	48.4	8.1	331	21.6
Mifflin township	310	9.0	26.5	149	651	17.3	89	174	12.7	35	45.7	–	344	35.0+
Mifflin village	35	–	45.7	13	458	21.9	17	169	18.9	20	60.0	–	300	32.5
Milton township	612	9.2	34.5	295	624	13.7	109	209	11.1	75	61.3	12.0	381	14.5
Mohican township	564	8.7	31.7	253	547	15.0	150	186	13.0	103	23.3	1.9	360	27.2
Jeromesville village	180	15.0	43.3	81	503	14.7	82	179	14.0	44	13.6	4.5	364	20.4
Montgomery township	707	6.9	34.2	337	580	19.0	161	228	10.9	91	28.6	–	284	16.3
Orange township	626	3.4	18.8	273	523	16.8	104	197	14.2	121	39.7	8.3	321	16.5
Perry township	478	14.9	19.5	146	590	20.3	68	198	13.9	109	31.2	4.6	331	17.5
Ruggles township	221	–	23.5	47	457	11.7	23	164	13.5	42	40.5	–	604	35.0+
Sullivan township	380	8.4	27.1	90	581	21.1	84	202	11.6	76	38.2	–	366	20.0
Troy township	237	2.5	35.4	49	765	20.6	76	169	13.1	39	28.2	–	364	35.0+
Vermillion township	666	2.3	29.9	275	561	15.9	143	187	10.4	87	28.7	12.6	390	15.5
Hayesville village	139	2.9	30.9	65	535	11.4	62	200	10.3	18	44.4	11.1	410	20.0
Ashtabula County	26 429	8.2	35.1	10 716	521	17.5	8 629	194	12.9	10 331	38.6	2.5	335	26.4
Andover township	610	7.4	25.7	227	547	15.6	206	212	14.1	275	35.3	2.2	337	31.1
Andover village	255	7.5	28.2	140	553	17.9	83	199	14.1	170	38.2	2.4	306	30.8
Ashtabula township	5 696	6.4	39.4	2 291	472	15.6	2 241	190	13.3	3 789	40.1	2.1	314	28.1
Ashtabula city (pt.)	3 596	6.8	39.5	1 440	447	15.2	1 455	191	14.2	3 218	36.5	1.6	300	28.2
Edgewood CDP	1 636	5.6	37.5	629	541	15.2	596	183	11.7	453	62.5	5.3	377	27.2
Austinburg township	549	4.6	29.0	301	618	21.2	118	209	11.7	79	34.2	16.5	325	35.0+
Cherry Valley township	172	4.7	30.8	41	507	15.8	63	221	11.1	22	–	–	225	27.5
Colebrook township	198	13.1	35.4	57	486	23.1	25	361	10.0	66	68.2	–	461	21.8
Conneaut city	3 557	5.6	45.1	1 450	478	16.6	1 636	190	12.8	1 530	32.8	1.8	319	24.8
Denmark township	175	12.0	50.9	49	670	24.3	20	125	10.0	29	41.4	31.0	–	–
Dorset township	225	11.6	34.2	69	411	15.3	55	231	18.3	87	33.3	–	382	35.0+
Geneva township	2 857	10.6	29.1	1 264	550	19.1	802	196	12.5	1 472	45.9	.9	352	24.8
Geneva city	1 461	13.6	28.7	822	562	19.4	459	193	12.5	882	46.9	.8	356	24.6
Geneva-on-the-Lake village	351	8.8	24.8	118	477	18.2	93	189	11.8	300	44.0	2.0	339	30.2
Harpersfield township	698	13.9	19.8	257	689	21.1	113	205	10.7	148	17.6	–	376	18.8

TIPSII [UPF] GPH539 CENSUS90 72583600 05/13/92 1:03 PM MACHINE: C DATA:CENSUS90S*PH5TIPSDA39. 04/29/92 09:58:32 TAPE: NONE FRAME: 337
TSF:CENSUS90*92. 04/29/92 14:11:16 UTF:CENSUS90*93. 04/29/92 14:11:16 META:CENSUS90S*PH5TABLES39. 04/29/92 14:40:02

Table 15. **Homeowner and Renter Characteristics: 1990**—Con.

[Data based on sample and subject to sampling variability, see text. For definitions of terms and meanings of symbols, see text]

State / County / County Subdivision / Place	All owner-occupied housing units			Specified owner-occupied housing units						All renter-occupied housing units				
		Percent with householder moved into unit—		With a mortgage			Not mortgaged				Percent with householder moved into unit—		Specified renter paying cash rent	
	Total	1989 to March 1990	1969 or earlier	Total	Median selected monthly owner costs (dollars)	Median selected monthly owner costs as a percentage of household income in 1989	Total	Median selected monthly owner costs (dollars)	Median selected monthly owner costs as a percentage of household income in 1989	Total	1989 to March 1990	1969 or earlier	Median gross rent (dollars)	Median gross rent as a percentage of household income in 1989
Ashtabula County—Con.														
Hartsgrove township	313	7.7	21.1	119	552	27.3	66	193	12.5	86	36.0	7.0	436	26.1
Jefferson township	1 354	9.5	24.6	674	532	18.5	379	208	14.0	582	48.5	2.9	350	26.7
Jefferson village	763	10.4	22.8	410	542	17.9	250	206	14.9	452	48.7	3.8	342	26.6
Kingsville township	519	7.1	41.4	168	506	17.7	169	203	11.6	136	38.2	5.1	241	27.2
Lenox township	327	4.9	35.2	107	442	18.8	33	216	10.0	65	12.3	–	385	23.5
Monroe township	492	4.1	36.0	112	456	15.1	58	180	14.9	111	18.9	29.7	354	22.0
Morgan township	459	12.0	19.2	190	567	21.4	164	224	12.1	88	31.8	5.7	430	33.3
Roaming Shores village (pt.)	130	10.8	–	73	705	22.1	49	240	11.4	12	16.7	–	583	30.0
Rock Creek village	146	6.2	32.9	72	484	20.9	51	196	11.9	45	40.0	11.1	421	31.7
New Lyme township	266	–	28.6	95	512	13.8	49	185	12.9	56	7.1	25.0	385	35.0+
North Kingsville village	801	8.9	22.6	398	592	16.4	260	190	12.4	151	31.1	–	298	21.6
Orwell township	579	9.7	28.2	216	537	16.4	135	232	12.5	294	34.4	1.7	364	24.2
Orwell village	286	12.6	23.1	129	560	18.4	80	211	14.5	196	33.7	2.6	376	26.0
Pierpont township	337	9.8	40.4	74	500	22.2	97	188	11.5	66	12.1	13.6	359	23.2
Plymouth township	605	10.6	32.7	271	510	18.2	128	191	15.2	89	42.7	–	342	35.0+
Richmond township	249	5.6	22.9	27	531	22.7	19	184	10.0	54	59.3	–	350	30.0
Rome township	338	10.1	24.6	169	667	19.2	78	223	12.7	81	54.3	–	467	22.7
Roaming Shores village (pt.)	126	10.3	8.7	89	672	22.8	37	261	12.1	17	70.6	–	581	30.3
Saybrook township	3 191	9.3	42.6	1 544	543	16.8	1 294	190	13.2	729	35.5	1.6	370	24.3
Ashtabula city (pt.)	1 347	10.1	43.7	679	539	16.5	583	190	12.5	349	34.1	1.4	333	25.2
Sheffield township	503	12.1	34.2	178	689	25.4	94	176	10.0	41	61.0	–	875	10.0
Trumbull township	427	5.2	25.3	160	578	13.1	57	212	14.2	29	34.5	–	427	15.3
Wayne township	192	–	39.1	20	729	35.0+	44	214	17.6	25	20.0	–	–	–
Williamsfield township	370	20.3	34.6	107	560	20.6	112	190	12.7	68	13.2	–	242	16.9
Windsor township	370	11.1	34.9	81	390	25.4	114	180	15.2	83	61.4	–	313	26.9
Athens County	12 478	9.6	27.8	3 903	541	18.2	3 596	173	12.6	7 661	55.7	2.8	355	35.0+
Alexander township	729	13.7	14.1	226	559	14.4	91	189	14.7	153	41.8	11.1	354	24.1
Albany village (pt.)	5	–	–	3	725	15.0	2	175	32.5	–	–	–	–	–
Ames township	376	9.6	34.6	44	520	23.3	88	150	11.6	45	28.9	–	364	15.6
Amesville village	71	4.2	46.5	17	515	22.5	43	169	13.9	24	25.0	–	343	25.0
Athens township	3 562	10.7	27.1	1 597	638	18.1	1 122	200	11.7	4 534	63.0	.9	381	35.0+
Athens city (pt.)	1 925	9.1	33.9	975	643	18.2	752	198	11.2	3 728	66.8	.5	385	35.0+
The Plains CDP (pt.)	457	15.5	20.6	141	545	18.3	132	206	10.9	331	42.0	5.7	324	35.0+
Bern township	141	–	14.2	–	–	–	–	–	–	56	28.6	–	192	35.0+
Canaan township	486	11.9	24.3	133	555	18.5	76	167	14.9	192	56.8	4.2	309	21.9
Athens city (pt.)	48	–	22.9	–	–	–	7	175	10.0	92	59.8	–	304	21.9
Carthage township	380	13.2	16.1	54	491	15.9	58	161	11.6	115	39.1	13.9	329	22.9
Dover township	1 026	12.9	26.7	331	501	18.9	312	181	13.1	343	36.4	5.2	364	35.0+
Chauncey village	280	8.6	35.4	103	439	19.1	106	166	13.6	94	42.6	3.2	364	35.0+
The Plains CDP (pt.)	203	22.2	20.2	126	714	20.0	52	227	11.1	87	36.8	–	397	22.4
Lee township	672	13.1	19.3	229	560	20.2	175	188	14.5	164	40.2	3.0	288	22.5
Albany village (pt.)	226	9.7	21.7	107	490	22.3	78	175	12.6	62	41.9	–	405	21.9
Lodi township	352	5.1	28.7	50	478	22.1	26	175	10.0	123	56.1	6.5	291	35.0+
Rome township	416	6.0	28.1	81	461	15.0	90	100–	13.3	63	50.8	7.9	259	35.0+
Trimble township	1 332	9.5	33.0	403	395	19.6	560	148	13.4	432	41.0	6.0	299	35.0+
Glouster village	504	7.5	40.1	168	381	20.0	259	148	14.4	247	43.7	3.6	309	35.0+
Jacksonville village	174	10.9	33.3	45	317	14.5	93	144	11.1	36	50.0	–	322	35.0+
Trimble village	127	4.7	44.9	52	383	15.3	58	142	11.2	38	31.6	–	269	35.0+
Troy township	717	6.4	24.4	141	507	17.2	174	165	12.1	191	35.1	11.5	297	27.8
Coolville village	168	10.7	33.9	60	527	15.0	74	176	13.7	44	36.4	6.8	297	32.5
Waterloo township	614	6.2	33.7	123	550	16.4	138	167	15.3	266	43.2	11.3	357	26.8
York township	1 675	6.3	37.2	491	429	19.7	686	165	12.6	984	51.8	2.0	303	34.7
Buchtel village	206	4.9	26.7	67	430	14.0	59	149	12.3	37	48.6	–	283	35.0+
Nelsonville city	971	5.0	45.0	292	409	19.9	465	166	12.5	841	51.8	1.7	303	34.4
Auglaize County	12 283	7.6	30.5	5 440	545	16.2	3 951	178	11.7	3 693	45.1	3.4	347	21.1
Clay township	247	1.6	27.1	90	500	13.8	42	244	11.7	57	33.3	–	408	23.3
Duchouquet township	3 897	10.4	24.3	1 869	528	15.1	1 202	172	11.5	1 398	48.5	1.2	342	21.9
Cridersville village	516	8.5	24.4	264	487	14.0	156	188	12.1	175	42.9	–	343	23.6
Wapakoneta city (pt.)	2 490	9.7	24.3	1 191	501	14.9	873	160	11.4	1 047	50.5	.5	343	21.6
German township	921	6.2	36.6	368	574	16.9	377	165	10.9	249	43.4	4.0	345	19.5
New Bremen village	708	7.1	33.1	325	574	16.2	321	161	10.8	215	47.9	1.9	343	19.8
Goshen township	137	10.9	24.1	57	572	13.9	40	204	12.1	22	–	45.5	189	21.1
Jackson township	932	4.1	40.8	392	649	14.9	407	193	12.2	183	44.3	5.5	361	18.0
Minster village	733	5.2	38.1	316	637	15.1	364	195	12.3	167	45.5	3.6	359	18.7
Logan township	304	3.9	23.0	138	496	16.8	96	183	12.0	53	34.0	9.4	353	16.1
Buckland village	86	2.3	45.3	32	400	12.8	54	157	12.6	14	64.3	7.1	338	12.2
Moulton township	465	6.0	34.0	206	624	18.9	93	216	11.5	63	27.0	–	328	25.0
Wapakoneta city (pt.)	–	–	–	–	–	–	–	–	–	–	–	–	–	–
Noble township	313	2.2	36.7	105	547	19.4	35	269	12.2	44	36.4	–	275	22.5
St. Marys city (pt.)	10	–	50.0	–	–	–	10	300	22.5	–	–	–	–	–
Pusheta township	348	1.7	34.8	87	650	16.4	99	201	11.9	68	–	10.3	342	16.4
Wapakoneta city (pt.)	–	–	–	–	–	–	–	–	–	–	–	–	–	–
St. Marys township	3 083	7.6	30.6	1 488	518	17.3	1 140	170	11.7	1 209	48.1	2.4	351	20.8
St. Marys city (pt.)	2 162	7.3	32.6	1 135	493	17.3	890	165	12.0	946	46.7	3.1	352	21.2
Salem township	127	11.0	31.5	66	537	12.5	6	125	10.0	36	–	25.0	275	10.0
Union township	491	12.6	30.1	220	571	20.5	80	198	16.0	88	52.3	11.4	383	20.0
Uniopolis village	81	7.4	30.9	39	387	18.6	32	192	12.8	14	–	–	438	16.7
Washington township	528	4.5	41.9	171	554	18.8	191	160	11.0	124	46.0	8.1	359	21.1
New Knoxville village	255	5.9	46.3	87	458	18.9	151	155	11.4	74	56.8	5.4	342	22.5
Wayne township	490	6.7	33.5	183	517	15.5	143	218	13.6	99	42.4	7.1	344	25.0
Waynesfield village	242	12.8	31.4	109	476	18.5	98	208	15.8	79	41.8	6.3	356	26.3
Belmont County	20 774	5.2	42.2	6 159	483	17.8	9 911	177	12.3	7 387	33.2	8.2	285	26.9
Colerain township	1 505	7.2	42.3	499	493	17.3	749	186	12.0	259	25.9	18.1	290	25.4
Flushing township	580	6.6	36.0	184	384	19.0	276	172	12.4	239	34.7	2.5	265	28.2
Flushing village	298	5.4	37.2	95	416	19.8	153	173	12.9	113	36.3	3.5	251	32.3
Holloway village	112	1.8	38.4	34	318	20.6	59	164	13.1	36	27.8	–	284	16.8
Goshen township	847	3.5	34.7	268	456	22.1	268	181	12.1	229	26.2	4.4	241	27.4
Belmont village	138	5.1	40.6	54	388	15.0	61	173	11.5	31	25.8	–	295	23.2
Bethesda village	306	2.9	30.1	115	449	23.2	125	190	12.1	150	28.7	2.0	197	30.3

TIPSII [UPF] GPH539 CENSUS90 72583600 05/13/92 1:03 PM MACHINE: C DATA:CENSUS90S*PH5TIPSDA39. 04/29/92 09:58:32 TAPE: NONE FRAME: 338
TSF:CENSUS90*92. 04/29/92 14:11:16 UTF:CENSUS90*93. 04/29/92 14:11:16 META:CENSUS90S*PH5TABLES39. 04/29/92 14:40:02

Table 15. **Homeowner and Renter Characteristics: 1990**—Con.

[Data based on sample and subject to sampling variability, see text. For definitions of terms and meanings of symbols, see text]

State / County / County Subdivision / Place	All owner-occupied housing units			Specified owner-occupied housing units						All renter-occupied housing units				
		Percent with householder moved into unit—		With a mortgage			Not mortgaged				Percent with householder moved into unit—		Specified renter paying cash rent	
	Total	1989 to March 1990	1969 or earlier	Total	Median selected monthly owner costs (dollars)	Median selected monthly owner costs as a percentage of household income in 1989	Total	Median selected monthly owner costs (dollars)	Median selected monthly owner costs as a percentage of household income in 1989	Total	1989 to March 1990	1969 or earlier	Median gross rent (dollars)	Median gross rent as a percentage of household income in 1989
Belmont County—Con.														
Kirkwood township	118	–	26.3	36	369	22.1	59	146	12.0	21	71.4	–	275	10.0
Fairview village (pt.)	–	–	–	–	–	–	–	–	–	–	–	–	–	–
Mead township	1 987	5.8	43.0	457	480	14.3	1 015	181	12.3	534	26.2	12.2	334	21.8
Shadyside village (pt.)	1 235	7.3	49.2	298	471	14.5	778	180	12.1	438	24.0	11.4	325	21.9
Pease township	4 674	4.6	48.1	1 450	447	18.0	2 563	172	12.3	2 179	30.5	8.1	282	27.6
Bridgeport village	652	3.8	52.1	184	413	17.0	380	159	12.2	321	30.5	7.2	286	24.9
Brookside village	219	4.6	47.5	75	513	19.2	130	166	12.4	71	35.2	11.3	311	18.2
Martins Ferry city	2 120	3.0	48.8	751	453	18.5	1 232	174	12.9	1 304	33.4	6.2	281	28.6
Yorkville village (pt.)	123	4.1	45.5	35	439	14.0	77	177	11.3	77	42.9	5.2	313	25.0
Pultney township	2 913	4.6	50.0	733	464	18.0	1 554	168	12.2	1 520	35.7	8.3	256	28.9
Bellaire city	1 403	5.3	58.0	262	415	14.9	848	162	12.0	1 157	38.1	9.2	260	30.2
Neffs CDP	374	2.9	43.9	111	475	21.0	213	154	12.5	78	30.8	–	318	28.1
Shadyside village (pt.)	47	–	57.4	7	350	10.0	40	200	14.3	7	–	100.0	100–	10.0
Richland township	3 366	6.4	33.0	1 412	630	17.5	1 342	190	12.4	1 101	40.9	2.5	349	25.9
St. Clairsville city	1 534	5.0	34.3	734	639	15.9	652	194	12.5	625	39.8	1.4	364	24.1
Smith township	453	5.1	40.2	84	473	18.7	131	202	11.4	111	16.2	20.7	285	35.0+
Somerset township	280	–	40.7	39	561	17.7	62	207	22.5	65	–	36.9	274	19.5
Union township	603	2.8	30.7	148	557	14.8	214	192	11.2	138	29.0	23.2	315	17.4
Morristown village	97	4.1	32.0	31	431	20.4	46	188	11.8	26	26.9	–	267	15.0
Warren township	1 691	4.3	42.5	437	465	20.0	916	171	12.9	626	39.8	7.8	238	28.4
Barnesville village	1 213	2.5	47.7	308	452	19.7	772	172	13.1	542	40.6	5.2	229	29.9
Washington township	155	16.1	15.5	49	517	17.5	29	147	20.2	47	27.7	–	268	35.0+
Wayne township	209	–	44.0	27	428	10.8	46	139	16.4	32	15.6	–	225	10.0
Wilson village (pt.)	7	–	–	3	375	26.3	2	100–	10.0	2	–	–	225	10.0
Wheeling township	511	5.1	40.5	114	477	21.7	220	166	10.9	58	17.2	13.8	264	12.1
York township	882	6.3	46.9	222	431	16.6	467	178	12.2	228	41.2	6.6	274	29.8
Powhatan Point village	549	6.7	44.4	150	398	15.8	302	171	12.8	196	45.9	3.1	280	31.4
Brown County	9 404	9.7	22.7	3 050	530	18.0	2 129	179	13.3	2 975	36.5	4.1	303	23.9
Byrd township	192	7.8	30.7	37	412	16.1	30	150	12.5	46	17.4	13.0	360	22.2
Clark township	759	8.3	29.8	219	536	21.4	127	165	14.5	174	37.9	8.0	385	22.0
Hamersville village	147	8.2	30.6	67	470	20.9	52	168	11.9	38	23.7	–	361	24.2
Eagle township	306	9.5	23.5	89	398	18.9	48	179	12.0	54	50.0	7.4	360	20.6
Franklin township	314	9.6	19.4	103	545	16.1	30	219	15.0	48	20.8	–	480	23.0
Green township	677	5.2	27.8	198	528	16.0	161	185	14.6	296	31.8	.7	270	27.8
Mount Orab village (pt.)	276	8.3	26.1	88	537	18.3	88	164	17.0	221	38.5	.9	249	29.5
Huntington township	673	12.6	14.3	163	525	20.7	123	178	12.8	390	41.3	1.0	291	24.7
Aberdeen village	318	9.7	15.7	110	541	20.2	86	177	13.4	227	38.8	–	285	26.3
Jackson township	225	9.8	14.7	65	661	14.8	66	201	15.7	53	45.3	–	278	33.6
Jefferson township	346	5.8	30.6	79	465	18.0	93	168	12.6	105	38.1	6.7	325	28.1
Russellville village	140	8.6	44.3	41	458	14.1	77	167	12.2	55	41.8	–	309	24.3
Lewis township	467	8.8	14.8	158	504	19.5	64	218	10.3	145	41.4	7.6	296	17.9
Higginsport village	89	2.2	16.9	33	442	21.3	20	231	11.1	38	36.8	13.2	284	25.6
Perry township	1 066	12.9	14.4	437	620	18.2	242	179	12.2	194	34.0	–	334	25.1
Fayetteville village	121	14.0	28.1	36	444	16.4	78	158	13.7	24	70.8	–	286	31.7
St. Martin village	36	8.3	30.6	7	425	14.0	16	183	22.5	2	100.0	–	375	10.0
Pike township	764	12.8	19.9	301	543	20.3	180	171	13.6	231	26.8	2.2	292	21.3
Mount Orab village (pt.)	168	10.7	39.3	80	608	15.7	78	202	11.5	81	29.6	2.5	163	20.9
Pleasant township	1 247	7.8	28.7	550	489	16.2	436	186	13.6	547	43.0	5.1	295	23.9
Georgetown village	883	8.5	32.6	400	466	16.7	389	185	13.2	514	42.4	3.9	288	24.3
Scott township	269	13.4	22.7	52	478	20.4	54	189	12.0	49	34.7	12.2	357	27.5
Sterling township	671	17.3	12.2	209	597	16.7	24	265	17.1	122	55.7	–	340	21.7
Mount Orab village (pt.)	–	–	–	–	–	–	–	–	–	–	–	–	–	–
Union township	850	6.4	30.8	206	470	17.2	305	171	12.8	331	23.0	7.6	257	27.8
Ripley village	507	8.1	33.5	134	428	16.6	222	159	12.8	263	19.8	3.4	247	27.0
Washington township	578	6.2	27.3	184	516	17.5	146	175	14.5	190	38.4	5.3	334	23.2
Sardinia village	180	4.4	30.6	75	477	17.4	64	187	16.2	108	31.5	1.9	341	22.7
Butler County	72 365	11.0	23.8	43 860	696	18.9	17 982	206	12.3	32 170	47.0	2.2	415	25.8
Fairfield township	12 578	13.0	15.4	8 373	771	18.6	2 320	227	11.6	5 858	59.1	.2	506	22.0
Fairfield city (pt.)	9 781	12.4	14.4	6 451	777	18.3	1 729	227	11.6	5 508	60.7	–	509	21.9
Hamilton city	14 514	9.2	34.6	8 030	539	18.1	5 459	182	12.4	9 478	38.1	3.0	363	27.9
Hanover township	2 405	8.5	28.4	1 380	693	18.8	577	237	12.1	205	35.6	10.2	486	33.6
Millville village (pt.)	77	6.5	29.9	21	775	11.7	30	207	13.0	13	46.2	15.4	505	31.3
Lemon township	3 150	11.6	27.4	1 665	618	16.9	874	202	12.3	1 111	30.2	4.7	402	25.4
Monroe village (pt.)	1 013	9.8	31.8	659	749	14.4	293	225	10.6	451	31.5	3.8	412	23.2
South Middletown CDP	833	10.6	30.9	466	446	18.6	328	165	14.0	366	30.6	5.5	358	24.8
Liberty township	2 792	17.9	12.7	1 717	859	21.4	405	241	11.7	223	31.8	6.7	558	21.6
Monroe village (pt.)	194	50.5	–	187	876	20.6	7	225	10.0	–	–	–	–	–
Madison township	2 619	8.4	30.8	1 312	640	17.8	606	206	11.7	365	33.2	7.9	400	25.1
Middletown city (pt.)	11 011	10.5	33.1	6 099	562	17.6	3 812	196	12.9	7 339	42.7	2.1	376	26.1
Milford township	794	11.5	23.0	450	624	21.5	119	191	11.0	121	39.7	1.7	436	23.9
Somerville village	76	15.8	31.6	50	445	22.7	18	217	31.7	26	34.6	–	388	21.7
Morgan township	1 429	5.9	13.4	744	769	20.2	156	236	13.3	142	23.2	9.9	415	14.5
Oxford township	2 412	7.3	26.7	1 223	732	17.2	670	263	12.2	3 442	66.8	.6	397	35.0+
College Corner village (pt.)	26	3.8	46.2	14	450	14.0	10	175	10.0	23	47.8	–	317	16.4
Oxford city	1 780	7.7	24.4	937	739	17.7	500	267	12.1	3 287	67.4	.2	396	35.0+
Reily township	720	7.9	16.8	382	711	20.2	140	228	12.4	96	16.7	7.3	483	22.3
Ross township	1 867	5.9	14.2	1 112	734	17.6	353	215	12.1	285	45.3	5.6	423	20.0
Millville village (pt.)	136	8.1	14.0	100	685	16.4	25	175	11.9	37	8.1	18.9	475	23.3
Ross CDP	564	2.3	20.7	334	493	14.3	162	181	11.1	167	64.7	–	418	23.0
St. Clair township	2 095	5.9	32.3	1 124	537	16.7	520	189	13.9	597	38.5	5.7	418	29.6
New Miami village	573	2.4	46.8	346	460	17.5	170	170	13.2	252	37.7	4.8	428	32.9
Seven Mile village (pt.)	78	2.6	42.3	32	500	22.9	39	198	12.2	30	43.3	13.3	425	15.0
Trenton city	1 593	7.8	28.8	1 041	590	16.3	505	198	11.5	594	38.2	1.2	412	22.5
Union township	11 237	15.2	9.8	8 629	999	21.0	1 211	256	11.5	2 150	62.0	.5	509	22.8
Beckett Ridge CDP	1 384	25.6	2.1	1 219	1 071	20.8	77	248	10.0	148	70.9	–	880	20.4
Fairfield city (pt.)	–	–	–	–	–	–	–	–	–	–	–	–	–	–
Sharonville city (pt.)	699	10.9	4.7	306	1 469	20.9	56	300	10.0	39	84.6	–	420	10.0
Wayne township	1 149	8.4	24.3	579	654	18.2	255	202	11.5	164	8.5	15.2	324	15.3
Jacksonburg village	19	–	10.5	17	385	17.0	2	225	35.0+	–	–	–	–	–
Seven Mile village (pt.)	148	2.7	35.1	91	516	15.4	50	183	11.6	45	22.2	–	326	24.4

TIPSII [UPF] GPH539 CENSUS90 72583600 05/13/92 1:03 PM MACHINE: C DATA:CENSUS90S*PH5TIPSDA39. 04/29/92 09:58:32 TAPE: NONE FRAME: 339
TSF:CENSUS90*92. 04/29/92 14:11:16 UTF:CENSUS90*93. 04/29/92 14:11:16 META:CENSUS90S*PH5TABLES39. 04/29/92 14:40:02

Table 15. **Homeowner and Renter Characteristics: 1990**—Con.

[Data based on sample and subject to sampling variability, see text. For definitions of terms and meanings of symbols, see text]

State County County Subdivision Place	All owner-occupied housing units			Specified owner-occupied housing units						All renter-occupied housing units				
		Percent with householder moved into unit—		With a mortgage			Not mortgaged				Percent with householder moved into unit—		Specified renter paying cash rent	
	Total	1989 to March 1990	1969 or earlier	Total	Median selected monthly owner costs (dollars)	Median selected monthly owner costs as a percentage of household income in 1989	Total	Median selected monthly owner costs (dollars)	Median selected monthly owner costs as a percentage of household income in 1989	Total	1989 to March 1990	1969 or earlier	Median gross rent (dollars)	Median gross rent as a percentage of household income in 1989
Carroll County	7 585	5.7	29.6	2 477	518	18.0	1 993	167	11.7	2 082	31.7	4.6	288	19.8
Augusta township	415	1.4	35.2	79	539	19.3	92	190	10.0	69	49.3	–	425	15.0
Brown township	2 220	6.4	23.7	931	523	17.4	518	164	11.1	668	33.1	1.5	291	21.3
Malvern village	293	1.4	52.6	81	431	16.7	168	167	11.7	150	28.0	2.0	293	21.8
Minerva village (pt.)	538	10.2	32.5	203	451	15.2	181	139	10.4	262	20.2	2.7	259	20.5
Center township	1 148	3.3	37.9	366	538	19.7	493	178	12.2	612	28.6	2.5	270	17.9
Carrollton village	763	4.1	39.6	266	557	21.2	372	179	11.3	552	27.9	2.7	262	17.2
East township	171	4.1	22.8	52	431	20.6	16	256	10.0	48	31.3	–	375	27.5
Fox township	275	9.1	33.5	47	304	11.5	74	135	11.7	64	15.6	–	316	14.4
Harrison township	623	5.1	23.3	237	549	17.4	99	168	12.7	72	23.6	16.7	346	22.7
Lee township	315	6.3	37.8	71	447	15.1	63	149	11.1	79	32.9	25.3	262	26.3
Loudon township	311	3.9	52.7	97	447	17.3	101	175	10.6	50	44.0	–	217	21.0
Monroe township	553	6.0	29.3	197	534	17.4	184	148	12.4	135	34.1	7.4	330	21.3
Dellroy village	89	9.0	48.3	27	506	20.6	45	133	11.9	35	42.9	–	303	24.7
Sherrodsville village (pt.)	15	–	53.3	5	617	20.8	10	138	12.5	7	28.6	–	425	10.0
Orange township	350	5.7	26.3	106	475	20.6	115	147	12.6	56	62.5	8.9	288	35.0+
Leesville village	61	13.1	32.8	22	273	15.7	26	161	12.4	6	100.0	–	213	35.0+
Sherrodsville village (pt.)	65	7.7	41.5	24	420	14.1	31	148	13.5	15	26.7	–	335	22.5
Perry township	270	8.5	31.1	37	644	24.7	96	154	12.2	52	38.5	9.6	239	13.2
Rose township	435	9.4	31.0	119	537	22.5	82	181	12.2	95	20.0	11.6	308	16.1
Magnolia village (pt.)	86	5.8	34.9	44	543	18.3	33	177	14.3	39	25.6	7.7	246	17.0
Union township	282	7.1	25.9	82	578	12.1	47	169	12.4	50	28.0	–	325	22.2
Washington township	217	7.4	13.8	56	479	23.8	13	125	18.6	32	21.9	25.0	–	–
Champaign County	9 795	9.6	28.6	4 752	534	15.7	2 182	193	12.5	3 458	37.5	4.1	348	20.9
Adams township	337	7.7	32.0	112	621	22.1	54	204	14.2	57	35.1	–	358	10.0
Concord township	352	15.9	13.4	142	612	17.5	28	147	10.0	43	32.6	18.6	403	21.8
Goshen township	788	10.2	30.1	400	501	15.0	214	199	11.9	328	30.8	4.9	334	23.4
Mechanicsburg village	460	12.4	32.4	233	493	14.7	162	204	12.5	235	34.5	3.4	315	24.9
Harrison township	204	21.1	21.1	92	593	25.3	6	225	10.0	49	34.7	–	425	17.5
Jackson township	619	6.6	28.3	228	509	15.4	168	180	11.8	175	30.3	1.7	346	32.1
Christiansburg village	171	6.4	38.0	78	440	15.9	85	171	11.9	46	34.8	–	364	21.8
St. Paris village (pt.)	57	8.8	31.6	30	480	20.0	24	150	13.3	16	43.8	–	350	17.8
Johnson township	903	12.3	31.3	421	553	17.5	229	208	14.6	311	36.3	2.6	314	22.4
St. Paris village (pt.)	427	10.1	27.9	239	534	16.3	117	198	13.4	175	42.9	1.1	351	21.4
Mad River township	758	5.3	25.9	390	610	15.0	112	190	12.0	108	48.1	–	386	15.0
Rush township	580	6.2	23.6	338	517	16.6	111	198	12.6	218	43.6	1.4	345	20.9
North Lewisburg village	290	5.2	29.7	185	495	14.2	75	205	12.9	137	54.7	–	361	25.6
Woodstock village	75	13.3	25.3	59	480	17.9	14	192	14.0	20	45.0	–	378	20.5
Salem township	541	11.5	42.7	244	546	15.7	129	176	11.4	151	40.4	11.9	452	11.4
Urbana city (pt.)	–	–	–	–	–	–	–	–	–	–	–	–	–	–
Union township	546	4.6	28.8	245	594	21.2	75	194	16.0	81	25.9	4.9	319	17.3
Mutual village	50	6.0	50.0	14	525	14.0	26	192	11.8	2	–	–	425	27.5
Urbana township	3 780	10.2	29.8	1 989	515	14.4	1 007	190	12.3	1 872	38.5	3.9	343	21.1
Urbana city (pt.)	2 791	8.7	33.6	1 627	484	14.7	889	188	12.4	1 722	39.1	3.7	342	21.5
Wayne township	387	8.3	16.3	151	541	16.4	49	246	12.0	65	46.2	15.4	407	21.4
Clark County	38 168	8.5	30.0	20 654	552	16.9	11 632	196	12.6	17 030	38.9	3.7	361	26.3
Bethel township	5 630	7.8	28.6	3 537	513	16.9	1 153	199	11.9	1 432	35.4	4.5	387	26.3
Crystal Lakes CDP	493	6.3	33.7	338	486	15.9	106	157	11.9	96	56.3	7.3	417	29.5
Donnelsville village	66	3.0	31.8	38	524	18.1	21	175	14.0	49	42.9	–	331	33.8
New Carlisle city	1 595	4.7	28.8	1 128	474	16.9	414	195	12.4	639	28.2	3.3	363	24.5
Park Layne CDP	1 286	8.4	30.5	1 105	473	17.3	102	205	11.3	297	47.1	4.0	392	27.9
German township	2 437	9.1	23.7	838	662	17.4	547	219	12.7	493	27.2	6.9	480	21.5
Lawrenceville village	100	7.0	36.0	61	632	12.2	20	192	12.0	37	35.1	5.4	502	16.7
Tremont City village	121	6.6	28.1	69	639	18.2	36	160	12.4	70	37.1	5.7	472	14.7
Green township	842	3.7	35.2	399	623	20.4	279	227	13.5	161	17.4	8.1	408	14.4
Clifton village (pt.)	16	12.5	25.0	8	1 075	25.0	6	225	10.0	10	40.0	–	475	10.0
Harmony township	935	7.3	23.6	440	631	15.6	197	219	12.6	230	32.6	3.0	384	19.1
South Vienna village	156	7.1	30.8	93	536	13.5	58	216	12.9	28	53.6	3.6	322	22.0
Madison township	615	5.9	41.3	230	527	20.8	233	192	13.2	341	23.8	1.2	316	23.2
South Charleston village	396	6.8	40.9	178	515	19.6	169	190	12.6	258	25.2	1.6	310	23.8
Mad River township	3 583	12.0	23.9	2 251	697	16.8	695	217	11.4	730	45.3	1.5	418	18.2
Enon village	793	8.8	21.1	569	732	15.2	210	213	12.8	212	51.4	2.4	396	16.0
Green Meadows CDP	667	7.9	30.7	548	565	16.0	64	208	10.8	250	50.8	2.4	500	19.2
Holiday Valley CDP	351	10.0	13.7	305	661	16.0	40	233	11.1	33	27.3	–	554	18.5
Moorefield township	3 058	7.8	26.6	1 733	632	15.1	1 108	213	12.1	461	40.6	–	389	22.4
Northridge CDP	1 861	8.8	26.9	1 032	607	14.5	743	206	12.4	354	35.9	–	377	23.7
Pike township	1 138	11.3	13.6	371	644	18.0	212	231	13.4	181	24.3	9.9	413	25.2
North Hampton village	114	7.9	46.5	50	523	18.5	59	182	12.8	52	32.7	11.5	429	20.5
Pleasant township	805	11.8	20.2	314	600	17.2	149	223	14.1	136	16.9	2.2	368	17.9
Catawba village	89	5.6	36.0	48	486	11.4	21	230	19.1	6	–	–	188	35.0+
Springfield city	15 203	8.2	33.6	8 518	493	17.1	5 676	186	13.1	12 044	41.4	3.6	351	27.6
Springfield township	3 922	7.6	35.5	2 023	615	16.9	1 383	193	12.1	821	29.1	4.6	341	24.3
Clermont County	38 028	10.7	20.6	21 364	706	20.0	7 293	218	12.4	14 698	44.6	1.8	407	24.2
Batavia township	2 960	10.3	20.3	1 625	695	20.4	571	207	12.0	1 763	41.0	2.2	363	25.3
Amelia village (pt.)	115	10.4	38.3	56	645	19.3	44	204	11.9	228	43.9	.9	336	26.7
Batavia village	406	10.1	32.3	271	669	17.5	99	208	12.1	229	27.5	7.4	385	24.7
Franklin township	831	10.8	20.6	227	569	19.9	166	191	13.2	445	47.6	2.5	393	31.1
Chilo village	30	13.3	23.3	13	517	14.4	9	119	23.8	9	22.2	–	415	17.5
Felicity village	167	2.4	29.3	48	525	20.0	63	177	15.7	139	49.6	5.8	336	30.2
Goshen township	3 784	14.4	13.5	1 687	621	19.4	503	217	11.6	469	27.1	3.4	408	24.1
Jackson township	586	7.7	27.6	217	563	15.7	153	177	10.6	185	43.8	17.3	424	30.8
Loveland city (pt.)	403	7.2	29.5	259	698	18.4	121	205	13.3	251	34.3	–	377	33.0
Miami township	7 979	11.4	15.7	5 405	856	20.5	1 264	253	12.7	1 540	52.7	1.3	440	21.4
Day Heights CDP	880	10.8	22.7	640	752	19.6	208	252	12.8	26	19.2	–	1 000+	25.7
Mount Repose CDP	909	11.9	13.8	744	737	20.2	119	236	13.4	70	38.6	–	726	23.2
Mulberry CDP	712	9.8	7.2	462	1 035	21.4	91	260	14.4	248	72.6	–	455	22.5
Milford city (pt.)	1 116	8.0	33.8	596	639	18.7	388	224	13.0	1 472	34.4	1.8	375	29.8
Monroe township	2 039	13.6	17.3	566	634	19.0	258	218	14.3	446	53.6	5.6	419	27.9
Ohio township	1 295	7.4	17.8	509	629	21.3	216	178	13.8	467	36.8	4.5	387	26.8
New Richmond village (pt.)	442	1.6	16.7	202	625	19.2	100	186	14.0	351	36.5	3.7	370	24.1

TIPSII [UPF] GPH539 CENSUS90 72583600 05/13/92 1:03 PM MACHINE: C DATA:CENSUS90S*PH5TIPSDA39. 04/29/92 09:58:32 TAPE: NONE FRAME: 340
TSF:CENSUS90*92. 04/29/92 14:11:16 UTF:CENSUS90*93. 04/29/92 14:11:16 META:CENSUS90S*PH5TABLES39. 04/29/92 14:40:02

Table 15. **Homeowner and Renter Characteristics: 1990**—Con.

[Data based on sample and subject to sampling variability, see text. For definitions of terms and meanings of symbols, see text]

State County County Subdivision Place	All owner-occupied housing units			Specified owner-occupied housing units						All renter-occupied housing units				
		Percent with householder moved into unit—		With a mortgage			Not mortgaged				Percent with householder moved into unit—		Specified renter paying cash rent	
	Total	1989 to March 1990	1969 or earlier	Total	Median selected monthly owner costs (dollars)	Median selected monthly owner costs as a percentage of household income in 1989	Total	Median selected monthly owner costs (dollars)	Median selected monthly owner costs as a percentage of household income in 1989	Total	1989 to March 1990	1969 or earlier	Median gross rent (dollars)	Median gross rent as a percentage of household income in 1989
Clermont County—Con.														
Pierce township	2 354	8.7	20.7	1 373	766	19.2	507	227	11.3	1 145	50.9	.3	477	19.6
Amelia village (pt.)	154	12.3	14.9	103	673	21.0	28	210	12.2	203	45.3	1.0	501	20.2
New Richmond village (pt.)	–	–	–	–	–	–	–	–	–	–	–	–	–	–
Withamsville CDP (pt.)	126	5.6	25.4	90	819	21.5	36	250	10.0	7	42.9	–	694	17.5
Stonelick township	1 559	9.4	24.6	864	665	19.9	322	213	12.7	422	22.5	1.2	285	24.7
Owensville village	163	3.1	34.4	79	598	19.7	70	231	12.1	265	24.5	1.1	256	27.1
Tate township	2 172	9.0	27.9	1 135	590	20.2	541	184	12.8	705	33.3	2.0	358	24.6
Bethel village	430	8.8	43.5	212	492	17.7	196	178	12.0	501	33.5	1.0	348	26.0
Union township	7 826	10.2	25.0	5 681	711	19.9	1 669	220	12.0	4 512	51.1	.7	428	23.0
Mount Carmel CDP	980	9.8	37.0	754	598	21.0	226	205	12.3	667	49.3	.7	389	23.1
Summerside CDP	965	13.6	27.3	733	681	18.5	147	210	10.0	680	39.4	.7	423	25.7
Withamsville CDP (pt.)	622	2.6	42.0	390	693	17.3	223	193	12.5	356	53.9	–	355	25.9
Washington township	645	12.7	16.4	121	573	16.6	72	176	13.5	138	41.3	3.6	290	23.8
Moscow village	69	11.6	21.7	23	564	19.2	27	166	11.3	26	26.9	11.5	390	23.3
Neville village	57	–	29.8	15	483	16.7	10	200	22.5	20	35.0	10.0	375	18.2
Wayne township	1 312	10.0	12.5	484	620	20.8	192	212	13.3	197	44.7	3.0	378	28.5
Newtonsville village	100	5.0	30.0	49	550	17.5	26	225	21.0	21	38.1	19.0	356	28.1
Williamsburg township	1 167	9.6	29.6	615	586	17.0	350	190	13.0	541	42.3	2.2	355	26.1
Williamsburg village	500	9.0	35.4	265	548	18.4	203	188	13.1	400	43.0	2.3	347	24.9
Clinton County	8 823	7.4	28.2	3 938	537	16.9	2 495	198	12.6	4 215	32.5	4.0	350	24.9
Adams township	452	14.6	17.9	177	589	15.0	62	219	11.3	96	19.8	–	357	14.0
Chester township	323	10.2	24.8	113	741	14.0	114	206	12.1	97	11.3	5.2	560	25.8
Clark township	412	1.9	30.8	164	469	16.6	72	209	12.0	122	27.0	1.6	375	22.5
Martinsville village	120	6.7	20.8	47	443	19.6	50	217	13.2	32	43.8	–	408	30.0
Green township	541	9.1	29.6	210	563	18.4	165	192	13.0	175	30.9	5.1	369	25.3
New Vienna village	255	12.2	25.5	122	514	20.2	92	187	13.6	84	29.8	–	369	29.3
Jefferson township	345	7.0	31.9	118	492	18.7	67	215	19.1	86	30.2	4.7	346	23.2
Midland village	66	10.6	33.3	31	430	14.1	23	210	13.5	42	38.1	–	350	23.8
Liberty township	236	8.5	35.6	79	502	15.5	72	178	12.9	66	30.3	–	340	27.5
Port William village	59	13.6	39.0	15	508	12.5	37	173	12.3	31	29.0	–	305	25.2
Marion township	1 332	6.7	26.9	728	483	17.6	354	182	12.2	571	41.7	4.9	380	26.3
Blanchester village (pt.)	1 004	8.4	22.8	576	463	17.8	295	187	11.8	526	40.9	4.6	381	26.5
Richland township	913	7.3	26.4	369	436	16.0	299	191	11.5	444	37.6	2.0	339	25.8
Sabina village	699	8.6	26.6	273	412	15.5	249	179	11.3	340	39.4	–	336	26.2
Union township	3 072	6.6	28.6	1 559	560	16.5	1 048	214	13.0	2 162	32.9	3.1	334	24.6
Wilmington city	2 429	4.9	30.0	1 368	545	16.1	886	212	13.0	2 001	33.7	2.5	333	24.8
Vernon township	547	9.9	30.5	208	566	21.0	121	168	13.0	131	42.7	3.8	374	25.9
Clarksville village	107	4.7	48.6	44	494	22.1	55	188	13.4	89	37.1	5.6	362	35.0+
Washington township	414	6.3	22.2	170	693	15.0	71	196	11.3	112	3.6	14.3	397	35.0+
Wayne township	111	6.3	33.3	18	650	21.5	30	153	10.0	107	15.9	12.1	289	28.3
Wilson township	125	4.8	59.2	25	563	25.7	20	181	10.0	46	28.3	19.6	342	10.0
Columbiana County	30 574	6.1	35.2	11 905	485	18.0	11 254	183	12.5	10 201	34.3	3.9	306	26.4
Butler township	921	4.1	35.1	367	553	18.6	234	186	11.3	191	11.0	8.9	318	20.3
Center township	1 698	5.4	34.3	662	470	17.5	620	179	12.4	632	31.8	1.1	322	24.8
Lisbon village	767	2.9	40.2	348	414	15.6	342	177	13.7	414	30.7	–	327	26.3
East Liverpool city	3 316	7.0	40.0	1 326	406	18.1	1 833	159	13.0	2 114	36.9	3.9	267	29.6
Elkrun township	624	7.5	32.7	172	544	18.7	109	171	14.0	110	16.4	–	304	24.5
Fairfield township	2 509	7.7	30.9	1 034	543	17.2	833	209	11.7	999	28.9	.6	326	22.3
Columbiana village (pt.)	1 336	8.1	32.0	595	506	15.3	553	203	11.4	816	27.2	.4	322	22.4
Leetonia village (pt.)	34	–	55.9	8	550	13.3	22	208	12.9	8	37.5	37.5	463	27.5
Franklin township	202	2.5	44.1	52	536	17.3	45	184	13.1	53	32.1	–	288	23.8
Summitville village	46	–	50.0	21	517	17.5	19	180	12.3	4	100.0	–	175	10.0
Hanover township	1 071	4.0	29.8	344	499	17.6	293	181	14.2	208	38.0	1.4	314	18.0
Hanoverton village	142	–	50.0	29	465	13.8	69	182	13.3	23	39.1	–	284	15.3
Knox township	1 356	8.1	33.8	419	606	19.4	466	181	11.9	244	33.2	–	309	25.5
Liverpool township	1 533	5.2	38.6	545	475	16.3	664	177	12.9	323	36.8	1.9	336	25.1
La Croft CDP	459	3.1	47.9	149	382	15.5	227	171	14.8	74	59.5	–	308	35.0+
Madison township	1 028	5.1	31.1	367	474	17.8	226	149	12.0	170	44.1	11.2	281	14.9
Middleton township	1 006	5.7	23.1	330	488	20.9	240	190	12.6	175	14.9	5.1	329	35.0+
Rogers village	77	7.8	46.8	29	450	25.8	34	174	16.2	10	–	–	275	10.0
Perry township	4 756	6.6	35.0	2 306	482	18.4	1 961	202	12.0	2 082	33.7	4.0	332	25.1
Salem city	3 230	6.5	37.5	1 537	458	18.7	1 426	191	12.3	1 779	35.5	3.8	330	24.5
St. Clair township	2 374	7.4	36.8	968	496	17.7	857	186	11.4	594	48.8	2.7	280	24.6
Calcutta CDP	308	7.5	46.4	155	578	18.0	122	185	10.3	205	62.4	–	185	24.6
Glenmoor CDP	736	6.3	40.4	288	444	21.7	334	181	11.1	151	40.4	–	332	29.6
Salem township	1 600	5.4	35.0	675	492	19.2	506	196	13.3	328	33.5	7.0	335	30.3
Leetonia village (pt.)	572	6.5	40.7	283	493	20.0	240	211	15.3	141	37.6	5.7	324	24.0
Washingtonville village (pt.)	137	5.8	42.3	44	500	16.3	69	184	12.3	42	38.1	4.8	358	28.8
Unity township	2 901	5.4	39.6	1 122	500	16.9	993	194	14.1	891	31.5	6.7	300	28.8
East Palestine city	1 411	5.0	48.3	583	464	17.0	659	189	14.4	594	34.0	7.9	295	30.9
New Waterford village	364	6.0	21.4	176	532	20.1	82	211	13.2	111	31.5	1.8	289	27.7
Washington township	751	8.4	40.1	224	432	17.8	311	152	11.9	184	39.1	6.5	264	30.4
Salineville village (pt.)	429	9.6	41.5	137	405	17.8	221	156	12.2	140	32.9	6.4	279	29.4
Wayne township	212	5.2	15.1	69	534	20.1	58	166	12.7	25	80.0	–	325	10.0
Wellsville city	1 182	7.2	40.4	408	402	17.1	586	174	13.6	634	38.6	4.9	262	32.7
West township	836	2.4	23.4	325	560	20.3	152	216	10.9	130	33.1	4.6	366	17.1
Minerva village (pt.)	–	–	–	–	–	–	–	–	–	–	–	–	–	–
Yellow Creek township	698	2.4	42.1	190	479	20.3	267	187	12.6	114	28.9	12.3	285	20.0
Coshocton County	10 171	7.7	30.3	3 407	486	15.7	3 236	168	11.8	3 262	36.4	4.1	292	24.9
Adams township	147	2.7	47.6	13	750	22.5	24	175	10.0	53	41.5	17.0	453	35.0+
Bedford township	102	20.6	29.4	23	464	20.9	9	125	10.0	15	–	33.3	425	10.0
Bethlehem township	326	9.5	19.6	104	527	15.5	96	171	10.8	81	22.2	–	340	18.1
Clark township	163	4.3	54.6	37	493	15.4	49	149	15.8	22	31.8	–	375	10.0
Coshocton city	3 385	6.6	30.8	1 516	514	14.8	1 403	178	12.0	1 770	37.6	4.4	286	26.0
Crawford township	265	8.7	29.4	26	440	13.7	71	159	11.3	61	9.8	4.9	197	18.8
Baltic village (pt.)	–	–	–	–	–	–	–	–	–	–	–	–	–	–
Franklin township	454	10.6	31.1	184	475	13.3	149	138	11.1	69	21.7	15.9	302	29.2
Conesville village	118	4.2	42.4	66	452	14.3	38	143	13.1	25	40.0	8.0	290	35.0+
Jackson township	616	9.6	28.9	204	514	21.1	157	167	10.0	107	48.6	6.5	348	23.4

TIPSII [UPF] GPH539 CENSUS90 72583600 05/13/92 1:03 PM MACHINE: C DATA:CENSUS90S*PH5TIPSDA39. 04/29/92 09:58:32 TAPE: NONE FRAME: 341
TSF:CENSUS90*92. 04/29/92 14:11:16 UTF:CENSUS90*93. 04/29/92 14:11:16 META:CENSUS90S*PH5TABLES39. 04/29/92 14:40:02

Table 15. **Homeowner and Renter Characteristics: 1990**—Con.

[Data based on sample and subject to sampling variability, see text. For definitions of terms and meanings of symbols, see text]

State County County Subdivision Place	All owner-occupied housing units			Specified owner-occupied housing units						All renter-occupied housing units				
		Percent with householder moved into unit—		With a mortgage			Not mortgaged				Percent with householder moved into unit—		Specified renter paying cash rent	
	Total	1989 to March 1990	1969 or earlier	Total	Median selected monthly owner costs (dollars)	Median selected monthly owner costs as a percentage of household income in 1989	Total	Median selected monthly owner costs (dollars)	Median selected monthly owner costs as a percentage of household income in 1989	Total	1989 to March 1990	1969 or earlier	Median gross rent (dollars)	Median gross rent as a percentage of household income in 1989
Coshocton County—Con.														
Jefferson township	416	5.8	22.4	92	480	14.9	151	172	13.4	100	36.0	2.0	288	23.2
Nellie village	53	5.7	39.6	20	450	15.4	17	175	12.1	–	–	–	–	–
Warsaw village	185	11.4	28.6	53	474	15.6	82	200	13.7	67	29.9	–	286	24.3
Keene township	543	10.3	25.4	177	467	13.8	121	166	12.6	49	10.2	–	293	11.7
Lafayette township	1 255	7.3	27.8	417	485	16.3	427	172	12.1	303	45.9	1.3	319	24.9
West Lafayette village	628	7.6	24.4	240	469	17.0	205	169	11.9	225	46.2	.9	311	23.5
Linton township	204	7.8	35.8	39	442	13.4	55	165	10.8	28	42.9	–	319	35.0+
Plainfield village	62	–	43.5	21	443	13.1	26	175	10.8	12	50.0	–	325	35.0+
Mill Creek township	122	4.9	33.6	25	808	13.2	6	125	10.0	27	48.1	–	225	10.0
Monroe township	113	–	13.3	12	614	35.0+	38	159	10.0	22	27.3	–	325	35.0+
Newcastle township	120	10.8	54.2	19	379	26.6	44	166	15.2	33	24.2	24.2	345	10.0
Oxford township	491	6.9	30.3	162	463	19.8	147	167	10.4	72	9.7	–	258	32.2
Perry township	130	–	42.3	32	383	13.9	15	158	10.0	26	23.1	26.9	375	35.0+
Pike township	128	7.8	22.7	–	–	–	7	175	10.0	27	–	–	225	10.0
Tiverton township	68	–	35.3	27	361	19.3	10	158	35.0+	26	19.2	–	250	10.0
Tuscarawas township	512	12.5	30.9	176	390	17.6	132	137	11.3	282	51.4	–	258	25.6
Virginia township	124	16.9	32.3	29	442	20.7	18	130	10.0	41	19.5	–	313	15.3
Washington township	146	4.1	33.6	26	350	13.0	28	167	10.0	33	15.2	–	358	24.6
White Eyes township	341	6.2	31.4	67	447	17.2	79	146	14.1	15	46.7	–	–	–
Crawford County	13 079	6.6	34.7	5 940	473	15.7	4 462	179	12.2	5 304	36.7	5.2	303	24.0
Auburn township	247	4.5	49.8	99	456	15.5	67	189	12.2	67	37.3	3.0	305	15.0
Tiro village	65	9.2	52.3	28	393	14.7	31	136	10.7	28	53.6	7.1	330	14.3
Bucyrus city	3 480	9.1	34.1	1 681	446	15.9	1 420	181	12.3	1 946	38.3	5.3	309	25.5
Bucyrus township	295	4.4	26.4	109	575	21.6	18	182	10.0	47	19.1	6.4	345	32.5
Chatfield township	235	5.1	39.1	77	539	13.5	40	175	12.9	41	29.3	17.1	309	30.3
Chatfield village	65	6.2	50.8	23	444	11.5	28	159	14.7	17	47.1	–	331	33.4
Cranberry township	496	3.4	49.6	132	570	15.9	219	188	12.2	101	17.8	17.8	284	14.0
New Washington village	332	5.1	50.6	86	500	14.8	194	191	12.0	63	28.6	3.2	296	14.7
Dallas township	96	5.2	28.1	39	463	17.7	15	192	32.1	50	–	–	323	11.7
Galion city	2 972	6.2	33.9	1 454	433	15.6	1 202	170	12.4	1 833	43.0	2.2	287	24.3
Holmes township	434	10.6	32.5	234	526	13.4	97	174	12.0	80	31.3	–	339	14.2
Jackson township	1 473	7.9	32.7	673	503	15.2	500	180	12.5	646	32.7	5.1	292	24.9
Crestline city (pt.)	1 345	8.3	31.4	659	502	15.1	447	177	12.5	625	32.2	5.3	291	24.9
Jefferson township	544	4.6	30.5	229	573	21.4	215	186	11.3	68	17.6	16.2	376	23.8
North Robinson village (pt.)	24	–	29.2	3	750	22.5	12	150	10.0	–	–	–	–	–
Liberty township	462	3.5	43.3	142	492	16.0	150	204	13.5	39	–	48.7	350	20.0
Lykens township	204	3.4	32.4	86	521	13.4	39	159	10.0	30	20.0	–	477	13.8
Polk township	815	4.4	36.4	438	589	17.4	172	207	10.4	72	43.1	–	368	16.0
Sandusky township	120	–	52.5	32	523	12.3	31	184	10.0	40	–	32.5	404	13.5
Texas township	114	–	28.1	42	419	10.0	21	167	10.0	17	52.9	47.1	404	29.4
Tod township	201	7.5	27.4	64	459	12.1	38	175	12.3	59	23.7	–	265	16.8
Vernon township	227	4.0	28.2	115	492	15.1	29	181	12.1	29	37.9	–	367	15.6
Whetstone township	664	5.9	32.7	294	510	14.3	189	180	12.6	139	21.6	12.9	341	14.5
North Robinson village (pt.)	42	–	28.6	23	390	15.3	17	172	10.0	11	54.5	–	338	15.7
Cuyahoga County	348 985	6.8	36.4	186 548	688	19.5	116 579	236	13.0	214 258	32.6	4.9	397	26.7
Bay Village city	5 784	9.1	23.3	4 047	885	20.4	1 456	302	12.8	451	28.6	2.4	648	26.5
Beachwood city	3 089	6.2	25.0	1 873	1 135	18.6	903	397	11.7	1 289	22.0	3.2	845	31.2
Bedford city	4 049	5.4	44.9	1 975	633	20.5	1 715	232	12.8	2 502	37.9	3.7	471	23.5
Bedford Heights city	2 798	4.5	26.0	1 721	725	21.6	605	229	13.2	2 556	34.7	1.8	456	25.0
Bentleyville village	203	25.1	11.3	166	1 762	23.2	15	355	12.5	11	18.2	18.2	875	32.5
Berea city	4 898	9.0	33.4	3 324	685	19.0	1 279	236	12.9	2 138	35.5	2.1	425	24.1
Bratenahl village	550	8.7	19.1	149	1 155	18.2	87	333	11.3	152	21.7	9.2	471	19.1
Brecksville city	3 711	9.2	22.7	2 278	1 065	20.7	970	336	12.1	554	41.2	2.9	708	27.1
Broadview Heights city	3 393	11.3	30.8	1 800	902	22.0	1 146	283	11.9	1 364	52.2	1.4	569	22.1
Brooklyn city	3 343	3.6	52.6	1 305	599	16.6	1 994	210	13.0	1 812	30.6	9.7	380	22.9
Brooklyn Heights village	490	2.4	45.9	217	703	20.0	243	216	13.0	62	38.7	14.5	505	22.7
Brook Park city	6 751	4.6	42.9	4 501	598	16.2	1 944	216	11.9	1 141	40.1	1.8	470	24.5
Chagrin Falls township	1 312	9.5	22.8	817	1 041	21.0	280	378	13.9	675	37.9	4.6	672	31.8
Chagrin Falls village	1 272	9.3	23.2	796	1 029	21.0	272	375	13.8	658	37.8	4.7	675	33.0
Cleveland city	95 765	6.6	43.4	43 428	505	19.3	31 584	192	13.6	104 022	30.9	6.0	322	29.3
Cleveland Heights city	13 146	7.4	24.5	9 022	784	19.5	2 952	314	13.0	7 866	38.1	3.2	489	25.9
Cuyahoga Heights village	193	4.7	65.8	67	627	20.6	95	204	12.5	68	11.8	5.9	412	20.5
East Cleveland city	4 315	3.5	41.6	2 592	588	22.7	729	270	15.8	9 047	30.8	4.6	362	30.0
Euclid city	14 608	6.1	44.4	6 913	622	18.6	6 744	219	12.9	10 286	30.5	3.0	434	25.8
Fairview Park city	5 711	5.9	37.0	2 949	769	20.7	2 400	279	12.7	2 058	30.0	3.7	460	27.3
Garfield Heights city	10 089	4.6	47.8	4 583	598	20.7	4 811	216	13.4	2 394	37.8	5.6	408	23.6
Gates Mills village	852	6.5	27.8	452	1 709	19.8	251	400+	13.0	81	12.3	28.4	640	14.8
Glenwillow village	173	11.6	23.1	39	710	17.7	31	190	14.1	34	26.5	17.6	442	26.3
Highland Heights city	2 084	6.8	35.3	1 130	978	21.2	844	278	14.3	65	40.0	21.5	697	29.9
Hunting Valley village (pt.)	205	5.4	29.8	90	2 000+	21.5	49	400+	11.1	45	6.7	33.3	725	10.0
Independence city	2 262	3.9	46.9	1 027	829	19.2	1 071	242	12.6	122	13.9	11.5	571	21.4
Lakewood city	12 024	7.8	29.9	6 111	732	20.6	2 723	268	13.7	14 975	36.4	4.9	409	23.0
Linndale village	40	2.5	77.5	3	550	10.0	28	175	14.7	38	21.1	13.2	275	14.5
Lyndhurst city	5 785	5.8	39.5	2 875	771	18.3	2 445	279	13.0	795	28.2	7.9	636	28.4
Maple Heights city	8 966	7.5	45.2	4 804	619	19.6	3 808	205	12.8	1 585	32.0	7.4	405	24.2
Mayfield village	1 099	6.6	34.0	560	916	16.5	457	318	13.1	279	34.8	6.8	729	31.4
Mayfield Heights city	4 997	5.5	42.6	2 497	710	21.1	2 218	245	13.0	4 814	25.2	5.3	535	28.2
Middleburg Heights city	4 386	6.4	30.5	2 217	756	18.0	1 693	261	12.4	1 720	40.1	1.5	479	21.8
Moreland Hills village	1 190	5.3	27.4	710	1 607	17.3	322	400+	13.6	61	24.6	–	1 000+	32.5
Newburgh Heights village	626	6.9	36.1	245	531	16.5	192	180	11.2	364	24.7	8.2	333	22.4
North Olmsted city	9 953	5.5	26.4	6 241	769	19.4	2 719	277	13.0	2 704	34.6	2.3	504	23.2
North Randall village	129	7.8	47.3	66	629	17.8	58	226	11.8	345	24.6	3.8	417	24.0
North Royalton city	6 555	10.2	22.1	3 812	861	21.9	1 623	280	12.7	2 216	50.3	.3	497	20.7
Oakwood village	903	2.4	37.4	425	673	21.8	353	264	13.5	385	34.3	1.6	411	25.6
Olmsted township	2 850	7.4	17.8	1 399	799	20.4	301	249	14.4	386	66.8	5.2	616	23.9
Olmsted Falls city	1 924	11.3	20.3	1 361	777	20.1	354	251	13.6	524	36.3	2.1	501	21.0
Orange village	960	7.0	29.5	528	1 444	20.6	351	284	12.5	37	62.2	–	1 000+	35.0+
Parma city	26 987	5.4	43.5	13 729	652	17.9	12 082	220	12.3	7 698	36.9	3.3	462	23.8
Parma Heights city	5 883	5.7	42.7	3 020	668	19.1	2 602	248	12.7	3 461	27.1	3.2	438	27.9

TIPSII [UPF] GPH539 CENSUS90 72583600 05/13/92 1:03 PM MACHINE: C DATA:CENSUS90S*PH5TIPSDA39. 04/29/92 09:58:32 TAPE: NONE FRAME: 342
TSF:CENSUS90*92. 04/29/92 14:11:16 UTF:CENSUS90*93. 04/29/92 14:11:16 META:CENSUS90S*PH5TABLES39. 04/29/92 14:40:02

Table 15. **Homeowner and Renter Characteristics: 1990**—Con.

[Data based on sample and subject to sampling variability, see text. For definitions of terms and meanings of symbols, see text]

State County County Subdivision Place	All owner-occupied housing units			Specified owner-occupied housing units						All renter-occupied housing units				
		Percent with householder moved into unit—		With a mortgage			Not mortgaged				Percent with householder moved into unit—		Specified renter paying cash rent	
	Total	1989 to March 1990	1969 or earlier	Total	Median selected monthly owner costs (dollars)	Median selected monthly owner costs as a percentage of household income in 1989	Total	Median selected monthly owner costs (dollars)	Median selected monthly owner costs as a percentage of household income in 1989	Total	1989 to March 1990	1969 or earlier	Median gross rent (dollars)	Median gross rent as a percentage of household income in 1989
Cuyahoga County—Con.														
Pepper Pike city	1 958	6.1	28.3	1 230	1 795	16.6	587	400+	11.9	149	36.9	–	478	20.2
Richmond Heights city	2 709	6.1	34.7	1 457	828	20.8	1 074	282	12.5	1 611	39.4	3.5	465	22.1
Riveredge township	–	–	–	–	–	–	–	–	–	–	–	–	–	–
Rocky River city	6 500	7.4	26.4	3 413	909	18.5	2 055	302	12.4	2 776	32.0	5.5	522	26.4
Seven Hills city	4 372	2.8	45.1	1 752	775	17.2	2 438	270	12.2	165	27.9	9.7	498	22.5
Shaker Heights city	8 208	7.1	26.7	4 918	1 179	18.4	1 747	400+	12.7	4 440	28.6	6.8	591	23.8
Solon city	5 445	9.3	20.7	3 768	1 075	20.7	1 290	287	13.0	896	38.2	2.7	610	22.9
South Euclid city	8 207	7.7	33.9	4 694	733	20.4	2 925	252	13.5	1 181	30.1	6.5	521	26.0
Strongsville city	10 095	11.7	14.7	7 767	962	20.2	1 932	282	11.6	2 189	38.8	1.7	457	24.6
University Heights city	3 979	8.2	34.5	2 492	876	18.9	1 252	349	13.5	1 172	24.2	4.5	559	27.5
Valley View village	623	4.8	28.3	369	842	19.2	203	263	12.2	53	30.2	5.7	465	15.0
Walton Hills village	801	4.7	39.0	408	831	18.2	340	265	12.4	24	20.8	12.5	425	12.9
Warrensville township	131	–	18.3	79	697	23.4	40	230	19.0	220	44.5	–	311	23.6
Warrensville Heights city	3 096	4.6	29.6	2 257	642	23.0	555	237	13.5	3 307	27.8	2.1	452	23.2
Westlake city	7 704	9.1	19.3	4 807	1 009	20.0	1 567	288	11.4	2 558	44.3	1.3	624	21.7
Woodmere village	126	7.1	48.4	69	681	27.1	47	248	15.0	335	46.3	2.1	450	23.6
Darke County	14 865	7.8	28.4	6 277	493	15.7	4 562	175	11.9	4 594	33.1	6.2	327	22.4
Adams township	943	5.0	30.9	403	447	14.9	260	176	12.7	217	28.6	9.2	339	20.5
Bradford village (pt.)	232	3.9	37.1	128	408	12.9	87	177	13.2	73	28.8	11.0	361	19.1
Gettysburg village	143	4.9	28.7	79	443	16.8	53	176	12.9	37	45.9	10.8	303	18.8
Allen township	317	6.3	43.2	80	456	20.0	76	168	12.1	89	42.7	16.9	289	15.6
Burkettsville village (pt.)	25	8.0	44.0	12	467	20.7	10	150	10.0	3	100.0	–	325	35.0+
New Weston village	45	20.0	28.9	14	380	23.3	20	160	14.3	12	83.3	–	375	30.8
Rossburg village	71	5.6	22.5	33	414	14.3	27	175	12.3	13	38.5	–	300	12.5
Brown township	598	6.0	23.9	297	457	16.0	144	179	13.2	208	21.6	3.8	331	22.4
Ansonia village	359	7.8	25.1	185	427	15.6	128	175	13.8	124	28.2	6.5	330	22.9
Butler township	468	5.3	22.2	191	482	16.5	94	159	12.9	88	60.2	–	332	17.2
Castine village	49	–	42.9	19	438	15.8	19	137	19.0	14	42.9	–	281	24.6
New Madison village (pt.)	74	9.5	23.0	40	445	16.0	34	160	14.8	4	100.0	–	375	27.5
Franklin township	325	5.2	38.2	144	607	18.9	76	171	10.7	91	5.5	8.8	304	28.9
Greenville township	4 875	10.2	26.8	2 189	512	15.1	1 888	173	11.6	1 943	37.9	3.8	340	24.3
Greenville city	3 519	10.2	27.7	1 539	509	16.0	1 528	170	11.7	1 734	36.6	4.0	333	24.7
Harrison township	643	8.2	30.0	261	448	15.3	152	182	14.8	171	32.2	7.0	353	19.8
Hollansburg village	100	2.0	35.0	48	356	16.0	38	147	13.1	15	33.3	–	305	15.0
New Madison village (pt.)	195	4.6	33.8	112	397	14.4	69	177	13.3	76	44.7	3.9	363	23.5
Jackson township	868	5.9	26.7	404	372	17.3	290	167	13.4	372	39.8	4.0	261	24.6
Union City village	454	4.6	27.8	231	365	16.3	188	161	12.8	296	43.9	3.7	247	25.1
Liberty township	322	2.8	34.5	85	473	19.3	91	179	10.6	101	21.8	10.9	322	25.9
Palestine village	57	3.5	19.3	24	429	16.0	17	167	10.0	17	23.5	–	286	24.2
Mississinawa township	224	13.8	49.6	70	467	21.4	39	181	15.0	23	–	–	375	10.0
Monroe township	506	1.6	17.4	237	606	12.3	127	193	11.1	99	32.3	7.1	345	22.9
Pitsburg village	135	5.9	27.4	65	568	13.8	60	177	12.8	30	56.7	6.7	329	20.6
Neave township	759	13.6	12.1	345	489	18.4	117	155	12.2	123	8.1	8.1	373	19.7
Wayne Lakes village	213	10.8	15.5	139	460	16.2	67	176	14.6	35	14.3	–	366	19.3
Patterson township	332	1.5	53.3	66	565	17.4	123	190	10.3	74	18.9	25.7	290	11.4
Osgood village	77	–	49.4	18	700	21.7	51	201	10.0	11	27.3	–	306	13.8
Yorkshire village	22	13.6	77.3	5	617	10.0	17	131	13.1	17	29.4	–	279	11.8
Richland township	236	6.4	34.7	84	464	11.7	38	187	27.2	84	32.1	22.6	325	35.0+
Twin township	1 123	8.5	26.8	519	522	16.4	394	171	11.4	336	35.7	2.4	349	17.1
Arcanum village	578	11.1	32.2	240	546	17.8	287	169	11.3	219	41.6	1.8	351	18.2
Gordon village	61	13.1	29.5	32	420	12.3	25	161	10.9	20	20.0	20.0	338	10.0
Ithaca village	34	2.9	38.2	17	506	13.1	13	129	10.0	18	38.9	–	283	12.7
Van Buren township	493	2.8	24.1	240	540	17.3	68	196	13.9	91	24.2	14.3	407	15.9
Wabash township	248	1.2	39.5	65	512	11.6	77	213	11.0	30	46.7	–	225	13.3
North Star village	65	–	35.4	23	430	12.1	34	186	10.6	7	57.1	–	242	30.8
Washington township	384	16.9	20.1	174	472	13.1	25	169	10.0	66	30.3	15.2	400	31.4
Wayne township	1 085	5.3	34.5	400	520	16.3	473	178	11.7	352	25.3	6.3	277	18.3
Versailles village	669	4.3	41.0	257	508	15.4	350	173	12.0	279	31.9	3.9	270	19.1
York township	116	–	54.3	23	496	22.3	10	358	35.0+	36	16.7	33.3	225	10.0
Defiance County	11 028	8.4	30.0	4 945	579	16.4	3 175	216	11.8	3 042	40.6	5.0	364	23.2
Adams township	265	4.2	43.8	96	604	22.3	54	237	10.0	48	10.4	31.3	238	22.0
Defiance township	3 642	8.0	31.0	1 854	594	17.1	1 223	214	12.4	1 401	43.0	3.0	368	24.6
Defiance city (pt.)	3 099	8.3	31.6	1 583	581	17.3	1 143	215	12.6	1 339	44.3	2.8	366	25.0
Delaware township	601	6.0	25.6	225	487	14.9	141	194	11.5	79	30.4	5.1	300	27.0
Sherwood village	246	13.0	22.8	134	450	15.6	80	198	12.9	48	31.3	8.3	333	27.0
Farmer township	242	5.8	37.6	65	503	12.3	56	237	12.2	41	34.1	46.3	335	21.3
Hicksville township	1 467	12.5	23.9	704	470	15.0	442	171	12.4	387	48.3	6.2	343	27.3
Hicksville village	1 103	15.2	25.2	548	452	15.4	364	169	12.7	326	49.7	1.2	331	26.6
Highland township	801	3.2	32.1	352	616	14.0	188	226	10.9	77	15.6	13.0	400	30.0
Mark township	286	7.3	31.8	102	519	16.2	48	182	10.0	38	18.4	10.5	415	10.0
Milford township	274	3.3	26.6	63	507	23.9	34	184	11.7	44	11.4	–	263	10.0
Noble township	1 585	11.5	21.6	772	640	17.1	447	244	11.6	546	45.2	.9	368	21.5
Defiance city (pt.)	1 012	11.8	20.0	533	623	17.9	343	239	11.3	481	44.3	1.0	366	22.1
Richland township	848	3.9	47.2	300	699	17.0	348	263	11.3	257	35.0	5.1	373	18.1
Defiance city (pt.)	187	10.2	45.5	85	778	17.3	81	266	12.3	68	29.4	–	471	18.9
Tiffin township	557	15.3	22.1	205	623	19.9	97	219	10.4	61	29.5	–	369	16.2
Washington township	460	6.5	40.2	207	592	13.7	97	209	10.3	63	39.7	23.8	340	14.1
Ney village	96	13.5	35.4	52	510	17.9	29	187	11.3	29	55.2	6.9	377	19.2
Delaware County	18 050	10.5	17.5	10 767	830	21.0	3 382	234	12.6	5 066	45.2	2.4	426	23.6
Ashley village	303	4.3	26.7	141	551	22.0	91	218	14.7	98	45.9	3.1	342	35.0+
Berkshire township	645	5.0	23.4	385	779	22.1	108	223	10.7	103	17.5	2.9	397	17.0
Galena village	119	2.5	38.7	63	615	24.8	44	167	10.7	23	26.1	13.0	313	15.3
Berlin township	680	12.5	12.4	297	790	20.8	78	260	13.2	61	36.1	–	334	10.0
Brown township	305	15.7	28.2	152	726	22.1	57	196	10.0	88	26.1	–	475	35.0+
Delaware city (pt.)	–	–	–	–	–	–	–	–	–	–	–	–	–	–
Concord township	2 241	15.9	8.6	1 570	1 535	22.5	429	291	13.2	170	45.3	2.9	560	19.1
Delaware city (pt.)	–	–	–	–	–	–	–	–	–	–	–	–	–	–
Dublin city (pt.)	1 159	20.4	1.0	939	1 911	22.9	164	400+	11.9	29	48.3	–	1 000+	12.9
Shawnee Hills village	138	13.0	26.1	94	825	22.7	43	235	13.0	33	60.6	15.2	556	22.7

TIPSII [UPF] GPH539 CENSUS90 72583600 05/13/92 1:03 PM MACHINE: C DATA:CENSUS90S*PH5TIPSDA39. 04/29/92 09:58:32 TAPE: NONE FRAME: 343
TSF:CENSUS90*92. 04/29/92 14:11:16 UTF:CENSUS90*93. 04/29/92 14:11:16 META:CENSUS90S*PH5TABLES39. 04/29/92 14:40:02

Table 15. **Homeowner and Renter Characteristics: 1990**—Con.

[Data based on sample and subject to sampling variability, see text. For definitions of terms and meanings of symbols, see text]

State County County Subdivision Place	All owner-occupied housing units			Specified owner-occupied housing units						All renter-occupied housing units				
		Percent with householder moved into unit—		With a mortgage			Not mortgaged				Percent with householder moved into unit—		Specified renter paying cash rent	
	Total	1989 to March 1990	1969 or earlier	Total	Median selected monthly owner costs (dollars)	Median selected monthly owner costs as a percentage of household income in 1989	Total	Median selected monthly owner costs (dollars)	Median selected monthly owner costs as a percentage of household income in 1989	Total	1989 to March 1990	1969 or earlier	Median gross rent (dollars)	Median gross rent as a percentage of household income in 1989
Delaware County—Con.														
Delaware township	4 467	8.6	21.5	2 631	644	18.1	1 087	207	12.2	3 031	49.0	1.5	423	24.6
Delaware city (pt.)	3 884	8.4	20.6	2 393	632	18.2	992	206	12.3	2 946	49.1	1.5	421	24.4
Genoa township	1 286	5.4	18.4	809	983	21.4	324	263	12.0	80	25.0	26.3	566	32.0
Harlem township	1 068	9.4	11.6	439	832	21.2	108	240	14.2	83	45.8	10.8	469	26.0
Kingston township	335	16.7	1.8	222	818	20.6	43	201	10.0	19	36.8	–	653	30.3
Liberty township	1 852	11.7	14.8	1 323	1 448	21.4	283	284	11.8	167	40.7	3.0	575	20.8
Powell village	674	22.6	3.7	592	1 775	22.2	43	346	11.3	34	58.8	5.9	485	18.8
Marlboro township	32	–	56.3	9	950	10.0	17	147	10.0	11	54.5	–	404	10.0
Orange township	1 023	13.5	15.4	765	1 011	20.8	127	230	13.2	276	48.2	–	685	22.5
Oxford township	240	5.8	17.1	121	602	17.3	62	219	16.8	68	16.2	13.2	280	22.4
Porter township	420	11.2	16.2	189	711	22.9	17	375	35.0+	31	45.2	–	382	12.9
Radnor township	367	12.8	32.4	209	702	19.9	51	220	14.2	75	–	–	427	35.0+
Scioto township	648	7.9	20.1	375	645	22.5	88	225	13.4	77	24.7	11.7	304	24.6
Ostrander village	123	9.8	17.9	84	595	20.0	32	218	15.2	19	36.8	–	425	27.5
Sunbury village	557	5.0	25.9	316	630	20.3	200	210	13.2	199	31.7	2.5	338	28.2
Thompson township	112	12.5	37.5	47	708	14.2	–	–	–	48	50.0	–	392	18.0
Trenton township	515	10.1	18.1	295	753	23.8	85	194	13.9	64	28.1	3.1	417	10.0
Troy township	648	8.3	15.4	248	741	20.3	64	231	17.3	293	61.4	2.0	454	20.6
Delaware city (pt.)	66	10.6	–	58	1 183	22.5	8	275	10.0	241	63.5	–	455	20.2
Westerville city (pt.)	306	28.4	14.1	224	1 096	24.2	63	287	12.6	24	75.0	–	1 000+	22.5
Erie County	20 633	8.1	32.5	10 198	619	17.1	6 985	215	12.4	8 299	35.5	3.6	361	23.6
Berlin township	966	6.7	28.9	418	661	16.9	257	229	13.0	199	22.6	6.5	401	16.3
Berlin Heights village	207	7.2	42.0	95	655	16.1	84	226	12.0	47	21.3	8.5	293	13.5
Florence township	641	5.9	35.9	306	694	20.7	163	224	11.9	64	32.8	14.1	332	13.0
Groton township	365	–	34.0	153	659	15.6	103	264	16.1	60	11.7	–	455	25.4
Huron township	2 584	16.4	25.0	1 441	698	17.7	797	243	11.7	1 007	37.4	1.3	410	22.6
Huron city	2 057	17.2	26.0	1 176	667	18.4	655	239	11.9	763	39.8	.8	418	24.0
Kelleys Island village	63	12.7	20.6	24	550	22.5	30	211	17.5	21	52.4	–	425	13.0
Margaretta township	1 869	7.3	32.5	865	616	17.0	673	225	13.3	333	32.1	4.5	390	22.2
Bay View village	239	9.6	35.6	130	530	18.6	101	182	11.3	48	62.5	10.4	500	26.7
Castalia village	267	7.9	45.7	109	570	17.6	133	234	13.7	66	24.2	6.1	406	22.2
Milan township	812	4.4	34.1	367	631	14.6	297	214	12.3	294	21.4	7.5	385	18.3
Milan village (pt.)	290	5.5	44.5	138	596	14.7	128	212	12.1	98	24.5	9.2	364	19.3
Oxford township	368	6.3	35.6	201	551	15.0	72	217	10.0	32	40.6	18.8	314	17.8
Perkins township	3 243	6.6	32.8	1 712	724	16.7	1 151	230	11.9	481	30.1	8.3	380	26.9
Fairview Lanes CDP	368	9.5	32.9	244	607	18.8	100	229	11.9	14	–	–	413	14.0
Sandusky South CDP	1 830	6.1	34.0	943	716	16.2	716	220	12.2	244	13.9	13.9	397	28.4
Sandusky city	6 931	7.5	36.4	3 234	528	16.8	2 701	192	12.9	5 128	36.7	2.7	340	24.4
Vermilion township	2 791	7.6	29.3	1 477	660	18.2	741	220	11.4	680	40.6	5.4	423	20.4
Vermilion city (pt.)	1 517	5.5	33.8	968	655	18.5	448	225	11.5	481	41.6	3.7	444	22.0
Fairfield County	27 493	8.7	25.6	15 282	657	18.8	7 530	178	12.2	9 320	42.3	2.8	375	23.5
Amanda township	577	11.1	33.6	232	500	20.3	192	179	11.1	210	26.7	1.4	385	16.5
Amanda village	201	12.4	36.8	91	447	17.5	85	163	11.5	68	41.2	4.4	377	22.1
Berne township	1 363	8.2	27.9	609	507	17.7	241	166	12.0	229	22.7	4.4	393	33.3
Sugar Grove village	122	11.5	44.3	50	529	17.9	61	159	11.3	40	62.5	5.0	417	31.7
Bloom township	1 719	6.8	23.7	1 081	761	19.2	353	222	11.5	212	31.6	5.2	417	21.8
Canal Winchester village (pt.)	–	–	–	–	–	–	–	–	–	–	–	–	–	–
Lithopolis village	137	5.1	41.6	78	655	17.7	51	213	12.1	83	28.9	2.4	380	25.2
Clear Creek township	858	7.9	23.5	361	542	17.2	194	164	12.2	161	47.2	–	391	27.8
Stoutsville village	145	4.1	49.0	67	434	14.6	64	188	12.3	42	42.9	–	292	22.5
Greenfield township	1 392	9.1	17.7	614	647	17.4	246	195	11.0	220	30.9	–	348	14.8
Carroll village	122	6.6	26.2	78	519	19.0	41	172	11.4	75	42.7	–	355	16.7
Hocking township	806	6.5	32.5	352	536	16.9	193	177	13.5	113	23.9	2.7	337	20.7
Lancaster city	8 375	7.1	36.8	4 061	500	17.9	3 633	163	12.4	5 606	43.5	2.6	362	24.5
Liberty township	1 796	5.3	22.8	1 084	625	17.7	390	228	12.2	563	29.5	2.8	361	22.6
Baltimore village	691	5.9	35.3	434	490	16.1	224	209	12.5	447	30.0	–	352	23.5
Madison township	311	9.6	25.4	112	604	16.1	80	131	10.0	92	39.1	–	365	23.5
Pleasant township	1 684	4.6	26.1	953	652	17.1	465	198	12.0	244	33.6	4.9	341	22.0
Pleasantville village (pt.)	93	4.3	32.3	60	452	16.7	31	197	18.2	110	36.4	–	283	33.5
Richland township	486	13.0	18.1	194	557	16.6	102	165	13.6	77	46.8	2.6	329	19.6
Rushville village	53	7.5	26.4	36	491	18.0	12	133	15.0	22	36.4	9.1	300	35.0
West Rushville village	39	–	25.6	15	588	16.7	16	160	16.0	8	–	–	275	11.4
Rush Creek township	916	7.3	31.2	315	557	18.2	282	180	12.5	276	52.9	2.5	356	23.9
Bremen village	374	7.0	40.1	156	529	19.7	186	174	12.7	136	39.7	5.1	353	24.9
Violet township	5 376	14.8	9.0	4 351	935	20.4	618	252	12.1	834	57.0	3.5	565	18.3
Canal Winchester village (pt.)	–	–	–	–	–	–	–	–	–	–	–	–	–	–
Columbus city (pt.)	244	64.8	3.3	236	821	21.8	–	–	–	65	50.8	–	546	15.5
Pickerington village (pt.)	1 443	13.0	11.9	1 203	830	21.1	161	229	12.6	436	66.1	–	561	18.9
Reynoldsburg city (pt.)	–	–	–	–	–	–	–	–	–	–	–	–	–	–
Walnut township	1 834	7.8	26.5	963	597	20.7	541	179	12.5	483	44.5	4.8	359	23.2
Fairfield Beach CDP	357	9.8	23.8	160	464	21.6	136	165	16.0	62	61.3	–	323	25.0
Millersport village	259	6.9	38.2	142	605	23.4	101	180	11.6	146	45.9	1.4	380	24.0
Pleasantville village (pt.)	94	4.3	44.7	42	453	16.8	48	182	13.5	24	50.0	12.5	383	32.5
Thurston village	137	16.8	24.1	70	426	17.1	28	150	11.7	36	52.8	5.6	395	22.8
Fayette County	6 634	8.8	29.6	2 979	475	17.4	2 234	180	12.6	3 587	32.9	4.6	316	25.5
Concord township	283	5.7	14.1	139	485	19.0	65	201	13.0	60	30.0	10.0	407	20.7
Green township	95	4.2	24.2	34	386	11.3	19	140	10.0	54	–	33.3	314	16.4
Jasper township	198	6.6	23.2	64	358	17.8	68	171	13.3	90	20.0	18.9	263	30.9
Milledgeville village	32	–	46.9	12	300	12.0	16	175	20.0	12	41.7	8.3	192	20.0
Octa village (pt.)	17	23.5	41.2	1	450	10.0	6	120	10.0	4	–	–	225	10.0
Jefferson township	694	10.1	32.0	293	461	19.3	204	191	13.6	334	32.6	8.4	278	29.2
Jeffersonville village	307	7.5	33.2	157	419	15.5	133	186	14.6	183	41.5	–	252	32.0
Octa village (pt.)	1	–	100.0	–	–	–	–	–	–	–	–	–	–	–
Madison township	240	8.8	23.8	119	494	20.8	71	143	11.6	105	38.1	8.6	367	26.9
Marion township	199	1.0	34.7	69	586	20.4	27	215	15.9	60	15.0	20.0	394	21.3
New Holland village (pt.)	33	6.1	51.5	10	550	22.5	11	215	12.2	8	37.5	–	375	21.7
Paint township	381	6.0	32.3	141	488	19.1	62	170	12.9	210	20.5	11.4	298	21.5
Bloomingburg village (pt.)	170	4.7	38.2	66	448	23.0	55	172	13.4	89	29.2	–	349	35.0+
Perry township	242	7.9	28.5	63	592	14.3	63	174	11.9	81	27.2	–	300	27.5

TIPSII [UPF] GPH539 CENSUS90 72583600 05/13/92 1:03 PM MACHINE: C DATA:CENSUS90S*PH5TIPSDA39. 04/29/92 09:58:32 TAPE: NONE FRAME: 344
TSF:CENSUS90*92. 04/29/92 14:11:16 UTF:CENSUS90*93. 04/29/92 14:11:16 META:CENSUS90S*PH5TABLES39. 04/29/92 14:40:02

Table 15. **Homeowner and Renter Characteristics: 1990**—Con.

[Data based on sample and subject to sampling variability, see text. For definitions of terms and meanings of symbols, see text]

State County County Subdivision Place	All owner-occupied housing units			Specified owner-occupied housing units						All renter-occupied housing units				
		Percent with householder moved into unit—		With a mortgage			Not mortgaged				Percent with householder moved into unit—		Specified renter paying cash rent	
	Total	1989 to March 1990	1969 or earlier	Total	Median selected monthly owner costs (dollars)	Median selected monthly owner costs as a percentage of household income in 1989	Total	Median selected monthly owner costs (dollars)	Median selected monthly owner costs as a percentage of household income in 1989	Total	1989 to March 1990	1969 or earlier	Median gross rent (dollars)	Median gross rent as a percentage of household income in 1989
Fayette County—Con.														
Union township	987	10.1	21.2	478	454	14.4	237	190	13.9	359	28.1	1.4	314	17.9
Bloomingburg village (pt.)	–	–	–	–	–	–	–	–	–	–	–	–	–	–
Washington city	2 964	10.1	34.0	1 453	476	18.0	1 344	176	12.1	2 123	38.2	1.3	315	27.0
Wayne township	351	5.1	27.6	126	509	17.0	74	218	19.0	111	9.0	16.2	363	25.6
Franklin County	207 781	9.5	25.1	140 761	706	19.7	48 028	213	12.2	170 942	46.1	2.0	430	24.7
Bexley city	3 643	6.9	31.7	2 215	981	18.1	1 208	287	12.9	1 110	42.3	2.9	487	24.4
Blendon township	3 153	11.2	20.4	2 422	756	21.6	544	264	12.7	757	42.4	–	556	21.7
Huber Ridge CDP	1 288	5.6	20.4	1 119	676	20.6	164	218	11.1	440	40.0	–	562	22.6
Minerva Park village	540	4.8	43.7	277	857	21.3	242	283	13.1	15	–	–	638	21.3
Brown township	562	7.3	13.7	336	995	21.8	127	286	10.5	50	–	–	320	28.3
Lake Darby CDP (pt.)	25	–	48.0	–	–	–	12	275	10.0	–	–	–	–	–
Clinton township	1 353	10.5	37.1	694	559	18.4	473	178	13.7	746	48.7	2.1	343	27.1
Columbus city (pt.)	119 497	9.8	26.2	80 706	650	19.6	27 792	193	12.3	137 207	47.2	2.0	422	25.0
Franklin township	3 248	7.6	36.0	1 711	591	18.7	1 079	194	12.5	2 510	49.8	1.1	432	23.9
Marble Cliff village	163	3.7	27.0	75	1 208	16.3	56	363	13.7	126	31.7	13.5	477	24.7
Valleyview village	241	5.4	52.7	127	622	20.7	107	198	12.7	22	27.3	–	500	18.0
Grandview Heights city	1 792	7.4	31.9	1 047	742	19.3	498	238	11.9	1 103	33.5	3.6	466	23.1
Hamilton township	2 230	6.1	30.7	1 197	549	17.4	559	197	12.8	1 067	50.0	2.2	509	23.7
Lockbourne village	57	–	49.1	18	500	18.0	24	178	12.6	12	25.0	–	267	27.5
Obetz village (pt.)	691	4.1	29.7	387	592	17.9	198	197	11.3	276	49.6	1.8	385	23.3
Jackson township	6 579	9.3	26.3	4 188	743	20.4	1 860	223	12.3	2 774	46.8	1.7	445	24.1
Grove City city	4 931	9.6	25.0	3 348	740	20.8	1 350	222	12.3	2 451	49.0	1.6	451	24.1
Urbancrest village	140	2.9	55.7	63	453	19.1	65	177	18.6	170	36.5	–	156	22.2
Jefferson township	1 231	3.9	32.0	670	870	19.7	377	257	12.0	169	23.7	4.7	550	18.6
Reynoldsburg city (pt.)	–	–	–	–	–	–	–	–	–	6	–	–	325	27.5
Madison township	5 031	6.7	24.3	3 491	632	18.8	988	230	11.8	1 472	39.1	.7	434	23.2
Blacklick Estates CDP (pt.)	2 223	7.2	18.3	1 933	580	17.8	181	235	10.9	563	43.2	–	511	23.7
Canal Winchester village (pt.)	715	7.7	21.1	455	720	20.2	196	229	12.8	278	33.1	–	400	20.2
Groveport village	640	6.7	36.1	392	625	22.7	210	211	11.8	425	48.0	–	425	26.6
Obetz village (pt.)	179	16.2	–	11	579	21.1	–	–	–	–	–	–	–	–
Pickerington village (pt.)	12	–	50.0	6	650	22.5	–	–	–	4	–	–	–	–
Mifflin township	7 332	12.3	15.8	5 967	806	20.0	1 010	216	12.4	2 335	39.3	1.1	474	22.8
Gahanna city	7 179	12.6	15.3	5 887	810	20.1	942	219	12.4	2 274	39.2	1.1	475	22.8
Norwich township	4 462	14.7	24.3	3 327	783	20.5	888	238	10.8	1 271	47.5	2.2	530	22.2
Hilliard city (pt.)	2 977	18.5	23.2	2 343	715	21.1	497	196	11.0	1 213	49.1	1.1	530	22.4
Perry township	1 891	10.2	19.8	1 461	990	19.6	276	338	11.4	273	38.1	–	539	26.1
Dublin city (pt.)	384	9.4	25.3	226	1 092	22.8	74	272	11.0	105	35.2	–	540	16.9
Plain township	1 309	4.9	25.7	801	752	20.1	325	238	11.8	193	34.2	–	550	19.9
New Albany village	487	2.1	34.1	267	757	19.1	173	224	11.8	113	37.2	–	500	19.4
Pleasant township	2 076	9.2	18.8	1 096	782	19.5	402	232	10.9	193	38.9	6.7	399	22.6
Harrisburg village (pt.)	105	5.7	36.2	66	590	19.4	37	185	12.3	23	17.4	–	344	17.7
Prairie township	4 374	7.2	23.5	3 092	646	20.1	987	204	11.8	1 975	39.6	2.4	395	26.2
Lake Darby CDP (pt.)	742	8.8	1.1	734	675	20.8	8	325	10.0	37	64.9	–	621	14.2
Lincoln Village CDP	2 557	7.2	33.1	1 559	593	19.9	811	195	11.6	1 412	38.6	2.7	392	26.5
New Rome village	27	–	29.6	13	517	22.5	11	181	15.7	15	46.7	–	484	18.8
Sharon township	5 515	8.3	25.8	3 800	890	18.4	1 366	284	11.5	1 077	33.1	1.1	462	24.5
Riverlea village	190	6.8	35.8	88	1 188	18.7	84	320	10.5	21	19.0	–	354	19.1
Worthington city	4 599	8.4	24.6	3 224	895	18.7	1 074	293	11.4	979	31.5	1.2	465	24.6
Truro township	6 221	9.9	17.2	4 619	757	20.3	991	218	11.1	3 996	49.6	.6	505	22.7
Blacklick Estates CDP (pt.)	342	12.3	11.1	325	713	18.1	17	235	10.0	138	44.2	–	337	22.6
Brice village	45	4.4	37.8	24	640	21.4	12	167	12.0	3	33.3	66.7	288	27.5
Reynoldsburg city (pt.)	5 706	9.7	17.1	4 187	767	20.4	934	217	11.2	3 848	49.9	.6	510	22.7
Upper Arlington city	11 405	6.3	27.9	7 033	1 030	18.3	3 503	312	11.6	2 551	28.7	5.5	578	23.2
Washington township	3 539	17.0	7.7	2 735	1 346	21.7	439	329	11.9	995	59.6	.7	717	19.9
Dublin city (pt.)	2 915	17.4	6.0	2 465	1 384	22.4	351	351	11.4	928	60.7	–	726	20.2
Hilliard city (pt.)	5	–	–	5	850	10.0	–	–	–	7	–	–	–	–
Westerville city (pt.)	7 444	10.9	13.8	5 741	929	19.7	1 204	260	11.9	2 377	37.3	.8	505	25.5
Whitehall city	3 894	7.0	35.3	2 412	568	17.9	1 132	190	12.1	4 741	36.9	2.9	398	22.8
Fulton County	10 601	8.1	30.3	4 641	603	17.0	2 846	225	12.3	2 903	34.6	5.1	387	22.3
Amboy township	482	8.1	52.9	162	640	18.8	169	230	12.9	77	29.9	22.1	384	21.9
Metamora village	155	11.0	40.6	71	547	16.1	65	211	13.8	49	34.7	12.2	357	21.4
Chesterfield township	311	1.3	52.4	119	496	16.1	48	225	11.4	24	29.2	–	375	29.4
Clinton township	2 180	8.7	28.8	978	587	15.4	705	215	11.8	864	32.9	3.0	387	23.3
Wauseon city	1 589	9.4	26.5	788	578	15.4	596	210	11.7	736	31.9	1.8	399	23.5
Dover township	334	3.6	26.3	154	621	19.2	55	208	31.3	63	–	34.9	267	13.6
Franklin township	203	–	41.4	31	810	25.2	60	219	12.2	41	43.9	39.0	–	–
Fulton township	873	12.9	29.3	394	661	15.1	196	235	12.4	205	32.2	8.3	416	18.7
Swanton village (pt.)	471	10.2	28.7	287	640	13.7	138	237	13.8	117	38.5	–	435	18.0
German township	1 472	7.5	33.3	646	666	20.5	513	232	12.5	487	35.9	2.1	374	18.7
Archbold village	947	7.0	27.6	440	685	21.6	391	229	11.6	341	34.9	1.8	375	18.6
Gorham township	615	8.6	30.9	213	485	14.7	159	212	13.8	238	31.5	5.0	347	25.1
Fayette village	321	6.9	29.6	154	460	16.2	133	202	13.7	170	42.9	–	334	25.7
Pike township	475	7.4	25.1	179	499	14.6	79	240	11.0	66	25.8	12.1	285	35.0+
Royalton township	354	4.0	40.4	139	488	18.0	110	221	11.8	139	43.2	–	374	20.3
Lyons village	155	3.2	32.9	82	524	15.9	61	207	13.9	61	32.8	–	376	30.6
Swan Creek township	2 114	7.7	22.5	1 080	616	16.4	465	220	12.3	423	39.2	2.6	428	22.5
Delta village (pt.)	115	18.3	29.6	34	538	16.2	35	196	21.1	15	40.0	–	550	20.0
Swanton village (pt.)	374	6.1	24.1	235	611	17.4	108	203	12.7	172	38.4	2.3	446	21.6
York township	1 188	10.7	26.9	546	598	20.7	287	248	12.3	276	40.6	3.3	380	23.8
Delta village (pt.)	694	12.0	25.6	371	599	20.8	204	231	13.6	234	38.9	3.8	382	23.2
Gallia County	8 385	8.5	25.6	2 285	558	19.6	2 238	174	13.5	2 982	36.4	4.6	307	32.4
Addison township	750	10.4	21.2	255	629	23.4	124	188	11.7	190	41.1	12.6	349	35.0+
Cheshire township	321	9.0	38.6	49	490	21.8	117	159	13.8	96	55.2	1.0	293	35.0+
Cheshire village	68	8.8	33.8	22	550	14.7	39	166	15.0	26	76.9	–	295	35.0+
Clay township	598	13.7	14.5	206	596	21.4	65	172	11.0	103	36.9	–	276	35.0+
Gallipolis township	1 547	5.9	40.7	451	528	19.4	737	179	12.9	1 043	37.9	3.7	308	29.6
Gallipolis city	1 143	6.0	44.4	294	580	20.5	562	176	13.9	858	35.8	2.6	300	31.1
Green township	1 544	7.3	21.4	495	580	15.9	473	172	12.7	457	37.6	2.0	318	23.6
Greenfield township	151	–	43.7	14	488	24.4	28	175	22.5	28	25.0	–	200	25.0

TIPSII [UPF] GPH539 CENSUS90 72583600 05/13/92 1:03 PM MACHINE: C DATA:CENSUS90S*PH5TIPSDA39. 04/29/92 09:58:32 TAPE: NONE FRAME: 345
TSF:CENSUS90*92. 04/29/92 14:11:16 UTF:CENSUS90*93. 04/29/92 14:11:16 META:CENSUS90S*PH5TABLES39. 04/29/92 14:40:02

Table 15. **Homeowner and Renter Characteristics: 1990**—Con.

[Data based on sample and subject to sampling variability, see text. For definitions of terms and meanings of symbols, see text]

State County County Subdivision Place	All owner-occupied housing units			Specified owner-occupied housing units						All renter-occupied housing units				
		Percent with householder moved into unit—		With a mortgage			Not mortgaged				Percent with householder moved into unit—		Specified renter paying cash rent	
	Total	1989 to March 1990	1969 or earlier	Total	Median selected monthly owner costs (dollars)	Median selected monthly owner costs as a percentage of household income in 1989	Total	Median selected monthly owner costs (dollars)	Median selected monthly owner costs as a percentage of household income in 1989	Total	1989 to March 1990	1969 or earlier	Median gross rent (dollars)	Median gross rent as a percentage of household income in 1989
Gallia County—Con.														
Guyan township	328	3.4	25.3	77	528	20.5	100	174	13.5	90	48.9	2.2	334	35.0+
Crown City village	124	3.2	26.6	38	578	20.5	53	160	15.6	48	31.3	4.2	325	35.0+
Harrison township	256	5.5	19.9	47	609	20.8	36	145	10.0	76	25.0	10.5	315	35.0+
Huntington township	438	11.4	26.9	91	462	17.2	87	166	18.1	90	27.8	20.0	270	35.0+
Vinton village	83	4.8	25.3	25	388	26.5	32	178	23.3	26	69.2	15.4	278	35.0+
Morgan township	353	3.7	7.1	92	530	20.3	40	180	13.8	65	67.7	–	327	35.0+
Ohio township	240	1.7	16.3	38	522	22.5	18	130	21.7	106	25.5	–	340	35.0+
Perry township	270	17.4	25.6	32	609	24.6	39	205	17.0	59	32.2	–	355	35.0+
Raccoon township	480	12.9	21.5	152	469	18.1	89	172	13.9	217	35.9	6.0	264	28.9
Centerville village	47	–	29.8	21	475	35.0+	13	158	13.0	3	–	–	275	22.5
Rio Grande village	106	3.8	27.4	45	462	15.0	30	173	14.3	138	37.0	2.2	259	29.0
Springfield township	860	13.8	22.2	266	619	19.1	252	171	16.5	260	22.7	3.1	309	31.5
Walnut township	249	–	30.1	20	450	27.5	33	201	25.4	102	27.5	13.7	232	35.0+
Geauga County	23 098	8.3	23.3	13 233	856	20.4	4 816	276	12.5	3 808	35.5	4.1	453	23.1
Auburn township	989	11.0	23.6	620	899	19.4	206	321	13.2	57	33.3	10.5	632	35.0+
Bainbridge township	3 027	8.5	18.3	2 083	1 096	20.5	576	342	15.2	269	39.8	6.3	664	26.0
Bainbridge CDP	1 178	8.0	14.7	877	1 107	17.8	180	379	13.4	75	58.7	–	1 000+	24.0
Burton township	1 075	6.3	23.9	544	672	21.3	313	239	12.2	353	30.6	3.1	470	20.4
Burton village	291	6.2	35.7	133	714	21.7	123	261	12.4	228	32.9	3.1	463	22.1
Chardon village	985	10.2	24.0	607	701	18.5	290	267	12.0	743	42.7	–	449	23.5
Chardon township	1 270	8.8	24.3	697	852	21.8	204	233	11.5	130	24.6	11.5	463	20.5
Chester township	3 497	5.5	27.5	2 154	838	18.5	841	293	12.1	240	20.0	5.0	642	21.4
Chesterland CDP	664	2.7	33.9	402	755	18.8	202	244	11.3	89	15.7	13.5	539	23.0
Claridon township	885	12.8	23.2	415	741	20.9	118	250	13.3	142	39.4	–	485	35.0+
Aquilla village	100	5.0	27.0	72	527	21.1	27	215	12.3	34	76.5	–	473	24.4
Hambden township	1 084	11.1	17.4	416	750	23.6	133	261	11.9	85	45.9	8.2	344	30.6
Huntsburg township	579	3.5	27.3	247	674	22.0	99	191	13.6	104	33.7	26.9	390	21.6
Middlefield township	1 141	8.9	25.1	441	660	23.6	278	224	12.7	686	37.9	3.2	395	23.2
Middlefield village	329	4.9	38.3	167	637	20.7	124	234	12.7	441	42.2	1.6	408	23.2
Montville township	510	4.7	24.9	247	696	19.4	75	199	10.9	50	28.0	–	407	12.3
Munson township	1 613	9.6	19.5	1 055	951	22.3	348	280	12.2	114	22.8	9.6	463	15.6
Newbury township	1 627	6.3	25.8	994	739	21.8	324	259	11.1	281	33.1	3.2	458	24.7
Parkman township	627	7.0	20.4	270	560	24.0	162	217	11.0	145	40.0	3.4	438	22.4
Russell township	1 908	8.0	23.7	1 208	1 140	17.6	432	325	12.4	124	27.4	2.4	569	20.1
Hunting Valley village (pt.)	48	10.4	20.8	18	2 000+	20.0	20	400+	14.3	7	42.9	–	1 000+	22.5
South Russell village	1 115	12.0	13.6	826	1 227	18.8	200	321	11.3	29	34.5	–	725	16.4
Thompson township	647	10.8	33.2	247	585	19.4	90	250	15.8	106	54.7	10.4	368	15.6
Troy township	519	10.0	34.5	162	672	19.1	127	228	14.1	150	25.3	–	438	17.6
Greene County	33 566	9.1	26.8	21 713	688	18.5	8 328	219	11.7	14 785	46.1	1.4	434	25.4
Bath township	7 562	9.0	31.6	4 724	572	17.2	1 982	203	11.7	7 244	52.1	.8	439	26.2
Fairborn city (pt.)	6 504	8.4	30.8	4 257	552	16.9	1 651	199	11.8	6 169	53.3	1.0	431	27.7
Wright-Patterson AFB CDP (pt.)	7	100.0	–	7	950	22.5	–	–	–	879	45.5	–	507	15.4
Beavercreek township	10 597	11.1	22.7	7 711	851	19.1	2 275	242	11.5	1 710	54.7	1.1	572	22.8
Beavercreek city	10 065	11.1	22.9	7 376	847	19.1	2 184	242	11.6	1 628	56.3	1.1	577	22.9
Fairborn city (pt.)	–	–	–	–	–	–	–	–	–	–	–	–	–	–
Wright-Patterson AFB CDP (pt.)	–	–	–	–	–	–	–	–	–	–	–	–	–	–
Bellbrook city	2 013	10.1	24.4	1 532	831	20.5	457	237	12.3	197	40.1	5.1	524	19.1
Caesars Creek township	346	11.0	14.2	162	654	20.4	30	276	10.0	37	18.9	–	357	35.0+
Cedarville township	574	5.9	31.9	260	536	16.1	176	208	11.7	388	46.1	2.6	358	27.8
Cedarville village	325	6.2	30.8	152	475	15.0	150	202	12.0	320	44.1	1.3	347	28.9
Jefferson township	263	5.3	45.2	87	532	21.6	79	191	11.4	95	23.2	12.6	297	30.7
Bowersville village	64	9.4	29.7	29	418	17.1	18	169	12.9	14	–	–	438	22.5
Kettering city (pt.)	–	–	–	–	–	–	–	–	–	–	–	–	–	–
Miami township	1 297	7.3	36.2	642	698	17.3	477	233	10.6	735	32.2	4.1	378	25.8
Clifton village (pt.)	35	2.9	37.1	22	440	14.7	13	163	10.0	13	53.8	15.4	433	17.1
Yellow Springs village	966	8.5	33.2	515	710	17.6	346	226	10.3	625	36.8	4.5	376	27.0
New Jasper township	669	4.3	14.2	418	620	18.5	125	223	12.4	102	33.3	–	448	28.5
Shawnee Hills CDP (pt.)	424	5.9	6.4	322	607	18.1	88	228	13.8	44	45.5	–	567	23.8
Ross township	133	3.0	37.6	45	576	12.9	24	300	13.3	99	52.5	6.1	347	35.0+
Silver Creek township	886	8.0	21.8	467	540	18.2	273	196	13.6	322	39.1	3.4	368	26.9
Jamestown village	386	11.1	32.1	183	480	14.7	171	188	15.5	225	32.9	1.8	354	27.3
Shawnee Hills CDP (pt.)	244	9.0	4.9	182	568	20.9	46	228	10.0	15	–	–	397	10.0
Spring Valley township	844	11.6	16.2	332	788	21.3	178	217	14.4	145	27.6	4.1	363	20.8
Spring Valley village	153	11.1	30.1	82	495	20.8	41	208	16.4	36	11.1	–	369	13.5
Sugar Creek township	1 021	14.5	17.6	641	1 090	21.5	182	290	10.9	142	21.8	5.6	582	14.1
Xenia city	5 788	6.9	29.0	3 903	530	17.5	1 594	181	11.8	3 260	38.0	.5	392	27.6
Xenia township	1 573	5.2	35.8	789	656	19.1	476	227	12.2	309	18.4	3.9	414	21.0
Wilberforce CDP	183	11.5	48.1	91	650	25.9	56	233	14.0	33	–	–	413	15.7
Guernsey County	10 870	7.0	30.8	3 960	462	18.0	3 299	163	12.6	4 024	41.0	3.0	279	26.9
Adams township	580	7.6	17.1	252	561	20.5	115	183	11.3	36	44.4	–	287	23.4
Cambridge township	3 980	7.6	37.6	1 763	459	18.1	1 596	166	12.5	2 557	41.2	2.3	279	26.7
Cambridge city	2 798	6.9	40.7	1 217	449	18.6	1 273	163	12.5	2 280	41.1	2.6	273	27.1
Center township	556	8.3	33.3	169	531	22.0	126	161	11.8	75	21.3	21.3	261	18.0
Lore City village (pt.)	50	4.0	50.0	17	525	22.5	27	132	12.3	6	–	66.7	125	32.5
Jackson township	1 436	6.1	29.1	602	431	16.4	463	171	12.9	569	45.3	1.2	267	25.8
Byesville village	641	8.6	32.6	298	422	17.1	268	168	12.6	347	47.8	2.0	256	24.8
Jefferson township	29	13.8	13.8	2	650	22.5	–	–	–	6	100.0	–	–	–
Knox township	152	3.9	21.7	24	563	16.0	23	130	10.0	26	53.8	–	405	35.0+
Liberty township	295	10.8	24.7	79	455	15.5	55	169	10.8	52	48.1	–	232	14.3
Kimbolton village	45	4.4	40.0	16	400	12.3	16	136	13.3	13	46.2	–	313	29.2
Londonderry township	230	2.6	26.1	44	450	21.9	33	127	10.0	34	17.6	–	238	15.0
Madison township	156	8.3	46.2	18	367	15.0	34	117	17.9	30	50.0	–	396	24.6
Millwood township	317	2.2	26.2	90	415	13.6	129	146	12.5	82	26.8	17.1	268	26.4
Quaker City village	174	4.0	28.2	63	417	13.1	86	153	12.3	49	34.7	16.3	280	28.2
Salesville village	20	–	40.0	6	275	10.0	12	133	22.5	2	100.0	–	–	–
Monroe township	165	11.5	22.4	20	429	18.2	16	170	24.6	35	–	28.6	275	10.0
Oxford township	170	1.2	24.7	45	534	12.2	24	133	10.0	20	30.0	–	273	35.0+
Fairview village (pt.)	28	–	46.4	10	529	10.0	13	132	10.0	5	40.0	–	242	16.7

TIPSII [UPF] GPH539 CENSUS90 72583600 05/13/92 1:03 PM MACHINE: C DATA:CENSUS90S*PH5TIPSDA39. 04/29/92 09:58:32 TAPE: NONE FRAME: 346
TSF:CENSUS90*92. 04/29/92 14:11:16 UTF:CENSUS90*93. 04/29/92 14:11:16 META:CENSUS90S*PH5TABLES39. 04/29/92 14:40:02

Table 15. **Homeowner and Renter Characteristics: 1990**—Con.

[Data based on sample and subject to sampling variability, see text. For definitions of terms and meanings of symbols, see text]

State County County Subdivision Place	All owner-occupied housing units			Specified owner-occupied housing units						All renter-occupied housing units				
		Percent with householder moved into unit—		With a mortgage			Not mortgaged				Percent with householder moved into unit—		Specified renter paying cash rent	
	Total	1989 to March 1990	1969 or earlier	Total	Median selected monthly owner costs (dollars)	Median selected monthly owner costs as a percentage of household income in 1989	Total	Median selected monthly owner costs (dollars)	Median selected monthly owner costs as a percentage of household income in 1989	Total	1989 to March 1990	1969 or earlier	Median gross rent (dollars)	Median gross rent as a percentage of household income in 1989
Guernsey County—Con.														
Richland township	503	8.7	25.4	167	463	15.3	137	155	15.7	83	28.9	–	262	32.5
Lore City village (pt.)	39	12.8	12.8	22	400	16.9	12	143	12.0	3	33.3	–	238	10.0
Senecaville village	140	10.0	37.1	52	375	18.6	65	142	16.7	27	48.1	–	260	35.0+
Spencer township	278	6.5	24.8	67	429	13.7	74	168	11.3	60	35.0	–	263	35.0+
Cumberland village	105	3.8	42.9	37	371	12.8	49	174	11.5	16	43.8	–	306	35.0+
Valley township	755	3.4	33.1	231	395	18.3	292	144	13.3	133	29.3	8.3	311	30.8
Pleasant City village	132	6.8	34.8	54	471	15.9	67	162	12.2	44	20.5	2.3	275	32.5
Washington township	144	25.0	25.7	20	483	10.0	6	100–	10.0	11	100.0	–	–	–
Westland township	553	5.1	17.2	217	591	24.4	55	206	11.5	76	42.1	3.9	228	35.0+
Wheeling township	192	3.6	29.7	44	440	25.8	6	175	10.0	55	70.9	–	403	32.4
Wills township	379	10.0	29.3	106	410	18.6	115	155	14.2	84	54.8	1.2	343	17.5
Lore City village (pt.)	46	–	39.1	20	338	11.1	24	164	14.1	8	75.0	–	342	35.0+
Old Washington village	78	3.8	38.5	22	486	25.0	43	149	14.3	24	33.3	4.2	291	14.0
Hamilton County	197 556	8.0	31.5	117 398	695	18.6	55 051	226	12.3	141 325	37.7	3.8	355	24.9
Amberley village	1 206	8.5	35.1	693	1 110	19.5	426	400+	11.2	29	27.6	–	705	25.3
Anderson township	11 898	9.0	20.3	8 702	917	19.4	2 452	260	12.7	1 607	34.9	2.6	527	24.2
Cherry Grove CDP	1 449	10.5	15.6	1 187	766	17.6	226	256	13.4	61	8.2	14.8	642	21.1
Dry Run CDP	1 590	7.7	10.8	1 327	1 090	18.7	162	246	12.0	55	43.6	–	636	27.0
Forestville CDP	2 612	11.2	19.0	1 840	973	21.8	604	272	12.8	851	40.0	2.5	583	26.3
Fruit Hill CDP	1 298	8.2	30.0	868	812	18.5	372	250	13.5	103	36.9	–	558	25.9
Sherwood CDP	1 158	8.3	26.4	891	747	16.8	219	238	12.5	48	–	–	769	20.4
Turpin Hills CDP	1 398	7.0	14.9	1 073	1 237	20.0	231	341	11.7	253	32.0	–	482	21.6
Arlington Heights village	233	7.7	38.2	107	498	18.8	76	188	11.7	239	28.0	4.2	311	27.8
Blue Ash city	3 420	7.7	27.1	2 193	893	19.2	981	237	12.4	1 107	47.1	1.6	584	21.5
Cheviot city	2 578	6.8	37.2	1 194	621	20.0	967	191	13.3	1 597	33.8	2.8	323	23.6
Cincinnati city	59 169	8.5	34.5	30 667	631	18.9	17 046	220	13.0	95 173	36.7	4.2	329	25.8
Colerain township	15 735	7.3	27.6	10 901	636	17.9	3 358	230	12.1	3 846	41.3	.9	468	24.3
Groesbeck CDP	2 073	6.7	29.0	1 139	677	17.9	550	230	12.3	401	41.1	1.5	442	23.8
Mount Healthy Heights CDP	867	6.2	17.5	748	560	18.4	88	231	13.8	385	47.5	–	535	25.0
Northbrook CDP	3 091	6.1	26.2	2 377	558	18.9	588	207	11.6	779	40.3	1.0	524	25.4
Northgate CDP	2 190	8.8	27.9	1 762	642	17.6	314	239	11.4	373	49.6	2.1	582	35.0+
Pleasant Run CDP	1 418	6.0	17.4	1 255	634	16.3	113	236	10.6	94	34.0	–	642	20.1
White Oak CDP	3 235	7.5	34.7	1 930	698	17.6	1 042	234	12.5	1 470	39.3	–	394	22.7
Columbia township	1 894	7.1	38.5	1 154	591	18.7	654	190	13.3	606	43.1	3.8	468	26.0
Fairfax village	670	3.0	44.5	341	558	17.5	289	184	13.1	137	26.3	8.8	402	25.4
Crosby township	820	15.1	18.9	327	732	22.4	143	230	15.2	127	21.3	7.9	258	23.5
Deer Park city	1 911	5.3	48.1	837	581	18.9	977	191	12.2	743	36.2	3.1	399	25.5
Delhi township	8 251	8.2	30.3	5 740	721	18.6	2 082	232	11.9	1 440	34.7	2.1	397	23.2
Elmwood Place village	508	3.9	45.1	174	508	12.3	234	175	12.0	630	35.2	13.0	278	24.4
Evendale village	973	10.6	17.7	735	1 334	18.7	206	250	11.4	28	–	–	647	30.3
Forest Park city	4 298	8.6	19.5	3 560	683	19.2	594	239	10.9	2 247	57.4	.7	550	24.3
Glendale village	764	7.2	33.4	414	884	19.1	273	275	12.8	172	40.1	12.2	433	21.9
Golf Manor village	1 040	4.1	33.8	591	575	21.9	323	202	12.5	766	23.6	9.9	391	18.1
Green township	16 333	7.9	34.6	9 026	751	17.8	5 619	233	11.4	2 712	38.6	2.0	426	21.1
Bridgetown North CDP	3 843	10.6	41.7	1 931	636	17.3	1 491	212	12.1	653	31.1	2.8	420	20.6
Covedale CDP	2 264	4.8	36.2	1 208	747	17.7	921	257	11.2	176	17.6	5.7	413	17.4
Dent CDP	1 826	10.2	19.2	972	778	20.3	341	233	10.5	677	49.5	–	437	21.2
Mack North CDP	864	10.1	31.8	523	784	21.8	273	235	11.6	49	10.2	34.7	550	12.4
Mack South CDP	1 710	5.5	26.6	1 147	953	19.3	463	269	10.3	26	34.6	–	475	22.5
Monfort Heights East CDP	1 039	11.4	32.1	558	787	18.2	387	210	10.9	425	53.9	–	461	15.5
Monfort Heights South CDP	1 448	5.7	37.8	832	725	16.7	478	225	11.4	126	46.0	–	371	35.0+
White Oak East CDP	1 123	3.4	46.5	525	714	16.8	561	211	11.8	287	31.0	–	375	23.8
White Oak West CDP	835	4.2	33.1	495	848	15.6	266	265	10.2	171	16.4	–	381	22.8
Greenhills village	1 136	7.2	33.8	712	641	16.0	371	236	11.7	517	43.7	2.3	421	21.6
Harrison township	3 338	9.9	16.8	1 754	693	19.5	651	195	11.3	884	51.2	.8	360	24.3
Harrison city	1 815	10.4	17.7	1 252	683	19.1	427	178	12.1	761	52.0	.9	360	23.8
Lincoln Heights city	666	2.0	61.7	215	389	25.1	394	214	16.1	1 067	20.6	11.3	227	25.8
Lockland village	787	2.4	41.8	361	514	20.6	345	171	13.6	1 078	27.6	3.7	328	23.0
Loveland city (pt.)	2 187	11.1	17.6	1 687	739	19.5	398	213	11.6	660	53.6	.8	415	26.6
Madeira city	3 104	6.4	35.1	1 827	798	18.0	950	267	12.1	361	29.9	1.1	480	26.1
Mariemont village	894	9.4	31.1	530	960	20.3	313	279	11.9	569	34.3	7.2	480	22.6
Miami township	3 114	8.3	28.2	1 952	720	20.3	763	205	11.6	644	37.4	6.1	353	27.6
Addyston village	231	6.1	41.1	132	368	20.3	86	168	11.0	181	37.6	1.7	335	23.6
Cleves village (pt.)	593	7.4	28.3	392	556	17.7	175	177	11.8	201	28.4	11.9	345	29.1
Grandview CDP	395	4.3	23.3	152	608	26.5	52	169	11.8	27	40.7	14.8	357	17.3
North Bend village	113	16.8	26.5	59	568	18.4	42	212	13.1	96	36.5	3.1	338	32.0
Milford city (pt.)	8	–	100.0	–	–	–	–	–	–	–	–	–	–	–
Montgomery city	3 031	7.1	21.9	2 326	1 131	18.1	646	306	12.0	206	61.2	–	727	28.3
Mount Healthy city	1 646	4.4	45.8	747	594	17.8	648	201	12.7	1 716	36.1	3.9	380	23.4
Newtown village	464	6.5	39.7	263	567	19.2	166	194	12.5	109	28.4	3.7	396	29.6
North College Hill city	2 955	6.8	43.9	1 517	554	17.5	1 291	197	13.2	1 340	31.7	.7	456	22.9
Norwood city	5 012	9.5	33.1	2 331	556	20.0	1 495	194	12.1	4 677	37.3	4.3	318	24.7
Reading city	2 954	5.2	44.0	1 526	619	18.1	1 067	188	11.6	1 927	40.9	1.9	361	21.1
St. Bernard city	1 342	5.1	39.4	532	624	16.9	470	197	11.5	873	27.5	9.0	338	21.9
Sharonville city (pt.)	2 929	11.2	30.4	1 941	699	18.0	748	203	11.8	1 808	48.0	.9	474	21.9
Silverton city	1 460	6.2	42.5	936	587	20.1	410	210	13.6	1 108	41.1	4.8	341	24.9
Springdale city	2 570	7.9	27.4	1 811	667	16.6	644	222	11.5	1 665	51.1	1.9	557	23.9
Springfield township	11 066	6.2	31.2	7 797	688	17.8	2 689	246	12.0	1 988	29.1	3.9	463	24.3
Fairfield city (pt.)	–	–	–	–	–	–	–	–	–	–	–	–	–	–
Finneytown CDP	4 041	7.5	36.7	2 641	697	18.2	1 247	250	11.8	721	23.7	3.1	499	24.3
Pleasant Run Farm CDP	1 183	9.6	7.9	1 065	773	16.6	69	264	12.1	163	76.1	4.3	481	22.0
Sycamore township	5 924	7.6	32.0	3 547	760	18.0	1 743	241	11.7	2 223	40.6	2.4	647	25.7
Dillonvale CDP	1 314	2.1	45.0	742	627	15.8	530	225	10.6	212	35.8	5.7	384	22.5
Kenwood CDP	2 075	7.2	32.0	1 237	869	17.0	635	264	11.1	1 231	39.3	3.0	824	29.2
Symmes township	2 737	15.2	12.2	2 228	1 366	21.0	368	258	11.8	1 331	57.6	.8	595	18.4
Loveland Park CDP (pt.)	80	7.5	50.0	41	671	20.7	33	298	12.7	13	38.5	–	600	27.5
Terrace Park village	732	5.3	27.2	481	1 114	18.8	216	308	11.3	27	44.4	29.6	725	18.0
The Village of Indian Hill city	1 801	6.0	24.2	1 079	1 927	16.3	531	400+	11.1	86	41.9	–	929	23.0
Whitewater township	1 363	11.6	23.4	350	632	17.3	220	198	13.0	556	44.2	–	416	16.6
Cleves village (pt.)	–	–	–	–	–	–	–	–	–	–	–	–	–	–
Woodlawn village	658	4.6	56.4	398	607	20.8	244	245	18.5	321	68.8	3.1	578	22.8
Wyoming city	2 647	7.0	32.8	1 535	1 014	15.0	859	352	12.0	515	38.4	5.0	445	22.9

TIPSII [UPF] GPH539 CENSUS90 72583600 05/13/92 1:03 PM MACHINE: C DATA:CENSUS90S*PH5TIPSDA39. 04/29/92 09:58:32 TAPE: NONE FRAME: 347
TSF:CENSUS90*92. 04/29/92 14:11:16 UTF:CENSUS90*93. 04/29/92 14:11:16 META:CENSUS90S*PH5TABLES39. 04/29/92 14:40:02

Table 15. **Homeowner and Renter Characteristics: 1990**—Con.

[Data based on sample and subject to sampling variability, see text. For definitions of terms and meanings of symbols, see text]

State County County Subdivision Place	All owner-occupied housing units			Specified owner-occupied housing units						All renter-occupied housing units				
		Percent with householder moved into unit—		With a mortgage			Not mortgaged				Percent with householder moved into unit—		Specified renter paying cash rent	
	Total	1989 to March 1990	1969 or earlier	Total	Median selected monthly owner costs (dollars)	Median selected monthly owner costs as a percentage of household income in 1989	Total	Median selected monthly owner costs (dollars)	Median selected monthly owner costs as a percentage of household income in 1989	Total	1989 to March 1990	1969 or earlier	Median gross rent (dollars)	Median gross rent as a percentage of household income in 1989
Hancock County	18 274	9.4	27.1	9 116	594	16.5	5 210	193	11.7	6 368	42.7	2.7	366	22.6
Allen township	517	7.0	26.3	287	589	16.9	125	207	11.6	107	48.6	1.9	410	15.7
Van Buren village	107	11.2	37.4	55	545	17.2	44	197	12.9	7	–	28.6	–	–
Amanda township	296	6.1	27.0	113	522	16.4	93	192	11.2	45	13.3	8.9	368	21.4
Vanlue village	108	3.7	47.2	45	457	13.2	51	167	11.9	25	20.0	16.0	361	22.5
Biglick township	269	5.6	32.7	72	614	15.0	43	285	14.8	45	31.1	–	315	13.1
Blanchard township	337	9.8	32.9	141	547	16.8	91	185	13.8	35	25.7	40.0	394	20.8
Benton Ridge village	99	6.1	27.3	51	468	17.6	38	176	12.7	12	50.0	–	375	23.3
Cass township	287	7.7	13.6	142	658	21.6	27	234	10.0	52	44.2	–	375	21.3
Delaware township	377	13.0	43.5	137	540	14.7	83	179	11.2	64	34.4	15.6	345	18.4
Mount Blanchard village	152	7.9	42.8	74	464	12.3	46	170	12.4	34	32.4	8.8	386	22.5
Eagle township	372	5.6	33.6	172	592	21.1	44	179	10.0	39	43.6	10.3	343	12.0
Arlington village (pt.)	–	–	–	–	–	–	–	–	–	–	–	–	–	–
Findlay city	9 550	10.4	26.2	5 174	598	16.9	3 086	190	11.7	4 558	45.4	1.7	363	23.2
Jackson township	277	5.4	35.7	126	577	14.7	40	188	10.0	48	27.1	–	373	15.0
Arlington village (pt.)	4	–	–	4	450	25.0	–	–	–	–	–	–	–	–
Liberty township	1 270	12.2	19.4	717	788	16.7	215	244	11.4	452	43.8	–	415	19.7
Madison township	569	6.3	31.1	256	560	14.9	189	181	11.7	141	17.7	12.1	300	26.7
Arlington village (pt.)	358	6.7	34.6	172	534	15.6	153	170	11.6	104	24.0	–	286	23.9
Marion township	736	14.7	25.1	390	645	19.1	210	211	10.6	48	16.7	8.3	463	15.0
Orange township	356	7.0	26.1	110	568	17.2	52	204	10.0	92	44.6	12.0	367	21.3
Bluffton village (pt.)	37	13.5	18.9	17	950	14.2	20	175	10.0	42	50.0	–	373	22.3
Pleasant township	667	5.7	24.9	330	559	15.8	168	184	12.7	166	44.6	5.4	366	17.5
McComb village	453	8.4	24.7	235	542	15.7	145	184	12.5	123	40.7	4.1	351	20.8
Portage township	176	8.5	6.8	76	663	19.0	19	260	10.0	10	–	–	425	10.0
Union township	496	3.8	27.8	215	486	14.5	103	195	12.1	88	43.2	9.1	325	15.6
Mount Cory village	79	2.5	27.8	30	409	13.0	30	164	12.5	3	–	–	375	10.0
Rawson village	144	5.6	29.2	66	433	12.5	42	183	12.0	26	69.2	–	425	16.0
Van Buren township	261	5.4	44.8	58	515	15.6	72	200	12.2	39	41.0	5.1	404	25.6
Jenera village	79	2.5	41.8	29	490	18.0	45	185	11.3	26	26.9	7.7	315	19.0
Washington township	1 461	7.7	32.5	600	506	12.6	550	194	12.2	339	28.3	2.4	343	25.7
Arcadia village	170	4.7	31.8	99	462	13.0	58	152	11.4	33	36.4	–	350	13.0
Fostoria city (pt.)	990	10.3	31.4	366	475	12.2	417	201	12.4	259	30.1	3.1	325	28.1
Hardin County	8 068	6.5	36.9	2 933	471	15.6	2 648	178	12.6	3 182	38.4	6.2	289	25.5
Blanchard township	479	7.7	33.4	183	415	14.8	167	183	12.3	62	25.8	4.8	303	20.3
Dunkirk village	281	8.9	33.1	117	422	18.9	127	184	12.7	53	30.2	5.7	303	20.3
Buck township	682	3.1	37.8	222	398	15.1	299	162	13.2	384	25.8	7.3	267	27.4
Kenton city (pt.)	408	3.9	44.4	148	368	16.4	230	150	14.6	264	28.0	6.1	253	28.6
Cessna township	124	4.8	29.0	42	627	21.2	24	175	15.0	41	4.9	51.2	269	15.9
Dudley township	281	6.0	39.1	57	450	24.3	54	150	13.2	44	38.6	13.6	363	10.0
Goshen township	130	3.8	40.0	53	474	15.6	15	184	10.0	51	33.3	21.6	145	35.0+
Hale township	441	5.4	38.8	188	458	16.3	112	169	12.7	64	20.3	9.4	327	22.1
Mount Victory village	199	7.0	38.2	87	455	14.7	73	168	12.4	25	36.0	16.0	339	17.9
Ridgeway village (pt.)	77	6.5	39.0	34	345	17.0	34	171	13.1	9	–	22.2	231	33.8
Jackson township	662	7.4	35.8	269	458	17.1	192	179	12.3	153	20.3	10.5	288	22.9
Forest village	477	8.4	31.9	210	470	16.7	154	181	12.2	124	20.2	7.3	296	22.7
Patterson village	33	–	60.6	19	369	17.3	14	175	14.0	7	57.1	42.9	242	35.0+
Liberty township	1 358	5.1	39.5	483	492	16.2	443	200	12.2	907	44.8	3.7	307	31.1
Ada village	910	5.6	34.6	383	471	15.4	321	183	12.3	804	44.8	2.7	298	32.5
Lynn township	200	3.0	49.5	14	640	14.0	41	168	10.0	58	29.3	–	354	17.8
McDonald township	252	8.7	21.4	111	566	13.1	41	199	15.8	48	35.4	10.4	360	10.0
Marion township	679	6.6	38.1	243	448	16.0	261	175	12.2	186	40.9	9.1	293	35.0+
Alger village	239	11.3	42.3	106	385	16.8	115	163	13.9	80	38.8	3.8	290	35.0+
McGuffey village	154	5.8	57.1	43	404	14.8	87	179	11.3	59	52.5	15.3	295	35.0
Pleasant township	2 254	7.8	35.0	944	480	14.7	914	177	12.9	1 049	48.7	2.6	282	22.8
Kenton city (pt.)	1 762	9.6	34.4	779	461	14.9	745	170	12.9	884	47.3	3.1	287	22.8
Roundhead township	175	13.7	32.6	58	452	12.6	26	175	13.7	67	–	19.4	242	13.7
Taylor Creek township	131	–	35.1	29	505	17.1	–	–	–	26	–	–	300	22.5
Washington township	220	9.1	50.5	37	452	15.4	59	179	10.0	42	–	23.8	204	18.6
Harrison County	4 628	6.2	36.1	1 155	441	19.2	1 796	174	12.3	1 483	30.6	6.7	277	28.7
Archer township	93	9.7	31.2	25	538	28.1	22	188	12.2	31	22.6	32.3	325	35.0+
Athens township	172	10.5	37.2	59	389	12.6	73	188	11.4	31	61.3	–	271	26.4
New Athens village	115	5.2	45.2	37	388	13.7	60	191	11.1	24	50.0	–	296	17.5
Cadiz township	1 038	2.7	31.6	296	443	18.6	494	185	12.3	498	41.2	4.8	261	28.2
Cadiz village	903	3.1	31.1	267	421	18.9	453	189	12.0	472	39.0	5.1	253	28.5
Franklin township	191	7.9	29.3	63	630	19.1	58	180	10.0	28	10.7	–	308	35.0+
Deersville village	23	8.7	17.4	5	317	16.7	11	175	10.0	5	60.0	–	308	35.0+
Freeport township	270	7.8	37.4	55	398	26.7	91	137	10.8	75	14.7	10.7	232	23.6
Freeport village	136	6.6	38.2	42	395	24.3	62	130	10.9	53	20.8	5.7	240	26.0
German township	250	16.0	26.8	34	473	12.1	42	143	13.1	23	17.4	–	325	27.5
Green township	502	7.2	46.6	141	442	19.9	228	168	14.1	108	21.3	11.1	325	26.0
Hopedale village	201	4.0	45.3	55	392	16.7	106	179	13.9	67	16.4	17.9	336	26.0
Monroe township	304	6.3	33.9	56	416	20.4	102	184	12.4	118	36.4	–	269	30.4
Bowerston village	94	6.4	34.0	28	375	23.6	52	173	12.4	40	25.0	–	247	27.2
Moorefield township	112	8.9	23.2	30	480	16.7	30	119	17.6	30	–	23.3	275	10.0
North township	524	5.7	51.1	116	371	18.7	228	174	11.6	207	25.1	2.9	234	27.2
Scio village	219	3.2	56.6	52	379	16.3	139	171	11.9	143	24.5	1.4	232	28.3
Nottingham township	80	7.5	23.8	17	450	15.5	6	175	10.0	14	100.0	–	325	10.0
Rumley township	425	2.1	37.2	110	455	17.1	199	163	12.2	162	26.5	–	323	35.0+
Jewett village	217	3.2	40.1	75	432	15.6	106	171	12.5	86	45.3	–	327	32.0
Short Creek township	372	2.7	42.5	96	454	22.9	171	173	13.3	80	21.3	25.0	293	32.5
Adena village (pt.)	52	3.8	34.6	11	575	15.7	31	170	12.4	5	40.0	60.0	325	35.0+
Harrisville village	106	5.7	44.3	31	471	27.1	57	165	15.3	17	35.3	–	283	35.0+
Stock township	124	8.9	21.8	22	700	22.3	33	228	10.0	21	–	–	–	–
Washington township	171	15.2	20.5	35	432	24.0	19	157	13.6	57	22.8	21.1	269	35.0+
Henry County	8 156	6.7	33.1	3 199	572	16.1	2 711	200	12.8	2 245	37.7	4.1	336	19.8
Bartlow township	756	7.5	37.0	256	487	13.8	354	179	12.0	138	39.9	5.8	283	17.8
Deshler village	540	8.5	36.5	204	484	14.3	258	171	12.0	122	45.1	2.5	284	19.3
Damascus township	564	7.1	35.6	192	593	20.7	142	227	13.6	92	29.3	2.2	369	20.5
McClure village	258	2.3	43.4	99	463	20.1	94	214	14.0	49	34.7	4.1	365	22.9

TIPSII [UPF] GPH539 CENSUS90 72583600 05/13/92 1:03 PM MACHINE: C DATA:CENSUS90S*PH5TIPSDA39. 04/29/92 09:58:32 TAPE: NONE FRAME: 348
TSF:CENSUS90*92. 04/29/92 14:11:16 UTF:CENSUS90*93. 04/29/92 14:11:16 META:CENSUS90S*PH5TABLES39. 04/29/92 14:40:02

Table 15. **Homeowner and Renter Characteristics: 1990**—Con.

[Data based on sample and subject to sampling variability, see text. For definitions of terms and meanings of symbols, see text]

State County County Subdivision Place	All owner-occupied housing units			Specified owner-occupied housing units						All renter-occupied housing units				
		Percent with householder moved into unit—		With a mortgage			Not mortgaged				Percent with householder moved into unit—		Specified renter paying cash rent	
	Total	1989 to March 1990	1969 or earlier	Total	Median selected monthly owner costs (dollars)	Median selected monthly owner costs as a percentage of household income in 1989	Total	Median selected monthly owner costs (dollars)	Median selected monthly owner costs as a percentage of household income in 1989	Total	1989 to March 1990	1969 or earlier	Median gross rent (dollars)	Median gross rent as a percentage of household income in 1989
Henry County—Con.														
Flatrock township	368	8.2	38.6	153	593	15.8	118	257	13.6	75	18.7	5.3	339	13.0
Florida village	73	5.5	37.0	42	492	13.5	31	192	15.5	37	32.4	–	347	11.8
Holgate village (pt.)	3	–	–	–	–	–	–	–	–	–	–	–	–	–
Freedom township	258	2.3	54.3	79	641	12.3	50	229	11.4	36	25.0	–	411	18.9
Harrison township	304	8.9	38.8	126	607	12.4	105	211	11.4	134	30.6	5.2	395	23.6
Napoleon city (pt.)	45	22.2	33.3	18	575	10.0	19	202	10.0	67	28.4	–	406	31.7
Liberty township	696	3.9	27.3	285	527	13.6	205	221	14.3	295	47.1	1.7	319	17.4
Liberty Center village (pt.)	306	5.2	32.0	132	503	14.5	115	216	13.4	50	50.0	8.0	357	26.8
Napoleon city (pt.)	24	–	16.7	14	700	10.0	10	275	10.0	195	55.9	–	307	17.5
Marion township	376	4.5	31.4	130	573	12.4	132	209	12.6	107	21.5	8.4	340	20.7
Hamler village	170	10.0	28.8	80	559	14.0	79	189	12.5	51	43.1	–	333	20.8
Monroe township	393	2.3	48.1	132	494	15.7	129	182	12.6	70	24.3	4.3	346	19.4
Malinta village	104	3.8	41.3	45	386	14.5	49	164	12.9	20	25.0	–	342	20.0
Napoleon township	2 784	8.7	25.5	1 235	608	17.9	956	190	12.2	894	45.2	2.0	337	20.9
Napoleon city (pt.)	2 305	9.5	26.9	1 022	593	18.0	866	189	12.3	849	47.6	1.2	334	21.5
Pleasant township	679	6.3	35.9	297	574	15.7	275	229	13.8	164	29.3	7.3	385	21.7
Holgate village (pt.)	339	3.5	36.9	150	500	15.0	170	221	15.3	105	36.2	1.0	372	22.3
New Bavaria village	30	6.7	53.3	11	450	15.7	17	246	14.2	6	50.0	–	375	35.0+
Richfield township	202	5.9	36.1	30	614	15.0	65	198	13.8	52	19.2	11.5	405	13.2
Ridgeville township	301	3.0	40.5	103	515	20.8	108	219	20.3	105	17.1	11.4	320	21.9
Washington township	475	6.7	36.6	181	557	17.9	72	192	11.4	83	49.4	7.2	370	21.5
Liberty Center village (pt.)	30	6.7	26.7	18	550	11.3	12	238	15.0	12	–	–	383	10.0
Highland County	9 649	9.3	25.4	3 460	471	19.9	2 426	171	13.3	3 581	37.5	3.1	306	26.1
Brush Creek township	286	10.8	19.9	61	409	17.9	66	167	13.8	121	40.5	11.6	214	32.5
Sinking Spring village	48	4.2	20.8	23	336	13.5	16	171	16.0	17	23.5	–	260	21.7
Clay township	300	5.7	18.7	101	424	22.3	56	186	12.4	92	28.3	–	355	16.3
Concord township	340	7.6	32.1	88	393	17.3	57	161	13.3	41	36.6	–	325	35.0+
Dodson township	618	4.4	30.1	268	491	21.3	190	172	14.8	179	39.1	1.1	346	24.8
Lynchburg village	328	4.6	36.3	146	516	19.2	152	177	14.6	121	49.6	1.7	350	23.3
Fairfield township	737	6.5	27.4	263	444	18.4	176	188	14.4	247	32.4	–	322	24.0
Highland village	72	15.3	26.4	23	419	21.5	23	142	13.5	25	32.0	–	260	25.0
Leesburg village	286	7.3	22.0	139	443	16.0	93	198	12.6	124	37.1	–	329	23.0
Hamer township	235	7.2	23.8	67	524	20.2	29	189	12.6	55	12.7	12.7	300	20.0
Jackson township	192	6.3	27.1	23	496	35.0+	36	167	16.3	40	12.5	–	294	23.3
Liberty township	2 310	9.1	25.5	964	534	19.4	716	169	12.5	1 279	40.8	2.7	284	25.7
Hillsboro city	1 447	8.1	28.4	675	493	19.2	552	165	12.9	1 097	39.4	2.6	275	26.0
Madison township	1 727	9.6	33.1	840	438	17.6	649	172	13.2	907	37.9	3.1	311	28.8
Greenfield city	1 193	8.7	32.6	631	419	17.6	514	170	13.6	790	35.4	2.7	301	29.0
Marshall township	298	18.5	17.8	56	450	35.0+	47	145	12.7	50	68.0	–	347	30.3
New Market township	463	12.5	16.6	146	546	18.2	48	152	13.7	45	42.2	–	293	18.3
Paint township	891	12.5	13.7	259	452	19.7	137	169	12.5	205	39.0	–	303	26.9
Penn township	212	–	25.0	25	630	30.0	73	206	15.2	86	23.3	5.8	304	24.6
Salem township	165	9.1	24.8	45	413	22.8	21	146	19.1	45	17.8	–	–	–
Union township	310	15.2	18.1	118	582	25.0	33	173	12.7	54	22.2	–	225	24.0
Washington township	188	7.4	22.3	33	417	31.4	32	142	20.6	44	47.7	–	229	35.0+
White Oak township	377	10.9	34.2	103	439	20.3	60	169	14.1	91	33.0	23.1	355	31.3
Mowrystown village	134	11.9	24.6	57	381	19.7	45	162	16.7	36	38.9	11.1	320	34.6
Hocking County	7 087	7.7	27.9	2 441	480	16.7	1 965	166	12.6	2 264	41.1	4.3	311	27.0
Benton township	227	2.6	28.6	35	429	21.4	74	156	12.5	41	14.6	12.2	241	18.2
Falls township	2 920	6.8	32.2	1 234	481	16.6	1 044	167	12.7	1 303	40.1	2.8	317	27.8
Logan city (pt.)	1 654	5.9	35.1	780	494	17.3	751	171	12.9	1 001	40.4	1.4	309	27.8
Good Hope township	400	4.8	22.3	161	463	13.2	62	187	12.7	76	53.9	7.9	358	24.7
Green township	646	5.6	24.0	253	499	18.3	126	170	13.4	155	47.7	–	262	24.2
Logan city (pt.)	50	–	24.0	31	679	12.9	19	229	14.6	6	100.0	–	375	10.0
Laurel township	313	11.2	17.3	80	445	14.4	37	148	11.6	42	47.6	–	303	30.3
Marion township	585	13.2	20.7	250	539	17.5	98	180	10.0	115	30.4	4.3	344	35.0+
Perry township	583	13.0	21.4	150	514	15.0	137	173	14.6	202	56.4	2.5	324	23.8
Laurelville village	147	6.8	44.2	55	481	15.3	74	165	14.8	94	41.5	5.3	305	31.1
Salt Creek township	334	15.0	19.5	55	383	20.5	51	192	11.7	82	29.3	2.4	224	24.6
Starr township	376	2.7	40.2	50	417	14.3	140	127	11.8	95	61.1	5.3	348	23.4
Ward township	441	5.9	32.4	130	450	16.9	168	155	12.8	102	21.6	27.5	260	19.1
Murray City village	152	5.3	42.1	29	321	17.1	78	144	13.0	52	38.5	7.7	282	29.2
Washington township	262	3.4	25.6	43	465	31.8	28	200	13.3	51	25.5	9.8	250	32.5
Holmes County	7 191	6.8	25.6	1 976	548	18.9	1 836	167	11.7	2 124	33.6	8.4	297	18.9
Berlin township	692	6.4	30.9	195	674	21.0	228	161	11.0	242	33.9	3.7	277	12.8
Clark township	543	7.0	30.0	61	556	23.4	140	114	11.8	150	31.3	11.3	129	10.0
Baltic village (pt.)	4	–	–	–	–	–	4	400+	10.0	4	–	100.0	–	–
Hardy township	1 148	7.8	24.1	415	565	18.2	337	189	12.0	568	40.3	5.1	294	21.8
Millersburg village	660	9.2	29.2	257	533	16.0	227	183	12.1	466	42.7	2.8	298	23.3
Killbuck township	505	6.9	28.3	161	548	19.1	144	169	10.6	162	29.6	9.3	300	19.0
Killbuck village	233	11.2	30.0	81	491	16.2	108	179	10.8	84	21.4	9.5	307	14.9
Knox township	263	8.4	19.8	74	520	15.7	56	204	13.0	55	–	25.5	308	10.0
Nashville village (pt.)	35	11.4	20.0	14	350	15.6	10	170	22.5	–	–	–	–	–
Mechanic township	455	2.4	26.8	138	581	22.2	102	146	10.6	88	35.2	6.8	326	20.9
Monroe township	241	2.5	16.6	94	560	12.5	39	178	13.9	72	54.2	–	299	27.1
Paint township	525	13.7	18.5	133	490	27.0	143	172	12.2	148	24.3	7.4	227	11.5
Prairie township	514	1.2	24.9	136	508	21.3	120	169	10.9	114	32.5	2.6	325	16.4
Holmesville village	106	5.7	44.3	42	457	14.5	44	162	10.5	48	43.8	6.3	361	25.3
Richland township	303	13.5	23.1	56	365	14.4	66	163	17.3	58	34.5	6.9	231	22.9
Glenmont village	80	6.3	35.0	25	383	15.6	38	153	15.0	18	66.7	–	204	13.0
Ripley township	476	10.7	16.4	143	534	18.2	43	175	11.9	74	17.6	18.9	278	21.7
Salt Creek township	548	3.3	39.1	90	364	12.0	158	143	10.8	132	22.7	12.9	288	14.4
Walnut Creek township	579	8.5	22.6	162	539	20.1	161	168	10.5	159	48.4	23.3	334	26.8
Washington township	399	2.0	28.6	118	591	15.3	99	183	16.2	102	23.5	2.0	323	18.3
Loudonville village (pt.)	26	–	23.1	20	671	28.6	6	375	10.0	6	–	–	–	–
Nashville village (pt.)	24	–	62.5	9	483	12.9	15	175	12.5	11	9.1	18.2	394	17.5
Huron County	14 499	7.5	30.5	6 364	559	16.8	4 206	202	11.9	5 740	39.9	3.1	362	23.4
Bellevue city (pt.)	1 043	4.9	37.3	514	526	17.1	391	201	11.2	500	38.6	2.0	379	20.4
Bronson township	451	12.4	23.7	178	671	14.8	75	234	11.0	72	27.8	16.7	369	16.3
Clarksfield township	378	5.0	25.9	166	550	12.6	62	200	12.4	55	52.7	–	375	25.0

TIPSII [UPF] GPH539 CENSUS90 72583600 05/13/92 1:03 PM MACHINE: C DATA:CENSUS90S*PH5TIPSDA39. 04/29/92 09:58:32 TAPE: NONE FRAME: 349
TSF:CENSUS90*92. 04/29/92 14:11:16 UTF:CENSUS90*93. 04/29/92 14:11:16 META:CENSUS90S*PH5TABLES39. 04/29/92 14:40:02

Table 15. **Homeowner and Renter Characteristics: 1990**—Con.

[Data based on sample and subject to sampling variability, see text. For definitions of terms and meanings of symbols, see text]

State County County Subdivision Place	All owner-occupied housing units			Specified owner-occupied housing units						All renter-occupied housing units				
		Percent with householder moved into unit—		With a mortgage			Not mortgaged				Percent with householder moved into unit—		Specified renter paying cash rent	
	Total	1989 to March 1990	1969 or earlier	Total	Median selected monthly owner costs (dollars)	Median selected monthly owner costs as a percentage of household income in 1989	Total	Median selected monthly owner costs (dollars)	Median selected monthly owner costs as a percentage of household income in 1989	Total	1989 to March 1990	1969 or earlier	Median gross rent (dollars)	Median gross rent as a percentage of household income in 1989
Huron County—Con.														
Fairfield township	330	8.5	30.0	116	530	21.0	83	228	12.4	83	36.1	2.4	370	24.0
North Fairfield village	133	6.8	38.3	53	475	21.4	58	218	13.8	43	39.5	4.7	390	25.0
Fitchville township	265	2.6	28.3	72	553	15.3	57	171	10.0	40	45.0	15.0	317	35.0+
Greenfield township	444	3.2	18.9	229	568	13.8	112	233	13.0	55	21.8	7.3	340	22.2
Greenwich village	403	7.9	33.0	179	461	16.0	158	164	13.6	131	37.4	1.5	323	21.1
Greenwich township	217	6.9	21.7	41	650	27.9	42	214	10.5	77	45.5	–	407	25.6
Hartland township	273	–	29.3	109	474	14.9	24	225	10.0	24	58.3	–	525	35.0+
Lyme township	259	9.3	47.9	117	597	16.5	75	224	10.7	52	15.4	–	445	14.1
New Haven township	819	7.3	24.5	313	530	16.1	206	199	11.3	225	28.0	3.1	338	21.9
Plymouth village (pt.)	203	6.9	27.1	100	514	17.5	80	188	12.8	144	38.9	4.9	367	22.7
New London township	865	6.5	26.1	337	516	17.1	294	185	12.6	355	34.9	2.3	323	26.6
New London village	638	5.8	29.0	261	480	18.4	242	185	12.1	325	35.1	2.5	323	26.6
Norwalk city	3 425	9.8	31.1	1 781	583	17.5	1 090	209	11.7	2 238	42.2	2.2	362	24.1
Norwalk township	959	12.4	24.1	364	594	16.6	252	228	11.7	205	27.8	3.4	399	22.4
Milan village (pt.)	123	11.4	17.1	78	657	14.7	35	209	10.9	19	–	10.5	433	16.0
Norwich township	262	–	42.7	70	528	14.6	78	243	18.6	41	61.0	–	470	34.4
Peru township	264	4.5	42.4	100	520	18.2	74	219	10.0	22	31.8	36.4	375	35.0+
Richmond township	340	9.4	28.5	156	541	13.8	101	183	10.0	91	14.3	–	325	21.0
Ridgefield township	610	4.9	39.7	294	582	18.1	211	205	12.6	234	30.8	10.7	323	22.2
Monroeville village	345	4.9	35.7	202	557	18.2	109	188	13.0	133	30.8	4.5	325	22.7
Ripley township	240	2.1	37.5	71	565	25.7	60	222	11.3	40	47.5	17.5	373	10.0
Sherman township	147	9.5	34.0	67	519	23.6	22	229	32.9	19	31.6	–	375	10.0
Townsend township	433	6.9	32.8	222	578	20.0	64	236	14.2	62	8.1	–	450	27.5
Wakeman township	723	8.0	21.9	229	615	17.0	114	217	12.8	161	31.7	–	357	18.5
Wakeman village	248	2.8	30.6	130	600	18.6	80	215	12.3	76	35.5	–	392	20.5
Willard city	1 349	6.5	34.1	639	510	15.5	561	174	12.1	958	51.8	3.2	361	24.4
Jackson County	8 261	7.0	32.7	2 632	503	20.4	2 827	158	13.6	2 999	42.1	4.1	283	30.3
Bloomfield township	224	8.9	24.1	40	393	17.4	32	146	12.3	56	25.0	33.9	225	22.5
Coal township	476	5.3	27.1	149	366	20.9	154	147	15.7	181	41.4	2.8	319	35.0+
Coalton village	129	6.2	44.2	51	357	27.5	56	150	16.5	68	36.8	–	323	29.4
Franklin township	385	7.8	16.9	134	508	20.0	59	157	13.4	131	48.9	12.2	319	23.9
Jackson city (pt.)	12	100.0	–	–	–	–	–	–	–	–	–	–	–	–
Hamilton township	122	16.4	17.2	10	400	20.0	14	156	35.0+	13	–	46.2	–	–
Jackson township	339	15.0	24.5	97	520	23.8	50	148	16.7	55	7.3	–	225	35.0+
Jefferson township	927	5.4	32.4	271	446	17.7	326	146	15.4	248	47.6	3.2	266	31.8
Oak Hill village (pt.)	268	3.0	38.4	98	514	18.1	125	159	13.3	145	41.4	2.1	284	34.6
Liberty township	405	4.2	23.5	97	570	21.6	83	163	11.5	75	21.3	14.7	279	18.3
Lick township	2 278	7.4	36.0	934	565	20.9	999	162	13.3	1 118	48.1	2.9	292	31.3
Jackson city (pt.)	1 628	7.0	35.4	716	568	20.2	789	163	13.8	904	45.9	1.5	298	30.9
Madison township	644	7.3	39.9	171	480	23.2	215	148	12.1	156	28.2	8.3	304	25.9
Oak Hill village (pt.)	216	8.8	41.2	66	429	19.4	97	154	12.1	82	34.1	6.1	300	23.4
Milton township	287	4.9	16.0	48	526	16.6	46	157	21.0	96	36.5	–	323	35.0+
Scioto township	408	3.9	33.8	58	546	17.6	70	200	12.1	98	34.7	7.1	281	25.0
Washington township	236	10.2	34.3	46	463	19.2	51	167	25.7	12	100.0	–	225	10.0
Wellston city	1 530	6.3	39.7	577	464	19.6	728	159	13.1	760	40.7	.8	264	29.0
Jefferson County	23 029	5.5	45.4	8 031	490	15.8	10 850	178	12.6	8 282	33.6	6.6	289	26.6
Brush Creek township	129	7.0	62.0	11	850	10.0	35	140	14.0	18	11.1	33.3	313	23.8
Salineville village (pt.)	–	–	–	–	–	–	–	–	–	–	–	–	–	–
Cross Creek township	2 688	7.6	44.0	1 135	549	14.9	1 232	192	12.5	857	33.6	4.2	395	21.7
Brentwood CDP	1 082	6.9	46.1	448	568	16.1	487	207	12.1	251	23.9	9.6	415	17.2
New Alexandria village (pt.)	73	8.2	43.8	23	358	19.2	28	153	13.3	14	42.9	–	350	35.0+
Wintersville village (pt.)	782	6.6	53.6	360	572	13.8	408	191	13.7	411	37.5	2.9	401	22.0
Island Creek township	3 569	7.1	39.1	1 527	526	14.9	1 367	187	12.5	819	44.9	1.6	323	20.2
Toronto city (pt.)	1 080	4.4	42.1	504	527	15.9	475	177	12.9	364	54.7	3.6	326	22.0
Wintersville village (pt.)	388	10.1	44.6	194	571	14.0	179	221	13.6	60	40.0	–	389	17.1
Knox township	1 612	6.5	36.2	544	464	16.2	570	171	11.7	593	37.9	4.4	247	25.9
Empire village	99	6.1	26.3	10	375	27.5	42	142	10.8	32	37.5	3.1	339	35.0+
Stratton village (pt.)	104	–	29.8	11	325	15.7	32	159	11.4	14	35.7	21.4	288	35.0+
Toronto city (pt.)	620	6.6	43.9	195	467	17.9	263	184	11.9	446	38.6	3.6	216	26.1
Mount Pleasant township	876	5.6	49.5	236	461	18.6	447	176	12.5	144	20.1	19.4	296	25.4
Dillonvale village (pt.)	224	3.1	54.0	55	409	17.7	146	182	13.0	41	26.8	14.6	304	29.7
Mount Pleasant village	166	7.2	36.1	71	454	21.7	64	183	12.3	25	24.0	12.0	354	19.0
Ross township	201	7.5	35.8	49	457	13.6	51	131	16.5	19	–	–	184	21.6
Salem township	1 185	3.6	34.8	423	522	14.4	398	171	11.1	199	35.7	13.1	324	28.3
Richmond village	148	2.0	49.3	47	395	13.8	74	164	11.6	36	25.0	13.9	272	18.5
Saline township	460	2.0	42.2	109	520	15.8	192	156	13.1	69	42.0	5.8	316	35.0+
Irondale village	123	1.6	61.0	23	410	19.2	83	158	14.1	12	50.0	–	325	35.0+
Stratton village (pt.)	7	–	42.9	2	350	10.0	5	131	10.0	3	33.3	–	188	15.0
Smithfield township	1 231	5.9	49.1	334	418	16.5	671	169	13.1	302	27.2	7.6	273	29.8
Adena village (pt.)	212	.9	55.2	51	389	17.6	137	171	12.7	73	28.8	23.3	308	24.2
Dillonvale village (pt.)	83	10.8	51.8	17	421	15.5	54	150	13.5	19	26.3	31.6	293	35.0+
Smithfield village	258	4.7	48.4	78	448	16.6	145	177	13.6	37	35.1	–	281	30.4
Springfield township	825	2.9	54.3	231	411	14.5	400	150	12.5	197	28.9	5.1	260	31.0
Amsterdam village	181	3.9	60.2	47	344	15.2	111	147	12.5	81	30.9	6.2	268	35.0+
Bergholz village	222	1.8	49.5	65	392	14.4	125	141	12.6	49	16.3	–	266	24.4
Steubenville city	5 307	5.4	49.8	1 950	497	15.9	3 019	180	12.8	3 672	35.3	6.9	262	27.9
Steubenville township	1 644	2.9	57.4	475	420	17.6	959	174	13.6	540	22.0	11.3	293	23.0
Mingo Junction city	1 293	3.2	60.2	402	440	17.1	751	180	13.5	432	21.5	12.0	292	20.8
Warren township	1 531	4.4	55.1	387	443	19.8	872	174	12.0	505	23.0	7.3	286	27.1
Rayland village	160	1.3	59.4	36	433	21.9	114	175	12.4	35	34.3	17.1	267	26.5
Tiltonsville village	433	2.1	60.7	104	477	17.9	285	173	12.0	231	26.0	7.4	302	24.6
Yorkville village (pt.)	198	7.1	53.0	50	438	15.2	131	175	12.4	146	26.7	5.5	273	30.0
Wayne township	776	2.8	27.3	294	502	13.8	213	202	12.5	116	27.6	9.5	266	35.0+
Bloomingdale village	57	–	52.6	19	356	15.5	36	187	13.3	21	33.3	–	275	33.8
Wells township	995	4.9	41.0	326	424	20.5	424	172	11.7	232	27.2	5.2	300	30.0
Brilliant village	463	6.0	42.8	159	451	19.6	222	174	12.5	175	33.1	6.3	317	29.6
New Alexandria village (pt.)	9	–	44.4	2	550	10.0	4	150	10.0	2	–	–	325	22.5
Knox County	12 440	8.6	29.2	4 996	525	19.0	3 818	180	12.5	4 790	42.8	3.5	321	24.0
Berlin township	403	15.9	27.0	183	594	20.9	71	204	13.1	93	59.1	–	453	15.3
Brown township	261	5.4	31.0	59	467	19.0	27	216	10.0	41	–	–	142	16.7

TIPSII [UPF] GPH539 CENSUS90 72583600 05/13/92 1:03 PM MACHINE: C DATA:CENSUS90S*PH5TIPSDA39. 04/29/92 09:58:32 TAPE: NONE FRAME: 350
TSF:CENSUS90*92. 04/29/92 14:11:16 UTF:CENSUS90*93. 04/29/92 14:11:16 META:CENSUS90S*PH5TABLES39. 04/29/92 14:40:02

Table 15. **Homeowner and Renter Characteristics: 1990**—Con.

[Data based on sample and subject to sampling variability, see text. For definitions of terms and meanings of symbols, see text]

State County County Subdivision Place	All owner-occupied housing units			Specified owner-occupied housing units						All renter-occupied housing units				
		Percent with householder moved into unit—		With a mortgage			Not mortgaged				Percent with householder moved into unit—		Specified renter paying cash rent	
	Total	1989 to March 1990	1969 or earlier	Total	Median selected monthly owner costs (dollars)	Median selected monthly owner costs as a percentage of household income in 1989	Total	Median selected monthly owner costs (dollars)	Median selected monthly owner costs as a percentage of household income in 1989	Total	1989 to March 1990	1969 or earlier	Median gross rent (dollars)	Median gross rent as a percentage of household income in 1989
Knox County—Con.														
Butler township	138	8.7	23.2	18	483	18.0	10	192	10.0	50	–	–	263	21.3
Clay township	284	9.9	29.9	95	554	23.6	63	170	11.1	82	23.2	3.7	372	24.3
Martinsburg village	66	3.0	60.6	17	421	21.5	41	163	11.9	24	37.5	–	371	31.3
Clinton township	1 075	10.2	32.8	331	486	21.2	349	174	15.0	315	41.0	1.3	328	21.6
College township	273	5.5	33.0	130	590	17.1	82	205	12.4	151	43.7	1.3	354	17.6
Gambier village	155	4.5	31.6	81	563	15.3	55	227	10.4	121	49.6	1.7	359	17.0
Fredericktown village	690	15.7	26.4	278	494	14.1	234	181	14.0	264	47.0	–	329	19.5
Harrison township	172	13.4	44.8	29	481	23.1	27	246	19.3	37	–	18.9	275	10.0
Hilliar township	663	9.7	17.9	386	688	23.4	126	190	14.5	228	39.0	3.5	322	24.6
Centerburg village	293	9.2	30.7	152	597	21.3	101	184	15.1	186	44.1	–	305	23.9
Howard township	704	6.7	19.2	324	618	20.9	249	224	12.5	108	23.1	–	457	21.5
Jackson township	191	–	34.6	30	410	12.0	44	153	10.0	62	51.6	30.6	361	27.5
Jefferson township	116	–	24.1	28	607	31.0	23	306	10.0	49	40.8	–	225	35.0+
Liberty township	394	5.6	22.3	99	507	13.2	110	179	12.8	51	35.3	–	321	31.5
Middlebury township	203	13.3	44.8	57	648	23.8	32	166	11.9	36	75.0	–	447	35.0+
Milford township	344	10.8	22.4	80	458	25.0	18	188	10.0	56	57.1	12.5	363	22.2
Miller township	218	11.9	45.4	66	486	18.3	63	166	11.7	51	41.2	17.6	436	23.7
Monroe township	584	10.6	18.7	245	590	21.5	152	185	11.9	96	22.9	–	369	30.2
Morgan township	204	14.2	24.0	88	662	24.4	38	210	10.9	19	21.1	52.6	375	22.5
Utica village (pt.)	9	–	100.0	–	–	–	9	175	10.0	–	–	–	–	–
Morris township	527	3.4	32.3	232	520	16.2	173	179	11.6	99	47.5	9.1	420	20.1
Mount Vernon city	3 409	7.5	33.5	1 701	480	18.4	1 527	175	12.4	2 539	45.8	2.1	311	26.2
Pike township	244	4.5	25.0	69	413	20.6	33	204	13.8	50	82.0	–	236	17.4
Pleasant township	464	5.2	25.6	157	722	14.8	100	241	10.0	36	13.9	19.4	269	35.0+
Union township	578	8.3	34.4	186	464	18.6	214	166	11.7	240	33.3	11.3	297	25.4
Danville village	269	4.1	33.8	115	467	18.5	129	172	11.5	135	44.4	1.5	263	28.5
Gann village	43	11.6	60.5	7	350	22.5	33	127	10.0	12	33.3	–	350	35.0
Wayne township	301	7.0	24.3	125	531	14.2	53	168	13.9	37	89.2	–	540	14.3
Lake County	60 931	8.6	29.1	37 100	695	18.6	17 281	236	12.4	19 490	36.9	2.2	475	24.1
Concord township	3 848	12.0	14.5	2 620	894	19.1	766	271	12.3	396	41.2	1.8	617	21.5
Eastlake city	5 969	5.9	28.8	4 135	623	18.6	1 566	228	13.1	1 795	35.1	3.2	445	25.5
Kirtland city	1 743	8.8	27.3	903	804	18.1	508	269	11.7	330	27.3	1.8	449	23.6
Kirtland Hills village	161	9.3	28.0	68	1 458	17.0	40	400+	13.3	24	37.5	16.7	771	20.8
Lakeline village	80	7.5	42.5	44	675	22.0	34	196	12.1	8	25.0	–	500	22.0
Leroy township	809	7.3	21.3	419	701	16.9	117	213	10.0	38	13.2	13.2	569	35.0+
Madison township	4 778	12.9	21.1	2 748	646	18.0	877	233	12.8	1 342	50.0	2.5	448	24.0
Madison village	599	12.4	24.2	397	686	18.6	133	237	13.3	274	48.5	2.6	423	22.9
North Madison CDP	2 227	15.1	16.1	1 558	609	17.6	391	217	13.1	690	54.2	1.3	461	24.2
Mentor city	14 367	10.7	18.3	10 252	774	19.6	2 573	245	12.3	2 363	37.5	1.4	558	24.5
Mentor-on-the-Lake city	2 043	9.9	19.8	1 703	665	18.6	314	236	13.8	911	47.5	–	499	24.4
Painesville city	3 278	9.5	34.4	1 867	581	19.5	1 182	188	12.5	2 840	40.5	2.7	388	25.6
Painesville township	4 577	8.4	34.1	2 358	662	17.6	1 603	215	13.5	1 629	42.7	3.3	433	23.8
Fairport Harbor village	726	6.6	58.3	266	565	13.2	366	203	13.9	523	40.2	3.3	375	22.0
Grand River village	89	3.4	50.6	45	663	19.6	41	185	14.6	28	60.7	–	480	22.5
Perry township	1 957	6.8	26.2	1 170	665	16.0	476	203	12.2	311	28.6	5.5	461	23.9
North Perry village	238	7.1	23.9	136	650	15.6	58	181	11.8	31	35.5	–	475	11.7
Perry village	253	11.9	21.7	172	663	17.6	56	207	13.7	83	30.1	6.0	422	24.6
Timberlake village	284	3.9	25.4	198	691	15.3	82	241	11.9	15	26.7	–	588	18.8
Waite Hill village	136	5.1	27.9	67	1 375	16.7	27	400+	16.7	33	42.4	3.0	667	20.8
Wickliffe city	4 672	4.0	54.4	2 042	611	17.2	2 293	257	12.3	861	22.6	6.2	437	22.6
Willoughby city	5 361	7.5	31.4	3 038	717	18.9	1 658	228	11.6	3 371	31.3	1.1	467	23.8
Willoughby Hills city	1 813	9.1	36.7	964	914	21.3	719	274	12.3	2 206	33.1	1.0	517	22.5
Willowick city	5 055	4.9	49.8	2 504	621	18.1	2 446	235	12.0	1 017	36.2	2.4	497	23.9
Lawrence County	16 528	7.2	33.0	5 778	483	17.0	6 206	170	12.7	6 371	42.0	3.9	299	31.3
Aid township	217	14.7	29.0	50	465	23.9	45	204	24.2	64	17.2	–	275	26.6
Decatur township	195	3.6	27.7	38	456	16.5	56	181	14.4	124	35.5	8.9	215	35.0+
Elizabeth township	635	6.0	27.6	106	427	22.6	241	155	12.6	169	26.0	4.7	256	27.3
Fayette township	2 466	5.8	27.5	1 023	513	15.7	695	178	12.7	795	45.2	6.2	344	24.7
Burlington CDP	765	5.9	26.5	301	497	16.8	274	178	13.7	328	37.8	10.1	355	28.8
South Point village (pt.)	672	5.7	31.1	356	494	14.1	208	192	12.2	281	47.0	3.9	353	20.5
Hamilton township	595	17.6	29.2	143	481	19.6	265	175	12.2	118	38.1	3.4	319	23.1
Hanging Rock village	85	4.7	22.4	22	433	11.6	28	167	10.8	28	39.3	–	322	18.7
Ironton city (pt.)	323	18.3	31.0	91	459	17.8	169	177	11.7	45	46.7	8.9	345	12.8
Lawrence township	702	11.4	37.3	133	468	18.5	191	173	12.6	145	44.1	–	249	24.6
Mason township	309	6.8	27.2	32	518	10.0	39	154	13.4	84	19.0	–	310	35.0+
Perry township	1 651	6.1	30.8	674	451	18.8	595	165	12.4	695	57.1	2.3	259	32.4
Coal Grove village (pt.)	2	–	100.0	2	350	35.0+	–	–	–	–	–	–	–	–
South Point village (pt.)	350	–	46.9	153	531	20.3	171	185	11.4	95	62.1	–	303	31.7
Rome township	2 302	8.8	22.9	818	495	16.1	829	182	11.9	500	44.8	3.6	359	28.2
Athalia village	109	6.4	38.5	21	407	17.5	50	139	12.8	28	17.9	10.7	196	35.0+
Symmes township	98	12.2	26.5	14	613	10.0	30	125	14.3	24	54.2	–	415	31.5
Union township	2 415	3.2	31.6	906	530	18.8	895	172	13.0	1 025	51.0	2.2	324	35.0+
Chesapeake village	289	2.4	43.3	69	573	23.6	166	173	13.1	175	46.9	2.3	320	32.8
Proctorville village	152	4.6	30.9	49	471	21.7	71	164	13.7	145	48.3	2.1	292	35.0+
Upper township	4 303	6.3	44.3	1 734	464	16.0	2 155	164	12.8	2 489	34.7	4.5	278	29.7
Coal Grove village (pt.)	600	6.3	42.7	255	427	17.6	279	164	13.7	214	50.9	7.0	331	35.0
Ironton city (pt.)	2 888	6.5	45.9	1 252	478	15.7	1 551	162	12.6	2 048	33.5	4.2	272	29.1
Washington township	91	7.7	53.8	39	468	16.3	37	105	21.8	37	–	21.6	–	–
Windsor township	549	16.0	32.1	68	474	21.2	133	158	13.6	102	69.6	–	353	35.0+
Licking County	34 019	8.9	26.4	17 156	606	17.9	9 428	180	11.8	13 235	40.7	2.8	357	25.6
Bennington township	296	9.5	18.9	115	639	17.7	31	187	12.4	37	–	43.2	375	10.0
Bowling Green township	388	18.6	7.5	138	674	18.6	50	160	10.0	52	17.3	–	225	10.0
Burlington township	270	7.0	22.6	98	547	18.5	38	206	12.0	75	9.3	29.3	707	35.0+
Eden township	307	11.7	16.6	53	575	25.5	30	175	12.5	65	35.4	13.8	277	26.1
Etna township	1 949	10.3	11.7	1 132	725	17.7	310	233	10.4	194	21.1	–	430	17.4
Reynoldsburg city (pt.)	400	15.8	5.0	310	845	16.8	36	342	10.0	30	26.7	–	560	35.0+
Fallsbury township	222	2.7	27.0	58	470	16.1	28	130	10.0	38	26.3	13.2	275	27.5
Franklin township	401	7.5	19.2	148	574	22.5	49	190	10.0	63	28.6	–	500	32.5

TIPSII [UPF] GPH539 CENSUS90 72583600 05/13/92 1:03 PM MACHINE: C DATA:CENSUS90S*PH5TIPSDA39. 04/29/92 09:58:32 TAPE: NONE FRAME: 351
TSF:CENSUS90*92. 04/29/92 14:11:16 UTF:CENSUS90*93. 04/29/92 14:11:16 META:CENSUS90S*PH5TABLES39. 04/29/92 14:40:02

Table 15. **Homeowner and Renter Characteristics: 1990**—Con.

[Data based on sample and subject to sampling variability, see text. For definitions of terms and meanings of symbols, see text]

State County County Subdivision Place	All owner-occupied housing units			Specified owner-occupied housing units						All renter-occupied housing units				
		Percent with householder moved into unit—		With a mortgage			Not mortgaged				Percent with householder moved into unit—		Specified renter paying cash rent	
	Total	1989 to March 1990	1969 or earlier	Total	Median selected monthly owner costs (dollars)	Median selected monthly owner costs as a percentage of household income in 1989	Total	Median selected monthly owner costs (dollars)	Median selected monthly owner costs as a percentage of household income in 1989	Total	1989 to March 1990	1969 or earlier	Median gross rent (dollars)	Median gross rent as a percentage of household income in 1989
Licking County—Con.														
Granville township	1 873	11.1	23.7	1 055	809	16.3	478	238	10.2	464	49.8	–	447	21.9
Granville village	680	17.1	33.1	332	915	16.9	257	256	10.4	360	50.8	–	415	23.8
Granville South CDP	381	8.4	25.7	195	818	14.2	114	229	10.0	28	–	–	575	35.0+
Hanover township	772	8.5	26.0	328	584	16.6	173	171	10.7	116	35.3	5.2	315	23.8
Hanover village	244	7.4	29.9	127	577	15.5	62	174	11.1	40	20.0	15.0	308	16.7
Harrison township	1 486	12.0	11.2	1 013	773	19.9	225	189	12.5	144	29.9	4.9	390	22.0
Beechwood Trails CDP	549	21.5	1.3	479	854	21.2	38	200	10.0	5	100.0	–	1 000+	10.0
Kirkersville village	147	6.8	31.3	87	555	17.8	46	168	14.4	48	31.3	–	284	25.8
Hartford township	299	7.0	20.7	153	559	16.3	57	169	11.2	103	39.8	1.9	345	19.2
Hartford village	107	6.5	30.8	56	415	17.0	37	168	11.9	43	39.5	4.7	335	33.8
Heath city	1 903	10.5	35.1	1 143	570	18.8	507	193	11.4	871	47.6	1.0	414	22.2
Hopewell township	355	4.8	27.9	70	529	19.4	80	165	10.3	53	9.4	–	195	35.0+
Gratiot village (pt.)	38	–	50.0	16	600	24.2	20	158	10.0	5	100.0	–	325	27.5
Jersey township	714	7.1	15.5	413	659	22.6	88	204	10.9	91	18.7	14.3	404	24.5
Liberty township	454	5.9	18.3	241	646	20.5	41	237	11.7	28	32.1	17.9	394	29.4
Licking township	1 334	6.7	27.8	576	588	18.5	463	178	11.7	173	15.6	13.9	328	22.4
Harbor Hills CDP	530	8.1	29.4	230	563	17.4	242	191	12.4	42	45.2	–	308	35.0+
Lima township	1 289	8.8	18.9	765	698	17.3	304	182	12.5	193	32.6	9.3	401	25.4
Reynoldsburg city (pt.)	–	–	–	–	–	–	–	–	–	–	–	–	–	–
Summit Station CDP	438	15.5	15.5	286	667	15.7	94	170	14.9	41	51.2	17.1	525	30.0
McKean township	438	4.8	21.7	76	563	23.6	113	166	11.5	50	82.0	–	325	10.0
Madison township	799	6.1	26.9	450	583	17.3	171	173	12.7	115	40.0	–	398	22.0
Mary Ann township	601	6.8	21.6	131	551	17.2	101	190	10.6	66	53.0	–	386	13.8
Monroe township	1 337	7.3	32.6	796	624	18.3	360	187	12.6	580	41.7	1.7	335	24.1
Johnstown village	749	7.6	41.5	411	562	20.1	280	185	12.9	517	42.9	1.9	323	24.0
Newark city	10 103	8.7	33.5	5 470	538	17.1	3 915	176	12.2	7 699	43.0	2.0	351	26.5
Newark township	861	9.4	31.4	433	648	16.5	327	178	11.3	97	38.1	–	398	26.4
Newton township	1 020	7.1	38.6	520	605	17.0	305	181	11.8	69	52.2	11.6	559	34.0
St. Louisville village	112	5.4	41.1	54	460	20.4	48	167	11.7	12	83.3	–	372	35.0+
Pataskala village	686	10.5	15.3	306	669	19.6	161	193	10.7	518	39.4	–	359	23.7
Perry township	280	10.0	18.9	96	498	20.3	19	134	10.0	114	31.6	13.2	369	35.0+
St. Albans township	683	5.0	27.5	283	649	17.2	165	184	11.3	66	15.2	12.1	340	16.0
Alexandria village	154	5.2	50.0	65	593	17.1	73	171	11.2	32	6.3	25.0	290	21.0
Union township	2 106	10.0	22.8	795	542	20.3	587	152	12.9	780	34.9	2.4	321	28.0
Buckeye Lake village	807	15.0	19.7	173	439	22.0	286	133	13.7	344	35.8	2.6	339	34.1
Hebron village	524	6.1	33.0	235	507	18.7	166	165	11.4	286	40.6	1.4	308	24.3
Washington township	793	8.8	27.5	301	494	15.4	252	141	11.9	321	38.0	6.5	305	30.9
Utica village (pt.)	566	9.7	31.6	236	473	14.9	205	137	11.6	229	38.4	7.9	291	35.0+
Logan County	11 689	8.7	26.9	5 255	532	16.1	3 188	182	12.6	4 263	43.2	3.0	339	23.1
Bloomfield township	125	–	42.4	15	550	10.0	6	175	10.0	34	73.5	26.5	459	22.5
Bokes Creek township	376	6.6	40.7	120	483	16.0	116	180	12.5	105	22.9	1.9	365	13.3
Ridgeway village (pt.)	38	18.4	42.1	9	338	26.3	12	167	17.1	6	100.0	–	317	10.0
West Mansfield village (pt.)	206	8.7	36.9	95	494	13.2	86	192	12.7	59	28.8	3.4	370	15.0
Harrison township	583	14.4	18.4	215	599	14.7	111	182	12.5	102	37.3	3.9	325	21.2
Bellefontaine city (pt.)	118	11.0	18.6	27	470	12.3	47	147	11.7	34	52.9	–	228	12.1
Jefferson township	680	12.1	26.5	304	544	15.0	125	178	15.4	100	42.0	6.0	431	17.3
Bellefontaine city (pt.)	11	45.5	–	11	1 542	22.5	–	–	–	–	–	–	–	–
Valley Hi village (pt.)	22	9.1	9.1	10	540	16.7	8	333	16.0	7	57.1	–	238	21.3
Zanesfield village	68	4.4	39.7	31	413	12.4	31	171	12.9	28	39.3	–	336	13.3
Lake township	2 863	8.0	32.4	1 657	525	15.9	963	190	12.5	1 951	46.5	2.1	348	23.9
Bellefontaine city (pt.)	2 680	8.2	32.2	1 542	514	15.6	929	189	12.6	1 916	46.8	1.8	347	24.0
Liberty township	801	8.6	25.3	450	604	18.4	237	197	12.3	334	32.0	3.0	312	21.9
Bellefontaine city (pt.)	–	–	–	–	–	–	–	–	–	–	–	–	–	–
West Liberty village	449	7.3	32.3	228	559	17.4	186	194	12.9	178	29.2	5.6	315	15.8
McArthur township	554	11.9	37.0	229	522	14.6	150	181	12.1	98	53.1	2.0	353	20.0
Huntsville village	88	9.1	31.8	51	415	12.0	28	141	11.7	37	43.2	–	320	22.5
Miami township	639	7.0	29.9	303	491	16.4	170	186	15.8	165	41.2	7.9	352	21.1
De Graff village (pt.)	310	7.1	30.6	177	504	17.2	100	186	16.4	64	31.3	7.8	380	21.3
Quincy village	178	4.5	36.0	91	426	13.6	58	191	16.5	59	55.9	5.1	331	21.0
Monroe township	364	9.6	17.0	122	682	14.5	23	175	12.8	41	48.8	14.6	380	22.5
Valley Hi village (pt.)	59	23.7	–	2	550	10.0	–	–	–	2	100.0	–	475	22.5
Perry township	235	3.0	26.8	91	489	13.6	50	205	11.6	83	36.1	–	308	11.6
West Mansfield village (pt.)	18	–	50.0	5	550	16.7	6	213	10.0	5	100.0	–	325	10.0
Pleasant township	264	10.2	34.1	71	573	17.3	71	187	16.1	70	38.6	–	285	20.6
De Graff village (pt.)	72	12.5	18.1	29	564	21.5	27	247	11.7	27	40.7	–	336	30.0
Richland township	630	6.2	31.7	250	483	13.2	208	178	11.6	140	30.0	6.4	408	26.5
Belle Center village	268	3.7	44.0	131	445	13.4	118	173	11.9	50	28.0	4.0	402	21.3
Rushcreek township	559	6.8	25.9	237	476	16.9	112	178	11.9	73	28.8	–	292	15.2
Rushsylvania village	173	5.8	27.2	92	453	21.6	50	206	12.2	24	45.8	–	290	25.0
Stokes township	1 650	10.5	17.3	614	520	19.5	417	157	11.9	415	49.6	3.4	330	23.7
Lakeview village	334	7.5	31.4	107	450	18.8	124	140	12.2	118	32.2	3.4	324	24.2
Union township	178	6.2	20.2	67	571	12.2	24	204	10.0	30	23.3	–	305	10.0
Washington township	970	6.8	19.8	410	464	18.1	353	170	13.2	491	45.0	2.4	302	25.7
Russells Point village	353	7.4	19.8	161	425	16.6	148	172	12.4	323	44.0	3.7	296	25.5
Zane township	218	7.3	22.5	100	589	14.7	52	175	11.3	31	19.4	–	425	22.5
Lorain County	69 048	8.0	32.6	39 129	638	18.5	20 980	216	12.3	27 016	36.9	2.7	378	24.6
Amherst city	3 150	8.2	36.9	1 723	647	16.6	1 122	209	10.8	627	28.7	7.3	372	20.3
Amherst township	2 227	10.5	24.7	989	741	19.7	522	218	12.4	294	35.0	5.4	381	20.6
South Amherst village (pt.)	360	5.3	45.0	192	555	17.3	143	198	12.1	45	31.1	13.3	397	21.5
Avon city	2 019	10.1	33.9	1 123	792	20.0	636	243	12.2	362	37.3	11.9	472	22.4
Avon Lake city	4 602	12.2	26.4	3 160	785	20.3	1 046	214	11.0	846	28.8	3.3	451	23.4
Brighton township	244	9.0	23.0	119	660	22.0	65	239	13.3	16	–	–	100–	10.0
Brownhelm township	1 805	6.3	22.8	1 255	635	15.9	290	251	10.6	661	38.4	3.0	446	24.3
Vermilion city (pt.)	1 397	6.2	24.1	1 041	596	15.7	208	251	10.5	579	36.6	2.1	452	25.2
Camden township	461	8.2	29.5	214	591	17.7	117	237	10.3	34	20.6	–	345	15.7
Kipton village	77	7.8	40.3	48	560	16.6	29	198	10.7	18	38.9	–	450	22.5
Carlisle township	2 328	6.4	34.7	1 241	682	19.6	820	227	12.0	379	34.8	5.5	450	17.1
Columbia township	1 869	6.2	28.3	1 151	759	20.5	403	253	13.2	255	27.1	1.2	466	18.7
Eaton township	2 242	10.2	27.2	1 374	630	18.1	576	227	11.5	296	36.1	2.4	427	20.5
Eaton Estates CDP	405	15.1	34.6	302	503	15.1	86	183	10.0	48	56.3	–	542	24.1
Grafton village (pt.)	435	5.3	26.7	285	633	15.8	120	225	11.9	95	33.7	–	396	12.9

TIPSII [UPF] GPH539 CENSUS90 72583600 05/13/92 1:03 PM MACHINE: C DATA:CENSUS90S*PH5TIPSDA39. 04/29/92 09:58:32 TAPE: NONE FRAME: 352
TSF:CENSUS90*92. 04/29/92 14:11:16 UTF:CENSUS90*93. 04/29/92 14:11:16 META:CENSUS90S*PH5TABLES39. 04/29/92 14:40:02

Table 15. **Homeowner and Renter Characteristics: 1990**—Con.

[Data based on sample and subject to sampling variability, see text. For definitions of terms and meanings of symbols, see text]

State County County Subdivision Place	All owner-occupied housing units			Specified owner-occupied housing units						All renter-occupied housing units				
		Percent with householder moved into unit—		With a mortgage			Not mortgaged				Percent with householder moved into unit—		Specified renter paying cash rent	
	Total	1989 to March 1990	1969 or earlier	Total	Median selected monthly owner costs (dollars)	Median selected monthly owner costs as a percentage of household income in 1989	Total	Median selected monthly owner costs (dollars)	Median selected monthly owner costs as a percentage of household income in 1989	Total	1989 to March 1990	1969 or earlier	Median gross rent (dollars)	Median gross rent as a percentage of household income in 1989
Lorain County—Con.														
Elyria city	13 468	8.4	30.8	7 636	580	18.3	3 984	210	12.8	7 955	38.6	1.7	374	24.3
Elyria township	1 095	5.2	43.1	542	583	16.8	434	222	11.6	244	27.0	6.6	417	20.4
Grafton township	792	6.6	20.8	378	684	17.5	196	219	12.7	134	38.8	–	329	19.1
Grafton village (pt.)	232	3.4	30.6	111	538	13.7	99	177	10.9	65	41.5	–	312	17.1
Henrietta township	523	9.8	38.6	189	764	24.6	132	198	12.5	75	–	18.7	386	11.9
Huntington township	284	7.4	32.0	114	672	23.0	14	225	10.0	68	41.2	–	321	13.8
Lagrange township	1 253	9.8	21.1	717	679	16.1	274	246	12.3	222	28.4	–	423	23.6
Lagrange village	295	10.8	29.2	164	725	20.6	98	230	12.7	119	21.0	–	416	24.4
Lorain city	16 003	5.8	45.8	8 116	543	16.9	6 714	205	12.8	10 195	37.1	2.6	363	27.5
North Ridgeville city	6 122	10.4	16.8	4 383	746	20.1	984	234	12.4	1 030	46.6	2.2	403	23.3
Penfield township	387	9.8	32.3	190	654	16.5	44	200	11.6	41	22.0	–	422	20.0
Pittsfield township	414	4.3	21.5	131	727	22.7	101	264	11.6	101	27.7	19.8	361	19.3
Oberlin city (pt.)	–	–	–	–	–	–	–	–	–	–	–	–	–	–
Rochester township	174	10.3	18.4	57	616	13.9	66	209	11.8	26	42.3	15.4	375	12.9
Rochester village	55	3.6	36.4	19	413	14.6	24	164	12.0	14	28.6	28.6	375	12.9
Russia township	2 006	6.1	31.4	1 097	719	21.4	612	235	11.8	1 302	38.7	1.3	370	25.0
Oberlin city (pt.)	1 276	5.3	32.5	737	728	21.7	423	238	11.6	1 168	39.6	.9	366	25.6
South Amherst village (pt.)	182	7.7	25.8	115	679	18.0	47	216	10.9	13	23.1	–	425	10.0
Sheffield township	962	9.0	47.5	420	496	16.9	476	179	13.5	438	42.5	3.2	330	27.6
Sheffield village	616	7.5	36.5	356	764	19.0	193	230	12.7	57	35.1	12.3	469	18.0
Sheffield Lake city	2 657	6.3	26.2	1 855	635	20.4	698	214	11.4	760	36.4	1.3	432	22.4
Wellington township	1 345	5.8	30.7	599	563	17.1	461	224	12.0	598	27.3	2.3	344	22.5
Wellington village	1 009	5.0	34.4	433	534	16.5	384	225	12.4	540	27.4	2.6	341	22.9
Lucas County	115 377	8.4	32.9	61 909	623	17.4	40 484	229	13.6	62 123	40.0	2.7	390	26.3
Harbor View village	40	10.0	40.0	7	513	26.3	30	185	20.0	8	25.0	–	325	24.4
Harding township	166	3.0	40.4	66	670	22.0	37	220	11.9	5	–	–	525	10.0
Jerusalem township	946	8.7	29.0	473	641	20.7	295	262	12.6	142	44.4	12.0	352	17.5
Maumee city	4 491	8.0	36.2	2 754	690	16.3	1 467	226	11.7	1 422	40.4	1.9	433	21.9
Monclova township	1 337	10.7	19.0	698	932	19.4	257	274	15.8	257	31.9	2.7	444	21.1
Oregon city	4 943	7.6	32.8	2 694	658	16.8	1 839	241	13.2	1 921	34.8	.9	412	23.3
Ottawa Hills village	1 464	7.1	19.2	904	1 469	17.0	398	400+	13.3	215	47.4	6.0	689	25.5
Providence township	888	7.4	19.5	373	766	18.7	156	235	12.6	125	23.2	4.8	355	19.8
Richfield township	417	7.7	42.7	192	809	17.5	105	242	12.1	55	20.0	21.8	317	10.9
Berkey village	84	8.3	39.3	40	943	16.7	18	183	15.0	8	75.0	25.0	425	27.5
Spencer township	415	10.4	38.6	187	565	17.3	160	197	13.4	160	31.9	–	331	17.5
Springfield township	4 675	12.0	19.0	2 667	792	18.7	969	237	13.4	2 621	53.9	.4	465	22.7
Holland village	240	2.5	36.7	133	652	17.3	82	250	13.2	249	42.2	4.0	434	34.0
Swanton township	1 050	14.7	19.4	412	689	16.2	207	220	13.4	164	42.1	2.4	387	19.3
Swanton village (pt.)	53	24.5	–	–	–	–	–	–	–	19	100.0	–	513	33.5
Sylvania township	11 533	11.3	19.9	7 785	971	19.2	2 501	287	12.7	2 879	40.4	2.2	479	24.2
Sylvania city	4 682	10.9	17.1	3 273	921	19.4	904	278	12.2	1 631	38.2	1.8	448	24.1
Toledo city	79 386	7.6	36.8	40 392	560	17.0	31 324	224	13.9	51 497	39.5	2.8	378	27.2
Washington township	1 261	8.2	22.0	595	671	15.7	289	252	14.3	98	24.5	13.3	404	27.7
Waterville township	2 365	11.4	18.5	1 710	790	20.3	450	272	11.9	554	42.2	4.9	417	23.0
Waterville village	1 246	12.3	16.4	931	831	20.8	229	271	11.3	254	47.2	2.8	439	19.6
Whitehouse village	628	11.9	16.1	459	673	20.3	135	255	13.4	242	40.9	3.3	398	24.7
Madison County	8 422	8.1	28.4	4 090	604	19.3	2 190	207	12.5	3 568	39.0	5.5	377	22.2
Canaan township	698	7.7	10.3	133	663	17.3	90	226	11.5	116	7.8	5.2	334	12.7
Darby township	428	3.3	39.0	188	604	21.5	142	239	13.0	325	33.2	6.2	388	23.6
Plain City village (pt.)	260	5.4	37.3	128	587	20.4	101	231	12.4	269	33.1	4.1	387	24.1
Deer Creek township	283	1.8	37.8	103	677	24.8	101	184	17.1	117	60.7	–	344	23.4
Fairfield township	374	8.0	23.3	193	589	18.2	66	177	15.7	72	41.7	–	383	25.9
Jefferson township	1 965	9.1	24.7	1 228	610	18.1	380	211	11.3	511	50.3	2.3	420	21.4
Jefferson village	1 198	9.1	30.0	878	571	18.5	236	197	11.9	388	55.2	–	409	21.8
London city	1 676	8.1	38.4	918	564	20.8	636	204	12.4	1 343	43.2	5.8	374	23.0
Monroe township	427	16.4	15.9	40	664	13.3	79	207	13.9	82	17.1	12.2	420	10.0
Oak Run township	107	29.9	–	45	642	12.5	19	268	30.4	47	12.8	25.5	–	–
Paint township	112	–	47.3	45	498	20.3	19	225	10.0	84	17.9	8.3	391	17.5
Pike township	86	12.8	17.4	14	750	22.5	25	198	10.0	53	28.3	20.8	557	21.1
Pleasant township	660	4.4	38.5	299	537	17.7	243	187	12.6	449	43.7	4.5	334	24.9
Mount Sterling village	376	3.7	36.2	162	553	17.1	178	192	12.8	300	49.0	2.0	305	26.4
Range township	254	5.5	35.4	114	503	14.2	71	198	12.9	87	29.9	10.3	277	14.6
Midway village	82	17.1	37.8	39	457	17.0	39	195	17.0	23	34.8	4.3	256	14.0
Somerford township	764	8.2	11.1	533	895	20.8	130	237	12.4	113	20.4	–	545	23.2
Chocktou Lake CDP	391	7.4	4.9	337	975	21.5	48	322	10.0	42	42.9	–	608	20.8
Stokes township	203	5.9	47.3	60	478	14.6	68	171	13.5	99	26.3	4.0	321	15.8
South Solon village	113	6.2	51.3	45	475	14.1	58	160	14.1	43	37.2	4.7	335	14.8
Union township	385	9.4	43.1	177	527	20.3	121	224	11.6	70	20.0	12.9	444	12.1
Mahoning County	72 515	6.3	42.0	33 930	546	18.6	30 190	209	13.4	28 621	35.0	4.3	342	27.9
Alliance city (pt.)	11	–	–	7	350	10.0	4	275	27.5	20	20.0	–	283	23.8
Austintown township	9 718	6.2	38.2	5 758	570	17.3	3 313	216	12.3	4 441	34.1	1.7	373	23.7
Austintown CDP	8 474	5.9	40.0	4 989	557	17.2	3 001	214	12.3	4 184	34.6	1.4	372	23.7
Mineral Ridge CDP (pt.)	297	1.7	17.5	167	635	16.5	62	185	11.1	42	28.6	–	450	23.9
Beaver township	1 482	4.9	40.0	629	671	17.4	477	219	14.8	267	28.1	8.6	379	20.9
Columbiana village (pt.)	5	–	100.0	–	–	–	5	225	10.0	–	–	–	–	–
Berlin township	642	6.4	22.3	248	589	17.1	121	221	12.2	60	33.3	–	350	21.3
Boardman township	12 132	7.2	33.4	6 819	662	19.1	4 163	233	12.4	4 760	34.6	3.6	383	22.7
Boardman CDP	11 079	6.5	34.8	6 236	648	18.9	3 954	232	12.4	4 507	34.5	3.6	379	23.0
Campbell city	3 005	4.0	55.3	1 022	472	18.8	1 723	218	14.3	891	35.7	4.4	290	32.3
Canfield township	3 184	8.6	29.1	1 809	796	20.4	1 032	269	12.3	892	35.1	3.6	430	21.2
Canfield city	1 627	8.6	31.0	890	772	20.4	625	278	12.5	477	30.4	5.7	406	22.6
Coitsville township	627	8.5	41.9	241	634	22.2	231	249	16.4	69	39.1	11.6	327	35.0+
Ellsworth township	638	6.0	19.4	344	671	18.7	91	241	12.5	70	52.9	7.1	332	35.0+
Goshen township	972	6.2	25.2	327	612	17.8	222	220	14.1	202	28.7	5.9	278	22.4
Green township	951	5.3	35.8	412	568	17.7	234	227	11.5	195	33.3	11.3	341	23.1
Washingtonville village (pt.)	94	4.3	29.8	42	556	17.5	40	205	12.1	55	52.7	–	269	27.1
Jackson township	585	7.0	37.9	242	622	13.5	178	203	14.2	192	36.5	16.1	334	14.1
Lowellville village	381	3.1	61.9	137	450	15.6	222	205	13.5	135	22.2	9.6	242	27.6
Milton township	1 145	4.5	28.0	550	487	16.0	367	193	12.7	290	43.4	3.8	341	29.1
Craig Beach village	349	5.4	26.9	203	446	18.6	131	194	13.1	133	48.9	4.5	362	35.0+

TIPSII [UPF] GPH539 CENSUS90 72583600 05/13/92 1:03 PM MACHINE: C DATA:CENSUS90S*PH5TIPSDA39. 04/29/92 09:58:32 TAPE: NONE FRAME: 353
TSF:CENSUS90*92. 04/29/92 14:11:16 UTF:CENSUS90*93. 04/29/92 14:11:16 META:CENSUS90S*PH5TABLES39. 04/29/92 14:40:02

Table 15. **Homeowner and Renter Characteristics: 1990**—Con.

[Data based on sample and subject to sampling variability, see text. For definitions of terms and meanings of symbols, see text]

State County County Subdivision Place	All owner-occupied housing units			Specified owner-occupied housing units						All renter-occupied housing units				
		Percent with householder moved into unit—		With a mortgage			Not mortgaged				Percent with householder moved into unit—		Specified renter paying cash rent	
	Total	1989 to March 1990	1969 or earlier	Total	Median selected monthly owner costs (dollars)	Median selected monthly owner costs as a percentage of household income in 1989	Total	Median selected monthly owner costs (dollars)	Median selected monthly owner costs as a percentage of household income in 1989	Total	1989 to March 1990	1969 or earlier	Median gross rent (dollars)	Median gross rent as a percentage of household income in 1989
Mahoning County—Con.														
New Middletown village	577	3.3	36.2	290	563	17.3	219	221	12.5	113	35.4	1.8	341	18.5
Poland township	4 518	7.3	37.8	2 350	734	20.5	1 769	244	12.6	447	29.3	13.4	396	22.6
Poland village	962	2.4	39.8	488	678	20.7	387	241	11.9	159	40.9	–	461	20.0
Sebring city	1 096	7.3	44.3	566	420	18.6	489	176	12.9	623	42.9	1.0	309	24.6
Smith township	1 462	8.5	35.3	488	461	17.1	467	178	13.1	363	34.4	2.5	338	34.2
Beloit village	299	7.7	26.1	121	458	13.8	53	175	12.3	118	30.5	–	296	26.0
Maple Ridge CDP	333	6.6	36.0	125	423	16.7	120	148	13.7	35	22.9	–	338	32.5
Springfield township	1 824	7.9	26.9	689	573	20.2	407	222	13.2	371	30.5	1.3	371	23.0
Struthers city	3 638	5.7	54.6	1 466	454	17.8	2 037	190	12.6	1 122	32.0	4.3	334	30.6
Youngstown city (pt.)	23 927	5.8	51.2	9 536	439	18.8	12 424	192	14.5	13 098	35.7	5.0	300	33.8
Marion County	16 651	7.3	31.0	8 319	496	16.1	5 440	190	12.4	6 833	42.8	2.4	343	24.7
Big Island township	391	6.1	25.8	201	501	16.6	93	196	10.8	52	36.5	9.6	414	13.3
Bowling Green township	184	–	30.4	37	705	13.2	45	213	10.0	28	32.1	14.3	425	10.0
Claridon township	770	9.4	31.3	272	465	15.2	178	208	11.5	181	35.4	1.7	386	18.3
Caledonia village	204	7.8	32.8	90	439	14.5	87	182	12.6	45	35.6	6.7	350	19.0
Grand township	101	–	32.7	33	592	26.6	5	175	10.0	31	–	9.7	325	10.0
Grand Prairie township	537	3.5	25.1	300	602	19.7	114	244	13.3	40	45.0	–	479	12.6
Green Camp township	319	11.0	27.6	178	563	19.8	92	185	13.3	77	41.6	–	341	14.4
Green Camp village	104	5.8	27.9	59	452	16.9	39	174	10.0	40	37.5	–	305	21.3
Marion township	10 368	8.0	32.6	5 516	468	16.4	3 939	187	12.6	5 760	45.1	1.8	343	25.6
Marion city	8 103	8.4	34.5	4 391	444	16.3	3 240	182	12.9	5 076	44.8	1.9	337	25.6
Montgomery township	651	4.6	31.8	283	499	15.1	155	175	12.6	193	30.1	–	294	23.5
La Rue village	219	3.7	33.3	92	478	14.4	88	171	13.8	109	35.8	–	264	25.2
New Bloomington village	87	3.4	27.6	26	500	25.0	34	150	10.6	14	35.7	–	280	22.5
Pleasant township	1 363	7.7	23.1	632	679	13.8	323	198	11.5	110	41.8	–	422	24.7
Prospect township	601	7.7	25.8	274	505	15.2	186	187	12.3	144	27.8	6.3	331	17.9
Prospect village	335	6.6	30.7	165	509	13.8	140	173	12.7	95	32.6	2.1	329	17.3
Richland township	462	3.5	25.8	221	595	15.1	74	270	11.6	62	17.7	27.4	284	10.0
Salt Rock township	175	6.9	32.0	65	550	14.4	76	185	12.3	56	21.4	5.4	315	23.9
Morral village	104	6.7	40.4	37	463	14.8	50	165	11.7	27	25.9	11.1	306	27.5
Scott township	145	12.4	26.2	69	664	22.0	39	220	10.0	24	–	29.2	375	10.0
Tully township	236	2.1	49.6	85	529	17.7	51	176	11.6	27	40.7	–	302	35.0+
Waldo township	348	2.0	34.5	153	511	13.2	70	189	11.7	48	4.2	14.6	261	19.3
Waldo village	116	1.7	47.4	42	500	12.7	44	184	12.9	27	7.4	11.1	279	22.5
Medina County	33 129	8.5	21.4	20 913	742	20.2	7 015	224	12.2	8 663	33.5	2.0	441	24.3
Brunswick city	7 312	7.7	17.4	5 628	740	20.6	1 325	238	12.4	1 720	39.7	–	474	22.9
Brunswick Hills township	1 226	11.7	16.3	827	781	21.2	166	237	11.5	216	33.8	5.6	460	20.3
Chatham township	550	5.6	24.2	248	767	21.4	55	229	10.0	31	–	–	392	16.7
Granger township	912	9.3	21.6	469	818	19.1	174	227	13.9	109	14.7	–	492	20.9
Guilford township	1 275	9.3	24.7	691	665	17.9	298	198	11.7	352	38.4	2.6	454	22.9
Rittman city (pt.)	28	–	14.3	18	675	27.0	4	175	10.0	7	–	–	–	–
Seville village	478	8.4	19.5	276	604	18.5	142	194	12.1	155	29.0	1.3	461	22.5
Harrisville township	1 269	8.0	23.1	602	617	19.7	286	210	12.0	514	27.4	1.0	368	24.1
Lodi village	788	10.4	23.9	311	581	22.1	234	202	12.5	432	29.6	–	368	24.7
Hinckley township	1 804	6.8	27.3	1 014	938	21.7	489	250	12.1	111	15.3	9.9	541	19.6
Homer township	299	9.4	24.7	100	544	12.5	19	190	14.6	26	–	30.8	–	–
Lafayette township	1 371	7.7	17.9	877	679	21.6	292	224	14.5	213	49.8	6.6	496	17.8
Briarwood Beach village	177	13.0	20.3	139	606	23.9	35	213	14.0	48	58.3	–	521	21.3
Chippewa-on-the-Lake village	90	–	22.2	65	603	23.1	25	213	12.5	22	54.5	–	513	25.7
Litchfield township	690	7.1	15.2	416	680	20.4	86	210	10.7	61	29.5	–	400	24.4
Liverpool township	1 011	6.4	22.0	559	770	21.6	208	239	11.4	145	37.2	–	445	23.3
Medina city	4 432	10.6	16.4	2 974	809	20.3	868	223	11.8	2 670	35.7	1.6	441	27.5
Medina township	1 443	8.3	14.6	981	890	22.2	212	281	12.0	127	21.3	10.2	529	16.3
Montville township	1 000	16.1	14.5	668	933	22.3	122	297	11.0	73	24.7	13.7	496	16.7
Sharon township	969	7.0	34.4	479	782	18.8	217	235	14.3	171	16.4	4.1	487	23.2
Spencer township	456	5.9	19.1	262	568	21.6	76	211	13.1	103	38.8	–	382	17.9
Spencer village	178	8.4	27.5	109	533	21.3	62	207	12.9	74	33.8	–	367	17.2
Wadsworth township	5 344	8.2	30.3	3 074	646	17.4	1 808	198	11.8	1 822	28.4	1.3	397	24.5
Wadsworth city	4 295	8.0	29.5	2 515	639	17.1	1 460	198	12.0	1 742	28.0	1.4	392	24.4
Westfield township	1 039	6.1	18.9	635	737	20.7	176	245	12.0	120	44.2	5.0	395	21.1
Gloria Glens Park village	119	7.6	16.8	88	548	20.8	22	185	13.8	25	40.0	–	534	32.5
Westfield Center village	269	7.4	19.7	178	811	19.1	64	281	10.7	37	43.2	–	503	23.2
York township	727	6.6	29.3	409	697	15.7	138	227	16.8	79	21.5	15.2	414	35.0+
Meigs County	6 814	7.3	34.7	1 410	468	20.1	2 079	154	13.8	1 848	37.7	5.1	264	33.6
Bedford township	261	7.7	39.1	29	558	14.5	53	147	10.0	115	20.0	7.0	255	35.0+
Chester township	655	6.0	30.1	141	565	14.4	146	166	12.2	87	31.0	12.6	354	15.2
Columbia township	249	22.9	26.1	46	435	27.7	15	175	10.0	42	57.1	–	281	35.0+
Lebanon township	255	5.5	36.1	38	655	27.5	51	114	21.1	88	54.5	–	247	30.4
Letart township	231	–	37.2	39	450	11.8	66	153	16.1	32	18.8	–	352	35.0+
Olive township	581	8.8	29.9	132	450	16.5	149	138	15.5	100	18.0	22.0	216	18.9
Orange township	308	2.3	48.1	89	455	21.3	54	169	26.0	41	65.9	9.8	375	35.0+
Rutland township	722	8.7	23.3	127	504	23.7	172	169	14.2	102	50.0	9.8	293	26.4
Rutland village	158	4.4	36.7	36	533	23.0	77	164	15.4	28	42.9	7.1	342	20.0
Salem township	266	11.7	18.4	36	495	35.0+	27	125	23.1	99	32.3	7.1	325	35.0+
Salisbury township	2 052	6.1	44.8	436	430	18.2	964	149	13.4	820	43.2	2.4	264	33.8
Middleport village	764	6.2	45.4	184	508	16.9	390	139	11.9	367	40.9	1.4	272	34.7
Pomeroy village	557	7.5	49.2	128	367	23.2	305	156	15.4	342	49.4	2.6	255	33.1
Scipio township	337	11.0	16.0	48	368	28.8	50	180	24.1	90	10.0	–	246	30.4
Sutton township	897	6.1	34.7	249	461	21.4	332	163	12.4	232	33.2	5.2	263	31.4
Racine village	189	10.6	33.9	63	474	20.8	94	161	12.1	78	28.2	–	225	35.0+
Syracuse village	259	5.8	34.7	82	427	20.5	119	167	12.4	48	25.0	8.3	315	25.5
Mercer County	10 694	7.4	32.3	4 220	537	17.8	3 555	179	11.5	2 704	31.7	5.5	324	21.8
Black Creek township	192	6.8	45.3	71	597	16.9	21	188	10.0	26	–	42.3	425	10.0
Butler township	1 672	7.9	36.5	689	551	17.9	681	184	10.7	355	30.7	8.7	325	23.8
Coldwater village	1 200	9.2	33.5	535	561	18.8	528	184	10.7	293	32.1	5.5	321	28.5
Center township	259	9.3	46.3	79	471	16.8	54	141	13.2	60	18.3	–	294	21.2
Dublin township	624	5.4	33.3	256	493	17.4	201	197	11.5	138	30.4	13.0	299	15.9
Rockford village	345	7.0	34.2	150	455	16.7	138	191	12.1	96	43.8	2.1	298	15.8
Franklin township	718	9.2	21.0	192	542	18.3	202	163	12.0	97	26.8	3.1	292	13.8
Montezuma village	68	–	47.1	39	310	16.3	24	157	10.9	9	55.6	22.2	413	15.0

TIPSII [UPF] GPH539 CENSUS90 72583600 05/13/92 1:03 PM MACHINE: C DATA:CENSUS90S*PH5TIPSDA39. 04/29/92 09:58:32 TAPE: NONE FRAME: 354
TSF:CENSUS90*92. 04/29/92 14:11:16 UTF:CENSUS90*93. 04/29/92 14:11:16 META:CENSUS90S*PH5TABLES39. 04/29/92 14:40:02

Table 15. **Homeowner and Renter Characteristics: 1990**—Con.

[Data based on sample and subject to sampling variability, see text. For definitions of terms and meanings of symbols, see text]

State County County Subdivision Place	All owner-occupied housing units			Specified owner-occupied housing units						All renter-occupied housing units				
		Percent with householder moved into unit—		With a mortgage			Not mortgaged				Percent with householder moved into unit—		Specified renter paying cash rent	
	Total	1989 to March 1990	1969 or earlier	Total	Median selected monthly owner costs (dollars)	Median selected monthly owner costs as a percentage of household income in 1989	Total	Median selected monthly owner costs (dollars)	Median selected monthly owner costs as a percentage of household income in 1989	Total	1989 to March 1990	1969 or earlier	Median gross rent (dollars)	Median gross rent as a percentage of household income in 1989
Mercer County—Con.														
Gibson township	532	7.1	31.8	152	531	20.6	207	206	13.7	86	18.6	–	304	25.8
Fort Recovery village (pt.)	274	7.7	31.0	125	542	21.1	125	207	12.2	66	24.2	–	304	25.8
Granville township	900	4.8	37.2	333	643	17.9	360	188	11.3	121	41.3	9.9	373	18.5
Burkettsville village (pt.)	58	10.3	24.1	30	478	12.5	28	180	10.8	4	50.0	–	350	27.5
St. Henry village	497	6.2	36.0	205	652	18.3	254	191	11.8	89	46.1	4.5	364	17.3
Hopewell township	294	5.1	35.0	112	530	21.5	42	139	15.0	40	27.5	–	457	10.0
Jefferson township	3 479	8.8	26.0	1 657	517	16.9	1 195	160	11.5	1 391	33.9	1.6	321	23.1
Celina city	2 627	8.0	24.8	1 265	500	16.9	963	158	11.4	1 112	35.2	2.0	326	22.2
Liberty township	284	5.3	48.9	90	520	20.7	49	170	10.0	32	40.6	–	367	35.0+
Marion township	680	6.5	42.2	196	607	23.3	304	209	11.6	109	39.4	22.0	342	10.7
Chickasaw village	98	2.0	46.9	34	590	22.8	51	204	11.9	16	18.8	–	294	13.3
Recovery township	316	5.7	37.0	91	513	16.3	75	201	11.0	72	20.8	20.8	313	17.8
Fort Recovery village (pt.)	106	5.7	36.8	43	452	14.3	20	213	15.4	35	17.1	5.7	308	22.5
Union township	473	7.6	27.3	206	500	15.8	124	186	11.2	85	44.7	9.4	352	25.7
Mendon village	238	10.9	29.8	93	408	15.5	115	189	11.3	34	38.2	5.9	338	26.2
Washington township	271	1.8	35.8	96	483	20.6	40	195	13.3	92	12.0	6.5	336	21.4
Miami County	25 134	8.0	30.0	14 013	569	16.4	7 291	184	12.1	9 425	35.8	3.7	382	23.5
Bethel township	1 522	4.0	28.7	713	683	18.3	394	223	13.0	212	32.5	2.4	374	22.2
Brown township	431	5.1	41.1	158	452	12.2	137	196	13.8	99	14.1	8.1	375	16.7
Fletcher village	149	4.0	38.9	77	479	12.4	68	190	12.4	35	11.4	8.6	331	14.3
Concord township	6 323	9.5	29.0	4 053	595	16.5	1 809	187	11.9	2 996	36.9	3.2	387	24.1
Troy city	4 806	9.9	30.0	3 061	549	16.1	1 530	183	12.0	2 843	36.0	3.4	387	24.4
Elizabeth township	451	2.9	25.1	191	578	15.7	100	193	11.2	96	21.9	18.8	294	22.8
Huber Heights city (pt.)	6	–	–	6	450	10.0	–	–	–	–	–	–	–	–
Lostcreek township	438	6.8	26.5	232	637	19.5	93	153	10.6	90	22.2	2.2	510	18.1
Casstown village	78	10.3	46.2	35	506	22.1	36	150	11.6	18	–	11.1	288	17.8
Monroe township	3 485	9.1	22.5	2 391	641	16.0	748	173	10.8	1 303	40.2	–	449	23.2
Tipp City city	1 539	8.2	29.8	1 044	526	16.1	429	151	10.9	931	41.6	–	429	25.4
Newberry township	1 775	7.3	37.7	702	463	15.2	644	179	11.7	520	31.0	5.8	346	21.6
Bradford village (pt.)	281	6.4	42.7	130	398	14.4	130	165	12.9	91	33.0	2.2	357	22.1
Covington village	728	8.9	37.8	321	481	16.5	310	179	11.6	248	39.1	3.6	336	20.3
Newton township	869	10.7	30.6	344	679	18.6	224	193	12.4	260	36.9	9.2	352	20.3
Pleasant Hill village	312	9.6	31.1	150	577	16.3	139	185	12.6	95	37.9	6.3	337	22.7
Springcreek township	588	6.8	33.2	252	740	21.0	161	197	11.4	104	11.5	7.7	378	21.0
Staunton township	601	6.5	30.8	338	630	17.2	129	219	12.2	105	36.2	3.8	476	23.2
Union township	2 962	8.1	29.9	1 571	590	16.5	707	207	12.0	899	36.5	4.9	346	23.4
Laura village	120	9.2	31.7	65	505	17.1	48	176	14.5	47	14.9	–	328	18.8
Ludlow Falls village	90	5.6	26.7	42	410	17.5	29	211	11.6	27	14.8	–	375	27.8
Potsdam village	69	2.9	17.4	40	489	17.4	14	192	14.0	17	35.3	11.8	342	20.8
West Milton village	1 102	7.5	31.1	721	573	15.7	331	192	11.5	616	43.0	3.4	346	24.5
Washington township	5 683	7.6	33.3	3 062	483	16.2	2 145	169	13.0	2 741	36.0	3.9	372	24.0
Piqua city	5 108	7.9	32.9	2 833	472	16.3	1 974	167	13.1	2 645	37.4	3.6	374	24.1
Monroe County	4 598	4.5	38.2	979	455	15.6	1 562	160	12.8	1 156	28.8	11.3	274	27.9
Adams township	195	–	35.4	48	443	13.7	51	198	16.5	17	35.3	–	–	–
Benton township	121	–	42.1	39	332	12.2	22	113	21.4	22	9.1	31.8	275	35.0+
Bethel township	116	4.3	32.8	10	400	32.5	11	104	10.0	46	17.4	10.9	309	35.0+
Center township	1 142	4.2	30.6	347	454	15.4	533	167	13.3	412	33.7	6.6	268	28.4
Woodsfield village	776	5.5	28.7	265	454	15.3	439	166	13.6	381	32.8	5.5	267	28.2
Franklin township	127	18.1	46.5	20	523	21.2	28	141	10.0	23	–	34.8	100–	15.0
Stafford village	24	16.7	54.2	6	525	21.3	11	139	10.0	10	–	20.0	100–	15.0
Green township	106	6.6	57.5	7	550	10.0	20	193	10.0	27	–	37.0	325	35.0+
Jackson township	140	7.9	50.7	20	338	10.0	70	125	12.5	–	–	–	–	–
Lee township	356	–	39.3	50	517	13.5	178	140	12.5	117	21.4	–	303	26.3
Malaga township	284	4.6	30.3	68	463	17.0	78	177	13.0	47	36.2	42.6	232	34.3
Jerusalem village (pt.)	35	5.7	37.1	11	310	15.7	21	202	10.0	4	50.0	–	375	27.5
Miltonsburg village	23	17.4	47.8	4	400	25.0	16	136	12.3	2	–	–	325	35.0+
Ohio township	370	4.9	43.0	95	518	15.8	128	151	11.6	59	23.7	25.4	390	17.8
Perry township	171	8.8	38.0	24	400	14.1	42	143	10.5	25	8.0	44.0	408	20.8
Antioch village	26	–	53.8	6	275	10.0	18	145	11.3	4	–	–	–	–
Salem township	345	2.3	41.7	75	438	16.7	93	170	13.9	60	31.7	3.3	262	20.5
Clarington village	126	–	45.2	46	418	17.7	65	162	12.5	43	34.9	4.7	268	29.2
Seneca township	88	–	58.0	8	450	27.5	16	100–	20.6	40	35.0	–	175	14.6
Summit township	215	4.7	37.2	12	375	15.0	71	178	12.5	43	53.5	–	269	26.4
Lewisville village	72	5.6	48.6	11	363	15.7	48	178	14.4	15	40.0	–	209	35.0+
Sunsbury township	445	4.3	43.1	97	473	18.3	145	195	12.5	96	32.3	5.2	289	35.0
Beallsville village	102	6.9	44.1	34	463	21.3	52	164	16.3	67	32.8	4.5	277	30.8
Jerusalem village (pt.)	17	–	35.3	4	350	10.0	9	169	10.0	1	100.0	–	–	–
Wilson village (pt.)	37	–	24.3	13	536	11.8	24	200	10.0	–	–	–	–	–
Switzerland township	155	5.2	41.9	24	445	16.0	46	254	10.0	18	–	44.4	–	–
Washington township	145	12.4	35.9	18	290	22.5	25	122	20.8	58	32.8	3.4	233	35.0+
Graysville village	41	4.9	43.9	4	550	30.0	17	135	18.9	4	–	–	325	35.0+
Wayne township	77	6.5	32.5	17	377	10.0	5	125	10.0	46	30.4	23.9	100	27.5
Montgomery County	142 428	8.1	29.5	88 012	621	17.7	40 809	216	12.6	83 764	40.5	2.8	403	25.1
Butler township	2 685	8.3	21.6	1 706	882	18.9	695	250	12.7	524	28.2	–	514	22.6
Clay township	2 281	5.5	31.2	1 099	650	18.6	722	214	12.3	916	35.4	1.3	361	25.5
Brookville village (pt.)	888	6.2	35.1	475	650	20.6	362	208	12.0	582	34.0	1.7	346	24.9
Clayton village (pt.)	13	15.4	7.7	10	600	16.0	3	238	10.0	–	–	–	–	–
Phillipsburg village	189	3.2	41.8	92	532	16.1	86	187	12.5	56	46.4	3.6	380	17.0
Verona village (pt.)	22	9.1	40.9	14	400	14.0	8	200	20.0	7	28.6	–	335	10.0
Dayton city	37 106	6.8	38.3	21 061	484	17.8	13 006	193	13.7	35 564	38.2	3.3	329	29.3
German township	2 199	7.9	26.0	1 184	591	16.9	626	220	13.0	587	34.4	4.3	390	22.7
Carlisle village (pt.)	–	–	–	–	–	–	–	–	–	–	–	–	–	–
Germantown city	1 366	9.4	19.3	837	556	16.4	426	211	12.6	453	32.0	5.5	383	21.9
Harrison township	6 843	8.2	34.9	3 683	526	18.3	2 464	215	13.2	4 581	32.2	3.6	380	25.0
Fort McKinley CDP (pt.)	1 252	8.9	29.8	869	454	18.1	336	193	12.5	394	31.5	3.6	430	31.0
Northridge CDP	2 210	8.1	43.0	1 069	456	17.7	945	187	13.6	1 422	39.2	2.2	329	28.2
Shiloh CDP	3 191	8.5	30.2	1 715	632	18.6	1 093	246	12.9	2 634	29.5	4.5	396	22.4
Huber Heights city (pt.)	9 559	11.5	17.5	7 684	642	17.6	1 493	213	11.7	3 945	40.8	1.1	556	22.2

TIPSII [UPF] GPH539 CENSUS90 72583600 05/13/92 1:03 PM MACHINE: C DATA:CENSUS90S*PH5TIPSDA39. 04/29/92 09:58:32 TAPE: NONE FRAME: 355
TSF:CENSUS90*92. 04/29/92 14:11:16 UTF:CENSUS90*93. 04/29/92 14:11:16 META:CENSUS90S*PH5TABLES39. 04/29/92 14:40:02

Table 15. **Homeowner and Renter Characteristics: 1990**—Con.

[Data based on sample and subject to sampling variability, see text. For definitions of terms and meanings of symbols, see text]

State County County Subdivision Place	All owner-occupied housing units			Specified owner-occupied housing units						All renter-occupied housing units				
		Percent with householder moved into unit—		With a mortgage			Not mortgaged				Percent with householder moved into unit—		Specified renter paying cash rent	
	Total	1989 to March 1990	1969 or earlier	Total	Median selected monthly owner costs (dollars)	Median selected monthly owner costs as a percentage of household income in 1989	Total	Median selected monthly owner costs (dollars)	Median selected monthly owner costs as a percentage of household income in 1989	Total	1989 to March 1990	1969 or earlier	Median gross rent (dollars)	Median gross rent as a percentage of household income in 1989
Montgomery County—Con.														
Jackson township	1 810	6.0	31.2	1 034	548	17.4	516	192	11.2	411	29.7	1.9	402	21.6
Farmersville village	266	4.9	25.9	184	521	20.0	65	185	14.3	58	25.9	–	390	21.3
New Lebanon village (pt.)	745	3.6	35.0	465	518	15.0	252	180	10.5	222	31.5	–	445	21.5
Jefferson township	2 315	5.3	51.5	1 218	573	21.6	798	224	13.7	670	34.8	2.4	312	28.9
Drexel CDP (pt.)	614	8.3	56.0	269	455	20.3	302	194	15.3	350	42.0	–	304	29.0
Kettering city (pt.)	17 206	6.0	33.8	10 369	658	16.8	5 969	227	11.7	8 892	41.4	4.0	453	23.3
Madison township	7 020	6.2	27.7	4 384	548	17.7	1 960	220	13.1	4 257	39.2	1.3	467	23.3
Drexel CDP (pt.)	573	3.1	44.2	283	355	17.8	230	187	13.5	306	34.6	7.2	353	33.0
Fort McKinley CDP (pt.)	1 387	3.2	25.7	980	472	17.6	384	202	13.0	406	40.6	2.2	467	21.7
Trotwood city	2 058	6.2	27.0	1 414	587	17.3	536	227	12.4	1 546	44.1	.5	454	22.2
Mad River township	6 668	6.5	37.3	3 733	521	15.5	2 012	196	12.5	4 516	42.3	5.2	402	20.6
Overlook-Page Manor CDP	3 608	4.0	44.5	2 185	500	14.1	1 253	201	11.9	1 527	26.5	13.2	248	17.2
Riverside village	92	3.3	53.3	47	506	17.4	43	179	15.4	694	54.5	2.2	454	21.5
Wright-Patterson AFB CDP (pt.)	82	26.8	–	2	650	35.0+	–	–	–	1 268	50.4	–	416	19.0
Miami township	10 734	10.2	23.3	6 533	698	17.4	2 644	219	11.8	5 723	50.1	1.4	477	22.4
Carlisle village (pt.)	90	15.6	30.0	58	480	17.1	32	175	10.0	–	–	–	–	–
Miamisburg city	4 364	9.9	23.0	2 939	683	16.9	1 134	197	11.7	2 272	38.4	2.5	405	24.5
Springboro city (pt.)	–	–	–	–	–	–	–	–	–	–	–	–	–	–
Moraine city	1 703	9.1	29.5	832	557	17.3	435	183	12.9	596	44.0	3.4	359	25.0
Oakwood city	3 045	8.8	25.5	1 899	914	17.0	882	308	12.3	623	34.7	6.4	495	23.0
Perry township	1 781	8.5	31.2	902	566	19.1	504	238	12.0	439	28.0	4.3	361	20.0
Brookville village (pt.)	331	8.2	44.4	151	510	16.4	151	190	11.2	19	–	–	297	18.8
New Lebanon village (pt.)	369	11.4	28.5	202	508	17.7	74	232	12.3	239	41.0	2.9	355	22.2
Randolph township	8 808	8.6	20.5	6 419	707	17.4	1 847	243	11.7	2 305	41.4	1.3	451	23.2
Clayton village (pt.)	214	11.7	40.2	125	717	16.2	77	230	11.3	36	25.0	–	325	16.0
Englewood city	3 231	9.5	16.7	2 307	714	17.6	709	233	11.6	1 269	41.9	.5	445	25.6
Northview CDP	3 122	8.9	21.3	2 182	787	17.2	763	261	11.7	580	39.0	1.6	452	19.8
Union city	1 552	6.7	20.6	1 372	575	18.3	147	190	11.4	252	36.5	3.6	470	25.8
Vandalia city	3 601	9.3	27.3	2 444	672	18.3	973	221	11.4	2 108	44.5	.8	404	21.5
Washington township	13 548	12.3	14.1	9 604	990	19.6	2 503	307	11.9	4 601	50.3	.5	547	22.1
Centerville city	5 927	11.6	14.0	4 117	890	18.6	1 078	291	11.9	2 401	50.1	–	529	21.7
Woodbourne-Hyde Park CDP	2 912	8.4	27.9	1 823	1 022	18.3	894	309	11.6	67	35.8	6.0	686	35.0+
Wayne township	–	–	–	–	–	–	–	–	–	–	–	–	–	–
West Carrollton City city	3 516	7.0	22.3	2 224	598	14.8	760	198	11.4	2 506	50.0	.6	467	23.4
Morgan County	3 990	7.6	29.7	1 075	440	15.5	994	156	12.3	1 180	35.2	4.2	262	27.9
Bloom township	270	11.9	18.1	84	390	15.8	65	167	10.0	70	41.4	–	298	24.3
Bristol township	68	–	67.6	16	550	27.5	21	128	10.0	8	–	–	–	–
Center township	130	–	43.1	21	270	10.0	39	138	10.0	66	13.6	19.7	188	13.1
Deerfield township	199	8.0	28.1	44	423	20.0	23	114	25.0	18	100.0	–	204	22.5
Homer township	213	11.3	23.0	26	422	16.3	55	157	11.0	29	51.7	–	147	18.8
Malta township	612	6.5	32.4	163	451	15.0	179	150	12.1	131	29.0	3.1	281	22.9
Malta village	240	9.6	34.6	82	440	13.4	113	148	12.4	62	33.9	6.5	288	22.0
Manchester township	37	16.2	48.6	18	518	13.8	–	–	–	18	66.7	–	–	–
Marion township	354	1.4	19.8	119	409	15.7	49	138	12.9	76	28.9	7.9	339	35.0+
Chesterhill village	106	1.9	27.4	56	411	15.1	38	137	13.1	38	23.7	10.5	330	35.0+
Meigsville township	248	–	27.4	73	517	17.4	55	168	10.0	32	18.8	21.9	450	35.0
Morgan township	662	9.8	32.9	208	493	14.2	253	175	12.5	420	42.1	3.3	253	26.5
McConnelsville village	497	7.6	35.0	179	487	14.8	222	179	12.8	319	39.8	3.8	271	25.6
Penn township	221	11.8	28.1	48	388	14.1	38	100–	23.4	26	–	19.2	308	29.2
Union township	196	12.8	31.6	53	494	12.0	24	120	21.1	68	23.5	–	221	17.5
Windsor township	557	9.5	26.2	145	415	19.3	144	152	12.5	158	34.2	–	246	35.0+
Stockport village	159	9.4	19.5	53	439	15.6	74	155	13.7	55	23.6	–	217	22.7
York township	223	4.9	39.9	57	356	12.1	49	160	12.9	60	31.7	–	171	35.0+
Morrow County	7 820	8.3	23.3	2 953	522	18.3	1 398	205	12.8	1 836	30.7	4.4	336	22.8
Bennington township	647	9.0	19.5	226	510	15.4	89	223	11.5	152	24.3	–	356	20.7
Marengo village	96	8.3	21.9	51	547	18.1	25	207	16.7	37	51.4	–	339	16.8
Canaan township	270	–	35.2	68	509	17.0	87	214	11.8	30	–	13.3	611	21.1
Cardington township	713	8.7	30.0	274	506	16.9	212	205	15.3	258	40.3	1.9	324	24.2
Cardington village	435	8.7	31.3	159	474	17.3	171	206	15.7	228	37.7	2.2	319	25.3
Chester township	420	7.9	15.7	135	574	15.5	46	181	12.1	72	50.0	–	419	23.0
Chesterville village	56	12.5	28.6	28	483	25.0	14	200	10.0	25	48.0	–	363	35.0+
Congress township	413	3.6	27.4	142	511	14.3	88	206	13.3	97	44.3	17.5	331	15.6
Franklin township	292	9.6	24.0	87	472	18.1	32	190	23.1	58	24.1	12.1	375	27.5
Gilead township	1 566	10.1	26.8	704	536	19.2	406	208	12.1	522	31.2	7.1	319	24.5
Edison village	127	7.1	40.9	70	395	14.5	44	200	15.2	17	52.9	–	275	25.4
Mount Gilead village	775	10.7	28.9	379	524	18.4	304	208	11.9	392	28.1	8.4	315	26.4
Harmony township	458	11.8	8.3	197	420	15.0	9	205	10.0	56	21.4	–	239	35.0+
Lincoln township	462	5.8	21.2	182	473	17.0	62	189	11.9	86	39.5	7.0	327	35.0+
Fulton village	66	12.1	42.4	26	382	12.4	24	131	10.4	25	64.0	–	335	32.9
North Bloomfield township	546	4.6	24.2	274	546	19.4	50	193	13.2	54	–	–	420	13.9
Perry township	399	9.8	23.3	92	558	26.4	69	180	15.6	124	33.1	4.0	297	25.5
Peru township	259	14.7	16.2	126	552	21.3	9	225	10.0	46	54.3	–	363	19.2
South Bloomfield township	408	9.8	26.7	107	557	20.7	113	227	11.6	64	34.4	–	321	11.3
Sparta village	46	–	23.9	20	500	20.0	18	177	10.0	25	32.0	–	304	12.1
Troy township	374	12.0	14.7	102	494	15.0	38	180	14.6	56	–	–	291	16.5
Washington township	326	6.4	29.1	112	514	19.8	51	242	12.7	76	17.1	–	423	19.3
Westfield township	267	2.6	21.3	125	581	23.6	37	166	10.0	85	22.4	–	321	20.2
Muskingum County	22 456	6.9	30.6	9 157	494	16.8	7 647	171	12.2	8 297	41.9	2.9	301	26.1
Adams township	126	13.5	37.3	23	550	31.8	39	139	10.0	14	–	–	375	35.0+
Blue Rock township	126	15.9	16.7	38	480	22.9	11	204	10.0	51	15.7	–	364	32.8
Brush Creek township	405	12.3	32.3	72	420	14.7	81	146	13.7	61	34.4	–	375	35.0+
Cass township	345	4.6	38.0	85	545	17.3	107	129	11.9	70	60.0	11.4	311	19.5
Dresden village (pt.)	–	–	–	–	–	–	–	–	–	–	–	–	–	–
Clay township	293	14.3	24.2	97	445	21.6	104	163	12.1	112	35.7	5.4	248	19.0
Roseville village (pt.)	227	13.7	26.0	93	438	21.1	80	170	12.9	98	40.8	6.1	247	24.5
Falls township	2 674	4.2	32.2	1 195	620	15.7	1 092	191	11.6	601	39.9	2.5	327	20.8
North Zanesville CDP	743	2.8	36.5	304	591	16.3	397	227	12.3	134	7.5	–	123	25.6
Harrison township	454	6.2	30.4	152	478	21.7	123	166	13.2	80	42.5	12.5	357	26.9
Philo village	243	6.2	37.9	103	436	19.8	98	158	13.1	39	25.6	–	334	19.4
Highland township	232	7.3	23.7	83	507	12.2	54	242	12.1	41	39.0	17.1	408	15.0

TIPSII [UPF] GPH539 CENSUS90 72583600 05/13/92 1:03 PM MACHINE: C DATA:CENSUS90S*PH5TIPSDA39. 04/29/92 09:58:32 TAPE: NONE FRAME: 356
TSF:CENSUS90*92. 04/29/92 14:11:16 UTF:CENSUS90*93. 04/29/92 14:11:16 META:CENSUS90S*PH5TABLES39. 04/29/92 14:40:02

Table 15. **Homeowner and Renter Characteristics: 1990**—Con.

[Data based on sample and subject to sampling variability, see text. For definitions of terms and meanings of symbols, see text]

State County County Subdivision Place	All owner-occupied housing units			Specified owner-occupied housing units						All renter-occupied housing units				
		Percent with householder moved into unit—		With a mortgage			Not mortgaged				Percent with householder moved into unit—		Specified renter paying cash rent	
	Total	1989 to March 1990	1969 or earlier	Total	Median selected monthly owner costs (dollars)	Median selected monthly owner costs as a percentage of household income in 1989	Total	Median selected monthly owner costs (dollars)	Median selected monthly owner costs as a percentage of household income in 1989	Total	1989 to March 1990	1969 or earlier	Median gross rent (dollars)	Median gross rent as a percentage of household income in 1989
Muskingum County—Con.														
Hopewell township	761	3.8	23.9	275	471	17.9	136	163	11.4	128	37.5	10.9	280	22.2
Gratiot village (pt.)	30	–	46.7	15	525	21.8	13	155	10.0	5	–	–	375	22.5
Jackson township	588	7.8	23.1	203	506	15.6	118	185	13.6	165	47.9	5.5	344	25.2
Frazeysburg village	302	8.3	27.5	129	470	15.5	92	174	13.3	142	45.8	6.3	343	25.5
Jefferson township	544	6.8	37.1	183	494	15.2	209	170	14.0	196	35.7	5.1	277	26.6
Dresden village (pt.)	470	6.6	38.3	150	490	15.0	186	173	13.0	177	32.8	5.6	279	26.2
Licking township	591	12.2	15.9	393	573	19.1	82	163	10.0	56	35.7	19.6	354	27.0
Madison township	120	4.2	33.3	19	627	14.6	39	182	12.2	28	–	21.4	–	–
Meigs township	61	9.8	26.2	13	450	10.0	10	150	10.0	8	–	–	275	10.0
Monroe township	89	–	49.4	–	–	–	16	186	10.0	21	–	–	140	10.0
Muskingum township	900	9.2	21.9	494	555	17.1	191	181	11.9	266	46.2	–	331	22.0
Newton township	1 625	6.8	29.4	548	488	19.6	479	175	11.4	256	39.5	3.9	302	20.8
Fultonham village	44	4.5	40.9	11	330	21.5	20	170	11.1	17	47.1	–	367	24.0
South Zanesville village (pt.)	19	10.5	21.1	11	625	20.6	–	–	–	3	–	–	375	10.0
Perry township	636	10.2	31.4	244	553	19.2	162	161	14.7	96	41.7	–	302	19.2
Rich Hill township	108	7.4	26.9	13	550	10.0	31	131	10.0	36	–	–	375	10.0
Salem township	225	4.9	24.9	54	383	12.6	49	161	12.9	46	6.5	–	325	12.1
Adamsville village	45	4.4	37.8	11	363	22.5	29	182	13.8	3	–	–	275	35.0+
Salt Creek township	299	9.0	29.4	108	545	14.8	29	102	10.0	31	41.9	22.6	291	35.0+
Springfield township	1 712	7.8	34.7	615	478	16.1	614	167	11.3	323	37.8	4.0	329	24.9
South Zanesville village (pt.)	597	10.9	30.2	197	434	16.8	170	162	12.9	176	37.5	7.4	324	24.8
Union township	790	5.8	28.2	374	594	16.5	182	183	11.5	331	52.0	1.2	314	23.8
New Concord village	310	3.9	33.2	183	573	14.9	102	178	11.1	232	41.4	1.7	310	23.9
Norwich village	42	19.0	9.5	24	433	25.0	8	150	20.0	14	14.3	–	313	17.1
Washington township	1 240	5.2	28.8	440	492	16.4	388	175	11.1	302	43.4	2.0	299	21.5
Pleasant Grove CDP	544	4.6	29.6	175	556	15.5	173	181	10.0	204	39.2	–	291	19.4
Wayne township	1 416	6.5	27.0	693	476	15.8	400	177	13.6	255	48.6	1.6	312	18.9
Zanesville city	6 096	6.8	34.3	2 743	428	17.0	2 901	162	12.8	4 723	43.0	2.2	289	28.7
Noble County	3 309	5.4	34.4	833	459	18.2	920	163	12.4	828	34.1	5.6	290	24.5
Beaver township	192	1.0	37.0	25	388	11.4	54	160	12.3	39	17.9	–	100–	10.0
Batesville village	33	–	36.4	9	425	15.0	24	139	11.4	2	–	–	225	10.0
Brookfield township	46	–	17.4	8	250	10.0	8	125	10.0	13	46.2	–	275	10.0
Buffalo township	201	9.0	33.3	65	405	19.7	25	100–	10.0	29	–	–	388	25.6
Center township	299	3.7	28.1	77	468	17.5	53	170	14.3	42	23.8	31.0	305	21.0
Sarahsville village	42	–	23.8	26	400	17.3	12	175	15.0	11	36.4	–	325	25.8
Elk township	137	8.8	35.0	13	281	10.0	37	124	13.7	31	22.6	–	325	35.0+
Enoch township	113	8.8	27.4	48	363	24.0	–	–	–	4	100.0	–	–	–
Dexter City village (pt.)	1	–	–	1	450	35.0+	–	–	–	–	–	–	–	–
Jackson township	106	–	48.1	10	400	11.1	18	100–	10.6	62	12.9	–	181	16.5
Dexter City village (pt.)	8	–	25.0	5	338	12.5	3	100–	10.0	4	–	–	350	20.0
Jefferson township	65	3.1	33.8	14	400	23.0	20	171	10.0	12	75.0	–	193	35.0+
Dexter City village (pt.)	27	7.4	40.7	14	400	23.0	10	163	10.0	5	40.0	–	325	16.7
Marion township	216	6.9	29.2	72	370	21.9	46	143	12.4	51	35.3	5.9	288	22.8
Summerfield village	90	6.7	41.1	37	334	17.6	32	143	13.9	18	33.3	16.7	450	35.0+
Noble township	579	9.5	32.8	170	530	18.3	145	143	11.3	105	37.1	10.5	294	22.9
Belle Valley village	77	11.7	41.6	34	345	17.0	33	119	12.2	21	57.1	9.5	263	19.1
Olive township	937	4.4	38.6	284	524	19.1	405	192	12.6	376	44.1	5.1	311	27.4
Caldwell village	546	5.1	44.1	177	499	20.9	296	190	13.2	250	42.8	4.4	327	27.7
Dexter City village (pt.)	6	33.3	33.3	2	350	10.0	2	175	10.0	–	–	–	–	–
Seneca township	128	–	32.8	21	564	10.0	38	132	15.8	8	100.0	–	225	22.5
Sharon township	104	–	62.5	7	250	10.0	22	182	14.7	22	–	–	243	30.7
Stock township	95	8.4	35.8	2	550	10.0	28	139	10.0	13	–	–	275	35.0+
Wayne township	91	5.5	–	17	538	26.9	21	100–	16.2	21	–	–	252	19.1
Ottawa County	11 884	6.0	31.1	5 121	611	16.8	3 772	212	12.5	3 286	34.1	2.9	379	22.8
Allen township	858	6.3	37.6	377	661	16.5	337	231	11.8	196	25.0	1.0	396	19.2
Clay Center village	78	3.8	42.3	42	453	15.0	36	164	12.9	34	11.8	5.9	360	11.9
Bay township	405	4.4	27.4	102	529	14.0	130	220	11.5	131	53.4	–	269	26.3
Benton township	719	7.2	33.7	305	610	17.4	176	193	13.1	114	27.2	8.8	383	21.7
Rocky Ridge village	110	5.5	31.8	35	456	13.5	48	208	12.0	40	32.5	2.5	433	28.3
Carroll township	516	9.5	33.5	167	578	17.6	106	232	14.9	124	43.5	–	399	16.5
Catawba Island township	1 118	9.0	20.6	572	696	16.7	280	228	10.5	183	61.2	–	487	20.7
Clay township	1 519	6.1	35.6	818	596	15.5	476	219	12.2	307	17.6	7.2	380	22.1
Genoa village	614	6.4	41.5	332	574	16.9	250	211	12.1	180	21.1	1.7	377	21.6
Danbury township	1 591	5.2	21.4	483	711	18.5	542	209	14.4	311	40.5	4.2	425	19.9
Marblehead village	251	4.4	40.6	103	667	17.2	138	218	12.2	47	25.5	14.9	375	25.6
Erie township	389	8.2	38.8	142	548	21.1	91	186	16.3	118	33.1	–	426	35.0+
Harris township	834	10.0	38.1	347	580	16.4	306	213	12.3	230	22.6	5.7	335	21.7
Elmore village	374	7.5	37.4	180	571	14.5	173	202	12.4	164	22.0	3.0	302	21.7
Portage township	454	–	23.8	178	511	15.8	156	241	13.6	127	45.7	–	463	24.4
Port Clinton city	1 895	3.5	35.7	885	578	16.9	737	186	11.9	964	36.9	2.1	336	24.2
Put-in-Bay township	149	6.7	28.9	58	614	22.5	44	250	13.8	74	40.5	2.7	421	35.0+
Put-in-Bay village	38	5.3	18.4	8	600	25.0	15	363	18.8	20	–	10.0	338	17.3
Salem township	1 437	5.0	30.4	687	607	17.3	391	201	12.4	407	22.1	3.4	364	21.5
Oak Harbor village	747	5.0	41.8	427	561	17.0	279	187	12.5	306	29.4	2.3	362	21.1
Paulding County	6 037	8.1	29.4	2 423	475	15.1	1 762	185	12.3	1 215	38.0	5.0	295	20.2
Auglaize township	429	10.0	16.6	193	493	12.9	87	197	17.4	71	40.8	8.5	288	21.8
Benton township	306	4.9	29.4	129	484	12.3	90	186	12.9	78	7.7	24.4	256	12.9
Payne village (pt.)	119	.8	40.3	37	436	13.2	70	179	14.2	33	18.2	18.2	248	15.9
Blue Creek township	236	5.9	32.6	90	439	15.0	69	171	13.0	40	65.0	7.5	275	18.8
Haviland village	60	3.3	28.3	28	400	14.7	21	125	13.1	20	40.0	15.0	258	18.0
Scott village (pt.)	45	11.1	55.6	19	356	11.2	21	159	11.7	6	66.7	–	238	10.0
Brown township	673	6.1	31.4	241	449	14.6	200	171	12.9	171	43.9	2.3	280	21.2
Melrose village	83	2.4	37.3	25	338	19.2	25	164	16.7	20	35.0	–	288	21.3
Oakwood village	181	7.7	40.3	88	456	16.0	85	188	12.4	69	39.1	–	294	23.4
Carryall township	914	8.8	29.8	367	475	16.0	295	186	12.1	189	28.6	2.1	312	16.6
Antwerp village	510	8.8	31.6	195	468	15.1	194	184	12.8	136	36.8	2.9	316	17.0
Crane township	463	15.1	24.6	183	615	17.4	102	199	11.0	35	68.6	–	297	30.5
Cecil village	66	18.2	15.2	21	336	14.0	30	168	14.3	11	81.8	–	269	35.0+
Emerald township	253	7.1	19.4	119	514	15.1	20	175	15.4	28	46.4	–	338	15.4

TIPSII [UPF] GPH539 CENSUS90 72583600 05/13/92 1:03 PM MACHINE: C DATA:CENSUS90S*PH5TIPSDA39. 04/29/92 09:58:32 TAPE: NONE FRAME: 357
TSF:CENSUS90*92. 04/29/92 14:11:16 UTF:CENSUS90*93. 04/29/92 14:11:16 META:CENSUS90S*PH5TABLES39. 04/29/92 14:40:02

Table 15. **Homeowner and Renter Characteristics: 1990**—Con.

[Data based on sample and subject to sampling variability, see text. For definitions of terms and meanings of symbols, see text]

State County County Subdivision Place	All owner-occupied housing units			Specified owner-occupied housing units						All renter-occupied housing units				
		Percent with householder moved into unit—		With a mortgage			Not mortgaged				Percent with householder moved into unit—		Specified renter paying cash rent	
	Total	1989 to March 1990	1969 or earlier	Total	Median selected monthly owner costs (dollars)	Median selected monthly owner costs as a percentage of household income in 1989	Total	Median selected monthly owner costs (dollars)	Median selected monthly owner costs as a percentage of household income in 1989	Total	1989 to March 1990	1969 or earlier	Median gross rent (dollars)	Median gross rent as a percentage of household income in 1989
Paulding County—Con.														
Harrison township	509	6.3	31.0	198	468	16.9	171	197	11.8	100	40.0	6.0	335	21.7
Payne village (pt.)	271	6.6	29.2	95	446	16.4	126	185	12.7	49	49.0	–	307	19.5
Jackson township	524	3.1	34.9	233	470	14.1	146	199	11.6	104	30.8	10.6	292	23.0
Broughton village	52	11.5	26.9	22	373	20.0	18	167	13.8	6	16.7	–	283	26.7
Paulding village (pt.)	51	7.8	39.2	31	527	22.5	13	218	10.0	–	–	–	–	–
Latty township	342	5.0	31.9	112	443	14.0	114	182	11.2	51	41.2	3.9	284	17.5
Grover Hill village	153	4.6	30.7	62	353	13.8	66	160	11.2	30	33.3	6.7	328	17.3
Paulding township	1 172	9.0	32.3	512	471	15.1	432	181	12.7	320	41.9	–	287	20.1
Latty village	49	12.2	44.9	22	450	12.9	22	208	12.9	13	30.8	–	275	20.6
Paulding village (pt.)	737	8.0	29.9	315	452	15.0	311	172	12.0	249	46.2	–	287	18.9
Washington township	216	17.6	29.2	46	628	28.5	36	170	10.3	28	28.6	21.4	285	23.5
Perry County	8 792	5.9	30.9	2 878	459	17.9	2 757	163	12.7	2 472	36.0	4.2	290	25.7
Bearfield township	363	5.8	33.1	121	469	27.2	71	174	12.7	52	46.2	–	245	31.9
Clayton township	353	8.5	31.2	116	433	16.6	87	144	11.0	47	12.8	–	288	35.0+
Coal township	354	7.6	26.3	110	374	12.9	182	144	12.3	71	39.4	–	313	33.3
New Straitsville village	257	7.4	27.6	92	385	12.8	133	151	12.3	56	32.1	–	315	35.0+
Harrison township	1 464	6.6	40.3	545	449	16.8	570	163	12.5	508	41.5	–	253	27.8
Crooksville village	725	6.5	40.6	297	472	16.5	344	166	12.7	272	43.0	–	270	27.0
Roseville village (pt.)	246	11.0	41.9	109	376	16.8	109	154	13.1	106	38.7	–	252	30.7
Hopewell township	487	6.0	37.4	85	555	20.1	67	166	13.4	83	26.5	–	288	18.6
Glenford village	45	4.4	37.8	25	419	17.9	12	157	12.0	24	29.2	–	333	18.3
Jackson township	598	6.9	23.7	158	480	21.6	143	148	12.3	135	33.3	–	338	21.7
Junction City village	209	7.2	27.8	84	457	19.1	83	170	12.4	58	36.2	–	338	31.3
Madison township	238	9.7	18.1	77	452	17.1	37	147	14.2	28	–	28.6	258	27.5
Monday Creek township	141	–	36.2	15	383	29.2	38	163	17.3	48	29.2	–	287	35.0+
Monroe township	475	7.2	32.2	140	417	18.4	224	150	13.0	107	29.9	6.5	269	34.3
Corning village	216	7.4	37.5	87	420	14.0	119	156	14.2	61	34.4	8.2	272	33.2
Rendville village	11	9.1	36.4	3	375	23.8	6	125	10.0	–	–	–	–	–
Pike township	1 675	6.0	28.3	636	427	16.8	573	166	12.3	767	43.9	3.7	283	25.1
New Lexington city	1 205	7.7	30.1	497	408	15.8	459	164	12.8	703	45.8	.9	285	24.4
Pleasant township	237	3.4	46.8	41	468	23.1	100	194	15.9	48	31.3	12.5	342	24.5
Reading township	991	4.1	31.8	314	500	16.5	263	172	12.4	268	27.6	2.2	313	22.6
Somerset village	392	5.4	36.5	144	469	18.0	178	167	12.3	162	34.0	–	268	23.6
Salt Lick township	350	4.0	35.4	61	380	14.9	193	155	13.3	82	29.3	17.1	200	34.0
Hemlock village	54	11.1	42.6	14	350	17.5	26	114	16.3	7	42.9	–	194	30.6
Shawnee village	215	3.7	33.0	38	385	14.6	133	148	13.0	56	23.2	14.3	221	34.2
Thorn township	1 066	5.0	19.9	459	531	19.8	209	177	13.4	228	25.9	15.4	382	20.7
Thornville village	227	6.2	27.8	121	564	15.9	86	196	13.7	45	42.2	–	368	21.8
Pickaway County	11 181	8.4	25.6	4 819	588	17.4	2 894	185	11.9	4 421	36.4	4.2	357	23.4
Circleville township	3 603	5.1	30.7	1 747	563	16.3	1 309	180	12.0	2 336	38.9	3.8	362	24.4
Circleville city	2 688	5.6	37.1	1 304	552	16.1	1 139	179	12.3	1 971	41.0	4.0	366	24.1
Logan Elm Village CDP	324	3.1	5.6	260	567	17.8	64	183	11.2	83	6.0	–	131	26.5
Darby township	1 011	13.1	7.9	407	760	20.4	146	196	10.9	186	46.8	4.8	415	30.1
Harrisburg village (pt.)	–	–	–	–	–	–	–	–	–	–	–	–	–	–
Deer Creek township	361	5.0	43.5	127	466	14.6	111	162	13.4	133	24.1	6.8	332	24.0
Williamsport village	229	6.1	37.6	99	462	14.8	88	168	13.3	81	27.2	7.4	331	23.8
Harrison township	1 448	16.2	21.7	520	567	15.5	258	179	11.5	482	45.6	3.3	332	21.8
Ashville village	507	8.3	30.0	282	571	15.9	176	185	12.0	343	48.7	1.5	335	22.0
South Bloomfield village	296	12.2	9.5	98	558	13.4	44	161	10.5	43	30.2	9.3	375	25.4
Jackson township	247	12.6	31.6	71	639	20.1	26	204	21.4	62	9.7	–	316	15.9
Madison township	403	7.4	38.5	90	662	22.9	79	214	11.6	114	43.9	–	396	18.8
Monroe township	263	6.1	29.7	127	581	16.3	41	207	20.7	99	18.2	9.1	316	15.5
Muhlenberg township	182	16.5	17.6	72	523	16.4	54	167	14.2	83	37.3	14.5	362	24.4
Darbyville village	68	2.9	39.7	14	543	22.5	31	158	15.5	28	42.9	–	367	35.0+
Perry township	343	7.0	28.3	130	529	18.3	118	200	12.8	150	25.3	2.7	339	22.3
New Holland village (pt.)	196	6.1	30.1	92	517	20.3	84	193	14.5	80	28.8	2.5	329	22.2
Pickaway township	454	7.3	29.3	183	555	22.3	163	191	11.6	106	24.5	–	334	23.6
Salt Creek township	561	7.1	22.5	187	571	14.6	161	174	11.0	129	40.3	2.3	334	30.0
Tarlton village	82	–	54.9	25	394	19.2	42	145	13.1	35	57.1	8.6	271	35.0+
Scioto township	837	8.2	19.7	358	608	20.3	151	204	11.6	203	38.4	4.4	461	21.7
Commercial Point village	119	11.8	31.9	64	569	20.5	33	152	15.7	31	29.0	–	382	22.9
Orient village	74	10.8	36.5	44	440	16.3	20	168	14.3	20	60.0	–	433	35.0+
Walnut township	607	2.3	23.4	358	675	18.5	79	186	10.0	112	15.2	4.5	373	19.4
Washington township	758	8.7	24.3	417	621	17.4	168	213	11.1	136	18.4	–	358	12.8
Wayne township	103	14.6	14.6	25	610	25.3	30	220	12.0	90	24.4	22.2	339	22.3
Pike County	6 113	9.8	25.4	1 703	501	17.5	1 543	165	12.9	2 692	40.9	3.8	297	30.9
Beaver township	346	6.1	26.6	82	519	14.1	67	168	11.4	83	53.0	–	349	35.0+
Beaver village (pt.)	41	–	34.1	12	540	15.0	13	185	11.8	14	42.9	–	313	18.3
Benton township	373	7.2	29.5	69	462	24.3	81	169	16.2	131	46.6	8.4	242	32.8
Camp Creek township	214	17.8	25.2	29	371	26.7	58	152	13.2	31	32.3	–	240	15.9
Jackson township	323	13.6	15.5	74	550	17.6	48	145	14.1	137	32.1	10.9	247	29.3
Marion township	314	8.0	29.0	58	372	17.1	97	188	12.8	63	22.2	7.9	310	35.0+
Beaver village (pt.)	54	5.6	38.9	13	408	16.3	36	173	14.2	15	40.0	–	256	21.5
Mifflin township	265	4.5	23.4	44	418	33.6	59	140	14.4	113	30.1	9.7	271	35.0+
Newton township	415	5.1	23.4	84	442	22.7	96	153	12.2	159	46.5	3.1	331	35.0+
Pebble township	432	17.6	21.3	94	617	22.2	62	218	10.9	74	36.5	12.2	286	35.0+
Pee Pee township	1 802	9.4	27.6	776	512	14.9	628	165	12.1	1 170	38.5	1.6	317	26.1
Waverly City city	1 054	7.6	35.6	472	479	15.1	444	162	12.7	882	32.5	2.2	314	26.2
Perry township	189	6.9	6.9	31	373	18.2	40	129	15.4	55	32.7	9.1	263	35.0+
Scioto township	263	8.4	25.5	70	578	16.3	49	253	13.6	125	40.0	4.8	361	35.0+
Seal township	581	12.0	27.0	202	502	17.3	166	173	13.9	369	48.5	1.9	237	33.6
Piketon village	337	13.9	32.3	135	508	20.9	127	167	13.8	327	45.3	1.5	225	33.6
Sunfish township	315	12.4	28.6	53	516	25.2	51	100–	13.4	84	52.4	–	244	20.4
Union township	281	8.5	29.2	37	447	35.0+	41	176	19.5	98	53.1	9.2	294	35.0+
Portage County	34 505	8.4	26.4	17 084	662	19.1	8 368	223	12.1	14 724	44.2	2.4	407	27.7
Atwater township	819	9.8	35.3	282	588	17.5	220	216	12.6	93	23.7	8.6	400	32.3
Aurora city	2 882	9.6	18.5	1 954	937	19.3	610	349	11.6	358	39.1	5.3	603	25.9
Brimfield township	2 099	6.7	27.7	1 188	676	20.2	600	216	11.2	832	37.1	1.9	423	24.9
Brimfield CDP	925	8.0	34.9	600	620	20.0	270	203	11.8	139	18.0	–	523	22.9
Kent city (pt.)	13	–	–	–	–	–	13	225	10.0	290	35.2	–	360	28.3

TIPSII [UPF] GPH539 CENSUS90 72583600 05/13/92 1:03 PM MACHINE: C DATA:CENSUS90S*PH5TIPSDA39. 04/29/92 09:58:32 TAPE: NONE FRAME: 358
TSF:CENSUS90*92. 04/29/92 14:11:16 UTF:CENSUS90*93. 04/29/92 14:11:16 META:CENSUS90S*PH5TABLES39. 04/29/92 14:40:02

Table 15. **Homeowner and Renter Characteristics: 1990**—Con.

[Data based on sample and subject to sampling variability, see text. For definitions of terms and meanings of symbols, see text]

State County County Subdivision Place	All owner-occupied housing units			Specified owner-occupied housing units						All renter-occupied housing units				
		Percent with householder moved into unit—		With a mortgage			Not mortgaged				Percent with householder moved into unit—		Specified renter paying cash rent	
	Total	1989 to March 1990	1969 or earlier	Total	Median selected monthly owner costs (dollars)	Median selected monthly owner costs as a percentage of household income in 1989	Total	Median selected monthly owner costs (dollars)	Median selected monthly owner costs as a percentage of household income in 1989	Total	1989 to March 1990	1969 or earlier	Median gross rent (dollars)	Median gross rent as a percentage of household income in 1989
Portage County—Con.														
Charlestown township	622	17.2	19.0	146	509	21.8	80	189	13.6	72	31.9	–	383	28.8
Deerfield township	816	10.4	20.8	235	585	23.8	211	188	12.9	192	25.0	–	345	29.6
Edinburg township	579	8.5	30.9	257	684	21.3	157	235	12.0	65	50.8	–	375	28.5
Franklin township	5 050	8.2	31.6	2 789	680	17.8	1 723	232	12.0	6 210	51.2	1.1	401	34.2
Brady Lake village	140	8.6	25.0	81	488	16.5	50	191	12.2	51	37.3	5.9	383	23.8
Kent city (pt.)	3 391	7.2	33.1	1 866	658	17.6	1 260	229	12.1	5 114	47.6	1.1	406	31.6
Freedom township	708	4.8	24.7	249	619	26.3	99	220	11.9	137	17.5	–	328	14.4
Garrettsville village	467	9.2	26.8	276	661	19.6	145	209	11.8	315	42.9	1.6	381	23.7
Hiram township	636	6.3	25.8	299	681	20.5	151	239	13.6	173	15.6	5.8	344	20.6
Hiram village	96	10.4	32.3	70	680	20.3	15	232	11.5	111	20.7	.9	342	20.2
Mantua township	1 666	6.1	26.7	755	689	21.2	411	233	11.8	320	38.8	3.4	393	22.4
Mantua village	294	6.5	34.0	154	686	21.4	103	249	11.3	165	43.0	1.2	382	23.9
Mogadore village (pt.)	347	2.0	53.9	180	580	16.5	140	258	13.6	47	34.0	–	463	35.0+
Nelson township	850	14.1	16.8	239	711	21.6	95	199	12.3	119	21.8	–	375	20.8
Palmyra township	686	4.8	16.0	351	611	21.2	90	226	14.1	122	36.9	–	390	34.6
Paris township	467	3.2	25.7	226	627	19.8	61	190	16.1	119	43.7	16.8	439	22.5
Randolph township	1 449	7.0	24.2	636	672	20.1	227	240	14.3	210	22.4	1.9	434	20.4
Ravenna township	5 412	9.1	27.9	2 371	575	18.0	1 450	192	12.4	2 959	38.9	2.8	372	25.9
Ravenna city	2 636	7.1	34.6	1 559	559	17.5	923	192	12.7	2 305	38.7	3.3	363	26.5
Rootstown township	1 920	7.5	29.0	961	684	16.6	377	226	11.4	330	41.5	11.5	453	25.7
Shalersville township	1 412	9.2	28.2	749	602	17.4	320	215	12.5	204	32.8	5.4	487	22.7
Streetsboro city	2 607	10.2	28.1	1 384	672	18.1	550	221	11.9	980	56.2	.6	484	22.4
Suffield township	1 843	9.3	25.6	992	675	18.0	498	221	11.4	369	42.5	–	434	23.2
Sugar Bush Knolls village	67	7.5	10.4	41	1 328	20.6	14	375	11.7	–	–	–	–	–
Windham township	1 101	4.5	14.4	524	567	22.5	139	228	11.9	498	40.0	10.2	360	25.6
Windham village	514	2.9	15.8	360	476	23.5	76	212	12.3	432	35.9	11.8	357	27.9
Preble County	11 068	8.8	26.5	5 196	513	18.2	2 898	194	12.6	3 279	34.9	5.3	329	21.6
Dixon township	160	10.0	39.4	32	457	22.9	–	–	–	49	–	–	350	12.5
Eaton city	2 031	11.1	20.6	1 066	474	17.2	783	191	12.8	889	38.8	2.5	338	23.7
Gasper township	448	19.6	4.9	294	605	20.2	114	269	14.6	74	28.4	9.5	338	24.0
Gratis township	1 299	8.7	22.4	689	544	18.0	254	217	13.7	151	23.8	4.6	404	32.1
Gratis village	279	11.5	29.0	194	506	20.9	58	197	12.9	43	55.8	–	375	34.5
West Elkton village	56	5.4	41.1	30	457	18.8	26	211	11.8	12	–	–	458	35.0+
Harrison township	1 204	9.6	30.6	548	511	16.5	370	197	11.5	344	41.9	2.6	321	20.2
Lewisburg village	411	9.7	36.5	227	542	18.6	163	191	12.5	169	34.9	1.2	320	23.2
Verona village (pt.)	96	11.5	22.9	63	436	13.7	27	189	11.7	36	38.9	–	332	16.0
Israel township	323	3.7	40.6	164	497	21.3	95	199	11.7	146	29.5	12.3	354	21.0
College Corner village (pt.)	90	2.2	40.0	42	438	21.5	40	179	15.4	14	35.7	–	350	22.5
Jackson township	332	10.5	30.4	156	502	20.7	53	208	13.6	120	24.2	4.2	282	16.9
Jefferson township	1 033	7.2	28.6	411	450	16.9	290	182	11.8	361	39.3	4.4	291	19.7
New Paris village	480	9.6	27.9	194	422	17.8	149	168	11.6	245	38.4	.8	294	20.3
Lanier township	1 010	6.3	37.4	435	566	18.0	317	194	13.1	328	39.0	12.5	360	20.9
West Alexandria village (pt.)	238	8.0	47.5	100	504	18.9	115	204	12.6	132	43.9	.8	335	23.2
Monroe township	670	6.4	35.2	307	425	17.6	186	170	11.0	200	28.0	9.5	335	19.5
Eldorado village	162	13.6	29.0	99	402	16.8	59	153	11.8	50	32.0	6.0	349	18.4
West Manchester village	134	4.5	38.1	67	477	15.6	60	168	11.3	26	38.5	–	350	30.0
Somers township	1 234	9.4	22.1	437	528	20.6	195	185	13.6	332	33.1	4.5	329	22.8
Camden village	592	11.0	19.1	219	492	20.1	139	194	12.8	230	36.5	.9	297	23.2
Twin township	774	5.6	30.6	389	558	17.6	125	206	14.9	194	33.5	3.6	322	25.2
West Alexandria village (pt.)	122	1.6	34.4	70	471	20.8	44	186	12.6	54	46.3	–	388	22.1
Washington township	550	6.0	21.6	268	558	20.2	116	204	10.9	91	29.7	7.7	388	11.0
Putnam County	9 346	7.1	32.8	3 786	549	15.6	2 909	192	11.9	1 736	32.9	7.5	326	18.5
Blanchard township	347	3.5	39.2	99	525	17.1	92	191	12.3	55	18.2	–	254	18.9
Gilboa village	61	9.8	32.8	16	550	22.5	35	152	12.1	17	23.5	–	225	34.4
Greensburg township	272	6.6	38.6	75	613	21.0	55	232	11.7	53	49.1	–	491	14.8
Jackson township	280	13.9	37.1	109	570	15.1	33	220	10.0	22	45.5	–	321	15.5
Jennings township	533	5.1	35.3	233	585	19.6	167	186	11.4	31	25.8	3.2	310	13.7
Fort Jennings village	147	5.4	34.0	65	525	15.1	73	181	11.4	9	44.4	11.1	400	21.0
Liberty township	394	4.8	49.5	140	474	14.1	105	196	12.0	53	30.2	17.0	335	20.1
West Leipsic village	73	4.1	47.9	30	379	11.5	34	164	13.6	13	69.2	15.4	345	23.5
Monroe township	694	7.2	28.2	255	497	13.8	229	189	11.9	118	39.8	19.5	331	26.9
Continental village	350	8.0	32.3	136	490	13.0	143	191	12.1	85	41.2	4.7	296	26.4
Monterey township	559	6.1	34.7	204	568	17.0	187	224	12.1	82	19.5	8.5	284	18.6
Ottoville village	262	7.6	46.6	108	548	17.7	127	215	12.0	52	21.2	1.9	287	17.0
Ottawa township	2 070	9.2	26.1	967	571	15.0	724	189	11.4	516	34.3	4.5	320	18.7
Glandorf village	229	4.4	41.0	107	556	14.7	105	181	12.1	24	20.8	–	358	11.9
Ottawa village	1 084	7.5	18.3	525	513	13.4	388	188	11.2	412	33.3	3.2	306	19.5
Palmer township	336	–	34.8	110	618	22.1	109	220	11.7	52	32.7	–	275	14.2
Miller City village	60	–	51.7	13	425	14.4	37	190	13.2	1	–	–	–	–
Perry township	349	2.6	42.4	86	491	11.5	80	180	12.1	56	16.1	14.3	334	14.4
Cloverdale village	52	1.9	48.1	17	483	20.5	23	175	15.3	12	–	16.7	369	10.0
Dupont village	83	2.4	37.3	20	480	11.1	32	178	12.3	18	38.9	5.6	333	30.0
Pleasant township	1 081	7.6	30.5	469	540	13.5	345	177	12.2	231	41.6	3.9	316	19.8
Columbus Grove village	652	6.4	34.8	272	523	12.6	263	171	11.9	159	42.1	–	308	20.0
Riley township	595	4.4	26.1	257	545	17.2	164	177	11.7	102	30.4	–	338	15.7
Pandora village	305	8.2	26.9	140	511	18.7	125	168	12.3	56	33.9	–	323	15.2
Sugar Creek township	313	2.6	37.4	121	510	17.5	94	196	11.9	72	18.1	23.6	316	18.8
Union township	675	7.4	35.4	314	620	16.4	176	205	12.0	78	19.2	10.3	363	13.4
Kalida village	256	4.3	33.6	121	579	17.0	108	200	12.6	39	12.8	–	393	13.9
Van Buren township	848	11.7	35.6	347	486	15.4	349	186	13.1	215	37.2	11.6	363	25.6
Belmore village	46	6.5	50.0	8	240	10.0	32	160	17.8	10	50.0	–	375	16.0
Leipsic village	583	13.0	34.0	270	475	15.3	250	182	12.8	174	43.1	5.2	356	30.3
Richland County	33 687	8.8	31.0	16 227	537	16.5	11 013	194	12.3	13 886	37.8	2.5	343	24.0
Blooming Grove township	283	8.5	29.0	93	470	12.4	34	200	11.3	63	17.5	6.3	283	12.7
Butler township	230	17.8	20.4	94	505	22.2	25	154	10.0	61	21.3	6.6	144	17.8
Cass township	408	14.5	35.3	117	468	14.1	123	176	11.9	118	36.4	10.2	280	23.4
Shiloh village	180	9.4	38.3	72	464	13.6	80	167	12.7	64	32.8	3.1	299	24.7
Franklin township	485	3.3	32.2	209	615	17.0	147	222	12.4	64	68.8	–	404	19.5
Jackson township	1 133	9.1	38.0	540	606	15.4	415	185	10.9	250	12.8	9.2	282	24.3
Shelby city (pt.)	330	20.0	40.3	157	713	17.4	159	184	11.2	149	–	6.7	196	26.7

TIPSII [UPF] GPH539 CENSUS90 72583600 05/13/92 1:03 PM MACHINE: C DATA:CENSUS90S*PH5TIPSDA39. 04/29/92 09:58:32 TAPE: NONE FRAME: 359
TSF:CENSUS90*92. 04/29/92 14:11:16 UTF:CENSUS90*93. 04/29/92 14:11:16 META:CENSUS90S*PH5TABLES39. 04/29/92 14:40:02

Table 15. **Homeowner and Renter Characteristics: 1990**—Con.

[Data based on sample and subject to sampling variability, see text. For definitions of terms and meanings of symbols, see text]

State County County Subdivision Place	All owner-occupied housing units			Specified owner-occupied housing units						All renter-occupied housing units				
		Percent with householder moved into unit—		With a mortgage			Not mortgaged				Percent with householder moved into unit—		Specified renter paying cash rent	
	Total	1989 to March 1990	1969 or earlier	Total	Median selected monthly owner costs (dollars)	Median selected monthly owner costs as a percentage of household income in 1989	Total	Median selected monthly owner costs (dollars)	Median selected monthly owner costs as a percentage of household income in 1989	Total	1989 to March 1990	1969 or earlier	Median gross rent (dollars)	Median gross rent as a percentage of household income in 1989
Richland County—Con.														
Jefferson township	1 287	7.8	24.1	341	572	15.4	383	195	11.5	358	29.1	2.8	312	19.6
Bellville village	434	2.8	38.0	184	496	15.2	203	168	11.5	229	38.9	–	299	20.1
Madison township	4 013	7.7	33.4	1 843	466	16.7	1 402	188	13.3	1 045	42.6	4.6	391	28.5
Mansfield city	11 720	9.9	31.6	5 563	494	17.0	4 625	194	12.9	8 477	38.0	1.9	336	25.3
Mifflin township	1 910	9.9	23.6	1 092	645	15.4	440	213	11.6	428	46.7	–	426	17.5
Monroe township	723	6.9	24.9	342	539	17.4	155	211	11.8	177	29.9	6.8	374	22.3
Lucas village	187	7.0	37.4	100	472	16.1	72	190	13.6	80	38.8	2.5	369	22.8
Perry township	355	14.4	20.3	160	490	17.6	26	162	10.0	63	63.5	–	304	16.7
Plymouth township	640	5.8	30.3	257	525	18.0	146	200	12.3	158	52.5	1.3	332	21.3
Plymouth village (pt.)	262	5.3	34.4	137	498	19.0	72	194	12.2	90	54.4	2.2	325	24.3
Shelby city (pt.)	–	–	–	–	–	–	–	–	–	–	–	–	–	–
Sandusky township	334	7.8	30.5	152	542	14.9	88	231	11.7	6	–	–	–	–
Crestline city (pt.)	6	100.0	–	6	350	10.0	–	–	–	–	–	–	–	–
Sharon township	2 583	6.2	40.2	1 225	475	16.0	1 033	168	11.5	1 216	37.8	3.0	295	21.8
Shelby city (pt.)	2 203	6.4	39.1	1 094	468	15.5	893	167	11.5	1 165	38.9	2.4	295	22.0
Springfield township	2 640	7.9	30.9	1 380	632	17.6	810	208	11.8	568	43.5	3.3	422	20.0
Ontario village	1 214	8.0	36.0	664	545	20.0	445	192	11.6	424	51.9	2.4	423	19.2
Troy township	1 724	9.3	19.8	1 183	599	15.8	300	214	11.1	478	34.5	–	356	19.9
Lexington village (pt.)	1 094	9.5	19.7	847	592	15.3	173	211	11.5	395	28.6	–	352	20.1
Washington township	2 060	7.1	30.3	1 206	656	15.2	557	225	12.0	164	12.2	5.5	388	20.5
Lexington village (pt.)	–	–	–	–	–	–	–	–	–	–	–	–	–	–
Weller township	418	7.7	31.1	160	604	18.8	105	202	11.4	45	46.7	–	361	21.3
Worthington township	741	11.6	35.0	270	533	16.4	199	198	12.8	147	27.9	–	327	24.2
Butler village	287	10.1	38.3	136	493	17.0	124	207	14.4	69	37.7	–	370	31.0
Ross County	17 154	8.9	29.4	6 192	555	17.7	5 377	187	12.7	7 171	37.3	4.9	317	25.5
Buckskin township	402	18.4	26.1	120	444	16.0	84	127	12.1	72	44.4	–	292	22.5
South Salem village	60	5.0	26.7	25	365	15.6	30	183	12.9	12	66.7	–	320	23.3
Colerain township	417	2.6	29.0	106	460	16.1	117	171	12.6	119	31.9	15.1	271	24.2
Adelphi village	119	1.7	42.0	34	391	15.5	44	158	13.8	43	27.9	11.6	358	23.3
Concord township	998	7.5	26.1	293	523	17.5	260	186	11.8	304	29.9	12.5	306	24.6
Frankfort village	322	7.1	26.4	168	497	16.5	110	188	12.6	95	16.8	10.5	331	20.0
Deerfield township	266	8.3	22.6	78	494	13.4	86	185	14.1	106	23.6	6.6	275	20.6
Clarksburg village	124	13.7	33.1	49	481	14.8	54	229	15.9	53	22.6	13.2	316	24.7
Franklin township	467	10.1	19.9	117	477	25.5	55	142	14.5	117	35.0	–	273	35.0+
Green township	1 157	9.3	20.7	415	589	17.1	277	186	12.1	253	23.3	11.1	363	21.4
Kingston village	349	7.7	34.4	134	547	15.2	157	179	12.2	102	21.6	10.8	353	18.0
Harrison township	276	2.2	24.6	88	477	15.2	34	189	12.1	91	17.6	–	272	27.5
Huntington township	1 433	9.9	29.4	334	496	19.8	284	178	12.7	319	38.2	6.9	290	29.0
Jefferson township	285	3.9	35.8	93	508	11.9	82	118	12.1	71	23.9	15.5	279	14.4
Liberty township	595	10.3	36.1	141	534	17.0	206	173	10.6	181	37.0	8.3	299	22.9
Paint township	331	1.8	27.5	67	502	13.0	59	163	13.1	77	42.9	11.7	222	18.9
Paxton township	499	7.8	25.3	128	488	17.3	170	163	15.6	186	27.4	5.9	251	28.5
Bainbridge village	268	6.7	25.4	92	450	17.3	103	170	16.1	108	34.3	7.4	262	27.3
Scioto township	7 020	8.4	35.1	2 929	569	17.8	3 066	192	13.0	4 494	39.6	3.6	323	26.6
Chillicothe city	5 393	6.7	37.4	2 420	571	18.2	2 618	193	13.1	3 663	38.4	4.2	321	27.3
North Folk Village CDP	357	13.2	34.2	206	619	14.7	129	192	11.2	126	46.0	–	441	18.2
Springfield township	628	12.9	36.6	209	626	14.1	179	210	11.1	246	34.6	2.0	417	18.9
Twin township	729	7.1	14.0	330	533	17.5	119	202	11.3	213	31.0	5.6	302	25.5
Union township	1 651	12.5	20.8	744	588	20.2	299	194	12.8	322	47.8	4.3	330	19.3
Sandusky County	16 730	7.0	35.0	7 544	560	16.2	5 477	200	12.3	5 734	40.0	3.7	365	23.1
Ballville township	1 948	5.1	32.0	991	681	18.4	649	201	10.9	283	49.5	3.2	416	17.8
Ballville CDP	1 011	6.9	33.7	545	668	16.4	380	198	11.7	148	33.1	–	426	16.6
Bellevue city (pt.)	1 144	5.2	35.8	588	541	16.4	458	217	14.4	491	36.5	1.4	339	23.2
Fremont city	4 035	7.2	38.5	1 940	504	15.0	1 608	173	12.3	2 615	42.0	3.5	357	24.0
Green Creek township	2 684	6.4	28.8	1 227	546	16.1	726	212	12.0	728	42.3	2.9	385	23.7
Clyde city	1 457	5.4	33.5	766	521	13.9	452	199	12.1	556	48.9	3.1	393	24.1
Green Springs village (pt.)	170	5.9	37.6	67	525	13.7	50	193	13.7	38	42.1	5.3	417	26.1
Jackson township	481	4.0	33.7	208	550	17.3	153	230	11.2	90	25.6	23.3	332	21.3
Burgoon village	63	14.3	36.5	38	464	11.5	18	240	16.4	20	40.0	–	360	21.0
Helena village (pt.)	48	4.2	25.0	15	621	16.7	24	200	12.0	3	100.0	–	175	35.0+
Madison township	993	7.6	44.0	403	552	15.8	371	210	13.4	354	40.4	4.5	375	23.1
Gibsonburg village	668	7.0	41.0	318	543	15.6	302	201	13.5	277	42.2	2.5	350	23.2
Rice township	429	8.4	25.6	177	501	19.5	58	195	12.1	72	62.5	–	389	24.3
Riley township	447	4.5	38.5	183	668	17.1	114	203	11.8	65	21.5	–	340	11.9
Sandusky township	1 320	7.9	34.8	585	592	14.4	442	199	11.5	305	27.2	3.6	376	20.9
Stony Prairie CDP	408	4.4	37.0	188	499	13.3	163	184	11.8	129	25.6	3.9	393	28.4
Scott township	429	10.0	34.5	130	469	14.8	75	224	15.2	63	31.7	6.3	425	10.0
Townsend township	440	13.2	36.6	132	585	21.7	117	193	14.3	94	46.8	9.6	374	17.6
Washington township	659	7.0	40.8	212	579	19.3	204	242	14.5	148	42.6	5.4	376	21.7
Helena village (pt.)	34	2.9	35.3	20	540	15.4	8	200	13.3	7	–	–	406	10.0
Lindsey village	166	3.0	45.8	75	521	12.7	84	232	14.2	19	21.1	15.8	331	20.8
Woodville township	886	10.5	37.5	403	636	16.4	327	225	11.7	213	27.7	1.4	364	23.5
Woodville village	570	9.3	37.0	279	649	16.3	245	218	11.9	157	30.6	1.9	363	21.1
York township	665	6.3	27.1	298	655	17.7	125	212	12.4	175	32.6	6.9	334	22.6
Scioto County	20 774	7.7	33.6	7 067	458	17.8	8 023	165	13.1	9 012	40.1	3.3	281	30.1
Bloom township	858	8.4	36.1	197	542	23.2	301	164	13.7	270	32.6	8.9	323	35.0+
South Webster village	240	2.5	41.7	92	425	17.7	116	167	12.2	66	40.9	3.0	319	35.0+
Brush Creek township	338	13.6	22.5	26	383	22.5	88	170	11.7	56	30.4	8.9	253	35.0+
Otway village	33	–	51.5	7	388	14.0	23	175	13.5	9	44.4	–	200	20.0
Clay township	1 205	4.7	36.7	422	507	16.7	462	160	11.6	332	43.1	–	335	20.0
Rosemount CDP	623	5.1	44.5	233	551	16.8	250	166	10.9	178	39.9	–	367	19.1
Green township	1 078	9.6	25.4	341	535	19.6	320	174	12.9	233	41.6	2.6	290	35.0+
Franklin Furnace CDP	357	3.1	26.1	160	535	21.5	105	180	11.2	76	59.2	–	284	35.0+
Harrison township	1 227	6.8	28.9	355	461	17.7	409	166	13.5	274	35.0	8.0	304	26.8
Jefferson township	753	12.4	29.7	240	471	20.3	189	169	13.6	162	26.5	3.1	298	30.2
Madison township	969	9.4	22.8	250	486	16.3	257	179	12.9	210	45.2	4.8	313	35.0+
Morgan township	449	9.1	25.6	117	391	19.5	109	127	11.7	210	45.7	–	309	34.8
New Boston village	525	6.3	47.0	187	384	21.7	256	151	14.1	712	33.1	–	195	26.6
Nile township	694	4.9	38.9	190	476	18.1	265	170	11.0	153	5.2	–	224	23.2

TIPSII [UPF] GPH539 CENSUS90 72583600 05/13/92 1:03 PM MACHINE: C DATA:CENSUS90S*PH5TIPSDA39. 04/29/92 09:58:32 TAPE: NONE FRAME: 360
TSF:CENSUS90*92. 04/29/92 14:11:16 UTF:CENSUS90*93. 04/29/92 14:11:16 META:CENSUS90S*PH5TABLES39. 04/29/92 14:40:02

Table 15. **Homeowner and Renter Characteristics: 1990**—Con.

[Data based on sample and subject to sampling variability, see text. For definitions of terms and meanings of symbols, see text]

State County County Subdivision Place	All owner-occupied housing units			Specified owner-occupied housing units						All renter-occupied housing units				
		Percent with householder moved into unit—		With a mortgage			Not mortgaged				Percent with householder moved into unit—		Specified renter paying cash rent	
	Total	1989 to March 1990	1969 or earlier	Total	Median selected monthly owner costs (dollars)	Median selected monthly owner costs as a percentage of household income in 1989	Total	Median selected monthly owner costs (dollars)	Median selected monthly owner costs as a percentage of household income in 1989	Total	1989 to March 1990	1969 or earlier	Median gross rent (dollars)	Median gross rent as a percentage of household income in 1989
Scioto County—Con.														
Porter township	2 624	7.7	31.4	1 222	494	17.5	849	172	13.0	972	49.0	2.5	321	24.7
Sciotodale CDP	318	1.9	50.6	123	483	11.9	156	143	11.3	92	69.6	5.4	371	31.8
Wheelersburg CDP	1 304	7.4	29.1	565	499	17.0	464	183	13.1	649	50.7	1.1	307	23.3
Portsmouth city	5 452	6.7	39.2	2 197	420	16.9	2 887	164	13.2	4 186	42.6	3.3	263	29.8
Rarden township	251	10.4	31.9	25	289	17.9	61	132	15.7	90	12.2	1.1	235	35.0+
Rarden village	59	6.8	40.7	17	325	21.5	32	154	16.8	14	42.9	–	256	21.3
Rush township	792	10.5	34.5	247	455	19.2	240	177	13.2	180	28.9	8.3	292	29.4
Union township	564	3.9	23.4	132	391	27.8	139	164	13.8	98	23.5	6.1	326	35.0+
Valley township	724	7.5	30.7	264	549	15.3	247	182	13.0	206	46.6	9.2	315	24.8
Lucasville CDP	391	7.2	37.6	123	493	15.6	169	180	13.6	142	53.5	4.2	316	24.0
Vernon township	549	7.3	21.9	145	499	16.3	122	150	11.2	104	31.7	–	292	30.0
Washington township	1 722	8.4	38.0	510	391	17.0	822	159	14.2	564	39.4	3.2	300	35.0+
West Portsmouth CDP	1 020	8.8	38.4	327	409	19.2	498	154	14.3	298	44.0	3.7	330	35.0+
Seneca County	15 735	6.7	36.0	6 353	496	16.3	5 721	178	11.8	5 542	35.2	5.1	322	22.9
Adams township	323	10.2	33.7	116	600	22.5	65	202	11.4	99	12.1	–	379	30.6
Big Spring township	448	4.0	29.0	139	546	17.2	151	173	11.1	92	30.4	8.7	317	14.5
New Riegel village	88	2.3	48.9	23	417	17.7	57	159	12.0	28	28.6	14.3	253	10.8
Bloom township	518	7.3	32.0	196	446	14.4	162	181	11.1	114	38.6	4.4	316	23.7
Bloomville village	265	8.3	33.6	117	429	16.7	117	176	11.4	78	50.0	–	316	26.2
Clinton township	1 141	4.7	30.9	493	631	17.2	381	200	11.1	269	31.2	3.3	329	21.6
Eden township	602	6.6	25.4	315	637	13.3	138	213	10.7	87	19.5	18.4	317	12.6
Fostoria city (pt.)	2 581	6.5	37.7	1 177	455	15.3	1 094	165	11.9	1 431	36.4	4.5	318	25.1
Green Springs village (pt.)	181	3.3	33.1	91	467	14.9	58	182	12.9	76	40.8	–	353	18.0
Hopewell township	883	8.8	34.1	243	494	15.2	303	179	11.4	144	34.7	4.9	343	22.0
Jackson township	491	11.8	34.0	153	534	14.9	127	199	11.5	97	29.9	6.2	388	35.0+
Liberty township	673	4.8	37.7	296	506	21.2	193	195	11.6	110	17.3	15.5	385	16.7
Bettsville village	225	4.9	45.8	98	459	17.8	91	194	11.7	58	24.1	6.9	345	22.5
Loudon township	707	5.2	26.2	240	591	17.3	195	200	11.3	115	40.9	14.8	311	32.3
Pleasant township	493	10.1	29.0	206	542	18.2	114	193	12.7	69	17.4	7.2	396	33.4
Reed township	282	8.9	32.3	89	511	22.2	107	233	10.0	41	24.4	–	375	20.7
Scipio township	478	4.2	40.2	157	463	20.3	126	180	10.8	98	19.4	5.1	285	22.3
Republic village	186	3.8	48.9	67	434	20.3	99	171	11.0	42	26.2	–	305	14.1
Seneca township	467	9.2	32.3	174	567	17.4	117	162	14.4	42	28.6	–	413	15.0
Thompson township	381	2.4	36.7	146	522	13.2	120	189	12.1	104	27.9	14.4	439	21.6
Tiffin city	4 589	7.2	40.2	1 998	470	15.7	2 068	172	12.1	2 420	38.9	3.5	316	22.1
Venice township	497	3.4	50.7	124	522	20.0	202	198	11.5	134	35.1	17.2	297	26.6
Attica village	263	4.9	46.0	107	499	17.3	124	206	12.0	90	28.9	6.7	328	20.0
Shelby County	11 608	9.5	28.7	5 357	554	16.6	3 430	187	11.8	4 018	37.9	4.3	369	22.6
Clinton township	4 731	10.5	26.4	2 527	534	16.6	1 690	177	11.8	2 609	41.8	2.1	377	24.7
Sidney city (pt.)	4 392	11.1	25.4	2 396	535	16.7	1 581	178	11.8	2 470	41.9	2.2	374	24.3
Cynthian township	489	9.6	32.1	194	574	14.1	117	220	12.1	72	26.4	29.2	444	17.3
Dinsmore township	895	7.8	28.9	442	601	19.8	278	195	11.8	188	26.1	10.6	376	14.8
Anna village (pt.)	239	8.8	23.8	156	546	17.5	77	203	12.8	43	34.9	–	455	14.8
Botkins village	370	7.0	27.6	191	571	17.9	141	194	11.6	80	27.5	2.5	338	19.2
Franklin township	666	11.4	18.5	278	685	16.4	151	188	10.7	146	54.1	5.5	431	16.8
Anna village (pt.)	71	11.3	49.3	27	538	20.9	38	214	13.6	25	52.0	–	408	25.9
Sidney city (pt.)	95	24.2	–	89	686	15.1	6	225	10.0	87	75.9	–	456	16.1
Green township	255	12.9	39.2	103	536	26.1	57	264	11.4	76	15.8	7.9	331	15.2
Jackson township	685	7.9	38.7	293	526	15.2	201	193	12.0	188	35.6	6.9	340	18.6
Jackson Center village	371	6.7	39.9	190	486	15.3	154	183	11.8	135	36.3	–	336	18.0
Loramie township	566	8.1	37.6	206	536	14.5	167	193	12.1	125	37.6	1.6	310	14.1
Russia village	117	13.7	26.5	36	544	15.7	73	210	10.9	24	16.7	8.3	240	14.7
McLean township	762	9.7	33.9	254	590	16.0	271	216	12.4	151	41.1	5.3	346	22.3
Fort Loramie village	285	7.7	42.1	134	626	16.3	138	211	12.4	77	41.6	3.9	328	19.2
Orange township	317	9.8	25.2	153	666	15.5	65	184	10.8	78	14.1	15.4	282	15.6
Perry township	344	11.9	17.4	128	495	17.4	58	231	13.8	72	18.1	9.7	317	15.0
Sidney city (pt.)	–	–	–	–	–	–	–	–	–	–	–	–	–	–
Salem township	587	6.1	22.7	250	546	14.0	107	173	11.6	98	31.6	4.1	295	29.7
Port Jefferson village	103	8.7	35.0	51	453	13.1	35	154	10.9	30	30.0	–	332	27.8
Turtle Creek township	365	12.1	37.8	106	564	16.3	111	193	10.7	79	22.8	13.9	304	12.1
Sidney city (pt.)	–	–	–	–	–	–	–	–	–	–	–	–	–	–
Van Buren township	411	4.9	46.2	133	631	14.5	77	194	13.1	54	9.3	5.6	358	11.7
Kettlersville village	53	–	50.9	22	386	11.0	23	202	13.5	9	55.6	–	517	21.7
Washington township	535	6.9	19.6	290	499	20.5	80	204	11.8	82	23.2	2.4	333	18.4
Lockington village	49	8.2	30.6	19	550	15.8	13	192	13.0	29	24.1	6.9	319	23.8
Stark County	97 872	6.8	35.2	50 246	557	16.9	36 153	182	12.1	41 701	35.7	2.8	356	24.5
Alliance city (pt.)	5 274	6.5	42.5	2 470	470	18.3	2 504	184	13.5	3 626	39.2	2.1	315	27.5
Bethlehem township	1 805	9.1	26.4	490	500	15.2	491	188	11.1	444	31.5	5.4	355	23.1
Navarre village	402	4.0	43.8	163	523	17.0	206	183	12.7	234	31.6	3.8	341	22.3
Canton city	19 179	7.0	40.6	9 478	451	16.9	8 493	161	12.4	14 273	35.4	3.5	298	26.7
Canton township	4 464	4.5	44.0	1 903	481	14.6	1 983	168	11.8	951	31.5	8.5	357	23.2
Meyers Lake village (pt.)	136	11.8	19.1	53	806	13.6	58	167	11.4	51	41.2	–	438	17.8
Jackson township	8 059	9.5	24.2	5 280	742	17.3	2 167	227	11.5	4 438	39.9	1.1	424	22.5
Hills and Dales village	122	6.6	31.1	62	1 870	14.1	45	400+	12.5	–	–	–	–	–
Lake township	6 054	7.1	24.2	4 045	734	17.1	1 331	220	11.7	1 580	32.8	.1	429	20.1
Greentown CDP	542	6.5	33.9	325	587	16.2	157	211	14.8	89	32.6	–	448	27.3
Hartville village	367	7.4	29.2	180	640	18.9	131	197	12.1	430	37.0	.5	404	21.3
Uniontown CDP	968	2.4	34.3	577	731	15.6	278	223	12.2	199	22.1	–	426	15.2
Lawrence township	3 158	7.7	24.4	1 872	654	18.2	827	208	12.5	899	36.2	.9	426	23.1
Canal Fulton village	919	4.7	26.3	584	684	17.1	258	200	12.8	591	43.3	–	432	22.2
Lexington township	1 547	5.9	40.3	694	520	18.1	606	187	11.7	336	17.0	5.7	373	27.9
Limaville village	52	7.7	44.2	22	375	15.8	30	147	10.7	8	25.0	–	425	10.0
Louisville city	1 861	5.6	32.3	985	593	16.7	714	183	11.4	1 177	34.8	.8	370	22.0
Marlboro township	1 089	8.2	28.7	484	630	17.4	310	199	11.4	148	33.1	4.7	429	28.1
Massillon city	8 148	5.7	40.2	3 881	493	17.5	3 341	186	13.0	3 962	34.6	2.5	345	26.0
Nimishillen township	2 694	4.3	32.9	1 487	558	17.0	869	186	12.1	379	21.6	9.2	378	20.5
Osnaburg township	1 722	3.3	44.9	696	505	17.2	691	162	11.6	373	31.6	2.7	374	21.6
East Canton village	465	5.2	38.1	227	497	15.9	197	159	12.0	202	42.1	1.0	383	22.8
Paris township	1 688	6.0	38.3	661	493	16.5	569	183	11.7	527	35.1	6.3	315	20.7
Minerva village (pt.)	629	6.5	45.0	294	455	16.3	272	181	11.4	318	34.3	8.8	288	23.8

TIPSII [UPF] GPH539 CENSUS90 72583600 05/13/92 1:03 PM MACHINE: C DATA:CENSUS90S*PH5TIPSDA39. 04/29/92 09:58:32 TAPE: NONE FRAME: 361
TSF:CENSUS90*92. 04/29/92 14:11:16 UTF:CENSUS90*93. 04/29/92 14:11:16 META:CENSUS90S*PH5TABLES39. 04/29/92 14:40:02

Table 15. **Homeowner and Renter Characteristics: 1990**—Con.

[Data based on sample and subject to sampling variability, see text. For definitions of terms and meanings of symbols, see text]

State County County Subdivision Place	All owner-occupied housing units			Specified owner-occupied housing units						All renter-occupied housing units				
		Percent with householder moved into unit—		With a mortgage			Not mortgaged				Percent with householder moved into unit—		Specified renter paying cash rent	
	Total	1989 to March 1990	1969 or earlier	Total	Median selected monthly owner costs (dollars)	Median selected monthly owner costs as a percentage of household income in 1989	Total	Median selected monthly owner costs (dollars)	Median selected monthly owner costs as a percentage of household income in 1989	Total	1989 to March 1990	1969 or earlier	Median gross rent (dollars)	Median gross rent as a percentage of household income in 1989
Stark County—Con.														
Perry township	8 975	6.1	34.6	4 651	547	16.7	3 448	176	11.6	2 294	34.6	1.0	410	22.3
Perry Heights CDP	2 493	10.0	26.9	1 426	549	16.8	808	182	12.4	867	39.3	1.0	405	22.7
Pike township	1 225	6.6	37.4	402	535	16.1	441	179	11.1	217	29.5	12.9	341	21.5
East Sparta village	220	6.4	50.9	97	494	17.0	113	165	11.0	66	51.5	3.0	320	22.4
Plain township	14 578	8.3	32.0	8 264	622	16.4	4 989	192	11.5	4 883	39.3	2.4	405	22.8
Meyers Lake village (pt.)	53	9.4	–	–	–	–	10	350	10.0	25	16.0	4.0	688	21.3
North Canton city	4 416	6.9	33.3	2 374	626	16.1	1 629	189	10.9	1 875	40.6	1.2	421	24.0
Sandy township	1 057	4.0	38.6	359	490	19.4	440	179	13.1	288	30.6	3.1	303	24.6
Magnolia village (pt.)	186	2.2	47.3	63	492	18.0	104	177	12.4	55	23.6	3.6	288	20.0
Waynesburg village	281	5.0	48.8	103	506	21.2	153	177	12.5	115	44.3	3.5	296	23.5
Sugar Creek township	1 840	6.1	31.8	740	499	17.6	592	167	12.2	431	26.5	4.6	339	25.5
Beach City village	301	4.3	35.5	127	474	17.4	121	168	12.7	108	42.6	–	289	22.8
Brewster village	654	7.8	36.5	297	486	15.8	252	161	12.5	196	26.0	5.1	365	32.1
Wilmot village	87	4.6	34.5	25	435	16.7	49	147	12.0	16	31.3	31.3	413	12.0
Tuscarawas township	1 970	6.3	40.3	801	541	16.2	790	206	12.3	255	21.2	9.8	359	25.6
Washington township	1 485	2.8	42.7	603	566	15.3	557	198	12.2	220	25.9	–	371	19.7
Summit County	137 444	7.9	34.4	77 569	632	18.8	46 944	216	12.7	62 554	38.2	3.2	394	26.5
Akron city	52 823	7.2	39.7	27 946	529	19.8	21 557	208	13.1	37 100	38.8	2.9	360	28.4
Barberton city	7 121	7.1	44.1	3 191	489	17.0	3 501	184	13.1	3 961	35.1	5.2	340	26.6
Bath township	2 893	11.9	23.8	1 842	1 167	18.6	694	341	11.2	188	28.7	15.4	655	16.1
Montrose-Ghent CDP	1 610	13.3	22.6	1 076	1 210	18.8	349	343	11.1	73	12.3	11.0	654	31.6
Boston township	590	15.9	29.8	190	774	18.1	157	251	12.8	148	16.2	25.0	475	20.0
Peninsula village	169	13.6	33.7	80	763	18.6	55	213	13.1	70	27.1	15.7	469	21.9
Boston Heights village	223	4.5	43.9	114	720	18.4	77	224	13.1	29	31.0	6.9	438	12.9
Clinton village	378	7.1	38.4	197	582	20.3	145	185	11.7	58	22.4	13.8	381	23.1
Copley township	3 089	8.0	27.7	1 840	781	17.0	831	240	12.5	986	47.1	2.1	614	24.9
Pigeon Creek CDP	303	17.8	15.5	249	947	19.5	42	317	10.0	–	–	–	–	–
Coventry township	3 534	7.6	38.7	1 756	607	19.7	1 390	213	12.6	1 135	36.3	3.1	445	22.2
Portage Lakes CDP (pt.)	2 101	7.8	40.9	1 119	594	19.0	846	208	13.1	799	32.7	1.5	447	22.1
Cuyahoga Falls city	13 566	7.2	36.8	7 843	596	16.5	4 589	200	12.3	6 817	38.2	2.9	427	24.4
Fairlawn city	1 702	2.2	28.3	960	811	17.1	489	279	11.3	693	31.7	3.3	491	26.5
Franklin township	4 640	8.2	36.6	2 680	668	17.3	1 412	228	12.4	699	34.3	4.0	434	24.8
Portage Lakes CDP (pt.)	1 172	7.8	39.2	693	723	18.0	378	232	14.6	281	38.4	3.2	432	24.9
Green township	5 675	9.5	26.0	3 234	731	18.5	1 440	227	12.3	1 566	37.2	2.4	470	22.4
Green village	1 076	7.0	30.3	607	736	17.6	288	229	12.6	143	33.6	–	500	23.2
Greensburg CDP	972	15.2	15.3	511	691	17.5	247	242	14.3	435	38.2	5.3	468	28.3
Portage Lakes CDP (pt.)	889	7.0	28.0	471	769	19.1	249	213	11.9	175	45.1	2.3	409	24.8
Hudson township	4 941	12.4	10.2	3 862	1 221	20.0	586	301	11.2	564	46.3	8.5	584	22.9
Hudson village	1 552	11.9	15.9	1 062	1 161	20.0	295	277	11.4	405	47.4	8.6	581	23.0
Lakemore village	708	5.6	33.8	400	529	17.7	281	183	12.4	190	20.5	8.9	347	24.0
Macedonia city	2 324	3.8	22.2	1 738	802	18.9	429	235	12.5	134	8.2	14.9	585	28.2
Mogadore village (pt.)	872	10.0	33.6	544	604	16.5	282	237	12.4	158	19.0	–	415	23.4
Munroe Falls village	1 585	13.1	23.2	1 173	781	18.2	336	262	13.7	276	39.1	2.5	413	26.5
Northfield village	907	3.7	34.1	618	642	19.6	283	217	12.7	436	44.7	2.5	443	20.3
Northfield Center township	1 302	6.5	35.3	765	742	17.1	426	264	12.1	98	53.1	7.1	490	29.3
Norton city (pt.)	3 684	6.6	38.4	1 982	614	16.6	1 333	206	12.9	414	37.7	10.4	441	23.4
Reminderville village	693	16.7	2.3	568	784	20.2	64	250	11.6	98	50.0	–	716	22.5
Richfield township	1 492	7.1	32.7	887	825	17.8	354	240	12.5	207	37.7	–	473	20.5
Richfield village	972	6.3	36.5	578	755	16.6	253	230	12.8	166	37.3	–	487	23.0
Sagamore Hills township	2 129	10.7	24.1	1 129	815	19.4	510	288	12.6	257	22.6	3.9	534	20.5
Silver Lake village	1 137	11.3	32.1	599	958	19.4	367	326	11.6	97	34.0	3.1	662	31.7
Springfield township	4 722	7.3	38.7	1 980	567	17.5	1 774	192	12.2	944	31.5	5.0	404	29.3
Stow city	7 282	9.4	22.2	5 088	786	20.8	1 381	263	12.6	2 804	42.3	–	521	21.8
Tallmadge city	4 282	7.9	37.2	2 317	722	18.4	1 601	255	11.5	1 326	31.7	2.1	447	25.5
Twinsburg city	2 686	11.8	19.2	1 836	763	20.8	574	225	11.0	1 036	44.1	2.3	571	21.4
Twinsburg township	464	–	24.6	290	686	23.6	81	253	25.2	135	22.2	5.9	269	25.4
Trumbull County	62 899	6.6	38.0	29 011	557	16.6	22 720	204	12.3	23 157	34.0	4.0	346	24.4
Bazetta township	1 683	10.2	33.2	822	684	16.8	452	232	11.4	379	33.0	2.4	397	18.3
Bloomfield township	282	8.5	34.8	114	535	20.8	64	213	15.2	102	27.5	–	367	15.5
Braceville township	912	3.7	35.0	330	579	17.4	257	210	12.4	143	47.6	–	369	21.0
Newton Falls city (pt.)	–	–	–	–	–	–	–	–	–	–	–	–	–	–
Turnpike Interchange CDP	359	7.8	24.8	123	570	20.3	74	235	10.7	75	64.0	–	355	21.8
Bristol township	841	10.2	23.8	409	628	18.9	167	228	11.6	168	31.0	5.4	381	26.5
Brookfield township	3 092	5.6	39.6	972	536	18.1	1 241	206	12.5	894	26.1	6.6	330	23.4
Brookfield Center CDP	488	2.5	40.6	219	724	21.9	204	243	10.8	45	15.6	–	392	12.2
West Hill CDP	631	4.6	50.9	178	419	15.8	383	182	13.6	425	28.7	7.5	309	29.2
Yankee Lake village	26	7.7	57.7	9	425	18.0	12	175	10.0	3	–	–	313	15.0
Champion township	2 830	5.6	35.2	1 600	562	15.0	933	218	11.3	420	31.2	4.5	367	22.5
Champion Heights CDP	1 477	4.1	40.4	848	554	15.6	584	214	11.5	260	31.5	6.5	374	22.1
Cortland city	1 471	13.1	12.5	1 017	694	14.8	325	232	12.1	674	29.5	1.6	374	24.0
Farmington township	498	10.8	33.3	195	571	22.9	153	192	11.6	105	41.0	6.7	390	21.3
West Farmington village	100	9.0	41.0	53	552	20.3	28	219	12.7	74	43.2	4.1	404	22.0
Fowler township	804	4.2	30.8	375	667	19.4	169	215	10.7	157	45.2	–	375	15.5
Greene township	251	4.8	30.3	95	624	15.3	18	209	10.0	113	18.6	10.6	410	19.6
Gustavus township	245	7.3	40.0	57	632	18.4	56	242	14.4	69	29.0	–	325	35.0+
Hartford township	641	4.2	39.9	257	532	16.8	166	192	11.1	105	26.7	–	332	20.6
Howland township	6 298	7.5	32.9	3 498	651	17.0	1 939	234	11.9	1 330	38.6	3.4	358	23.7
Bolindale CDP	778	6.3	42.9	485	485	18.0	248	188	13.0	285	34.7	2.8	383	33.2
Howland Center CDP	2 064	7.7	26.9	1 342	676	16.7	566	248	11.3	256	30.9	7.8	518	21.4
Niles city (pt.)	615	5.0	30.1	364	614	15.4	118	213	12.2	399	47.1	1.5	255	21.5
Hubbard township	4 434	5.0	42.6	2 076	559	18.9	1 726	202	12.5	1 204	33.9	4.0	337	24.6
Hubbard city	2 329	4.3	48.3	1 125	550	18.2	1 029	196	12.0	921	33.0	2.7	330	25.0
Johnston township	609	8.4	28.4	217	570	15.6	134	232	11.6	90	28.9	4.4	337	14.3
Kinsman township	575	9.9	36.2	161	581	16.9	198	212	11.2	195	42.1	13.3	310	21.9
Liberty township	6 963	6.0	44.8	2 916	585	17.4	3 070	221	13.5	2 838	35.3	6.3	360	23.9
Churchill CDP	814	6.9	43.7	495	564	15.0	272	210	13.6	259	44.4	–	366	26.9
Girard city (pt.)	3 114	5.8	49.2	1 165	473	16.0	1 530	210	14.1	1 506	36.0	6.3	349	23.0
Lordstown village	1 014	10.0	23.4	414	665	16.0	217	222	13.7	178	9.6	12.4	379	22.2
McDonald village	1 078	3.4	34.8	668	526	17.4	389	203	11.9	122	41.8	1.6	387	23.2
Mecca township	789	9.4	25.6	343	644	15.6	179	228	11.2	83	72.3	–	389	24.0
Mesopotamia township	434	4.8	23.3	134	524	25.9	105	100–	12.8	137	65.7	–	274	26.3

TIPSII [UPF] GPH539 CENSUS90 72583600 05/13/92 1:03 PM MACHINE: C DATA:CENSUS90S*PH5TIPSDA39. 04/29/92 09:58:32 TAPE: NONE FRAME: 362
TSF:CENSUS90*92. 04/29/92 14:11:16 UTF:CENSUS90*93. 04/29/92 14:11:16 META:CENSUS90S*PH5TABLES39. 04/29/92 14:40:02

Table 15. **Homeowner and Renter Characteristics: 1990**—Con.

[Data based on sample and subject to sampling variability, see text. For definitions of terms and meanings of symbols, see text]

State County County Subdivision Place	All owner-occupied housing units			Specified owner-occupied housing units						All renter-occupied housing units				
		Percent with householder moved into unit—		With a mortgage			Not mortgaged				Percent with householder moved into unit—		Specified renter paying cash rent	
	Total	1989 to March 1990	1969 or earlier	Total	Median selected monthly owner costs (dollars)	Median selected monthly owner costs as a percentage of household income in 1989	Total	Median selected monthly owner costs (dollars)	Median selected monthly owner costs as a percentage of household income in 1989	Total	1989 to March 1990	1969 or earlier	Median gross rent (dollars)	Median gross rent as a percentage of household income in 1989
Trumbull County—Con.														
Newton township	2 469	5.4	40.4	1 107	553	15.0	941	198	12.1	1 072	36.1	2.0	334	23.9
Newton Falls city (pt.)	1 111	6.4	43.6	503	522	15.2	496	189	13.6	881	38.7	1.5	328	24.6
South Canal CDP	406	1.5	43.8	195	604	14.7	196	205	10.2	63	20.6	7.9	388	26.5
Orangeville village	84	6.0	42.9	32	477	18.8	42	220	10.5	15	20.0	26.7	234	18.8
Southington township	1 120	7.5	37.0	419	573	16.4	315	230	11.7	139	18.7	14.4	401	25.4
Vernon township	485	5.8	30.5	109	532	18.8	101	211	12.8	57	40.4	17.5	345	35.0+
Vienna township	1 367	4.6	35.0	497	622	15.4	395	230	11.8	205	40.0	20.5	436	30.2
Vienna Center CDP	305	4.9	38.4	144	703	14.0	115	232	11.5	52	36.5	–	502	34.2
Warren city	11 904	4.8	44.3	5 898	475	16.2	5 179	185	12.4	8 410	33.8	2.4	331	25.6
Warren township	2 057	6.1	38.2	730	514	17.1	776	186	13.9	506	31.0	4.9	326	27.6
Weathersfield township	7 669	8.9	38.7	3 549	510	15.1	3 013	185	12.1	3 230	33.2	4.4	346	24.5
Girard city (pt.)	8	–	100.0	–	–	–	8	175	10.0	16	–	–	310	10.0
Mineral Ridge CDP (pt.)	643	11.4	19.9	429	606	16.8	178	194	13.9	353	22.4	–	334	21.1
Niles city (pt.)	4 888	6.6	45.1	2 363	495	15.1	2 193	182	11.6	2 549	36.0	3.8	350	25.2
Youngstown city (pt.)	–	–	–	–	–	–	–	–	–	17	–	–	375	22.5
Tuscarawas County	23 990	6.3	34.3	9 490	510	17.9	8 709	171	12.0	7 981	36.1	4.4	311	24.7
Auburn township	223	3.6	28.7	64	496	16.8	33	170	12.2	63	25.4	9.5	295	15.7
Bucks township	355	6.2	43.9	110	481	18.0	132	170	11.4	113	36.3	8.8	263	19.5
Baltic village (pt.)	160	6.3	53.8	58	480	16.6	92	171	11.8	70	45.7	5.7	269	20.8
Clay township	610	2.1	47.2	190	517	15.3	287	154	11.9	119	28.6	21.0	319	20.6
Gnadenhutten village (pt.)	406	2.7	51.2	146	497	16.4	236	160	12.0	66	39.4	7.6	307	20.6
Dover city	3 232	7.1	35.9	1 524	534	18.0	1 407	181	11.5	1 191	32.5	3.9	332	23.5
Dover township	1 471	9.7	30.6	595	584	17.9	373	197	11.2	208	33.7	3.8	324	26.3
Parral village	82	2.4	47.6	35	450	20.4	40	159	14.3	16	–	–	415	25.6
Fairfield township	407	2.0	29.7	127	463	20.4	77	175	11.8	17	35.3	–	275	10.0
Franklin township	1 030	6.3	34.0	385	558	18.9	366	194	12.0	348	40.5	1.4	306	26.4
Strasburg village	559	7.2	39.0	246	541	17.3	231	193	12.0	271	35.4	1.8	294	24.4
Goshen township	1 795	7.2	31.0	696	562	15.8	619	179	11.9	295	41.7	4.7	361	26.3
Barnhill village	79	6.3	19.0	17	394	21.1	29	148	12.6	13	–	23.1	314	35.0+
Midvale village (pt.)	172	10.5	34.9	80	421	22.5	63	149	13.7	50	30.0	–	344	28.9
Roswell village (pt.)	41	–	51.2	10	283	35.0+	19	163	14.6	12	50.0	–	325	27.5
Jefferson township	266	5.6	32.7	76	455	20.6	57	149	11.9	31	25.8	9.7	325	23.5
Stone Creek village	51	–	41.2	11	450	15.7	30	137	12.5	14	35.7	–	300	22.0
Lawrence township	1 133	7.0	22.6	613	586	19.3	392	199	12.0	451	34.4	2.2	371	18.9
Bolivar village	275	9.5	41.1	127	537	20.4	133	183	12.8	58	41.4	6.9	355	21.3
Zoar village	61	14.8	24.6	29	625	17.1	18	225	10.0	10	–	–	367	35.0+
Mill township	2 834	4.4	39.1	1 177	434	16.8	1 141	149	13.1	1 100	32.1	3.5	283	29.4
Dennison village (pt.)	828	3.1	44.7	347	409	19.0	376	145	12.1	323	43.3	2.8	298	33.9
Midvale village (pt.)	4	–	–	4	250	35.0+	–	–	–	–	–	–	–	–
Uhrichsville city	1 443	4.2	38.0	598	439	15.3	611	151	13.7	732	26.4	4.1	278	28.8
New Philadelphia city	4 331	6.9	33.0	1 856	514	19.5	1 718	171	12.4	2 234	42.4	2.1	309	24.7
Oxford township	1 481	5.8	39.9	455	443	17.2	687	154	11.8	564	35.3	1.4	285	27.4
Newcomerstown village (pt.)	1 141	6.9	38.6	414	442	17.0	583	147	11.8	500	33.8	1.6	280	29.8
Perry township	124	16.1	35.5	16	500	20.0	37	175	10.0	14	–	–	–	–
Rush township	238	.4	34.5	73	376	17.8	37	115	10.0	47	–	40.4	292	16.7
Salem township	384	3.6	40.9	141	387	15.4	101	162	11.9	132	37.9	15.2	313	20.0
Newcomerstown village (pt.)	–	–	–	–	–	–	–	–	–	–	–	–	–	–
Port Washington village	165	6.1	31.5	77	377	13.5	64	166	11.3	35	48.6	14.3	254	25.4
Sandy township	976	10.1	31.8	331	532	20.4	263	152	11.8	232	33.2	9.1	289	21.4
Mineral City village	145	6.2	53.8	71	533	17.3	55	144	13.8	78	21.8	14.1	289	18.2
Sugar Creek township	881	6.9	34.2	343	561	20.6	377	172	11.6	379	30.9	4.7	317	19.3
Sugarcreek village	576	6.8	37.3	256	549	20.4	275	174	11.7	231	38.1	3.5	313	25.2
Union township	295	2.7	23.4	80	632	20.4	69	130	11.0	105	29.5	12.4	278	35.0+
Dennison village (pt.)	6	100.0	–	6	550	10.0	–	–	–	58	44.8	–	275	35.0+
Roswell village (pt.)	26	–	26.9	10	350	22.5	11	139	12.2	5	100.0	–	258	35.0+
Warren township	312	5.1	25.6	114	465	13.1	57	198	10.4	61	26.2	–	375	31.9
Warwick township	828	5.7	39.9	290	468	17.1	313	160	12.5	100	61.0	10.0	325	33.8
Gnadenhutten village (pt.)	–	–	–	–	–	–	–	–	–	–	–	–	–	–
Midvale village (pt.)	3	–	100.0	–	–	–	–	–	–	–	–	–	–	–
Tuscarawas village	283	7.1	45.9	107	459	15.7	128	173	13.5	51	62.7	–	286	32.2
Washington township	134	4.5	21.6	27	390	10.0	12	125	10.0	72	44.4	11.1	259	10.0
Wayne township	299	2.3	24.1	102	480	13.2	61	185	12.2	63	23.8	34.9	308	35.0+
York township	351	5.1	40.2	105	527	17.8	93	159	11.5	42	–	–	386	30.8
Union County	8 208	9.2	26.0	3 870	657	18.4	1 809	208	12.8	2 829	40.0	3.0	395	23.6
Allen township	253	11.1	19.8	117	864	17.5	33	253	13.2	37	37.8	–	444	35.0+
Claibourne township	864	10.8	28.6	415	553	18.7	266	214	16.6	397	33.5	2.0	326	24.2
Richwood village	563	9.1	29.1	275	530	18.5	228	212	17.5	326	35.0	2.5	331	25.2
Darby township	449	6.9	30.1	227	771	20.4	79	202	13.5	77	28.6	9.1	333	23.5
Unionville Center village	52	11.5	50.0	30	525	24.0	16	175	16.0	35	20.0	14.3	364	21.0
Dover township	593	12.5	12.5	348	621	21.9	42	226	12.0	62	40.3	11.3	420	23.3
Jackson township	247	6.1	29.6	100	645	15.9	26	138	10.0	13	–	–	–	–
Jerome township	960	9.3	23.8	559	758	19.2	208	256	12.5	241	30.7	–	397	22.2
Dublin city (pt.)	–	–	–	–	–	–	–	–	–	7	–	–	325	10.0
Plain City village (pt.)	235	5.5	38.7	122	633	17.8	88	250	12.9	123	38.2	–	414	24.9
Leesburg township	388	5.7	25.5	187	571	19.5	76	174	14.9	84	45.2	3.6	370	20.2
Magnetic Springs village	79	10.1	27.8	37	439	12.3	27	133	18.0	40	55.0	7.5	336	21.7
Liberty township	346	6.6	25.7	112	658	21.3	65	203	12.3	38	28.9	–	400	16.5
Millcreek township	317	18.6	30.3	150	777	24.6	65	228	12.7	19	42.1	–	625	32.5
Paris township	2 611	10.4	25.0	1 164	668	16.4	695	200	12.1	1 500	49.9	1.6	413	23.6
Marysville city	1 867	10.9	23.6	888	647	16.3	576	197	12.3	1 402	51.5	1.7	410	23.4
Taylor township	350	7.4	18.9	178	619	17.0	40	200	16.7	65	6.2	10.8	520	15.7
Union township	415	1.7	39.0	195	611	13.4	126	166	11.4	153	20.3	5.2	394	24.4
Milford Center village	183	3.3	38.3	102	482	13.2	62	180	13.2	58	31.0	10.3	383	16.5
Washington township	182	–	22.0	64	559	20.6	35	161	10.0	77	13.0	13.0	412	35.0+
York township	233	6.4	53.2	54	580	18.0	53	221	11.0	66	19.7	16.7	–	–
Van Wert County	9 077	7.4	34.0	3 867	495	15.8	3 130	177	11.6	2 189	37.0	5.4	325	21.1
Harrison township	312	3.5	37.5	108	481	14.6	60	188	11.3	33	69.7	–	305	23.0
Hoaglin township	199	9.5	23.1	61	457	17.9	55	191	10.0	36	25.0	–	270	15.6
Jackson township	169	–	25.4	38	379	14.6	34	250	11.7	8	–	–	325	10.0

TIPSII [UPF] GPH539 CENSUS90 72583600 05/13/92 1:03 PM MACHINE: C DATA:CENSUS90S*PH5TIPSDA39. 04/29/92 09:58:32 TAPE: NONE FRAME: 363
TSF:CENSUS90*92. 04/29/92 14:11:16 UTF:CENSUS90*93. 04/29/92 14:11:16 META:CENSUS90S*PH5TABLES39. 04/29/92 14:40:02

Table 15. **Homeowner and Renter Characteristics: 1990**—Con.

[Data based on sample and subject to sampling variability, see text. For definitions of terms and meanings of symbols, see text]

State County County Subdivision Place	All owner-occupied housing units			Specified owner-occupied housing units						All renter-occupied housing units				
		Percent with householder moved into unit—		With a mortgage			Not mortgaged				Percent with householder moved into unit—		Specified renter paying cash rent	
	Total	1989 to March 1990	1969 or earlier	Total	Median selected monthly owner costs (dollars)	Median selected monthly owner costs as a percentage of household income in 1989	Total	Median selected monthly owner costs (dollars)	Median selected monthly owner costs as a percentage of household income in 1989	Total	1989 to March 1990	1969 or earlier	Median gross rent (dollars)	Median gross rent as a percentage of household income in 1989
Van Wert County—Con.														
Jennings township	217	7.4	31.8	66	467	14.7	62	171	10.0	46	23.9	23.9	304	13.6
Venedocia village (pt.)	14	–	7.1	11	350	15.7	1	125	10.0	9	44.4	22.2	335	14.0
Liberty township	665	7.2	28.0	216	410	14.0	203	154	11.8	105	28.6	8.6	279	15.4
Ohio City village	300	4.7	30.0	120	380	14.1	113	136	11.1	59	37.3	5.1	273	18.8
Pleasant township	3 266	9.0	34.2	1 547	523	17.2	1 285	171	11.9	1 170	37.6	2.6	323	22.3
Van Wert city (pt.)	2 599	9.2	35.1	1 271	497	16.7	1 052	167	12.1	1 070	37.4	1.7	322	22.2
Ridge township	914	6.6	35.3	436	548	13.8	356	187	11.4	196	29.1	2.0	389	20.2
Van Wert city (pt.)	555	7.9	35.5	253	570	14.0	266	187	10.9	165	31.5	2.4	402	22.1
Tully township	643	9.8	29.7	303	518	15.4	185	190	12.4	89	43.8	2.2	358	12.7
Convoy village	366	9.0	31.1	171	471	13.3	144	192	13.2	66	37.9	3.0	352	14.2
Union township	308	4.9	34.1	127	503	16.3	88	183	12.1	35	22.9	51.4	308	13.0
Scott village (pt.)	64	17.2	25.0	22	318	20.5	28	157	12.2	10	10.0	–	300	20.0
Washington township	1 537	7.1	35.9	641	471	15.1	549	180	11.3	326	42.9	4.6	316	21.1
Delphos city (pt.)	960	4.9	35.1	385	462	13.8	367	168	11.4	223	50.7	4.9	317	22.3
Middle Point village	184	9.2	28.3	107	453	15.1	58	193	13.2	38	15.8	10.5	307	14.8
Willshire township	591	6.3	39.9	211	455	16.7	214	178	11.0	86	43.0	11.6	333	19.6
Willshire village	193	9.3	43.5	86	405	18.3	89	170	12.4	23	30.4	–	344	14.6
Wren village	52	3.8	34.6	25	365	20.2	20	161	10.0	15	26.7	–	338	18.6
York township	256	1.2	39.1	113	473	14.9	39	201	15.0	59	28.8	30.5	360	14.6
Elgin village	27	–	25.9	17	368	12.1	10	167	10.0	1	–	–	–	–
Venedocia village (pt.)	31	9.7	61.3	5	425	16.7	19	190	30.5	2	–	–	325	–
Vinton County	3 272	9.3	27.5	690	443	19.2	903	156	13.2	797	35.0	4.8	267	26.7
Brown township	98	6.1	48.0	22	515	21.4	8	125	35.0+	10	50.0	–	325	18.0
Clinton township	526	4.9	33.1	128	420	23.3	202	165	13.0	95	34.7	1.1	257	34.6
Hamden village	270	3.7	34.8	82	412	23.9	125	151	13.4	50	30.0	2.0	285	18.7
Eagle township	143	20.3	4.2	7	550	35.0+	27	188	10.0	46	43.5	–	263	24.6
Elk township	780	9.6	27.1	244	444	21.1	273	168	12.8	289	49.1	5.2	255	25.0
McArthur village	489	8.6	33.7	175	462	20.2	218	171	13.0	134	55.2	4.5	295	25.2
Harrison township	269	13.8	29.0	43	506	11.6	70	133	10.9	39	12.8	23.1	175	35.0+
Jackson township	164	14.6	22.0	13	307	10.0	21	102	29.5	33	21.2	–	207	24.3
Knox township	129	14.7	20.9	8	350	27.5	22	146	10.0	8	–	–	–	–
Madison township	207	8.7	29.5	65	410	20.8	73	170	12.6	61	44.3	3.3	398	35.0+
Zaleski village	99	11.1	36.4	23	363	21.3	48	176	13.7	20	45.0	10.0	295	23.8
Richland township	379	5.3	24.0	82	490	14.9	74	127	14.5	72	30.6	–	269	10.0
Swan township	194	3.6	29.4	26	341	13.0	21	163	14.0	54	20.4	11.1	318	35.0+
Vinton township	125	–	49.6	16	389	10.0	32	125	17.8	37	–	13.5	125	35.0+
Wilkesville township	258	16.7	19.4	36	457	24.5	80	161	14.0	53	13.2	–	306	12.3
Wilkesville village	65	12.3	33.8	18	500	25.0	29	165	17.1	7	–	–	325	17.5
Warren County	29 252	11.0	22.0	18 518	714	19.1	6 529	208	11.8	9 898	42.3	2.8	434	23.7
Clear Creek township	3 953	15.5	16.9	2 823	859	20.5	645	223	11.2	543	30.0	1.5	479	24.4
Five Points CDP	530	13.0	5.8	458	1 462	21.1	65	277	11.0	–	–	–	–	–
Springboro city (pt.)	1 912	20.3	11.6	1 522	861	20.6	221	214	11.0	309	37.5	–	478	24.8
Deerfield township	7 260	13.5	15.6	5 591	852	20.3	1 146	228	11.8	2 138	54.3	3.1	550	21.1
Landen CDP	2 522	16.2	6.6	2 190	976	19.6	212	259	13.1	902	61.5	.6	641	18.5
Loveland Park CDP (pt.)	315	7.3	37.5	187	595	17.5	111	191	11.2	80	26.3	6.3	459	23.0
Mason city (pt.)	3 057	11.8	18.2	2 194	733	20.2	570	216	11.4	1 057	53.4	3.3	455	23.4
Franklin township	6 829	7.4	27.2	4 423	570	16.7	1 954	190	12.3	2 873	41.4	2.3	393	25.2
Carlisle village (pt.)	1 088	5.8	24.8	715	552	15.9	359	196	12.5	421	58.7	1.7	348	27.8
Franklin city	2 454	10.2	30.0	1 590	527	17.4	712	182	12.2	1 617	32.8	2.8	361	25.6
Hamilton township	1 797	12.0	25.3	873	726	19.1	494	229	11.4	289	20.8	6.9	348	21.2
Maineville village	79	7.6	27.8	46	600	19.5	26	194	17.3	75	32.0	2.7	191	26.7
South Lebanon village (pt.)	27	37.0	33.3	10	450	35.0+	9	175	35.0+	13	46.2	–	296	35.0+
Harlan township	918	7.3	20.9	439	598	21.4	193	201	12.3	134	26.1	15.7	522	25.5
Blanchester village (pt.)	–	–	–	–	–	–	–	–	–	–	–	–	–	–
Butlerville village	62	12.9	35.5	37	483	19.5	19	181	16.0	1	–	–	–	–
Pleasant Plain village	37	10.8	13.5	26	590	20.0	7	188	10.0	9	77.8	–	475	22.5
Lebanon city	2 183	8.8	21.7	1 349	614	20.1	587	181	11.1	1 809	48.0	1.2	410	23.5
Loveland city (pt.)	17	–	58.8	7	850	32.5	–	–	–	–	–	–	–	–
Massie township	237	16.5	27.4	123	661	19.5	51	193	13.1	63	15.9	20.6	395	20.6
Harveysburg village	91	4.4	27.5	58	517	21.0	25	208	19.2	45	22.2	28.9	390	21.3
Middletown city (pt.)	13	–	100.0	–	–	–	7	225	22.5	–	–	–	–	–
Salem township	1 007	10.8	29.3	498	671	15.3	256	205	11.5	360	36.9	6.7	394	28.1
Morrow village	238	6.3	27.3	124	514	15.3	70	206	12.4	159	39.0	3.8	385	28.3
Turtle Creek township	1 865	9.5	22.4	877	746	18.5	417	218	11.3	781	29.1	2.4	553	29.5
Mason city (pt.)	11	–	–	11	2 000+	35.0+	–	–	–	–	–	–	–	–
Monroe village (pt.)	13	–	–	–	–	–	6	225	10.0	8	–	–	–	–
Union township	1 254	13.0	28.5	584	533	18.4	295	194	11.8	367	44.4	2.7	384	22.9
Mason city (pt.)	38	42.1	15.8	21	890	24.5	6	175	10.0	–	–	–	–	–
South Lebanon village (pt.)	649	15.7	23.7	244	462	17.8	173	203	13.0	230	44.3	–	395	22.7
Washington township	358	6.4	28.2	164	598	21.4	51	230	12.1	110	30.0	–	277	21.5
Wayne township	1 561	9.2	26.1	767	675	19.3	433	211	12.4	431	32.5	1.2	392	23.2
Corwin village	42	–	57.1	20	383	10.5	20	169	11.8	26	34.6	–	330	30.0
Waynesville village	466	9.2	23.6	267	634	17.2	172	216	11.3	226	37.2	2.2	402	23.2
Washington County	17 614	6.6	30.6	6 758	516	16.8	5 402	158	11.9	6 022	43.9	5.4	300	24.2
Adams township	495	7.9	29.3	106	530	16.3	159	153	13.5	139	43.2	2.9	321	16.0
Lowell village	176	.6	39.2	54	450	20.9	95	164	12.3	67	16.4	6.0	348	19.7
Aurelius township	114	12.3	34.2	38	335	25.0	41	116	13.2	39	35.9	–	325	35.0+
Macksburg village	58	8.6	39.7	23	327	26.9	32	131	13.3	17	17.6	–	325	28.8
Barlow township	618	7.4	30.9	215	505	19.2	175	145	11.8	103	24.3	20.4	311	13.0
Belpre city	1 973	6.8	33.6	889	500	16.7	741	164	13.0	1 019	45.2	1.8	320	24.7
Belpre township	1 301	6.6	17.5	588	567	16.2	257	169	10.9	239	46.9	3.8	325	31.6
Decatur township	319	3.4	22.3	51	611	10.0	51	135	12.7	49	55.1	–	279	19.2
Dunham township	643	9.3	26.4	281	631	21.8	140	162	12.1	89	59.6	–	294	28.2
Fairfield township	314	5.7	38.9	35	448	22.7	51	142	13.1	18	16.7	–	125	35.0+
Fearing township	277	4.7	33.2	83	472	10.5	45	160	15.0	44	22.7	25.0	313	28.4
Devola CDP (pt.)	–	–	–	–	–	–	–	–	–	–	–	–	–	–
Grandview township	482	3.9	36.1	105	408	17.5	199	142	11.2	276	27.9	8.0	210	23.8
Matamoras village	230	7.8	40.0	52	426	21.7	117	153	11.5	167	31.7	8.4	234	30.0
Independence township	145	–	39.3	26	433	26.7	21	168	10.0	39	23.1	–	203	32.5
Lawrence township	275	4.4	29.1	51	550	20.4	48	138	17.8	41	17.1	–	175	32.5

TIPSII [UPF] GPH539 CENSUS90 72583600 05/13/92 1:03 PM MACHINE: C DATA:CENSUS90S*PH5TIPSDA39. 04/29/92 09:58:32 TAPE: NONE FRAME: 364
TSF:CENSUS90*92. 04/29/92 14:11:16 UTF:CENSUS90*93. 04/29/92 14:11:16 META:CENSUS90S*PH5TABLES39. 04/29/92 14:40:02

Table 15. **Homeowner and Renter Characteristics: 1990**—Con.

[Data based on sample and subject to sampling variability, see text. For definitions of terms and meanings of symbols, see text]

State County County Subdivision Place	All owner-occupied housing units			Specified owner-occupied housing units						All renter-occupied housing units				
		Percent with householder moved into unit—		With a mortgage			Not mortgaged				Percent with householder moved into unit—		Specified renter paying cash rent	
	Total	1989 to March 1990	1969 or earlier	Total	Median selected monthly owner costs (dollars)	Median selected monthly owner costs as a percentage of household income in 1989	Total	Median selected monthly owner costs (dollars)	Median selected monthly owner costs as a percentage of household income in 1989	Total	1989 to March 1990	1969 or earlier	Median gross rent (dollars)	Median gross rent as a percentage of household income in 1989
Washington County—Con.														
Liberty township	204	3.9	29.9	26	638	31.0	26	143	10.0	–	–	–	–	–
Ludlow township	69	8.7	–	–	–	–	28	100–	10.0	26	69.2	30.8	275	10.0
Marietta city	3 537	7.4	38.3	1 601	490	16.5	1 569	148	12.5	2 398	49.0	4.6	300	25.1
Marietta township	1 371	7.9	24.9	524	524	18.1	401	173	10.9	329	50.8	4.9	323	22.2
Muskingum township	1 546	4.9	32.1	824	576	15.6	476	177	11.2	360	35.3	6.4	287	21.0
Devola CDP (pt.)	925	3.8	28.1	504	575	14.6	309	182	11.0	97	49.5	9.3	391	17.7
Newport township	561	2.5	24.6	167	477	15.0	179	158	10.0	162	46.9	14.2	266	29.1
Palmer township	148	9.5	16.2	31	373	10.0	8	175	10.0	11	100.0	–	375	35.0+
Salem township	326	7.7	42.3	119	532	25.4	75	142	11.4	86	23.3	–	272	35.0+
Lower Salem village	22	–	36.4	11	279	15.7	11	111	10.0	15	46.7	–	275	33.1
Warren township	1 167	8.2	25.2	491	513	17.1	263	162	10.6	186	44.1	2.7	338	18.6
Waterford township	1 081	6.5	32.4	351	477	16.3	379	162	11.2	258	33.7	15.1	259	22.6
Beverly village	433	5.8	28.6	143	479	18.7	179	154	11.2	151	39.7	2.0	252	22.5
Watertown township	447	5.6	31.8	80	436	14.5	54	209	13.5	46	17.4	15.2	240	16.2
Wesley township	201	5.5	11.4	76	442	16.2	16	125	10.0	65	18.5	16.9	262	21.1
Wayne County	25 350	8.4	26.7	11 129	607	18.9	7 228	206	11.6	10 269	38.3	3.6	367	23.4
Baughman township	1 050	9.0	33.4	396	546	19.3	316	215	11.4	463	33.0	6.7	349	23.7
Marshallville village (pt.)	160	10.6	23.8	80	513	18.2	48	200	13.0	58	34.5	10.3	363	21.4
Orrville city (pt.)	231	16.9	26.8	113	483	20.3	105	234	11.2	262	27.9	9.5	336	24.6
Canaan township	1 123	6.0	29.4	469	565	20.3	254	218	12.1	315	42.2	1.6	383	24.3
Burbank village (pt.)	50	4.0	46.0	14	486	14.0	24	173	10.9	27	37.0	–	385	25.0
Creston village	521	9.2	26.3	230	571	18.1	138	210	12.8	160	46.3	1.9	350	25.5
Chester township	718	5.6	20.6	268	600	16.5	123	216	10.4	164	11.6	7.3	320	19.1
Chippewa township	2 725	6.9	23.2	1 263	669	20.4	662	231	11.7	617	41.0	5.2	397	25.7
Doylestown village	635	7.7	39.5	318	583	18.7	259	225	12.5	378	37.3	5.3	403	28.1
Marshallville village (pt.)	39	7.7	30.8	23	539	32.9	14	200	14.0	5	60.0	–	475	27.5
Rittman city (pt.)	–	–	–	–	–	–	–	–	–	8	–	–	275	32.5
Clinton township	831	8.1	28.8	319	528	20.3	250	203	12.1	260	35.8	3.1	320	23.9
Shreve village	445	6.5	33.7	212	494	19.1	163	193	12.3	171	42.7	3.5	323	24.5
Congress township	1 104	7.9	18.8	448	558	18.1	215	180	14.0	280	27.1	1.1	365	25.7
Burbank village (pt.)	24	8.3	29.2	9	490	18.0	12	180	10.0	6	–	–	325	10.0
Congress village	45	8.9	20.0	22	425	18.3	8	133	16.0	8	100.0	–	267	35.0+
West Salem village	404	11.9	20.0	170	478	17.5	87	186	12.8	142	37.3	1.4	333	22.8
East Union township	1 415	12.4	24.7	530	583	17.5	273	190	11.9	406	37.2	5.9	363	21.3
Apple Creek village	224	6.7	34.4	103	541	15.1	85	185	13.5	89	29.2	–	397	18.9
Franklin township	739	5.8	33.2	321	569	15.1	208	184	10.6	161	32.9	4.3	326	12.9
Green township	2 804	8.2	32.3	1 400	592	18.6	898	196	10.7	1 360	43.2	1.5	379	24.5
Orrville city (pt.)	1 529	9.9	33.4	784	585	19.2	566	193	10.4	905	44.8	.8	377	25.7
Smithville village	342	6.1	34.5	165	555	16.8	140	190	10.9	178	27.0	2.2	384	19.5
Milton township	2 303	8.5	29.6	1 201	576	18.3	743	214	12.7	872	46.7	4.2	369	23.3
Rittman city (pt.)	1 520	8.6	31.3	851	556	19.9	560	216	13.3	690	46.8	2.6	375	24.0
Norton city (pt.)	9	–	–	–	–	–	–	–	–	–	–	–	–	–
Paint township	474	5.9	26.8	129	555	22.8	110	164	11.6	141	20.6	9.9	334	16.0
Mount Eaton village	62	8.1	32.3	28	392	21.2	22	172	12.2	33	48.5	–	341	22.5
Plain township	704	5.1	27.0	241	584	16.2	186	179	10.4	164	39.6	–	346	23.3
Salt Creek township	572	5.2	30.2	151	555	17.2	144	134	11.9	136	28.7	9.6	287	18.0
Fredericksburg village	133	6.0	37.6	60	542	13.6	54	153	12.3	56	37.5	–	330	21.1
Sugar Creek township	1 467	8.8	30.6	503	637	20.3	476	196	10.5	380	28.2	6.8	380	17.9
Dalton village	365	5.8	31.8	182	582	18.5	148	197	10.6	147	28.6	1.4	387	23.2
Wayne township	1 100	13.5	15.6	423	749	20.0	185	207	11.3	258	20.2	4.7	409	28.3
Wooster city	4 943	9.9	25.6	2 484	639	18.8	1 783	218	12.1	3 656	40.1	3.1	363	23.6
Wooster township	1 269	7.2	24.2	583	669	18.7	402	196	11.0	636	38.4	1.4	359	22.7
Williams County	10 637	8.0	28.0	4 591	529	16.2	3 077	183	11.8	3 170	40.0	3.9	327	22.5
Brady township	725	10.5	27.9	292	558	16.5	251	204	12.7	238	47.9	1.7	346	21.5
West Unity village	472	7.6	27.8	219	548	17.2	178	196	12.8	179	50.3	–	339	23.6
Bridgewater township	377	2.9	18.6	137	476	12.7	60	172	11.1	42	23.8	21.4	325	22.1
Bryan city	2 161	8.6	22.2	1 132	536	16.5	785	173	11.5	1 246	40.9	2.4	336	24.3
Center township	926	11.2	25.6	465	711	18.0	174	196	10.7	96	33.3	7.3	361	32.8
Florence township	577	5.4	26.3	238	454	14.8	167	198	11.8	127	15.0	1.6	312	15.2
Blakeslee village	40	–	40.0	12	400	17.1	18	188	10.0	6	16.7	–	300	20.0
Edon village	279	11.1	26.2	134	467	16.7	117	195	12.7	57	21.1	1.8	323	13.1
Jefferson township	579	9.2	26.9	202	624	16.3	128	214	12.5	57	70.2	–	401	13.4
Montpelier village (pt.)	–	–	–	–	–	–	–	–	–	–	–	–	–	–
Madison township	649	6.9	32.5	229	453	14.4	213	169	11.0	170	37.6	5.9	327	16.0
Pioneer village	354	11.0	25.1	165	465	15.7	120	154	11.9	125	43.2	2.4	323	16.8
Mill Creek township	270	5.2	50.4	74	543	16.4	85	184	12.1	46	37.0	8.7	400	18.7
Alvordton village	83	16.9	43.4	25	442	14.7	49	184	14.4	16	81.3	–	325	15.6
Northwest township	365	1.9	18.6	92	491	14.2	72	147	12.6	44	59.1	–	290	23.4
Pulaski township	847	10.2	27.0	341	579	18.9	156	210	12.0	196	32.1	5.6	330	16.1
St. Joseph township	835	4.9	29.1	328	476	15.4	282	167	12.6	201	26.9	10.0	319	23.8
Edgerton village	541	4.6	29.6	245	467	14.9	225	161	12.4	159	34.0	3.8	310	25.6
Springfield township	778	6.8	33.8	349	531	19.7	176	205	11.7	161	25.5	3.7	324	22.1
Stryker village	427	9.8	28.3	233	496	18.6	129	199	11.4	116	30.2	5.2	314	21.8
Superior township	1 548	9.7	34.2	712	458	14.5	528	180	11.9	546	50.9	3.8	288	22.0
Montpelier village (pt.)	1 179	10.9	29.4	633	454	14.1	449	178	12.3	493	52.3	3.7	287	22.7
Wood County	27 752	9.1	26.4	13 811	685	17.7	7 294	229	12.2	11 925	48.3	1.8	395	25.3
Bloom township	723	4.6	42.9	365	461	13.7	233	179	12.5	126	38.9	15.1	367	16.3
Bairdstown village	47	–	66.0	9	438	26.3	26	194	13.0	5	–	–	325	35.0+
Bloomdale village	194	6.2	43.3	97	427	12.9	78	192	12.8	26	61.5	–	413	12.8
Cygnet village	167	3.6	37.1	84	535	15.3	71	149	13.7	38	42.1	5.3	367	21.9
Jerry City village (pt.)	69	7.2	14.5	47	419	14.2	20	200	12.5	4	50.0	–	400	10.0
Bowling Green city	3 585	10.8	22.1	1 983	722	17.7	1 003	221	11.6	4 917	63.9	.7	393	33.8
Center township	284	2.1	42.6	121	728	16.8	51	290	10.0	70	14.3	–	466	25.9
Fostoria city (pt.)	329	10.3	16.4	65	580	14.4	79	188	10.0	187	51.3	–	323	19.2
Freedom township	732	7.8	43.2	321	614	16.5	251	206	12.2	180	31.7	3.3	395	22.7
Pemberville village	382	9.2	40.1	165	536	15.6	187	186	11.9	106	33.0	5.7	388	23.0
Grand Rapids township	399	8.3	23.8	178	606	17.8	82	236	12.8	136	40.4	8.1	409	19.2
Grand Rapids village	245	9.4	22.4	112	567	13.8	64	232	13.9	95	50.5	2.1	417	17.3
Henry township	956	8.8	40.2	513	495	18.5	312	190	12.3	370	37.0	4.9	290	24.4
North Baltimore village	789	10.6	40.2	451	486	17.6	279	187	12.3	332	37.0	3.6	280	23.9

TIPSII [UPF] GPH539 CENSUS90 72583600 05/13/92 1:03 PM MACHINE: C DATA:CENSUS90S*PH5TIPSDA39. 04/29/92 09:58:32 TAPE: NONE FRAME: 365
TSF:CENSUS90*92. 04/29/92 14:11:16 UTF:CENSUS90*93. 04/29/92 14:11:16 META:CENSUS90S*PH5TABLES39. 04/29/92 14:40:02

Table 15. **Homeowner and Renter Characteristics: 1990**—Con.

[Data based on sample and subject to sampling variability, see text. For definitions of terms and meanings of symbols, see text]

State County County Subdivision Place	All owner-occupied housing units			Specified owner-occupied housing units						All renter-occupied housing units				
		Percent with householder moved into unit—		With a mortgage			Not mortgaged				Percent with householder moved into unit—		Specified renter paying cash rent	
	Total	1989 to March 1990	1969 or earlier	Total	Median selected monthly owner costs (dollars)	Median selected monthly owner costs as a percentage of household income in 1989	Total	Median selected monthly owner costs (dollars)	Median selected monthly owner costs as a percentage of household income in 1989	Total	1989 to March 1990	1969 or earlier	Median gross rent (dollars)	Median gross rent as a percentage of household income in 1989
Wood County—Con.														
Jackson township	225	1.3	36.9	92	460	15.3	67	193	12.4	38	13.2	–	284	35.0+
Hoytville village	75	4.0	33.3	26	431	13.0	34	150	12.1	21	–	–	284	35.0+
Lake township	3 025	7.6	28.4	1 299	621	15.0	884	247	12.3	950	44.9	1.2	406	21.9
Millbury village	288	11.5	27.4	173	719	16.9	91	232	12.6	75	40.0	–	508	21.8
Walbridge village	760	3.4	42.8	370	556	14.8	349	233	12.9	319	49.8	–	403	25.2
Liberty township	570	10.4	26.1	249	474	17.0	96	172	12.6	96	30.2	–	360	12.0
Portage village (pt.)	32	–	18.8	19	495	15.8	6	163	31.3	9	44.4	–	313	10.0
Middleton township	704	4.0	35.1	315	722	17.7	248	243	12.4	181	30.9	7.7	359	16.0
Haskins village	160	5.6	45.0	65	534	13.3	83	192	11.3	35	37.1	–	306	23.5
Milton township	348	6.9	32.8	130	563	14.0	112	239	11.3	60	16.7	3.3	372	14.7
Custar village	60	3.3	38.3	22	500	14.7	28	217	11.8	7	28.6	–	363	35.0+
Milton Center village	50	20.0	28.0	21	506	19.1	19	181	12.7	12	16.7	16.7	325	25.0
Weston village (pt.)	27	–	29.6	14	517	21.3	10	242	10.0	13	15.4	–	463	11.8
Montgomery township	1 244	5.0	30.1	649	498	15.0	334	201	11.9	318	39.0	5.3	339	22.7
Bradner village	308	1.6	32.1	163	461	16.3	110	185	12.9	90	27.8	5.6	316	26.8
Risingsun village	161	8.1	47.8	80	442	14.0	68	189	11.6	71	47.9	5.6	380	21.3
Wayne village	243	7.8	39.1	133	471	14.9	86	218	12.4	58	36.2	3.4	300	25.0
Northwood city	1 679	4.4	21.9	956	668	17.4	412	203	12.5	260	27.3	2.7	420	19.5
Perry township	556	5.6	35.4	243	627	14.6	161	198	11.4	130	32.3	–	170	24.6
West Millgrove village	46	–	37.0	17	294	11.3	20	183	10.0	16	18.8	–	367	23.3
Perrysburg city	3 435	10.8	22.2	2 289	898	20.3	957	266	12.5	1 383	37.6	1.2	447	22.6
Perrysburg township	3 668	12.6	13.9	1 570	912	19.6	522	316	12.0	1 115	38.2	.9	479	23.2
Plain township	579	5.9	24.5	297	703	20.5	101	239	10.0	103	43.7	4.9	398	28.8
Portage township	441	4.3	23.6	201	540	17.2	91	206	13.8	100	30.0	7.0	314	17.9
Jerry City village (pt.)	69	10.1	20.3	32	400	13.3	19	175	12.7	17	35.3	–	267	26.7
Portage village (pt.)	89	5.6	36.0	51	550	17.6	32	183	12.3	39	30.8	–	331	16.3
Rossford city	1 694	10.0	41.0	905	625	16.6	731	225	13.4	664	41.9	2.3	369	19.1
Troy township	1 166	14.7	25.4	417	663	20.2	281	223	14.3	241	20.3	5.0	360	17.3
Luckey village	277	11.2	28.2	146	581	19.7	113	220	12.2	51	35.3	9.8	359	18.3
Washington township	444	12.8	20.5	280	747	19.4	89	249	11.6	81	21.0	11.1	450	21.0
Tontogany village	107	10.3	38.3	60	462	20.3	45	188	13.6	31	35.5	16.1	292	18.8
Webster township	313	5.8	32.6	117	650	22.2	63	284	10.0	45	46.7	–	320	13.6
Weston township	653	10.7	26.3	256	556	17.0	134	195	12.3	174	40.2	2.9	354	22.8
Weston village (pt.)	427	11.5	19.2	176	527	16.6	92	191	13.1	146	40.4	3.4	336	23.8
Wyandot County	6 184	6.0	35.9	2 460	492	16.7	2 020	173	11.8	1 984	32.9	6.5	293	20.6
Antrim township	425	8.2	37.6	117	385	16.7	147	171	11.2	81	24.7	25.9	299	21.0
Nevada village (pt.)	170	7.1	32.9	82	369	15.2	60	165	10.0	20	80.0	–	289	23.3
Crane township	1 849	5.5	36.6	832	530	19.1	658	185	11.8	920	38.7	3.8	294	22.2
Upper Sandusky city	1 549	5.4	35.0	749	534	19.3	577	182	11.8	847	39.8	4.1	292	22.4
Crawford township	1 334	9.1	28.6	593	484	15.8	453	158	11.7	437	24.9	5.5	273	16.8
Carey village	1 016	9.6	27.3	471	478	16.2	403	156	11.7	366	26.8	6.6	273	16.7
Eden township	299	.7	49.2	99	456	14.3	74	148	10.4	75	53.3	1.3	305	21.9
Nevada village (pt.)	88	2.3	45.5	36	438	12.4	35	160	10.9	35	34.3	–	230	20.7
Jackson township	161	–	32.3	41	430	13.2	40	169	11.8	42	57.1	26.2	227	17.6
Kirby village (pt.)	24	–	37.5	10	400	14.3	8	100–	23.3	10	70.0	–	192	23.3
Marseilles township	160	6.9	39.4	64	572	16.4	34	193	13.1	29	24.1	55.2	371	13.2
Marseilles village	47	6.4	53.2	21	383	20.5	23	182	13.5	7	100.0	–	456	20.6
Mifflin township	189	5.3	57.7	51	532	18.9	38	193	17.3	38	28.9	–	319	28.1
Kirby village (pt.)	26	11.5	61.5	7	413	10.0	14	156	26.3	–	–	–	–	–
Pitt township	267	3.0	24.0	141	491	20.2	85	154	10.6	46	37.0	10.9	363	20.0
Harpster village	71	2.8	40.8	32	417	16.8	35	136	11.7	17	29.4	23.5	350	23.3
Richland township	265	4.2	38.1	81	421	13.5	97	155	11.5	75	29.3	9.3	270	23.8
Wharton village	110	4.5	39.1	47	393	15.2	50	138	11.4	30	26.7	–	236	23.0
Ridge township	146	4.1	45.2	33	536	12.2	54	202	11.5	23	30.4	–	425	35.0+
Salem township	275	7.6	48.0	92	481	20.8	56	195	15.3	36	8.3	–	364	10.0
Sycamore township	490	6.3	35.9	205	458	13.8	190	173	12.5	105	27.6	7.6	326	22.0
Sycamore village	281	7.8	43.4	118	421	13.0	128	169	11.6	83	34.9	9.6	316	25.4
Tymochtee township	324	3.4	29.0	111	542	14.6	94	135	12.7	77	10.4	–	248	12.1

TIPSII [UPF] GPH539 CENSUS90 72583600 05/13/92 1:03 PM MACHINE: C DATA:CENSUS90S*PH5TIPSDA39. 04/29/92 09:58:32 TAPE: NONE FRAME: 366
TSF:CENSUS90*92. 04/29/92 14:11:16 UTF:CENSUS90*93. 04/29/92 14:11:16 META:CENSUS90S*PH5TABLES39. 04/29/92 14:40:02

Table 16. **Homeowner and Renter Characteristics: 1990**

[Data based on sample and subject to sampling variability, see text. For definitions of terms and meanings of symbols, see text]

State County Place and [In Selected States] County Subdivision	All owner-occupied housing units			Specified owner-occupied housing units						All renter-occupied housing units				
		Percent with householder moved into unit—		With a mortgage			Not mortgaged				Percent with householder moved into unit—		Specified renter paying cash rent	
	Total	1989 to March 1990	1969 or earlier	Total	Median selected monthly owner costs (dollars)	Median selected monthly owner costs as a percentage of household income in 1989	Total	Median selected monthly owner costs (dollars)	Median selected monthly owner costs as a percentage of household income in 1989	Total	1989 to March 1990	1969 or earlier	Median gross rent (dollars)	Median gross rent as a percentage of household income in 1989
The State	**2 758 131**	**8.0**	**31.2**	**1 435 245**	**625**	**18.2**	**841 498**	**205**	**12.5**	**1 329 415**	**38.8**	**3.4**	**379**	**25.3**
COUNTY														
Adams County	6 725	8.9	24.0	1 599	397	19.9	1 733	159	13.3	2 467	38.3	4.7	275	33.3
Allen County	28 246	7.6	32.5	13 520	528	15.7	9 518	180	11.9	11 162	37.7	3.1	346	24.8
Ashland County	12 660	7.7	28.0	5 280	548	16.6	3 637	191	12.0	4 441	39.3	3.1	337	23.7
Ashtabula County	26 429	8.2	35.1	10 716	521	17.5	8 629	194	12.9	10 331	38.6	2.5	335	26.4
Athens County	12 478	9.6	27.8	3 903	541	18.2	3 596	173	12.6	7 661	55.7	2.8	355	35.0+
Auglaize County	12 283	7.6	30.5	5 440	545	16.2	3 951	178	11.7	3 693	45.1	3.4	347	21.1
Belmont County	20 774	5.2	42.2	6 159	483	17.8	9 911	177	12.3	7 387	33.2	8.2	285	26.9
Brown County	9 404	9.7	22.7	3 050	530	18.0	2 129	179	13.3	2 975	36.5	4.1	303	23.9
Butler County	72 365	11.0	23.8	43 860	696	18.9	17 982	206	12.3	32 170	47.0	2.2	415	25.8
Carroll County	7 585	5.7	29.6	2 477	518	18.0	1 993	167	11.7	2 082	31.7	4.6	288	19.8
Champaign County	9 795	9.6	28.6	4 752	534	15.7	2 182	193	12.5	3 458	37.5	4.1	348	20.9
Clark County	38 168	8.5	30.0	20 654	552	16.9	11 632	196	12.6	17 030	38.9	3.7	361	26.3
Clermont County	38 028	10.7	20.6	21 364	706	20.0	7 293	218	12.4	14 698	44.6	1.8	407	24.2
Clinton County	8 823	7.4	28.2	3 938	537	16.9	2 495	198	12.6	4 215	32.5	4.0	350	24.9
Columbiana County	30 574	6.1	35.2	11 905	485	18.0	11 254	183	12.5	10 201	34.3	3.9	306	26.4
Coshocton County	10 171	7.7	30.3	3 407	486	15.7	3 236	168	11.8	3 262	36.4	4.1	292	24.9
Crawford County	13 079	6.6	34.7	5 940	473	15.7	4 462	179	12.2	5 304	36.7	5.2	303	24.0
Cuyahoga County	348 985	6.8	36.4	186 548	688	19.5	116 579	236	13.0	214 258	32.6	4.9	397	26.7
Darke County	14 865	7.8	28.4	6 277	493	15.7	4 562	175	11.9	4 594	33.1	6.2	327	22.4
Defiance County	11 028	8.4	30.0	4 945	579	16.4	3 175	216	11.8	3 042	40.6	5.0	364	23.2
Delaware County	18 050	10.5	17.5	10 767	830	21.0	3 382	234	12.6	5 066	45.2	2.4	426	23.6
Erie County	20 633	8.1	32.5	10 198	619	17.1	6 985	215	12.4	8 299	35.5	3.6	361	23.6
Fairfield County	27 493	8.7	25.6	15 282	657	18.8	7 530	178	12.2	9 320	42.3	2.8	375	23.5
Fayette County	6 634	8.8	29.6	2 979	475	17.4	2 234	180	12.6	3 587	32.9	4.6	316	25.5
Franklin County	207 781	9.5	25.1	140 761	706	19.7	48 028	213	12.2	170 942	46.1	2.0	430	24.7
Fulton County	10 601	8.1	30.3	4 641	603	17.0	2 846	225	12.3	2 903	34.6	5.1	387	22.3
Gallia County	8 385	8.5	25.6	2 285	558	19.6	2 238	174	13.5	2 982	36.4	4.6	307	32.4
Geauga County	23 098	8.3	23.3	13 233	856	20.4	4 816	276	12.5	3 808	35.5	4.1	453	23.1
Greene County	33 566	9.1	26.8	21 713	688	18.5	8 328	219	11.7	14 785	46.1	1.4	434	25.4
Guernsey County	10 870	7.0	30.8	3 960	462	18.0	3 299	163	12.6	4 024	41.0	3.0	279	26.9
Hamilton County	197 556	8.0	31.5	117 398	695	18.6	55 051	226	12.3	141 325	37.7	3.8	355	24.9
Hancock County	18 274	9.4	27.1	9 116	594	16.5	5 210	193	11.7	6 368	42.7	2.7	366	22.6
Hardin County	8 068	6.5	36.9	2 933	471	15.6	2 648	178	12.6	3 182	38.4	6.2	289	25.5
Harrison County	4 628	6.2	36.1	1 155	441	19.2	1 796	174	12.3	1 483	30.6	6.7	277	28.7
Henry County	8 156	6.7	33.1	3 199	572	16.1	2 711	200	12.8	2 245	37.7	4.1	336	19.8
Highland County	9 649	9.3	25.4	3 460	471	19.9	2 426	171	13.3	3 581	37.5	3.1	306	26.1
Hocking County	7 087	7.7	27.9	2 441	480	16.7	1 965	166	12.6	2 264	41.1	4.3	311	27.0
Holmes County	7 191	6.8	25.6	1 976	548	18.9	1 836	167	11.7	2 124	33.6	8.4	297	18.9
Huron County	14 499	7.5	30.5	6 364	559	16.8	4 206	202	11.9	5 740	39.9	3.1	362	23.4
Jackson County	8 261	7.0	32.7	2 632	503	20.4	2 827	158	13.6	2 999	42.1	4.1	283	30.3
Jefferson County	23 029	5.5	45.4	8 031	490	15.8	10 850	178	12.6	8 282	33.6	6.6	289	26.6
Knox County	12 440	8.6	29.2	4 996	525	19.0	3 818	180	12.5	4 790	42.8	3.5	321	24.0
Lake County	60 931	8.6	29.1	37 100	695	18.6	17 281	236	12.4	19 490	36.9	2.2	475	24.1
Lawrence County	16 528	7.2	33.0	5 778	483	17.0	6 206	170	12.7	6 371	42.0	3.9	299	31.3
Licking County	34 019	8.9	26.4	17 156	606	17.9	9 428	180	11.8	13 235	40.7	2.8	357	25.6
Logan County	11 689	8.7	26.9	5 255	532	16.1	3 188	182	12.6	4 263	43.2	3.0	339	23.1
Lorain County	69 048	8.0	32.6	39 129	638	18.5	20 980	216	12.3	27 016	36.9	2.7	378	24.6
Lucas County	115 377	8.4	32.9	61 909	623	17.4	40 484	229	13.6	62 123	40.0	2.7	390	26.3
Madison County	8 422	8.1	28.4	4 090	604	19.3	2 190	207	12.5	3 568	39.0	5.5	377	22.2
Mahoning County	72 515	6.3	42.0	33 930	546	18.6	30 190	209	13.4	28 621	35.0	4.3	342	27.9
Marion County	16 651	7.3	31.0	8 319	496	16.1	5 440	190	12.4	6 833	42.8	2.4	343	24.7
Medina County	33 129	8.5	21.4	20 913	742	20.2	7 015	224	12.2	8 663	33.5	2.0	441	24.3
Meigs County	6 814	7.3	34.7	1 410	468	20.1	2 079	154	13.8	1 848	37.7	5.1	264	33.6
Mercer County	10 694	7.4	32.3	4 220	537	17.8	3 555	179	11.5	2 704	31.7	5.5	324	21.8
Miami County	25 134	8.0	30.0	14 013	569	16.4	7 291	184	12.1	9 425	35.8	3.7	382	23.5
Monroe County	4 598	4.5	38.2	979	455	15.6	1 562	160	12.8	1 156	28.8	11.3	274	27.9
Montgomery County	142 428	8.1	29.5	88 012	621	17.7	40 809	216	12.6	83 764	40.5	2.8	403	25.1
Morgan County	3 990	7.6	29.7	1 075	440	15.5	994	156	12.3	1 180	35.2	4.2	262	27.9
Morrow County	7 820	8.3	23.3	2 953	522	18.3	1 398	205	12.8	1 836	30.7	4.4	336	22.8
Muskingum County	22 456	6.9	30.6	9 157	494	16.8	7 647	171	12.2	8 297	41.9	2.9	301	26.1
Noble County	3 309	5.4	34.4	833	459	18.2	920	163	12.4	828	34.1	5.6	290	24.5
Ottawa County	11 884	6.0	31.1	5 121	611	16.8	3 772	212	12.5	3 286	34.1	2.9	379	22.8
Paulding County	6 037	8.1	29.4	2 423	475	15.1	1 762	185	12.3	1 215	38.0	5.0	295	20.2
Perry County	8 792	5.9	30.9	2 878	459	17.9	2 757	163	12.7	2 472	36.0	4.2	290	25.7
Pickaway County	11 181	8.4	25.6	4 819	588	17.4	2 894	185	11.9	4 421	36.4	4.2	357	23.4
Pike County	6 113	9.8	25.4	1 703	501	17.5	1 543	165	12.9	2 692	40.9	3.8	297	30.9
Portage County	34 505	8.4	26.4	17 084	662	19.1	8 368	223	12.1	14 724	44.2	2.4	407	27.7
Preble County	11 068	8.8	26.5	5 196	513	18.2	2 898	194	12.6	3 279	34.9	5.3	329	21.6
Putnam County	9 346	7.1	32.8	3 786	549	15.6	2 909	192	11.9	1 736	32.9	7.5	326	18.5
Richland County	33 687	8.8	31.0	16 227	537	16.5	11 013	194	12.3	13 886	37.8	2.5	343	24.0
Ross County	17 154	8.9	29.4	6 192	555	17.7	5 377	187	12.7	7 171	37.3	4.9	317	25.5
Sandusky County	16 730	7.0	35.0	7 544	560	16.2	5 477	200	12.3	5 734	40.0	3.7	365	23.1
Scioto County	20 774	7.7	33.6	7 067	458	17.8	8 023	165	13.1	9 012	40.1	3.3	281	30.1
Seneca County	15 735	6.7	36.0	6 353	496	16.3	5 721	178	11.8	5 542	35.2	5.1	322	22.9
Shelby County	11 608	9.5	28.7	5 357	554	16.6	3 430	187	11.8	4 018	37.9	4.3	369	22.6
Stark County	97 872	6.8	35.2	50 246	557	16.9	36 153	182	12.1	41 701	35.7	2.8	356	24.5
Summit County	137 444	7.9	34.4	77 569	632	18.8	46 944	216	12.7	62 554	38.2	3.2	394	26.5
Trumbull County	62 899	6.6	38.0	29 011	557	16.6	22 720	204	12.3	23 157	34.0	4.0	346	24.4
Tuscarawas County	23 990	6.3	34.3	9 490	510	17.9	8 709	171	12.0	7 981	36.1	4.4	311	24.7
Union County	8 208	9.2	26.0	3 870	657	18.4	1 809	208	12.8	2 829	40.0	3.0	395	23.6
Van Wert County	9 077	7.4	34.0	3 867	495	15.8	3 130	177	11.6	2 189	37.0	5.4	325	21.1
Vinton County	3 272	9.3	27.5	690	443	19.2	903	156	13.2	797	35.0	4.8	267	26.7
Warren County	29 252	11.0	22.0	18 518	714	19.1	6 529	208	11.8	9 898	42.3	2.8	434	23.7
Washington County	17 614	6.6	30.6	6 758	516	16.8	5 402	158	11.9	6 022	43.9	5.4	300	24.2
Wayne County	25 350	8.4	26.7	11 129	607	18.9	7 228	206	11.6	10 269	38.3	3.6	367	23.4
Williams County	10 637	8.0	28.0	4 591	529	16.2	3 077	183	11.8	3 170	40.0	3.9	327	22.5
Wood County	27 752	9.1	26.4	13 811	685	17.7	7 294	229	12.2	11 925	48.3	1.8	395	25.3
Wyandot County	6 184	6.0	35.9	2 460	492	16.7	2 020	173	11.8	1 984	32.9	6.5	293	20.6

TIPSII [UPF] GPH539 CENSUS90 72583600 05/13/92 1:03 PM MACHINE: C DATA:CENSUS90S*PH5TIPSDA39. 04/29/92 09:58:32 TAPE: NONE FRAME: 367
TSF:CENSUS90*92. 04/29/92 14:11:16 UTF:CENSUS90*93. 04/29/92 14:11:16 META:CENSUS90S*PH5TABLES39. 04/29/92 14:40:02

Table 16. **Homeowner and Renter Characteristics: 1990**—Con.

[Data based on sample and subject to sampling variability, see text. For definitions of terms and meanings of symbols, see text]

State County Place and [In Selected States] County Subdivision	All owner-occupied housing units			Specified owner-occupied housing units						All renter-occupied housing units				
		Percent with householder moved into unit—		With a mortgage			Not mortgaged				Percent with householder moved into unit—		Specified renter paying cash rent	
	Total	1989 to March 1990	1969 or earlier	Total	Median selected monthly owner costs (dollars)	Median selected monthly owner costs as a percentage of household income in 1989	Total	Median selected monthly owner costs (dollars)	Median selected monthly owner costs as a percentage of household income in 1989	Total	1989 to March 1990	1969 or earlier	Median gross rent (dollars)	Median gross rent as a percentage of household income in 1989
PLACE AND COUNTY SUBDIVISION														
Aberdeen village, Brown County	318	9.7	15.7	110	541	20.2	86	177	13.4	227	38.8	–	285	26.3
Ada village, Hardin County	910	5.6	34.6	383	471	15.4	321	183	12.3	804	44.8	2.7	298	32.5
Adamsville village, Muskingum County	45	4.4	37.8	11	363	22.5	29	182	13.8	3	–	–	275	35.0+
Addyston village, Hamilton County	231	6.1	41.1	132	368	20.3	86	168	11.0	181	37.6	1.7	335	23.6
Adelphi village, Ross County	119	1.7	42.0	34	391	15.5	44	158	13.8	43	27.9	11.6	358	23.3
Adena village	264	1.5	51.1	62	407	17.2	168	171	12.6	78	29.5	25.6	310	25.3
Harrison County	52	3.8	34.6	11	575	15.7	31	170	12.4	5	40.0	60.0	325	35.0+
Jefferson County	212	.9	55.2	51	389	17.6	137	171	12.7	73	28.8	23.3	308	24.2
Akron city, Summit County	52 823	7.2	39.7	27 946	529	19.8	21 557	208	13.1	37 100	38.8	2.9	360	28.4
Albany village, Athens County	231	9.5	21.2	110	496	22.1	80	175	12.9	62	41.9	–	405	21.9
Alexandria village, Licking County	154	5.2	50.0	65	593	17.1	73	171	11.2	32	6.3	25.0	290	21.0
Alger village, Hardin County	239	11.3	42.3	106	385	16.8	115	163	13.9	80	38.8	3.8	290	35.0+
Alliance city	5 285	6.5	42.4	2 477	469	18.2	2 508	184	13.5	3 646	39.1	2.1	314	27.5
Mahoning County	11	–	–	7	350	10.0	4	275	27.5	20	20.0	–	283	23.8
Stark County	5 274	6.5	42.5	2 470	470	18.3	2 504	184	13.5	3 626	39.2	2.1	315	27.5
Alvordton village, Williams County	83	16.9	43.4	25	442	14.7	49	184	14.4	16	81.3	–	325	15.6
Amanda village, Fairfield County	201	12.4	36.8	91	447	17.5	85	163	11.5	68	41.2	4.4	377	22.1
Amberley village, Hamilton County	1 206	8.5	35.1	693	1 110	19.5	426	400+	11.2	29	27.6	–	705	25.3
Amelia village, Clermont County	269	11.5	24.9	159	660	20.3	72	206	12.0	431	44.5	.9	430	23.0
Amesville village, Athens County	71	4.2	46.5	17	515	22.5	43	169	13.9	24	25.0	–	343	25.0
Amherst city, Lorain County	3 150	8.2	36.9	1 723	647	16.6	1 122	209	10.8	627	28.7	7.3	372	20.3
Amsterdam village, Jefferson County	181	3.9	60.2	47	344	15.2	111	147	12.5	81	30.9	6.2	268	35.0+
Andover village, Ashtabula County	255	7.5	28.2	140	553	17.9	83	199	14.1	170	38.2	2.4	306	30.8
Anna village, Shelby County	310	9.4	29.7	183	545	18.1	115	205	13.1	68	41.2	–	433	19.4
Ansonia village, Darke County	359	7.8	25.1	185	427	15.6	128	175	13.8	124	28.2	6.5	330	22.9
Antioch village, Monroe County	26	–	53.8	6	275	10.0	18	145	11.3	4	–	–	–	–
Antwerp village, Paulding County	510	8.8	31.6	195	468	15.1	194	184	12.8	136	36.8	2.9	316	17.0
Apple Creek village, Wayne County	224	6.7	34.4	103	541	15.1	85	185	13.5	89	29.2	–	397	18.9
Aquilla village, Geauga County	100	5.0	27.0	72	527	21.1	27	215	12.3	34	76.5	–	473	24.4
Arcadia village, Hancock County	170	4.7	31.8	99	462	13.0	58	152	11.4	33	36.4	–	350	13.0
Arcanum village, Darke County	578	11.1	32.2	240	546	17.8	287	169	11.3	219	41.6	1.8	351	18.2
Archbold village, Fulton County	947	7.0	27.6	440	685	21.6	391	229	11.6	341	34.9	1.8	375	18.6
Arlington village, Hancock County	362	6.6	34.3	176	528	15.7	153	170	11.6	104	24.0	–	286	23.9
Arlington Heights village, Hamilton County	233	7.7	38.2	107	498	18.8	76	188	11.7	239	28.0	4.2	311	27.8
Ashland city, Ashland County	4 904	8.5	27.3	2 366	536	16.7	1 788	192	12.4	2 728	42.9	2.3	341	24.7
Ashley village, Delaware County	303	4.3	26.7	141	551	22.0	91	218	14.7	98	45.9	3.1	342	35.0+
Ashtabula city, Ashtabula County	4 943	7.7	40.6	2 119	470	15.6	2 038	191	13.7	3 567	36.2	1.6	303	27.9
Ashville village, Pickaway County	507	8.3	30.0	282	571	15.9	176	185	12.0	343	48.7	1.5	335	22.0
Athalia village, Lawrence County	109	6.4	38.5	21	407	17.5	50	139	12.8	28	17.9	10.7	196	35.0+
Athens city, Athens County	1 973	8.9	33.6	975	643	18.2	759	197	11.2	3 820	66.6	.5	383	35.0+
Attica village, Seneca County	263	4.9	46.0	107	499	17.3	124	206	12.0	90	28.9	6.7	328	20.0
Aurora city, Portage County	2 882	9.6	18.5	1 954	937	19.3	610	349	11.6	358	39.1	5.3	603	25.9
Austintown CDP, Mahoning County	8 474	5.9	40.0	4 989	557	17.2	3 001	214	12.3	4 184	34.6	1.4	372	23.7
Avon city, Lorain County	2 019	10.1	33.9	1 123	792	20.0	636	243	12.2	362	37.3	11.9	472	22.4
Avon Lake city, Lorain County	4 602	12.2	26.4	3 160	785	20.3	1 046	214	11.0	846	28.8	3.3	451	23.4
Bailey Lakes village, Ashland County	90	16.7	22.2	56	570	20.0	27	190	12.9	54	38.9	–	342	17.9
Bainbridge CDP, Geauga County	1 178	8.0	14.7	877	1 107	17.8	180	379	13.4	75	58.7	–	1 000+	24.0
Bainbridge village, Ross County	268	6.7	25.4	92	450	17.3	103	170	16.1	108	34.3	7.4	262	27.3
Bairdstown village, Wood County	47	–	66.0	9	438	26.3	26	194	13.0	5	–	–	325	35.0+
Ballville CDP, Sandusky County	1 011	6.9	33.7	545	668	16.4	380	198	11.7	148	33.1	–	426	16.6
Baltic village	164	6.1	52.4	58	480	16.6	96	173	11.7	74	43.2	10.8	269	20.8
Coshocton County	–	–	–	–	–	–	–	–	–	–	–	–	–	–
Holmes County	4	–	–	–	–	–	4	400+	10.0	4	–	100.0	–	–
Tuscarawas County	160	6.3	53.8	58	480	16.6	92	171	11.8	70	45.7	5.7	269	20.8
Baltimore village, Fairfield County	691	5.9	35.3	434	490	16.1	224	209	12.5	447	30.0	–	352	23.5
Barberton city, Summit County	7 121	7.1	44.1	3 191	489	17.0	3 501	184	13.1	3 961	35.1	5.2	340	26.6
Barnesville village, Belmont County	1 213	2.5	47.7	308	452	19.7	772	172	13.1	542	40.6	5.2	229	29.9
Barnhill village, Tuscarawas County	79	6.3	19.0	17	394	21.1	29	148	12.6	13	–	23.1	314	35.0+
Batavia village, Clermont County	406	10.1	32.3	271	669	17.5	99	208	12.1	229	27.5	7.4	385	24.7
Batesville village, Noble County	33	–	36.4	9	425	15.0	24	139	11.4	2	–	–	225	10.0
Bay View village, Erie County	239	9.6	35.6	130	530	18.6	101	182	11.3	48	62.5	10.4	500	26.7
Bay Village city, Cuyahoga County	5 784	9.1	23.3	4 047	885	20.4	1 456	302	12.8	451	28.6	2.4	648	26.5
Beach City village, Stark County	301	4.3	35.5	127	474	17.4	121	168	12.7	108	42.6	–	289	22.8
Beachwood city, Cuyahoga County	3 089	6.2	25.0	1 873	1 135	18.6	903	397	11.7	1 289	22.0	3.2	845	31.2
Beallsville village, Monroe County	102	6.9	44.1	34	463	21.3	52	164	16.3	67	32.8	4.5	277	30.8
Beaver village, Pike County	95	3.2	36.8	25	442	15.6	49	176	13.4	29	41.4	–	281	21.0
Beavercreek city, Greene County	10 065	11.1	22.9	7 376	847	19.1	2 184	242	11.6	1 628	56.3	1.1	577	22.9
Beaverdam village, Allen County	129	7.8	20.9	63	477	13.1	42	189	13.1	36	30.6	8.3	325	23.4
Beckett Ridge CDP, Butler County	1 384	25.6	2.1	1 219	1 071	20.8	77	248	10.0	148	70.9	–	880	20.4
Bedford city, Cuyahoga County	4 049	5.4	44.9	1 975	633	20.5	1 715	232	12.8	2 502	37.9	3.7	471	23.5
Bedford Heights city, Cuyahoga County	2 798	4.5	26.0	1 721	725	21.6	605	229	13.2	2 556	34.7	1.8	456	25.0
Beechwood Trails CDP, Licking County	549	21.5	1.3	479	854	21.2	38	200	10.0	5	100.0	–	1 000+	10.0
Bellaire city, Belmont County	1 403	5.3	58.0	262	415	14.9	848	162	12.0	1 157	38.1	9.2	260	30.2
Bellbrook city, Greene County	2 013	10.1	24.4	1 532	831	20.5	457	237	12.3	197	40.1	5.1	524	19.1
Belle Center village, Logan County	268	3.7	44.0	131	445	13.4	118	173	11.9	50	28.0	4.0	402	21.3
Bellefontaine city, Logan County	2 809	8.5	31.5	1 580	515	15.6	976	187	12.6	1 950	46.9	1.7	344	23.7
Belle Valley village, Noble County	77	11.7	41.6	34	345	17.0	33	119	12.2	21	57.1	9.5	263	19.1
Bellevue city	2 187	5.0	36.5	1 102	535	16.7	849	210	12.8	991	37.5	1.7	365	22.0
Huron County	1 043	4.9	37.3	514	526	17.1	391	201	11.2	500	38.6	2.0	379	20.4
Sandusky County	1 144	5.2	35.8	588	541	16.4	458	217	14.4	491	36.5	1.4	339	23.2
Bellville village, Richland County	434	2.8	38.0	184	496	15.2	203	168	11.5	229	38.9	–	299	20.1
Belmont village, Belmont County	138	5.1	40.6	54	388	15.0	61	173	11.5	31	25.8	–	295	23.2
Belmore village, Putnam County	46	6.5	50.0	8	240	10.0	32	160	17.8	10	50.0	–	375	16.0
Beloit village, Mahoning County	299	7.7	26.1	121	458	13.8	53	175	12.3	118	30.5	–	296	26.0
Belpre city, Washington County	1 973	6.8	33.6	889	500	16.7	741	164	13.0	1 019	45.2	1.8	320	24.7
Bentleyville village, Cuyahoga County	203	25.1	11.3	166	1 762	23.2	15	355	12.5	11	18.2	18.2	875	32.5

TIPSII [UPF] GPH539 CENSUS90 72583600 05/13/92 1:03 PM MACHINE: C DATA:CENSUS90S*PH5TIPSDA39. 04/29/92 09:58:32 TAPE: NONE FRAME: 368
TSF:CENSUS90*92. 04/29/92 14:11:16 UTF:CENSUS90*93. 04/29/92 14:11:16 META:CENSUS90S*PH5TABLES39. 04/29/92 14:40:02

Table 16. **Homeowner and Renter Characteristics: 1990**—Con.

[Data based on sample and subject to sampling variability, see text. For definitions of terms and meanings of symbols, see text]

State County Place and [In Selected States] County Subdivision	All owner-occupied housing units			Specified owner-occupied housing units						All renter-occupied housing units				
		Percent with householder moved into unit—		With a mortgage			Not mortgaged				Percent with householder moved into unit—		Specified renter paying cash rent	
	Total	1989 to March 1990	1969 or earlier	Total	Median selected monthly owner costs (dollars)	Median selected monthly owner costs as a percentage of household income in 1989	Total	Median selected monthly owner costs (dollars)	Median selected monthly owner costs as a percentage of household income in 1989	Total	1989 to March 1990	1969 or earlier	Median gross rent (dollars)	Median gross rent as a percentage of household income in 1989
PLACE AND COUNTY SUBDIVISION— Con.														
Benton Ridge village, Hancock County	99	6.1	27.3	51	468	17.6	38	176	12.7	12	50.0	–	375	23.3
Berea city, Cuyahoga County	4 898	9.0	33.4	3 324	685	19.0	1 279	236	12.9	2 138	35.5	2.1	425	24.1
Bergholz village, Jefferson County	222	1.8	49.5	65	392	14.4	125	141	12.6	49	16.3	–	266	24.4
Berkey village, Lucas County	84	8.3	39.3	40	943	16.7	18	183	15.0	8	75.0	25.0	425	27.5
Berlin Heights village, Erie County	207	7.2	42.0	95	655	16.1	84	226	12.0	47	21.3	8.5	293	13.5
Bethel village, Clermont County	430	8.8	43.5	212	492	17.7	196	178	12.0	501	33.5	1.0	348	26.0
Bethesda village, Belmont County	306	2.9	30.1	115	449	23.2	125	190	12.1	150	28.7	2.0	197	30.3
Bettsville village, Seneca County	225	4.9	45.8	98	459	17.8	91	194	11.7	58	24.1	6.9	345	22.5
Beverly village, Washington County	433	5.8	28.6	143	479	18.7	179	154	11.2	151	39.7	2.0	252	22.5
Bexley city, Franklin County	3 643	6.9	31.7	2 215	981	18.1	1 208	287	12.9	1 110	42.3	2.9	487	24.4
Blacklick Estates CDP, Franklin County	2 565	7.9	17.3	2 258	598	17.8	198	235	10.8	701	43.4	–	440	23.6
Blakeslee village, Williams County	40	–	40.0	12	400	17.1	18	188	10.0	6	16.7	–	300	20.0
Blanchester village	1 004	8.4	22.8	576	463	17.8	295	187	11.8	526	40.9	4.6	381	26.5
Clinton County	1 004	8.4	22.8	576	463	17.8	295	187	11.8	526	40.9	4.6	381	26.5
Warren County	–	–	–	–	–	–	–	–	–	–	–	–	–	–
Bloomdale village, Wood County	194	6.2	43.3	97	427	12.9	78	192	12.8	26	61.5	–	413	12.8
Bloomingburg village, Fayette County	170	4.7	38.2	66	448	23.0	55	172	13.4	89	29.2	–	349	35.0+
Bloomingdale village, Jefferson County	57	–	52.6	19	356	15.5	36	187	13.3	21	33.3	–	275	33.8
Bloomville village, Seneca County	265	8.3	33.6	117	429	16.7	117	176	11.4	78	50.0	–	316	26.2
Blue Ash city, Hamilton County	3 420	7.7	27.1	2 193	893	19.2	981	237	12.4	1 107	47.1	1.6	584	21.5
Bluffton village	804	12.8	39.1	316	567	18.7	400	193	11.5	377	30.5	1.1	307	21.9
Allen County	767	12.8	40.0	299	558	19.0	380	193	11.6	335	28.1	1.2	279	21.8
Hancock County	37	13.5	18.9	17	950	14.2	20	175	10.0	42	50.0	–	373	22.3
Boardman CDP, Mahoning County	11 079	6.5	34.8	6 236	648	18.9	3 954	232	12.4	4 507	34.5	3.6	379	23.0
Bolindale CDP, Trumbull County	778	6.3	42.9	485	485	18.0	248	188	13.0	285	34.7	2.8	383	33.2
Bolivar village, Tuscarawas County	275	9.5	41.1	127	537	20.4	133	183	12.8	58	41.4	6.9	355	21.3
Boston Heights village, Summit County	223	4.5	43.9	114	720	18.4	77	224	13.1	29	31.0	6.9	438	12.9
Botkins village, Shelby County	370	7.0	27.6	191	571	17.9	141	194	11.6	80	27.5	2.5	338	19.2
Bowerston village, Harrison County	94	6.4	34.0	28	375	23.6	52	173	12.4	40	25.0	–	247	27.2
Bowersville village, Greene County	64	9.4	29.7	29	418	17.1	18	169	12.9	14	–	–	438	22.5
Bowling Green city, Wood County	3 585	10.8	22.1	1 983	722	17.7	1 003	221	11.6	4 917	63.9	.7	393	33.8
Bradford village	513	5.3	40.2	258	403	13.7	217	170	13.0	164	31.1	6.1	359	20.6
Darke County	232	3.9	37.1	128	408	12.9	87	177	13.2	73	28.8	11.0	361	19.1
Miami County	281	6.4	42.7	130	398	14.4	130	165	12.9	91	33.0	2.2	357	22.1
Bradner village, Wood County	308	1.6	32.1	163	461	16.3	110	185	12.9	90	27.8	5.6	316	26.8
Brady Lake village, Portage County	140	8.6	25.0	81	488	16.5	50	191	12.2	51	37.3	5.9	383	23.8
Bratenahl village, Cuyahoga County	550	8.7	19.1	149	1 155	18.2	87	333	11.3	152	21.7	9.2	471	19.1
Brecksville city, Cuyahoga County	3 711	9.2	22.7	2 278	1 065	20.7	970	336	12.1	554	41.2	2.9	708	27.1
Bremen village, Fairfield County	374	7.0	40.1	156	529	19.7	186	174	12.7	136	39.7	5.1	353	24.9
Brentwood CDP, Jefferson County	1 082	6.9	46.1	448	568	16.1	487	207	12.1	251	23.9	9.6	415	17.2
Brewster village, Stark County	654	7.8	36.5	297	486	15.8	252	161	12.5	196	26.0	5.1	365	32.1
Briarwood Beach village, Medina County	177	13.0	20.3	139	606	23.9	35	213	14.0	48	58.3	–	521	21.3
Brice village, Franklin County	45	4.4	37.8	24	640	21.4	12	167	12.0	3	33.3	66.7	288	27.5
Bridgeport village, Belmont County	652	3.8	52.1	184	413	17.0	380	159	12.2	321	30.5	7.2	286	24.9
Bridgetown North CDP, Hamilton County	3 843	10.6	41.7	1 931	636	17.3	1 491	212	12.1	653	31.1	2.8	420	20.6
Brilliant village, Jefferson County	463	6.0	42.8	159	451	19.6	222	174	12.5	175	33.1	6.3	317	29.6
Brimfield CDP, Portage County	925	8.0	34.9	600	620	20.0	270	203	11.8	139	18.0	–	523	22.9
Broadview Heights city, Cuyahoga County	3 393	11.3	30.8	1 800	902	22.0	1 146	283	11.9	1 364	52.2	1.4	569	22.1
Brookfield Center CDP, Trumbull County	488	2.5	40.6	219	724	21.9	204	243	10.8	45	15.6	–	392	12.2
Brooklyn city, Cuyahoga County	3 343	3.6	52.6	1 305	599	16.6	1 994	210	13.0	1 812	30.6	9.7	380	22.9
Brooklyn Heights village, Cuyahoga County	490	2.4	45.9	217	703	20.0	243	216	13.0	62	38.7	14.5	505	22.7
Brook Park city, Cuyahoga County	6 751	4.6	42.9	4 501	598	16.2	1 944	216	11.9	1 141	40.1	1.8	470	24.5
Brookside village, Belmont County	219	4.6	47.5	75	513	19.2	130	166	12.4	71	35.2	11.3	311	18.2
Brookville village, Montgomery County	1 219	6.7	37.7	626	612	20.0	513	201	11.7	601	32.9	1.7	346	24.9
Broughton village, Paulding County	52	11.5	26.9	22	373	20.0	18	167	13.8	6	16.7	–	283	26.7
Brunswick city, Medina County	7 312	7.7	17.4	5 628	740	20.6	1 325	238	12.4	1 720	39.7	–	474	22.9
Bryan city, Williams County	2 161	8.6	22.2	1 132	536	16.5	785	173	11.5	1 246	40.9	2.4	336	24.3
Buchtel village, Athens County	206	4.9	26.7	67	430	14.0	59	149	12.3	37	48.6	–	283	35.0+
Buckeye Lake village, Licking County	807	15.0	19.7	173	439	22.0	286	133	13.7	344	35.8	2.6	339	34.1
Buckland village, Auglaize County	86	2.3	45.3	32	400	12.8	54	157	12.6	14	64.3	7.1	338	12.2
Bucyrus city, Crawford County	3 480	9.1	34.1	1 681	446	15.9	1 420	181	12.3	1 946	38.3	5.3	309	25.5
Burbank village, Wayne County	74	5.4	40.5	23	488	15.3	36	176	10.6	33	30.3	–	375	23.6
Burgoon village, Sandusky County	63	14.3	36.5	38	464	11.5	18	240	16.4	20	40.0	–	360	21.0
Burkettsville village	83	9.6	30.1	42	475	14.5	38	175	10.6	7	71.4	–	335	35.0+
Darke County	25	8.0	44.0	12	467	20.7	10	150	10.0	3	100.0	–	325	35.0+
Mercer County	58	10.3	24.1	30	478	12.5	28	180	10.8	4	50.0	–	350	27.5
Burlington CDP, Lawrence County	765	5.9	26.5	301	497	16.8	274	178	13.7	328	37.8	10.1	355	28.8
Burton village, Geauga County	291	6.2	35.7	133	714	21.7	123	261	12.4	228	32.9	3.1	463	22.1
Butler village, Richland County	287	10.1	38.3	136	493	17.0	124	207	14.4	69	37.7	–	370	31.0
Butlerville village, Warren County	62	12.9	35.5	37	483	19.5	19	181	16.0	1	–	–	–	–
Byesville village, Guernsey County	641	8.6	32.6	298	422	17.1	268	168	12.6	347	47.8	2.0	256	24.8
Cadiz village, Harrison County	903	3.1	31.1	267	421	18.9	453	189	12.0	472	39.0	5.1	253	28.5
Cairo village, Allen County	140	8.6	30.7	62	457	15.5	65	153	11.2	38	18.4	–	338	13.9
Calcutta CDP, Columbiana County	308	7.5	46.4	155	578	18.0	122	185	10.3	205	62.4	–	185	24.6
Caldwell village, Noble County	546	5.1	44.1	177	499	20.9	296	190	13.2	250	42.8	4.4	327	27.7
Caledonia village, Marion County	204	7.8	32.8	90	439	14.5	87	182	12.6	45	35.6	6.7	350	19.0
Cambridge city, Guernsey County	2 798	6.9	40.7	1 217	449	18.6	1 273	163	12.5	2 280	41.1	2.6	273	27.1
Camden village, Preble County	592	11.0	19.1	219	492	20.1	139	194	12.8	230	36.5	.9	297	23.2
Campbell city, Mahoning County	3 005	4.0	55.3	1 022	472	18.8	1 723	218	14.3	891	35.7	4.4	290	32.3
Canal Fulton village, Stark County	919	4.7	26.3	584	684	17.1	258	200	12.8	591	43.3	–	432	22.2
Canal Winchester village	715	7.7	21.1	455	720	20.2	196	229	12.8	278	33.1	–	400	20.2
Fairfield County	–	–	–	–	–	–	–	–	–	–	–	–	–	–
Franklin County	715	7.7	21.1	455	720	20.2	196	229	12.8	278	33.1	–	400	20.2
Canfield city, Mahoning County	1 627	8.6	31.0	890	772	20.4	625	278	12.5	477	30.4	5.7	406	22.6

TIPSII [UPF] GPH539 CENSUS90 72583600 05/13/92 1:03 PM MACHINE: C DATA:CENSUS90S*PH5TIPSDA39. 04/29/92 09:58:32 TAPE: NONE FRAME: 369
TSF:CENSUS90*92. 04/29/92 14:11:16 UTF:CENSUS90*93. 04/29/92 14:11:16 META:CENSUS90S*PH5TABLES39. 04/29/92 14:40:02

Table 16. **Homeowner and Renter Characteristics: 1990**—Con.

[Data based on sample and subject to sampling variability, see text. For definitions of terms and meanings of symbols, see text]

State County Place and [In Selected States] County Subdivision	All owner-occupied housing units			Specified owner-occupied housing units						All renter-occupied housing units				
		Percent with householder moved into unit—		With a mortgage			Not mortgaged				Percent with householder moved into unit—		Specified renter paying cash rent	
	Total	1989 to March 1990	1969 or earlier	Total	Median selected monthly owner costs (dollars)	Median selected monthly owner costs as a percentage of household income in 1989	Total	Median selected monthly owner costs (dollars)	Median selected monthly owner costs as a percentage of household income in 1989	Total	1989 to March 1990	1969 or earlier	Median gross rent (dollars)	Median gross rent as a percentage of household income in 1989
PLACE AND COUNTY SUBDIVISION—Con.														
Canton city, Stark County	19 179	7.0	40.6	9 478	451	16.9	8 493	161	12.4	14 273	35.4	3.5	298	26.7
Cardington village, Morrow County	435	8.7	31.3	159	474	17.3	171	206	15.7	228	37.7	2.2	319	25.3
Carey village, Wyandot County	1 016	9.6	27.3	471	478	16.2	403	156	11.7	366	26.8	6.6	273	16.7
Carlisle village	1 178	6.5	25.2	773	542	16.0	391	193	12.3	421	58.7	1.7	348	27.8
Montgomery County	90	15.6	30.0	58	480	17.1	32	175	10.0	–	–	–	–	–
Warren County	1 088	5.8	24.8	715	552	15.9	359	196	12.5	421	58.7	1.7	348	27.8
Carroll village, Fairfield County	122	6.6	26.2	78	519	19.0	41	172	11.4	75	42.7	–	355	16.7
Carrollton village, Carroll County	763	4.1	39.6	266	557	21.2	372	179	11.3	552	27.9	2.7	262	17.2
Casstown village, Miami County	78	10.3	46.2	35	506	22.1	36	150	11.6	18	–	11.1	288	17.8
Castalia village, Erie County	267	7.9	45.7	109	570	17.6	133	234	13.7	66	24.2	6.1	406	22.2
Castine village, Darke County	49	–	42.9	19	438	15.8	19	137	19.0	14	42.9	–	281	24.6
Catawba village, Clark County	89	5.6	36.0	48	486	11.4	21	230	19.1	6	–	–	188	35.0+
Cecil village, Paulding County	66	18.2	15.2	21	336	14.0	30	168	14.3	11	81.8	–	269	35.0+
Cedarville village, Greene County	325	6.2	30.8	152	475	15.0	150	202	12.0	320	44.1	1.3	347	28.9
Celina city, Mercer County	2 627	8.0	24.8	1 265	500	16.9	963	158	11.4	1 112	35.2	2.0	326	22.2
Centerburg village, Knox County	293	9.2	30.7	152	597	21.3	101	184	15.1	186	44.1	–	305	23.9
Centerville village, Gallia County	47	–	29.8	21	475	35.0+	13	158	13.0	3	–	–	275	22.5
Centerville city, Montgomery County	5 927	11.6	14.0	4 117	890	18.6	1 078	291	11.9	2 401	50.1	–	529	21.7
Chagrin Falls village, Cuyahoga County	1 272	9.3	23.2	796	1 029	21.0	272	375	13.8	658	37.8	4.7	675	33.0
Champion Heights CDP, Trumbull County	1 477	4.1	40.4	848	554	15.6	584	214	11.5	260	31.5	6.5	374	22.1
Chardon village, Geauga County	985	10.2	24.0	607	701	18.5	290	267	12.0	743	42.7	–	449	23.5
Chatfield village, Crawford County	65	6.2	50.8	23	444	11.5	28	159	14.7	17	47.1	–	331	33.4
Chauncey village, Athens County	280	8.6	35.4	103	439	19.1	106	166	13.6	94	42.6	3.2	364	35.0+
Cherry Fork village, Adams County	67	10.4	29.9	15	525	13.6	26	133	20.0	16	18.8	–	319	35.0+
Cherry Grove CDP, Hamilton County	1 449	10.5	15.6	1 187	766	17.6	226	256	13.4	61	8.2	14.8	642	21.1
Chesapeake village, Lawrence County	289	2.4	43.3	69	573	23.6	166	173	13.1	175	46.9	2.3	320	32.8
Cheshire village, Gallia County	68	8.8	33.8	22	550	14.7	39	166	15.0	26	76.9	–	295	35.0+
Chesterhill village, Morgan County	106	1.9	27.4	56	411	15.1	38	137	13.1	38	23.7	10.5	330	35.0+
Chesterland CDP, Geauga County	664	2.7	33.9	402	755	18.8	202	244	11.3	89	15.7	13.5	539	23.0
Chesterville village, Morrow County	56	12.5	28.6	28	483	25.0	14	200	10.0	25	48.0	–	363	35.0+
Cheviot city, Hamilton County	2 578	6.8	37.2	1 194	621	20.0	967	191	13.3	1 597	33.8	2.8	323	23.6
Chickasaw village, Mercer County	98	2.0	46.9	34	590	22.8	51	204	11.9	16	18.8	–	294	13.3
Chillicothe city, Ross County	5 393	6.7	37.4	2 420	571	18.2	2 618	193	13.1	3 663	38.4	4.2	321	27.3
Chilo village, Clermont County	30	13.3	23.3	13	517	14.4	9	119	23.8	9	22.2	–	415	17.5
Chippewa-on-the-Lake village, Medina County	90	–	22.2	65	603	23.1	25	213	12.5	22	54.5	–	513	25.7
Chocktou Lake CDP, Madison County	391	7.4	4.9	337	975	21.5	48	322	10.0	42	42.9	–	608	20.8
Christiansburg village, Champaign County	171	6.4	38.0	78	440	15.9	85	171	11.9	46	34.8	–	364	21.8
Churchill CDP, Trumbull County	814	6.9	43.7	495	564	15.0	272	210	13.6	259	44.4	–	366	26.9
Cincinnati city, Hamilton County	59 169	8.5	34.5	30 667	631	18.9	17 046	220	13.0	95 173	36.7	4.2	329	25.8
Circleville city, Pickaway County	2 688	5.6	37.1	1 304	552	16.1	1 139	179	12.3	1 971	41.0	4.0	366	24.1
Clarington village, Monroe County	126	–	45.2	46	418	17.7	65	162	12.5	43	34.9	4.7	268	29.2
Clarksburg village, Ross County	124	13.7	33.1	49	481	14.8	54	229	15.9	53	22.6	13.2	316	24.7
Clarksville village, Clinton County	107	4.7	48.6	44	494	22.1	55	188	13.4	89	37.1	5.6	362	35.0+
Clay Center village, Ottawa County	78	3.8	42.3	42	453	15.0	36	164	12.9	34	11.8	5.9	360	11.9
Clayton village, Montgomery County	227	11.9	38.3	135	702	16.2	80	231	11.3	36	25.0	–	325	16.0
Cleveland city, Cuyahoga County	95 765	6.6	43.4	43 428	505	19.3	31 584	192	13.6	104 022	30.9	6.0	322	29.3
Cleveland Heights city, Cuyahoga County	13 146	7.4	24.5	9 022	784	19.5	2 952	314	13.0	7 866	38.1	3.2	489	25.9
Cleves village, Hamilton County	593	7.4	28.3	392	556	17.7	175	177	11.8	201	28.4	11.9	345	29.1
Clifton village	51	5.9	33.3	30	520	17.6	19	188	10.0	23	47.8	8.7	463	14.5
Clark County	16	12.5	25.0	8	1 075	25.0	6	225	10.0	10	40.0	–	475	10.0
Greene County	35	2.9	37.1	22	440	14.7	13	163	10.0	13	53.8	15.4	433	17.1
Clinton village, Summit County	378	7.1	38.4	197	582	20.3	145	185	11.7	58	22.4	13.8	381	23.1
Cloverdale village, Putnam County	52	1.9	48.1	17	483	20.5	23	175	15.3	12	–	16.7	369	10.0
Clyde city, Sandusky County	1 457	5.4	33.5	766	521	13.9	452	199	12.1	556	48.9	3.1	393	24.1
Coal Grove village, Lawrence County	602	6.3	42.9	257	426	17.7	279	164	13.7	214	50.9	7.0	331	35.0
Coalton village, Jackson County	129	6.2	44.2	51	357	27.5	56	150	16.5	68	36.8	–	323	29.4
Coldwater village, Mercer County	1 200	9.2	33.5	535	561	18.8	528	184	10.7	293	32.1	5.5	321	28.5
College Corner village	116	2.6	41.4	56	440	20.3	50	178	13.9	37	43.2	–	323	18.8
Butler County	26	3.8	46.2	14	450	14.0	10	175	10.0	23	47.8	–	317	16.4
Preble County	90	2.2	40.0	42	438	21.5	40	179	15.4	14	35.7	–	350	22.5
Columbiana village	1 341	8.1	32.3	595	506	15.3	558	204	11.4	816	27.2	.4	322	22.4
Columbiana County	1 336	8.1	32.0	595	506	15.3	553	203	11.4	816	27.2	.4	322	22.4
Mahoning County	5	–	100.0	–	–	–	5	225	10.0	–	–	–	–	–
Columbus city	119 741	9.9	26.2	80 942	651	19.6	27 792	193	12.3	137 272	47.2	2.0	422	25.0
Fairfield County	244	64.8	3.3	236	821	21.8	–	–	–	65	50.8	–	546	15.5
Franklin County	119 497	9.8	26.2	80 706	650	19.6	27 792	193	12.3	137 207	47.2	2.0	422	25.0
Columbus Grove village, Putnam County	652	6.4	34.8	272	523	12.6	263	171	11.9	159	42.1	–	308	20.0
Commercial Point village, Pickaway County	119	11.8	31.9	64	569	20.5	33	152	15.7	31	29.0	–	382	22.9
Conesville village, Coshocton County	118	4.2	42.4	66	452	14.3	38	143	13.1	25	40.0	8.0	290	35.0+
Congress village, Wayne County	45	8.9	20.0	22	425	18.3	8	133	16.0	8	100.0	–	267	35.0+
Conneaut city, Ashtabula County	3 557	5.6	45.1	1 450	478	16.6	1 636	190	12.8	1 530	32.8	1.8	319	24.8
Continental village, Putnam County	350	8.0	32.3	136	490	13.0	143	191	12.1	85	41.2	4.7	296	26.4
Convoy village, Van Wert County	366	9.0	31.1	171	471	13.3	144	192	13.2	66	37.9	3.0	352	14.2
Coolville village, Athens County	168	10.7	33.9	60	527	15.0	74	176	13.7	44	36.4	6.8	297	32.5
Corning village, Perry County	216	7.4	37.5	87	420	14.0	119	156	14.2	61	34.4	8.2	272	33.2
Cortland city, Trumbull County	1 471	13.1	12.5	1 017	694	14.8	325	232	12.1	674	29.5	1.6	374	24.0
Corwin village, Warren County	42	–	57.1	20	383	10.5	20	169	11.8	26	34.6	–	330	30.0
Coshocton city, Coshocton County	3 385	6.6	30.8	1 516	514	14.8	1 403	178	12.0	1 770	37.6	4.4	286	26.0
Covedale CDP, Hamilton County	2 264	4.8	36.2	1 208	747	17.7	921	257	11.2	176	17.6	5.7	413	17.4
Covington village, Miami County	728	8.9	37.8	321	481	16.5	310	179	11.6	248	39.1	3.6	336	20.3
Craig Beach village, Mahoning County	349	5.4	26.9	203	446	18.6	131	194	13.1	133	48.9	4.5	362	35.0+

TIPSII [UPF] GPH539 CENSUS90 72583600 05/13/92 1:03 PM MACHINE: C DATA:CENSUS90S*PH5TIPSDA39. 04/29/92 09:58:32 TAPE: NONE FRAME: 370
TSF:CENSUS90*92. 04/29/92 14:11:16 UTF:CENSUS90*93. 04/29/92 14:11:16 META:CENSUS90S*PH5TABLES39. 04/29/92 14:40:02

Table 16. **Homeowner and Renter Characteristics: 1990**—Con.

[Data based on sample and subject to sampling variability, see text. For definitions of terms and meanings of symbols, see text]

State County Place and [In Selected States] County Subdivision	All owner-occupied housing units			Specified owner-occupied housing units						All renter-occupied housing units				
		Percent with householder moved into unit—		With a mortgage			Not mortgaged				Percent with householder moved into unit—		Specified renter paying cash rent	
	Total	1989 to March 1990	1969 or earlier	Total	Median selected monthly owner costs (dollars)	Median selected monthly owner costs as a percentage of household income in 1989	Total	Median selected monthly owner costs (dollars)	Median selected monthly owner costs as a percentage of household income in 1989	Total	1989 to March 1990	1969 or earlier	Median gross rent (dollars)	Median gross rent as a percentage of household income in 1989
PLACE AND COUNTY SUBDIVISION—Con.														
Crestline city	1 351	8.7	31.2	665	500	15.0	447	177	12.5	625	32.2	5.3	291	24.9
Crawford County	1 345	8.3	31.4	659	502	15.1	447	177	12.5	625	32.2	5.3	291	24.9
Richland County	6	100.0	–	6	350	10.0	–	–	–	–	–	–	–	–
Creston village, Wayne County	521	9.2	26.3	230	571	18.1	138	210	12.8	160	46.3	1.9	350	25.5
Cridersville village, Auglaize County	516	8.5	24.4	264	487	14.0	156	188	12.1	175	42.9	–	343	23.6
Crooksville village, Perry County	725	6.5	40.6	297	472	16.5	344	166	12.7	272	43.0	–	270	27.0
Crown City village, Gallia County	124	3.2	26.6	38	578	20.5	53	160	15.6	48	31.3	4.2	325	35.0+
Crystal Lakes CDP, Clark County	493	6.3	33.7	338	486	15.9	106	157	11.9	96	56.3	7.3	417	29.5
Cumberland village, Guernsey County	105	3.8	42.9	37	371	12.8	49	174	11.5	16	43.8	–	306	35.0+
Custar village, Wood County	60	3.3	38.3	22	500	14.7	28	217	11.8	7	28.6	–	363	35.0+
Cuyahoga Falls city, Summit County	13 566	7.2	36.8	7 843	596	16.5	4 589	200	12.3	6 817	38.2	2.9	427	24.4
Cuyahoga Heights village, Cuyahoga County	193	4.7	65.8	67	627	20.6	95	204	12.5	68	11.8	5.9	412	20.5
Cygnet village, Wood County	167	3.6	37.1	84	535	15.3	71	149	13.7	38	42.1	5.3	367	21.9
Dalton village, Wayne County	365	5.8	31.8	182	582	18.5	148	197	10.6	147	28.6	1.4	387	23.2
Danville village, Knox County	269	4.1	33.8	115	467	18.5	129	172	11.5	135	44.4	1.5	263	28.5
Darbyville village, Pickaway County	68	2.9	39.7	14	543	22.5	31	158	15.5	28	42.9	–	367	35.0+
Day Heights CDP, Clermont County	880	10.8	22.7	640	752	19.6	208	252	12.8	26	19.2	–	1 000+	25.7
Dayton city, Montgomery County	37 106	6.8	38.3	21 061	484	17.8	13 006	193	13.7	35 564	38.2	3.3	329	29.3
Deer Park city, Hamilton County	1 911	5.3	48.1	837	581	18.9	977	191	12.2	743	36.2	3.1	399	25.5
Deersville village, Harrison County	23	8.7	17.4	5	317	16.7	11	175	10.0	5	60.0	–	308	35.0+
Defiance city, Defiance County	4 298	9.2	29.5	2 201	598	17.5	1 567	222	12.3	1 888	43.8	2.2	368	24.0
De Graff village, Logan County	382	8.1	28.3	206	512	17.8	127	196	15.1	91	34.1	5.5	366	24.1
Delaware city, Delaware County	3 950	8.5	20.3	2 451	639	18.4	1 000	207	12.3	3 187	50.2	1.4	423	24.0
Dellroy village, Carroll County	89	9.0	48.3	27	506	20.6	45	133	11.9	35	42.9	–	303	24.7
Delphos city	2 067	6.0	37.4	826	476	14.6	888	171	11.0	583	42.0	1.9	303	23.3
Allen County	1 107	6.9	39.4	441	487	15.4	521	174	10.7	360	36.7	–	296	24.0
Van Wert County	960	4.9	35.1	385	462	13.8	367	168	11.4	223	50.7	4.9	317	22.3
Delta village, Fulton County	809	12.9	26.2	405	591	20.6	239	230	14.4	249	39.0	3.6	397	22.8
Dennison village, Tuscarawas County	834	3.8	44.4	353	412	18.7	376	145	12.1	381	43.6	2.4	293	35.0+
Dent CDP, Hamilton County	1 826	10.2	19.2	972	778	20.3	341	233	10.5	677	49.5	–	437	21.2
Deshler village, Henry County	540	8.5	36.5	204	484	14.3	258	171	12.0	122	45.1	2.5	284	19.3
Devola CDP, Washington County	925	3.8	28.1	504	575	14.6	309	182	11.0	97	49.5	9.3	391	17.7
Dexter City village, Noble County	42	9.5	35.7	22	367	21.0	15	161	10.0	9	22.2	–	325	18.0
Dillonvale CDP, Hamilton County	1 314	2.1	45.0	742	627	15.8	530	225	10.6	212	35.8	5.7	384	22.5
Dillonvale village, Jefferson County	307	5.2	53.4	72	413	17.1	200	175	13.1	60	26.7	20.0	298	35.0+
Donnelsville village, Clark County	66	3.0	31.8	38	524	18.1	21	175	14.0	49	42.9	–	331	33.8
Dover city, Tuscarawas County	3 232	7.1	35.9	1 524	534	18.0	1 407	181	11.5	1 191	32.5	3.9	332	23.5
Doylestown village, Wayne County	635	7.7	39.5	318	583	18.7	259	225	12.5	378	37.3	5.3	403	28.1
Dresden village, Muskingum County	470	6.6	38.3	150	490	15.0	186	173	13.0	177	32.8	5.6	279	26.2
Drexel CDP, Montgomery County	1 187	5.8	50.3	552	386	18.9	532	190	14.5	656	38.6	3.4	324	30.8
Dry Run CDP, Hamilton County	1 590	7.7	10.8	1 327	1 090	18.7	162	246	12.0	55	43.6	–	636	27.0
Dublin city	4 458	17.5	6.4	3 630	1 468	22.5	589	341	11.5	1 069	57.4	–	712	19.6
Delaware County	1 159	20.4	1.0	939	1 911	22.9	164	400+	11.9	29	48.3	–	1 000+	12.9
Franklin County	3 299	16.4	8.3	2 691	1 373	22.4	425	333	11.3	1 033	58.1	–	710	19.9
Union County	–	–	–	–	–	–	–	–	–	7	–	–	325	10.0
Dunkirk village, Hardin County	281	8.9	33.1	117	422	18.9	127	184	12.7	53	30.2	5.7	303	20.3
Dupont village, Putnam County	83	2.4	37.3	20	480	11.1	32	178	12.3	18	38.9	5.6	333	30.0
East Canton village, Stark County	465	5.2	38.1	227	497	15.9	197	159	12.0	202	42.1	1.0	383	22.8
East Cleveland city, Cuyahoga County	4 315	3.5	41.6	2 592	588	22.7	729	270	15.8	9 047	30.8	4.6	362	30.0
Eastlake city, Lake County	5 969	5.9	28.8	4 135	623	18.6	1 566	228	13.1	1 795	35.1	3.2	445	25.5
East Liverpool city, Columbiana County	3 316	7.0	40.0	1 326	406	18.1	1 833	159	13.0	2 114	36.9	3.9	267	29.6
East Palestine city, Columbiana County	1 411	5.0	48.3	583	464	17.0	659	189	14.4	594	34.0	7.9	295	30.9
East Sparta village, Stark County	220	6.4	50.9	97	494	17.0	113	165	11.0	66	51.5	3.0	320	22.4
Eaton city, Preble County	2 031	11.1	20.6	1 066	474	17.2	783	191	12.8	889	38.8	2.5	338	23.7
Eaton Estates CDP, Lorain County	405	15.1	34.6	302	503	15.1	86	183	10.0	48	56.3	–	542	24.1
Edgerton village, Williams County	541	4.6	29.6	245	467	14.9	225	161	12.4	159	34.0	3.8	310	25.6
Edgewood CDP, Ashtabula County	1 636	5.6	37.5	629	541	15.2	596	183	11.7	453	62.5	5.3	377	27.2
Edison village, Morrow County	127	7.1	40.9	70	395	14.5	44	200	15.2	17	52.9	–	275	25.4
Edon village, Williams County	279	11.1	26.2	134	467	16.7	117	195	12.7	57	21.1	1.8	323	13.1
Eldorado village, Preble County	162	13.6	29.0	99	402	16.8	59	153	11.8	50	32.0	6.0	349	18.4
Elgin village, Van Wert County	27	–	25.9	17	368	12.1	10	167	10.0	1	–	–	–	–
Elida village, Allen County	411	8.5	30.7	236	581	16.6	146	194	11.1	112	39.3	–	424	20.7
Elmore village, Ottawa County	374	7.5	37.4	180	571	14.5	173	202	12.4	164	22.0	3.0	302	21.7
Elmwood Place village, Hamilton County	508	3.9	45.1	174	508	12.3	234	175	12.0	630	35.2	13.0	278	24.4
Elyria city, Lorain County	13 468	8.4	30.8	7 636	580	18.3	3 984	210	12.8	7 955	38.6	1.7	374	24.3
Empire village, Jefferson County	99	6.1	26.3	10	375	27.5	42	142	10.8	32	37.5	3.1	339	35.0+
Englewood city, Montgomery County	3 231	9.5	16.7	2 307	714	17.6	709	233	11.6	1 269	41.9	.5	445	25.6
Enon village, Clark County	793	8.8	21.1	569	732	15.2	210	213	12.8	212	51.4	2.4	396	16.0
Euclid city, Cuyahoga County	14 608	6.1	44.4	6 913	622	18.6	6 744	219	12.9	10 286	30.5	3.0	434	25.8
Evendale village, Hamilton County	973	10.6	17.7	735	1 334	18.7	206	250	11.4	28	–	–	647	30.3
Fairborn city, Greene County	6 504	8.4	30.8	4 257	552	16.9	1 651	199	11.8	6 169	53.3	1.0	431	27.7
Fairfax village, Hamilton County	670	3.0	44.5	341	558	17.5	289	184	13.1	137	26.3	8.8	402	25.4
Fairfield city	9 781	12.4	14.4	6 451	777	18.3	1 729	227	11.6	5 508	60.7	–	509	21.9
Butler County	9 781	12.4	14.4	6 451	777	18.3	1 729	227	11.6	5 508	60.7	–	509	21.9
Hamilton County	–	–	–	–	–	–	–	–	–	–	–	–	–	–
Fairfield Beach CDP, Fairfield County	357	9.8	23.8	160	464	21.6	136	165	16.0	62	61.3	–	323	25.0
Fairlawn city, Summit County	1 702	2.2	28.3	960	811	17.1	489	279	11.3	693	31.7	3.3	491	26.5
Fairport Harbor village, Lake County	726	6.6	58.3	266	565	13.2	366	203	13.9	523	40.2	3.3	375	22.0
Fairview village	28	–	46.4	10	529	10.0	13	132	10.0	5	40.0	–	242	16.7
Belmont County	–	–	–	–	–	–	–	–	–	–	–	–	–	–
Guernsey County	28	–	46.4	10	529	10.0	13	132	10.0	5	40.0	–	242	16.7
Fairview Lanes CDP, Erie County	368	9.5	32.9	244	607	18.8	100	229	11.9	14	–	–	413	14.0
Fairview Park city, Cuyahoga County	5 711	5.9	37.0	2 949	769	20.7	2 400	279	12.7	2 058	30.0	3.7	460	27.3
Farmersville village, Montgomery County	266	4.9	25.9	184	521	20.0	65	185	14.3	58	25.9	–	390	21.3

TIPSII [UPF] GPH539 CENSUS90 72583600 05/13/92 1:03 PM MACHINE: C DATA:CENSUS90S*PH5TIPSDA39. 04/29/92 09:58:32 TAPE: NONE FRAME: 371
TSF:CENSUS90*92. 04/29/92 14:11:16 UTF:CENSUS90*93. 04/29/92 14:11:16 META:CENSUS90S*PH5TABLES39. 04/29/92 14:40:02

Table 16. **Homeowner and Renter Characteristics: 1990**—Con.

[Data based on sample and subject to sampling variability, see text. For definitions of terms and meanings of symbols, see text]

State County Place and [In Selected States] County Subdivision	All owner-occupied housing units			Specified owner-occupied housing units						All renter-occupied housing units				
		Percent with householder moved into unit—		With a mortgage			Not mortgaged				Percent with householder moved into unit—		Specified renter paying cash rent	
	Total	1989 to March 1990	1969 or earlier	Total	Median selected monthly owner costs (dollars)	Median selected monthly owner costs as a percentage of household income in 1989	Total	Median selected monthly owner costs (dollars)	Median selected monthly owner costs as a percentage of household income in 1989	Total	1989 to March 1990	1969 or earlier	Median gross rent (dollars)	Median gross rent as a percentage of household income in 1989
PLACE AND COUNTY SUBDIVISION—Con.														
Fayette village, Fulton County	321	6.9	29.6	154	460	16.2	133	202	13.7	170	42.9	–	334	25.7
Fayetteville village, Brown County	121	14.0	28.1	36	444	16.4	78	158	13.7	24	70.8	–	286	31.7
Felicity village, Clermont County	167	2.4	29.3	48	525	20.0	63	177	15.7	139	49.6	5.8	336	30.2
Findlay city, Hancock County	9 550	10.4	26.2	5 174	598	16.9	3 086	190	11.7	4 558	45.4	1.7	363	23.2
Finneytown CDP, Hamilton County	4 041	7.5	36.7	2 641	697	18.2	1 247	250	11.8	721	23.7	3.1	499	24.3
Five Points CDP, Warren County	530	13.0	5.8	458	1 462	21.1	65	277	11.0	–	–	–	–	–
Fletcher village, Miami County	149	4.0	38.9	77	479	12.4	68	190	12.4	35	11.4	8.6	331	14.3
Florida village, Henry County	73	5.5	37.0	42	492	13.5	31	192	15.5	37	32.4	–	347	11.8
Flushing village, Belmont County	298	5.4	37.2	95	416	19.8	153	173	12.9	113	36.3	3.5	251	32.3
Forest village, Hardin County	477	8.4	31.9	210	470	16.7	154	181	12.2	124	20.2	7.3	296	22.7
Forest Park city, Hamilton County	4 298	8.6	19.5	3 560	683	19.2	594	239	10.9	2 247	57.4	.7	550	24.3
Forestville CDP, Hamilton County	2 612	11.2	19.0	1 840	973	21.8	604	272	12.8	851	40.0	2.5	583	26.3
Fort Jennings village, Putnam County	147	5.4	34.0	65	525	15.1	73	181	11.4	9	44.4	11.1	400	21.0
Fort Loramie village, Shelby County	285	7.7	42.1	134	626	16.3	138	211	12.4	77	41.6	3.9	328	19.2
Fort McKinley CDP, Montgomery County	2 639	5.9	27.7	1 849	465	17.9	720	197	12.8	800	36.1	2.9	446	24.7
Fort Recovery village, Mercer County	380	7.1	32.6	168	511	19.3	145	208	12.5	101	21.8	2.0	306	25.4
Fort Shawnee village, Allen County	1 360	6.4	27.4	639	581	13.8	330	195	12.9	195	35.9	11.3	373	23.5
Fostoria city	3 900	7.8	34.3	1 608	465	14.5	1 590	174	11.9	1 877	37.0	3.8	320	25.3
Hancock County	990	10.3	31.4	366	475	12.2	417	201	12.4	259	30.1	3.1	325	28.1
Seneca County	2 581	6.5	37.7	1 177	455	15.3	1 094	165	11.9	1 431	36.4	4.5	318	25.1
Wood County	329	10.3	16.4	65	580	14.4	79	188	10.0	187	51.3	–	323	19.2
Frankfort village, Ross County	322	7.1	26.4	168	497	16.5	110	188	12.6	95	16.8	10.5	331	20.0
Franklin city, Warren County	2 454	10.2	30.0	1 590	527	17.4	712	182	12.2	1 617	32.8	2.8	361	25.6
Franklin Furnace CDP, Scioto County	357	3.1	26.1	160	535	21.5	105	180	11.2	76	59.2	–	284	35.0+
Frazeysburg village, Muskingum County	302	8.3	27.5	129	470	15.5	92	174	13.3	142	45.8	6.3	343	25.5
Fredericksburg village, Wayne County	133	6.0	37.6	60	542	13.6	54	153	12.3	56	37.5	–	330	21.1
Fredericktown village, Knox County	690	15.7	26.4	278	494	14.1	234	181	14.0	264	47.0	–	329	19.5
Freeport village, Harrison County	136	6.6	38.2	42	395	24.3	62	130	10.9	53	20.8	5.7	240	26.0
Fremont city, Sandusky County	4 035	7.2	38.5	1 940	504	15.0	1 608	173	12.3	2 615	42.0	3.5	357	24.0
Fruit Hill CDP, Hamilton County	1 298	8.2	30.0	868	812	18.5	372	250	13.5	103	36.9	–	558	25.9
Fulton village, Morrow County	66	12.1	42.4	26	382	12.4	24	131	10.4	25	64.0	–	335	32.9
Fultonham village, Muskingum County	44	4.5	40.9	11	330	21.5	20	170	11.1	17	47.1	–	367	24.0
Gahanna city, Franklin County	7 179	12.6	15.3	5 887	810	20.1	942	219	12.4	2 274	39.2	1.1	475	22.8
Galena village, Delaware County	119	2.5	38.7	63	615	24.8	44	167	10.7	23	26.1	13.0	313	15.3
Galion city, Crawford County	2 972	6.2	33.9	1 454	433	15.6	1 202	170	12.4	1 833	43.0	2.2	287	24.3
Gallipolis city, Gallia County	1 143	6.0	44.4	294	580	20.5	562	176	13.9	858	35.8	2.6	300	31.1
Gambier village, Knox County	155	4.5	31.6	81	563	15.3	55	227	10.4	121	49.6	1.7	359	17.0
Gann village, Knox County	43	11.6	60.5	7	350	22.5	33	127	10.0	12	33.3	–	350	35.0
Garfield Heights city, Cuyahoga County	10 089	4.6	47.8	4 583	598	20.7	4 811	216	13.4	2 394	37.8	5.6	408	23.6
Garrettsville village, Portage County	467	9.2	26.8	276	661	19.6	145	209	11.8	315	42.9	1.6	381	23.7
Gates Mills village, Cuyahoga County	852	6.5	27.8	452	1 709	19.8	251	400+	13.0	81	12.3	28.4	640	14.8
Geneva city, Ashtabula County	1 461	13.6	28.7	822	562	19.4	459	193	12.5	882	46.9	.8	356	24.6
Geneva-on-the-Lake village, Ashtabula County	351	8.8	24.8	118	477	18.2	93	189	11.8	300	44.0	2.0	339	30.2
Genoa village, Ottawa County	614	6.4	41.5	332	574	16.9	250	211	12.1	180	21.1	1.7	377	21.6
Georgetown village, Brown County	883	8.5	32.6	400	466	16.7	389	185	13.2	514	42.4	3.9	288	24.3
Germantown city, Montgomery County	1 366	9.4	19.3	837	556	16.4	426	211	12.6	453	32.0	5.5	383	21.9
Gettysburg village, Darke County	143	4.9	28.7	79	443	16.8	53	176	12.9	37	45.9	10.8	303	18.8
Gibsonburg village, Sandusky County	668	7.0	41.0	318	543	15.6	302	201	13.5	277	42.2	2.5	350	23.2
Gilboa village, Putnam County	61	9.8	32.8	16	550	22.5	35	152	12.1	17	23.5	–	225	34.4
Girard city, Trumbull County	3 122	5.8	49.4	1 165	473	16.0	1 538	209	14.1	1 522	35.6	6.2	348	22.7
Glandorf village, Putnam County	229	4.4	41.0	107	556	14.7	105	181	12.1	24	20.8	–	358	11.9
Glendale village, Hamilton County	764	7.2	33.4	414	884	19.1	273	275	12.8	172	40.1	12.2	433	21.9
Glenford village, Perry County	45	4.4	37.8	25	419	17.9	12	157	12.0	24	29.2	–	333	18.3
Glenmont village, Holmes County	80	6.3	35.0	25	383	15.6	38	153	15.0	18	66.7	–	204	13.0
Glenmoor CDP, Columbiana County	736	6.3	40.4	288	444	21.7	334	181	11.1	151	40.4	–	332	29.6
Glenwillow village, Cuyahoga County	173	11.6	23.1	39	710	17.7	31	190	14.1	34	26.5	17.6	442	26.3
Gloria Glens Park village, Medina County	119	7.6	16.8	88	548	20.8	22	185	13.8	25	40.0	–	534	32.5
Glouster village, Athens County	504	7.5	40.1	168	381	20.0	259	148	14.4	247	43.7	3.6	309	35.0+
Gnadenhutten village, Tuscarawas County	406	2.7	51.2	146	497	16.4	236	160	12.0	66	39.4	7.6	307	20.6
Golf Manor village, Hamilton County	1 040	4.1	33.8	591	575	21.9	323	202	12.5	766	23.6	9.9	391	18.1
Gordon village, Darke County	61	13.1	29.5	32	420	12.3	25	161	10.9	20	20.0	20.0	338	10.0
Grafton village, Lorain County	667	4.6	28.0	396	584	15.1	219	198	11.4	160	36.9	–	330	14.5
Grand Rapids village, Wood County	245	9.4	22.4	112	567	13.8	64	232	13.9	95	50.5	2.1	417	17.3
Grand River village, Lake County	89	3.4	50.6	45	663	19.6	41	185	14.6	28	60.7	–	480	22.5
Grandview CDP, Hamilton County	395	4.3	23.3	152	608	26.5	52	169	11.8	27	40.7	14.8	357	17.3
Grandview Heights city, Franklin County	1 792	7.4	31.9	1 047	742	19.3	498	238	11.9	1 103	33.5	3.6	466	23.1
Granville village, Licking County	680	17.1	33.1	332	915	16.9	257	256	10.4	360	50.8	–	415	23.8
Granville South CDP, Licking County	381	8.4	25.7	195	818	14.2	114	229	10.0	28	–	–	575	35.0+
Gratiot village	68	–	48.5	31	570	22.9	33	157	10.0	10	50.0	–	350	25.0
Licking County	38	–	50.0	16	600	24.2	20	158	10.0	5	100.0	–	325	27.5
Muskingum County	30	–	46.7	15	525	21.8	13	155	10.0	5	–	–	375	22.5
Gratis village, Preble County	279	11.5	29.0	194	506	20.9	58	197	12.9	43	55.8	–	375	34.5
Graysville village, Monroe County	41	4.9	43.9	4	550	30.0	17	135	18.9	4	–	–	325	35.0+
Green village, Summit County	1 076	7.0	30.3	607	736	17.6	288	229	12.6	143	33.6	–	500	23.2
Green Camp village, Marion County	104	5.8	27.9	59	452	16.9	39	174	10.0	40	37.5	–	305	21.3
Greenfield city, Highland County	1 193	8.7	32.6	631	419	17.6	514	170	13.6	790	35.4	2.7	301	29.0
Greenhills village, Hamilton County	1 136	7.2	33.8	712	641	16.0	371	236	11.7	517	43.7	2.3	421	21.6
Green Meadows CDP, Clark County	667	7.9	30.7	548	565	16.0	64	208	10.8	250	50.8	2.4	500	19.2
Greensburg CDP, Summit County	972	15.2	15.3	511	691	17.5	247	242	14.3	435	38.2	5.3	468	28.3
Green Springs village	351	4.6	35.3	158	493	14.4	108	187	13.2	114	41.2	1.8	373	21.3
Sandusky County	170	5.9	37.6	67	525	13.7	50	193	13.7	38	42.1	5.3	417	26.1
Seneca County	181	3.3	33.1	91	467	14.9	58	182	12.9	76	40.8	–	353	18.0
Greentown CDP, Stark County	542	6.5	33.9	325	587	16.2	157	211	14.8	89	32.6	–	448	27.3
Greenville city, Darke County	3 519	10.2	27.7	1 539	509	16.0	1 528	170	11.7	1 734	36.6	4.0	333	24.7

TIPSII [UPF] GPH539 CENSUS90 72583600 05/13/92 1:03 PM MACHINE: C DATA:CENSUS90S*PH5TIPSDA39. 04/29/92 09:58:32 TAPE: NONE FRAME: 372
TSF:CENSUS90*92. 04/29/92 14:11:16 UTF:CENSUS90*93. 04/29/92 14:11:16 META:CENSUS90S*PH5TABLES39. 04/29/92 14:40:02

Table 16. **Homeowner and Renter Characteristics: 1990**—Con.

[Data based on sample and subject to sampling variability, see text. For definitions of terms and meanings of symbols, see text]

State County Place and [In Selected States] County Subdivision	All owner-occupied housing units			Specified owner-occupied housing units						All renter-occupied housing units				
		Percent with householder moved into unit—		With a mortgage			Not mortgaged				Percent with householder moved into unit—		Specified renter paying cash rent	
	Total	1989 to March 1990	1969 or earlier	Total	Median selected monthly owner costs (dollars)	Median selected monthly owner costs as a percentage of household income in 1989	Total	Median selected monthly owner costs (dollars)	Median selected monthly owner costs as a percentage of household income in 1989	Total	1989 to March 1990	1969 or earlier	Median gross rent (dollars)	Median gross rent as a percentage of household income in 1989
PLACE AND COUNTY SUBDIVISION— Con.														
Greenwich village, Huron County	403	7.9	33.0	179	461	16.0	158	164	13.6	131	37.4	1.5	323	21.1
Groesbeck CDP, Hamilton County	2 073	6.7	29.0	1 139	677	17.9	550	230	12.3	401	41.1	1.5	442	23.8
Grove City city, Franklin County	4 931	9.6	25.0	3 348	740	20.8	1 350	222	12.3	2 451	49.0	1.6	451	24.1
Groveport village, Franklin County	640	6.7	36.1	392	625	22.7	210	211	11.8	425	48.0	–	425	26.6
Grover Hill village, Paulding County	153	4.6	30.7	62	353	13.8	66	160	11.2	30	33.3	6.7	328	17.3
Hamden village, Vinton County	270	3.7	34.8	82	412	23.9	125	151	13.4	50	30.0	2.0	285	18.7
Hamersville village, Brown County	147	8.2	30.6	67	470	20.9	52	168	11.9	38	23.7	–	361	24.2
Hamilton city, Butler County	14 514	9.2	34.6	8 030	539	18.1	5 459	182	12.4	9 478	38.1	3.0	363	27.9
Hamler village, Henry County	170	10.0	28.8	80	559	14.0	79	189	12.5	51	43.1	–	333	20.8
Hanging Rock village, Lawrence County	85	4.7	22.4	22	433	11.6	28	167	10.8	28	39.3	–	322	18.7
Hanover village, Licking County	244	7.4	29.9	127	577	15.5	62	174	11.1	40	20.0	15.0	308	16.7
Hanoverton village, Columbiana County	142	–	50.0	29	465	13.8	69	182	13.3	23	39.1	–	284	15.3
Harbor Hills CDP, Licking County	530	8.1	29.4	230	563	17.4	242	191	12.4	42	45.2	–	308	35.0+
Harbor View village, Lucas County	40	10.0	40.0	7	513	26.3	30	185	20.0	8	25.0	–	325	24.4
Harpster village, Wyandot County	71	2.8	40.8	32	417	16.8	35	136	11.7	17	29.4	23.5	350	23.3
Harrisburg village	105	5.7	36.2	66	590	19.4	37	185	12.3	23	17.4	–	344	17.7
Franklin County	105	5.7	36.2	66	590	19.4	37	185	12.3	23	17.4	–	344	17.7
Pickaway County	–	–	–	–	–	–	–	–	–	–	–	–	–	–
Harrison city, Hamilton County	1 815	10.4	17.7	1 252	683	19.1	427	178	12.1	761	52.0	.9	360	23.8
Harrisville village, Harrison County	106	5.7	44.3	31	471	27.1	57	165	15.3	17	35.3	–	283	35.0+
Harrod village, Allen County	148	5.4	43.2	58	369	13.5	80	139	14.2	38	26.3	–	300	18.9
Hartford village, Licking County	107	6.5	30.8	56	415	17.0	37	168	11.9	43	39.5	4.7	335	33.8
Hartville village, Stark County	367	7.4	29.2	180	640	18.9	131	197	12.1	430	37.0	.5	404	21.3
Harveysburg village, Warren County	91	4.4	27.5	58	517	21.0	25	208	19.2	45	22.2	28.9	390	21.3
Haskins village, Wood County	160	5.6	45.0	65	534	13.3	83	192	11.3	35	37.1	–	306	23.5
Haviland village, Paulding County	60	3.3	28.3	28	400	14.7	21	125	13.1	20	40.0	15.0	258	18.0
Hayesville village, Ashland County	139	2.9	30.9	65	535	11.4	62	200	10.3	18	44.4	11.1	410	20.0
Heath city, Licking County	1 903	10.5	35.1	1 143	570	18.8	507	193	11.4	871	47.6	1.0	414	22.2
Hebron village, Licking County	524	6.1	33.0	235	507	18.7	166	165	11.4	286	40.6	1.4	308	24.3
Helena village, Sandusky County	82	3.7	29.3	35	575	15.9	32	200	12.3	10	30.0	–	283	14.3
Hemlock village, Perry County	54	11.1	42.6	14	350	17.5	26	114	16.3	7	42.9	–	194	30.6
Hicksville village, Defiance County	1 103	15.2	25.2	548	452	15.4	364	169	12.7	326	49.7	1.2	331	26.6
Higginsport village, Brown County	89	2.2	16.9	33	442	21.3	20	231	11.1	38	36.8	13.2	284	25.6
Highland village, Highland County	72	15.3	26.4	23	419	21.5	23	142	13.5	25	32.0	–	260	25.0
Highland Heights city, Cuyahoga County	2 084	6.8	35.3	1 130	978	21.2	844	278	14.3	65	40.0	21.5	697	29.9
Hilliard city, Franklin County	2 982	18.4	23.2	2 348	716	21.1	497	196	11.0	1 220	48.9	1.1	530	22.4
Hills and Dales village, Stark County	122	6.6	31.1	62	1 870	14.1	45	400+	12.5	–	–	–	–	–
Hillsboro city, Highland County	1 447	8.1	28.4	675	493	19.2	552	165	12.9	1 097	39.4	2.6	275	26.0
Hiram village, Portage County	96	10.4	32.3	70	680	20.3	15	232	11.5	111	20.7	.9	342	20.2
Holgate village, Henry County	342	3.5	36.5	150	500	15.0	170	221	15.3	105	36.2	1.0	372	22.3
Holiday Valley CDP, Clark County	351	10.0	13.7	305	661	16.0	40	233	11.1	33	27.3	–	554	18.5
Holland village, Lucas County	240	2.5	36.7	133	652	17.3	82	250	13.2	249	42.2	4.0	434	34.0
Hollansburg village, Darke County	100	2.0	35.0	48	356	16.0	38	147	13.1	15	33.3	–	305	15.0
Holloway village, Belmont County	112	1.8	38.4	34	318	20.6	59	164	13.1	36	27.8	–	284	16.8
Holmesville village, Holmes County	106	5.7	44.3	42	457	14.5	44	162	10.5	48	43.8	6.3	361	25.3
Hopedale village, Harrison County	201	4.0	45.3	55	392	16.7	106	179	13.9	67	16.4	17.9	336	26.0
Howland Center CDP, Trumbull County	2 064	7.7	26.9	1 342	676	16.7	566	248	11.3	256	30.9	7.8	518	21.4
Hoytville village, Wood County	75	4.0	33.3	26	431	13.0	34	150	12.1	21	–	–	284	35.0+
Hubbard city, Trumbull County	2 329	4.3	48.3	1 125	550	18.2	1 029	196	12.0	921	33.0	2.7	330	25.0
Huber Heights city	9 565	11.5	17.5	7 690	642	17.6	1 493	213	11.7	3 945	40.8	1.1	556	22.2
Miami County	6	–	–	6	450	10.0	–	–	–	–	–	–	–	–
Montgomery County	9 559	11.5	17.5	7 684	642	17.6	1 493	213	11.7	3 945	40.8	1.1	556	22.2
Huber Ridge CDP, Franklin County	1 288	5.6	20.4	1 119	676	20.6	164	218	11.1	440	40.0	–	562	22.6
Hudson village, Summit County	1 552	11.9	15.9	1 062	1 161	20.0	295	277	11.4	405	47.4	8.6	581	23.0
Hunting Valley village	253	6.3	28.1	108	2 000+	21.4	69	400+	11.9	52	11.5	28.8	792	11.7
Cuyahoga County	205	5.4	29.8	90	2 000+	21.5	49	400+	11.1	45	6.7	33.3	725	10.0
Geauga County	48	10.4	20.8	18	2 000+	20.0	20	400+	14.3	7	42.9	–	1 000+	22.5
Huntsville village, Logan County	88	9.1	31.8	51	415	12.0	28	141	11.7	37	43.2	–	320	22.5
Huron city, Erie County	2 057	17.2	26.0	1 176	667	18.4	655	239	11.9	763	39.8	.8	418	24.0
Independence city, Cuyahoga County	2 262	3.9	46.9	1 027	829	19.2	1 071	242	12.6	122	13.9	11.5	571	21.4
Irondale village, Jefferson County	123	1.6	61.0	23	410	19.2	83	158	14.1	12	50.0	–	325	35.0+
Ironton city, Lawrence County	3 211	7.7	44.4	1 343	476	15.9	1 720	164	12.5	2 093	33.8	4.3	273	28.8
Ithaca village, Darke County	34	2.9	38.2	17	506	13.1	13	129	10.0	18	38.9	–	283	12.7
Jackson city, Jackson County	1 640	7.7	35.2	716	568	20.2	789	163	13.8	904	45.9	1.5	298	30.9
Jacksonburg village, Butler County	19	–	10.5	17	385	17.0	2	225	35.0+	–	–	–	–	–
Jackson Center village, Shelby County	371	6.7	39.9	190	486	15.3	154	183	11.8	135	36.3	–	336	18.0
Jacksonville village, Athens County	174	10.9	33.3	45	317	14.5	93	144	11.1	36	50.0	–	322	35.0+
Jamestown village, Greene County	386	11.1	32.1	183	480	14.7	171	188	15.5	225	32.9	1.8	354	27.3
Jefferson village, Ashtabula County	763	10.4	22.8	410	542	17.9	250	206	14.9	452	48.7	3.8	342	26.6
Jefferson village, Madison County	1 198	9.1	30.0	878	571	18.5	236	197	11.9	388	55.2	–	409	21.8
Jeffersonville village, Fayette County	307	7.5	33.2	157	419	15.5	133	186	14.6	183	41.5	–	252	32.0
Jenera village, Hancock County	79	2.5	41.8	29	490	18.0	45	185	11.3	26	26.9	7.7	315	19.0
Jeromesville village, Ashland County	180	15.0	43.3	81	503	14.7	82	179	14.0	44	13.6	4.5	364	20.4
Jerry City village, Wood County	138	8.7	17.4	79	416	13.8	39	185	12.6	21	38.1	–	283	18.0
Jerusalem village, Monroe County	52	3.8	36.5	15	310	13.6	30	191	10.0	5	60.0	–	375	27.5
Jewett village, Harrison County	217	3.2	40.1	75	432	15.6	106	171	12.5	86	45.3	–	327	32.0
Johnstown village, Licking County	749	7.6	41.5	411	562	20.1	280	185	12.9	517	42.9	1.9	323	24.0
Junction City village, Perry County	209	7.2	27.8	84	457	19.1	83	170	12.4	58	36.2	–	338	31.3

TIPSII [UPF] GPH539 CENSUS90 72583600 05/13/92 1:03 PM MACHINE: C DATA:CENSUS90S*PH5TIPSDA39. 04/29/92 09:58:32 TAPE: NONE FRAME: 373
TSF:CENSUS90*92. 04/29/92 14:11:16 UTF:CENSUS90*93. 04/29/92 14:11:16 META:CENSUS90S*PH5TABLES39. 04/29/92 14:40:02

Table 16. **Homeowner and Renter Characteristics: 1990**—Con.

[Data based on sample and subject to sampling variability, see text. For definitions of terms and meanings of symbols, see text]

State County Place and [In Selected States] County Subdivision	All owner-occupied housing units			Specified owner-occupied housing units						All renter-occupied housing units				
		Percent with householder moved into unit—		With a mortgage			Not mortgaged				Percent with householder moved into unit—		Specified renter paying cash rent	
	Total	1989 to March 1990	1969 or earlier	Total	Median selected monthly owner costs (dollars)	Median selected monthly owner costs as a percentage of household income in 1989	Total	Median selected monthly owner costs (dollars)	Median selected monthly owner costs as a percentage of household income in 1989	Total	1989 to March 1990	1969 or earlier	Median gross rent (dollars)	Median gross rent as a percentage of household income in 1989
PLACE AND COUNTY SUBDIVISION—Con.														
Kalida village, Putnam County	256	4.3	33.6	121	579	17.0	108	200	12.6	39	12.8	–	393	13.9
Kelleys Island village, Erie County	63	12.7	20.6	24	550	22.5	30	211	17.5	21	52.4	–	425	13.0
Kent city, Portage County	3 404	7.1	33.0	1 866	658	17.6	1 273	229	12.0	5 404	46.9	1.1	401	31.3
Kenton city, Hardin County	2 170	8.5	36.3	927	446	15.2	975	166	13.2	1 148	42.9	3.7	277	23.9
Kenwood CDP, Hamilton County	2 075	7.2	32.0	1 237	869	17.0	635	264	11.1	1 231	39.3	3.0	824	29.2
Kettering city	17 206	6.0	33.8	10 369	658	16.8	5 969	227	11.7	8 892	41.4	4.0	453	23.3
Greene County	–	–	–	–	–	–	–	–	–	–	–	–	–	–
Montgomery County	17 206	6.0	33.8	10 369	658	16.8	5 969	227	11.7	8 892	41.4	4.0	453	23.3
Kettlersville village, Shelby County	53	–	50.9	22	386	11.0	23	202	13.5	9	55.6	–	517	21.7
Killbuck village, Holmes County	233	11.2	30.0	81	491	16.2	108	179	10.8	84	21.4	9.5	307	14.9
Kimbolton village, Guernsey County	45	4.4	40.0	16	400	12.3	16	136	13.3	13	46.2	–	313	29.2
Kingston village, Ross County	349	7.7	34.4	134	547	15.2	157	179	12.2	102	21.6	10.8	353	18.0
Kipton village, Lorain County	77	7.8	40.3	48	560	16.6	29	198	10.7	18	38.9	–	450	22.5
Kirby village, Wyandot County	50	6.0	50.0	17	406	12.1	22	125	25.0	10	70.0	–	192	23.3
Kirkersville village, Licking County	147	6.8	31.3	87	555	17.8	46	168	14.4	48	31.3	–	284	25.8
Kirtland city, Lake County	1 743	8.8	27.3	903	804	18.1	508	269	11.7	330	27.3	1.8	449	23.6
Kirtland Hills village, Lake County	161	9.3	28.0	68	1 458	17.0	40	400+	13.3	24	37.5	16.7	771	20.8
La Croft CDP, Columbiana County	459	3.1	47.9	149	382	15.5	227	171	14.8	74	59.5	–	308	35.0+
Lafayette village, Allen County	126	7.1	53.2	62	450	20.8	60	163	10.9	35	48.6	–	338	30.0
Lagrange village, Lorain County	295	10.8	29.2	164	725	20.6	98	230	12.7	119	21.0	–	416	24.4
Lake Darby CDP, Franklin County	767	8.5	2.6	734	675	20.8	20	292	10.0	37	64.9	–	621	14.2
Lakeline village, Lake County	80	7.5	42.5	44	675	22.0	34	196	12.1	8	25.0	–	500	22.0
Lakemore village, Summit County	708	5.6	33.8	400	529	17.7	281	183	12.4	190	20.5	8.9	347	24.0
Lakeview village, Logan County	334	7.5	31.4	107	450	18.8	124	140	12.2	118	32.2	3.4	324	24.2
Lakewood city, Cuyahoga County	12 024	7.8	29.9	6 111	732	20.6	2 723	268	13.7	14 975	36.4	4.9	409	23.0
Lancaster city, Fairfield County	8 375	7.1	36.8	4 061	500	17.9	3 633	163	12.4	5 606	43.5	2.6	362	24.5
Landen CDP, Warren County	2 522	16.2	6.6	2 190	976	19.6	212	259	13.1	902	61.5	.6	641	18.5
La Rue village, Marion County	219	3.7	33.3	92	478	14.4	88	171	13.8	109	35.8	–	264	25.2
Latty village, Paulding County	49	12.2	44.9	22	450	12.9	22	208	12.9	13	30.8	–	275	20.6
Laura village, Miami County	120	9.2	31.7	65	505	17.1	48	176	14.5	47	14.9	–	328	18.8
Laurelville village, Hocking County	147	6.8	44.2	55	481	15.3	74	165	14.8	94	41.5	5.3	305	31.1
Lawrenceville village, Clark County	100	7.0	36.0	61	632	12.2	20	192	12.0	37	35.1	5.4	502	16.7
Lebanon city, Warren County	2 183	8.8	21.7	1 349	614	20.1	587	181	11.1	1 809	48.0	1.2	410	23.5
Leesburg village, Highland County	286	7.3	22.0	139	443	16.0	93	198	12.6	124	37.1	–	329	23.0
Leesville village, Carroll County	61	13.1	32.8	22	273	15.7	26	161	12.4	6	100.0	–	213	35.0+
Leetonia village, Columbiana County	606	6.1	41.6	291	494	19.8	262	211	15.0	149	37.6	7.4	327	24.7
Leipsic village, Putnam County	583	13.0	34.0	270	475	15.3	250	182	12.8	174	43.1	5.2	356	30.3
Lewisburg village, Preble County	411	9.7	36.5	227	542	18.6	163	191	12.5	169	34.9	1.2	320	23.2
Lewisville village, Monroe County	72	5.6	48.6	11	363	15.7	48	178	14.4	15	40.0	–	209	35.0+
Lexington village, Richland County	1 094	9.5	19.7	847	592	15.3	173	211	11.5	395	28.6	–	352	20.1
Liberty Center village, Henry County	336	5.4	31.5	150	516	14.0	127	218	13.5	62	40.3	6.5	372	25.2
Lima city, Allen County	9 633	5.9	38.8	4 859	442	15.4	3 884	170	12.3	6 678	39.9	2.5	329	27.6
Limaville village, Stark County	52	7.7	44.2	22	375	15.8	30	147	10.7	8	25.0	–	425	10.0
Lincoln Heights city, Hamilton County	666	2.0	61.7	215	389	25.1	394	214	16.1	1 067	20.6	11.3	227	25.8
Lincoln Village CDP, Franklin County	2 557	7.2	33.1	1 559	593	19.9	811	195	11.6	1 412	38.6	2.7	392	26.5
Lindsey village, Sandusky County	166	3.0	45.8	75	521	12.7	84	232	14.2	19	21.1	15.8	331	20.8
Linndale village, Cuyahoga County	40	2.5	77.5	3	550	10.0	28	175	14.7	38	21.1	13.2	275	14.5
Lisbon village, Columbiana County	767	2.9	40.2	348	414	15.6	342	177	13.7	414	30.7	–	327	26.3
Lithopolis village, Fairfield County	137	5.1	41.6	78	655	17.7	51	213	12.1	83	28.9	2.4	380	25.2
Lockbourne village, Franklin County	57	–	49.1	18	500	18.0	24	178	12.6	12	25.0	–	267	27.5
Lockington village, Shelby County	49	8.2	30.6	19	550	15.8	13	192	13.0	29	24.1	6.9	319	23.8
Lockland village, Hamilton County	787	2.4	41.8	361	514	20.6	345	171	13.6	1 078	27.6	3.7	328	23.0
Lodi village, Medina County	788	10.4	23.9	311	581	22.1	234	202	12.5	432	29.6	–	368	24.7
Logan city, Hocking County	1 704	5.7	34.7	811	499	17.0	770	172	12.9	1 007	40.7	1.4	310	27.7
Logan Elm Village CDP, Pickaway County	324	3.1	5.6	260	567	17.8	64	183	11.2	83	6.0	–	131	26.5
London city, Madison County	1 676	8.1	38.4	918	564	20.8	636	204	12.4	1 343	43.2	5.8	374	23.0
Lorain city, Lorain County	16 003	5.8	45.8	8 116	543	16.9	6 714	205	12.8	10 195	37.1	2.6	363	27.5
Lordstown village, Trumbull County	1 014	10.0	23.4	414	665	16.0	217	222	13.7	178	9.6	12.4	379	22.2
Lore City village, Guernsey County	135	5.2	35.6	59	376	16.4	63	142	12.9	17	41.2	23.5	317	25.0
Loudonville village	813	2.5	32.2	341	473	16.2	377	188	11.0	354	34.7	4.5	316	21.9
Ashland County	787	2.5	32.5	321	465	15.6	371	187	11.0	348	35.3	4.6	316	21.9
Holmes County	26	–	23.1	20	671	28.6	6	375	10.0	6	–	–	–	–
Louisville city, Stark County	1 861	5.6	32.3	985	593	16.7	714	183	11.4	1 177	34.8	.8	370	22.0
Loveland city	2 607	10.4	19.8	1 953	734	19.4	519	211	12.0	911	48.3	.5	397	27.5
Clermont County	403	7.2	29.5	259	698	18.4	121	205	13.3	251	34.3	–	377	33.0
Hamilton County	2 187	11.1	17.6	1 687	739	19.5	398	213	11.6	660	53.6	.8	415	26.6
Warren County	17	–	58.8	7	850	32.5	–	–	–	–	–	–	–	–
Loveland Park CDP	395	7.3	40.0	228	616	18.1	144	215	11.5	93	28.0	5.4	475	23.0
Hamilton County	80	7.5	50.0	41	671	20.7	33	298	12.7	13	38.5	–	600	27.5
Warren County	315	7.3	37.5	187	595	17.5	111	191	11.2	80	26.3	6.3	459	23.0
Lowell village, Washington County	176	.6	39.2	54	450	20.9	95	164	12.3	67	16.4	6.0	348	19.7
Lowellville village, Mahoning County	381	3.1	61.9	137	450	15.6	222	205	13.5	135	22.2	9.6	242	27.6
Lower Salem village, Washington County	22	–	36.4	11	279	15.7	11	111	10.0	15	46.7	–	275	33.1
Lucas village, Richland County	187	7.0	37.4	100	472	16.1	72	190	13.6	80	38.8	2.5	369	22.8
Lucasville CDP, Scioto County	391	7.2	37.6	123	493	15.6	169	180	13.6	142	53.5	4.2	316	24.0
Luckey village, Wood County	277	11.2	28.2	146	581	19.7	113	220	12.2	51	35.3	9.8	359	18.3
Ludlow Falls village, Miami County	90	5.6	26.7	42	410	17.5	29	211	11.6	27	14.8	–	375	27.8
Lynchburg village, Highland County	328	4.6	36.3	146	516	19.2	152	177	14.6	121	49.6	1.7	350	23.3
Lyndhurst city, Cuyahoga County	5 785	5.8	39.5	2 875	771	18.3	2 445	279	13.0	795	28.2	7.9	636	28.4
Lyons village, Fulton County	155	3.2	32.9	82	524	15.9	61	207	13.9	61	32.8	–	376	30.6
McArthur village, Vinton County	489	8.6	33.7	175	462	20.2	218	171	13.0	134	55.2	4.5	295	25.2

TIPSII [UPF] GPH539 CENSUS90 72583600 05/13/92 1:03 PM MACHINE: C DATA:CENSUS90S*PH5TIPSDA39. 04/29/92 09:58:32 TAPE: NONE FRAME: 374
TSF:CENSUS90*92. 04/29/92 14:11:16 UTF:CENSUS90*93. 04/29/92 14:11:16 META:CENSUS90S*PH5TABLES39. 04/29/92 14:40:02

Table 16. **Homeowner and Renter Characteristics: 1990**—Con.

[Data based on sample and subject to sampling variability, see text. For definitions of terms and meanings of symbols, see text]

State County Place and [In Selected States] County Subdivision	All owner-occupied housing units			Specified owner-occupied housing units						All renter-occupied housing units				
		Percent with householder moved into unit—		With a mortgage			Not mortgaged				Percent with householder moved into unit—		Specified renter paying cash rent	
	Total	1989 to March 1990	1969 or earlier	Total	Median selected monthly owner costs (dollars)	Median selected monthly owner costs as a percentage of household income in 1989	Total	Median selected monthly owner costs (dollars)	Median selected monthly owner costs as a percentage of household income in 1989	Total	1989 to March 1990	1969 or earlier	Median gross rent (dollars)	Median gross rent as a percentage of household income in 1989
PLACE AND COUNTY SUBDIVISION—Con.														
McClure village, Henry County	258	2.3	43.4	99	463	20.1	94	214	14.0	49	34.7	4.1	365	22.9
McComb village, Hancock County	453	8.4	24.7	235	542	15.7	145	184	12.5	123	40.7	4.1	351	20.8
McConnelsville village, Morgan County	497	7.6	35.0	179	487	14.8	222	179	12.8	319	39.8	3.8	271	25.6
McDonald village, Trumbull County	1 078	3.4	34.8	668	526	17.4	389	203	11.9	122	41.8	1.6	387	23.2
Macedonia city, Summit County	2 324	3.8	22.2	1 738	802	18.9	429	235	12.5	134	8.2	14.9	585	28.2
McGuffey village, Hardin County	154	5.8	57.1	43	404	14.8	87	179	11.3	59	52.5	15.3	295	35.0
Mack North CDP, Hamilton County	864	10.1	31.8	523	784	21.8	273	235	11.6	49	10.2	34.7	550	12.4
Macksburg village, Washington County	58	8.6	39.7	23	327	26.9	32	131	13.3	17	17.6	–	325	28.8
Mack South CDP, Hamilton County	1 710	5.5	26.6	1 147	953	19.3	463	269	10.3	26	34.6	–	475	22.5
Madeira city, Hamilton County	3 104	6.4	35.1	1 827	798	18.0	950	267	12.1	361	29.9	1.1	480	26.1
Madison village, Lake County	599	12.4	24.2	397	686	18.6	133	237	13.3	274	48.5	2.6	423	22.9
Magnetic Springs village, Union County	79	10.1	27.8	37	439	12.3	27	133	18.0	40	55.0	7.5	336	21.7
Magnolia village	272	3.3	43.4	107	509	18.1	137	177	12.8	94	24.5	5.3	275	18.4
Carroll County	86	5.8	34.9	44	543	18.3	33	177	14.3	39	25.6	7.7	246	17.0
Stark County	186	2.2	47.3	63	492	18.0	104	177	12.4	55	23.6	3.6	288	20.0
Maineville village, Warren County	79	7.6	27.8	46	600	19.5	26	194	17.3	75	32.0	2.7	191	26.7
Malinta village, Henry County	104	3.8	41.3	45	386	14.5	49	164	12.9	20	25.0	–	342	20.0
Malta village, Morgan County	240	9.6	34.6	82	440	13.4	113	148	12.4	62	33.9	6.5	288	22.0
Malvern village, Carroll County	293	1.4	52.6	81	431	16.7	168	167	11.7	150	28.0	2.0	293	21.8
Manchester village, Adams County	601	9.3	29.0	151	388	18.4	253	138	13.2	294	45.2	5.1	278	35.0+
Mansfield city, Richland County	11 720	9.9	31.6	5 563	494	17.0	4 625	194	12.9	8 477	38.0	1.9	336	25.3
Mantua village, Portage County	294	6.5	34.0	154	686	21.4	103	249	11.3	165	43.0	1.2	382	23.9
Maple Heights city, Cuyahoga County	8 966	7.5	45.2	4 804	619	19.6	3 808	205	12.8	1 585	32.0	7.4	405	24.2
Maple Ridge CDP, Mahoning County	333	6.6	36.0	125	423	16.7	120	148	13.7	35	22.9	–	338	32.5
Marble Cliff village, Franklin County	163	3.7	27.0	75	1 208	16.3	56	363	13.7	126	31.7	13.5	477	24.7
Marblehead village, Ottawa County	251	4.4	40.6	103	667	17.2	138	218	12.2	47	25.5	14.9	375	25.6
Marengo village, Morrow County	96	8.3	21.9	51	547	18.1	25	207	16.7	37	51.4	–	339	16.8
Mariemont village, Hamilton County	894	9.4	31.1	530	960	20.3	313	279	11.9	569	34.3	7.2	480	22.6
Marietta city, Washington County	3 537	7.4	38.3	1 601	490	16.5	1 569	148	12.5	2 398	49.0	4.6	300	25.1
Marion city, Marion County	8 103	8.4	34.5	4 391	444	16.3	3 240	182	12.9	5 076	44.8	1.9	337	25.6
Marseilles village, Wyandot County	47	6.4	53.2	21	383	20.5	23	182	13.5	7	100.0	–	456	20.6
Marshallville village, Wayne County	199	10.1	25.1	103	520	19.8	62	200	13.2	63	36.5	9.5	372	21.8
Martinsburg village, Knox County	66	3.0	60.6	17	421	21.5	41	163	11.9	24	37.5	–	371	31.3
Martins Ferry city, Belmont County	2 120	3.0	48.8	751	453	18.5	1 232	174	12.9	1 304	33.4	6.2	281	28.6
Martinsville village, Clinton County	120	6.7	20.8	47	443	19.6	50	217	13.2	32	43.8	–	408	30.0
Marysville city, Union County	1 867	10.9	23.6	888	647	16.3	576	197	12.3	1 402	51.5	1.7	410	23.4
Mason city, Warren County	3 106	12.1	18.1	2 226	736	20.2	576	215	11.3	1 057	53.4	3.3	455	23.4
Massillon city, Stark County	8 148	5.7	40.2	3 881	493	17.5	3 341	186	13.0	3 962	34.6	2.5	345	26.0
Matamoras village, Washington County	230	7.8	40.0	52	426	21.7	117	153	11.5	167	31.7	8.4	234	30.0
Maumee city, Lucas County	4 491	8.0	36.2	2 754	690	16.3	1 467	226	11.7	1 422	40.4	1.9	433	21.9
Mayfield village, Cuyahoga County	1 099	6.6	34.0	560	916	16.5	457	318	13.1	279	34.8	6.8	729	31.4
Mayfield Heights city, Cuyahoga County	4 997	5.5	42.6	2 497	710	21.1	2 218	245	13.0	4 814	25.2	5.3	535	28.2
Mechanicsburg village, Champaign County	460	12.4	32.4	233	493	14.7	162	204	12.5	235	34.5	3.4	315	24.9
Medina city, Medina County	4 432	10.6	16.4	2 974	809	20.3	868	223	11.8	2 670	35.7	1.6	441	27.5
Melrose village, Paulding County	83	2.4	37.3	25	338	19.2	25	164	16.7	20	35.0	–	288	21.3
Mendon village, Mercer County	238	10.9	29.8	93	408	15.5	115	189	11.3	34	38.2	5.9	338	26.2
Mentor city, Lake County	14 367	10.7	18.3	10 252	774	19.6	2 573	245	12.3	2 363	37.5	1.4	558	24.5
Mentor-on-the-Lake city, Lake County	2 043	9.9	19.8	1 703	665	18.6	314	236	13.8	911	47.5	–	499	24.4
Metamora village, Fulton County	155	11.0	40.6	71	547	16.1	65	211	13.8	49	34.7	12.2	357	21.4
Meyers Lake village, Stark County	189	11.1	13.8	53	806	13.6	68	181	11.1	76	32.9	1.3	508	18.9
Miamisburg city, Montgomery County	4 364	9.9	23.0	2 939	683	16.9	1 134	197	11.7	2 272	38.4	2.5	405	24.5
Middleburg Heights city, Cuyahoga County	4 386	6.4	30.5	2 217	756	18.0	1 693	261	12.4	1 720	40.1	1.5	479	21.8
Middlefield village, Geauga County	329	4.9	38.3	167	637	20.7	124	234	12.7	441	42.2	1.6	408	23.2
Middle Point village, Van Wert County	184	9.2	28.3	107	453	15.1	58	193	13.2	38	15.8	10.5	307	14.8
Middleport village, Meigs County	764	6.2	45.4	184	508	16.9	390	139	11.9	367	40.9	1.4	272	34.7
Middletown city	11 024	10.5	33.2	6 099	562	17.6	3 819	196	13.0	7 339	42.7	2.1	376	26.1
Butler County	11 011	10.5	33.1	6 099	562	17.6	3 812	196	12.9	7 339	42.7	2.1	376	26.1
Warren County	13	–	100.0	–	–	–	7	225	22.5	–	–	–	–	–
Midland village, Clinton County	66	10.6	33.3	31	430	14.1	23	210	13.5	42	38.1	–	350	23.8
Midvale village, Tuscarawas County	179	10.1	35.2	84	414	25.3	63	149	13.7	50	30.0	–	344	28.9
Midway village, Madison County	82	17.1	37.8	39	457	17.0	39	195	17.0	23	34.8	4.3	256	14.0
Mifflin village, Ashland County	35	–	45.7	13	458	21.9	17	169	18.9	20	60.0	–	300	32.5
Milan village	413	7.3	36.3	216	617	14.7	163	212	11.8	117	20.5	9.4	374	18.8
Erie County	290	5.5	44.5	138	596	14.7	128	212	12.1	98	24.5	9.2	364	19.3
Huron County	123	11.4	17.1	78	657	14.7	35	209	10.9	19	–	10.5	433	16.0
Milford city	1 124	7.9	34.3	596	639	18.7	388	224	13.0	1 472	34.4	1.8	375	29.8
Clermont County	1 116	8.0	33.8	596	639	18.7	388	224	13.0	1 472	34.4	1.8	375	29.8
Hamilton County	8	–	100.0	–	–	–	–	–	–	–	–	–	–	–
Milford Center village, Union County	183	3.3	38.3	102	482	13.2	62	180	13.2	58	31.0	10.3	383	16.5
Millbury village, Wood County	288	11.5	27.4	173	719	16.9	91	232	12.6	75	40.0	–	508	21.8
Milledgeville village, Fayette County	32	–	46.9	12	300	12.0	16	175	20.0	12	41.7	8.3	192	20.0
Miller City village, Putnam County	60	–	51.7	13	425	14.4	37	190	13.2	1	–	–	–	–
Millersburg village, Holmes County	660	9.2	29.2	257	533	16.0	227	183	12.1	466	42.7	2.8	298	23.3
Millersport village, Fairfield County	259	6.9	38.2	142	605	23.4	101	180	11.6	146	45.9	1.4	380	24.0
Millville village, Butler County	213	7.5	19.7	121	710	15.3	55	190	12.5	50	18.0	18.0	486	26.5
Milton Center village, Wood County	50	20.0	28.0	21	506	19.1	19	181	12.7	12	16.7	16.7	325	25.0
Miltonsburg village, Monroe County	23	17.4	47.8	4	400	25.0	16	136	12.3	2	–	–	325	35.0+
Mineral City village, Tuscarawas County	145	6.2	53.8	71	533	17.3	55	144	13.8	78	21.8	14.1	289	18.2
Mineral Ridge CDP	940	8.3	19.1	596	613	16.7	240	191	13.0	395	23.0	–	341	21.6
Mahoning County	297	1.7	17.5	167	635	16.5	62	185	11.1	42	28.6	–	450	23.9
Trumbull County	643	11.4	19.9	429	606	16.8	178	194	13.9	353	22.4	–	334	21.1

TIPSII [UPF] GPH539 CENSUS90 72583600 05/13/92 1:03 PM MACHINE: C DATA:CENSUS90S*PH5TIPSDA39. 04/29/92 09:58:32 TAPE: NONE FRAME: 375
TSF:CENSUS90*92. 04/29/92 14:11:16 UTF:CENSUS90*93. 04/29/92 14:11:16 META:CENSUS90S*PH5TABLES39. 04/29/92 14:40:02

Table 16. **Homeowner and Renter Characteristics: 1990**—Con.

[Data based on sample and subject to sampling variability, see text. For definitions of terms and meanings of symbols, see text]

State County Place and [In Selected States] County Subdivision	All owner-occupied housing units			Specified owner-occupied housing units						All renter-occupied housing units				
		Percent with householder moved into unit—		With a mortgage			Not mortgaged				Percent with householder moved into unit—		Specified renter paying cash rent	
	Total	1989 to March 1990	1969 or earlier	Total	Median selected monthly owner costs (dollars)	Median selected monthly owner costs as a percentage of household income in 1989	Total	Median selected monthly owner costs (dollars)	Median selected monthly owner costs as a percentage of household income in 1989	Total	1989 to March 1990	1969 or earlier	Median gross rent (dollars)	Median gross rent as a percentage of household income in 1989
PLACE AND COUNTY SUBDIVISION—Con.														
Minerva village	1 167	8.2	39.2	497	454	15.9	453	166	11.0	580	27.9	6.0	274	22.7
Carroll County	538	10.2	32.5	203	451	15.2	181	139	10.4	262	20.2	2.7	259	20.5
Columbiana County	–	–	–	–	–	–	–	–	–	–	–	–	–	–
Stark County	629	6.5	45.0	294	455	16.3	272	181	11.4	318	34.3	8.8	288	23.8
Minerva Park village, Franklin County	540	4.8	43.7	277	857	21.3	242	283	13.1	15	–	–	638	21.3
Mingo Junction city, Jefferson County	1 293	3.2	60.2	402	440	17.1	751	180	13.5	432	21.5	12.0	292	20.8
Minster village, Auglaize County	733	5.2	38.1	316	637	15.1	364	195	12.3	167	45.5	3.6	359	18.7
Mogadore village	1 219	7.7	39.4	724	596	16.5	422	243	12.8	205	22.4	–	419	24.5
Portage County	347	2.0	53.9	180	580	16.5	140	258	13.6	47	34.0	–	463	35.0+
Summit County	872	10.0	33.6	544	604	16.5	282	237	12.4	158	19.0	–	415	23.4
Monfort Heights East CDP, Hamilton County	1 039	11.4	32.1	558	787	18.2	387	210	10.9	425	53.9	–	461	15.5
Monfort Heights South CDP, Hamilton County	1 448	5.7	37.8	832	725	16.7	478	225	11.4	126	46.0	–	371	35.0+
Monroe village	1 220	16.1	26.4	846	781	15.5	306	225	10.6	459	30.9	3.7	412	23.2
Butler County	1 207	16.3	26.7	846	781	15.5	300	225	10.6	451	31.5	3.8	412	23.2
Warren County	13	–	–	–	–	–	6	225	10.0	8	–	–	–	–
Monroeville village, Huron County	345	4.9	35.7	202	557	18.2	109	188	13.0	133	30.8	4.5	325	22.7
Montezuma village, Mercer County	68	–	47.1	39	310	16.3	24	157	10.9	9	55.6	22.2	413	15.0
Montgomery city, Hamilton County	3 031	7.1	21.9	2 326	1 131	18.1	646	306	12.0	206	61.2	–	727	28.3
Montpelier village, Williams County	1 179	10.9	29.4	633	454	14.1	449	178	12.3	493	52.3	3.7	287	22.7
Montrose-Ghent CDP, Summit County	1 610	13.3	22.6	1 076	1 210	18.8	349	343	11.1	73	12.3	11.0	654	31.6
Moraine city, Montgomery County	1 703	9.1	29.5	832	557	17.3	435	183	12.9	596	44.0	3.4	359	25.0
Moreland Hills village, Cuyahoga County	1 190	5.3	27.4	710	1 607	17.3	322	400+	13.6	61	24.6	–	1 000+	32.5
Morral village, Marion County	104	6.7	40.4	37	463	14.8	50	165	11.7	27	25.9	11.1	306	27.5
Morristown village, Belmont County	97	4.1	32.0	31	431	20.4	46	188	11.8	26	26.9	–	267	15.0
Morrow village, Warren County	238	6.3	27.3	124	514	15.3	70	206	12.4	159	39.0	3.8	385	28.3
Moscow village, Clermont County	69	11.6	21.7	23	564	19.2	27	166	11.3	26	26.9	11.5	390	23.3
Mount Blanchard village, Hancock County	152	7.9	42.8	74	464	12.3	46	170	12.4	34	32.4	8.8	386	22.5
Mount Carmel CDP, Clermont County	980	9.8	37.0	754	598	21.0	226	205	12.3	667	49.3	.7	389	23.1
Mount Cory village, Hancock County	79	2.5	27.8	30	409	13.0	30	164	12.5	3	–	–	375	10.0
Mount Eaton village, Wayne County	62	8.1	32.3	28	392	21.2	22	172	12.2	33	48.5	–	341	22.5
Mount Gilead village, Morrow County	775	10.7	28.9	379	524	18.4	304	208	11.9	392	28.1	8.4	315	26.4
Mount Healthy city, Hamilton County	1 646	4.4	45.8	747	594	17.8	648	201	12.7	1 716	36.1	3.9	380	23.4
Mount Healthy Heights CDP, Hamilton County	867	6.2	17.5	748	560	18.4	88	231	13.8	385	47.5	–	535	25.0
Mount Orab village, Brown County	444	9.2	31.1	168	561	17.0	166	181	13.8	302	36.1	1.3	232	25.7
Mount Pleasant village, Jefferson County	166	7.2	36.1	71	454	21.7	64	183	12.3	25	24.0	12.0	354	19.0
Mount Repose CDP, Clermont County	909	11.9	13.8	744	737	20.2	119	236	13.4	70	38.6	–	726	23.2
Mount Sterling village, Madison County	376	3.7	36.2	162	553	17.1	178	192	12.8	300	49.0	2.0	305	26.4
Mount Vernon city, Knox County	3 409	7.5	33.5	1 701	480	18.4	1 527	175	12.4	2 539	45.8	2.1	311	26.2
Mount Victory village, Hardin County	199	7.0	38.2	87	455	14.7	73	168	12.4	25	36.0	16.0	339	17.9
Mowrystown village, Highland County	134	11.9	24.6	57	381	19.7	45	162	16.7	36	38.9	11.1	320	34.6
Mulberry CDP, Clermont County	712	9.8	7.2	462	1 035	21.4	91	260	14.4	248	72.6	–	455	22.5
Munroe Falls village, Summit County	1 585	13.1	23.2	1 173	781	18.2	336	262	13.7	276	39.1	2.5	413	26.5
Murray City village, Hocking County	152	5.3	42.1	29	321	17.1	78	144	13.0	52	38.5	7.7	282	29.2
Mutual village, Champaign County	50	6.0	50.0	14	525	14.0	26	192	11.8	2	–	–	425	27.5
Napoleon city, Henry County	2 374	9.6	27.0	1 054	592	17.6	895	190	12.2	1 111	47.9	.9	331	21.0
Nashville village, Holmes County	59	6.8	37.3	23	417	14.4	25	173	14.7	11	9.1	18.2	394	17.5
Navarre village, Stark County	402	4.0	43.8	163	523	17.0	206	183	12.7	234	31.6	3.8	341	22.3
Neffs CDP, Belmont County	374	2.9	43.9	111	475	21.0	213	154	12.5	78	30.8	–	318	28.1
Nellie village, Coshocton County	53	5.7	39.6	20	450	15.4	17	175	12.1	–	–	–	–	–
Nelsonville city, Athens County	971	5.0	45.0	292	409	19.9	465	166	12.5	841	51.8	1.7	303	34.4
Nevada village, Wyandot County	258	5.4	37.2	118	387	14.2	95	163	10.3	55	50.9	–	252	21.3
Neville village, Clermont County	57	–	29.8	15	483	16.7	10	200	22.5	20	35.0	10.0	375	18.2
New Albany village, Franklin County	487	2.1	34.1	267	757	19.1	173	224	11.8	113	37.2	–	500	19.4
New Alexandria village, Jefferson County	82	7.3	43.9	25	375	17.9	32	153	12.8	16	37.5	–	342	35.0+
Newark city, Licking County	10 103	8.7	33.5	5 470	538	17.1	3 915	176	12.2	7 699	43.0	2.0	351	26.5
New Athens village, Harrison County	115	5.2	45.2	37	388	13.7	60	191	11.1	24	50.0	–	296	17.5
New Bavaria village, Henry County	30	6.7	53.3	11	450	15.7	17	246	14.2	6	50.0	–	375	35.0+
New Bloomington village, Marion County	87	3.4	27.6	26	500	25.0	34	150	10.6	14	35.7	–	280	22.5
New Boston village, Scioto County	525	6.3	47.0	187	384	21.7	256	151	14.1	712	33.1	–	195	26.6
New Bremen village, Auglaize County	708	7.1	33.1	325	574	16.2	321	161	10.8	215	47.9	1.9	343	19.8
Newburgh Heights village, Cuyahoga County	626	6.9	36.1	245	531	16.5	192	180	11.2	364	24.7	8.2	333	22.4
New Carlisle city, Clark County	1 595	4.7	28.8	1 128	474	16.9	414	195	12.4	639	28.2	3.3	363	24.5
Newcomerstown village, Tuscarawas County	1 141	6.9	38.6	414	442	17.0	583	147	11.8	500	33.8	1.6	280	29.8
New Concord village, Muskingum County	310	3.9	33.2	183	573	14.9	102	178	11.1	232	41.4	1.7	310	23.9
New Holland village	229	6.1	33.2	102	520	20.5	95	196	14.2	88	29.5	2.3	331	22.0
Fayette County	33	6.1	51.5	10	550	22.5	11	215	12.2	8	37.5	–	375	21.7
Pickaway County	196	6.1	30.1	92	517	20.3	84	193	14.5	80	28.8	2.5	329	22.2
New Knoxville village, Auglaize County	255	5.9	46.3	87	458	18.9	151	155	11.4	74	56.8	5.4	342	22.5
New Lebanon village, Montgomery County	1 114	6.2	32.9	667	515	15.7	326	189	10.9	461	36.4	1.5	389	21.8
New Lexington city, Perry County	1 205	7.7	30.1	497	408	15.8	459	164	12.8	703	45.8	.9	285	24.4
New London village, Huron County	638	5.8	29.0	261	480	18.4	242	185	12.1	325	35.1	2.5	323	26.6
New Madison village, Darke County	269	5.9	30.9	152	416	14.8	103	172	13.7	80	47.5	3.8	363	23.5
New Miami village, Butler County	573	2.4	46.8	346	460	17.5	170	170	13.2	252	37.7	4.8	428	32.9
New Middletown village, Mahoning County	577	3.3	36.2	290	563	17.3	219	221	12.5	113	35.4	1.8	341	18.5
New Paris village, Preble County	480	9.6	27.9	194	422	17.8	149	168	11.6	245	38.4	.8	294	20.3
New Philadelphia city, Tuscarawas County	4 331	6.9	33.0	1 856	514	19.5	1 718	171	12.4	2 234	42.4	2.1	309	24.7
New Richmond village, Clermont County	442	1.6	16.7	202	625	19.2	100	186	14.0	351	36.5	3.7	370	24.1
New Riegel village, Seneca County	88	2.3	48.9	23	417	17.7	57	159	12.0	28	28.6	14.3	253	10.8

TIPSII [UPF] GPH539 CENSUS90 72583600 05/13/92 1:03 PM MACHINE: C DATA:CENSUS90S*PH5TIPSDA39. 04/29/92 09:58:32 TAPE: NONE FRAME: 376
TSF:CENSUS90*92. 04/29/92 14:11:16 UTF:CENSUS90*93. 04/29/92 14:11:16 META:CENSUS90S*PH5TABLES39. 04/29/92 14:40:02

Table 16. **Homeowner and Renter Characteristics: 1990**—Con.

[Data based on sample and subject to sampling variability, see text. For definitions of terms and meanings of symbols, see text]

State County Place and [In Selected States] County Subdivision	All owner-occupied housing units			Specified owner-occupied housing units						All renter-occupied housing units				
		Percent with householder moved into unit—		With a mortgage			Not mortgaged				Percent with householder moved into unit—		Specified renter paying cash rent	
	Total	1989 to March 1990	1969 or earlier	Total	Median selected monthly owner costs (dollars)	Median selected monthly owner costs as a percentage of household income in 1989	Total	Median selected monthly owner costs (dollars)	Median selected monthly owner costs as a percentage of household income in 1989	Total	1989 to March 1990	1969 or earlier	Median gross rent (dollars)	Median gross rent as a percentage of household income in 1989
PLACE AND COUNTY SUBDIVISION— Con.														
New Rome village, Franklin County	27	–	29.6	13	517	22.5	11	181	15.7	15	46.7	–	484	18.8
New Straitsville village, Perry County	257	7.4	27.6	92	385	12.8	133	151	12.3	56	32.1	–	315	35.0+
Newton Falls city, Trumbull County	1 111	6.4	43.6	503	522	15.2	496	189	13.6	881	38.7	1.5	328	24.6
Newtonsville village, Clermont County	100	5.0	30.0	49	550	17.5	26	225	21.0	21	38.1	19.0	356	28.1
Newtown village, Hamilton County	464	6.5	39.7	263	567	19.2	166	194	12.5	109	28.4	3.7	396	29.6
New Vienna village, Clinton County	255	12.2	25.5	122	514	20.2	92	187	13.6	84	29.8	–	369	29.3
New Washington village, Crawford County	332	5.1	50.6	86	500	14.8	194	191	12.0	63	28.6	3.2	296	14.7
New Waterford village, Columbiana County	364	6.0	21.4	176	532	20.1	82	211	13.2	111	31.5	1.8	289	27.7
New Weston village, Darke County	45	20.0	28.9	14	380	23.3	20	160	14.3	12	83.3	–	375	30.8
Ney village, Defiance County	96	13.5	35.4	52	510	17.9	29	187	11.3	29	55.2	6.9	377	19.2
Niles city, Trumbull County	5 503	6.5	43.4	2 727	507	15.2	2 311	183	11.7	2 948	37.5	3.5	333	24.5
North Baltimore village, Wood County	789	10.6	40.2	451	486	17.6	279	187	12.3	332	37.0	3.6	280	23.9
North Bend village, Hamilton County	113	16.8	26.5	59	568	18.4	42	212	13.1	96	36.5	3.1	338	32.0
Northbrook CDP, Hamilton County	3 091	6.1	26.2	2 377	558	18.9	588	207	11.6	779	40.3	1.0	524	25.4
North Canton city, Stark County	4 416	6.9	33.3	2 374	626	16.1	1 629	189	10.9	1 875	40.6	1.2	421	24.0
North College Hill city, Hamilton County	2 955	6.8	43.9	1 517	554	17.5	1 291	197	13.2	1 340	31.7	.7	456	22.9
North Fairfield village, Huron County	133	6.8	38.3	53	475	21.4	58	218	13.8	43	39.5	4.7	390	25.0
Northfield village, Summit County	907	3.7	34.1	618	642	19.6	283	217	12.7	436	44.7	2.5	443	20.3
North Folk Village CDP, Ross County	357	13.2	34.2	206	619	14.7	129	192	11.2	126	46.0	–	441	18.2
Northgate CDP, Hamilton County	2 190	8.8	27.9	1 762	642	17.6	314	239	11.4	373	49.6	2.1	582	35.0+
North Hampton village, Clark County	114	7.9	46.5	50	523	18.5	59	182	12.8	52	32.7	11.5	429	20.5
North Kingsville village, Ashtabula County	801	8.9	22.6	398	592	16.4	260	190	12.4	151	31.1	–	298	21.6
North Lewisburg village, Champaign County	290	5.2	29.7	185	495	14.2	75	205	12.9	137	54.7	–	361	25.6
North Madison CDP, Lake County	2 227	15.1	16.1	1 558	609	17.6	391	217	13.1	690	54.2	1.3	461	24.2
North Olmsted city, Cuyahoga County	9 953	5.5	26.4	6 241	769	19.4	2 719	277	13.0	2 704	34.6	2.3	504	23.2
North Perry village, Lake County	238	7.1	23.9	136	650	15.6	58	181	11.8	31	35.5	–	475	11.7
North Randall village, Cuyahoga County	129	7.8	47.3	66	629	17.8	58	226	11.8	345	24.6	3.8	417	24.0
Northridge CDP, Clark County	1 861	8.8	26.9	1 032	607	14.5	743	206	12.4	354	35.9	–	377	23.7
Northridge CDP, Montgomery County	2 210	8.1	43.0	1 069	456	17.7	945	187	13.6	1 422	39.2	2.2	329	28.2
North Ridgeville city, Lorain County	6 122	10.4	16.8	4 383	746	20.1	984	234	12.4	1 030	46.6	2.2	403	23.3
North Robinson village, Crawford County	66	–	28.8	26	414	17.3	29	165	10.0	11	54.5	–	338	15.7
North Royalton city, Cuyahoga County	6 555	10.2	22.1	3 812	861	21.9	1 623	280	12.7	2 216	50.3	.3	497	20.7
North Star village, Darke County	65	–	35.4	23	430	12.1	34	186	10.6	7	57.1	–	242	30.8
Northview CDP, Montgomery County	3 122	8.9	21.3	2 182	787	17.2	763	261	11.7	580	39.0	1.6	452	19.8
Northwood city, Wood County	1 679	4.4	21.9	956	668	17.4	412	203	12.5	260	27.3	2.7	420	19.5
North Zanesville CDP, Muskingum County	743	2.8	36.5	304	591	16.3	397	227	12.3	134	7.5	–	123	25.6
Norton city	3 693	6.6	38.3	1 982	614	16.6	1 333	206	12.9	414	37.7	10.4	441	23.4
Summit County	3 684	6.6	38.4	1 982	614	16.6	1 333	206	12.9	414	37.7	10.4	441	23.4
Wayne County	9	–	–	–	–	–	–	–	–	–	–	–	–	–
Norwalk city, Huron County	3 425	9.8	31.1	1 781	583	17.5	1 090	209	11.7	2 238	42.2	2.2	362	24.1
Norwich village, Muskingum County	42	19.0	9.5	24	433	25.0	8	150	20.0	14	14.3	–	313	17.1
Norwood city, Hamilton County	5 012	9.5	33.1	2 331	556	20.0	1 495	194	12.1	4 677	37.3	4.3	318	24.7
Oak Harbor village, Ottawa County	747	5.0	41.8	427	561	17.0	279	187	12.5	306	29.4	2.3	362	21.1
Oak Hill village, Jackson County	484	5.6	39.7	164	465	18.6	222	156	12.8	227	38.8	3.5	289	27.5
Oakwood village, Cuyahoga County	903	2.4	37.4	425	673	21.8	353	264	13.5	385	34.3	1.6	411	25.6
Oakwood city, Montgomery County	3 045	8.8	25.5	1 899	914	17.0	882	308	12.3	623	34.7	6.4	495	23.0
Oakwood village, Paulding County	181	7.7	40.3	88	456	16.0	85	188	12.4	69	39.1	–	294	23.4
Oberlin city, Lorain County	1 276	5.3	32.5	737	728	21.7	423	238	11.6	1 168	39.6	.9	366	25.6
Obetz village, Franklin County	870	6.6	23.6	398	591	18.1	198	197	11.3	276	49.6	1.8	385	23.3
Octa village, Fayette County	18	22.2	44.4	1	450	10.0	6	120	10.0	4	–	–	225	10.0
Ohio City village, Van Wert County	300	4.7	30.0	120	380	14.1	113	136	11.1	59	37.3	5.1	273	18.8
Old Washington village, Guernsey County	78	3.8	38.5	22	486	25.0	43	149	14.3	24	33.3	4.2	291	14.0
Olmsted Falls city, Cuyahoga County	1 924	11.3	20.3	1 361	777	20.1	354	251	13.6	524	36.3	2.1	501	21.0
Ontario village, Richland County	1 214	8.0	36.0	664	545	20.0	445	192	11.6	424	51.9	2.4	423	19.2
Orange village, Cuyahoga County	960	7.0	29.5	528	1 444	20.6	351	284	12.5	37	62.2	–	1 000+	35.0+
Orangeville village, Trumbull County	84	6.0	42.9	32	477	18.8	42	220	10.5	15	20.0	26.7	234	18.8
Oregon city, Lucas County	4 943	7.6	32.8	2 694	658	16.8	1 839	241	13.2	1 921	34.8	.9	412	23.3
Orient village, Pickaway County	74	10.8	36.5	44	440	16.3	20	168	14.3	20	60.0	–	433	35.0+
Orrville city, Wayne County	1 760	10.8	32.6	897	582	19.4	671	197	10.6	1 167	41.0	2.7	371	25.3
Orwell village, Ashtabula County	286	12.6	23.1	129	560	18.4	80	211	14.5	196	33.7	2.6	376	26.0
Osgood village, Darke County	77	–	49.4	18	700	21.7	51	201	10.0	11	27.3	–	306	13.8
Ostrander village, Delaware County	123	9.8	17.9	84	595	20.0	32	218	15.2	19	36.8	–	425	27.5
Ottawa village, Putnam County	1 084	7.5	18.3	525	513	13.4	388	188	11.2	412	33.3	3.2	306	19.5
Ottawa Hills village, Lucas County	1 464	7.1	19.2	904	1 469	17.0	398	400+	13.3	215	47.4	6.0	689	25.5
Ottoville village, Putnam County	262	7.6	46.6	108	548	17.7	127	215	12.0	52	21.2	1.9	287	17.0
Otway village, Scioto County	33	–	51.5	7	388	14.0	23	175	13.5	9	44.4	–	200	20.0
Overlook-Page Manor CDP, Montgomery County	3 608	4.0	44.5	2 185	500	14.1	1 253	201	11.9	1 527	26.5	13.2	248	17.2
Owensville village, Clermont County	163	3.1	34.4	79	598	19.7	70	231	12.1	265	24.5	1.1	256	27.1
Oxford city, Butler County	1 780	7.7	24.4	937	739	17.7	500	267	12.1	3 287	67.4	.2	396	35.0+
Painesville city, Lake County	3 278	9.5	34.4	1 867	581	19.5	1 182	188	12.5	2 840	40.5	2.7	388	25.6
Palestine village, Darke County	57	3.5	19.3	24	429	16.0	17	167	10.0	17	23.5	–	286	24.2
Pandora village, Putnam County	305	8.2	26.9	140	511	18.7	125	168	12.3	56	33.9	–	323	15.2
Park Layne CDP, Clark County	1 286	8.4	30.5	1 105	473	17.3	102	205	11.3	297	47.1	4.0	392	27.9
Parma city, Cuyahoga County	26 987	5.4	43.5	13 729	652	17.9	12 082	220	12.3	7 698	36.9	3.3	462	23.8
Parma Heights city, Cuyahoga County	5 883	5.7	42.7	3 020	668	19.1	2 602	248	12.7	3 461	27.1	3.2	438	27.9
Parral village, Tuscarawas County	82	2.4	47.6	35	450	20.4	40	159	14.3	16	–	–	415	25.6
Pataskala village, Licking County	686	10.5	15.3	306	669	19.6	161	193	10.7	518	39.4	–	359	23.7
Patterson village, Hardin County	33	–	60.6	19	369	17.3	14	175	14.0	7	57.1	42.9	242	35.0+
Paulding village, Paulding County	788	8.0	30.5	346	457	15.7	324	173	11.9	249	46.2	–	287	18.9
Payne village, Paulding County	390	4.9	32.6	132	441	15.3	196	183	13.2	82	36.6	7.3	283	17.8

TIPSII [UPF] GPH539 CENSUS90 72583600 05/13/92 1:03 PM MACHINE: C DATA:CENSUS90S*PH5TIPSDA39. 04/29/92 09:58:32 TAPE: NONE FRAME: 377
TSF:CENSUS90*92. 04/29/92 14:11:16 UTF:CENSUS90*93. 04/29/92 14:11:16 META:CENSUS90S*PH5TABLES39. 04/29/92 14:40:02

Table 16. **Homeowner and Renter Characteristics: 1990**—Con.

[Data based on sample and subject to sampling variability, see text. For definitions of terms and meanings of symbols, see text]

State County Place and [In Selected States] County Subdivision	All owner-occupied housing units			Specified owner-occupied housing units						All renter-occupied housing units				
		Percent with householder moved into unit—		With a mortgage			Not mortgaged				Percent with householder moved into unit—		Specified renter paying cash rent	
	Total	1989 to March 1990	1969 or earlier	Total	Median selected monthly owner costs (dollars)	Median selected monthly owner costs as a percentage of household income in 1989	Total	Median selected monthly owner costs (dollars)	Median selected monthly owner costs as a percentage of household income in 1989	Total	1989 to March 1990	1969 or earlier	Median gross rent (dollars)	Median gross rent as a percentage of household income in 1989
PLACE AND COUNTY SUBDIVISION— Con.														
Peebles village, Adams County	455	6.6	34.1	146	376	21.5	227	175	15.0	253	41.1	.4	280	34.4
Pemberville village, Wood County	382	9.2	40.1	165	536	15.6	187	186	11.9	106	33.0	5.7	388	23.0
Peninsula village, Summit County	169	13.6	33.7	80	763	18.6	55	213	13.1	70	27.1	15.7	469	21.9
Pepper Pike city, Cuyahoga County	1 958	6.1	28.3	1 230	1 795	16.6	587	400+	11.9	149	36.9	–	478	20.2
Perry village, Lake County	253	11.9	21.7	172	663	17.6	56	207	13.7	83	30.1	6.0	422	24.6
Perry Heights CDP, Stark County	2 493	10.0	26.9	1 426	549	16.8	808	182	12.4	867	39.3	1.0	405	22.7
Perrysburg city, Wood County	3 435	10.8	22.2	2 289	898	20.3	957	266	12.5	1 383	37.6	1.2	447	22.6
Perrysville village, Ashland County	211	10.4	29.9	68	379	13.3	98	165	14.6	72	25.0	–	316	26.3
Phillipsburg village, Montgomery County	189	3.2	41.8	92	532	16.1	86	187	12.5	56	46.4	3.6	380	17.0
Philo village, Muskingum County	243	6.2	37.9	103	436	19.8	98	158	13.1	39	25.6	–	334	19.4
Pickerington village	1 455	12.9	12.2	1 209	828	21.1	161	229	12.6	440	65.5	–	561	18.9
Fairfield County	1 443	13.0	11.9	1 203	830	21.1	161	229	12.6	436	66.1	–	561	18.9
Franklin County	12	–	50.0	6	650	22.5	–	–	–	4	–	–	–	–
Pigeon Creek CDP, Summit County	303	17.8	15.5	249	947	19.5	42	317	10.0	–	–	–	–	–
Piketon village, Pike County	337	13.9	32.3	135	508	20.9	127	167	13.8	327	45.3	1.5	225	33.6
Pioneer village, Williams County	354	11.0	25.1	165	465	15.7	120	154	11.9	125	43.2	2.4	323	16.8
Piqua city, Miami County	5 108	7.9	32.9	2 833	472	16.3	1 974	167	13.1	2 645	37.4	3.6	374	24.1
Pitsburg village, Darke County	135	5.9	27.4	65	568	13.8	60	177	12.8	30	56.7	6.7	329	20.6
Plain City village	495	5.5	38.0	250	603	19.1	189	239	12.7	392	34.7	2.8	398	24.3
Madison County	260	5.4	37.3	128	587	20.4	101	231	12.4	269	33.1	4.1	387	24.1
Union County	235	5.5	38.7	122	633	17.8	88	250	12.9	123	38.2	–	414	24.9
Plainfield village, Coshocton County	62	–	43.5	21	443	13.1	26	175	10.8	12	50.0	–	325	35.0+
Pleasant City village, Guernsey County	132	6.8	34.8	54	471	15.9	67	162	12.2	44	20.5	2.3	275	32.5
Pleasant Grove CDP, Muskingum County	544	4.6	29.6	175	556	15.5	173	181	10.0	204	39.2	–	291	19.4
Pleasant Hill village, Miami County	312	9.6	31.1	150	577	16.3	139	185	12.6	95	37.9	6.3	337	22.7
Pleasant Plain village, Warren County	37	10.8	13.5	26	590	20.0	7	188	10.0	9	77.8	–	475	22.5
Pleasant Run CDP, Hamilton County	1 418	6.0	17.4	1 255	634	16.3	113	236	10.6	94	34.0	–	642	20.1
Pleasant Run Farm CDP, Hamilton County	1 183	9.6	7.9	1 065	773	16.6	69	264	12.1	163	76.1	4.3	481	22.0
Pleasantville village, Fairfield County	187	4.3	38.5	102	452	16.7	79	186	15.1	134	38.8	2.2	313	33.3
Plymouth village	465	6.0	31.2	237	505	18.4	152	191	12.5	234	44.9	3.8	352	23.6
Huron County	203	6.9	27.1	100	514	17.5	80	188	12.8	144	38.9	4.9	367	22.7
Richland County	262	5.3	34.4	137	498	19.0	72	194	12.2	90	54.4	2.2	325	24.3
Poland village, Mahoning County	962	2.4	39.8	488	678	20.7	387	241	11.9	159	40.9	–	461	20.0
Polk village, Ashland County	102	10.8	36.3	56	500	17.5	26	200	10.0	13	38.5	–	456	11.8
Pomeroy village, Meigs County	557	7.5	49.2	128	367	23.2	305	156	15.4	342	49.4	2.6	255	33.1
Portage village, Wood County	121	4.1	31.4	70	536	17.1	38	179	13.6	48	33.3	–	322	15.0
Portage Lakes CDP, Summit County	4 162	7.6	37.7	2 283	669	18.7	1 473	215	13.2	1 255	35.7	2.0	438	22.9
Port Clinton city, Ottawa County	1 895	3.5	35.7	885	578	16.9	737	186	11.9	964	36.9	2.1	336	24.2
Port Jefferson village, Shelby County	103	8.7	35.0	51	453	13.1	35	154	10.9	30	30.0	–	332	27.8
Portsmouth city, Scioto County	5 452	6.7	39.2	2 197	420	16.9	2 887	164	13.2	4 186	42.6	3.3	263	29.8
Port Washington village, Tuscarawas County	165	6.1	31.5	77	377	13.5	64	166	11.3	35	48.6	14.3	254	25.4
Port William village, Clinton County	59	13.6	39.0	15	508	12.5	37	173	12.3	31	29.0	–	305	25.2
Potsdam village, Miami County	69	2.9	17.4	40	489	17.4	14	192	14.0	17	35.3	11.8	342	20.8
Powell village, Delaware County	674	22.6	3.7	592	1 775	22.2	43	346	11.3	34	58.8	5.9	485	18.8
Powhatan Point village, Belmont County	549	6.7	44.4	150	398	15.8	302	171	12.8	196	45.9	3.1	280	31.4
Proctorville village, Lawrence County	152	4.6	30.9	49	471	21.7	71	164	13.7	145	48.3	2.1	292	35.0+
Prospect village, Marion County	335	6.6	30.7	165	509	13.8	140	173	12.7	95	32.6	2.1	329	17.3
Put-in-Bay village, Ottawa County	38	5.3	18.4	8	600	25.0	15	363	18.8	20	–	10.0	338	17.3
Quaker City village, Guernsey County	174	4.0	28.2	63	417	13.1	86	153	12.3	49	34.7	16.3	280	28.2
Quincy village, Logan County	178	4.5	36.0	91	426	13.6	58	191	16.5	59	55.9	5.1	331	21.0
Racine village, Meigs County	189	10.6	33.9	63	474	20.8	94	161	12.1	78	28.2	–	225	35.0+
Rarden village, Scioto County	59	6.8	40.7	17	325	21.5	32	154	16.8	14	42.9	–	256	21.3
Ravenna city, Portage County	2 636	7.1	34.6	1 559	559	17.5	923	192	12.7	2 305	38.7	3.3	363	26.5
Rawson village, Hancock County	144	5.6	29.2	66	433	12.5	42	183	12.0	26	69.2	–	425	16.0
Rayland village, Jefferson County	160	1.3	59.4	36	433	21.9	114	175	12.4	35	34.3	17.1	267	26.5
Reading city, Hamilton County	2 954	5.2	44.0	1 526	619	18.1	1 067	188	11.6	1 927	40.9	1.9	361	21.1
Reminderville village, Summit County	693	16.7	2.3	568	784	20.2	64	250	11.6	98	50.0	–	716	22.5
Rendville village, Perry County	11	9.1	36.4	3	375	23.8	6	125	10.0	–	–	–	–	–
Republic village, Seneca County	186	3.8	48.9	67	434	20.3	99	171	11.0	42	26.2	–	305	14.1
Reynoldsburg city	6 106	10.1	16.3	4 497	772	20.2	970	219	11.1	3 884	49.7	.6	510	22.7
Fairfield County	–	–	–	–	–	–	–	–	–	–	–	–	–	–
Franklin County	5 706	9.7	17.1	4 187	767	20.4	934	217	11.2	3 854	49.8	.6	509	22.7
Licking County	400	15.8	5.0	310	845	16.8	36	342	10.0	30	26.7	–	560	35.0+
Richfield village, Summit County	972	6.3	36.5	578	755	16.6	253	230	12.8	166	37.3	–	487	23.0
Richmond village, Jefferson County	148	2.0	49.3	47	395	13.8	74	164	11.6	36	25.0	13.9	272	18.5
Richmond Heights city, Cuyahoga County	2 709	6.1	34.7	1 457	828	20.8	1 074	282	12.5	1 611	39.4	3.5	465	22.1
Richwood village, Union County	563	9.1	29.1	275	530	18.5	228	212	17.5	326	35.0	2.5	331	25.2
Ridgeway village	115	10.4	40.0	43	343	21.1	46	170	13.9	15	40.0	13.3	256	18.6
Hardin County	77	6.5	39.0	34	345	17.0	34	171	13.1	9	–	22.2	231	33.8
Logan County	38	18.4	42.1	9	338	26.3	12	167	17.1	6	100.0	–	317	10.0
Rio Grande village, Gallia County	106	3.8	27.4	45	462	15.0	30	173	14.3	138	37.0	2.2	259	29.0
Ripley village, Brown County	507	8.1	33.5	134	428	16.6	222	159	12.8	263	19.8	3.4	247	27.0
Risingsun village, Wood County	161	8.1	47.8	80	442	14.0	68	189	11.6	71	47.9	5.6	380	21.3
Rittman city	1 548	8.4	31.0	869	562	20.0	564	216	13.3	705	45.8	2.6	374	24.2
Medina County	28	–	14.3	18	675	27.0	4	175	10.0	7	–	–	–	–
Wayne County	1 520	8.6	31.3	851	556	19.9	560	216	13.3	698	46.3	2.6	374	24.2
Riverlea village, Franklin County	190	6.8	35.8	88	1 188	18.7	84	320	10.5	21	19.0	–	354	19.1
Riverside village, Montgomery County	92	3.3	53.3	47	506	17.4	43	179	15.4	694	54.5	2.2	454	21.5
Roaming Shores village, Ashtabula County	256	10.5	4.3	162	683	22.5	86	247	11.7	29	48.3	–	582	30.3
Rochester village, Lorain County	55	3.6	36.4	19	413	14.6	24	164	12.0	14	28.6	28.6	375	12.9
Rock Creek village, Ashtabula County	146	6.2	32.9	72	484	20.9	51	196	11.9	45	40.0	11.1	421	31.7
Rockford village, Mercer County	345	7.0	34.2	150	455	16.7	138	191	12.1	96	43.8	2.1	298	15.8

TIPSII [UPF] GPH539 CENSUS90 72583600 05/13/92 1:03 PM MACHINE: C DATA:CENSUS90S*PH5TIPSDA39. 04/29/92 09:58:32 TAPE: NONE FRAME: 378
TSF:CENSUS90*92. 04/29/92 14:11:16 UTF:CENSUS90*93. 04/29/92 14:11:16 META:CENSUS90S*PH5TABLES39. 04/29/92 14:40:02

Table 16. **Homeowner and Renter Characteristics: 1990**—Con.

[Data based on sample and subject to sampling variability, see text. For definitions of terms and meanings of symbols, see text]

State County Place and [In Selected States] County Subdivision	All owner-occupied housing units			Specified owner-occupied housing units						All renter-occupied housing units				
		Percent with householder moved into unit—		With a mortgage			Not mortgaged				Percent with householder moved into unit—		Specified renter paying cash rent	
	Total	1989 to March 1990	1969 or earlier	Total	Median selected monthly owner costs (dollars)	Median selected monthly owner costs as a percentage of household income in 1989	Total	Median selected monthly owner costs (dollars)	Median selected monthly owner costs as a percentage of household income in 1989	Total	1989 to March 1990	1969 or earlier	Median gross rent (dollars)	Median gross rent as a percentage of household income in 1989
PLACE AND COUNTY SUBDIVISION— Con.														
Rocky Ridge village, Ottawa County	110	5.5	31.8	35	456	13.5	48	208	12.0	40	32.5	2.5	433	28.3
Rocky River city, Cuyahoga County	6 500	7.4	26.4	3 413	909	18.5	2 055	302	12.4	2 776	32.0	5.5	522	26.4
Rogers village, Columbiana County	77	7.8	46.8	29	450	25.8	34	174	16.2	10	–	–	275	10.0
Rome village, Adams County	31	–	25.8	3	250	33.8	7	138	20.6	14	35.7	14.3	250	27.5
Rosemount CDP, Scioto County	623	5.1	44.5	233	551	16.8	250	166	10.9	178	39.9	–	367	19.1
Roseville village	473	12.3	34.2	202	402	18.9	189	160	13.0	204	39.7	2.9	249	28.9
Muskingum County	227	13.7	26.0	93	438	21.1	80	170	12.9	98	40.8	6.1	247	24.5
Perry County	246	11.0	41.9	109	376	16.8	109	154	13.1	106	38.7	–	252	30.7
Ross CDP, Butler County	564	2.3	20.7	334	493	14.3	162	181	11.1	167	64.7	–	418	23.0
Rossburg village, Darke County	71	5.6	22.5	33	414	14.3	27	175	12.3	13	38.5	–	300	12.5
Rossford city, Wood County	1 694	10.0	41.0	905	625	16.6	731	225	13.4	664	41.9	2.3	369	19.1
Roswell village, Tuscarawas County	67	–	41.8	20	340	32.5	30	157	13.6	17	64.7	–	292	35.0+
Rushsylvania village, Logan County	173	5.8	27.2	92	453	21.6	50	206	12.2	24	45.8	–	290	25.0
Rushville village, Fairfield County	53	7.5	26.4	36	491	18.0	12	133	15.0	22	36.4	9.1	300	35.0
Russells Point village, Logan County	353	7.4	19.8	161	425	16.6	148	172	12.4	323	44.0	3.7	296	25.5
Russellville village, Brown County	140	8.6	44.3	41	458	14.1	77	167	12.2	55	41.8	–	309	24.3
Russia village, Shelby County	117	13.7	26.5	36	544	15.7	73	210	10.9	24	16.7	8.3	240	14.7
Rutland village, Meigs County	158	4.4	36.7	36	533	23.0	77	164	15.4	28	42.9	7.1	342	20.0
Sabina village, Clinton County	699	8.6	26.6	273	412	15.5	249	179	11.3	340	39.4	–	336	26.2
St. Bernard city, Hamilton County	1 342	5.1	39.4	532	624	16.9	470	197	11.5	873	27.5	9.0	338	21.9
St. Clairsville city, Belmont County	1 534	5.0	34.3	734	639	15.9	652	194	12.5	625	39.8	1.4	364	24.1
St. Henry village, Mercer County	497	6.2	36.0	205	652	18.3	254	191	11.8	89	46.1	4.5	364	17.3
St. Louisville village, Licking County	112	5.4	41.1	54	460	20.4	48	167	11.7	12	83.3	–	372	35.0+
St. Martin village, Brown County	36	8.3	30.6	7	425	14.0	16	183	22.5	2	100.0	–	375	10.0
St. Marys city, Auglaize County	2 172	7.3	32.7	1 135	493	17.3	900	165	12.0	946	46.7	3.1	352	21.2
St. Paris village, Champaign County	484	9.9	28.3	269	527	16.6	141	190	13.4	191	42.9	1.0	351	21.1
Salem city, Columbiana County	3 230	6.5	37.5	1 537	458	18.7	1 426	191	12.3	1 779	35.5	3.8	330	24.5
Salesville village, Guernsey County	20	–	40.0	6	275	10.0	12	133	22.5	2	100.0	–	–	–
Salineville village	429	9.6	41.5	137	405	17.8	221	156	12.2	140	32.9	6.4	279	29.4
Columbiana County	429	9.6	41.5	137	405	17.8	221	156	12.2	140	32.9	6.4	279	29.4
Jefferson County	–	–	–	–	–	–	–	–	–	–	–	–	–	–
Sandusky city, Erie County	6 931	7.5	36.4	3 234	528	16.8	2 701	192	12.9	5 128	36.7	2.7	340	24.4
Sandusky South CDP, Erie County	1 830	6.1	34.0	943	716	16.2	716	220	12.2	244	13.9	13.9	397	28.4
Sarahsville village, Noble County	42	–	23.8	26	400	17.3	12	175	15.0	11	36.4	–	325	25.8
Sardinia village, Brown County	180	4.4	30.6	75	477	17.4	64	187	16.2	108	31.5	1.9	341	22.7
Savannah village, Ashland County	105	3.8	41.0	25	469	22.5	38	169	12.7	24	29.2	8.3	412	35.0+
Scio village, Harrison County	219	3.2	56.6	52	379	16.3	139	171	11.9	143	24.5	1.4	232	28.3
Sciotodale CDP, Scioto County	318	1.9	50.6	123	483	11.9	156	143	11.3	92	69.6	5.4	371	31.8
Scott village	109	14.7	37.6	41	334	15.2	49	158	12.0	16	31.3	–	283	13.3
Paulding County	45	11.1	55.6	19	356	11.2	21	159	11.7	6	66.7	–	238	10.0
Van Wert County	64	17.2	25.0	22	318	20.5	28	157	12.2	10	10.0	–	300	20.0
Seaman village, Adams County	262	16.8	27.1	88	411	20.4	102	167	14.4	110	45.5	1.8	330	35.0+
Sebring city, Mahoning County	1 096	7.3	44.3	566	420	18.6	489	176	12.9	623	42.9	1.0	309	24.6
Senecaville village, Guernsey County	140	10.0	37.1	52	375	18.6	65	142	16.7	27	48.1	–	260	35.0+
Seven Hills city, Cuyahoga County	4 372	2.8	45.1	1 752	775	17.2	2 438	270	12.2	165	27.9	9.7	498	22.5
Seven Mile village, Butler County	226	2.7	37.6	123	513	17.3	89	188	11.9	75	30.7	5.3	339	21.9
Seville village, Medina County	478	8.4	19.5	276	604	18.5	142	194	12.1	155	29.0	1.3	461	22.5
Shadyside village, Belmont County	1 282	7.0	49.5	305	467	14.4	818	181	12.2	445	23.6	12.8	323	21.7
Shaker Heights city, Cuyahoga County	8 208	7.1	26.7	4 918	1 179	18.4	1 747	400+	12.7	4 440	28.6	6.8	591	23.8
Sharonville city	3 628	11.1	25.4	2 247	728	18.4	804	208	11.6	1 847	48.8	.9	471	21.5
Butler County	699	10.9	4.7	306	1 469	20.9	56	300	10.0	39	84.6	–	420	10.0
Hamilton County	2 929	11.2	30.4	1 941	699	18.0	748	203	11.8	1 808	48.0	.9	474	21.9
Shawnee village, Perry County	215	3.7	33.0	38	385	14.6	133	148	13.0	56	23.2	14.3	221	34.2
Shawnee Hills village, Delaware County	138	13.0	26.1	94	825	22.7	43	235	13.0	33	60.6	15.2	556	22.7
Shawnee Hills CDP, Greene County	668	7.0	5.8	504	588	19.1	134	228	12.3	59	33.9	–	427	17.4
Sheffield village, Lorain County	616	7.5	36.5	356	764	19.0	193	230	12.7	57	35.1	12.3	469	18.0
Sheffield Lake city, Lorain County	2 657	6.3	26.2	1 855	635	20.4	698	214	11.4	760	36.4	1.3	432	22.4
Shelby city, Richland County	2 533	8.2	39.2	1 251	482	15.7	1 052	169	11.5	1 314	34.5	2.9	290	22.7
Sherrodsville village, Carroll County	80	6.3	43.8	29	430	15.3	41	145	13.2	22	27.3	–	345	21.5
Sherwood CDP, Hamilton County	1 158	8.3	26.4	891	747	16.8	219	238	12.5	48	–	–	769	20.4
Sherwood village, Defiance County	246	13.0	22.8	134	450	15.6	80	198	12.9	48	31.3	8.3	333	27.0
Shiloh CDP, Montgomery County	3 191	8.5	30.2	1 715	632	18.6	1 093	246	12.9	2 634	29.5	4.5	396	22.4
Shiloh village, Richland County	180	9.4	38.3	72	464	13.6	80	167	12.7	64	32.8	3.1	299	24.7
Shreve village, Wayne County	445	6.5	33.7	212	494	19.1	163	193	12.3	171	42.7	3.5	323	24.5
Sidney city, Shelby County	4 487	11.4	24.8	2 485	541	16.6	1 587	178	11.8	2 557	43.1	2.1	377	24.0
Silver Lake village, Summit County	1 137	11.3	32.1	599	958	19.4	367	326	11.6	97	34.0	3.1	662	31.7
Silverton city, Hamilton County	1 460	6.2	42.5	936	587	20.1	410	210	13.6	1 108	41.1	4.8	341	24.9
Sinking Spring village, Highland County	48	4.2	20.8	23	336	13.5	16	171	16.0	17	23.5	–	260	21.7
Smithfield village, Jefferson County	258	4.7	48.4	78	448	16.6	145	177	13.6	37	35.1	–	281	30.4
Smithville village, Wayne County	342	6.1	34.5	165	555	16.8	140	190	10.9	178	27.0	2.2	384	19.5
Solon city, Cuyahoga County	5 445	9.3	20.7	3 768	1 075	20.7	1 290	287	13.0	896	38.2	2.7	610	22.9
Somerset village, Perry County	392	5.4	36.5	144	469	18.0	178	167	12.3	162	34.0	–	268	23.6
Somerville village, Butler County	76	15.8	31.6	50	445	22.7	18	217	31.7	26	34.6	–	388	21.7
South Amherst village, Lorain County	542	6.1	38.6	307	617	17.5	190	202	11.8	58	29.3	10.3	403	17.2
South Bloomfield village, Pickaway County	296	12.2	9.5	98	558	13.4	44	161	10.5	43	30.2	9.3	375	25.4
South Canal CDP, Trumbull County	406	1.5	43.8	195	604	14.7	196	205	10.2	63	20.6	7.9	388	26.5
South Charleston village, Clark County	396	6.8	40.9	178	515	19.6	169	190	12.6	258	25.2	1.6	310	23.8
South Euclid city, Cuyahoga County	8 207	7.7	33.9	4 694	733	20.4	2 925	252	13.5	1 181	30.1	6.5	521	26.0
South Lebanon village, Warren County	676	16.6	24.1	254	460	18.5	182	199	13.7	243	44.4	–	390	23.1
South Middletown CDP, Butler County	833	10.6	30.9	466	446	18.6	328	165	14.0	366	30.6	5.5	358	24.8
South Point village, Lawrence County	1 022	3.7	36.5	509	511	15.6	379	189	11.8	376	50.8	2.9	348	25.1
South Russell village, Geauga County	1 115	12.0	13.6	826	1 227	18.8	200	321	11.3	29	34.5	–	725	16.4
South Salem village, Ross County	60	5.0	26.7	25	365	15.6	30	183	12.9	12	66.7	–	320	23.3

TIPSII [UPF] GPH539 CENSUS90 72583600 05/13/92 1:03 PM MACHINE: C DATA:CENSUS90S*PH5TIPSDA39. 04/29/92 09:58:32 TAPE: NONE FRAME: 379
TSF:CENSUS90*92. 04/29/92 14:11:16 UTF:CENSUS90*93. 04/29/92 14:11:16 META:CENSUS90S*PH5TABLES39. 04/29/92 14:40:02

Table 16. **Homeowner and Renter Characteristics: 1990**—Con.

[Data based on sample and subject to sampling variability, see text. For definitions of terms and meanings of symbols, see text]

State County Place and [In Selected States] County Subdivision	All owner-occupied housing units			Specified owner-occupied housing units						All renter-occupied housing units				
		Percent with householder moved into unit—		With a mortgage			Not mortgaged				Percent with householder moved into unit—		Specified renter paying cash rent	
	Total	1989 to March 1990	1969 or earlier	Total	Median selected monthly owner costs (dollars)	Median selected monthly owner costs as a percentage of household income in 1989	Total	Median selected monthly owner costs (dollars)	Median selected monthly owner costs as a percentage of household income in 1989	Total	1989 to March 1990	1969 or earlier	Median gross rent (dollars)	Median gross rent as a percentage of household income in 1989
PLACE AND COUNTY SUBDIVISION— Con.														
South Solon village, Madison County	113	6.2	51.3	45	475	14.1	58	160	14.1	43	37.2	4.7	335	14.8
South Vienna village, Clark County	156	7.1	30.8	93	536	13.5	58	216	12.9	28	53.6	3.6	322	22.0
South Webster village, Scioto County	240	2.5	41.7	92	425	17.7	116	167	12.2	66	40.9	3.0	319	35.0+
South Zanesville village, Muskingum County	616	10.9	29.9	208	435	17.0	170	162	12.9	179	36.9	7.3	324	24.7
Sparta village, Morrow County	46	–	23.9	20	500	20.0	18	177	10.0	25	32.0	–	304	12.1
Spencer village, Medina County	178	8.4	27.5	109	533	21.3	62	207	12.9	74	33.8	–	367	17.2
Spencerville village, Allen County	610	7.7	41.0	257	455	14.9	277	184	10.8	211	36.0	7.6	297	21.3
Springboro city	1 912	20.3	11.6	1 522	861	20.6	221	214	11.0	309	37.5	–	478	24.8
Montgomery County	–	–	–	–	–	–	–	–	–	–	–	–	–	–
Warren County	1 912	20.3	11.6	1 522	861	20.6	221	214	11.0	309	37.5	–	478	24.8
Springdale city, Hamilton County	2 570	7.9	27.4	1 811	667	16.6	644	222	11.5	1 665	51.1	1.9	557	23.9
Springfield city, Clark County	15 203	8.2	33.6	8 518	493	17.1	5 676	186	13.1	12 044	41.4	3.6	351	27.6
Spring Valley village, Greene County	153	11.1	30.1	82	495	20.8	41	208	16.4	36	11.1	–	369	13.5
Stafford village, Monroe County	24	16.7	54.2	6	525	21.3	11	139	10.0	10	–	20.0	100–	15.0
Steubenville city, Jefferson County	5 307	5.4	49.8	1 950	497	15.9	3 019	180	12.8	3 672	35.3	6.9	262	27.9
Stockport village, Morgan County	159	9.4	19.5	53	439	15.6	74	155	13.7	55	23.6	–	217	22.7
Stone Creek village, Tuscarawas County	51	–	41.2	11	450	15.7	30	137	12.5	14	35.7	–	300	22.0
Stony Prairie CDP, Sandusky County	408	4.4	37.0	188	499	13.3	163	184	11.8	129	25.6	3.9	393	28.4
Stoutsville village, Fairfield County	145	4.1	49.0	67	434	14.6	64	188	12.3	42	42.9	–	292	22.5
Stow city, Summit County	7 282	9.4	22.2	5 088	786	20.8	1 381	263	12.6	2 804	42.3	–	521	21.8
Strasburg village, Tuscarawas County	559	7.2	39.0	246	541	17.3	231	193	12.0	271	35.4	1.8	294	24.4
Stratton village, Jefferson County	111	–	30.6	13	338	14.4	37	154	11.2	17	35.3	17.6	275	22.5
Streetsboro city, Portage County	2 607	10.2	28.1	1 384	672	18.1	550	221	11.9	980	56.2	.6	484	22.4
Strongsville city, Cuyahoga County	10 095	11.7	14.7	7 767	962	20.2	1 932	282	11.6	2 189	38.8	1.7	457	24.6
Struthers city, Mahoning County	3 638	5.7	54.6	1 466	454	17.8	2 037	190	12.6	1 122	32.0	4.3	334	30.6
Stryker village, Williams County	427	9.8	28.3	233	496	18.6	129	199	11.4	116	30.2	5.2	314	21.8
Sugar Bush Knolls village, Portage County	67	7.5	10.4	41	1 328	20.6	14	375	11.7	–	–	–	–	–
Sugarcreek village, Tuscarawas County	576	6.8	37.3	256	549	20.4	275	174	11.7	231	38.1	3.5	313	25.2
Sugar Grove village, Fairfield County	122	11.5	44.3	50	529	17.9	61	159	11.3	40	62.5	5.0	417	31.7
Summerfield village, Noble County	90	6.7	41.1	37	334	17.6	32	143	13.9	18	33.3	16.7	450	35.0+
Summerside CDP, Clermont County	965	13.6	27.3	733	681	18.5	147	210	10.0	680	39.4	.7	423	25.7
Summit Station CDP, Licking County	438	15.5	15.5	286	667	15.7	94	170	14.9	41	51.2	17.1	525	30.0
Summitville village, Columbiana County	46	–	50.0	21	517	17.5	19	180	12.3	4	100.0	–	175	10.0
Sunbury village, Delaware County	557	5.0	25.9	316	630	20.3	200	210	13.2	199	31.7	2.5	338	28.2
Swanton village	898	9.4	25.1	522	622	15.2	246	229	13.3	308	42.2	1.3	442	21.0
Fulton County	845	8.4	26.6	522	622	15.2	246	229	13.3	289	38.4	1.4	441	20.7
Lucas County	53	24.5	–	–	–	–	–	–	–	19	100.0	–	513	33.5
Sycamore village, Wyandot County	281	7.8	43.4	118	421	13.0	128	169	11.6	83	34.9	9.6	316	25.4
Sylvania city, Lucas County	4 682	10.9	17.1	3 273	921	19.4	904	278	12.2	1 631	38.2	1.8	448	24.1
Syracuse village, Meigs County	259	5.8	34.7	82	427	20.5	119	167	12.4	48	25.0	8.3	315	25.5
Tallmadge city, Summit County	4 282	7.9	37.2	2 317	722	18.4	1 601	255	11.5	1 326	31.7	2.1	447	25.5
Tarlton village, Pickaway County	82	–	54.9	25	394	19.2	42	145	13.1	35	57.1	8.6	271	35.0+
Terrace Park village, Hamilton County	732	5.3	27.2	481	1 114	18.8	216	308	11.3	27	44.4	29.6	725	18.0
The Plains CDP, Athens County	660	17.6	20.5	267	614	19.1	184	212	11.0	418	40.9	4.5	353	33.6
The Village of Indian Hill city, Hamilton County	1 801	6.0	24.2	1 079	1 927	16.3	531	400+	11.1	86	41.9	–	929	23.0
Thornville village, Perry County	227	6.2	27.8	121	564	15.9	86	196	13.7	45	42.2	–	368	21.8
Thurston village, Fairfield County	137	16.8	24.1	70	426	17.1	28	150	11.7	36	52.8	5.6	395	22.8
Tiffin city, Seneca County	4 589	7.2	40.2	1 998	470	15.7	2 068	172	12.1	2 420	38.9	3.5	316	22.1
Tiltonsville village, Jefferson County	433	2.1	60.7	104	477	17.9	285	173	12.0	231	26.0	7.4	302	24.6
Timberlake village, Lake County	284	3.9	25.4	198	691	15.3	82	241	11.9	15	26.7	–	588	18.8
Tipp City city, Miami County	1 539	8.2	29.8	1 044	526	16.1	429	151	10.9	931	41.6	–	429	25.4
Tiro village, Crawford County	65	9.2	52.3	28	393	14.7	31	136	10.7	28	53.6	7.1	330	14.3
Toledo city, Lucas County	79 386	7.6	36.8	40 392	560	17.0	31 324	224	13.9	51 497	39.5	2.8	378	27.2
Tontogany village, Wood County	107	10.3	38.3	60	462	20.3	45	188	13.6	31	35.5	16.1	292	18.8
Toronto city, Jefferson County	1 700	5.2	42.8	699	510	16.4	738	179	12.5	810	45.8	3.6	284	24.0
Tremont City village, Clark County	121	6.6	28.1	69	639	18.2	36	160	12.4	70	37.1	5.7	472	14.7
Trenton city, Butler County	1 593	7.8	28.8	1 041	590	16.3	505	198	11.5	594	38.2	1.2	412	22.5
Trimble village, Athens County	127	4.7	44.9	52	383	15.3	58	142	11.2	38	31.6	–	269	35.0+
Trotwood city, Montgomery County	2 058	6.2	27.0	1 414	587	17.3	536	227	12.4	1 546	44.1	.5	454	22.2
Troy city, Miami County	4 806	9.9	30.0	3 061	549	16.1	1 530	183	12.0	2 843	36.0	3.4	387	24.4
Turnpike Interchange CDP, Trumbull County	359	7.8	24.8	123	570	20.3	74	235	10.7	75	64.0	–	355	21.8
Turpin Hills CDP, Hamilton County	1 398	7.0	14.9	1 073	1 237	20.0	231	341	11.7	253	32.0	–	482	21.6
Tuscarawas village, Tuscarawas County	283	7.1	45.9	107	459	15.7	128	173	13.5	51	62.7	–	286	32.2
Twinsburg city, Summit County	2 686	11.8	19.2	1 836	763	20.8	574	225	11.0	1 036	44.1	2.3	571	21.4
Uhrichsville city, Tuscarawas County	1 443	4.2	38.0	598	439	15.3	611	151	13.7	732	26.4	4.1	278	28.8
Union city, Montgomery County	1 552	6.7	20.6	1 372	575	18.3	147	190	11.4	252	36.5	3.6	470	25.8
Union City village, Darke County	454	4.6	27.8	231	365	16.3	188	161	12.8	296	43.9	3.7	247	25.1
Uniontown CDP, Stark County	968	2.4	34.3	577	731	15.6	278	223	12.2	199	22.1	–	426	15.2
Unionville Center village, Union County	52	11.5	50.0	30	525	24.0	16	175	16.0	35	20.0	14.3	364	21.0
Uniopolis village, Auglaize County	81	7.4	30.9	39	387	18.6	32	192	12.8	14	–	–	438	16.7
University Heights city, Cuyahoga County	3 979	8.2	34.5	2 492	876	18.9	1 252	349	13.5	1 172	24.2	4.5	559	27.5
Upper Arlington city, Franklin County	11 405	6.3	27.9	7 033	1 030	18.3	3 503	312	11.6	2 551	28.7	5.5	578	23.2
Upper Sandusky city, Wyandot County	1 549	5.4	35.0	749	534	19.3	577	182	11.8	847	39.8	4.1	292	22.4
Urbana city, Champaign County	2 791	8.7	33.6	1 627	484	14.7	889	188	12.4	1 722	39.1	3.7	342	21.5
Urbancrest village, Franklin County	140	2.9	55.7	63	453	19.1	65	177	18.6	170	36.5	–	156	22.2
Utica village	575	9.6	32.7	236	473	14.9	214	139	11.6	229	38.4	7.9	291	35.0+
Knox County	9	–	100.0	–	–	–	9	175	10.0	–	–	–	–	–
Licking County	566	9.7	31.6	236	473	14.9	205	137	11.6	229	38.4	7.9	291	35.0+
Valley Hi village, Logan County	81	19.8	2.5	12	543	15.0	8	333	16.0	9	66.7	–	325	21.7
Valley View village, Cuyahoga County	623	4.8	28.3	369	842	19.2	203	263	12.2	53	30.2	5.7	465	15.0
Valleyview village, Franklin County	241	5.4	52.7	127	622	20.7	107	198	12.7	22	27.3	–	500	18.0
Van Buren village, Hancock County	107	11.2	37.4	55	545	17.2	44	197	12.9	7	–	28.6	–	–
Vandalia city, Montgomery County	3 601	9.3	27.3	2 444	672	18.3	973	221	11.4	2 108	44.5	.8	404	21.5
Vanlue village, Hancock County	108	3.7	47.2	45	457	13.2	51	167	11.9	25	20.0	16.0	361	22.5
Van Wert city, Van Wert County	3 154	8.9	35.2	1 524	506	16.2	1 318	171	11.8	1 235	36.6	1.8	330	22.2

TIPSII [UPF] GPH539 CENSUS90 72583600 05/13/92 1:03 PM MACHINE: C DATA:CENSUS90S*PH5TIPSDA39. 04/29/92 09:58:32 TAPE: NONE FRAME: 380
TSF:CENSUS90*92. 04/29/92 14:11:16 UTF:CENSUS90*93. 04/29/92 14:11:16 META:CENSUS90S*PH5TABLES39. 04/29/92 14:40:02

Table 16. **Homeowner and Renter Characteristics: 1990**—Con.

[Data based on sample and subject to sampling variability, see text. For definitions of terms and meanings of symbols, see text]

State County Place and [In Selected States] County Subdivision	All owner-occupied housing units			Specified owner-occupied housing units						All renter-occupied housing units				
		Percent with householder moved into unit—		With a mortgage			Not mortgaged				Percent with householder moved into unit—		Specified renter paying cash rent	
	Total	1989 to March 1990	1969 or earlier	Total	Median selected monthly owner costs (dollars)	Median selected monthly owner costs as a percentage of household income in 1989	Total	Median selected monthly owner costs (dollars)	Median selected monthly owner costs as a percentage of household income in 1989	Total	1989 to March 1990	1969 or earlier	Median gross rent (dollars)	Median gross rent as a percentage of household income in 1989
PLACE AND COUNTY SUBDIVISION— Con.														
Venedocia village, Van Wert County	45	6.7	44.4	16	380	16.0	20	188	30.0	11	36.4	18.2	332	14.0
Vermilion city	2 914	5.9	29.1	2 009	627	16.9	656	231	11.1	1 060	38.9	2.8	449	23.6
Erie County	1 517	5.5	33.8	968	655	18.5	448	225	11.5	481	41.6	3.7	444	22.0
Lorain County	1 397	6.2	24.1	1 041	596	15.7	208	251	10.5	579	36.6	2.1	452	25.2
Verona village	118	11.0	26.3	77	428	13.8	35	193	13.0	43	37.2	–	333	14.8
Montgomery County	22	9.1	40.9	14	400	14.0	8	200	20.0	7	28.6	–	335	10.0
Preble County	96	11.5	22.9	63	436	13.7	27	189	11.7	36	38.9	–	332	16.0
Versailles village, Darke County	669	4.3	41.0	257	508	15.4	350	173	12.0	279	31.9	3.9	270	19.1
Vienna Center CDP, Trumbull County	305	4.9	38.4	144	703	14.0	115	232	11.5	52	36.5	–	502	34.2
Vinton village, Gallia County	83	4.8	25.3	25	388	26.5	32	178	23.3	26	69.2	15.4	278	35.0+
Wadsworth city, Medina County	4 295	8.0	29.5	2 515	639	17.1	1 460	198	12.0	1 742	28.0	1.4	392	24.4
Waite Hill village, Lake County	136	5.1	27.9	67	1 375	16.7	27	400+	16.7	33	42.4	3.0	667	20.8
Wakeman village, Huron County	248	2.8	30.6	130	600	18.6	80	215	12.3	76	35.5	–	392	20.5
Walbridge village, Wood County	760	3.4	42.8	370	556	14.8	349	233	12.9	319	49.8	–	403	25.2
Waldo village, Marion County	116	1.7	47.4	42	500	12.7	44	184	12.9	27	7.4	11.1	279	22.5
Walton Hills village, Cuyahoga County	801	4.7	39.0	408	831	18.2	340	265	12.4	24	20.8	12.5	425	12.9
Wapakoneta city, Auglaize County	2 490	9.7	24.3	1 191	501	14.9	873	160	11.4	1 047	50.5	.5	343	21.6
Warren city, Trumbull County	11 904	4.8	44.3	5 898	475	16.2	5 179	185	12.4	8 410	33.8	2.4	331	25.6
Warrensville Heights city, Cuyahoga County	3 096	4.6	29.6	2 257	642	23.0	555	237	13.5	3 307	27.8	2.1	452	23.2
Warsaw village, Coshocton County	185	11.4	28.6	53	474	15.6	82	200	13.7	67	29.9	–	286	24.3
Washington city, Fayette County	2 964	10.1	34.0	1 453	476	18.0	1 344	176	12.1	2 123	38.2	1.3	315	27.0
Washingtonville village	231	5.2	37.2	86	522	16.9	109	191	12.2	97	46.4	2.1	319	27.7
Columbiana County	137	5.8	42.3	44	500	16.3	69	184	12.3	42	38.1	4.8	358	28.8
Mahoning County	94	4.3	29.8	42	556	17.5	40	205	12.1	55	52.7	–	269	27.1
Waterville village, Lucas County	1 246	12.3	16.4	931	831	20.8	229	271	11.3	254	47.2	2.8	439	19.6
Wauseon city, Fulton County	1 589	9.4	26.5	788	578	15.4	596	210	11.7	736	31.9	1.8	399	23.5
Waverly City city, Pike County	1 054	7.6	35.6	472	479	15.1	444	162	12.7	882	32.5	2.2	314	26.2
Wayne village, Wood County	243	7.8	39.1	133	471	14.9	86	218	12.4	58	36.2	3.4	300	25.0
Wayne Lakes village, Darke County	213	10.8	15.5	139	460	16.2	67	176	14.6	35	14.3	–	366	19.3
Waynesburg village, Stark County	281	5.0	48.8	103	506	21.2	153	177	12.5	115	44.3	3.5	296	23.5
Waynesfield village, Auglaize County	242	12.8	31.4	109	476	18.5	98	208	15.8	79	41.8	6.3	356	26.3
Waynesville village, Warren County	466	9.2	23.6	267	634	17.2	172	216	11.3	226	37.2	2.2	402	23.2
Wellington village, Lorain County	1 009	5.0	34.4	433	534	16.5	384	225	12.4	540	27.4	2.6	341	22.9
Wellston city, Jackson County	1 530	6.3	39.7	577	464	19.6	728	159	13.1	760	40.7	.8	264	29.0
Wellsville city, Columbiana County	1 182	7.2	40.4	408	402	17.1	586	174	13.6	634	38.6	4.9	262	32.7
West Alexandria village, Preble County	360	5.8	43.1	170	486	19.5	159	199	12.6	186	44.6	.5	362	22.8
West Carrollton City city, Montgomery County	3 516	7.0	22.3	2 224	598	14.8	760	198	11.4	2 506	50.0	.6	467	23.4
West Elkton village, Preble County	56	5.4	41.1	30	457	18.8	26	211	11.8	12	–	–	458	35.0+
Westerville city	7 750	11.6	13.8	5 965	939	20.0	1 267	262	11.9	2 401	37.7	.8	505	25.4
Delaware County	306	28.4	14.1	224	1 096	24.2	63	287	12.6	24	75.0	–	1 000+	22.5
Franklin County	7 444	10.9	13.8	5 741	929	19.7	1 204	260	11.9	2 377	37.3	.8	505	25.5
West Farmington village, Trumbull County	100	9.0	41.0	53	552	20.3	28	219	12.7	74	43.2	4.1	404	22.0
Westfield Center village, Medina County	269	7.4	19.7	178	811	19.1	64	281	10.7	37	43.2	–	503	23.2
West Hill CDP, Trumbull County	631	4.6	50.9	178	419	15.8	383	182	13.6	425	28.7	7.5	309	29.2
West Lafayette village, Coshocton County	628	7.6	24.4	240	469	17.0	205	169	11.9	225	46.2	.9	311	23.5
Westlake city, Cuyahoga County	7 704	9.1	19.3	4 807	1 009	20.0	1 567	288	11.4	2 558	44.3	1.3	624	21.7
West Leipsic village, Putnam County	73	4.1	47.9	30	379	11.5	34	164	13.6	13	69.2	15.4	345	23.5
West Liberty village, Logan County	449	7.3	32.3	228	559	17.4	186	194	12.9	178	29.2	5.6	315	15.8
West Manchester village, Preble County	134	4.5	38.1	67	477	15.6	60	168	11.3	26	38.5	–	350	30.0
West Mansfield village, Logan County	224	8.0	37.9	100	496	13.3	92	194	12.5	64	34.4	3.1	363	14.6
West Millgrove village, Wood County	46	–	37.0	17	294	11.3	20	183	10.0	16	18.8	–	367	23.3
West Milton village, Miami County	1 102	7.5	31.1	721	573	15.7	331	192	11.5	616	43.0	3.4	346	24.5
Weston village, Wood County	454	10.8	19.8	190	526	17.0	102	198	12.7	159	38.4	3.1	347	22.7
West Portsmouth CDP, Scioto County	1 020	8.8	38.4	327	409	19.2	498	154	14.3	298	44.0	3.7	330	35.0+
West Rushville village, Fairfield County	39	–	25.6	15	588	16.7	16	160	16.0	8	–	–	275	11.4
West Salem village, Wayne County	404	11.9	20.0	170	478	17.5	87	186	12.8	142	37.3	1.4	333	22.8
West Union village, Adams County	688	3.8	26.2	231	356	20.6	282	151	14.1	506	42.5	3.0	262	33.4
West Unity village, Williams County	472	7.6	27.8	219	548	17.2	178	196	12.8	179	50.3	–	339	23.6
Wharton village, Wyandot County	110	4.5	39.1	47	393	15.2	50	138	11.4	30	26.7	–	236	23.0
Wheelersburg CDP, Scioto County	1 304	7.4	29.1	565	499	17.0	464	183	13.1	649	50.7	1.1	307	23.3
Whitehall city, Franklin County	3 894	7.0	35.3	2 412	568	17.9	1 132	190	12.1	4 741	36.9	2.9	398	22.8
Whitehouse village, Lucas County	628	11.9	16.1	459	673	20.3	135	255	13.4	242	40.9	3.3	398	24.7
White Oak CDP, Hamilton County	3 235	7.5	34.7	1 930	698	17.6	1 042	234	12.5	1 470	39.3	–	394	22.7
White Oak East CDP, Hamilton County	1 123	3.4	46.5	525	714	16.8	561	211	11.8	287	31.0	–	375	23.8
White Oak West CDP, Hamilton County	835	4.2	33.1	495	848	15.6	266	265	10.2	171	16.4	–	381	22.8
Wickliffe city, Lake County	4 672	4.0	54.4	2 042	611	17.2	2 293	257	12.3	861	22.6	6.2	437	22.6
Wilberforce CDP, Greene County	183	11.5	48.1	91	650	25.9	56	233	14.0	33	–	–	413	15.7
Wilkesville village, Vinton County	65	12.3	33.8	18	500	25.0	29	165	17.1	7	–	–	325	17.5
Willard city, Huron County	1 349	6.5	34.1	639	510	15.5	561	174	12.1	958	51.8	3.2	361	24.4
Williamsburg village, Clermont County	500	9.0	35.4	265	548	18.4	203	188	13.1	400	43.0	2.3	347	24.9
Williamsport village, Pickaway County	229	6.1	37.6	99	462	14.8	88	168	13.3	81	27.2	7.4	331	23.8
Willoughby city, Lake County	5 361	7.5	31.4	3 038	717	18.9	1 658	228	11.6	3 371	31.3	1.1	467	23.8
Willoughby Hills city, Lake County	1 813	9.1	36.7	964	914	21.3	719	274	12.3	2 206	33.1	1.0	517	22.5
Willowick city, Lake County	5 055	4.9	49.8	2 504	621	18.1	2 446	235	12.0	1 017	36.2	2.4	497	23.9
Willshire village, Van Wert County	193	9.3	43.5	86	405	18.3	89	170	12.4	23	30.4	–	344	14.6
Wilmington city, Clinton County	2 429	4.9	30.0	1 368	545	16.1	886	212	13.0	2 001	33.7	2.5	333	24.8
Wilmot village, Stark County	87	4.6	34.5	25	435	16.7	49	147	12.0	16	31.3	31.3	413	12.0
Wilson village	44	–	20.5	16	529	13.3	26	195	10.0	2	–	–	225	10.0
Belmont County	7	–	–	3	375	26.3	2	100–	10.0	2	–	–	225	10.0
Monroe County	37	–	24.3	13	536	11.8	24	200	10.0	–	–	–	–	–
Winchester village, Adams County	268	7.1	26.5	111	427	16.7	99	164	12.2	130	36.2	–	257	24.6
Windham village, Portage County	514	2.9	15.8	360	476	23.5	76	212	12.3	432	35.9	11.8	357	27.9
Wintersville village, Jefferson County	1 170	7.8	50.6	554	571	13.9	587	199	13.7	471	37.8	2.5	398	21.3

TIPSII [UPF] GPH539 CENSUS90 72583600 05/13/92 1:03 PM MACHINE: C DATA:CENSUS90S*PH5TIPSDA39. 04/29/92 09:58:32 TAPE: NONE FRAME: 381
TSF:CENSUS90*92. 04/29/92 14:11:16 UTF:CENSUS90*93. 04/29/92 14:11:16 META:CENSUS90S*PH5TABLES39. 04/29/92 14:40:02

Table 16. **Homeowner and Renter Characteristics: 1990**—Con.

[Data based on sample and subject to sampling variability, see text. For definitions of terms and meanings of symbols, see text]

State County Place and [In Selected States] County Subdivision	All owner-occupied housing units			Specified owner-occupied housing units						All renter-occupied housing units				
		Percent with householder moved into unit—		With a mortgage			Not mortgaged				Percent with householder moved into unit—		Specified renter paying cash rent	
	Total	1989 to March 1990	1969 or earlier	Total	Median selected monthly owner costs (dollars)	Median selected monthly owner costs as a percentage of household income in 1989	Total	Median selected monthly owner costs (dollars)	Median selected monthly owner costs as a percentage of household income in 1989	Total	1989 to March 1990	1969 or earlier	Median gross rent (dollars)	Median gross rent as a percentage of household income in 1989
PLACE AND COUNTY SUBDIVISION—Con.														
Withamsville CDP, Clermont County	748	3.1	39.2	480	723	18.3	259	197	12.0	363	53.7	–	357	25.5
Woodbourne-Hyde Park CDP, Montgomery County	2 912	8.4	27.9	1 823	1 022	18.3	894	309	11.6	67	35.8	6.0	686	35.0+
Woodlawn village, Hamilton County	658	4.6	56.4	398	607	20.8	244	245	18.5	321	68.8	3.1	578	22.8
Woodmere village, Cuyahoga County	126	7.1	48.4	69	681	27.1	47	248	15.0	335	46.3	2.1	450	23.6
Woodsfield village, Monroe County	776	5.5	28.7	265	454	15.3	439	166	13.6	381	32.8	5.5	267	28.2
Woodstock village, Champaign County	75	13.3	25.3	59	480	17.9	14	192	14.0	20	45.0	–	378	20.5
Woodville village, Sandusky County	570	9.3	37.0	279	649	16.3	245	218	11.9	157	30.6	1.9	363	21.1
Wooster city, Wayne County	4 943	9.9	25.6	2 484	639	18.8	1 783	218	12.1	3 656	40.1	3.1	363	23.6
Worthington city, Franklin County	4 599	8.4	24.6	3 224	895	18.7	1 074	293	11.4	979	31.5	1.2	465	24.6
Wren village, Van Wert County	52	3.8	34.6	25	365	20.2	20	161	10.0	15	26.7	–	338	18.6
Wright-Patterson AFB CDP	89	32.6	–	9	936	23.2	–	–	–	2 147	48.4	–	455	16.8
Greene County	7	100.0	–	7	950	22.5	–	–	–	879	45.5	–	507	15.4
Montgomery County	82	26.8	–	2	650	35.0+	–	–	–	1 268	50.4	–	416	19.0
Wyoming city, Hamilton County	2 647	7.0	32.8	1 535	1 014	15.0	859	352	12.0	515	38.4	5.0	445	22.9
Xenia city, Greene County	5 788	6.9	29.0	3 903	530	17.5	1 594	181	11.8	3 260	38.0	.5	392	27.6
Yankee Lake village, Trumbull County	26	7.7	57.7	9	425	18.0	12	175	10.0	3	–	–	313	15.0
Yellow Springs village, Greene County	966	8.5	33.2	515	710	17.6	346	226	10.3	625	36.8	4.5	376	27.0
Yorkshire village, Darke County	22	13.6	77.3	5	617	10.0	17	131	13.1	17	29.4	–	279	11.8
Yorkville village	321	5.9	50.2	85	438	14.7	208	176	12.0	223	32.3	5.4	287	29.0
Belmont County	123	4.1	45.5	35	439	14.0	77	177	11.3	77	42.9	5.2	313	25.0
Jefferson County	198	7.1	53.0	50	438	15.2	131	175	12.4	146	26.7	5.5	273	30.0
Youngstown city	23 927	5.8	51.2	9 536	439	18.8	12 424	192	14.5	13 115	35.7	5.0	300	33.8
Mahoning County	23 927	5.8	51.2	9 536	439	18.8	12 424	192	14.5	13 098	35.7	5.0	300	33.8
Trumbull County	–	–	–	–	–	–	–	–	–	17	–	–	375	22.5
Zaleski village, Vinton County	99	11.1	36.4	23	363	21.3	48	176	13.7	20	45.0	10.0	295	23.8
Zanesfield village, Logan County	68	4.4	39.7	31	413	12.4	31	171	12.9	28	39.3	–	336	13.3
Zanesville city, Muskingum County	6 096	6.8	34.3	2 743	428	17.0	2 901	162	12.8	4 723	43.0	2.2	289	28.7
Zoar village, Tuscarawas County	61	14.8	24.6	29	625	17.1	18	225	10.0	10	–	–	367	35.0+

TIPSII [UPF] GPH539 CENSUS90 72583600 05/13/92 1:03 PM MACHINE: C DATA:CENSUS90S*PH5TIPSDA39. 04/29/92 09:58:32 TAPE: NONE FRAME: 382
TSF:CENSUS90*92. 04/29/92 14:11:16 UTF:CENSUS90*93. 04/29/92 14:11:16 META:CENSUS90S*PH5TABLES39. 04/29/92 14:40:02

Table 17. **Selected Social and Economic Characteristics for American Indian and Alaska Native Areas: 1990**

[The above table was omitted because there were no qualifying areas]

Table 18. **Selected Housing Characteristics for American Indian and Alaska Native Areas: 1990**

[The above table was omitted because there were no qualifying areas]

TIPSII [UPF] GPH539 CENSUS90 72583600 05/13/92 1:03 PM MACHINE: C DATA:CENSUS90S*PH5TIPSDA39. 04/29/92 09:58:32 TAPE: NONE FRAME: 383
TSF:CENSUS90*92. 04/29/92 14:11:16 UTF:CENSUS90*93. 04/29/92 14:11:16 META:CENSUS90S*PH5TABLES39. 04/29/92 14:40:02

Table 19. **Percent in Sample, Standard Error, and Confidence Bounds for Population Characteristics: 1990**

[For definitions of terms and meanings of symbols, see text]

State County County Subdivision Place	Persons		Per capita income in 1989 (dollars) —Standard error	Median income in 1989 (dollars)					
				Household		Family		Nonfamily household	
				90-percent confidence bounds		90-percent confidence bounds		90-percent confidence bounds	
	100-percent count	Percent in sample		Lower	Upper	Lower	Upper	Lower	Upper
The State	**10 847 115**	**15.9**	**13**	**28 646**	**28 767**	**34 283**	**34 419**	**15 580**	**15 710**
Adams County	25 371	25.3	149	15 613	17 022	20 416	22 036	6 836	7 963
Bratton township	862	17.6	955	16 423	30 067	15 901	29 479	–	22 500
Brush Creek township	1 195	15.9	731	12 178	16 584	14 793	23 472	3 606	8 087
Franklin township	1 098	18.5	1 415	12 864	22 199	16 926	30 615	5 308	11 687
Green township	704	25.7	694	10 860	20 215	14 379	21 795	5 264	8 729
Rome village	99	54.5	873	6 386	11 443	7 539	28 089	3 868	8 126
Jefferson township	1 022	16.2	440	7 341	12 032	7 010	12 255	5 249	14 622
Liberty township	1 400	16.7	590	17 438	28 210	21 179	31 232	3 825	15 254
West Union village (pt.)	41	14.6	–	–	–	–	–	–	–
Manchester township	2 393	46.8	237	11 996	14 368	15 753	18 690	6 805	9 177
Manchester village (pt.)	2 223	47.1	246	12 505	15 086	16 457	19 061	7 382	10 046
Meigs township	3 701	33.3	253	15 224	18 925	20 259	24 795	5 778	7 550
Peebles village	1 782	47.8	257	13 915	16 423	17 375	20 978	6 073	8 173
Monroe township	657	14.5	1 066	12 035	23 544	14 349	27 604	4 892	13 240
Oliver township	865	16.2	1 802	12 181	23 767	12 409	25 922	3 991	24 436
Scott township	1 920	33.4	639	14 556	18 340	18 008	24 482	5 642	8 230
Seaman village	1 013	47.7	401	13 258	16 000	15 784	21 201	5 830	8 467
Sprigg township	1 499	18.1	546	13 329	21 028	16 301	25 113	4 434	10 408
Manchester village (pt.)	–	–	–	–	–	–	–	–	–
Tiffin township	5 144	16.9	437	12 772	17 092	18 795	22 953	5 936	9 120
West Union village (pt.)	3 055	16.7	600	10 333	12 469	12 097	20 263	5 364	8 718
Wayne township	1 147	27.1	515	21 341	26 234	25 195	29 977	5 106	11 320
Cherry Fork village	178	52.2	770	14 096	23 144	18 654	29 679	8 516	14 290
Winchester township	1 764	34.5	440	18 766	23 224	24 230	30 064	9 177	12 791
Winchester village	978	46.1	527	16 608	20 958	22 534	27 003	7 351	10 453
Allen County	109 755	16.5	111	26 677	27 690	31 924	33 099	13 821	15 125
Amanda township	1 773	17.2	664	26 616	34 615	31 355	40 572	11 289	21 983
American township	12 407	19.9	254	31 813	34 938	37 363	40 544	20 229	23 209
Elida village	1 486	50.0	366	32 349	38 094	36 744	40 533	11 667	18 333
Auglaize township	2 778	22.4	499	30 364	35 794	35 162	40 607	7 849	13 131
Harrod village	537	43.2	502	17 413	21 760	19 735	25 876	6 510	11 351
Bath township	10 105	14.1	470	26 274	31 051	32 122	36 716	12 173	16 675
Jackson township	2 737	23.6	477	30 637	33 139	31 221	34 569	17 440	29 257
Lafayette village	449	46.1	496	20 763	24 522	22 802	27 710	7 792	15 571
Lima city	45 549	14.7	155	20 349	21 772	24 792	26 752	11 722	13 403
Marion township	6 676	16.4	424	27 326	30 190	30 952	35 533	10 374	14 378
Delphos city (pt.)	3 901	16.0	542	24 327	27 691	28 493	33 996	10 367	14 634
Monroe township	2 095	25.1	410	26 647	31 979	30 587	35 573	11 573	15 282
Cairo village	473	45.7	547	25 967	30 012	28 487	34 795	13 813	21 812
Perry township	3 577	14.0	714	22 771	27 958	27 597	31 913	8 441	14 721
Richland township	5 494	19.6	335	26 462	30 376	32 317	34 961	14 123	17 885
Beaverdam village	467	46.3	564	27 151	35 218	30 214	37 366	14 196	21 579
Bluffton village (pt.)	3 206	16.6	421	21 508	27 307	28 853	34 488	12 569	16 286
Shawnee township	12 133	16.1	506	37 994	41 180	41 689	45 578	17 503	21 615
Fort Shawnee village	4 128	16.0	542	30 747	36 027	35 109	40 313	8 998	18 270
Spencer township	3 120	17.1	455	25 795	30 405	28 235	33 922	11 077	18 420
Spencerville village	2 288	16.8	513	25 039	29 682	27 602	33 899	11 014	18 664
Sugar Creek township	1 311	16.3	764	31 907	43 647	34 711	46 665	18 891	23 609
Ashland County	47 507	17.9	156	25 946	27 390	31 002	32 535	13 237	14 516
Ashland city	20 079	15.6	286	23 539	25 508	28 910	31 532	12 761	14 622
Clear Creek township	1 798	30.3	348	22 600	25 812	23 905	28 551	8 018	15 368
Bailey Lakes village	367	47.1	675	24 765	37 436	29 861	39 769	12 730	19 425
Savannah village	363	38.0	681	22 074	29 319	26 131	35 512	5 848	12 783
Green township	3 965	23.7	375	22 494	26 270	27 263	32 066	11 046	14 043
Loudonville village (pt.)	1 565	15.6	612	20 540	25 985	25 787	34 414	11 526	16 455
Perrysville village	691	48.0	582	19 881	24 029	24 050	30 459	8 176	11 623
Hanover township	2 377	16.9	564	22 419	30 148	28 864	36 167	8 190	14 009
Loudonville village (pt.)	1 279	16.3	792	22 197	30 285	28 982	34 829	8 323	18 032
Jackson township	2 439	21.4	536	25 991	35 800	29 522	38 400	12 124	19 424
Polk village	355	48.5	411	27 271	36 936	27 767	37 583	–	25 000
Lake township	543	11.6	861	19 164	31 114	18 206	32 229	8 508	37 972
Mifflin township	1 016	23.3	909	29 072	34 875	33 783	44 488	13 795	22 553
Mifflin village	162	43.2	754	15 737	23 070	20 753	24 726	5 737	11 464
Milton township	2 059	15.7	562	34 725	40 906	36 814	42 206	13 599	31 254
Mohican township	1 786	24.7	769	26 921	33 059	29 665	37 311	9 978	16 108
Jeromesville village	582	40.2	619	22 309	35 788	31 616	38 677	6 671	14 240
Montgomery township	2 231	15.1	803	29 086	36 903	31 176	40 714	15 861	28 842
Orange township	2 113	15.4	793	28 985	35 147	32 048	37 245	8 192	17 660
Perry township	1 791	13.5	703	27 201	36 453	29 474	38 884	6 192	21 354
Ruggles township	678	16.4	2 344	17 737	31 285	19 334	35 015	5 437	9 563
Sullivan township	1 491	15.9	1 009	21 119	34 703	23 942	36 911	8 930	17 738
Troy township	887	14.9	1 004	21 563	36 082	25 994	42 762	5 111	21 266
Vermillion township	2 254	22.6	569	24 517	30 600	28 909	34 398	11 085	18 937
Hayesville village	457	43.5	657	24 697	31 725	29 240	40 021	11 506	21 693
Ashtabula County	99 821	16.2	108	23 548	24 705	28 046	29 175	11 584	12 605
Andover township	2 481	32.1	515	19 469	24 493	25 099	30 193	9 015	11 850
Andover village	1 216	43.7	505	17 675	21 009	20 780	27 105	10 605	12 745
Ashtabula township	23 989	15.0	197	18 236	19 692	22 156	24 375	10 344	11 948
Ashtabula city (pt.)	17 335	15.6	205	16 059	17 773	19 358	22 072	9 495	11 268
Edgewood CDP	5 189	12.7	451	23 103	27 444	26 313	32 985	12 481	19 103
Austinburg township	1 902	12.6	853	29 303	34 617	30 522	35 983	9 087	16 981
Cherry Valley township	738	8.9	1 081	18 726	41 204	17 976	41 114	–	32 500
Colebrook township	747	13.5	1 128	15 060	31 558	16 262	32 493	10 470	27 271
Conneaut city	13 241	15.7	283	19 869	22 457	24 815	27 751	10 721	13 791
Denmark township	706	10.6	920	18 872	32 378	23 240	38 519	1 653	43 348
Dorset township	850	13.4	1 227	14 395	29 910	16 282	42 881	3 624	18 514
Geneva township	11 912	18.3	241	23 269	26 276	26 862	29 507	12 008	16 159
Geneva city	6 597	14.1	378	22 060	27 041	26 941	31 050	11 129	16 265
Geneva-on-the-Lake village	1 626	43.3	388	17 025	19 525	17 046	20 143	13 127	18 920
Harpersfield township	2 496	13.1	1 080	29 681	37 147	31 519	43 095	15 117	27 296
Hartsgrove township	1 157	13.3	839	21 876	31 176	23 217	31 592	5 149	24 851
Jefferson township	5 355	13.0	538	23 394	28 656	26 912	32 389	7 346	13 795
Jefferson village	3 331	12.8	762	22 328	27 182	24 402	30 833	7 239	13 778
Kingsville township	2 007	15.7	532	25 358	32 029	28 904	34 804	8 035	14 692
Lenox township	1 266	12.4	678	22 419	32 670	22 207	32 978	20 414	29 297
Monroe township	1 883	11.2	829	23 566	29 483	27 517	33 680	6 512	16 676

TIPSII [UPF] GPH539 CENSUS90 72583600 05/13/92 1:03 PM MACHINE: C DATA:CENSUS90S*PH5TIPSDA39. 04/29/92 09:58:32 TAPE: NONE FRAME: 384
TSF:CENSUS90*92. 04/29/92 14:11:16 UTF:CENSUS90*93. 04/29/92 14:11:16 META:CENSUS90S*PH5TABLES39. 04/29/92 14:40:02

Table 19. **Percent in Sample, Standard Error, and Confidence Bounds for Population Characteristics: 1990**—Con.

[For definitions of terms and meanings of symbols, see text]

State County County Subdivision Place	Persons		Per capita income in 1989 (dollars) —Standard error	Median income in 1989 (dollars)					
				Household		Family		Nonfamily household	
				90-percent confidence bounds		90-percent confidence bounds		90-percent confidence bounds	
	100-percent count	Percent in sample		Lower	Upper	Lower	Upper	Lower	Upper
Ashtabula County—Con.									
Morgan township	1 593	32.0	579	25 836	29 638	27 318	32 093	14 346	18 645
Roaming Shores village (pt.)	358	42.7	1 312	33 843	42 438	35 980	46 432	16 031	25 657
Rock Creek village	553	45.2	709	19 777	25 538	21 877	26 918	7 690	18 521
New Lyme township	1 015	13.2	1 017	24 800	34 727	27 987	37 345	5 166	18 180
North Kingsville village	2 672	16.2	546	28 078	33 868	32 782	40 127	8 096	14 098
Orwell township	2 421	33.3	426	23 856	27 317	30 082	33 724	11 001	13 973
Orwell village	1 258	43.8	499	19 817	23 555	27 094	32 006	10 042	13 289
Pierpont township	1 042	12.0	1 046	17 656	32 152	18 860	35 477	5 028	35 200
Plymouth township	2 020	13.7	764	22 743	31 622	24 825	33 331	8 698	25 139
Richmond township	850	14.0	956	15 439	29 598	17 459	32 182	6 503	27 766
Rome township	1 256	23.6	1 198	24 020	38 944	26 940	41 547	6 836	18 993
Roaming Shores village (pt.)	417	44.4	681	28 886	40 375	29 976	41 693	11 792	29 458
Saybrook township	10 164	16.1	453	26 153	29 585	30 512	34 307	8 829	12 430
Ashtabula city (pt.)	4 298	16.6	575	26 564	31 245	30 486	34 909	7 854	15 853
Sheffield township	1 362	13.7	942	25 090	35 073	26 571	36 992	13 031	26 541
Trumbull township	1 286	12.1	1 538	29 806	38 218	31 792	39 848	3 890	25 388
Wayne township	610	12.0	2 625	23 046	37 416	23 520	38 217	6 001	41 091
Williamsfield township	1 319	12.3	992	16 569	22 252	19 227	32 769	7 545	17 532
Windsor township	1 481	11.9	1 341	19 065	29 305	18 285	31 384	15 090	27 410
Athens County	59 549	18.6	129	18 608	19 731	24 913	26 491	9 502	10 601
Alexander township	2 366	16.8	597	24 521	30 942	26 351	32 824	12 489	26 556
Albany village (pt.)	21	28.6	3 733	5 791	52 940	5 423	53 716	–	32 500
Ames township	1 128	23.0	1 064	19 305	22 300	19 617	26 049	9 066	20 179
Amesville village	250	42.8	1 018	14 965	21 947	19 123	31 754	3 962	12 910
Athens township	27 428	13.9	250	16 652	19 388	31 189	34 836	8 932	10 793
Athens city (pt.)	20 957	13.5	263	13 131	15 524	31 474	35 995	8 202	10 299
The Plains CDP (pt.)	2 013	14.6	607	13 452	19 960	18 627	26 736	5 714	10 917
Bern township	543	12.2	752	6 675	18 787	9 050	19 568	4 049	23 131
Canaan township	1 568	17.5	1 119	18 121	23 776	19 674	30 586	10 357	18 601
Athens city (pt.)	308	16.2	1 105	13 688	19 249	8 753	17 336	12 300	20 872
Carthage township	1 360	16.7	675	15 553	22 186	16 988	25 051	4 019	15 904
Dover township	3 595	25.6	349	18 704	21 439	21 305	24 555	9 058	14 023
Chauncey village	980	44.7	355	17 562	21 567	21 496	26 057	10 214	15 011
The Plains CDP (pt.)	631	19.3	1 280	23 990	36 286	28 404	44 681	13 135	26 320
Lee township	2 233	32.4	391	22 077	25 280	25 706	30 693	7 458	11 862
Albany village (pt.)	774	44.6	478	20 976	25 322	24 321	29 956	10 451	15 778
Lodi township	1 238	16.2	632	20 620	25 926	23 941	31 040	6 642	18 612
Rome township	1 429	14.0	1 100	15 506	20 330	18 020	28 159	4 891	12 834
Trimble township	4 716	36.5	230	15 194	17 114	18 267	20 108	7 350	9 572
Glouster village	2 001	47.6	211	13 141	14 984	15 450	18 204	7 351	9 544
Jacksonville village	544	39.2	432	15 067	18 483	16 859	20 498	7 118	12 377
Trimble village	441	43.1	425	18 198	22 114	20 165	26 607	11 188	19 031
Troy township	2 588	24.8	383	19 668	24 488	22 034	26 848	10 131	14 516
Coolville village	663	42.4	497	16 525	22 945	23 958	31 328	6 077	11 217
Waterloo township	2 321	15.9	813	16 166	22 868	20 168	30 553	7 945	14 042
York township	7 036	17.6	292	15 212	18 925	20 929	23 972	7 326	10 309
Buchtel village	640	44.7	435	23 268	27 666	26 485	29 653	8 253	13 235
Nelsonville city	4 563	14.7	428	12 240	16 710	18 825	23 473	6 553	9 945
Auglaize County	44 585	20.5	138	29 465	30 753	34 463	36 106	13 841	15 326
Clay township	923	17.6	765	29 100	38 070	29 564	39 693	12 785	37 215
Duchouquet township	14 196	18.8	266	27 613	29 800	32 242	35 911	13 366	15 395
Cridersville village	1 885	43.7	289	25 983	30 692	30 687	35 074	13 129	18 554
Wapakoneta city (pt.)	9 184	14.2	380	26 433	28 903	30 555	35 053	12 708	15 082
German township	3 400	44.8	315	29 813	32 186	35 598	38 701	15 446	18 422
New Bremen village	2 558	50.9	344	30 641	33 317	37 717	39 690	16 718	19 853
Goshen township	487	17.7	1 174	27 453	42 891	30 567	43 429	5 363	27 180
Jackson township	3 415	16.3	654	32 437	42 768	42 037	47 861	12 227	20 127
Minster village	2 650	16.3	776	30 640	41 264	40 708	48 309	11 335	20 165
Logan township	1 028	25.2	1 308	27 805	34 604	29 483	36 619	10 384	31 699
Buckland village	239	46.9	673	22 971	26 259	24 625	29 377	8 783	22 971
Moulton township	1 618	16.4	802	30 786	39 974	35 848	46 346	12 233	17 262
Wapakoneta city (pt.)	26	–	–	–	–	–	–	–	–
Noble township	1 070	16.4	707	26 006	34 014	27 772	34 514	3 855	40 733
St. Marys city (pt.)	24	16.7	9 502	–	75 000	–	75 000	–	–
Pusheta township	1 175	16.3	664	25 756	32 690	28 289	37 573	10 976	23 719
Wapakoneta city (pt.)	4	–	–	–	–	–	–	–	–
St. Marys township	11 562	13.4	324	27 154	30 543	31 635	35 493	12 110	15 883
St. Marys city (pt.)	8 417	13.4	359	26 099	29 774	30 724	34 908	11 383	15 333
Salem township	516	18.2	1 187	28 106	38 422	29 103	39 845	5 153	27 216
Union township	1 695	23.8	492	35 038	38 677	36 759	40 894	8 932	12 399
Uniopolis village	261	46.0	516	25 769	35 770	27 135	37 092	3 154	10 923
Washington township	1 852	34.3	425	26 551	30 865	31 831	36 180	13 256	17 088
New Knoxville village	838	49.3	440	24 851	27 285	28 928	33 841	13 599	16 816
Wayne township	1 648	35.0	430	24 450	32 185	30 980	36 392	8 293	14 369
Waynesfield village	831	48.0	392	21 134	24 687	23 288	30 640	9 433	15 915
Belmont County	71 074	19.8	101	20 563	21 411	25 385	26 506	10 298	11 098
Colerain township	4 602	14.6	447	21 519	27 178	26 526	31 929	8 148	14 888
Flushing township	2 081	46.2	237	16 087	18 384	19 772	22 384	7 534	10 078
Flushing village	1 042	50.5	326	15 280	18 622	20 429	25 759	6 867	9 107
Holloway village	354	46.6	712	16 772	21 571	18 647	23 709	8 777	15 875
Goshen township	2 972	32.9	256	18 826	21 357	21 715	24 274	8 546	12 623
Belmont village	471	43.7	500	20 414	26 264	22 380	30 576	8 953	15 144
Bethesda village	1 161	46.3	294	15 940	19 119	19 139	21 903	8 125	11 448
Kirkwood township	334	15.6	1 356	10 769	25 160	15 126	30 978	2 512	24 740
Fairview village (pt.)	–	–	–	–	–	–	–	–	–
Mead township	6 166	16.0	412	20 068	23 386	24 410	28 783	10 387	13 146
Shadyside village (pt.)	3 816	16.1	522	19 317	22 946	25 092	29 637	9 877	13 065
Pease township	16 368	23.3	178	18 638	20 002	22 721	24 967	10 114	11 270
Bridgeport village	2 318	46.9	309	17 922	20 489	22 378	25 650	10 106	12 037
Brookside village	703	46.8	649	25 993	31 528	30 756	35 995	15 359	23 076
Martins Ferry city	7 990	15.8	298	16 966	19 513	21 248	24 599	9 287	11 423
Yorkville village (pt.)	488	47.1	475	22 193	26 264	24 253	29 676	11 924	19 470
Pultney township	11 107	15.7	276	17 023	19 295	20 723	23 768	8 425	11 020
Bellaire city	6 028	15.7	335	14 235	17 853	18 427	21 586	7 926	10 856
Neffs CDP	1 213	16.3	755	15 976	23 405	18 851	29 433	6 409	14 704
Shadyside village (pt.)	118	11.0	3 042	9 118	23 041	16 271	63 565	5 210	14 563
Richland township	11 318	16.4	331	25 406	28 895	31 562	35 805	10 933	12 847
St. Clairsville city	5 162	16.2	552	28 610	34 193	38 603	42 530	10 844	15 789
Smith township	1 624	16.6	618	17 600	27 153	25 003	31 648	4 966	11 333

TIPSII [UPF] GPH539 CENSUS90 72583600 05/13/92 1:03 PM MACHINE: C DATA:CENSUS90S*PH5TIPSDA39. 04/29/92 09:58:32 TAPE: NONE FRAME: 385
TSF:CENSUS90*92. 04/29/92 14:11:16 UTF:CENSUS90*93. 04/29/92 14:11:16 META:CENSUS90S*PH5TABLES39. 04/29/92 14:40:02

Table 19. **Percent in Sample, Standard Error, and Confidence Bounds for Population Characteristics: 1990**—Con.

[For definitions of terms and meanings of symbols, see text]

State County County Subdivision Place	Persons		Per capita income in 1989 (dollars) —Standard error	Median income in 1989 (dollars)					
				Household		Family		Nonfamily household	
				90-percent confidence bounds		90-percent confidence bounds		90-percent confidence bounds	
	100-percent count	Percent in sample		Lower	Upper	Lower	Upper	Lower	Upper
Belmont County—Con.									
Somerset township	1 029	9.9	982	13 981	31 688	14 604	33 207	3 581	16 860
Union township	2 029	21.7	505	25 317	31 068	26 340	32 715	14 928	21 878
Morristown village	296	48.0	595	19 080	26 340	18 779	28 709	16 207	22 155
Warren township	5 887	12.3	485	17 079	21 108	21 359	25 951	6 493	9 064
Barnesville village	4 326	12.0	451	14 800	18 755	18 737	24 161	6 093	8 592
Washington township	602	15.1	887	7 867	29 294	9 111	31 774	876	9 562
Wayne township	579	15.4	1 447	21 367	35 578	21 397	36 242	3 036	38 049
Wilson village (pt.)	27	37.0	4 414	16 564	33 436	12 246	77 538	17 747	34 753
Wheeling township	1 578	15.3	1 105	20 391	28 173	24 887	31 144	6 044	12 417
York township	2 798	37.8	302	19 177	22 620	24 203	27 783	11 453	14 721
Powhatan Point village	1 807	46.8	340	16 842	19 924	21 278	26 004	9 779	12 264
Brown County	34 966	23.0	138	24 483	25 975	28 242	29 439	11 029	12 669
Byrd township	697	16.1	1 904	17 181	26 201	18 849	27 918	6 246	16 369
Clark township	2 831	22.9	386	24 429	28 192	26 463	29 559	10 025	18 394
Hamersville village	586	45.1	468	19 957	27 077	25 382	28 464	9 613	18 586
Eagle township	1 080	17.0	833	23 801	29 745	25 277	31 099	3 044	26 815
Franklin township	1 061	13.8	1 208	21 700	33 121	28 952	39 399	6 038	15 367
Green township	2 860	27.9	465	25 611	29 096	28 558	32 778	10 375	20 049
Mount Orab village (pt.)	1 350	46.3	378	15 978	19 394	18 148	23 772	7 619	12 918
Huntington township	2 704	35.3	340	18 254	20 680	21 743	24 733	10 398	14 713
Aberdeen village	1 329	48.2	453	16 998	19 633	20 718	25 928	10 407	14 249
Jackson township	806	15.1	1 075	19 458	30 875	20 923	31 353	1 938	85 470
Jefferson township	1 168	32.6	579	19 807	24 363	24 469	29 825	11 280	16 763
Russellville village	459	48.4	610	16 228	19 795	21 438	27 486	10 577	14 351
Lewis township	1 676	22.6	569	23 513	30 209	25 985	33 222	7 602	21 961
Higginsport village	298	51.7	524	14 910	24 176	17 821	28 197	6 890	12 232
Perry township	3 805	17.9	489	25 974	32 176	28 990	34 132	13 440	16 989
Fayetteville village	393	40.5	653	19 148	25 454	21 235	31 035	7 671	25 373
St. Martin village	141	39.0	1 445	28 242	46 172	30 927	46 264	2 427	26 893
Pike township	2 901	24.1	449	24 886	30 357	29 976	32 820	6 208	11 477
Mount Orab village (pt.)	579	44.9	778	22 791	30 303	31 591	36 773	5 338	10 217
Pleasant township	4 819	15.3	574	20 770	25 530	25 751	31 015	7 898	11 791
Georgetown village	3 627	15.5	604	18 296	22 533	22 729	29 063	8 143	12 249
Scott township	1 001	13.8	930	25 944	32 498	26 545	34 915	6 750	30 880
Sterling township	2 377	13.1	616	30 854	37 127	30 945	39 580	11 505	32 121
Mount Orab village (pt.)	–	–	–	–	–	–	–	–	–
Union township	3 068	35.5	308	15 972	18 146	19 815	24 676	7 500	10 715
Ripley village	1 816	47.7	292	15 215	17 241	20 729	24 756	7 536	10 313
Washington township	2 112	31.6	389	24 093	27 062	26 830	29 625	9 847	18 299
Sardinia village	792	48.5	380	16 975	23 759	25 442	28 491	5 283	7 099
Butler County	291 479	14.3	86	32 097	32 856	38 176	39 171	15 919	16 813
Fairfield township	49 373	13.3	213	37 916	39 755	42 377	45 029	22 977	25 904
Fairfield city (pt.)	39 729	12.9	245	37 466	39 602	42 506	45 556	23 474	26 678
Hamilton city	61 368	13.0	159	22 168	23 630	27 219	29 025	11 370	12 910
Hanover township	7 653	14.4	498	37 274	41 562	40 370	44 606	9 415	20 817
Millville village (pt.)	243	42.4	1 675	25 853	35 367	33 244	46 171	7 190	15 078
Lemon township	12 172	15.6	337	29 179	32 221	31 894	35 674	16 550	21 752
Monroe village (pt.)	3 890	14.8	737	37 009	43 012	41 614	49 010	20 930	27 641
South Middletown CDP	3 491	16.5	343	20 806	24 793	22 748	26 973	7 206	16 424
Liberty township	9 249	15.9	350	41 722	45 581	44 445	48 372	15 777	22 951
Monroe village (pt.)	548	14.6	943	46 182	55 732	46 238	56 594	–	47 500
Madison township	8 547	15.1	433	34 853	38 234	37 078	41 445	12 738	19 254
Middletown city (pt.)	45 991	15.1	216	25 041	26 428	30 389	32 306	13 332	15 232
Milford township	2 651	17.6	535	33 171	39 491	34 884	41 243	16 915	31 686
Somerville village	279	49.8	586	20 552	30 606	22 676	33 859	8 184	13 065
Morgan township	4 972	16.1	505	36 837	41 860	38 708	44 924	12 200	22 860
Oxford township	23 092	14.1	281	19 096	21 824	38 420	43 568	10 834	12 722
College Corner village (pt.)	105	51.4	839	22 195	34 207	21 875	34 062	18 372	45 252
Oxford city	18 937	13.8	310	16 472	19 097	34 809	43 247	10 334	12 216
Reily township	2 521	15.6	721	34 367	41 232	37 830	42 087	9 467	27 602
Ross township	6 383	17.0	474	36 440	40 625	38 644	42 677	17 785	24 791
Millville village (pt.)	512	44.3	650	32 839	38 951	35 288	41 283	5 311	12 483
Ross CDP	2 124	12.1	721	31 126	39 183	32 569	40 564	17 737	30 888
St. Clair township	7 718	15.4	326	26 477	30 716	30 238	34 747	9 228	12 143
New Miami village	2 555	13.7	521	20 998	29 175	25 582	32 943	6 005	10 413
Seven Mile village (pt.)	265	47.9	805	22 294	36 871	30 993	40 441	9 191	14 165
Trenton city	6 189	15.9	359	32 480	37 957	36 618	41 687	10 903	19 003
Union township	39 703	14.1	282	52 465	54 795	56 690	59 603	25 877	30 073
Beckett Ridge CDP	4 505	15.6	1 002	58 460	65 529	61 672	69 033	32 792	49 066
Fairfield city (pt.)	–	–	–	–	–	–	–	–	–
Sharonville city (pt.)	1 841	12.3	1 748	38 741	55 518	50 553	68 891	15 783	24 273
Wayne township	3 897	19.5	534	33 028	37 952	35 751	41 321	12 519	25 599
Jacksonburg village	50	26.0	1 634	17 678	36 787	17 967	36 940	–	10 000
Seven Mile village (pt.)	539	39.0	762	29 448	36 648	35 604	41 394	10 758	15 492
Carroll County	26 521	18.5	174	25 023	26 551	28 279	30 291	11 869	14 006
Augusta township	1 369	15.0	703	21 517	30 049	25 064	31 251	14 408	23 992
Brown township	7 958	20.5	251	24 130	27 014	27 824	30 856	11 837	16 546
Malvern village	1 112	49.4	316	19 998	22 304	21 840	26 492	9 707	14 299
Minerva village (pt.)	2 086	16.5	459	17 922	22 844	20 755	26 830	8 313	16 988
Center township	4 434	12.9	464	20 406	25 596	25 855	31 313	8 247	14 350
Carrollton village	3 042	12.6	584	19 783	25 676	25 338	31 582	8 179	16 337
East township	734	14.7	856	25 210	32 254	26 202	32 806	–	17 500
Fox township	1 033	14.4	1 855	21 234	30 537	20 543	30 541	6 726	165 075
Harrison township	2 127	14.4	810	28 831	34 309	30 770	36 438	12 650	27 545
Lee township	1 046	14.9	723	15 603	25 946	21 768	31 825	5 070	12 141
Loudon township	933	15.4	1 232	21 995	31 253	25 185	33 308	9 052	23 103
Monroe township	1 755	30.4	568	25 031	29 287	27 122	31 592	7 540	12 116
Dellroy village	314	49.7	485	15 753	22 070	19 311	24 490	6 031	12 637
Sherrodsville village (pt.)	57	54.4	980	20 025	38 113	25 626	39 374	1 507	11 998
Orange township	1 123	35.6	455	22 446	26 141	24 323	29 020	7 537	12 633
Leesville village	156	52.6	917	16 460	24 471	22 785	27 181	7 069	12 552
Sherrodsville village (pt.)	227	50.2	575	18 240	22 068	20 495	25 369	3 671	13 577
Perry township	912	15.4	788	14 282	21 834	17 080	28 516	4 256	12 650
Rose township	1 384	21.6	838	26 450	34 468	27 465	37 002	8 634	33 572
Magnolia village (pt.)	346	43.6	690	22 996	32 004	30 375	36 834	7 384	16 332
Union township	900	15.6	1 004	21 202	34 412	25 072	40 184	11 084	30 272
Washington township	813	14.0	1 312	24 053	34 866	23 998	34 027	17 725	39 690
Champaign County	36 019	21.6	148	30 509	31 888	35 371	36 730	13 718	16 099

TIPSII [UPF] GPH539 CENSUS90 72583600 05/13/92 1:03 PM MACHINE: C DATA:CENSUS90S*PH5TIPSDA39. 04/29/92 09:58:32 TAPE: NONE FRAME: 386
TSF:CENSUS90*92. 04/29/92 14:11:16 UTF:CENSUS90*93. 04/29/92 14:11:16 META:CENSUS90S*PH5TABLES39. 04/29/92 14:40:02

Table 19. **Percent in Sample, Standard Error, and Confidence Bounds for Population Characteristics: 1990**—Con.

[For definitions of terms and meanings of symbols, see text]

State County County Subdivision Place	Persons		Per capita income in 1989 (dollars) —Standard error	Median income in 1989 (dollars)					
				Household		Family		Nonfamily household	
				90-percent confidence bounds		90-percent confidence bounds		90-percent confidence bounds	
	100-percent count	Percent in sample		Lower	Upper	Lower	Upper	Lower	Upper
Champaign County—Con.									
Adams township	1 114	13.3	618	26 887	35 049	28 436	36 637	8 195	30 676
Concord township	1 122	12.7	955	26 078	37 307	28 253	41 178	8 697	19 942
Goshen township	3 172	39.5	347	25 981	30 106	31 991	35 964	11 167	14 624
Mechanicsburg village	1 803	49.4	353	21 765	25 036	27 398	33 667	9 324	12 368
Harrison township	713	11.2	2 464	31 703	40 739	34 069	47 653	12 262	36 008
Jackson township	2 244	30.0	402	26 852	30 601	29 498	34 450	13 051	19 434
Christiansburg village	599	48.7	418	23 458	28 379	25 612	30 974	12 775	20 170
St. Paris village (pt.)	210	46.2	642	20 339	25 306	23 259	26 286	10 676	18 873
Johnson township	3 171	34.4	334	28 144	31 539	34 505	38 033	11 635	15 261
St. Paris village (pt.)	1 632	47.5	335	26 530	29 661	30 868	34 905	15 292	19 323
Mad River township	2 353	16.0	738	35 836	42 148	37 882	45 197	6 029	30 312
Rush township	2 248	35.1	400	29 887	33 860	33 091	37 018	8 817	18 450
North Lewisburg village	1 160	43.3	394	28 960	32 756	31 531	35 153	7 486	16 275
Woodstock village	296	38.5	771	23 497	35 500	30 276	38 889	8 979	26 029
Salem township	2 045	12.0	790	31 911	37 308	33 151	41 902	10 199	35 230
Urbana city (pt.)	–	–	–	–	–	–	–	–	–
Union township	1 651	25.1	670	27 066	35 846	29 713	37 228	9 386	22 402
Mutual village	126	40.5	2 735	24 134	32 514	25 503	33 140	5 990	19 635
Urbana township	14 770	16.1	282	27 910	31 316	34 311	37 401	13 079	16 609
Urbana city (pt.)	11 353	16.1	324	25 262	28 432	31 917	36 316	12 057	15 912
Wayne township	1 416	13.3	885	28 869	42 224	32 982	43 008	1 378	23 279
Clark County	147 548	16.3	98	27 276	28 246	32 150	33 079	13 678	14 764
Bethel township	19 580	17.3	227	29 363	31 247	32 034	34 701	14 423	17 560
Crystal Lakes CDP	1 613	17.0	601	25 025	31 346	26 894	34 648	5 997	16 503
Donnelsville village	276	50.4	636	21 150	30 268	22 280	31 810	6 602	12 107
New Carlisle city	6 049	15.9	424	25 197	29 070	28 315	31 851	11 676	15 633
Park Layne CDP	4 795	16.1	406	26 564	30 459	27 732	32 341	14 887	23 335
German township	7 467	21.1	337	32 108	35 005	35 629	39 548	19 680	23 138
Lawrenceville village	304	48.4	854	38 410	42 489	38 290	46 403	13 211	41 697
Tremont City village	493	48.3	668	26 644	35 070	30 634	37 733	8 334	20 902
Green township	2 861	17.6	757	33 643	39 506	35 529	41 399	13 110	20 810
Clifton village (pt.)	52	44.2	1 785	17 350	46 740	16 758	50 762	–	47 500
Harmony township	3 395	21.6	500	32 166	37 556	34 280	38 834	16 077	22 208
South Vienna village	550	42.5	1 077	29 981	38 683	31 618	39 546	18 549	28 304
Madison township	2 482	40.5	371	21 035	25 202	26 499	31 580	10 219	12 932
South Charleston village	1 626	48.9	364	18 952	22 194	25 190	30 355	9 729	11 761
Mad River township	11 819	15.6	347	37 002	41 250	41 313	44 745	18 353	26 519
Enon village	2 605	16.7	776	41 076	47 137	44 364	52 638	15 817	31 058
Green Meadows CDP	2 526	15.4	561	33 621	40 502	36 755	44 895	22 710	31 549
Holiday Valley CDP	1 243	15.8	888	40 175	51 844	41 787	56 509	16 943	46 446
Moorefield township	9 621	13.6	491	36 955	40 943	40 543	43 942	11 010	19 593
Northridge CDP	5 939	13.0	561	34 888	39 310	38 709	43 152	9 383	17 913
Pike township	3 784	23.2	498	30 650	34 508	33 226	40 186	12 421	23 261
North Hampton village	417	49.6	565	22 075	28 963	24 970	35 923	8 686	16 207
Pleasant township	2 700	20.4	599	29 399	35 895	32 676	38 672	11 721	25 200
Catawba village	268	44.0	1 400	32 527	42 452	33 876	48 540	6 082	32 880
Springfield city	70 487	14.5	143	20 826	21 989	25 937	27 714	12 067	13 415
Springfield township	13 352	15.3	373	31 181	34 497	34 217	38 562	12 218	17 246
Clermont County	150 187	15.5	102	32 041	32 990	36 005	37 018	16 733	18 068
Batavia township	13 673	17.8	313	27 573	30 577	31 403	35 292	12 841	16 114
Amelia village (pt.)	719	49.4	504	17 263	21 516	24 271	29 886	7 896	12 708
Batavia village	1 700	12.6	947	24 108	31 067	27 032	38 603	11 138	23 890
Franklin township	3 803	32.0	293	23 246	26 988	26 807	29 895	7 885	13 776
Chilo village	130	49.2	1 445	10 242	32 403	12 777	35 973	1 193	26 010
Felicity village	856	48.1	342	16 649	22 723	21 958	26 659	6 760	12 417
Goshen township	12 697	12.6	271	30 381	32 917	31 425	34 028	16 411	22 686
Jackson township	2 461	11.4	713	27 383	35 581	28 790	36 614	9 087	25 886
Loveland city (pt.)	1 695	12.6	1 440	26 817	31 370	28 630	42 165	12 417	27 507
Miami township	28 199	13.6	312	41 194	44 287	45 701	49 042	21 141	24 960
Day Heights CDP	2 812	14.4	598	39 823	49 097	44 473	52 300	15 336	26 912
Mount Repose CDP	3 093	14.0	740	41 758	49 412	44 330	50 373	6 233	22 212
Mulberry CDP	2 856	12.5	1 042	31 265	44 035	37 385	52 199	16 926	27 090
Milford city (pt.)	5 655	11.3	794	18 764	23 811	28 040	36 683	9 831	14 112
Monroe township	7 762	11.0	371	24 194	28 259	25 965	29 545	9 513	16 720
Ohio township	5 310	15.7	404	24 343	28 643	27 175	31 527	8 310	15 767
New Richmond village (pt.)	2 408	16.0	536	21 699	26 954	25 351	29 978	7 600	16 532
Pierce township	9 589	17.6	439	36 406	40 300	39 809	43 258	19 734	26 468
Amelia village (pt.)	1 118	45.5	321	31 174	34 788	31 589	35 885	25 692	30 798
New Richmond village (pt.)	–	–	–	–	–	–	–	–	–
Withamsville CDP (pt.)	424	11.8	1 989	36 024	52 472	41 381	53 034	12 591	27 391
Stonelick township	5 597	22.7	472	29 847	33 986	35 484	39 195	10 267	13 478
Owensville village	1 019	46.6	526	14 334	17 424	24 454	29 742	6 866	8 866
Tate township	8 399	16.6	414	28 637	31 595	31 782	35 618	9 896	14 067
Bethel village	2 407	16.3	427	18 707	22 872	21 883	28 044	8 851	14 344
Union township	33 368	12.5	208	33 499	35 668	37 846	40 175	20 120	23 233
Mount Carmel CDP	4 462	12.3	427	26 474	31 832	30 680	35 498	14 682	23 857
Summerside CDP	4 573	11.6	481	31 405	38 811	34 798	40 744	14 535	27 115
Withamsville CDP (pt.)	2 410	16.6	634	25 226	32 904	34 801	42 561	13 008	16 644
Washington township	2 441	20.1	493	21 673	25 898	22 875	30 505	6 004	15 553
Moscow village	279	31.2	1 778	19 371	32 086	21 759	43 983	7 270	20 977
Neville village	226	46.5	746	12 852	27 512	14 176	29 706	3 331	8 345
Wayne township	4 749	17.5	391	30 245	34 094	31 112	35 394	11 023	17 897
Newtonsville village	427	44.0	539	22 585	25 922	22 972	26 206	5 237	19 109
Williamsburg township	4 789	32.1	290	25 249	27 794	28 182	32 998	11 752	16 698
Williamsburg village	2 322	45.3	289	21 373	24 008	24 425	27 656	12 631	16 260
Clinton County	35 415	18.2	181	26 391	27 948	31 020	32 885	11 641	13 328
Adams township	1 592	15.1	815	29 788	39 652	33 229	42 276	10 728	17 282
Chester township	1 200	15.6	1 089	25 070	40 213	28 416	42 263	3 507	19 960
Clark township	1 581	26.8	473	26 179	30 524	27 781	31 875	12 649	26 801
Martinsville village	476	46.0	439	19 419	25 888	20 077	27 755	7 262	25 696
Green township	2 007	29.3	475	26 615	31 835	30 020	34 665	9 673	16 925
New Vienna village	932	42.5	551	21 556	25 931	25 569	29 350	7 584	13 159
Jefferson township	1 312	25.5	545	22 256	27 137	24 791	31 284	6 611	13 270
Midland village	319	43.9	575	16 884	20 925	18 933	25 823	8 357	14 488
Liberty township	840	29.8	647	26 528	33 651	28 680	34 608	7 527	16 946
Port William village	242	50.4	732	18 431	23 410	22 549	32 281	8 114	13 048
Marion township	5 184	15.2	444	25 137	29 822	29 497	34 169	9 716	15 182
Blanchester village (pt.)	4 206	14.8	504	24 202	29 103	28 299	32 848	9 553	16 354

TIPSII [UPF] GPH539 CENSUS90 72583600 05/13/92 1:03 PM MACHINE: C DATA:CENSUS90S*PH5TIPSDA39. 04/29/92 09:58:32 TAPE: NONE FRAME: 387
TSF:CENSUS90*92. 04/29/92 14:11:16 UTF:CENSUS90*93. 04/29/92 14:11:16 META:CENSUS90S*PH5TABLES39. 04/29/92 14:40:02

Table 19. **Percent in Sample, Standard Error, and Confidence Bounds for Population Characteristics: 1990**—Con.

[For definitions of terms and meanings of symbols, see text]

State County County Subdivision Place	Persons: 100-percent count	Persons: Percent in sample	Per capita income in 1989 (dollars) —Standard error	Median income in 1989 (dollars): Household, 90-percent confidence bounds: Lower	Household: Upper	Family, 90-percent confidence bounds: Lower	Family: Upper	Nonfamily household, 90-percent confidence bounds: Lower	Nonfamily household: Upper
Clinton County—Con.									
Richland township	3 626	15.9	647	19 768	26 186	25 276	29 844	8 319	14 007
Sabina village	2 662	15.3	767	19 299	25 795	24 876	29 360	6 716	12 803
Union township	13 379	15.9	384	25 285	27 828	32 975	35 897	11 729	14 476
Wilmington city	11 199	15.5	376	23 472	26 593	30 605	34 506	11 423	14 368
Vernon township	2 015	26.4	443	25 030	30 649	26 787	31 815	5 958	8 918
Clarksville village	485	45.6	724	16 100	22 807	19 130	25 414	5 648	7 778
Washington township	1 475	15.7	740	27 836	35 241	30 378	43 797	7 208	21 781
Wayne township	681	15.4	1 032	13 826	24 251	18 476	25 774	4 195	14 488
Wilson township	523	14.7	1 193	23 923	31 832	23 839	31 696	12 788	51 154
Columbiana County	108 276	16.6	99	22 878	23 857	27 183	28 209	10 998	11 880
Butler township	3 265	16.3	584	27 243	31 997	30 672	34 576	9 443	15 778
Center township	6 235	15.5	391	21 130	25 728	27 093	31 181	10 653	14 335
Lisbon village	3 037	15.7	519	19 286	25 903	26 996	31 902	8 453	12 191
East Liverpool city	13 654	16.0	269	14 591	16 702	18 278	20 518	8 028	10 086
Elkrun township	2 186	15.9	579	22 048	27 063	25 468	32 079	8 404	14 515
Fairfield township	8 981	15.7	409	25 506	28 003	29 149	33 031	11 240	15 892
Columbiana village (pt.)	4 948	15.4	582	23 916	26 588	27 072	33 052	10 989	16 548
Leetonia village (pt.)	104	53.8	1 094	16 630	30 072	26 950	43 400	5 346	14 353
Franklin township	777	25.4	837	20 891	26 297	21 594	26 928	7 562	17 211
Summitville village	125	54.4	812	25 876	35 342	25 635	36 706	2 843	31 789
Hanover township	3 467	19.8	448	23 184	28 041	26 553	30 714	11 659	18 237
Hanoverton village	434	39.2	717	18 502	27 713	23 946	35 181	7 185	15 449
Knox township	4 449	15.8	507	26 954	30 686	29 954	32 755	12 824	18 574
Liverpool township	4 746	15.4	576	20 327	24 009	23 605	28 696	9 072	12 058
La Croft CDP	1 427	14.9	584	15 585	20 075	17 752	28 326	6 546	10 718
Madison township	3 385	14.6	468	24 091	29 243	25 832	31 034	8 832	20 006
Middleton township	3 422	18.6	526	20 806	26 733	23 479	29 309	6 507	13 597
Rogers village	247	50.2	636	17 953	25 052	19 967	30 042	8 506	12 028
Perry township	17 215	11.8	332	23 886	26 560	28 883	32 115	12 003	14 912
Salem city	12 233	11.6	355	22 075	25 260	27 476	31 703	11 277	14 294
St. Clair township	7 705	14.8	468	24 520	27 894	28 211	32 397	10 368	14 071
Calcutta CDP	1 212	15.4	901	17 344	26 875	25 720	37 961	6 918	12 788
Glenmoor CDP	2 307	13.3	595	19 978	27 088	23 339	30 365	12 137	23 312
Salem township	5 523	33.2	230	24 653	27 836	28 994	31 303	10 169	13 018
Leetonia village (pt.)	1 966	49.5	275	23 142	26 319	27 714	30 553	8 938	11 683
Washingtonville village (pt.)	482	49.4	511	20 058	26 685	21 277	28 570	10 766	15 484
Unity township	10 129	17.5	270	20 602	23 072	24 028	27 108	8 168	10 771
East Palestine city	5 168	11.8	481	18 487	22 496	22 509	27 592	7 303	11 179
New Waterford village	1 278	48.4	333	20 986	24 620	23 652	27 998	8 213	13 479
Washington township	2 464	37.2	350	16 978	19 337	19 936	23 751	9 467	13 047
Salineville village (pt.)	1 474	46.8	281	16 396	19 034	20 721	25 875	6 886	10 046
Wayne township	771	13.4	926	22 991	34 745	24 172	38 364	278	4 723
Wellsville city	4 532	14.6	304	15 092	18 074	18 013	21 657	6 846	10 987
West township	3 162	12.2	579	28 298	31 719	29 757	33 163	7 375	17 435
Minerva village (pt.)	6	–	–	–	–	–	–	–	–
Yellow Creek township	2 208	12.1	988	23 293	31 184	25 761	32 842	6 084	18 603
Coshocton County	35 427	19.5	160	22 700	24 534	27 878	29 333	10 691	11 937
Adams township	595	16.0	967	17 871	26 711	18 366	28 346	1 553	23 351
Bedford township	499	11.8	1 303	9 041	26 230	9 821	26 629	–	10 000
Bethlehem township	1 163	16.9	700	23 216	33 723	28 418	40 648	7 871	16 826
Clark township	578	14.4	1 032	15 340	34 540	15 989	38 188	2 343	33 439
Coshocton city	12 193	15.8	410	20 591	23 719	28 594	31 640	10 530	12 347
Crawford township	1 221	17.3	596	16 577	26 718	18 989	27 056	1 287	7 557
Baltic village (pt.)	–	–	–	–	–	–	–	–	–
Franklin township	1 376	26.5	594	26 696	31 425	29 038	35 267	11 716	23 254
Conesville village	420	46.4	920	25 760	31 989	28 614	35 596	4 426	14 396
Jackson township	1 947	15.7	577	24 817	32 345	27 015	36 300	7 150	21 719
Jefferson township	1 383	35.3	494	18 825	23 401	22 713	30 513	8 253	12 995
Nellie village	130	39.2	885	15 685	33 861	30 652	36 739	10 009	26 237
Warsaw village	699	39.2	708	18 646	27 611	23 678	31 049	4 892	8 338
Keene township	1 583	18.0	943	26 874	36 201	32 637	38 869	8 965	15 310
Lafayette township	4 140	36.7	230	22 183	26 559	28 764	30 949	9 006	12 225
West Lafayette village	2 129	46.8	238	20 968	23 883	26 165	28 940	8 289	11 820
Linton township	611	30.3	578	20 675	29 500	21 945	31 850	9 619	30 179
Plainfield village	178	42.7	948	20 670	31 159	25 454	40 654	6 452	18 743
Mill Creek township	540	13.5	1 185	19 850	42 883	22 818	44 291	7 873	17 206
Monroe township	399	14.5	698	10 603	16 889	12 196	17 450	514	31 410
Newcastle township	387	17.8	1 190	11 972	24 240	15 820	31 433	5 751	19 550
Oxford township	1 512	14.0	715	18 755	26 149	20 583	28 240	10 028	16 373
Perry township	408	15.9	1 101	16 140	36 671	18 090	39 483	3 190	19 114
Pike township	411	17.8	1 087	14 304	33 228	22 075	40 851	5 924	19 246
Tiverton township	291	16.2	1 033	16 924	35 326	22 859	35 820	–	5 000
Tuscarawas township	2 151	14.6	512	16 184	23 026	17 090	24 578	7 198	13 355
Virginia township	525	12.2	769	17 713	30 018	17 385	29 926	9 079	40 943
Washington township	533	16.1	810	20 146	30 307	21 127	31 150	5 158	17 093
White Eyes township	981	15.0	747	18 441	27 285	23 239	30 971	6 748	17 484
Crawford County	47 870	16.8	148	24 320	25 581	28 894	30 365	11 848	13 423
Auburn township	840	26.9	616	25 742	33 592	30 495	37 914	11 100	23 844
Tiro village	246	49.6	546	19 621	27 292	21 195	33 208	12 718	20 397
Bucyrus city	13 496	14.9	296	20 957	23 088	25 204	28 633	11 268	13 852
Bucyrus township	1 105	15.1	830	26 534	34 398	32 606	36 848	16 120	22 910
Chatfield township	796	27.3	538	22 459	33 534	26 482	36 982	11 247	17 506
Chatfield village	206	49.0	705	15 731	25 958	19 582	27 209	7 114	14 777
Cranberry township	1 714	36.9	530	26 819	30 868	31 459	36 174	8 998	12 338
New Washington village	1 057	48.0	599	25 714	29 485	30 714	35 420	7 883	11 524
Dallas township	456	13.6	1 312	17 436	31 841	18 791	39 801	5 138	19 621
Galion city	11 859	15.8	283	20 140	22 781	25 189	27 920	10 607	13 775
Holmes township	1 397	15.7	581	31 955	36 375	33 143	37 867	10 595	28 691
Jackson township	5 392	15.2	416	19 556	24 010	24 864	30 415	9 349	12 592
Crestline city (pt.)	4 925	15.4	394	19 703	24 177	25 160	30 574	8 996	12 210
Jefferson township	1 662	16.7	753	26 171	31 413	29 353	33 700	6 824	20 531
North Robinson village (pt.)	64	45.3	1 368	7 073	23 680	6 473	35 763	5 813	11 587
Liberty township	1 470	14.4	918	26 539	32 282	27 915	34 512	2 659	17 674
Lykens township	637	16.2	807	25 720	32 379	26 592	35 100	15 142	22 358
Polk township	2 321	14.9	1 195	32 284	39 806	34 676	45 589	12 102	28 647
Sandusky township	473	15.4	1 459	25 402	44 890	25 046	45 951	–	35 000
Texas township	420	15.2	1 587	20 974	32 418	22 099	40 216	–	10 000
Tod township	746	18.1	689	32 080	38 307	32 789	38 981	4 911	50 089
Vernon township	768	17.6	749	25 805	39 502	25 813	38 937	12 816	41 986

TIPSII [UPF] GPH539 CENSUS90 72583600 05/13/92 1:03 PM MACHINE: C DATA:CENSUS90S*PH5TIPSDA39. 04/29/92 09:58:32 TAPE: NONE FRAME: 388
TSF:CENSUS90*92. 04/29/92 14:11:16 UTF:CENSUS90*93. 04/29/92 14:11:16 META:CENSUS90S*PH5TABLES39. 04/29/92 14:40:02

Table 19. **Percent in Sample, Standard Error, and Confidence Bounds for Population Characteristics: 1990**—Con.

[For definitions of terms and meanings of symbols, see text]

State County County Subdivision Place	Persons		Per capita income in 1989 (dollars) —Standard error	Median income in 1989 (dollars)					
				Household		Family		Nonfamily household	
				90-percent confidence bounds		90-percent confidence bounds		90-percent confidence bounds	
	100-percent count	Percent in sample		Lower	Upper	Lower	Upper	Lower	Upper
Crawford County—Con.									
Whetstone township	2 318	19.5	633	27 285	32 231	29 360	35 094	8 154	27 130
North Robinson village (pt.)	152	45.4	886	26 312	36 188	27 650	37 200	2 284	16 358
Cuyahoga County	1 412 140	14.7	45	28 409	28 781	35 561	35 936	16 094	16 444
Bay Village city	17 000	16.1	499	50 022	53 263	55 178	58 765	20 998	28 332
Beachwood city	10 677	15.3	885	51 755	57 326	60 809	67 882	27 096	34 866
Bedford city	14 822	13.7	325	28 917	31 103	33 231	36 052	17 889	20 816
Bedford Heights city	12 131	13.2	323	27 371	30 351	34 845	39 261	17 257	20 241
Bentleyville village	674	45.3	1 494	70 769	88 009	76 232	92 490	25 473	39 527
Berea city	19 051	15.8	295	33 128	35 932	40 016	42 556	18 025	21 517
Bratenahl village	1 356	43.5	1 573	56 993	66 028	68 041	81 847	40 150	50 666
Brecksville city	11 818	16.0	673	51 323	55 712	57 890	62 962	24 182	30 093
Broadview Heights city	12 219	15.6	471	37 335	40 385	41 770	45 842	25 833	30 505
Brooklyn city	11 706	14.0	325	25 571	28 649	32 357	35 676	15 000	17 376
Brooklyn Heights village	1 450	49.7	510	33 717	37 250	37 602	42 303	10 058	13 419
Brook Park city	22 865	16.1	197	35 640	37 616	39 180	41 447	16 660	20 469
Chagrin Falls township	4 348	11.5	1 420	42 580	52 685	54 729	63 832	20 794	28 915
Chagrin Falls village	4 146	11.4	1 406	41 398	51 710	53 679	63 361	20 422	28 553
Cleveland city	505 616	13.7	48	17 590	18 053	22 158	22 796	10 763	11 226
Cleveland Heights city	54 052	14.8	258	35 094	36 992	42 324	44 955	22 377	24 964
Cuyahoga Heights village	682	54.3	469	28 789	32 134	30 801	34 692	14 109	26 063
East Cleveland city	33 096	11.4	205	15 669	17 088	18 641	21 299	9 544	11 688
Euclid city	54 875	14.2	171	26 365	27 443	33 332	35 109	16 349	17 949
Fairview Park city	18 028	15.9	401	34 308	36 756	42 757	46 397	18 172	20 714
Garfield Heights city	31 739	15.1	181	27 682	29 706	33 456	35 192	12 637	14 779
Gates Mills village	2 508	43.3	1 112	87 393	102 278	104 117	127 168	31 551	42 399
Glenwillow village	455	44.6	805	23 449	29 051	29 661	38 291	11 654	15 869
Highland Heights city	6 249	12.3	778	39 789	48 235	44 536	51 738	12 234	23 319
Hunting Valley village (pt.)	648	37.3	2 613	109 103	151 141	137 334	181 346	31 806	69 909
Independence city	6 500	16.1	698	36 924	44 030	42 674	50 666	12 059	18 529
Lakewood city	59 718	14.8	216	27 925	29 658	36 557	38 161	19 742	20 903
Linndale village	159	42.1	880	13 776	21 693	20 793	27 620	6 790	13 739
Lyndhurst city	15 982	14.8	553	39 165	41 703	45 314	48 417	19 415	23 453
Maple Heights city	27 089	14.8	192	28 498	30 562	34 590	36 587	13 678	15 479
Mayfield village	3 462	15.8	1 273	41 938	51 722	49 224	62 618	20 796	31 126
Mayfield Heights city	19 847	14.2	294	27 415	29 989	35 969	38 531	16 377	18 325
Middleburg Heights city	14 702	16.1	396	36 221	38 979	42 350	46 641	22 659	24 896
Moreland Hills village	3 354	14.3	2 066	73 334	105 387	88 270	122 546	21 133	43 301
Newburgh Heights village	2 310	17.1	588	21 627	27 947	25 578	31 910	14 806	20 552
North Olmsted city	34 204	16.2	228	38 459	40 726	44 639	47 170	21 096	23 802
North Randall village	977	41.5	507	21 546	24 630	26 567	31 900	17 210	21 137
North Royalton city	23 197	14.1	312	39 784	42 031	45 168	48 164	23 768	27 569
Oakwood village	3 392	15.1	634	24 522	30 214	29 444	37 479	10 030	18 204
Olmsted township	8 380	15.9	455	33 487	39 765	42 425	46 773	13 482	16 982
Olmsted Falls city	6 741	16.7	476	39 902	43 164	42 763	47 148	18 595	25 701
Orange village	2 810	15.8	1 853	61 392	78 345	66 173	86 958	12 427	40 220
Parma city	87 876	14.7	131	32 678	33 885	38 344	39 611	17 526	19 170
Parma Heights city	21 448	14.6	252	28 025	30 557	37 319	40 187	15 031	16 807
Pepper Pike city	6 185	15.8	1 436	87 025	112 902	100 900	127 291	27 841	39 465
Richmond Heights city	9 611	14.5	539	32 442	36 064	39 001	43 753	24 107	26 744
Riveredge township	–	–	–	–	–	–	–	–	–
Rocky River city	20 410	13.0	584	38 975	41 688	51 342	55 436	21 912	25 672
Seven Hills city	12 339	16.1	394	40 604	44 054	44 304	48 430	16 516	23 365
Shaker Heights city	30 831	15.3	542	49 301	52 940	63 579	68 436	27 022	31 043
Solon city	18 548	15.5	486	52 179	55 885	56 694	60 350	21 358	28 831
South Euclid city	23 866	14.9	310	35 226	37 011	39 475	41 885	19 394	22 473
Strongsville city	35 308	15.9	279	49 519	52 226	55 220	57 511	23 603	27 011
University Heights city	14 790	14.7	489	41 445	46 146	49 147	53 948	21 701	26 429
Valley View village	2 137	46.0	410	43 597	47 506	46 358	52 415	19 317	28 212
Walton Hills village	2 371	45.6	484	42 845	48 068	46 963	51 191	19 900	27 643
Warrensville township	1 934	13.2	588	9 111	20 976	26 437	41 903	6 407	10 146
Warrensville Heights city	15 745	14.4	275	26 879	29 540	30 398	34 309	20 471	23 860
Westlake city	27 018	13.1	466	46 288	49 089	55 110	59 346	27 938	31 984
Woodmere village	834	36.5	582	22 230	27 307	29 065	33 729	16 600	20 859
Darke County	53 619	24.6	114	27 130	28 211	31 275	32 185	13 304	14 454
Adams township	3 477	31.6	389	24 719	27 147	26 763	29 720	10 366	15 853
Bradford village (pt.)	894	48.2	559	25 144	29 524	28 500	31 243	7 978	12 512
Gettysburg village	539	47.9	486	22 418	25 381	24 702	29 565	7 265	13 276
Allen township	1 276	30.9	673	27 593	32 427	29 042	34 482	10 248	17 390
Burkettsville village (pt.)	87	43.7	3 824	16 866	40 967	34 388	57 635	10 041	16 484
New Weston village	148	45.3	1 000	17 188	32 187	26 841	40 586	5 308	9 868
Rossburg village	250	50.8	612	24 262	33 091	27 507	34 639	11 093	28 438
Brown township	2 211	37.4	339	26 215	29 511	29 638	33 420	7 642	12 027
Ansonia village	1 279	45.8	302	21 664	25 419	25 872	28 401	9 059	15 149
Butler township	1 729	22.5	631	29 309	35 601	30 485	37 170	11 219	24 596
Castine village	163	51.5	653	18 199	23 737	18 965	29 746	1 924	8 666
New Madison village (pt.)	195	51.3	1 028	24 691	31 247	25 158	29 822	7 370	19 615
Franklin township	1 267	16.5	1 170	29 234	37 968	30 551	39 589	12 556	31 721
Greenville township	17 302	15.4	271	24 266	26 898	30 577	32 714	13 148	15 168
Greenville city	12 863	15.3	280	22 040	24 227	27 893	30 887	12 689	14 935
Harrison township	2 315	29.0	378	23 784	26 705	25 567	30 407	7 314	13 965
Hollansburg village	300	48.0	491	16 813	24 270	24 751	30 298	5 875	9 079
New Madison village (pt.)	733	43.1	515	21 610	26 130	23 174	27 373	13 304	23 421
Jackson township	3 356	35.9	396	18 970	21 879	22 693	25 360	8 705	11 406
Union City village	1 984	47.6	225	15 585	18 020	19 507	22 606	7 347	9 737
Liberty township	1 141	24.5	624	23 908	28 541	25 941	29 749	3 771	13 725
Palestine village	197	40.6	849	21 883	31 802	22 312	32 245	496	9 505
Mississinawa township	795	17.5	836	29 691	40 362	31 198	40 862	2 251	58 125
Monroe township	1 731	22.2	879	31 195	39 375	33 770	45 610	22 524	27 247
Pitsburg village	425	46.8	948	30 254	35 812	33 913	39 158	9 975	18 942
Neave township	2 442	24.0	422	26 899	31 234	29 372	32 376	13 272	23 709
Wayne Lakes village	671	47.2	455	24 593	31 422	30 351	36 285	8 140	16 556
Patterson township	1 394	26.6	671	29 535	35 513	32 487	38 564	12 766	19 615
Osgood village	255	44.3	931	33 831	42 169	36 265	43 740	10 795	20 455
Yorkshire village	126	35.7	1 423	11 714	30 393	23 339	34 572	5 963	22 508
Richland township	906	11.6	1 398	31 161	41 599	35 928	45 709	7 364	35 389

TIPSII [UPF] GPH539 CENSUS90 72583600 05/13/92 1:03 PM MACHINE: C DATA:CENSUS90S*PH5TIPSDA39. 04/29/92 09:58:32 TAPE: NONE FRAME: 389
TSF:CENSUS90*92. 04/29/92 14:11:16 UTF:CENSUS90*93. 04/29/92 14:11:16 META:CENSUS90S*PH5TABLES39. 04/29/92 14:40:02

Table 19. **Percent in Sample, Standard Error, and Confidence Bounds for Population Characteristics: 1990**—Con.

[For definitions of terms and meanings of symbols, see text]

State County County Subdivision Place	Persons: 100-percent count	Persons: Percent in sample	Per capita income in 1989 (dollars) —Standard error	Median income in 1989 (dollars): Household, 90-percent confidence bounds: Lower	Household: Upper	Family, 90-percent confidence bounds: Lower	Family: Upper	Nonfamily household, 90-percent confidence bounds: Lower	Nonfamily household: Upper
Darke County—Con.									
Twin township	3 899	38.5	315	27 294	30 306	31 166	33 243	11 090	15 566
Arcanum village	1 953	49.1	306	25 105	27 256	29 928	32 540	14 815	17 030
Gordon village	206	52.9	570	22 441	30 089	25 709	34 206	6 628	11 537
Ithaca village	119	51.3	1 107	21 053	29 867	21 899	31 502	378	19 812
Van Buren township	1 652	16.2	631	28 720	35 401	29 430	38 166	16 111	31 300
Wabash township	931	29.9	719	31 150	37 266	34 760	39 690	6 143	28 324
North Star village	246	52.4	758	35 757	46 365	36 794	47 309	7 124	63 500
Washington township	1 311	16.5	612	28 259	40 320	28 913	41 328	13 811	32 657
Wayne township	3 927	38.8	326	28 002	30 609	33 685	36 948	12 189	14 224
Versailles village	2 351	47.2	373	26 085	29 096	33 157	35 468	12 056	14 048
York township	557	14.5	1 233	20 807	31 105	22 149	32 938	1 505	22 095
Defiance County	39 350	17.1	165	30 746	32 264	35 041	36 702	15 030	17 071
Adams township	980	17.0	812	24 357	36 350	28 090	43 272	6 033	19 345
Defiance township	13 743	16.1	274	29 370	31 945	33 748	36 857	13 572	17 352
Defiance city (pt.)	11 913	16.2	295	27 834	31 072	32 618	36 037	13 100	17 238
Delaware township	2 025	32.3	432	27 634	33 215	32 056	36 092	12 511	14 796
Sherwood village	828	49.8	438	23 007	27 966	27 675	32 683	6 867	11 666
Farmer township	808	16.2	790	26 585	34 001	28 576	38 540	5 876	17 441
Hicksville township	4 923	15.5	480	23 670	27 339	27 098	32 661	11 290	16 931
Hicksville village	3 664	15.4	518	23 086	26 760	26 373	31 814	11 185	16 980
Highland township	2 612	15.5	618	33 914	41 967	37 114	44 935	12 202	30 750
Mark township	963	17.1	985	29 992	40 658	35 158	42 922	7 596	20 826
Milford township	947	17.2	1 120	23 711	34 427	25 744	38 213	10 198	33 501
Noble township	6 249	15.8	549	30 833	34 829	35 539	39 234	16 002	22 330
Defiance city (pt.)	4 243	15.4	713	25 634	32 773	33 392	37 324	15 847	22 445
Richland township	2 791	17.1	634	34 876	40 716	38 418	43 459	14 334	27 471
Defiance city (pt.)	612	17.6	1 567	37 528	51 507	42 312	55 754	7 100	37 047
Tiffin township	1 772	16.4	615	26 916	36 186	31 384	40 127	13 226	24 415
Washington township	1 537	20.4	682	32 574	38 118	34 665	41 388	13 129	22 498
Ney village	331	37.5	840	24 934	38 690	35 965	42 691	7 560	25 663
Delaware County	66 929	18.0	210	37 146	38 754	42 268	43 941	17 811	19 580
Ashley village	1 059	45.4	518	23 159	28 728	28 883	31 983	7 654	12 287
Berkshire township	2 074	26.8	828	31 617	36 382	35 567	43 413	15 804	23 238
Galena village	361	42.1	605	26 540	30 947	27 871	31 931	15 346	18 351
Berlin township	1 978	14.8	1 010	30 373	40 537	37 057	46 368	12 456	23 538
Brown township	1 164	11.9	1 727	26 248	37 433	28 081	38 231	8 588	40 284
Delaware city (pt.)	–	–	–	–	–	–	–	–	–
Concord township	7 597	17.4	909	68 183	77 636	73 034	81 256	23 375	40 601
Delaware city (pt.)	–	–	–	–	–	–	–	–	–
Dublin city (pt.)	3 811	17.2	1 329	91 628	105 182	93 053	106 186	33 549	85 472
Shawnee Hills village	423	45.9	775	28 682	35 432	29 665	37 423	19 330	35 045
Delaware township	21 028	14.6	257	27 957	30 596	33 861	36 504	14 796	18 360
Delaware city (pt.)	19 421	14.6	262	27 499	30 216	33 436	36 123	14 598	18 468
Genoa township	4 053	12.3	938	42 065	48 398	44 231	52 340	16 688	30 443
Harlem township	3 391	12.4	809	31 879	37 444	33 026	40 353	14 561	31 452
Kingston township	1 136	11.6	1 656	34 143	51 484	35 582	52 742	25 889	88 148
Liberty township	5 944	29.0	748	62 311	68 407	66 655	73 716	22 488	34 110
Powell village	2 154	45.3	905	86 246	95 855	90 323	100 565	30 173	49 740
Marlboro township	213	8.5	2 186	23 246	60 917	4 769	64 985	–	25 000
Orange township	3 789	16.4	750	47 869	53 623	49 442	55 307	19 862	41 138
Oxford township	901	23.1	638	26 708	38 332	32 038	39 287	7 283	16 193
Porter township	1 345	12.0	1 396	34 449	40 675	36 272	48 521	7 761	29 267
Radnor township	1 156	12.5	1 253	31 979	45 467	35 483	47 166	5 180	21 356
Scioto township	2 129	23.6	635	30 621	36 092	31 061	38 541	12 038	26 943
Ostrander village	431	47.3	650	28 543	37 597	34 051	39 214	8 188	16 836
Sunbury village	2 046	47.6	317	29 015	32 011	33 893	37 007	9 716	13 587
Thompson township	582	11.2	1 124	27 726	42 117	27 026	41 479	–	75 000
Trenton township	1 906	14.9	963	34 230	44 126	35 191	46 168	11 278	27 983
Troy township	2 261	12.4	708	30 538	36 154	32 691	39 036	15 669	26 279
Delaware city (pt.)	609	13.3	1 458	22 047	36 967	24 191	41 114	20 095	27 495
Westerville city (pt.)	1 177	10.4	1 767	45 366	61 626	46 148	62 688	–	42 500
Erie County	76 779	16.3	154	29 808	31 091	35 948	37 530	14 844	16 287
Berlin township	3 319	18.6	492	34 904	41 990	36 325	43 684	12 421	35 714
Berlin Heights village	691	45.3	566	29 720	37 270	34 094	42 771	14 203	19 547
Florence township	2 101	12.0	1 149	32 901	41 863	37 011	46 304	10 572	14 805
Groton township	1 245	15.7	884	31 013	36 680	32 032	38 782	4 372	36 057
Huron township	9 297	13.4	615	34 271	38 096	40 874	45 877	19 226	23 914
Huron city	7 030	14.0	575	32 108	37 059	39 645	45 164	18 331	23 234
Kelleys Island village	172	39.5	1 499	14 179	31 196	28 009	40 741	6 448	14 111
Margaretta township	6 255	26.0	309	33 286	36 600	35 970	40 142	14 852	23 360
Bay View village	739	47.6	473	26 144	31 133	27 394	32 428	18 154	26 589
Castalia village	915	46.9	571	29 492	33 510	31 896	37 896	13 948	24 241
Milan township	3 149	29.5	638	30 999	37 457	37 263	41 386	11 941	18 360
Milan village (pt.)	1 056	48.9	665	30 984	36 687	39 600	43 900	15 634	19 030
Oxford township	1 150	14.8	1 169	32 970	42 685	33 094	43 971	13 402	38 994
Perkins township	10 793	16.3	458	36 814	40 583	41 269	46 171	13 191	16 768
Fairview Lanes CDP	1 120	16.7	804	35 983	43 481	37 257	45 918	2 376	36 233
Sandusky South CDP	6 336	16.4	581	35 009	40 820	40 559	46 712	11 633	15 118
Sandusky city	29 764	14.4	225	21 821	23 487	27 403	29 696	13 079	15 161
Vermilion township	9 534	14.4	477	34 458	39 326	39 480	43 142	15 408	20 228
Vermilion city (pt.)	5 483	13.1	675	32 936	38 929	36 378	41 580	14 700	22 343
Fairfield County	103 461	17.4	127	30 800	31 767	35 547	36 930	13 525	15 406
Amanda township	2 262	27.5	636	26 472	31 258	26 952	31 732	7 860	17 336
Amanda village	729	45.5	425	22 701	26 498	23 546	29 779	10 442	15 882
Berne township	4 690	19.9	421	27 996	31 624	29 894	34 578	8 095	15 847
Sugar Grove village	465	50.1	434	21 707	27 094	24 480	29 270	8 071	18 822
Bloom township	5 788	23.9	478	41 970	45 796	44 481	49 183	20 111	28 002
Canal Winchester village (pt.)	–	–	–	–	–	–	–	–	–
Lithopolis village	563	47.6	588	25 820	32 969	27 614	36 789	16 194	25 167
Clear Creek township	3 040	21.6	416	28 135	33 257	31 730	38 070	11 296	19 792
Stoutsville village	518	44.2	617	27 431	33 363	31 709	34 944	8 222	14 403
Greenfield township	4 581	20.2	515	31 724	36 696	35 889	40 505	13 309	21 051
Carroll village	558	47.1	733	28 895	34 975	32 414	37 802	10 644	15 851
Hocking township	4 331	10.2	727	29 847	36 843	31 554	41 158	4 958	20 687
Lancaster city	34 507	14.9	205	21 874	23 156	26 600	28 407	11 778	13 385
Liberty township	6 758	15.3	419	32 566	38 748	38 406	42 346	9 484	16 521
Baltimore village	2 971	14.3	542	23 229	29 884	28 987	37 818	8 529	16 717
Madison township	1 218	15.8	695	23 301	33 743	22 795	32 213	5 430	52 087

TIPSII [UPF] GPH539 CENSUS90 72583600 05/13/92 1:03 PM MACHINE: C DATA:CENSUS90S*PH5TIPSDA39. 04/29/92 09:58:32 TAPE: NONE FRAME: 390
TSF:CENSUS90*92. 04/29/92 14:11:16 UTF:CENSUS90*93. 04/29/92 14:11:16 META:CENSUS90S*PH5TABLES39. 04/29/92 14:40:02

Table 19. **Percent in Sample, Standard Error, and Confidence Bounds for Population Characteristics: 1990**—Con.

[For definitions of terms and meanings of symbols, see text]

State County County Subdivision Place	Persons		Per capita income in 1989 (dollars) —Standard error	Median income in 1989 (dollars)					
				Household		Family		Nonfamily household	
				90-percent confidence bounds		90-percent confidence bounds		90-percent confidence bounds	
	100-percent count	Percent in sample		Lower	Upper	Lower	Upper	Lower	Upper
Fairfield County—Con.									
Pleasant township	5 623	18.6	621	35 308	40 429	38 716	43 699	17 918	23 882
Pleasantville village (pt.)	563	47.1	405	12 105	15 995	14 167	21 527	4 853	7 446
Richland township	1 840	26.8	392	26 368	31 599	28 471	35 341	11 188	17 863
Rushville village	229	49.3	757	16 894	27 483	26 717	41 023	6 151	13 902
West Rushville village	134	46.3	826	17 953	40 531	30 041	43 484	5 645	9 142
Rush Creek township	3 388	31.5	418	25 817	29 570	29 194	32 839	9 085	14 961
Bremen village	1 386	49.6	280	20 822	24 084	25 188	28 578	9 394	12 956
Violet township	19 253	11.6	404	50 894	53 592	53 297	56 633	25 934	31 685
Canal Winchester village (pt.)	–	–	–	–	–	–	–	–	–
Columbus city (pt.)	640	11.7	1 455	34 964	48 875	40 221	52 257	25 933	33 916
Pickerington village (pt.)	5 645	11.4	475	42 673	48 915	46 360	52 010	21 099	30 544
Reynoldsburg city (pt.)	–	–	–	–	–	–	–	–	–
Walnut township	6 182	29.2	416	26 557	29 691	30 242	32 398	12 249	15 946
Fairfield Beach CDP	1 084	16.1	1 587	16 355	22 248	19 230	32 360	8 485	14 012
Millersport village	1 010	49.5	319	23 647	29 014	25 353	30 441	12 960	22 829
Pleasantville village (pt.)	363	47.7	429	18 096	25 284	19 508	26 742	5 362	11 282
Thurston village	539	50.8	634	19 947	24 182	21 283	27 434	10 876	13 842
Fayette County	27 466	19.3	171	21 957	23 574	25 635	27 408	11 391	13 268
Concord township	1 015	16.9	1 072	26 412	36 706	30 858	38 247	3 434	22 169
Green township	451	16.9	2 560	19 325	33 706	19 918	34 247	12 776	39 669
Jasper township	839	27.1	635	18 667	26 261	22 132	29 854	7 631	11 580
Milledgeville village	120	45.8	1 000	13 703	17 099	16 391	28 859	4 132	11 303
Octa village (pt.)	76	46.1	1 039	9 561	26 663	20 509	39 661	4 353	8 549
Jefferson township	2 814	34.1	308	20 030	23 753	23 415	27 804	9 057	13 196
Jeffersonville village	1 281	48.2	350	17 615	20 760	21 160	24 990	6 862	9 633
Octa village (pt.)	2	100.0	–	5 444	9 556	5 444	9 556	–	–
Madison township	1 022	15.9	1 291	18 876	28 471	20 574	30 437	8 972	27 369
Marion township	713	22.2	1 045	26 742	33 925	27 769	36 320	8 367	29 387
New Holland village (pt.)	102	52.0	885	25 938	33 125	27 254	36 987	4 263	27 869
Paint township	1 711	32.1	434	21 910	25 582	24 112	27 169	8 109	18 053
Bloomingburg village (pt.)	769	44.7	378	17 479	23 872	21 651	26 012	6 390	16 131
Perry township	896	15.7	1 102	21 701	30 597	22 375	31 230	8 442	34 556
Union township	3 718	15.7	505	25 142	29 039	27 332	31 755	9 829	16 786
Bloomingburg village (pt.)	–	–	–	–	–	–	–	–	–
Washington city	12 983	15.8	266	19 041	21 110	22 238	25 634	10 568	13 127
Wayne township	1 304	16.4	984	20 306	29 694	24 046	31 492	9 321	17 407
Franklin County	961 437	14.3	52	30 202	30 549	36 986	37 442	19 368	19 823
Bexley city	13 088	14.7	768	44 548	51 788	56 375	62 798	19 616	24 431
Blendon township	11 194	19.1	388	39 510	42 766	42 933	45 768	22 222	26 920
Huber Ridge CDP	5 255	15.7	337	36 570	41 176	38 042	43 711	22 355	27 481
Minerva Park village	1 463	47.4	661	42 833	47 290	46 697	52 604	15 989	27 848
Brown township	1 825	17.0	1 174	46 883	54 216	50 205	55 479	15 802	38 647
Lake Darby CDP (pt.)	54	7.4	3 451	–	47 500	–	47 500	–	–
Clinton township	4 579	14.3	459	21 572	26 347	28 006	32 238	11 619	16 912
Columbus city (pt.)	632 270	13.8	54	26 434	26 826	32 523	33 211	18 684	19 213
Franklin township	14 757	17.8	312	24 472	26 755	29 942	32 049	15 416	17 758
Marble Cliff village	633	40.8	1 879	32 492	47 522	66 593	81 187	19 464	24 375
Valleyview village	604	47.4	775	26 896	31 379	33 466	38 985	15 072	19 435
Grandview Heights city	7 010	16.7	553	33 967	38 543	39 778	45 706	23 682	28 384
Hamilton township	9 746	17.0	278	27 951	31 455	30 166	33 808	14 261	20 094
Lockbourne village	173	45.7	900	19 802	28 795	23 605	34 244	10 394	25 461
Obetz village (pt.)	2 818	16.5	516	24 825	29 944	25 633	32 012	14 895	24 295
Jackson township	25 265	16.0	232	33 327	35 921	38 562	40 849	17 566	20 422
Grove City city	19 661	14.7	264	32 952	35 732	38 328	40 975	18 328	21 402
Urbancrest village	862	46.3	369	10 051	14 020	9 564	15 289	5 884	11 104
Jefferson township	3 983	12.8	1 045	42 326	51 430	44 990	54 943	18 416	34 466
Reynoldsburg city (pt.)	28	3.6	–	–	15 000	–	–	–	15 000
Madison township	18 749	14.5	258	34 350	36 615	36 963	39 565	17 317	21 849
Blacklick Estates CDP (pt.)	8 685	13.2	337	34 049	37 335	35 220	38 679	21 327	28 565
Canal Winchester village (pt.)	2 617	15.0	799	34 900	41 274	39 344	45 970	12 642	19 099
Groveport village	2 948	15.1	537	22 986	29 433	26 448	34 683	15 525	21 679
Obetz village (pt.)	349	21.5	1 195	26 177	33 205	30 577	40 383	8 066	25 521
Pickerington village (pt.)	23	30.4	3 249	35 483	72 103	35 483	72 103	–	–
Mifflin township	28 449	13.7	285	40 721	42 625	44 320	47 024	18 666	22 755
Gahanna city	27 791	13.7	290	41 079	43 111	44 834	47 534	18 927	23 083
Norwich township	15 960	12.8	461	39 381	43 267	42 975	46 709	23 950	28 050
Hilliard city (pt.)	11 770	12.6	437	34 273	38 432	37 507	42 053	23 178	27 626
Perry township	5 933	14.2	1 010	51 554	60 798	56 469	65 536	27 224	42 776
Dublin city (pt.)	1 279	14.2	2 125	38 010	47 459	38 237	61 964	28 158	46 052
Plain township	4 366	25.9	437	41 044	46 314	44 621	50 138	17 637	24 014
New Albany village	1 621	41.8	517	37 280	41 399	40 441	47 937	16 138	22 269
Pleasant township	6 678	14.1	583	39 787	43 869	42 363	46 493	14 074	19 002
Harrisburg village (pt.)	340	44.7	803	23 229	28 093	26 949	32 016	16 800	21 200
Prairie township	16 945	14.1	292	30 135	32 826	35 175	38 718	15 103	17 305
Lake Darby CDP (pt.)	2 744	13.2	402	37 415	42 223	37 111	41 890	21 509	47 406
Lincoln Village CDP	9 958	14.5	330	25 657	29 176	31 491	34 333	13 404	16 391
New Rome village	111	49.5	955	25 133	34 911	27 717	43 044	6 965	26 535
Sharon township	17 493	17.5	485	47 108	51 295	55 009	60 559	22 125	27 086
Riverlea village	503	46.5	1 777	47 161	61 152	56 120	69 115	24 598	30 268
Worthington city	14 869	16.9	516	47 243	51 927	55 677	61 030	20 245	27 115
Truro township	26 265	15.7	232	35 830	37 660	40 895	43 307	21 949	24 430
Blacklick Estates CDP (pt.)	1 395	16.3	749	32 165	43 548	40 768	47 634	16 250	21 570
Brice village	109	45.0	1 001	21 407	37 186	21 407	35 935	15 961	52 118
Reynoldsburg city (pt.)	24 455	15.5	247	35 724	37 617	40 728	43 216	22 252	24 867
Upper Arlington city	34 128	15.6	469	51 643	54 731	61 106	64 582	28 793	31 578
Washington township	13 090	11.9	754	61 478	66 639	63 850	69 513	34 672	45 552
Dublin city (pt.)	11 272	11.4	822	64 916	71 307	66 779	73 734	41 019	55 891
Hilliard city (pt.)	26	23.1	3 120	–	75 000	–	75 000	–	–
Westerville city (pt.)	29 092	12.3	330	46 800	49 569	51 569	55 076	19 623	25 835
Whitehall city	20 572	14.4	243	24 883	27 025	29 764	31 668	17 733	20 087
Fulton County	38 498	17.6	167	31 301	32 479	35 129	36 678	15 674	18 364
Amboy township	1 531	26.9	773	27 484	36 082	33 693	38 972	10 373	20 744
Metamora village	543	42.2	561	23 196	30 661	27 498	36 002	9 879	14 488
Chesterfield township	1 055	15.5	668	27 765	34 780	27 532	34 686	18 115	45 394
Clinton township	8 327	13.7	436	28 606	31 329	31 725	36 575	15 387	20 142
Wauseon city	6 322	12.9	553	28 539	31 643	31 747	37 628	13 897	21 344
Dover township	1 111	15.3	797	24 678	36 638	31 511	42 307	4 964	12 372
Franklin township	740	17.6	975	33 028	41 331	33 916	42 206	–	10 000

TIPSII [UPF] GPH539 CENSUS90 72583600 05/13/92 1:03 PM MACHINE: C DATA:CENSUS90S*PH5TIPSDA39. 04/29/92 09:58:32 TAPE: NONE FRAME: 391
TSF:CENSUS90*92. 04/29/92 14:11:16 UTF:CENSUS90*93. 04/29/92 14:11:16 META:CENSUS90S*PH5TABLES39. 04/29/92 14:40:02

Table 19. **Percent in Sample, Standard Error, and Confidence Bounds for Population Characteristics: 1990**—Con.

[For definitions of terms and meanings of symbols, see text]

State County County Subdivision Place	Persons		Per capita income in 1989 (dollars) —Standard error	Median income in 1989 (dollars)					
				Household		Family		Nonfamily household	
				90-percent confidence bounds		90-percent confidence bounds		90-percent confidence bounds	
	100-percent count	Percent in sample		Lower	Upper	Lower	Upper	Lower	Upper
Fulton County—Con.									
Fulton township	3 193	15.1	620	32 262	37 720	34 447	40 138	11 262	26 125
Swanton village (pt.)	1 761	15.2	734	33 433	41 687	38 906	46 571	8 006	23 241
German township	5 477	17.3	518	30 177	33 597	33 891	37 376	14 274	21 041
Archbold village	3 440	18.1	604	30 704	34 879	34 288	38 162	12 471	20 931
Gorham township	2 248	34.9	309	23 363	27 226	28 377	31 514	8 490	14 048
Fayette village	1 248	46.3	339	20 824	23 969	26 115	30 644	9 701	14 551
Pike township	1 542	14.9	826	29 999	38 612	33 544	42 613	6 215	13 714
Royalton township	1 395	31.1	508	26 111	30 648	28 269	34 659	13 064	21 965
Lyons village	579	47.0	573	21 832	29 740	27 787	34 499	10 875	15 805
Swan Creek township	7 699	15.5	415	35 642	40 298	39 373	43 548	17 618	24 638
Delta village (pt.)	280	15.0	1 861	22 713	47 073	28 248	57 103	3 081	23 973
Swanton village (pt.)	1 617	16.3	950	31 719	39 928	36 559	47 818	10 221	20 428
York township	4 180	16.2	430	29 602	33 254	32 137	35 844	11 616	22 908
Delta village (pt.)	2 569	16.2	524	25 751	32 120	30 914	35 975	9 561	22 531
Gallia County	30 954	16.0	191	20 065	21 880	24 075	26 364	7 952	9 829
Addison township	2 422	13.1	797	22 969	28 690	24 244	31 260	6 705	16 716
Cheshire township	1 245	24.2	424	17 659	23 957	18 269	24 869	7 059	23 227
Cheshire village	250	52.8	534	18 008	30 348	22 072	31 336	5 502	8 809
Clay township	1 912	11.9	646	19 319	26 712	21 542	30 414	4 970	14 481
Gallipolis township	6 500	15.4	499	17 891	22 066	24 406	29 943	8 616	12 258
Gallipolis city	4 831	15.9	568	16 288	20 796	23 041	29 657	8 248	12 005
Green township	5 189	12.5	499	24 721	29 848	28 225	33 751	8 137	17 911
Greenfield township	437	17.4	868	7 864	16 974	9 962	18 463	3 152	22 641
Guyan township	1 181	26.4	490	12 944	18 462	17 556	21 775	4 085	7 125
Crown City village	445	47.6	510	12 776	19 059	17 825	23 263	4 434	6 863
Harrison township	970	14.2	735	16 580	27 010	17 353	29 715	5 791	22 382
Huntington township	1 445	24.7	542	12 399	19 213	18 370	22 883	5 140	7 044
Vinton village	293	43.0	777	8 930	14 327	13 020	19 820	4 291	7 320
Morgan township	1 332	14.1	600	17 094	27 959	19 182	29 480	3 932	9 578
Ohio township	1 006	13.3	725	11 260	21 506	13 943	25 742	2 604	19 991
Perry township	1 029	13.6	741	11 940	22 203	12 911	26 414	3 758	14 619
Raccoon township	2 247	24.7	368	16 582	21 584	20 471	27 027	7 115	11 504
Centerville village	128	48.4	666	16 048	31 187	17 115	31 649	–	10 000
Rio Grande village	995	27.9	516	11 195	18 353	17 475	29 189	6 291	11 833
Springfield township	3 204	13.8	1 026	17 073	26 061	23 402	31 935	5 235	10 381
Walnut township	835	12.6	1 046	13 132	21 892	16 092	23 877	1 974	9 260
Geauga County	81 129	15.9	205	40 294	41 932	44 220	46 027	20 000	23 318
Auburn township	3 298	14.8	1 129	39 681	50 644	42 969	52 536	17 768	35 893
Bainbridge township	9 694	12.8	697	54 945	60 846	58 570	64 029	26 979	41 831
Bainbridge CDP	3 602	12.9	1 101	63 016	73 896	67 664	79 118	34 068	47 116
Burton township	4 187	31.0	396	31 384	34 682	35 290	38 789	18 560	23 078
Burton village	1 349	46.2	464	29 161	32 479	33 533	36 835	16 904	20 360
Chardon village	4 446	11.4	817	30 643	36 821	36 460	41 449	17 640	24 437
Chardon township	4 037	12.4	925	41 793	50 371	43 663	52 812	12 239	35 500
Chester township	11 049	13.2	637	45 033	50 730	48 480	53 006	17 191	33 531
Chesterland CDP	2 078	14.1	792	38 237	46 120	41 185	49 620	13 120	32 740
Claridon township	3 016	18.6	586	31 621	36 971	35 089	41 449	13 794	21 113
Aquilla village	360	38.1	779	26 110	35 512	29 989	40 538	10 195	22 337
Hambden township	3 311	11.9	664	32 294	40 037	37 217	43 276	15 821	25 813
Huntsburg township	2 642	16.0	787	26 418	35 886	28 215	37 463	5 111	25 451
Middlefield township	6 009	24.8	288	23 465	26 417	26 032	29 097	9 817	15 691
Middlefield village	1 898	42.5	396	24 381	27 478	29 086	33 867	14 185	17 389
Montville township	1 682	15.3	973	31 007	39 035	33 756	41 196	16 579	30 060
Munson township	5 775	16.3	657	50 215	55 316	52 578	59 019	19 224	35 402
Newbury township	5 611	15.0	804	34 487	41 169	40 114	45 691	13 862	20 051
Parkman township	3 083	16.4	364	26 110	30 523	26 347	30 402	14 366	33 007
Russell township	5 765	12.6	1 307	53 145	67 354	60 162	74 749	28 975	44 871
Hunting Valley village (pt.)	151	39.1	5 255	68 974	188 679	73 678	193 812	–	55 000
South Russell village	3 402	16.2	1 370	63 879	75 248	66 051	77 688	30 036	49 545
Thompson township	2 219	16.3	866	27 947	34 185	30 015	35 817	7 810	25 625
Troy township	1 903	16.6	808	26 656	34 246	30 016	38 147	6 245	14 801
Greene County	136 731	14.9	118	34 488	35 599	39 165	40 349	17 169	18 933
Bath township	38 277	13.8	210	28 069	29 838	32 246	34 793	15 911	18 765
Fairborn city (pt.)	31 298	13.6	235	26 577	28 557	31 498	34 330	15 406	18 046
Wright-Patterson AFB CDP (pt.)	3 628	16.5	426	31 535	36 297	31 234	35 748	60 369	98 840
Beavercreek township	35 536	14.4	242	48 221	50 684	51 773	54 130	27 096	31 330
Beavercreek city	33 626	14.3	248	47 782	50 384	51 394	53 742	26 950	31 321
Fairborn city (pt.)	2	–	–	–	–	–	–	–	–
Wright-Patterson AFB CDP (pt.)	4	–	–	–	–	–	–	–	–
Bellbrook city	6 511	13.2	508	45 247	49 563	47 018	52 173	15 188	35 195
Caesars Creek township	1 170	17.4	907	36 400	51 749	40 412	53 667	7 321	44 698
Cedarville township	4 297	15.1	434	22 386	29 710	28 255	35 625	11 738	17 356
Cedarville village	3 210	16.0	493	18 284	23 110	22 479	31 564	9 345	16 432
Jefferson township	997	26.3	527	25 935	29 726	25 764	30 164	12 909	34 046
Bowersville village	225	44.9	877	20 588	31 128	25 267	35 655	5 616	14 148
Kettering city (pt.)	–	–	–	–	–	–	–	–	–
Miami township	5 162	15.0	833	31 332	36 297	38 373	44 417	17 877	25 089
Clifton village (pt.)	113	54.9	2 498	21 992	31 609	21 630	35 696	5 293	27 046
Yellow Springs village	3 973	14.1	974	30 428	36 146	38 881	48 957	17 620	25 359
New Jasper township	2 393	16.4	675	35 741	40 104	36 720	40 963	11 351	27 488
Shawnee Hills CDP (pt.)	1 458	15.3	626	36 440	41 657	37 359	42 475	10 654	29 143
Ross township	705	14.2	1 371	19 679	36 656	20 120	36 901	15 017	54 959
Silver Creek township	3 373	33.8	323	26 403	30 220	30 718	34 196	8 489	12 470
Jamestown village	1 794	47.0	288	19 503	22 559	23 653	27 347	8 645	11 528
Shawnee Hills CDP (pt.)	741	15.8	870	30 533	43 786	30 737	44 401	–	35 000
Spring Valley township	2 613	22.7	624	26 768	33 726	29 768	36 594	8 860	19 024
Spring Valley village	507	48.3	444	22 840	28 543	26 282	35 181	12 271	18 702
Sugar Creek township	3 400	13.5	1 059	47 689	57 389	52 329	61 944	18 351	37 496
Xenia city	24 664	14.3	228	24 140	26 671	29 647	31 798	11 697	13 977
Xenia township	7 633	13.0	505	32 897	37 392	34 824	39 946	16 241	23 584
Wilberforce CDP	2 639	9.5	694	16 524	38 893	22 309	48 868	7 285	35 494
Guernsey County	39 024	19.2	144	20 547	21 739	24 524	25 920	9 457	10 956
Adams township	1 877	16.0	617	24 121	30 268	26 485	32 293	6 627	14 609
Cambridge township	16 126	16.2	259	18 832	20 879	23 794	26 837	9 591	11 689
Cambridge city	11 748	16.2	282	16 344	18 741	21 402	24 603	8 613	10 844
Center township	1 597	20.4	642	18 044	24 278	23 253	30 807	6 649	12 416
Lore City village (pt.)	111	56.8	772	13 922	23 863	22 543	35 457	6 434	12 181

TIPSII [UPF] GPH539 CENSUS90 72583600 05/13/92 1:03 PM MACHINE: C DATA:CENSUS90S*PH5TIPSDA39. 04/29/92 09:58:32 TAPE: NONE FRAME: 392
TSF:CENSUS90*92. 04/29/92 14:11:16 UTF:CENSUS90*93. 04/29/92 14:11:16 META:CENSUS90S*PH5TABLES39. 04/29/92 14:40:02

Table 19. **Percent in Sample, Standard Error, and Confidence Bounds for Population Characteristics: 1990**—Con.

[For definitions of terms and meanings of symbols, see text]

State County County Subdivision Place	Persons		Per capita income in 1989 (dollars) —Standard error	Median income in 1989 (dollars)					
				Household		Family		Nonfamily household	
				90-percent confidence bounds		90-percent confidence bounds		90-percent confidence bounds	
	100-percent count	Percent in sample		Lower	Upper	Lower	Upper	Lower	Upper
Guernsey County—Con.									
Jackson township	5 298	15.3	331	19 623	23 451	22 930	26 479	8 803	15 614
Byesville village	2 435	15.7	478	16 083	21 718	17 861	25 510	7 685	15 730
Jefferson township	72	25.0	1 612	8 676	28 954	7 624	29 145	–	27 500
Knox township	504	17.5	1 235	9 704	26 040	12 826	27 374	5 185	11 139
Liberty township	1 012	19.7	597	16 998	26 050	19 143	30 321	8 701	16 941
Kimbolton village	134	44.8	1 061	13 459	24 725	18 655	38 908	3 316	13 080
Londonderry township	653	18.1	1 636	15 900	25 719	17 303	27 372	4 894	23 532
Madison township	703	12.1	687	8 886	15 644	12 954	18 147	4 716	9 376
Millwood township	1 069	37.9	799	15 562	21 380	19 040	25 680	6 150	9 555
Quaker City village	560	43.4	471	17 717	23 875	24 102	29 154	6 283	9 769
Salesville village	84	35.7	1 108	6 404	20 739	8 613	30 886	1 406	7 189
Monroe township	614	18.6	981	12 549	27 630	13 626	27 981	2 245	32 041
Oxford township	512	30.9	1 346	23 639	31 388	27 554	32 028	5 036	31 184
Fairview village (pt.)	79	49.4	1 294	8 916	30 224	11 198	35 703	5 488	13 293
Richland township	1 525	33.8	636	20 584	25 116	23 766	27 395	8 333	13 089
Lore City village (pt.)	117	50.4	985	23 641	43 289	23 641	43 289	–	–
Senecaville village	434	45.9	431	13 585	23 533	22 292	26 932	5 833	10 334
Spencer township	929	31.1	518	21 551	26 931	24 038	28 527	5 585	8 900
Cumberland village	318	44.0	640	14 859	27 505	16 789	29 679	5 484	9 727
Valley township	2 354	22.4	408	19 900	23 077	23 634	29 350	7 556	11 585
Pleasant City village	419	47.0	707	20 303	24 458	25 402	29 761	7 619	12 054
Washington township	441	21.1	2 180	14 109	26 597	16 156	27 198	798	8 291
Westland township	1 750	15.5	832	22 764	30 793	24 860	35 802	6 008	19 523
Wheeling township	592	17.2	617	15 149	21 699	15 264	23 645	7 990	19 869
Wills township	1 396	32.0	485	21 451	24 575	22 805	26 022	5 979	12 810
Lore City village (pt.)	156	42.9	1 123	17 366	30 506	18 387	31 432	3 351	26 383
Old Washington village	281	50.9	1 221	15 903	25 972	20 893	32 286	5 824	8 013
Hamilton County	866 228	13.9	63	29 240	29 756	36 930	37 438	16 699	17 150
Amberley village	3 108	15.1	1 806	59 278	75 264	61 242	79 980	42 977	62 511
Anderson township	39 939	14.8	336	49 400	51 888	54 787	57 572	21 181	24 525
Cherry Grove CDP	4 972	13.1	572	46 926	51 848	48 818	52 995	13 140	17 989
Dry Run CDP	5 389	27.8	542	62 610	67 413	65 078	70 209	15 275	32 256
Forestville CDP	9 185	12.4	718	42 903	48 720	50 059	56 291	17 828	23 428
Fruit Hill CDP	4 101	12.5	942	39 385	47 719	44 400	53 504	20 883	30 195
Sherwood CDP	3 709	11.6	845	41 740	51 313	45 134	54 630	21 162	35 752
Turpin Hills CDP	4 927	11.4	1 376	62 536	74 151	68 218	79 768	23 541	40 400
Arlington Heights village	1 084	43.0	438	17 771	20 875	26 261	31 093	7 048	10 102
Blue Ash city	11 860	13.3	695	43 432	49 601	51 982	58 811	25 095	31 730
Cheviot city	9 616	14.0	410	25 015	27 651	32 026	35 581	13 103	15 601
Cincinnati city	364 040	12.9	88	20 728	21 285	26 364	27 183	14 936	15 561
Colerain township	56 781	13.9	164	35 313	36 727	38 627	40 199	17 796	20 237
Groesbeck CDP	6 684	13.1	474	32 273	38 339	38 338	42 978	13 613	19 558
Mount Healthy Heights CDP	3 863	11.2	437	31 057	35 761	32 260	36 769	16 841	26 448
Northbrook CDP	11 471	13.6	280	29 863	33 193	31 269	35 774	17 772	24 899
Northgate CDP	7 864	14.2	472	37 968	41 180	40 366	43 230	14 790	22 564
Pleasant Run CDP	4 964	15.7	389	39 635	43 374	40 478	44 510	18 529	29 167
White Oak CDP	12 430	13.1	380	31 460	35 561	37 896	40 950	15 807	19 867
Columbia township	6 298	22.4	502	26 598	30 925	32 993	37 590	14 641	18 010
Fairfax village	2 029	45.6	298	25 705	28 866	31 401	35 074	12 797	14 775
Crosby township	2 665	12.0	863	25 457	31 575	27 743	37 313	13 111	27 372
Deer Park city	6 181	16.0	383	25 725	28 324	29 633	35 078	15 612	20 514
Delhi township	30 250	14.1	258	40 624	42 830	44 379	46 341	14 886	17 982
Elmwood Place village	2 937	14.3	487	18 282	21 942	21 497	27 481	6 566	10 442
Evendale village	3 175	16.3	1 260	61 776	75 935	65 177	77 667	25 033	40 663
Forest Park city	18 609	12.6	305	35 870	38 577	39 024	41 805	25 122	29 612
Glendale village	2 445	43.8	908	39 443	44 829	49 720	56 149	20 872	24 702
Golf Manor village	4 154	15.4	510	25 687	30 264	30 295	35 073	16 502	23 142
Green township	52 687	14.6	233	40 271	42 050	45 516	47 434	20 018	21 882
Bridgetown North CDP	11 748	16.4	333	34 205	36 978	38 637	41 121	16 175	20 042
Covedale CDP	6 669	13.2	869	39 233	44 298	43 717	49 521	18 555	28 605
Dent CDP	6 416	15.9	545	33 137	36 607	37 416	43 724	22 884	26 331
Mack North CDP	2 816	16.8	937	36 053	44 574	40 740	48 101	12 503	23 747
Mack South CDP	5 767	13.3	782	56 085	60 905	57 350	62 497	21 207	36 341
Monfort Heights East CDP	3 661	13.0	868	40 482	45 427	44 353	50 341	21 788	32 845
Monfort Heights South CDP	4 587	14.6	822	39 600	44 604	42 579	48 087	12 481	30 035
White Oak East CDP	3 544	12.4	713	29 277	39 359	38 019	46 708	15 853	21 872
White Oak West CDP	2 879	14.4	1 033	45 649	53 641	50 524	61 663	16 337	24 128
Greenhills village	4 393	16.3	750	33 065	38 515	39 626	45 496	15 457	20 649
Harrison township	12 145	12.4	361	32 167	35 759	35 576	40 189	12 105	17 879
Harrison city	7 518	12.2	466	31 810	36 168	34 487	40 312	9 695	20 194
Lincoln Heights city	4 805	15.1	330	13 335	16 146	16 722	20 243	6 591	9 925
Lockland village	4 357	11.0	550	18 177	21 925	21 598	28 887	11 712	16 955
Loveland city (pt.)	8 263	14.1	585	38 339	42 303	40 636	46 697	18 193	26 201
Madeira city	9 141	13.2	596	39 491	45 843	46 101	51 279	17 370	27 618
Mariemont village	3 118	19.4	1 347	38 623	45 563	50 216	60 045	22 432	28 060
Miami township	11 552	23.3	335	35 830	38 049	38 298	40 927	11 084	15 304
Addyston village	1 198	46.2	347	20 540	24 071	23 835	27 022	11 739	16 160
Cleves village (pt.)	2 208	45.5	276	27 923	31 493	31 848	34 558	11 697	15 023
Grandview CDP	1 301	11.2	1 650	19 784	30 092	23 885	33 659	3 253	20 497
North Bend village	541	42.0	667	21 885	29 524	28 266	33 865	6 841	15 947
Milford city (pt.)	5	20.0	–	–	15 000	–	–	–	15 000
Montgomery city	9 753	12.0	830	61 904	69 456	65 973	74 582	24 537	40 722
Mount Healthy city	7 580	12.5	394	21 259	25 035	27 278	32 985	12 403	17 909
Newtown village	1 589	44.4	433	27 913	33 238	33 384	36 161	11 073	14 558
North College Hill city	11 002	13.5	307	27 333	29 926	31 951	36 115	16 244	20 470
Norwood city	23 674	13.6	222	21 409	23 216	26 802	29 215	13 823	15 982
Reading city	12 038	13.2	381	28 201	30 837	34 021	37 983	17 426	20 646
St. Bernard city	5 344	10.8	596	25 117	30 572	32 542	37 982	12 561	17 327
Sharonville city (pt.)	11 312	12.4	445	34 710	37 887	39 900	44 804	23 513	28 172
Silverton city	5 859	11.2	512	23 454	27 526	28 347	35 680	13 366	20 797
Springdale city	10 621	12.1	513	36 233	40 087	40 365	45 605	22 544	28 137
Springfield township	38 509	13.9	262	38 995	41 271	43 158	45 783	19 405	23 237
Fairfield city (pt.)	–	–	–	–	–	–	–	–	–
Finneytown CDP	13 096	13.7	460	38 300	41 831	42 635	46 307	18 912	24 217
Pleasant Run Farm CDP	4 545	14.0	466	47 103	53 426	48 707	54 866	16 717	31 798
Sycamore township	20 074	13.8	493	38 106	41 635	46 197	50 116	21 222	24 964
Dillonvale CDP	4 209	12.3	707	32 947	39 027	38 261	45 479	19 581	26 177
Kenwood CDP	7 469	13.4	980	40 309	46 302	53 640	60 756	21 519	28 055
Symmes township	11 769	12.9	850	52 929	61 026	61 892	67 884	31 253	36 993
Loveland Park CDP (pt.)	227	15.9	2 185	29 808	50 463	32 693	49 775	10 109	54 806

TIPSII [UPF] GPH539 CENSUS90 72583600 05/13/92 1:03 PM MACHINE: C DATA:CENSUS90S*PH5TIPSDA39. 04/29/92 09:58:32 TAPE: NONE FRAME: 393
TSF:CENSUS90*92. 04/29/92 14:11:16 UTF:CENSUS90*93. 04/29/92 14:11:16 META:CENSUS90S*PH5TABLES39. 04/29/92 14:40:02

Table 19. **Percent in Sample, Standard Error, and Confidence Bounds for Population Characteristics: 1990**—Con.

[For definitions of terms and meanings of symbols, see text]

State County County Subdivision Place	Persons		Per capita income in 1989 (dollars) —Standard error	Median income in 1989 (dollars)					
				Household		Family		Nonfamily household	
				90-percent confidence bounds		90-percent confidence bounds		90-percent confidence bounds	
	100-percent count	Percent in sample		Lower	Upper	Lower	Upper	Lower	Upper
Hamilton County—Con.									
Terrace Park village	2 133	49.6	754	58 787	64 490	64 078	70 799	27 612	33 470
The Village of Indian Hill city	5 383	11.7	1 737	117 142	151 941	123 728	164 077	35 061	92 550
Whitewater township	5 178	14.3	548	27 562	31 538	29 143	33 912	17 284	27 568
Cleves village (pt.)	–	–	–	–	–	–	–	–	–
Woodlawn village	2 674	19.1	582	30 069	35 133	31 977	37 917	20 196	29 388
Wyoming city	8 128	12.1	1 150	53 652	63 400	65 553	76 043	20 485	31 379
Hancock County	65 536	17.1	160	31 292	32 504	36 845	38 375	15 986	17 490
Allen township	1 980	19.2	592	31 385	40 171	34 649	43 544	6 110	14 544
Van Buren village	337	42.4	799	22 652	35 240	30 602	42 777	11 449	19 626
Amanda township	992	30.4	567	30 545	38 212	31 718	40 386	14 555	31 262
Vanlue village	373	48.3	555	26 279	33 606	29 343	39 407	9 361	16 766
Biglick township	933	14.8	1 615	25 941	36 667	27 378	39 085	15 108	26 647
Blanchard township	1 100	27.6	474	29 590	35 025	32 365	35 902	8 156	26 876
Benton Ridge village	351	48.7	523	26 619	34 262	29 082	37 216	6 430	11 641
Cass township	1 023	16.4	1 349	29 952	44 912	33 476	46 972	12 314	38 223
Delaware township	1 196	29.6	824	27 674	31 881	28 655	32 382	18 857	32 073
Mount Blanchard village	491	48.5	504	25 447	30 429	26 694	33 899	10 440	23 530
Eagle township	1 106	16.9	761	29 790	38 733	35 925	42 463	16 565	28 790
Arlington village (pt.)	–	–	–	–	–	–	–	–	–
Findlay city	35 703	13.1	269	29 463	31 355	36 096	38 466	15 816	18 210
Jackson township	971	19.3	821	29 093	40 919	31 442	45 836	6 479	27 375
Arlington village (pt.)	20	30.0	3 242	17 809	59 588	17 809	59 588	–	–
Liberty township	4 871	11.9	722	38 252	42 929	42 242	48 100	16 105	24 001
Madison township	2 028	35.7	451	25 443	32 660	35 078	40 764	10 338	12 226
Arlington village (pt.)	1 247	44.0	441	22 784	27 573	29 580	37 857	9 869	12 147
Marion township	2 204	14.6	976	36 544	43 416	37 731	44 008	17 244	33 473
Orange township	1 191	15.9	841	22 209	30 807	26 257	36 631	13 205	19 894
Bluffton village (pt.)	161	18.6	4 078	14 682	36 265	17 532	47 070	13 067	26 138
Pleasant township	2 298	39.3	356	28 387	33 416	33 991	38 107	10 309	13 228
McComb village	1 544	49.2	352	27 155	31 330	31 630	35 688	10 956	14 917
Portage township	555	11.7	2 787	37 996	49 339	27 182	49 339	–	–
Union township	1 800	30.7	438	27 707	33 317	29 947	35 854	13 543	23 374
Mount Cory village	245	52.2	716	28 544	36 247	29 456	37 153	5 303	13 881
Rawson village	482	46.9	402	26 302	31 861	29 494	37 776	14 429	23 228
Van Buren township	910	27.3	720	24 561	31 456	27 666	33 369	9 767	21 504
Jenera village	285	46.0	676	20 195	27 495	23 671	30 664	10 278	20 382
Washington township	4 675	20.2	642	30 765	34 225	35 411	40 247	12 013	18 948
Arcadia village	546	48.0	541	27 419	34 966	35 326	39 634	13 198	21 657
Fostoria city (pt.)	3 091	15.7	1 072	27 164	32 745	32 406	38 131	11 311	19 877
Hardin County	31 111	19.9	170	23 683	25 402	28 489	30 470	10 515	12 027
Blanchard township	1 522	33.0	457	21 976	29 274	28 938	35 232	10 372	15 636
Dunkirk village	869	42.0	449	19 913	26 796	24 748	31 295	9 823	15 695
Buck township	2 776	15.0	535	15 505	20 322	18 774	28 631	7 235	11 477
Kenton city (pt.)	1 722	14.4	597	11 422	17 652	14 231	23 300	7 461	11 885
Cessna township	430	18.6	865	23 379	33 555	25 300	34 908	895	22 439
Dudley township	1 092	14.3	1 484	13 507	23 834	12 525	25 095	6 609	18 377
Goshen township	560	15.0	1 018	22 928	40 405	28 041	45 052	1 704	26 364
Hale township	1 371	35.7	532	22 769	26 676	25 322	29 752	8 531	12 727
Mount Victory village	551	40.3	975	22 268	28 320	26 394	34 038	8 597	15 081
Ridgeway village (pt.)	250	50.4	652	16 283	24 474	17 430	27 687	6 483	22 616
Jackson township	2 210	40.8	269	24 470	27 795	28 502	31 259	10 756	12 875
Forest village	1 594	46.5	289	24 480	27 679	27 749	30 415	11 715	15 914
Patterson village	145	32.4	1 209	9 211	33 778	9 923	36 045	2 318	29 024
Liberty township	6 788	12.8	429	21 674	26 266	27 571	31 993	8 234	11 993
Ada village	5 413	12.5	431	18 195	24 457	25 922	30 542	7 851	11 804
Lynn township	629	16.9	1 010	14 799	30 877	15 933	32 215	3 570	21 564
McDonald township	921	12.8	760	26 943	38 827	29 793	41 013	9 088	21 369
Marion township	2 357	37.3	454	23 208	26 553	25 770	30 351	9 634	14 114
Alger village	864	47.9	365	18 125	25 542	22 363	28 830	8 575	13 515
McGuffey village	550	37.6	582	16 795	23 083	20 022	27 462	8 151	15 229
Pleasant township	8 469	15.3	446	22 447	26 646	28 775	33 087	10 356	15 171
Kenton city (pt.)	6 634	15.2	423	21 296	25 562	26 656	31 762	10 491	15 486
Roundhead township	721	14.1	1 972	22 081	38 914	23 105	39 442	5 049	59 617
Taylor Creek township	460	17.0	947	16 909	30 086	16 784	28 667	2 385	48 808
Washington township	805	12.9	1 021	23 933	39 475	35 022	44 909	8 767	20 320
Harrison County	16 085	25.6	165	19 114	20 722	23 441	25 319	8 559	10 285
Archer township	299	20.7	1 346	16 925	32 153	19 529	38 387	8 773	18 705
Athens township	534	42.3	550	23 116	28 098	24 978	30 187	8 552	15 160
New Athens village	370	47.6	587	23 666	28 814	25 267	29 911	10 691	16 809
Cadiz township	3 907	15.0	454	16 064	20 625	21 116	26 482	8 330	12 765
Cadiz village	3 439	14.8	496	15 937	20 597	20 448	26 893	8 385	12 846
Franklin township	609	21.3	889	23 231	31 769	25 105	33 042	10 894	17 416
Deersville village	86	46.5	970	15 607	28 358	15 089	27 322	–	32 500
Freeport township	914	33.2	488	15 415	19 811	17 152	25 007	7 480	14 229
Freeport village	475	42.7	608	14 847	19 604	18 125	26 172	7 562	14 023
German township	695	17.4	848	22 746	31 123	23 854	32 571	4 804	32 598
Green township	1 723	28.7	601	19 482	23 536	24 850	28 036	8 511	12 173
Hopedale village	685	43.1	848	19 664	24 094	23 935	28 242	8 530	13 657
Monroe township	1 171	24.7	510	14 583	21 036	19 955	26 675	6 330	10 032
Bowerston village	343	44.9	493	14 993	21 916	20 138	25 331	5 858	10 613
Moorefield township	441	15.0	1 002	8 759	21 951	11 748	22 431	2 278	14 690
North township	1 822	34.2	407	15 466	19 758	21 965	24 959	6 124	7 781
Scio village	856	41.0	578	13 207	15 370	16 571	20 891	6 344	9 440
Nottingham township	248	21.4	1 061	28 947	39 139	28 338	39 325	–	40 000
Rumley township	1 530	34.6	364	18 468	22 397	20 011	25 847	8 583	13 972
Jewett village	778	48.3	386	17 921	22 205	20 915	26 176	9 812	13 729
Short Creek township	1 157	38.9	465	14 949	19 009	19 360	25 045	6 591	9 959
Adena village (pt.)	150	44.7	1 058	13 878	24 872	18 878	33 278	6 948	21 648
Harrisville village	308	51.0	506	14 136	18 810	19 644	24 845	6 197	9 913
Stock township	409	17.1	1 415	21 469	34 399	26 379	42 599	4 010	21 739
Washington township	626	19.0	1 240	11 965	19 682	14 553	22 380	5 378	10 707
Henry County	29 108	22.3	147	30 429	31 636	35 162	36 521	13 473	15 608
Bartlow township	2 554	39.4	317	27 518	30 836	31 023	33 952	11 004	15 682
Deshler village	1 876	47.0	312	26 996	30 441	31 036	33 997	10 853	15 808
Damascus township	1 876	26.0	475	26 396	32 612	31 650	35 170	10 556	15 278
McClure village	781	42.8	442	22 294	27 885	29 008	34 442	10 791	14 144

TIPSII [UPF] GPH539 CENSUS90 72583600 05/13/92 1:03 PM MACHINE: C DATA:CENSUS90S*PH5TIPSDA39. 04/29/92 09:58:32 TAPE: NONE FRAME: 394
TSF:CENSUS90*92. 04/29/92 14:11:16 UTF:CENSUS90*93. 04/29/92 14:11:16 META:CENSUS90S*PH5TABLES39. 04/29/92 14:40:02

Table 19. **Percent in Sample, Standard Error, and Confidence Bounds for Population Characteristics: 1990**—Con.

[For definitions of terms and meanings of symbols, see text]

State County County Subdivision Place	Persons		Per capita income in 1989 (dollars) —Standard error	Median income in 1989 (dollars)					
				Household		Family		Nonfamily household	
				90-percent confidence bounds		90-percent confidence bounds		90-percent confidence bounds	
	100-percent count	Percent in sample		Lower	Upper	Lower	Upper	Lower	Upper
Henry County—Con.									
Flatrock township	1 370	25.3	555	32 009	38 062	33 953	39 321	16 822	29 468
Florida village	304	50.3	704	27 288	36 375	29 884	37 804	6 117	20 987
Holgate village (pt.)	50	8.0	–	–	40 000	–	40 000	–	–
Freedom township	853	18.2	940	28 580	42 832	34 773	45 761	6 358	17 164
Harrison township	1 253	14.7	1 060	26 104	37 231	30 937	45 109	6 421	14 628
Napoleon city (pt.)	252	16.3	1 985	13 212	29 645	27 723	47 287	4 758	14 446
Liberty township	2 434	27.6	529	25 508	30 550	33 009	37 745	8 935	13 584
Liberty Center village (pt.)	965	43.0	407	26 476	31 076	31 531	35 994	9 527	14 549
Napoleon city (pt.)	320	17.2	3 781	9 957	30 628	9 085	51 999	7 984	25 533
Marion township	1 439	30.9	460	24 262	32 749	31 035	39 257	7 491	14 870
Hamler village	623	48.3	501	26 673	32 951	32 512	38 987	8 541	12 397
Monroe township	1 221	23.2	540	25 181	31 819	29 124	36 170	8 905	21 118
Malinta village	294	43.5	715	23 850	30 690	26 940	34 014	6 630	14 820
Napoleon township	10 033	15.7	313	30 373	32 597	35 229	38 647	14 683	18 078
Napoleon city (pt.)	8 312	15.9	338	28 590	31 328	33 439	36 635	14 707	18 200
Pleasant township	2 399	32.1	403	26 504	31 958	35 766	39 495	11 372	17 056
Holgate village (pt.)	1 240	40.2	473	23 013	30 282	33 921	38 194	8 060	15 697
New Bavaria village	92	39.1	1 271	17 996	38 302	29 189	44 966	6 933	18 379
Richfield township	724	17.0	1 078	28 183	39 014	31 132	45 561	3 796	51 930
Ridgeville township	1 129	13.1	941	26 502	37 084	29 294	41 975	7 760	25 617
Washington township	1 823	17.1	731	30 230	35 503	31 791	37 494	10 416	17 244
Liberty Center village (pt.)	119	42.9	1 766	31 486	56 885	35 782	63 121	1 677	41 243
Highland County	35 728	18.7	160	20 856	22 154	25 494	26 955	8 286	9 819
Brush Creek township	1 103	22.9	727	15 419	23 308	19 347	26 360	3 780	9 899
Sinking Spring village	189	59.3	669	16 574	24 351	19 237	26 110	6 098	14 273
Clay township	1 219	15.4	808	21 526	33 601	26 431	35 916	6 491	33 900
Concord township	995	18.5	786	26 200	32 928	28 757	37 690	3 699	23 644
Dodson township	2 304	30.9	441	20 998	24 385	25 021	28 897	5 830	8 928
Lynchburg village	1 212	44.9	469	20 228	23 802	24 373	27 430	6 347	9 199
Fairfield township	2 616	33.3	461	20 630	23 991	23 862	27 435	7 763	11 173
Highland village	275	37.8	589	15 484	18 978	16 640	22 794	6 345	14 603
Leesburg village	1 063	45.8	406	20 903	25 032	24 357	27 765	6 764	10 264
Hamer township	802	15.3	894	17 307	35 206	23 635	36 670	6 043	25 114
Jackson township	743	14.4	888	17 999	29 132	21 045	34 134	1 694	11 204
Liberty township	9 184	16.1	370	18 150	21 290	25 178	28 408	7 367	9 864
Hillsboro city	6 235	16.3	469	16 246	19 685	23 070	27 588	7 085	9 566
Madison township	6 987	15.8	391	19 381	22 790	24 056	28 192	7 274	10 258
Greenfield city	5 172	15.5	381	17 126	21 166	21 445	26 537	6 853	9 602
Marshall township	830	13.9	1 088	17 258	21 507	18 315	22 345	11 177	19 257
New Market township	1 480	15.5	1 329	17 189	25 770	19 971	30 014	5 047	14 340
Paint township	2 908	14.5	501	19 868	25 975	22 602	29 084	9 580	16 624
Penn township	882	14.6	1 403	18 780	27 105	19 256	30 854	4 330	22 461
Salem township	587	15.7	1 424	21 053	31 261	23 020	38 517	2 583	25 656
Union township	1 037	17.4	755	21 426	29 021	23 229	30 465	5 764	15 620
Washington township	694	16.4	934	14 442	33 203	18 717	36 274	3 513	11 847
White Oak township	1 357	28.6	519	15 710	19 147	17 559	21 297	6 542	12 478
Mowrystown village	460	42.4	636	15 440	19 230	17 088	21 888	5 138	11 569
Hocking County	25 533	17.4	198	21 813	23 609	25 671	27 768	10 426	12 200
Benton township	763	14.9	746	19 175	28 007	18 896	29 745	4 872	45 977
Falls township	10 878	15.6	376	20 106	22 846	25 698	29 517	8 225	11 028
Logan city (pt.)	6 549	16.0	485	18 211	21 219	23 803	29 740	8 411	11 567
Good Hope township	1 247	17.3	749	27 161	35 932	30 919	39 914	10 452	25 572
Green township	2 217	16.2	567	18 417	25 971	21 383	28 862	7 583	17 390
Logan city (pt.)	176	11.9	1 610	25 279	45 069	26 862	45 871	–	20 000
Laurel township	968	16.0	663	21 194	28 989	24 885	31 123	7 571	20 311
Marion township	1 950	14.9	926	25 524	32 677	27 906	35 554	17 053	29 465
Perry township	2 225	26.9	357	19 879	23 779	22 758	27 054	8 011	13 611
Laurelville village	605	44.6	494	16 795	23 841	23 113	29 387	6 841	11 453
Salt Creek township	1 172	18.0	648	16 614	26 362	18 964	27 965	4 902	16 045
Starr township	1 278	15.1	813	18 337	27 313	23 143	32 447	7 820	16 391
Ward township	1 857	23.9	379	18 479	23 277	19 988	24 556	8 042	17 200
Murray City village	499	44.5	481	15 392	22 157	21 980	27 976	5 682	8 376
Washington township	978	16.2	1 302	16 080	23 312	16 875	24 000	10 729	14 915
Holmes County	32 849	17.2	191	24 682	26 205	26 667	28 436	11 378	13 850
Berlin township	3 457	15.9	695	23 725	28 845	26 023	30 909	11 301	22 508
Clark township	2 940	17.4	478	21 162	25 168	21 697	26 588	2 402	20 797
Baltic village (pt.)	98	7.1	5 031	–	100 000	–	100 000	–	5 000
Hardy township	5 261	14.5	662	25 104	29 205	28 758	34 188	10 378	16 234
Millersburg village	3 051	14.8	606	20 098	25 789	22 471	30 220	11 502	17 621
Killbuck township	1 829	29.3	436	25 091	28 477	27 517	30 952	9 296	13 811
Killbuck village	809	44.4	551	22 079	28 449	27 607	31 494	11 678	16 653
Knox township	977	22.0	972	23 430	30 615	23 132	30 716	18 420	30 467
Nashville village (pt.)	89	42.7	4 496	20 303	31 342	21 547	31 381	2 304	35 772
Mechanic township	2 052	13.7	519	21 328	25 989	22 336	26 679	5 206	19 880
Monroe township	1 062	13.7	923	30 198	40 627	31 806	41 262	10 107	18 744
Paint township	2 825	15.2	430	19 905	26 479	20 192	27 376	10 687	23 798
Prairie township	2 265	19.9	683	22 391	26 431	23 389	28 572	7 987	17 620
Holmesville village	419	41.3	630	23 183	30 895	28 576	32 379	5 886	9 537
Richland township	892	27.7	1 098	15 567	22 585	21 755	29 056	6 267	10 721
Glenmont village	233	47.2	618	15 687	26 088	25 591	31 591	5 595	9 469
Ripley township	1 730	14.6	695	23 610	28 064	23 121	29 634	8 514	26 537
Salt Creek township	3 061	17.2	545	20 726	27 809	21 372	28 661	5 369	25 225
Walnut Creek township	3 044	16.0	682	23 513	28 643	25 626	30 945	7 658	20 626
Washington township	1 454	18.4	1 320	24 144	32 826	27 451	40 376	9 698	22 338
Loudonville village (pt.)	71	21.1	2 150	29 581	47 364	39 095	65 428	–	30 000
Nashville village (pt.)	92	43.5	1 843	18 414	30 453	24 691	32 231	3 031	20 985
Huron County	56 240	19.9	124	26 921	28 051	31 541	32 754	13 444	15 293
Bellevue city (pt.)	3 910	15.9	478	24 093	27 005	26 894	32 983	16 191	21 377
Bronson township	1 683	14.8	964	31 968	39 306	32 380	40 007	6 526	44 889
Clarksfield township	1 302	15.1	735	19 754	36 755	25 823	38 660	6 911	17 852
Fairfield township	1 229	29.9	454	21 546	25 154	22 628	27 014	10 571	20 107
North Fairfield village	504	43.1	533	21 636	26 646	23 141	30 068	8 446	20 535
Fitchville township	889	14.6	909	18 027	29 640	21 746	35 555	6 711	23 213
Greenfield township	1 422	16.2	711	33 091	39 004	33 392	39 320	15 629	34 245
Greenwich village	1 442	50.6	299	22 453	25 983	27 566	30 202	9 146	11 303
Greenwich township	785	18.9	831	18 741	31 968	25 127	34 686	5 650	13 246
Hartland township	934	14.5	793	25 800	33 274	28 535	36 681	2 465	11 920
Lyme township	908	16.0	1 151	37 806	48 725	39 443	49 584	16 254	31 742

TIPSII [UPF] GPH539 CENSUS90 72583600 05/13/92 1:03 PM MACHINE: C DATA:CENSUS90S*PH5TIPSDA39. 04/29/92 09:58:32 TAPE: NONE FRAME: 395
TSF:CENSUS90*92. 04/29/92 14:11:16 UTF:CENSUS90*93. 04/29/92 14:11:16 META:CENSUS90S*PH5TABLES39. 04/29/92 14:40:02

Table 19. **Percent in Sample, Standard Error, and Confidence Bounds for Population Characteristics: 1990**—Con.

[For definitions of terms and meanings of symbols, see text]

State County County Subdivision Place	Persons: 100-percent count	Persons: Percent in sample	Per capita income in 1989 (dollars) —Standard error	Median income in 1989 (dollars): Household, 90-percent confidence bounds: Lower	Household: Upper	Family, 90-percent confidence bounds: Lower	Family: Upper	Nonfamily household, 90-percent confidence bounds: Lower	Nonfamily household: Upper
Huron County—Con.									
New Haven township	3 049	28.1	412	27 169	31 083	30 267	33 480	7 657	14 837
Plymouth village (pt.)	929	47.6	425	23 108	27 663	27 627	31 444	8 549	15 972
New London township	3 417	16.5	469	22 514	27 109	26 378	33 052	8 655	17 312
New London village	2 642	16.4	460	20 018	24 678	23 747	30 630	8 542	15 555
Norwalk city	14 731	15.6	337	24 393	26 634	30 012	33 168	12 980	15 946
Norwalk township	3 276	25.2	567	30 834	35 689	32 769	39 343	12 726	19 002
Milan village (pt.)	408	53.4	1 156	42 147	51 771	41 878	54 158	7 235	44 516
Norwich township	958	16.3	1 002	20 124	40 197	28 546	41 790	4 585	18 175
Peru township	928	13.6	681	26 216	37 806	27 137	38 996	1 474	20 879
Richmond township	1 169	15.8	662	23 583	31 823	24 557	35 691	13 638	28 257
Ridgefield township	2 512	35.4	330	30 141	32 359	32 361	36 676	11 303	15 271
Monroeville village	1 381	44.2	353	29 574	32 138	32 090	36 770	11 053	14 407
Ripley township	867	15.0	778	27 053	35 301	24 438	36 081	451	34 685
Sherman township	530	16.0	1 317	22 233	38 341	21 818	34 658	4 140	82 749
Townsend township	1 571	14.8	562	30 419	39 009	30 454	39 646	8 342	39 868
Wakeman township	2 518	36.2	341	26 749	31 731	32 893	36 704	14 092	17 053
Wakeman village	948	47.4	415	29 483	33 621	33 276	36 551	13 847	17 115
Willard city	6 210	15.6	415	21 802	26 168	28 378	32 497	10 680	15 765
Jackson County	30 230	17.4	183	17 597	18 998	21 560	23 753	8 134	9 755
Bloomfield township	817	16.0	988	14 318	28 592	15 950	31 805	3 574	16 567
Coal township	1 825	29.5	330	16 383	19 792	18 537	22 749	7 098	11 649
Coalton village	553	44.5	401	13 809	17 739	15 771	19 344	7 122	11 410
Franklin township	1 420	20.3	711	21 771	31 434	23 880	34 560	5 379	10 381
Jackson city (pt.)	13	15.4	–	–	40 000	–	40 000	–	–
Hamilton township	453	14.3	1 004	7 573	24 993	9 358	27 474	1 228	21 273
Jackson township	1 113	14.6	1 321	12 038	21 234	13 262	22 225	6 774	20 446
Jefferson township	3 132	27.1	316	12 816	17 446	16 504	20 328	5 952	8 095
Oak Hill village (pt.)	1 060	47.4	398	16 870	21 057	21 780	26 128	6 151	9 311
Liberty township	1 431	15.1	731	19 372	29 274	21 555	30 471	5 997	17 890
Lick township	8 564	13.6	471	17 082	19 957	22 640	26 884	9 328	11 422
Jackson city (pt.)	6 131	13.6	574	15 856	19 140	20 555	26 314	9 592	11 509
Madison township	2 179	26.4	626	16 107	19 939	17 814	22 363	6 713	10 553
Oak Hill village (pt.)	771	45.9	414	15 506	19 113	18 107	21 927	7 296	11 844
Milton township	1 090	11.7	874	11 881	25 377	14 846	27 821	2 308	9 311
Scioto township	1 432	14.9	726	17 620	25 286	20 779	26 814	4 851	11 648
Washington township	725	17.5	1 684	14 900	24 719	15 176	33 384	4 613	15 549
Wellston city	6 049	13.4	419	15 123	18 250	18 620	25 276	7 131	10 584
Jefferson County	80 298	19.5	109	21 674	22 642	27 290	28 377	9 712	10 744
Brush Creek township	461	15.6	2 851	18 921	38 351	27 205	52 275	5 518	18 204
Salineville village (pt.)	–	–	–	–	–	–	–	–	–
Cross Creek township	9 305	14.3	398	27 667	30 643	31 233	34 832	11 495	14 982
Brentwood CDP	3 568	11.1	709	29 031	34 056	31 240	37 983	10 570	21 506
New Alexandria village (pt.)	232	46.6	798	19 338	28 662	24 919	35 564	6 403	15 965
Wintersville village (pt.)	2 964	14.7	712	25 565	30 956	31 316	37 980	10 840	17 138
Island Creek township	11 649	12.8	311	26 434	29 827	29 903	34 778	9 778	15 676
Toronto city (pt.)	3 641	15.3	508	26 363	30 763	29 757	36 732	10 037	16 859
Wintersville village (pt.)	1 138	15.8	762	27 862	38 257	29 722	40 325	5 547	36 387
Knox township	5 506	18.0	429	20 561	25 368	26 708	30 770	7 609	11 241
Empire village	364	42.3	708	10 499	16 002	11 752	17 080	5 243	8 917
Stratton village (pt.)	254	48.4	945	17 196	21 604	18 471	24 587	8 838	18 536
Toronto city (pt.)	2 486	16.3	555	16 249	22 992	23 241	29 826	6 672	11 231
Mount Pleasant township	2 695	33.4	316	20 582	24 072	24 755	27 960	10 113	12 208
Dillonvale village (pt.)	641	43.8	529	15 899	18 773	18 604	27 432	10 268	12 123
Mount Pleasant village	498	45.4	546	19 956	24 683	20 885	26 354	9 865	25 105
Ross township	595	17.0	1 003	15 808	31 501	16 367	32 468	3 828	30 969
Salem township	3 739	22.1	378	26 856	29 951	29 088	33 382	10 365	17 034
Richmond village	446	44.4	629	22 336	27 377	25 458	32 483	8 027	15 313
Saline township	1 467	29.4	458	15 242	20 638	18 114	23 776	4 077	7 322
Irondale village	382	48.7	469	12 913	16 116	14 437	20 886	5 323	8 719
Stratton village (pt.)	24	45.8	1 851	18 238	26 535	18 116	48 768	7 757	26 674
Smithfield township	3 810	34.5	296	17 804	21 033	22 204	24 302	9 316	11 519
Adena village (pt.)	692	42.5	745	14 798	18 946	17 391	22 473	10 547	12 868
Dillonvale village (pt.)	216	50.9	995	14 463	22 033	20 238	28 259	6 919	12 463
Smithfield village	722	46.5	694	17 260	24 170	27 216	29 661	9 374	13 498
Springfield township	2 644	32.1	339	16 834	19 651	19 611	22 667	10 183	12 984
Amsterdam village	669	43.0	352	12 878	15 165	14 840	19 639	6 331	10 871
Bergholz village	713	42.4	428	17 309	22 139	20 293	27 692	7 744	11 954
Steubenville city	22 125	14.6	294	16 666	18 553	22 070	25 869	8 231	10 022
Steubenville township	5 513	16.4	374	19 255	23 103	24 567	28 613	7 409	10 043
Mingo Junction city	4 297	15.2	459	20 501	24 948	25 937	30 853	7 499	10 821
Warren township	4 964	33.6	240	19 233	21 194	24 567	26 839	8 784	10 894
Rayland village	490	43.7	585	18 382	22 006	21 776	27 730	6 490	12 847
Tiltonsville village	1 517	48.9	306	19 795	22 332	25 153	27 076	8 966	11 204
Yorkville village (pt.)	758	47.0	461	13 910	18 616	23 849	30 468	6 605	9 008
Wayne township	2 576	16.1	714	25 755	31 335	26 878	33 345	7 371	22 592
Bloomingdale village	227	38.3	742	16 105	22 645	16 943	22 778	5 239	29 814
Wells township	3 249	35.1	354	21 348	23 951	24 230	27 017	9 527	13 730
Brilliant village	1 672	46.7	351	20 136	22 827	23 551	26 721	9 681	13 626
New Alexandria village (pt.)	25	64.0	1 761	17 628	51 778	17 628	51 778	–	–
Knox County	47 473	16.6	142	24 085	25 339	28 326	29 884	11 443	12 855
Berlin township	1 388	16.8	698	23 250	34 058	26 287	35 067	6 521	45 178
Brown township	1 019	12.6	2 282	22 182	31 373	21 554	31 102	20 485	40 140
Butler township	504	16.1	905	20 220	24 766	21 073	27 139	6 735	21 971
Clay township	1 084	27.5	541	22 267	28 691	25 052	31 949	6 370	17 531
Martinsburg village	213	38.0	803	14 052	21 379	19 650	26 344	5 295	9 580
Clinton township	3 502	12.0	588	21 210	25 751	25 059	30 294	7 868	14 839
College township	2 421	21.6	452	32 985	42 204	39 764	50 703	15 430	26 973
Gambier village	2 073	19.7	481	30 717	47 141	43 646	56 193	17 576	29 053
Fredericktown village	2 443	15.8	551	22 689	27 659	25 521	32 062	8 953	12 161
Harrison township	586	15.0	896	17 716	26 405	20 156	29 499	3 867	12 790
Hilliar township	2 645	29.5	330	26 203	30 793	29 254	34 042	8 442	15 085
Centerburg village	1 323	41.4	373	19 228	23 710	24 232	29 196	9 211	14 409
Howard township	2 149	12.9	1 177	27 198	34 545	32 565	38 782	8 092	23 240
Jackson township	680	15.4	849	16 740	29 214	20 578	32 025	3 935	21 832
Jefferson township	524	14.9	839	20 063	35 408	21 592	32 369	5 008	27 449
Liberty township	1 213	17.0	1 027	22 418	32 153	24 243	34 219	5 399	12 296
Middlebury township	849	14.6	766	29 415	35 810	30 077	35 918	5 779	46 874
Milford township	1 175	16.2	852	25 029	34 723	28 325	36 237	2 979	19 164
Miller township	717	13.9	955	21 466	29 568	23 693	33 399	7 735	23 150

TIPSII [UPF] GPH539 CENSUS90 72583600 05/13/92 1:03 PM MACHINE: C DATA:CENSUS90S*PH5TIPSDA39. 04/29/92 09:58:32 TAPE: NONE FRAME: 396
TSF:CENSUS90*92. 04/29/92 14:11:16 UTF:CENSUS90*93. 04/29/92 14:11:16 META:CENSUS90S*PH5TABLES39. 04/29/92 14:40:02

Table 19. **Percent in Sample, Standard Error, and Confidence Bounds for Population Characteristics: 1990**—Con.

[For definitions of terms and meanings of symbols, see text]

State County County Subdivision Place	Persons		Per capita income in 1989 (dollars) —Standard error	Median income in 1989 (dollars)					
				Household		Family		Nonfamily household	
				90-percent confidence bounds		90-percent confidence bounds		90-percent confidence bounds	
	100-percent count	Percent in sample		Lower	Upper	Lower	Upper	Lower	Upper
Knox County—Con.									
Monroe township	2 062	15.2	719	27 930	35 492	29 291	37 442	9 174	22 730
Morgan township	624	17.0	827	23 515	30 970	24 282	31 423	4 863	50 137
Utica village (pt.)	17	11.8	–	–	32 500	–	32 500	–	–
Morris township	1 801	13.3	751	27 513	38 005	29 223	40 316	9 556	21 820
Mount Vernon city	14 550	13.6	278	19 440	21 567	24 011	26 641	10 923	12 938
Pike township	1 065	10.0	661	15 484	25 510	16 709	27 227	6 524	19 717
Pleasant township	1 454	14.0	869	35 979	48 087	40 241	49 146	11 019	29 086
Union township	2 150	36.0	316	20 828	23 660	26 065	29 734	10 261	15 213
Danville village	1 001	46.7	429	19 373	23 335	26 796	31 118	8 273	12 555
Gann village	179	36.9	823	14 772	23 334	18 857	26 686	6 650	13 717
Wayne township	868	17.7	1 197	25 606	38 288	31 085	41 952	7 550	24 436
Lake County	215 499	15.8	93	35 242	35 968	40 066	40 877	19 992	20 997
Concord township	12 432	16.2	496	47 448	52 802	51 426	57 261	23 243	32 926
Eastlake city	21 161	14.4	225	32 356	34 908	37 750	39 982	15 975	20 113
Kirtland city	5 881	16.7	771	37 455	42 239	41 885	47 943	19 658	24 660
Kirtland Hills village	628	37.7	2 138	61 559	78 847	66 296	90 603	11 008	51 812
Lakeline village	210	52.4	1 215	31 693	43 871	35 600	50 368	16 004	34 982
Leroy township	2 581	15.4	746	37 841	46 890	41 937	50 239	16 449	29 580
Madison township	17 954	19.6	233	31 119	33 369	35 202	37 580	14 570	18 708
Madison village	2 477	50.7	356	33 245	36 238	37 905	41 392	12 576	17 575
North Madison CDP	8 699	14.2	368	30 083	33 543	32 729	37 446	14 502	21 320
Mentor city	47 358	14.3	223	41 194	43 141	45 585	47 635	22 076	26 115
Mentor-on-the-Lake city	8 271	15.8	392	34 093	37 449	36 959	40 958	20 573	25 882
Painesville city	15 699	13.8	250	23 841	26 134	27 432	30 756	14 987	19 129
Painesville township	16 493	15.8	302	30 148	32 374	34 709	38 611	14 694	17 927
Fairport Harbor village	2 978	15.3	584	21 095	26 584	27 467	35 585	12 323	18 408
Grand River village	297	49.5	740	26 128	36 165	33 792	40 691	13 631	25 059
Perry township	6 780	24.7	337	37 768	41 368	41 229	44 361	14 021	17 690
North Perry village	824	49.9	623	39 188	44 611	40 870	45 553	18 176	31 031
Perry village	1 012	47.7	522	30 913	37 989	36 203	41 389	10 594	19 049
Timberlake village	833	50.3	730	42 122	49 593	44 425	51 579	28 926	41 359
Waite Hill village	454	48.2	2 290	58 975	92 371	72 003	107 731	22 467	38 366
Wickliffe city	14 558	15.7	312	31 707	34 499	36 141	38 871	14 221	17 283
Willoughby city	20 510	14.1	307	30 739	32 716	36 649	39 587	20 831	23 537
Willoughby Hills city	8 427	12.5	709	32 211	36 891	42 377	46 365	22 893	26 537
Willowick city	15 269	16.1	249	32 160	34 793	35 695	37 981	17 090	21 149
Lawrence County	61 834	16.3	122	18 848	20 058	22 844	24 363	7 932	9 066
Aid township	811	10.1	781	10 017	20 896	12 241	23 231	4 125	9 421
Decatur township	870	16.1	674	7 815	15 599	10 411	20 300	2 135	6 512
Elizabeth township	2 515	15.8	485	14 291	18 939	16 160	21 209	2 639	6 084
Fayette township	9 181	11.0	412	22 775	26 994	27 076	32 030	10 674	15 392
Burlington CDP	3 003	11.2	846	17 108	25 112	23 731	30 133	8 351	16 353
South Point village (pt.)	2 520	11.2	765	25 308	35 849	29 760	40 734	10 824	20 659
Hamilton township	1 899	23.2	862	18 183	24 694	21 591	29 600	8 724	13 875
Hanging Rock village	306	36.6	800	14 632	24 118	17 862	26 957	6 454	16 308
Ironton city (pt.)	892	16.7	1 413	19 966	30 557	27 729	34 864	10 607	15 786
Lawrence township	2 484	11.8	573	14 419	22 723	20 092	27 595	5 991	11 055
Mason township	1 036	12.7	900	9 195	19 821	11 982	28 938	3 808	13 804
Perry township	6 584	12.3	344	16 413	19 942	18 142	22 250	5 964	8 868
Coal Grove village (pt.)	9	22.2	–	–	10 000	–	10 000	–	–
South Point village (pt.)	1 303	11.0	847	18 559	29 328	19 393	33 037	2 538	24 373
Rome township	7 579	15.3	369	22 252	25 899	25 427	29 632	9 876	15 887
Athalia village	346	47.4	1 111	10 107	17 722	12 056	24 268	4 332	8 795
Symmes township	412	11.4	1 258	11 933	24 334	13 592	27 845	–	12 500
Union township	9 139	22.8	252	18 952	21 554	22 065	25 007	7 517	10 337
Chesapeake village	1 073	41.1	476	16 477	19 536	18 946	24 592	6 770	13 550
Proctorville village	765	45.2	512	11 907	16 835	14 634	20 366	5 651	8 189
Upper township	17 136	18.8	219	16 357	18 161	21 324	24 828	7 211	8 605
Coal Grove village (pt.)	2 242	44.1	263	16 460	19 024	20 026	24 261	6 592	8 529
Ironton city (pt.)	11 859	14.7	322	15 552	18 082	21 729	26 696	7 223	9 042
Washington township	302	13.2	1 615	5 438	21 639	8 756	40 740	1 436	7 960
Windsor township	1 886	11.1	1 080	12 579	22 556	15 773	24 517	3 961	7 777
Licking County	128 300	15.7	111	28 979	30 154	33 652	34 774	14 083	15 288
Bennington township	971	14.3	1 051	26 657	46 783	35 380	47 935	4 899	47 608
Bowling Green township	1 292	12.7	898	24 245	38 188	28 002	39 585	13 584	23 916
Burlington township	966	15.2	1 439	27 289	42 810	29 107	44 953	15 559	30 668
Eden township	1 135	14.4	624	20 514	28 544	23 284	29 299	7 241	25 285
Etna township	6 439	15.3	452	37 953	43 437	40 116	45 737	18 299	31 175
Reynoldsburg city (pt.)	1 255	14.4	1 123	51 978	60 000	52 514	60 300	432	72 411
Fallsbury township	739	14.9	1 092	18 602	35 409	25 287	37 790	5 668	14 577
Franklin township	1 349	12.6	899	32 567	40 077	32 805	42 340	15 432	33 807
Granville township	7 819	12.0	828	42 253	51 889	52 697	61 155	19 479	27 036
Granville village	4 353	11.4	1 158	33 997	49 728	51 609	66 731	14 828	24 343
Granville South CDP	1 124	13.0	1 171	39 221	56 381	44 579	60 431	8 633	37 727
Hanover township	2 551	29.2	367	27 796	31 366	29 301	34 702	11 474	19 882
Hanover village	803	40.8	416	28 766	32 443	29 002	33 330	17 636	29 593
Harrison township	5 041	18.3	437	39 549	45 098	42 274	46 541	10 368	23 984
Beechwood Trails CDP	1 875	15.4	641	46 360	53 632	47 097	54 399	7 667	54 751
Kirkersville village	563	40.5	573	24 839	32 613	28 503	36 121	6 421	12 199
Hartford township	1 197	28.8	944	28 753	33 202	30 134	37 005	6 083	16 935
Hartford village	418	45.2	982	20 146	29 464	24 294	32 629	5 417	14 888
Heath city	7 231	15.2	432	28 643	32 116	32 145	35 944	15 635	21 145
Hopewell township	1 089	19.0	905	25 094	32 171	26 631	36 846	7 812	19 726
Gratiot village (pt.)	111	34.2	1 093	15 769	30 769	18 993	32 317	5 403	9 657
Jersey township	2 432	16.2	723	31 704	38 239	33 989	41 849	8 205	24 180
Liberty township	1 470	15.7	1 287	35 283	44 934	36 476	47 664	15 326	32 255
Licking township	3 945	12.8	582	29 065	34 369	31 926	37 371	8 667	18 500
Harbor Hills CDP	1 372	11.3	1 228	26 208	35 247	26 651	38 346	6 175	30 190
Lima township	4 408	15.2	537	34 104	41 293	38 030	45 540	12 397	21 496
Reynoldsburg city (pt.)	10	–	–	–	–	–	–	–	–
Summit Station CDP	1 380	15.6	809	32 144	42 866	35 436	45 012	11 742	27 320
McKean township	1 357	13.0	817	28 000	37 444	30 472	39 518	9 427	25 646
Madison township	2 716	17.0	642	29 649	34 366	31 327	36 375	10 979	25 532
Mary Ann township	1 927	15.4	528	29 674	35 772	30 982	37 150	7 244	18 392
Monroe township	5 151	10.4	543	27 232	34 111	34 674	41 048	10 491	15 269
Johnstown village	3 237	10.6	639	18 646	26 913	30 110	36 062	9 132	14 560
Newark city	44 389	14.6	188	22 408	23 708	27 283	29 788	13 097	14 913
Newark township	2 496	13.8	947	32 365	40 963	38 728	43 479	10 853	20 843

TIPSII [UPF] GPH539 CENSUS90 72583600 05/13/92 1:03 PM MACHINE: C DATA:CENSUS90S*PH5TIPSDA39. 04/29/92 09:58:32 TAPE: NONE FRAME: 397
TSF:CENSUS90*92. 04/29/92 14:11:16 UTF:CENSUS90*93. 04/29/92 14:11:16 META:CENSUS90S*PH5TABLES39. 04/29/92 14:40:02

Table 19. **Percent in Sample, Standard Error, and Confidence Bounds for Population Characteristics: 1990**—Con.

[For definitions of terms and meanings of symbols, see text]

State County County Subdivision Place	Persons: 100-percent count	Persons: Percent in sample	Per capita income in 1989 (dollars) —Standard error	Median income in 1989 (dollars): Household: 90-percent confidence bounds: Lower	Household: Upper	Family: 90-percent confidence bounds: Lower	Family: Upper	Nonfamily household: 90-percent confidence bounds: Lower	Nonfamily household: Upper
Licking County—Con.									
Newton township	3 092	16.0	562	32 419	37 034	35 219	39 218	8 765	19 457
St. Louisville village	372	42.5	1 235	26 784	30 834	28 483	32 753	10 193	14 758
Pataskala village	3 046	14.7	807	24 755	29 424	26 992	32 340	10 671	17 813
Perry township	1 202	16.3	824	28 444	36 158	31 540	37 326	10 446	19 875
St. Albans township	2 136	22.3	766	37 809	41 642	39 387	44 404	11 988	21 014
Alexandria village	468	41.2	720	21 945	30 771	29 084	36 182	7 636	14 490
Union township	7 730	24.5	288	22 265	24 771	25 584	28 687	8 477	11 897
Buckeye Lake village	2 986	14.4	544	14 857	20 804	17 048	22 794	6 261	9 822
Hebron village	2 076	44.6	257	22 012	25 221	25 820	28 700	11 917	15 707
Washington township	2 984	11.9	827	20 784	29 572	25 217	32 336	6 182	10 987
Utica village (pt.)	1 980	11.2	1 209	19 319	29 532	22 303	32 754	5 449	10 492
Logan County	42 310	23.2	132	26 281	27 433	31 016	32 118	11 971	13 534
Bloomfield township	395	16.2	1 378	27 708	39 357	27 545	47 594	1 094	36 771
Bokes Creek township	1 417	35.1	367	25 576	30 420	28 484	32 722	7 327	15 388
Ridgeway village (pt.)	128	44.5	671	13 625	24 425	14 204	27 786	5 641	23 949
West Mansfield village (pt.)	764	43.8	449	23 280	29 552	28 796	36 070	9 543	16 606
Harrison township	2 077	16.0	827	24 207	31 190	24 821	32 845	6 883	31 064
Bellefontaine city (pt.)	477	14.5	1 026	13 773	25 776	14 063	25 902	5 976	31 532
Jefferson township	2 104	22.4	547	30 408	34 958	32 051	36 468	13 466	22 988
Bellefontaine city (pt.)	61	9.8	2 967	50 042	99 754	50 042	99 754	–	–
Valley Hi village (pt.)	51	54.9	1 916	23 662	45 088	22 144	52 957	14 112	41 694
Zanesfield village	183	48.1	831	19 695	31 219	27 317	39 117	9 026	18 167
Lake township	12 227	16.3	310	24 391	27 467	30 534	32 810	12 496	16 064
Bellefontaine city (pt.)	11 604	16.3	314	23 686	26 881	29 887	32 188	12 363	16 028
Liberty township	2 999	35.1	475	26 696	30 263	33 059	36 262	9 826	13 660
Bellefontaine city (pt.)	–	–	–	–	–	–	–	–	–
West Liberty village	1 613	48.7	345	26 339	30 150	31 080	33 406	13 447	17 220
McArthur township	1 746	25.3	568	31 178	36 345	32 833	39 250	10 322	16 655
Huntsville village	343	47.8	1 034	26 463	31 421	29 983	32 639	11 270	20 620
Miami township	2 352	43.9	311	25 596	29 546	29 719	32 919	10 515	14 968
De Graff village (pt.)	1 120	46.4	374	23 893	30 289	30 618	35 860	8 966	14 191
Quincy village	697	49.2	617	23 984	30 256	27 074	33 272	8 525	14 412
Monroe township	1 274	21.4	913	35 390	46 122	35 587	47 639	5 788	43 593
Valley Hi village (pt.)	166	48.8	968	27 306	41 331	23 317	30 917	40 768	55 957
Perry township	905	19.8	630	31 512	39 003	35 043	40 904	22 552	27 363
West Mansfield village (pt.)	66	47.0	1 686	27 911	43 171	27 911	43 171	–	–
Pleasant township	889	25.8	719	22 176	28 738	26 238	33 764	8 740	12 389
De Graff village (pt.)	211	53.6	1 150	19 324	24 358	22 599	31 051	6 580	15 967
Richland township	2 132	28.7	483	26 388	31 501	31 116	36 209	8 233	14 468
Belle Center village	796	48.6	615	27 044	33 845	33 732	38 603	9 570	17 577
Rushcreek township	1 944	27.1	422	24 323	29 619	27 039	33 492	7 068	12 481
Rushsylvania village	573	44.5	559	23 189	29 130	26 110	32 251	5 630	17 724
Stokes township	4 991	19.6	455	20 468	24 113	24 803	28 799	8 754	12 396
Lakeview village	1 056	40.2	412	17 617	23 286	24 962	29 111	6 494	8 407
Union township	668	14.7	859	28 859	39 535	30 978	41 324	15 823	21 403
Washington township	3 486	26.7	401	17 022	21 378	22 682	26 085	9 179	13 030
Russells Point village	1 504	40.1	522	15 151	18 459	19 012	23 513	9 414	12 938
Zane township	704	16.1	1 329	33 117	47 037	37 774	56 277	15 177	27 063
Lorain County	271 126	15.3	74	30 786	31 409	35 237	36 034	15 503	16 558
Amherst city	10 332	14.6	448	35 603	40 045	40 898	44 492	13 278	18 061
Amherst township	7 060	21.2	412	31 269	34 473	34 749	38 820	13 976	18 932
South Amherst village (pt.)	1 181	50.6	311	30 690	33 307	32 409	35 615	9 333	14 836
Avon city	7 337	15.0	456	38 774	44 158	42 944	46 979	15 800	25 878
Avon Lake city	15 066	16.1	437	41 755	45 796	49 012	53 312	18 610	25 239
Brighton township	812	18.1	904	27 496	44 549	28 124	45 784	200	39 801
Brownhelm township	7 060	12.4	667	35 677	42 100	40 511	44 556	18 325	23 337
Vermilion city (pt.)	5 644	11.9	811	35 104	41 850	40 496	44 646	18 232	23 728
Camden township	1 522	23.9	621	35 224	40 873	37 618	42 111	17 547	32 185
Kipton village	283	51.6	848	26 249	31 797	26 925	32 252	13 291	31 313
Carlisle township	7 554	15.2	399	34 191	38 768	37 820	42 019	17 257	22 386
Columbia township	6 594	15.3	492	39 454	42 737	41 438	45 014	15 460	23 437
Eaton township	8 821	15.4	350	34 856	39 423	38 345	42 040	15 347	21 167
Eaton Estates CDP	1 586	15.4	486	27 268	37 277	30 091	38 236	7 240	23 299
Grafton village (pt.)	2 305	15.6	528	31 618	44 421	37 084	47 167	11 797	24 174
Elyria city	56 746	13.9	156	26 279	27 572	29 848	31 234	15 019	17 450
Elyria township	3 699	15.3	598	30 417	34 107	31 715	35 808	12 457	20 809
Grafton township	3 052	16.2	616	35 078	40 448	36 882	42 283	15 225	28 845
Grafton village (pt.)	1 039	15.5	1 030	29 215	39 500	32 017	41 895	11 449	34 965
Henrietta township	1 795	15.4	716	31 749	37 926	35 922	44 365	9 684	21 143
Huntington township	1 172	13.9	875	28 238	37 922	28 630	38 483	12 616	38 955
Lagrange township	4 644	28.0	329	35 016	38 996	38 128	40 959	16 663	23 140
Lagrange village	1 199	49.2	418	28 938	32 392	31 397	35 773	15 090	18 828
Lorain city	71 245	14.4	132	23 302	24 944	28 276	30 232	12 930	14 560
North Ridgeville city	21 564	13.1	241	39 915	42 254	42 184	45 788	18 841	23 686
Penfield township	1 312	16.5	676	36 456	45 606	38 075	45 898	7 029	45 703
Pittsfield township	1 546	15.6	1 309	27 999	37 149	31 565	40 133	6 925	20 628
Oberlin city (pt.)	–	–	–	–	–	–	–	–	–
Rochester township	627	29.2	764	30 869	39 385	31 911	40 295	9 661	31 537
Rochester village	206	45.1	873	25 546	32 019	30 410	40 180	6 470	14 816
Russia township	10 661	17.2	395	27 154	32 589	36 826	41 041	12 709	14 976
Oberlin city (pt.)	8 191	15.0	505	23 294	29 943	35 820	40 758	12 725	15 667
South Amherst village (pt.)	584	45.2	585	40 260	44 553	41 356	45 090	8 275	26 168
Sheffield township	3 751	15.3	482	19 614	25 523	25 544	31 248	8 132	13 423
Sheffield village	1 943	47.7	309	37 176	41 443	41 038	45 094	15 859	20 898
Sheffield Lake city	9 825	14.0	323	33 701	36 970	36 567	40 853	17 699	23 519
Wellington township	5 386	15.9	401	24 266	28 035	27 469	31 370	11 590	16 204
Wellington village	4 140	16.3	439	23 175	26 472	25 734	30 425	11 429	16 171
Lucas County	462 361	14.6	73	27 932	28 558	34 755	35 484	15 435	16 074
Harbor View village	122	43.4	943	10 642	21 406	17 665	27 453	6 792	11 303
Harding township	593	17.5	948	34 204	50 817	34 204	50 817	–	–
Jerusalem township	3 253	17.4	554	35 356	40 865	38 819	45 188	11 507	19 531
Maumee city	15 561	15.9	368	35 543	38 600	41 109	44 102	17 648	21 526
Monclova township	4 547	15.7	953	37 104	43 451	40 540	48 234	20 404	33 757
Oregon city	18 334	16.2	277	33 194	35 869	37 963	40 985	15 067	17 964
Ottawa Hills village	4 543	14.8	1 650	80 700	99 319	96 719	116 332	25 734	50 633
Providence township	3 016	17.2	546	34 191	39 709	36 576	42 165	17 834	27 987
Richfield township	1 442	24.3	752	37 424	45 909	43 805	49 879	11 780	30 051
Berkey village	264	42.0	1 289	31 987	52 278	42 458	62 058	7 262	29 119
Spencer township	1 665	13.8	774	22 406	31 378	27 471	38 762	9 941	18 061

TIPSII [UPF] GPH539 CENSUS90 72583600 05/13/92 1:03 PM MACHINE: C DATA:CENSUS90S*PH5TIPSDA39. 04/29/92 09:58:32 TAPE: NONE FRAME: 398
TSF:CENSUS90*92. 04/29/92 14:11:16 UTF:CENSUS90*93. 04/29/92 14:11:16 META:CENSUS90S*PH5TABLES39. 04/29/92 14:40:02

Table 19. **Percent in Sample, Standard Error, and Confidence Bounds for Population Characteristics: 1990**—Con.

[For definitions of terms and meanings of symbols, see text]

State County County Subdivision Place	Persons: 100-percent count	Persons: Percent in sample	Per capita income in 1989 (dollars) —Standard error	Median income in 1989 (dollars): Household, 90-percent confidence bounds: Lower	Household: Upper	Family, 90-percent confidence bounds: Lower	Family: Upper	Nonfamily household, 90-percent confidence bounds: Lower	Nonfamily household: Upper
Lucas County—Con.									
Springfield township	20 045	15.6	364	31 630	35 298	36 949	40 732	20 587	23 587
Holland village	1 210	43.3	453	18 801	24 317	30 084	35 833	10 903	13 447
Swanton township	3 508	15.4	687	30 504	36 671	33 913	42 303	11 314	17 019
Swanton village (pt.)	179	19.6	6 302	8 817	40 546	22 953	42 359	5 030	14 922
Sylvania township	39 983	14.1	386	46 197	48 995	53 076	56 467	22 577	25 732
Sylvania city	17 301	14.6	493	44 357	48 275	50 780	55 067	20 991	24 589
Toledo city	332 943	14.1	71	24 468	25 149	30 598	31 363	14 139	14 898
Washington township	3 803	12.6	680	33 668	43 699	41 315	49 370	9 803	27 819
Waterville township	9 003	25.2	350	40 331	43 880	45 001	48 446	17 631	25 427
Waterville village	4 517	15.8	571	40 507	47 303	45 271	50 956	19 666	29 558
Whitehouse village	2 528	44.9	372	33 885	36 931	38 428	41 883	11 624	16 058
Madison County	37 068	19.1	163	29 075	30 864	34 205	35 996	12 310	14 954
Canaan township	2 309	16.0	653	28 226	32 973	30 472	37 030	20 055	24 117
Darby township	2 225	35.8	394	23 358	28 745	32 505	36 982	8 671	13 455
Plain City village (pt.)	1 302	47.6	362	20 178	24 030	26 124	31 209	11 671	16 468
Deer Creek township	1 038	15.5	1 693	20 520	30 895	23 484	34 720	6 039	16 349
Fairfield township	1 331	17.1	859	36 628	49 955	38 830	53 692	7 817	31 330
Jefferson township	6 987	15.7	395	30 322	34 551	33 910	37 358	11 853	18 429
Jefferson village	4 505	15.3	443	27 852	32 943	31 286	36 955	11 133	19 540
London city	7 807	15.2	357	22 344	25 717	27 581	31 773	11 093	14 395
Monroe township	1 467	16.4	1 076	26 438	34 890	28 535	36 985	7 100	22 990
Oak Run township	415	15.4	3 154	30 248	53 033	35 080	56 113	5 129	14 850
Paint township	595	13.6	1 122	23 613	38 851	25 241	40 636	1 358	14 434
Pike township	506	15.4	799	21 666	36 049	23 329	36 822	5 726	34 513
Pleasant township	2 812	36.8	448	22 525	25 267	26 666	31 688	8 335	11 401
Mount Sterling village	1 647	47.7	349	21 072	24 188	26 899	31 004	9 062	12 105
Range township	1 082	26.2	653	30 986	39 228	33 345	43 383	7 961	20 621
Midway village	289	50.5	632	17 530	23 289	20 816	34 606	5 637	10 321
Somerford township	2 544	16.3	828	42 368	49 762	45 454	55 101	9 877	32 248
Chocktou Lake CDP	1 234	16.9	1 327	50 078	61 752	54 304	63 591	30 379	43 276
Stokes township	747	35.3	632	21 972	26 538	24 536	31 814	10 012	20 413
South Solon village	379	47.2	768	20 490	25 225	22 159	28 410	5 833	10 809
Union township	5 203	14.9	376	31 952	37 614	34 689	42 826	13 942	28 053
Mahoning County	264 806	15.2	78	23 734	24 391	29 226	30 076	11 508	12 095
Alliance city (pt.)	72	20.8	1 313	6 213	30 658	3 071	30 658	–	–
Austintown township	36 740	13.2	195	27 001	29 199	32 993	35 135	13 847	16 012
Austintown CDP	32 371	13.0	209	26 315	28 423	32 247	34 500	13 879	16 128
Mineral Ridge CDP (pt.)	1 066	16.1	936	32 219	42 276	35 586	44 507	5 915	30 716
Beaver township	5 433	15.4	620	28 061	33 141	31 444	35 723	8 967	16 262
Columbiana village (pt.)	13	15.4	–	–	22 500	–	22 500	–	–
Berlin township	2 070	16.3	581	31 659	38 585	32 793	40 487	8 934	27 177
Boardman township	41 796	13.4	255	31 152	33 067	38 337	40 445	15 511	17 317
Boardman CDP	38 596	13.4	260	30 819	32 793	38 096	40 259	14 800	16 582
Campbell city	10 038	15.7	305	17 204	21 008	23 189	25 831	7 246	9 338
Canfield township	10 831	13.9	750	37 083	41 267	42 258	47 158	17 453	24 632
Canfield city	5 409	11.4	1 099	34 865	41 848	40 461	47 117	13 573	22 790
Coitsville township	1 841	14.8	926	23 903	31 769	29 999	37 411	5 012	16 310
Ellsworth township	2 103	15.0	897	29 534	41 298	32 478	43 768	12 386	21 300
Goshen township	3 314	16.2	704	23 619	29 193	26 254	32 260	10 475	15 939
Green township	3 321	20.1	542	26 598	30 790	27 761	32 377	15 116	25 494
Washingtonville village (pt.)	412	47.8	923	18 511	27 388	20 671	33 079	7 541	14 761
Jackson township	2 164	15.1	725	28 693	37 484	32 175	43 137	7 185	14 417
Lowellville village	1 349	46.9	331	19 088	22 990	25 671	29 636	7 445	10 303
Milton township	4 068	28.3	390	23 930	28 205	27 683	32 705	13 065	16 474
Craig Beach village	1 402	46.9	427	23 038	26 037	25 818	30 275	11 577	16 187
New Middletown village	1 912	47.6	264	29 635	33 015	33 114	35 921	11 914	15 606
Poland township	13 993	13.9	411	33 525	38 328	38 180	42 684	11 911	16 858
Poland village	2 992	17.0	788	32 487	39 190	36 092	44 121	14 693	23 688
Sebring city	4 848	14.8	366	17 479	21 816	22 091	25 223	6 613	9 876
Smith township	4 892	23.9	351	20 779	24 066	23 882	27 711	9 268	12 408
Beloit village	1 037	46.4	459	18 654	22 730	23 560	27 412	7 432	10 390
Maple Ridge CDP	1 018	14.7	941	15 538	25 226	17 796	28 615	5 117	14 126
Springfield township	6 031	15.3	498	22 982	26 395	26 151	30 931	14 953	18 906
Struthers city	12 284	14.1	250	20 246	22 858	24 133	26 642	8 432	11 248
Youngstown city (pt.)	95 706	15.0	97	16 575	17 545	21 107	22 143	8 597	9 534
Marion County	64 274	18.0	139	25 831	26 830	29 991	31 141	12 744	14 268
Big Island township	1 271	13.5	1 500	27 531	37 328	30 068	39 763	11 990	25 880
Bowling Green township	699	11.9	1 062	16 853	34 283	16 314	34 424	16 175	66 774
Claridon township	2 498	23.8	547	25 996	29 995	26 692	31 540	15 122	22 346
Caledonia village	644	44.9	436	23 413	27 341	26 828	33 392	8 519	15 373
Grand township	340	13.2	1 398	17 836	34 733	18 626	47 978	10 775	29 031
Grand Prairie township	1 697	17.1	939	32 079	42 648	36 325	46 171	5 738	12 120
Green Camp township	1 188	25.2	492	32 667	38 351	35 195	39 287	18 650	31 871
Green Camp village	393	42.7	546	25 560	31 127	27 657	32 733	6 111	23 528
Marion township	43 564	15.9	179	23 081	24 559	27 162	28 901	11 825	13 531
Marion city	34 075	16.0	185	21 787	23 308	26 250	27 933	11 125	12 656
Montgomery township	2 316	32.6	351	25 086	28 623	28 511	33 119	9 424	16 659
La Rue village	802	45.4	453	19 280	25 594	27 138	30 224	6 808	9 871
New Bloomington village	282	47.5	555	20 065	25 242	20 784	26 961	17 930	23 808
Pleasant township	4 107	15.7	677	34 759	40 388	38 693	44 836	16 740	29 275
Prospect township	2 050	36.8	340	28 592	32 173	32 287	37 211	12 774	19 652
Prospect village	1 148	46.7	379	28 710	32 180	34 020	38 848	11 471	14 794
Richland township	1 531	16.3	1 447	37 429	46 908	41 032	49 485	6 799	32 094
Salt Rock township	706	40.1	485	23 411	31 095	27 489	34 537	7 494	17 135
Morral village	373	49.1	586	22 172	27 828	24 732	32 813	6 876	20 677
Scott township	498	15.9	1 146	32 051	43 658	31 820	50 550	22 131	37 036
Tully township	744	15.2	1 902	20 690	30 431	21 382	32 662	6 259	25 922
Waldo township	1 065	29.8	722	30 324	33 579	31 747	35 478	9 781	25 338
Waldo village	340	45.9	1 257	27 047	33 356	31 829	35 837	7 741	16 021
Medina County	122 354	16.8	117	37 466	38 706	41 429	42 444	17 773	20 149
Brunswick city	28 230	16.1	196	40 067	41 834	41 959	44 264	19 585	23 098
Brunswick Hills township	4 328	15.6	573	39 090	43 735	42 520	48 335	23 709	32 259
Chatham township	1 799	15.7	665	35 680	44 004	36 918	44 522	7 505	77 594
Granger township	2 932	15.4	1 069	40 970	51 781	42 696	56 082	10 860	27 343
Guilford township	4 773	30.6	335	32 809	36 326	36 558	41 151	14 724	19 919
Rittman city (pt.)	110	23.6	1 326	22 834	34 611	22 834	34 611	–	–
Seville village	1 810	47.0	363	31 026	33 805	34 483	37 706	14 563	21 562

TIPSII [UPF] GPH539 CENSUS90 72583600 05/13/92 1:03 PM MACHINE: C DATA:CENSUS90S*PH5TIPSDA39. 04/29/92 09:58:32 TAPE: NONE FRAME: 399
TSF:CENSUS90*92. 04/29/92 14:11:16 UTF:CENSUS90*93. 04/29/92 14:11:16 META:CENSUS90S*PH5TABLES39. 04/29/92 14:40:02

Table 19. **Percent in Sample, Standard Error, and Confidence Bounds for Population Characteristics: 1990**—Con.

[For definitions of terms and meanings of symbols, see text]

State County County Subdivision Place	Persons: 100-percent count	Persons: Percent in sample	Per capita income in 1989 (dollars) —Standard error	Median income in 1989 (dollars): Household: 90-percent confidence bounds: Lower	Household: Upper	Family: 90-percent confidence bounds: Lower	Family: Upper	Nonfamily household: 90-percent confidence bounds: Lower	Nonfamily household: Upper
Medina County—Con.									
Harrisville township	4 776	15.9	505	26 841	30 401	30 096	34 537	12 751	18 927
Lodi village	3 042	15.9	611	23 604	27 201	27 341	31 750	11 562	17 401
Hinckley township	5 845	15.9	568	43 566	48 483	45 495	51 583	21 712	35 278
Homer township	1 196	15.1	978	19 913	38 947	28 608	42 529	3 038	11 640
Lafayette township	4 804	21.9	405	33 500	38 562	36 864	41 918	15 804	21 792
Briarwood Beach village	682	43.0	598	28 802	32 558	31 117	34 274	16 000	25 333
Chippewa-on-the-Lake village	271	53.9	803	28 785	37 991	30 851	39 157	15 298	32 856
Litchfield township	2 506	16.3	630	36 624	46 617	38 816	47 182	10 728	30 175
Liverpool township	3 713	15.5	654	38 369	44 416	39 798	47 029	22 156	34 918
Medina city	19 231	13.8	342	31 321	34 571	36 496	40 037	17 225	22 054
Medina township	4 864	15.8	798	49 321	56 657	52 289	60 017	18 408	38 211
Montville township	3 371	14.8	1 022	44 215	53 344	47 087	56 234	27 029	37 674
Sharon township	3 234	16.3	983	41 181	46 370	42 266	47 865	11 597	22 434
Spencer township	1 786	31.5	460	30 586	36 107	31 320	38 401	9 349	27 367
Spencer village	726	43.5	533	25 413	29 698	26 456	31 007	13 369	19 973
Wadsworth township	19 093	15.0	323	31 646	34 460	37 007	40 354	12 798	15 297
Wadsworth city	15 718	14.9	365	30 883	33 626	36 420	39 978	12 338	14 863
Westfield township	3 394	29.1	623	36 589	43 297	41 318	46 976	16 616	25 050
Gloria Glens Park village	446	46.4	476	25 288	30 212	27 919	33 627	10 230	25 510
Westfield Center village	784	49.6	1 030	49 362	54 386	51 952	56 999	17 303	30 579
York township	2 479	15.4	739	37 703	46 327	40 965	50 872	7 440	33 717
Meigs County	22 987	19.1	175	17 023	18 534	20 878	22 854	6 973	8 534
Bedford township	1 097	14.8	678	15 583	21 310	17 898	28 512	4 686	15 446
Chester township	2 131	17.2	596	24 367	31 413	26 254	35 269	3 957	14 468
Columbia township	801	13.2	1 651	14 605	20 987	15 231	22 107	2 339	12 497
Lebanon township	905	14.1	696	15 253	19 240	16 787	21 624	1 664	4 969
Letart township	689	12.6	1 030	12 968	28 631	23 534	32 442	2 249	12 066
Olive township	1 727	15.8	563	15 256	23 718	20 469	25 578	4 359	9 485
Orange township	970	12.3	1 007	14 373	23 280	15 302	27 620	5 308	23 005
Rutland township	2 243	24.6	354	13 768	16 956	16 303	21 521	7 653	11 269
Rutland village	469	44.6	504	15 042	20 694	18 780	26 810	8 342	11 849
Salem township	1 018	13.6	905	14 733	22 350	16 274	28 821	2 764	24 998
Salisbury township	7 227	16.3	396	14 677	17 364	17 947	22 550	6 805	9 291
Middleport village	2 725	15.8	737	12 985	17 822	17 946	23 754	5 640	8 340
Pomeroy village	2 259	17.0	497	10 996	15 292	11 070	16 529	8 210	12 147
Scipio township	1 094	19.4	666	10 698	18 341	15 378	22 135	3 490	7 173
Sutton township	3 085	34.7	331	18 706	21 211	21 361	25 893	7 713	11 124
Racine village	729	42.2	452	15 783	20 311	18 318	22 292	5 066	8 156
Syracuse village	827	45.5	640	18 090	25 285	23 068	30 119	6 476	10 215
Mercer County	39 443	22.4	149	28 986	30 264	33 302	34 568	12 321	14 339
Black Creek township	619	18.1	885	29 182	40 757	30 193	41 743	2 479	36 261
Butler township	6 181	17.3	437	30 690	35 069	34 976	39 618	10 198	14 755
Coldwater village	4 335	17.2	517	30 166	34 675	34 906	39 535	10 237	15 376
Center township	937	15.4	711	23 933	32 724	28 272	35 922	4 129	14 641
Dublin township	2 244	34.0	342	26 481	30 750	31 129	34 444	12 478	14 938
Rockford village	1 119	47.3	331	23 031	25 551	25 774	30 716	11 871	15 258
Franklin township	2 126	21.9	498	20 645	23 529	22 019	27 507	10 018	17 444
Montezuma village	199	49.2	571	20 304	24 779	22 650	27 169	6 207	18 201
Gibson township	1 855	36.8	583	26 144	29 647	29 710	33 205	7 708	12 478
Fort Recovery village (pt.)	956	49.1	378	25 057	28 097	28 819	32 025	8 299	12 862
Granville township	3 615	38.1	363	35 900	40 127	39 933	43 368	10 184	12 402
Burkettsville village (pt.)	181	54.7	743	31 458	43 264	37 576	44 116	7 004	16 898
St. Henry village	1 907	49.3	349	33 164	37 349	38 580	42 852	10 058	12 442
Hopewell township	968	18.8	796	27 234	44 504	29 387	46 656	8 713	33 565
Jefferson township	12 983	16.3	361	25 802	28 228	31 362	34 364	12 234	15 646
Celina city	9 650	16.4	394	24 751	27 542	31 071	34 518	12 243	15 906
Liberty township	964	18.7	1 442	23 606	33 115	25 175	35 047	20 048	37 780
Marion township	2 784	23.6	403	34 436	37 748	35 713	40 233	8 262	21 107
Chickasaw village	378	48.4	620	33 120	38 640	34 563	41 118	8 530	29 386
Recovery township	1 381	28.5	469	29 508	35 437	33 168	38 627	6 840	14 756
Fort Recovery village (pt.)	357	46.8	749	18 664	30 061	27 365	34 216	6 408	12 554
Union township	1 527	32.7	456	25 767	29 735	28 202	31 292	12 365	17 007
Mendon village	717	45.9	590	22 007	27 875	26 708	30 547	10 624	15 279
Washington township	1 259	15.7	555	22 490	33 702	23 379	34 248	20 058	40 128
Miami County	93 182	17.3	133	30 850	32 000	35 364	36 433	15 166	16 394
Bethel township	4 812	16.3	700	38 579	44 006	42 639	49 111	12 653	19 708
Brown township	1 594	27.6	665	28 822	35 298	32 178	36 333	8 143	15 754
Fletcher village	545	44.4	507	26 286	32 765	29 965	36 014	7 760	13 349
Concord township	24 392	15.1	311	30 418	33 200	36 111	38 479	14 401	16 796
Troy city	19 478	15.1	268	27 678	30 434	34 258	36 334	13 680	16 323
Elizabeth township	1 620	18.0	1 156	29 528	38 453	31 375	39 186	13 986	38 727
Huber Heights city (pt.)	10	40.0	–	–	45 000	–	45 000	–	–
Lostcreek township	1 534	22.7	895	33 342	40 151	34 167	41 812	11 251	33 570
Casstown village	246	39.8	873	21 170	27 699	25 269	33 582	7 535	17 899
Monroe township	12 690	11.2	486	35 758	39 260	39 972	44 147	18 126	22 645
Tipp City city	6 027	10.9	608	26 597	32 249	32 340	37 083	13 875	20 377
Newberry township	6 460	36.6	263	27 434	29 674	31 468	34 074	12 218	15 807
Bradford village (pt.)	1 111	47.0	315	24 317	27 963	26 733	29 728	10 421	14 239
Covington village	2 603	48.4	279	25 091	27 830	30 300	34 042	12 476	16 979
Newton township	3 221	27.2	407	28 255	31 425	30 685	34 964	12 466	16 834
Pleasant Hill village	1 066	47.8	387	28 356	31 671	32 555	36 041	10 819	14 045
Springcreek township	1 883	16.2	1 178	33 574	38 901	35 982	42 448	7 957	20 113
Staunton township	2 040	16.8	794	36 464	42 511	39 158	49 032	13 060	28 932
Union township	10 331	20.5	295	30 257	32 731	33 779	36 651	12 393	16 385
Laura village	483	46.2	516	24 391	31 149	29 978	34 598	7 847	13 626
Ludlow Falls village	300	46.7	595	20 187	27 625	25 739	31 233	7 833	20 654
Potsdam village	250	51.2	586	21 077	27 731	24 284	31 074	8 933	14 612
West Milton village	4 348	16.4	491	26 184	31 198	31 036	35 959	11 029	16 071
Washington township	22 595	14.0	278	24 387	26 467	28 164	30 591	12 822	15 956
Piqua city	20 612	13.9	286	23 881	26 067	27 853	30 333	12 135	15 522
Monroe County	15 497	21.9	191	19 395	21 204	22 585	25 669	7 069	9 057
Adams township	595	15.8	1 000	17 135	28 205	18 361	35 402	4 907	25 781
Benton township	409	13.2	1 281	8 403	21 380	11 922	26 113	990	8 651
Bethel township	433	18.5	1 036	8 716	21 846	15 963	24 394	755	4 246
Center township	3 955	16.9	432	18 281	22 130	22 296	30 504	6 877	10 637
Woodsfield village	2 832	16.3	485	15 014	20 832	21 062	28 872	6 729	10 682
Franklin township	436	22.7	694	15 689	25 152	16 236	26 201	4 236	18 264
Stafford village	89	47.2	1 153	16 785	29 287	17 032	31 145	8 678	50 628

TIPSII [UPF] GPH539 CENSUS90 72583600 05/13/92 1:03 PM MACHINE: C DATA:CENSUS90S*PH5TIPSDA39. 04/29/92 09:58:32 TAPE: NONE FRAME: 400
TSF:CENSUS90*92. 04/29/92 14:11:16 UTF:CENSUS90*93. 04/29/92 14:11:16 META:CENSUS90S*PH5TABLES39. 04/29/92 14:40:02

Table 19. **Percent in Sample, Standard Error, and Confidence Bounds for Population Characteristics: 1990**—Con.

[For definitions of terms and meanings of symbols, see text]

State County County Subdivision Place	Persons: 100-percent count	Persons: Percent in sample	Per capita income in 1989 (dollars) —Standard error	Median income in 1989 (dollars): Household: 90-percent confidence bounds: Lower	Household: Upper	Family: 90-percent confidence bounds: Lower	Family: Upper	Nonfamily household: 90-percent confidence bounds: Lower	Nonfamily household: Upper
Monroe County—Con.									
Green township	442	11.8	1 747	12 488	32 707	14 762	33 819	–	10 000
Jackson township	388	16.2	1 250	14 108	31 200	16 587	35 858	1 580	9 926
Lee township	1 237	14.2	1 377	12 275	22 205	14 358	28 733	8 086	20 372
Malaga township	978	28.0	564	15 260	20 938	18 654	24 515	3 741	8 040
Jerusalem village (pt.)	92	50.0	842	22 962	26 169	24 068	32 796	1 397	6 510
Miltonsburg village	56	55.4	1 167	16 180	26 391	16 743	30 757	7 200	26 056
Ohio township	1 134	15.2	699	22 229	33 205	29 911	36 840	7 629	21 810
Perry township	496	30.2	884	20 346	30 440	23 414	31 920	5 731	21 810
Antioch village	68	32.4	1 342	11 909	24 758	23 594	32 304	6 364	19 116
Salem township	996	39.8	472	19 746	25 360	22 601	26 907	6 471	12 773
Clarington village	406	49.0	636	18 301	26 609	22 871	29 682	6 656	14 845
Seneca township	386	16.8	985	7 643	19 398	7 965	20 828	–	15 000
Summit township	728	30.5	1 079	17 323	26 603	25 414	31 967	6 603	12 128
Lewisville village	261	39.8	877	12 963	24 860	16 880	32 248	6 184	17 455
Sunsbury township	1 486	38.8	321	18 923	22 870	21 016	26 318	3 782	7 371
Beallsville village	464	48.3	475	16 413	22 087	18 190	25 096	4 165	9 088
Jerusalem village (pt.)	52	48.1	1 231	23 028	41 972	23 780	42 470	–	5 000
Wilson village (pt.)	109	46.8	940	28 291	42 167	29 372	46 255	–	22 500
Switzerland township	501	15.4	1 054	16 165	28 802	22 988	31 872	4 072	12 101
Washington township	518	22.0	720	5 860	14 913	9 448	20 364	2 682	7 381
Graysville village	89	47.2	1 048	7 021	19 579	14 638	21 074	1 270	4 731
Wayne township	379	15.6	912	11 732	29 082	13 792	30 191	1 384	30 656
Montgomery County	573 809	14.1	65	29 853	30 347	35 768	36 370	17 606	18 282
Butler township	8 634	12.6	672	42 990	49 755	49 103	54 373	16 900	25 039
Clay township	8 310	17.3	339	28 130	31 750	33 130	36 560	12 144	17 780
Brookville village (pt.)	3 624	12.8	571	24 519	30 290	30 319	36 082	9 528	17 582
Clayton village (pt.)	36	38.9	3 765	31 807	64 077	31 489	80 153	1 196	39 602
Phillipsburg village	644	50.2	532	28 203	32 318	31 495	36 735	8 290	17 596
Verona village (pt.)	85	44.7	1 061	20 414	34 763	33 277	38 529	3 952	21 643
Dayton city	182 044	12.7	82	19 414	20 150	24 230	25 372	12 963	14 035
German township	7 712	12.8	447	32 485	38 369	37 279	42 102	9 341	20 465
Carlisle village (pt.)	–	–	–	–	–	–	–	–	–
Germantown city	4 916	12.0	480	30 013	35 386	33 326	40 154	9 354	21 904
Harrison township	26 026	13.5	288	23 696	25 726	28 906	31 574	15 318	17 760
Fort McKinley CDP (pt.)	4 246	11.9	763	24 635	30 258	28 773	33 984	11 114	17 663
Northridge CDP	9 448	13.9	296	18 952	21 845	20 981	24 275	11 083	15 570
Shiloh CDP	11 607	13.7	513	25 831	28 865	35 996	40 822	16 886	20 239
Huber Heights city (pt.)	38 686	14.9	175	37 141	38 730	39 499	41 256	22 895	26 684
Jackson township	6 390	18.3	397	32 227	36 851	36 068	40 542	13 343	21 308
Farmersville village	932	46.8	323	27 488	33 787	31 930	37 329	15 064	21 054
New Lebanon village (pt.)	2 785	12.4	865	26 760	32 576	28 632	37 071	10 894	25 247
Jefferson township	8 652	14.5	396	22 974	27 651	27 048	32 994	10 416	15 514
Drexel CDP (pt.)	2 828	13.1	632	12 071	16 956	14 207	21 302	5 558	10 347
Kettering city (pt.)	60 569	15.7	224	33 712	35 219	40 615	42 061	20 658	22 150
Madison township	29 421	13.7	224	27 315	29 138	30 102	32 736	19 469	21 802
Drexel CDP (pt.)	2 315	15.9	471	14 048	19 568	13 054	19 153	10 980	18 289
Fort McKinley CDP (pt.)	5 494	15.8	419	26 051	30 523	27 277	33 020	15 054	23 896
Trotwood city	8 816	13.3	408	29 139	32 122	32 655	37 492	18 932	23 183
Mad River township	30 195	20.8	154	27 672	29 241	30 461	31 844	18 060	20 371
Overlook-Page Manor CDP	13 242	15.9	242	29 277	31 522	32 574	35 876	14 948	18 313
Riverside village	1 471	43.4	381	25 182	28 495	29 480	33 056	21 845	24 865
Wright-Patterson AFB CDP (pt.)	4 947	45.9	91	22 622	24 373	22 481	24 172	20 759	29 241
Miami township	40 700	13.5	215	34 190	36 142	39 228	41 225	21 276	24 367
Carlisle village (pt.)	262	14.5	1 792	22 448	39 390	22 448	39 390	–	–
Miamisburg city	17 834	13.2	294	30 980	34 177	36 122	39 173	13 987	17 708
Springboro city (pt.)	–	–	–	–	–	–	–	–	–
Moraine city	5 989	13.7	408	22 523	29 235	30 437	34 854	12 915	17 887
Oakwood city	8 957	13.0	1 031	48 319	56 244	62 519	72 118	22 359	27 857
Perry township	6 172	11.9	580	30 313	34 657	33 316	40 015	10 935	20 281
Brookville village (pt.)	997	10.9	970	19 944	37 027	29 567	41 503	11 322	21 765
New Lebanon village (pt.)	1 538	11.7	824	22 324	31 796	26 505	36 080	8 441	20 948
Randolph township	30 458	16.0	276	39 662	41 647	44 029	46 280	19 066	21 969
Clayton village (pt.)	677	48.3	749	32 044	36 596	32 246	38 566	23 768	32 493
Englewood city	11 432	13.9	415	35 783	38 745	41 731	45 407	13 930	19 228
Northview CDP	10 337	16.1	576	45 977	49 815	49 616	52 824	24 393	31 847
Union city	5 501	16.0	430	32 904	37 604	34 866	39 240	19 420	26 058
Vandalia city	13 882	14.4	359	33 049	36 130	38 900	41 579	18 469	21 941
Washington township	46 609	13.0	362	48 654	51 470	57 418	60 267	28 234	31 789
Centerville city	21 082	12.4	474	43 880	47 662	52 189	55 730	26 241	31 144
Woodbourne-Hyde Park CDP	7 837	15.8	903	54 656	62 271	61 325	68 135	21 950	33 594
Wayne township	–	–	–	–	–	–	–	–	–
West Carrollton City city	14 403	12.5	316	30 707	34 321	37 046	41 128	18 849	22 012
Morgan County	14 194	25.4	182	20 334	22 459	24 791	26 867	8 986	11 405
Bloom township	1 003	17.6	756	18 348	25 490	17 547	25 204	13 474	27 851
Bristol township	173	15.0	1 562	20 139	38 046	20 592	38 388	–	12 500
Center township	593	15.3	1 002	20 423	31 171	21 506	32 812	1 295	8 614
Deerfield township	683	16.8	619	13 247	26 503	17 625	29 552	1 778	23 074
Homer township	763	11.9	915	13 248	19 766	13 938	20 799	4 383	20 509
Malta township	1 992	31.6	429	19 756	24 385	24 097	30 227	11 327	16 219
Malta village	802	43.8	438	16 136	20 386	20 111	24 700	7 532	12 423
Manchester township	149	16.8	1 599	6 171	38 005	7 452	39 298	–	20 000
Marion township	1 215	31.9	487	18 647	26 258	21 676	27 072	7 908	17 832
Chesterhill village	309	47.9	715	15 080	23 420	15 663	26 505	6 957	18 331
Meigsville township	774	13.7	1 062	28 322	40 627	29 540	43 095	2 436	35 876
Morgan township	2 646	42.9	383	16 971	19 811	23 519	28 046	8 880	11 523
McConnelsville village	1 804	48.2	464	18 054	20 670	28 374	32 015	9 144	12 130
Penn township	784	13.8	802	14 606	26 624	16 799	31 279	2 510	11 010
Union township	531	18.8	1 746	12 256	28 069	18 146	33 387	2 759	9 527
Windsor township	1 939	23.8	444	16 109	25 368	25 621	30 517	6 631	12 399
Stockport village	462	44.6	526	15 558	22 290	25 560	33 420	6 738	11 814
York township	949	16.8	531	15 774	25 601	17 310	28 058	2 631	14 424
Morrow County	27 749	19.4	153	26 608	28 204	29 579	31 258	12 265	14 378
Bennington township	2 377	19.6	424	25 518	31 536	29 449	35 353	5 434	16 036
Marengo village	393	47.1	513	24 840	29 868	27 800	33 138	8 451	15 885
Canaan township	844	15.5	829	25 116	34 400	26 658	37 944	1 282	14 440
Cardington township	2 651	37.9	287	23 115	25 585	26 265	28 933	10 650	12 867
Cardington village	1 770	45.9	307	19 396	23 315	24 168	26 725	10 215	13 195
Chester township	1 613	21.0	567	26 604	36 790	26 976	38 690	16 762	27 209
Chesterville village	286	40.6	707	18 183	25 517	19 624	27 363	11 405	17 345

TIPSII [UPF] GPH539 CENSUS90 72583600 05/13/92 1:03 PM MACHINE: C DATA:CENSUS90S*PH5TIPSDA39. 04/29/92 09:58:32 TAPE: NONE FRAME: 401
TSF:CENSUS90*92. 04/29/92 14:11:16 UTF:CENSUS90*93. 04/29/92 14:11:16 META:CENSUS90S*PH5TABLES39. 04/29/92 14:40:02

Table 19. **Percent in Sample, Standard Error, and Confidence Bounds for Population Characteristics: 1990**—Con.

[For definitions of terms and meanings of symbols, see text]

State County County Subdivision Place	Persons: 100-percent count	Persons: Percent in sample	Per capita income in 1989 (dollars) —Standard error	Median income in 1989 (dollars): Household, 90-percent confidence bounds: Lower	Household: Upper	Family, 90-percent confidence bounds: Lower	Family: Upper	Nonfamily household, 90-percent confidence bounds: Lower	Nonfamily household: Upper
Morrow County—Con.									
Congress township	1 442	12.6	929	22 459	33 154	26 519	36 657	8 656	23 118
Franklin township	972	15.8	804	20 501	32 410	24 672	34 670	6 365	17 649
Gilead township	5 512	19.9	337	21 858	25 619	26 616	31 212	11 652	15 496
Edison village	488	41.4	377	17 613	24 149	23 598	30 768	6 923	12 159
Mount Gilead village	2 846	18.7	465	20 634	23 019	24 279	29 195	10 896	15 294
Harmony township	1 594	15.2	691	24 180	30 688	25 763	32 184	10 390	17 531
Lincoln township	1 682	23.0	552	24 626	33 161	27 550	37 845	10 926	20 328
Fulton village	325	35.1	615	19 810	28 070	18 979	32 903	13 551	21 954
North Bloomfield township	1 808	13.8	698	29 684	35 420	31 647	36 763	11 012	26 190
Perry township	1 646	15.9	570	18 927	27 590	19 263	28 338	12 905	30 717
Peru township	955	12.5	828	28 800	41 346	31 160	41 726	–	25 000
South Bloomfield township	1 340	20.0	630	29 227	36 572	31 179	40 972	17 796	27 401
Sparta village	201	41.8	643	25 855	30 633	26 514	31 289	8 813	27 897
Troy township	1 096	14.1	1 618	26 207	40 646	29 962	41 547	6 999	16 270
Washington township	1 159	15.5	1 182	24 892	32 577	25 744	32 753	5 260	153 101
Westfield township	1 058	15.4	682	21 271	29 716	21 967	30 447	6 883	31 406
Muskingum County	82 068	19.5	110	23 416	24 518	28 904	30 048	11 297	12 244
Adams township	397	16.9	1 287	25 128	31 588	25 054	31 315	–	35 000
Blue Rock township	519	13.5	975	16 493	24 752	18 142	30 145	2 818	23 490
Brush Creek township	1 215	18.2	824	17 842	29 578	26 059	34 669	5 473	13 564
Cass township	1 197	19.3	629	26 027	33 880	30 495	36 319	8 697	20 616
Dresden village (pt.)	–	–	–	–	–	–	–	–	–
Clay township	1 126	41.6	543	17 882	21 368	20 930	24 058	8 124	14 621
Roseville village (pt.)	865	48.1	583	16 515	20 021	19 051	22 116	8 396	14 183
Falls township	8 524	13.2	558	31 375	35 098	36 981	42 616	10 948	15 041
North Zanesville CDP	2 121	11.6	1 405	30 120	37 324	38 037	45 020	6 466	13 018
Harrison township	1 508	34.3	595	20 779	23 745	22 025	26 200	7 687	12 815
Philo village	810	48.6	276	20 544	24 370	23 592	27 304	8 875	14 082
Highland township	820	25.5	705	21 590	32 546	31 153	39 183	7 771	14 022
Hopewell township	2 648	17.4	628	25 066	29 515	26 494	34 156	8 041	17 357
Gratiot village (pt.)	84	41.7	1 846	16 901	32 148	17 464	36 304	1 631	30 870
Jackson township	2 076	35.5	310	24 435	29 233	29 484	32 529	8 541	12 946
Frazeysburg village	1 165	46.8	345	21 038	26 173	27 681	32 150	8 363	11 692
Jefferson township	1 879	39.5	350	19 721	23 490	27 528	31 263	7 224	9 613
Dresden village (pt.)	1 581	43.1	353	19 752	25 032	28 602	32 380	7 666	10 354
Licking township	1 878	16.5	805	30 009	36 062	32 363	38 548	12 361	18 777
Madison township	388	19.8	2 605	25 308	34 397	26 111	34 800	5 878	58 135
Meigs township	165	18.2	1 479	21 799	47 870	21 799	47 870	–	–
Monroe township	371	12.1	1 069	13 687	31 091	20 915	35 528	8 286	28 121
Muskingum township	3 343	15.9	607	27 632	32 551	30 333	36 085	10 786	20 314
Newton township	5 205	17.3	349	22 279	26 281	26 113	29 450	8 584	13 959
Fultonham village	178	50.0	654	20 746	26 699	21 027	27 175	1 458	49 271
South Zanesville village (pt.)	83	43.4	906	24 275	40 201	30 003	41 247	–	17 500
Perry township	2 086	15.0	1 052	23 848	32 811	26 351	33 916	10 217	18 062
Rich Hill township	409	13.4	1 046	22 036	37 794	24 089	41 209	13 884	33 616
Salem township	878	29.0	566	23 057	28 081	23 871	28 266	7 124	16 928
Adamsville village	151	47.0	783	14 094	18 918	17 236	21 382	6 804	14 623
Salt Creek township	965	17.6	912	21 020	31 475	25 782	38 619	6 253	17 827
Springfield township	5 290	30.4	241	23 194	26 151	28 061	29 990	10 339	13 188
South Zanesville village (pt.)	1 886	48.5	288	20 091	22 515	24 362	27 822	8 838	12 625
Union township	3 687	31.8	394	26 660	30 922	33 247	37 192	11 417	16 036
New Concord village	2 086	34.1	426	23 711	28 229	33 632	39 526	11 146	15 022
Norwich village	133	51.1	976	17 772	27 717	18 257	28 978	6 291	29 581
Washington township	4 202	16.6	388	24 802	30 774	28 347	33 218	12 361	17 321
Pleasant Grove CDP	2 001	16.8	570	23 664	31 782	27 885	34 200	12 711	19 268
Wayne township	4 514	16.9	510	26 678	30 635	30 691	34 043	8 955	14 530
Zanesville city	26 778	15.7	221	16 840	18 438	21 121	23 441	10 275	11 799
Noble County	11 336	25.6	191	20 854	22 380	24 678	26 477	7 881	9 814
Beaver township	572	26.9	600	9 434	23 465	20 924	30 178	5 163	6 595
Batesville village	95	50.5	823	16 457	24 793	20 432	30 602	5 652	20 205
Brookfield township	119	22.7	1 587	16 701	41 216	16 701	41 216	–	–
Buffalo township	645	17.7	891	17 543	25 708	20 632	26 446	2 243	8 398
Center township	993	28.3	491	20 816	26 578	24 113	30 843	6 203	13 233
Sarahsville village	162	46.3	959	21 119	35 235	24 654	36 170	1 302	8 699
Elk township	378	17.2	891	7 498	21 535	8 907	29 747	3 864	13 636
Enoch township	406	15.8	1 117	12 977	24 898	18 265	27 203	5 727	23 707
Dexter City village (pt.)	4	75.0	–	–	15 000	–	15 000	–	–
Jackson township	478	19.2	2 424	14 139	27 337	21 709	34 015	3 199	7 729
Dexter City village (pt.)	47	40.4	1 164	15 381	28 771	20 503	29 698	770	17 244
Jefferson township	297	20.2	761	12 140	25 916	12 471	30 066	3 649	16 453
Dexter City village (pt.)	90	41.1	744	17 749	22 322	20 393	27 415	5 963	19 006
Marion township	729	34.7	429	20 860	26 891	22 971	28 159	6 813	21 113
Summerfield village	295	48.8	463	17 093	20 509	18 697	25 125	5 732	9 627
Noble township	1 981	22.7	400	20 930	24 426	22 393	29 952	7 463	15 242
Belle Valley village	267	49.8	560	13 188	20 053	16 693	24 378	5 681	12 214
Olive township	3 333	34.1	310	19 220	21 219	22 110	25 978	9 916	12 229
Caldwell village	1 786	46.8	314	19 113	21 320	24 099	27 461	9 749	12 046
Dexter City village (pt.)	20	45.0	2 644	11 279	46 221	10 482	47 018	–	15 000
Seneca township	357	12.6	2 107	17 010	41 418	28 535	50 155	5 613	31 119
Sharon township	338	16.9	1 179	14 478	30 313	23 688	31 344	885	12 058
Stock township	354	15.3	991	12 150	33 892	15 153	34 655	2 919	36 041
Wayne township	356	12.4	886	16 608	24 741	17 499	26 751	641	22 073
Ottawa County	40 029	19.4	177	30 614	32 106	35 959	37 792	14 705	16 542
Allen township	3 177	19.1	559	35 223	41 623	40 535	45 606	11 886	17 391
Clay Center village	289	51.9	542	29 727	38 387	35 199	40 734	8 382	27 889
Bay township	1 276	15.3	921	20 304	26 111	20 395	26 962	16 891	27 181
Benton township	2 471	22.2	693	31 896	37 473	34 578	42 191	7 152	14 695
Rocky Ridge village	425	53.4	477	23 090	30 023	25 960	31 652	7 129	12 464
Carroll township	1 735	14.5	829	30 327	42 849	31 949	45 394	11 119	32 236
Catawba Island township	3 148	11.6	1 298	37 934	49 451	44 886	53 895	16 634	25 963
Clay township	5 267	30.8	310	33 286	36 318	37 106	40 883	14 584	20 141
Genoa village	2 262	46.0	354	27 842	30 713	32 394	37 225	11 909	15 730
Danbury township	4 410	18.1	605	28 657	34 905	33 714	38 564	13 085	19 982
Marblehead village	745	46.4	768	30 760	39 095	40 200	44 245	12 700	22 350
Erie township	1 454	12.0	854	20 807	27 318	23 358	29 876	12 761	21 747
Harris township	2 765	32.3	410	30 313	33 966	34 889	38 446	8 948	14 429
Elmore village	1 334	48.0	482	26 928	31 314	35 084	40 166	8 584	12 955
Portage township	1 600	11.9	993	25 073	29 790	25 559	31 757	12 670	28 831
Port Clinton city	7 106	16.1	469	25 736	28 668	30 262	35 345	12 660	17 144

TIPSII [UPF] GPH539 CENSUS90 72583600 05/13/92 1:03 PM MACHINE: C DATA:CENSUS90S*PH5TIPSDA39. 04/29/92 09:58:32 TAPE: NONE FRAME: 402
TSF:CENSUS90*92. 04/29/92 14:11:16 UTF:CENSUS90*93. 04/29/92 14:11:16 META:CENSUS90S*PH5TABLES39. 04/29/92 14:40:02

Table 19. **Percent in Sample, Standard Error, and Confidence Bounds for Population Characteristics: 1990**—Con.

[For definitions of terms and meanings of symbols, see text]

State County County Subdivision Place	Persons: 100-percent count	Persons: Percent in sample	Per capita income in 1989 (dollars) —Standard error	Median income in 1989 (dollars): Household, 90-percent confidence bounds: Lower	Household: Upper	Family, 90-percent confidence bounds: Lower	Family: Upper	Nonfamily household, 90-percent confidence bounds: Lower	Nonfamily household: Upper
Ottawa County—Con.									
Put-in-Bay township	556	25.2	994	18 472	28 973	32 718	44 502	7 327	12 100
Put-in-Bay village	141	44.7	1 532	22 084	42 499	41 053	52 345	7 359	17 375
Salem township	5 064	16.1	472	30 497	35 912	36 032	41 047	11 398	16 171
Oak Harbor village	2 637	15.7	634	25 519	32 351	32 422	40 763	10 484	15 392
Paulding County	20 488	30.1	145	27 527	29 163	31 372	32 532	13 121	15 455
Auglaize township	1 521	15.6	573	27 981	33 937	31 014	36 228	7 045	17 131
Benton township	1 054	25.3	713	26 362	34 435	31 842	38 579	7 077	16 612
Payne village (pt.)	356	44.4	851	18 292	25 445	27 344	37 656	5 960	8 396
Blue Creek township	828	27.3	576	20 948	27 557	23 998	30 908	8 257	20 061
Haviland village	210	48.1	885	15 386	22 033	15 602	24 759	9 188	21 464
Scott village (pt.)	138	45.7	882	19 376	33 680	25 593	34 778	9 098	18 723
Brown township	2 408	33.2	448	24 487	27 364	26 912	32 168	11 410	15 729
Melrose village	307	44.0	641	12 028	20 267	13 431	22 427	6 143	14 987
Oakwood village	709	51.3	579	22 095	30 076	29 923	34 765	10 141	13 609
Carryall township	3 039	35.7	317	27 871	31 011	32 349	36 429	15 555	19 282
Antwerp village	1 677	47.4	329	25 431	27 616	30 265	32 594	13 618	18 344
Crane township	1 527	21.9	523	30 575	34 775	32 262	36 036	15 841	24 869
Cecil village	249	45.4	661	23 160	26 668	23 864	27 191	4 752	26 624
Emerald township	766	17.9	847	28 356	35 276	29 640	39 393	10 227	26 212
Harrison township	1 712	32.6	518	26 427	31 779	31 355	37 150	8 121	13 098
Payne village (pt.)	888	44.7	581	23 271	29 844	27 205	31 748	8 656	12 902
Jackson township	1 821	25.4	802	27 100	31 315	29 324	35 953	6 441	18 329
Broughton village	151	52.3	662	18 996	28 838	20 436	30 488	1 130	12 124
Paulding village (pt.)	129	58.1	905	30 654	41 136	31 703	42 931	6 983	21 166
Latty township	1 113	34.0	405	22 671	27 268	25 464	29 817	6 527	15 268
Grover Hill village	518	48.6	406	21 236	25 908	22 957	27 044	6 352	20 337
Paulding township	3 978	38.7	250	24 868	27 921	29 512	32 295	13 370	16 983
Latty village	205	49.3	674	23 803	33 032	25 441	33 677	13 921	33 579
Paulding village (pt.)	2 476	48.1	259	22 922	25 410	27 579	30 257	13 103	15 913
Washington township	721	19.3	1 037	20 705	32 663	21 514	33 790	8 918	21 620
Perry County	31 557	22.3	128	20 966	22 067	24 249	25 740	8 825	10 500
Bearfield township	1 267	16.6	565	16 133	23 317	17 891	26 425	3 829	12 470
Clayton township	1 121	17.2	808	20 323	27 283	21 497	29 548	3 959	21 861
Coal township	1 156	45.2	302	18 879	21 046	20 035	25 128	10 167	20 029
New Straitsville village	865	46.4	353	17 691	21 123	19 767	26 131	7 128	11 931
Harrison township	5 235	22.4	269	16 051	19 196	20 094	25 077	8 233	11 119
Crooksville village	2 601	16.0	479	15 942	22 709	21 384	28 699	7 975	12 308
Roseville village (pt.)	982	47.9	325	13 836	16 106	15 234	18 185	6 737	10 047
Hopewell township	1 724	18.9	661	24 133	32 745	28 782	36 655	6 292	12 225
Glenford village	208	45.7	892	21 482	33 794	23 995	37 505	2 898	10 327
Jackson township	2 266	24.1	388	21 503	26 709	22 386	29 016	7 478	14 972
Junction City village	770	42.6	431	19 443	22 196	21 028	27 246	7 879	14 228
Madison township	908	12.8	879	18 020	29 067	18 647	30 408	–	15 000
Monday Creek township	501	18.0	985	12 395	22 913	14 026	23 732	–	10 000
Monroe township	1 514	37.0	407	15 223	18 228	18 148	22 713	5 877	9 205
Corning village	703	45.1	428	16 662	20 268	21 206	25 178	5 480	8 219
Rendville village	32	28.1	1 196	6 135	18 282	7 375	18 492	2 191	21 405
Pike township	6 821	13.0	450	18 882	22 896	22 503	26 258	6 308	10 782
New Lexington city	5 117	12.7	521	17 535	21 655	20 906	24 707	6 235	12 078
Pleasant township	782	18.0	701	16 340	21 918	20 015	25 689	5 597	11 670
Reading township	3 546	29.7	322	22 222	25 018	25 594	30 589	7 443	11 060
Somerset village	1 390	45.5	354	20 069	23 147	24 701	27 850	8 074	11 230
Salt Lick township	1 262	39.5	335	14 366	19 667	20 519	24 193	5 719	8 414
Hemlock village	203	39.4	673	12 005	21 731	12 090	21 434	5 269	29 741
Shawnee village	742	46.2	389	15 704	20 940	20 819	25 505	6 372	10 552
Thorn township	3 454	20.9	418	26 756	32 512	30 689	36 606	14 403	22 009
Thornville village	758	49.6	583	31 293	37 690	34 260	40 665	9 768	19 744
Pickaway County	48 255	18.9	132	27 527	29 280	31 497	32 952	13 701	15 354
Circleville township	15 154	16.3	276	24 093	26 596	29 972	32 725	11 913	14 544
Circleville city	11 666	16.6	326	23 372	26 062	28 054	32 449	11 987	15 152
Logan Elm Village CDP	1 287	15.5	797	24 016	34 872	30 625	43 100	4 852	15 573
Darby township	3 484	13.3	561	27 103	35 289	31 188	37 859	11 512	15 928
Harrisburg village (pt.)	–	–	–	–	–	–	–	–	–
Deer Creek township	1 431	33.1	519	26 574	31 577	31 824	34 858	7 819	16 348
Williamsport village	851	44.7	533	22 712	29 625	29 834	35 350	7 508	13 622
Harrison township	5 292	36.1	248	26 195	27 791	28 865	31 576	16 093	19 406
Ashville village	2 254	48.4	328	27 242	29 895	30 899	34 180	12 928	16 265
South Bloomfield village	900	48.3	394	24 509	30 636	27 152	32 872	11 106	17 163
Jackson township	911	13.9	869	23 069	31 856	22 919	35 797	13 914	31 860
Madison township	1 586	7.8	1 063	19 590	30 356	24 136	36 081	11 435	17 682
Monroe township	1 124	15.7	1 225	24 034	34 692	27 344	38 485	10 613	23 551
Muhlenberg township	664	29.4	677	21 353	26 852	20 133	28 260	7 048	26 478
Darbyville village	272	37.5	757	10 824	22 346	14 385	29 153	4 601	10 666
Perry township	1 326	36.9	384	23 276	27 549	24 171	28 484	8 576	17 490
New Holland village (pt.)	739	49.7	410	22 614	26 340	25 435	30 139	7 122	11 502
Pickaway township	1 642	14.9	867	28 861	31 995	30 093	33 757	7 664	28 303
Salt Creek township	2 069	21.7	530	25 686	33 146	27 402	34 735	6 852	15 820
Tarlton village	315	36.8	562	11 473	15 238	12 724	19 715	4 494	11 820
Scioto township	8 231	16.1	254	30 102	36 264	32 497	40 002	15 315	19 947
Commercial Point village	405	46.2	579	21 936	31 402	26 404	35 731	7 288	18 622
Orient village	273	44.0	725	19 349	27 151	20 150	27 972	4 673	16 830
Walnut township	2 179	12.0	1 007	37 196	46 797	40 178	47 653	6 296	26 640
Washington township	2 662	11.7	891	30 283	38 638	34 159	43 902	11 030	25 569
Wayne township	500	15.8	922	14 553	31 288	15 568	32 289	11 352	41 461
Pike County	24 249	18.3	169	18 231	20 414	21 742	23 775	7 295	9 240
Beaver township	1 335	22.1	587	14 088	21 888	19 597	26 643	2 901	7 249
Beaver village (pt.)	153	43.8	1 375	18 170	33 904	22 632	36 995	5 108	17 950
Benton township	1 312	14.6	683	10 770	17 904	13 227	20 923	2 444	6 428
Camp Creek township	724	14.4	1 234	8 230	14 710	12 584	20 402	1 579	5 997
Jackson township	1 298	16.5	694	9 082	21 157	15 845	24 230	3 206	6 901
Marion township	1 024	21.5	714	16 219	22 049	16 893	27 402	9 394	18 643
Beaver village (pt.)	183	43.7	977	11 683	23 298	21 088	32 133	6 481	12 082
Mifflin township	1 146	13.1	609	10 136	19 582	10 720	19 441	2 259	12 177
Newton township	1 587	15.8	600	15 668	25 632	19 339	30 282	6 292	13 530
Pebble township	1 625	15.3	667	17 502	24 788	20 006	27 667	5 081	12 041
Pee Pee township	7 481	16.2	366	21 686	24 996	25 790	30 617	9 533	13 516
Waverly City city	4 477	17.1	445	20 274	23 130	24 559	29 841	9 342	13 593
Perry township	690	16.7	788	11 146	18 976	10 382	19 682	2 321	16 133

TIPSII [UPF] GPH539 CENSUS90 72583600 05/13/92 1:03 PM MACHINE: C DATA:CENSUS90S*PH5TIPSDA39. 04/29/92 09:58:32 TAPE: NONE FRAME: 403
TSF:CENSUS90*92. 04/29/92 14:11:16 UTF:CENSUS90*93. 04/29/92 14:11:16 META:CENSUS90S*PH5TABLES39. 04/29/92 14:40:02

Table 19. **Percent in Sample, Standard Error, and Confidence Bounds for Population Characteristics: 1990**—Con.

[For definitions of terms and meanings of symbols, see text]

State County County Subdivision Place	Persons		Per capita income in 1989 (dollars) —Standard error	Median income in 1989 (dollars)					
				Household		Family		Nonfamily household	
				90-percent confidence bounds		90-percent confidence bounds		90-percent confidence bounds	
	100-percent count	Percent in sample		Lower	Upper	Lower	Upper	Lower	Upper
Pike County—Con.									
Scioto township	1 170	14.9	869	13 312	24 554	12 940	35 287	5 554	21 337
Seal township	2 619	35.7	360	13 764	17 802	18 469	25 002	5 399	7 563
Piketon village	1 717	46.6	325	10 371	12 397	12 018	17 546	5 698	7 386
Sunfish township	1 091	16.5	783	15 852	26 418	19 981	33 524	2 425	7 857
Union township	1 147	12.6	835	9 541	20 739	14 145	24 667	5 082	14 364
Portage County	142 585	15.2	107	29 810	30 651	35 115	36 266	14 817	16 130
Atwater township	2 663	16.7	575	29 684	33 780	30 087	35 007	7 779	30 877
Aurora city	9 192	16.2	679	48 731	53 473	52 334	57 683	25 478	30 485
Brimfield township	8 389	11.9	414	29 400	32 920	31 402	37 878	17 463	24 906
Brimfield CDP	3 223	11.8	511	28 886	35 848	29 904	38 281	10 553	32 073
Kent city (pt.)	835	10.3	513	10 449	15 603	8 585	14 359	11 062	26 618
Charlestown township	1 903	17.1	684	24 260	30 536	26 396	32 301	11 939	20 060
Deerfield township	2 764	14.2	614	24 344	29 326	26 173	31 989	11 603	22 746
Edinburg township	1 978	16.2	854	28 982	37 158	31 841	38 611	6 576	35 155
Franklin township	34 968	13.9	232	22 019	24 113	31 741	35 270	12 371	14 159
Brady Lake village	490	47.6	635	24 460	29 757	27 910	32 612	18 220	22 309
Kent city (pt.)	28 000	13.2	225	20 889	23 008	27 633	31 532	13 091	15 144
Freedom township	2 530	10.7	639	25 457	31 873	26 829	32 982	7 459	24 310
Garrettsville village	2 014	47.1	338	25 528	28 481	31 279	34 775	14 047	16 933
Hiram township	3 218	22.1	444	30 811	36 839	35 636	41 533	15 342	22 893
Hiram village	1 330	24.3	596	25 868	37 764	35 276	46 577	11 916	24 158
Mantua township	5 596	24.3	320	30 966	34 704	35 366	40 053	14 760	19 518
Mantua village	1 178	47.7	390	28 816	31 918	33 573	37 045	13 229	17 594
Mogadore village (pt.)	1 041	12.7	1 133	30 085	36 905	32 790	46 593	13 266	30 467
Nelson township	2 778	12.7	594	28 062	35 390	29 051	36 474	17 675	35 961
Palmyra township	2 531	17.1	823	30 031	35 187	31 153	36 831	9 917	22 083
Paris township	1 785	16.4	628	31 432	39 654	31 794	39 622	7 843	47 212
Randolph township	4 970	15.6	478	30 470	35 699	32 149	39 228	14 848	24 976
Ravenna township	21 030	13.8	251	23 351	25 511	28 834	31 400	11 488	13 827
Ravenna city	12 069	14.6	357	21 611	24 575	27 887	31 762	10 348	13 090
Rootstown township	6 612	12.4	481	33 663	40 339	39 256	45 172	12 797	21 262
Shalersville township	5 270	16.2	405	34 219	39 045	36 792	41 200	16 697	23 311
Streetsboro city	9 932	15.5	297	33 110	36 299	36 277	39 806	20 549	25 484
Suffield township	6 312	12.1	575	33 298	39 493	36 586	43 573	11 565	20 669
Sugar Bush Knolls village	211	44.5	1 795	68 461	92 544	75 252	97 120	11 705	102 270
Windham township	4 898	11.5	551	21 514	29 439	26 268	32 651	8 552	18 047
Windham village	2 943	12.0	731	17 250	22 764	18 551	28 166	6 639	16 086
Preble County	40 113	24.2	123	27 048	28 246	30 562	31 814	12 838	14 492
Dixon township	604	17.2	1 353	20 830	36 391	23 423	37 244	4 888	50 112
Eaton city	7 396	12.2	416	22 836	26 283	26 793	30 992	11 511	14 937
Gasper township	1 638	10.9	1 239	29 760	38 997	34 293	40 764	8 232	27 372
Gratis township	4 474	28.4	285	30 322	33 486	32 241	35 838	9 325	14 711
Gratis village	998	46.3	356	24 700	28 869	26 835	31 415	7 408	13 237
West Elkton village	208	49.5	601	20 669	25 810	22 805	28 474	11 777	15 723
Harrison township	4 365	32.6	282	26 895	29 371	28 595	32 702	15 793	19 481
Lewisburg village	1 584	46.5	340	22 953	25 721	24 858	29 910	13 306	17 016
Verona village (pt.)	387	55.3	585	26 046	31 804	26 354	32 604	12 500	33 751
Israel township	1 397	25.3	496	24 036	30 075	26 450	31 348	10 430	21 245
College Corner village (pt.)	274	49.3	612	18 659	24 119	22 528	27 966	10 151	18 319
Jackson township	1 222	19.5	756	26 830	37 921	29 261	40 187	5 707	14 044
Jefferson township	3 783	35.5	284	23 416	26 567	28 340	30 999	11 437	13 892
New Paris village	1 801	46.5	316	18 529	20 670	22 884	25 898	11 111	13 507
Lanier township	3 734	25.6	436	25 876	30 726	28 626	33 194	11 865	20 658
West Alexandria village (pt.)	937	48.7	448	21 566	26 147	26 199	31 564	10 366	12 372
Monroe township	2 474	30.7	464	22 529	26 249	26 087	29 439	10 706	16 833
Eldorado village	549	47.2	449	22 832	27 852	27 670	30 812	15 132	19 941
West Manchester village	464	41.2	566	25 604	32 752	30 724	35 376	7 872	15 244
Somers township	4 226	29.6	329	26 014	29 481	30 084	33 947	10 496	13 550
Camden village	2 210	44.6	297	21 901	24 960	25 718	28 503	10 413	13 635
Twin township	2 826	22.2	429	27 705	33 998	31 517	36 613	9 102	16 056
West Alexandria village (pt.)	523	44.2	455	20 751	25 105	22 455	29 745	13 973	16 719
Washington township	1 974	14.6	940	28 360	36 631	29 290	37 223	13 975	29 475
Putnam County	33 819	25.3	128	31 882	33 283	36 237	37 458	12 843	15 236
Blanchard township	1 344	22.8	581	25 497	31 641	26 746	34 838	9 021	19 776
Gilboa village	208	49.0	691	19 473	25 461	24 409	29 908	5 564	11 723
Greensburg township	1 244	17.8	602	29 651	37 398	31 604	40 215	6 211	21 788
Jackson township	974	16.7	1 494	32 547	42 764	35 170	44 202	13 447	26 553
Jennings township	1 806	26.5	413	31 174	36 200	34 886	39 520	11 835	18 057
Fort Jennings village	436	49.1	678	26 494	35 032	33 100	42 164	13 604	22 941
Liberty township	1 497	23.4	546	27 208	35 280	30 980	36 805	8 165	22 297
West Leipsic village	244	42.6	774	15 515	25 239	19 473	31 922	7 191	20 699
Monroe township	2 254	34.5	430	27 204	31 668	32 898	37 709	8 345	13 946
Continental village	1 214	47.9	490	25 656	29 373	30 204	33 745	9 315	14 001
Monterey township	1 972	33.1	377	30 980	35 703	36 460	41 065	11 958	17 145
Ottoville village	842	49.4	415	29 712	32 407	34 052	39 871	11 719	20 703
Ottawa township	7 589	17.4	390	32 479	36 697	37 407	41 110	11 167	18 564
Glandorf village	829	48.9	531	33 344	38 321	37 582	41 433	10 452	16 144
Ottawa village	3 999	13.0	649	27 408	33 084	32 984	39 943	8 614	19 286
Palmer township	1 264	21.1	657	26 950	35 933	29 819	41 772	5 835	22 732
Miller City village	173	38.7	1 303	23 709	31 775	28 223	45 462	5 894	16 095
Perry township	1 225	33.9	561	26 139	35 979	32 543	39 382	10 989	18 596
Cloverdale village	270	40.7	758	25 015	34 574	27 281	40 291	5 988	30 904
Dupont village	279	55.9	554	17 006	30 987	23 160	35 736	8 962	13 681
Pleasant township	3 856	17.1	469	29 782	33 724	33 477	39 033	11 474	19 589
Columbus Grove village	2 231	16.9	640	27 005	32 382	32 016	38 893	10 868	15 890
Riley township	2 026	34.8	413	32 017	35 063	34 573	39 125	13 703	16 778
Pandora village	1 009	47.7	435	27 397	31 746	31 372	35 332	11 919	15 447
Sugar Creek township	1 131	14.5	692	26 887	33 233	31 286	36 786	11 281	20 981
Union township	2 477	33.9	376	36 244	40 301	38 952	42 873	12 050	20 358
Kalida village	947	48.8	480	33 482	36 830	36 477	40 587	10 853	18 636
Van Buren township	3 160	39.6	270	27 410	30 993	31 999	34 444	8 981	14 819
Belmore village	161	53.4	646	11 480	21 760	16 028	26 695	4 867	8 378
Leipsic village	2 203	44.9	314	26 264	30 150	31 934	34 452	9 156	14 467
Richland County	126 137	15.3	113	26 853	27 831	32 207	33 295	14 069	15 258
Blooming Grove township	1 061	16.6	1 232	26 013	33 649	26 740	34 849	4 545	25 568
Butler township	1 122	16.3	1 581	17 459	25 441	18 508	26 290	5 154	27 192
Cass township	1 626	35.1	426	25 500	30 558	28 535	32 183	7 509	15 571
Shiloh village	778	48.7	342	19 727	24 435	21 813	28 915	6 677	10 192

TIPSII [UPF] GPH539 CENSUS90 72583600 05/13/92 1:03 PM MACHINE: C DATA:CENSUS90S*PH5TIPSDA39. 04/29/92 09:58:32 TAPE: NONE FRAME: 404
TSF:CENSUS90*92. 04/29/92 14:11:16 UTF:CENSUS90*93. 04/29/92 14:11:16 META:CENSUS90S*PH5TABLES39. 04/29/92 14:40:02

Table 19. **Percent in Sample, Standard Error, and Confidence Bounds for Population Characteristics: 1990**—Con.

[For definitions of terms and meanings of symbols, see text]

State County County Subdivision Place	Persons: 100-percent count	Persons: Percent in sample	Per capita income in 1989 (dollars) —Standard error	Median income in 1989 (dollars): Household, 90-percent confidence bounds: Lower	Household: Upper	Family, 90-percent confidence bounds: Lower	Family: Upper	Nonfamily household, 90-percent confidence bounds: Lower	Nonfamily household: Upper
Richland County—Con.									
Franklin township	1 713	14.5	542	32 193	39 584	32 660	40 156	5 969	42 848
Jackson township	3 602	16.9	772	36 127	40 459	40 310	45 317	9 759	15 661
Shelby city (pt.)	922	16.3	2 270	20 002	39 430	43 351	57 334	6 979	12 906
Jefferson township	4 258	29.0	383	27 953	30 866	31 224	33 905	14 318	17 716
Bellville village	1 568	49.7	359	22 757	26 722	28 181	31 952	13 074	15 897
Madison township	13 286	13.6	300	24 091	27 122	28 390	30 948	10 417	13 260
Mansfield city	50 627	13.4	196	21 982	23 236	27 467	29 545	13 318	15 506
Mifflin township	6 859	11.5	505	34 130	38 482	36 374	41 965	9 917	17 629
Monroe township	2 646	28.9	483	32 135	35 323	34 907	39 911	10 393	25 305
Lucas village	730	47.0	429	22 986	30 331	28 443	33 408	6 863	15 400
Perry township	1 272	11.6	733	22 640	31 715	24 383	33 395	14 771	31 544
Plymouth township	2 233	34.0	309	24 609	28 799	28 963	33 540	14 771	17 412
Plymouth village (pt.)	1 013	50.0	321	23 056	26 924	25 040	28 787	14 262	19 929
Shelby city (pt.)	2	–	–	–	–	–	–	–	–
Sandusky township	940	13.6	960	29 996	41 877	33 438	42 477	5 507	45 857
Crestline city (pt.)	9	22.2	–	–	45 000	–	45 000	–	–
Sharon township	9 812	13.6	384	23 096	25 929	26 989	31 996	13 257	17 203
Shelby city (pt.)	8 640	13.3	406	22 755	25 854	26 597	31 224	13 281	17 563
Springfield township	8 460	15.2	523	34 040	38 620	37 833	41 895	15 360	21 882
Ontario village	4 026	15.0	582	28 449	34 408	31 370	37 536	14 664	19 515
Troy township	6 179	12.1	681	33 216	40 474	38 227	43 134	14 047	19 311
Lexington village (pt.)	4 123	11.5	691	30 652	40 525	37 508	43 037	13 595	18 090
Washington township	6 474	14.9	488	38 182	43 695	41 522	46 580	12 058	19 369
Lexington village (pt.)	1	–	–	–	–	–	–	–	–
Weller township	1 462	13.6	1 084	27 824	37 241	32 069	39 837	16 928	23 753
Worthington township	2 505	25.6	398	26 269	31 438	29 326	34 681	9 726	19 533
Butler village	968	41.2	441	24 728	29 088	29 490	35 620	6 466	9 190
Ross County	69 330	17.5	130	23 572	24 999	27 827	29 441	11 400	12 753
Buckskin township	1 416	18.0	616	19 333	25 800	22 493	27 022	5 119	12 835
South Salem village	227	41.9	846	21 590	30 026	24 836	31 749	1 901	5 724
Colerain township	1 609	23.2	462	17 569	24 502	21 672	27 381	6 446	11 181
Adelphi village	398	41.2	625	16 926	23 837	19 701	26 473	6 882	13 808
Concord township	3 599	26.3	336	23 041	26 626	26 434	30 312	8 644	14 996
Frankfort village	1 065	47.9	401	25 203	30 487	31 325	34 449	7 768	11 910
Deerfield township	1 077	35.3	521	20 359	26 605	24 099	29 185	6 207	12 318
Clarksburg village	523	52.4	528	21 310	27 178	25 118	31 581	6 420	12 385
Franklin township	1 655	15.3	903	15 281	20 633	18 009	22 669	5 811	15 537
Green township	3 696	25.9	354	30 023	33 607	34 067	39 071	8 761	15 326
Kingston village	1 153	44.2	391	25 959	30 226	31 501	35 632	7 326	10 901
Harrison township	1 084	15.4	775	22 812	29 238	25 171	32 311	4 223	14 490
Huntington township	5 102	15.1	422	19 385	23 482	21 120	26 297	6 243	13 108
Jefferson township	1 026	14.5	1 046	19 371	28 908	21 054	33 746	8 462	25 594
Liberty township	2 126	17.2	582	22 584	31 723	25 463	35 069	7 614	16 269
Paint township	1 125	16.4	826	18 036	29 404	25 707	36 649	7 231	16 566
Paxton township	1 962	34.4	326	15 967	21 014	20 322	24 444	6 406	10 545
Bainbridge village	968	48.5	357	17 170	20 890	20 172	23 645	5 420	8 268
Scioto township	30 654	15.5	234	21 828	23 786	27 228	30 063	11 450	13 220
Chillicothe city	21 923	15.8	299	21 513	23 858	27 914	31 010	11 091	12 824
North Folk Village CDP	1 247	15.6	747	31 074	40 624	37 937	46 493	23 258	30 127
Springfield township	2 284	14.5	1 055	27 551	33 340	30 613	35 830	10 127	21 936
Twin township	2 755	15.0	736	24 256	33 927	25 698	34 866	13 261	24 783
Union township	8 160	14.5	418	27 193	32 592	30 422	36 201	10 977	23 039
Sandusky County	61 963	18.8	131	28 325	29 795	32 849	34 128	13 768	15 215
Ballville township	6 049	15.7	637	32 785	36 674	36 696	41 846	15 490	20 478
Ballville CDP	3 083	14.6	1 032	33 452	38 920	36 935	45 351	13 896	22 917
Bellevue city (pt.)	4 236	17.1	615	25 750	30 325	30 848	37 271	10 025	16 534
Fremont city	17 648	15.9	235	24 357	26 411	29 200	31 585	12 151	14 461
Green Creek township	9 792	13.6	345	26 683	29 775	29 925	34 290	13 640	18 511
Clyde city	5 776	12.1	435	25 648	29 331	27 622	33 569	11 818	18 713
Green Springs village (pt.)	715	39.3	462	23 458	30 242	28 257	32 454	13 864	17 071
Jackson township	1 614	26.4	676	28 751	34 582	30 095	38 555	8 459	17 068
Burgoon village	224	54.5	749	27 597	40 960	28 453	44 642	23 636	31 479
Helena village (pt.)	142	53.5	824	23 672	31 547	22 868	31 932	12 064	23 968
Madison township	3 687	39.5	261	27 394	30 523	31 688	34 355	11 440	13 920
Gibsonburg village	2 579	47.4	258	25 717	28 026	29 697	32 646	11 365	13 817
Rice township	1 467	14.2	1 044	22 143	34 765	25 404	41 040	11 297	31 294
Riley township	1 449	16.1	913	26 252	31 802	27 544	37 377	11 023	24 943
Sandusky township	4 441	15.2	632	31 764	36 290	35 158	41 099	13 940	19 779
Stony Prairie CDP	1 536	16.5	730	22 491	32 996	27 353	35 911	6 914	12 819
Scott township	1 540	14.2	1 051	26 910	37 545	29 955	38 565	10 681	17 392
Townsend township	1 528	15.6	746	23 694	32 128	28 547	36 963	5 603	15 559
Washington township	2 308	22.1	502	28 025	33 828	31 275	36 079	9 551	19 530
Helena village (pt.)	125	47.2	1 077	29 446	44 351	38 431	51 183	18 032	42 686
Lindsey village	529	33.5	724	30 509	37 134	32 020	45 074	8 160	25 042
Woodville township	3 088	38.2	320	30 659	35 301	36 208	39 815	12 027	14 851
Woodville village	1 953	48.1	335	34 536	37 848	39 068	43 210	13 532	16 391
York township	2 401	17.7	822	30 835	36 348	32 117	38 320	9 030	21 885
Scioto County	80 327	15.6	124	17 135	18 186	21 267	22 428	8 674	9 716
Bloom township	3 216	25.2	354	15 115	19 118	18 066	24 416	6 265	9 508
South Webster village	806	48.3	467	18 492	25 429	25 203	30 178	6 993	10 613
Brush Creek township	1 123	23.2	603	16 836	20 774	18 035	22 150	6 978	17 316
Otway village	105	47.6	782	15 016	20 478	16 385	27 786	5 408	17 651
Clay township	4 000	13.7	648	22 434	27 861	24 929	31 056	12 372	21 269
Rosemount CDP	1 926	11.7	1 253	26 103	34 104	27 678	37 365	12 890	30 365
Green township	3 758	15.5	481	18 424	23 857	21 328	25 842	7 295	12 229
Franklin Furnace CDP	1 212	15.8	781	13 931	23 454	15 369	25 688	6 665	15 726
Harrison township	4 316	15.8	387	17 431	22 243	20 727	26 623	8 052	12 016
Jefferson township	2 536	16.2	593	17 749	23 002	19 127	26 306	6 219	11 661
Madison township	3 351	15.2	517	19 231	25 333	21 702	27 851	6 136	11 551
Morgan township	2 030	17.4	466	15 164	19 190	15 848	20 327	3 755	9 550
New Boston village	2 717	16.4	489	8 492	11 274	11 641	15 709	6 066	7 741
Nile township	2 302	15.1	912	16 157	25 405	19 223	29 240	5 771	10 146
Porter township	9 687	13.2	376	19 910	23 129	22 671	28 002	10 111	14 725
Sciotodale CDP	1 128	14.5	750	16 473	25 691	21 061	28 897	7 026	15 560
Wheelersburg CDP	5 113	12.0	600	20 708	25 723	24 168	31 329	12 391	17 088
Portsmouth city	22 676	15.7	288	14 991	16 471	19 959	22 074	8 604	10 141
Rarden township	948	24.7	438	9 124	13 197	11 216	18 168	4 413	9 610
Rarden village	184	47.8	520	11 895	17 650	15 645	21 493	4 229	10 771
Rush township	2 887	15.8	627	16 760	25 313	23 212	27 546	6 134	12 284

TIPSII [UPF] GPH539 CENSUS90 72583600 05/13/92 1:03 PM MACHINE: C DATA:CENSUS90S*PH5TIPSDA39. 04/29/92 09:58:32 TAPE: NONE FRAME: 405
TSF:CENSUS90*92. 04/29/92 14:11:16 UTF:CENSUS90*93. 04/29/92 14:11:16 META:CENSUS90S*PH5TABLES39. 04/29/92 14:40:02

Table 19. **Percent in Sample, Standard Error, and Confidence Bounds for Population Characteristics: 1990**—Con.

[For definitions of terms and meanings of symbols, see text]

State County County Subdivision Place	Persons: 100-percent count	Persons: Percent in sample	Per capita income in 1989 (dollars) —Standard error	Median income in 1989 (dollars): Household, 90-percent confidence bounds: Lower	Household: Upper	Family, 90-percent confidence bounds: Lower	Family: Upper	Nonfamily household, 90-percent confidence bounds: Lower	Nonfamily household: Upper
Scioto County—Con.									
Union township	1 960	16.9	448	12 542	20 096	15 486	22 225	5 074	7 731
Valley township	4 785	9.9	485	18 364	27 250	22 043	31 669	5 762	12 260
Lucasville CDP	1 575	14.9	791	16 282	20 989	18 391	25 528	5 774	15 601
Vernon township	1 864	15.8	894	15 146	21 027	16 973	24 080	4 394	13 938
Washington township	6 171	15.6	392	12 983	16 405	15 606	19 607	6 235	8 803
West Portsmouth CDP	3 551	15.7	437	13 970	19 058	16 206	21 528	6 085	11 139
Seneca County	59 733	17.9	129	26 378	27 615	30 993	32 152	12 821	14 255
Adams township	1 285	17.0	680	26 680	33 599	28 122	38 442	12 565	29 918
Big Spring township	1 746	22.9	585	26 789	31 494	30 147	33 913	8 086	17 882
New Riegel village	298	44.0	861	18 624	28 564	28 760	33 980	8 916	17 575
Bloom township	1 799	35.4	381	25 442	28 426	29 200	34 020	10 610	13 499
Bloomville village	949	47.9	379	21 073	25 404	26 733	29 957	9 526	12 517
Clinton township	4 055	15.9	700	30 583	35 733	32 145	38 392	14 223	25 040
Eden township	1 996	15.6	1 107	32 405	41 400	35 505	41 823	15 452	47 702
Fostoria city (pt.)	10 848	15.4	269	20 892	23 371	24 353	28 040	12 066	14 545
Green Springs village (pt.)	731	46.5	456	26 442	29 664	28 449	32 240	10 232	17 190
Hopewell township	2 976	15.3	762	26 327	34 653	32 331	38 692	6 125	10 891
Jackson township	1 747	15.6	692	27 330	40 161	30 724	41 742	8 873	25 601
Liberty township	2 358	28.5	421	25 783	30 398	28 976	35 622	10 012	14 036
Bettsville village	752	49.5	518	23 154	26 118	25 768	29 661	11 130	16 326
Loudon township	2 475	16.0	510	27 433	33 782	29 258	35 205	7 719	25 665
Pleasant township	1 594	14.6	1 006	26 997	35 421	29 499	39 439	12 005	28 304
Reed township	966	15.0	765	28 366	34 830	28 980	35 938	10 561	30 204
Scipio township	1 735	28.6	408	26 019	31 307	29 277	33 935	10 420	18 632
Republic village	611	46.6	364	21 615	26 116	25 904	29 333	10 533	14 350
Seneca township	1 515	14.5	1 062	24 573	32 449	28 093	38 223	6 165	18 112
Thompson township	1 477	14.4	733	29 267	36 643	31 228	39 558	7 973	29 961
Tiffin city	18 604	15.0	261	22 830	25 583	29 249	31 851	12 112	14 395
Venice township	1 826	32.9	420	25 918	30 263	30 493	35 756	10 893	19 345
Attica village	944	47.9	438	25 495	28 507	30 749	37 358	11 477	16 932
Shelby County	44 915	20.6	162	30 254	31 605	34 878	36 306	15 656	17 529
Clinton township	19 755	15.9	279	25 745	28 098	30 675	33 475	14 263	17 049
Sidney city (pt.)	18 260	16.1	294	25 367	27 809	30 399	33 058	13 871	16 819
Cynthian township	1 762	16.6	650	35 594	43 674	36 729	45 439	6 450	29 052
Dinsmore township	3 313	36.4	341	32 922	35 944	36 170	40 368	10 755	18 060
Anna village (pt.)	841	45.1	598	32 015	37 437	36 516	41 299	9 132	19 066
Botkins village	1 340	46.0	397	30 171	33 577	33 565	37 897	8 353	15 049
Franklin township	2 375	20.1	932	37 629	42 149	40 788	45 663	16 866	27 296
Anna village (pt.)	323	42.4	725	24 818	31 885	27 361	37 153	9 708	17 123
Sidney city (pt.)	450	17.8	1 510	36 127	50 571	38 242	52 956	14 124	40 673
Green township	973	15.4	755	23 211	32 749	27 876	35 441	5 847	16 893
Jackson township	2 393	34.1	524	28 094	31 256	30 716	34 511	16 816	21 683
Jackson Center village	1 398	45.0	314	24 621	28 443	28 589	31 857	13 029	19 047
Loramie township	2 190	23.3	672	31 523	41 204	37 880	45 197	11 948	25 032
Russia village	442	49.3	1 118	37 033	43 819	38 872	45 503	10 589	22 646
McLean township	2 692	30.8	535	30 731	34 461	36 024	41 465	12 249	19 561
Fort Loramie village	1 042	49.2	611	37 913	41 719	41 923	46 527	11 243	18 545
Orange township	1 183	17.1	1 213	32 977	42 231	36 148	46 496	22 633	29 429
Perry township	1 227	14.6	1 258	25 251	32 999	26 879	36 058	16 745	23 528
Sidney city (pt.)	–	–	–	–	–	–	–	–	–
Salem township	2 080	24.5	629	32 113	39 192	36 187	41 954	8 335	16 869
Port Jefferson village	381	41.2	543	27 391	33 674	30 358	35 778	8 561	21 456
Turtle Creek township	1 301	17.1	1 334	29 646	41 114	34 800	46 267	8 457	27 858
Sidney city (pt.)	–	–	–	–	–	–	–	–	–
Van Buren township	1 816	20.9	949	33 098	41 814	35 981	44 656	10 231	26 939
Kettlersville village	194	49.5	1 195	21 954	31 432	23 406	32 844	3 254	25 873
Washington township	1 855	19.9	544	26 722	33 761	30 471	37 855	11 638	23 050
Lockington village	214	50.5	690	21 770	32 022	26 953	33 793	11 539	21 827
Stark County	367 585	15.2	70	27 553	28 151	32 465	33 146	13 990	14 686
Alliance city (pt.)	23 304	14.3	236	20 181	21 898	24 981	27 499	10 267	12 104
Bethlehem township	5 803	24.7	426	25 597	28 565	29 914	33 076	12 883	15 683
Navarre village	1 635	44.8	479	22 398	25 648	28 061	31 663	9 135	13 033
Canton city	84 161	13.4	128	19 285	20 350	24 480	25 751	11 366	12 334
Canton township	14 050	13.5	291	27 416	30 097	30 799	32 742	12 015	16 443
Meyers Lake village (pt.)	378	47.9	1 992	30 596	38 438	33 331	41 669	11 906	31 040
Jackson township	32 071	13.0	355	36 690	39 218	43 749	46 208	19 595	22 098
Hills and Dales village	297	48.1	3 017	108 280	174 450	131 084	190 965	17 791	53 594
Lake township	22 343	16.6	251	38 586	40 668	41 406	43 452	17 885	22 308
Greentown CDP	1 856	10.8	1 247	27 886	40 230	29 530	42 855	6 915	30 372
Hartville village	2 031	46.2	387	26 133	28 858	28 961	31 383	14 192	17 674
Uniontown CDP	3 074	12.5	742	38 129	44 298	40 793	46 669	16 269	23 727
Lawrence township	12 047	12.4	370	32 776	36 742	36 416	39 806	15 204	18 818
Canal Fulton village	4 157	12.0	539	28 971	34 569	33 946	39 725	15 068	20 204
Lexington township	5 291	17.0	369	27 202	30 603	29 821	35 817	11 258	17 486
Limaville village	152	47.4	765	17 425	29 200	20 847	32 903	5 641	26 437
Louisville city	8 087	14.8	461	30 097	33 639	33 573	37 656	13 797	18 606
Marlboro township	3 687	17.2	397	30 320	36 204	33 046	39 342	12 393	22 214
Massillon city	31 007	15.1	200	23 037	24 601	27 379	29 311	11 138	12 828
Nimishillen township	9 492	15.9	333	29 849	33 331	33 015	36 224	11 427	16 654
Osnaburg township	5 781	29.4	222	26 545	28 849	29 219	31 324	14 135	17 234
East Canton village	1 742	47.7	285	25 040	27 307	27 977	31 339	13 918	17 201
Paris township	5 907	15.4	428	26 771	31 131	30 396	34 943	12 074	16 853
Minerva village (pt.)	2 226	16.1	837	24 522	30 105	28 715	33 658	10 384	16 606
Perry township	30 307	14.3	223	30 055	31 490	33 155	35 176	14 977	16 975
Perry Heights CDP	9 055	13.5	357	26 677	30 498	31 092	34 073	12 390	16 403
Pike township	3 931	25.1	353	27 122	31 286	30 954	35 373	11 901	18 805
East Sparta village	771	48.8	369	23 629	29 886	26 513	34 224	10 838	18 995
Plain township	49 181	13.0	276	32 609	34 657	39 091	41 081	17 326	19 961
Meyers Lake village (pt.)	115	47.0	4 110	38 546	57 087	42 846	79 064	30 120	48 952
North Canton city	14 748	13.8	503	31 323	34 021	39 084	42 412	17 440	20 630
Sandy township	3 630	33.2	358	22 669	25 971	27 293	29 471	8 643	11 133
Magnolia village (pt.)	591	48.4	652	25 378	30 271	29 042	36 968	8 818	13 848
Waynesburg village	1 068	49.5	333	19 353	23 404	23 736	26 793	10 513	12 300
Sugar Creek township	6 489	36.5	205	25 501	27 076	27 995	30 377	10 256	12 202
Beach City village	1 051	47.0	342	22 003	25 546	24 993	28 580	9 154	13 603
Brewster village	2 307	48.0	283	23 551	25 650	27 183	30 244	8 332	10 645
Wilmot village	261	47.5	726	23 555	27 028	25 779	29 261	6 293	17 490
Tuscarawas township	6 251	15.7	570	30 402	34 031	33 842	37 783	12 062	16 936
Washington township	4 765	15.0	652	29 152	33 779	32 819	37 028	11 220	16 702

TIPSII [UPF] GPH539 CENSUS90 72583600 05/13/92 1:03 PM MACHINE: C DATA:CENSUS90S*PH5TIPSDA39. 04/29/92 09:58:32 TAPE: NONE FRAME: 406
TSF:CENSUS90*92. 04/29/92 14:11:16 UTF:CENSUS90*93. 04/29/92 14:11:16 META:CENSUS90S*PH5TABLES39. 04/29/92 14:40:02

Table 19. **Percent in Sample, Standard Error, and Confidence Bounds for Population Characteristics: 1990**—Con.

[For definitions of terms and meanings of symbols, see text]

State County County Subdivision Place	Persons		Per capita income in 1989 (dollars) —Standard error	Median income in 1989 (dollars)					
				Household		Family		Nonfamily household	
				90-percent confidence bounds		90-percent confidence bounds		90-percent confidence bounds	
	100-percent count	Percent in sample		Lower	Upper	Lower	Upper	Lower	Upper
Summit County	514 990	13.8	72	28 695	29 296	34 721	35 380	15 567	16 192
Akron city	223 019	13.8	96	21 976	22 601	27 140	28 008	13 266	14 142
Barberton city	27 623	13.7	193	20 804	22 582	25 685	27 201	10 927	12 485
Bath township	9 015	12.4	1 039	64 508	73 292	69 287	78 660	22 736	36 930
Montrose-Ghent CDP	4 906	12.8	1 453	64 776	79 930	71 772	88 231	26 208	39 000
Boston township	1 879	28.9	890	29 595	38 190	36 971	42 847	18 423	22 676
Peninsula village	562	45.0	1 258	32 523	43 532	43 851	50 614	12 557	26 443
Boston Heights village	733	42.8	797	36 613	43 151	40 347	47 305	9 270	25 983
Clinton village	1 175	43.9	444	24 312	28 996	28 039	32 276	12 498	16 392
Copley township	11 130	13.7	530	40 289	44 497	45 396	50 663	18 170	25 435
Pigeon Creek CDP	1 008	16.8	1 557	51 481	69 538	52 722	72 799	27 923	44 577
Coventry township	11 295	13.8	432	28 360	31 096	31 692	34 911	15 944	22 641
Portage Lakes CDP (pt.)	6 981	13.0	600	28 218	32 006	31 633	36 552	16 037	25 019
Cuyahoga Falls city	48 950	12.5	203	30 138	31 651	35 813	37 713	17 113	19 149
Fairlawn city	5 779	11.9	1 029	36 982	45 565	47 172	56 418	20 965	28 961
Franklin township	14 910	13.3	367	35 173	37 997	38 343	41 313	17 176	21 169
Portage Lakes CDP (pt.)	3 790	10.7	995	30 037	36 970	35 315	43 135	16 319	23 455
Green township	19 179	11.9	403	33 635	36 767	38 225	42 718	17 158	22 503
Green village	3 553	11.7	846	32 411	42 125	37 014	47 869	15 440	24 387
Greensburg CDP	3 306	11.1	1 013	26 683	33 374	32 335	40 547	15 454	26 032
Portage Lakes CDP (pt.)	2 602	11.3	1 600	30 813	40 818	37 343	50 659	12 282	19 458
Hudson township	17 128	14.4	554	65 610	70 795	70 606	76 152	22 774	33 018
Hudson village	5 159	14.9	1 094	52 577	60 560	61 700	70 583	21 591	29 926
Lakemore village	2 684	10.8	557	23 328	29 531	25 784	31 459	11 918	20 892
Macedonia city	7 509	12.0	438	43 284	48 429	45 699	51 062	14 604	23 720
Mogadore village (pt.)	2 967	12.4	589	29 870	36 985	33 992	41 574	15 066	25 687
Munroe Falls village	5 359	16.1	667	41 994	48 197	46 869	52 575	13 527	24 408
Northfield village	3 624	15.7	684	29 825	34 777	32 841	41 463	14 614	22 997
Northfield Center township	3 982	16.7	656	39 171	46 159	43 772	50 821	16 523	27 780
Norton city (pt.)	11 475	13.4	364	32 172	35 963	35 843	40 056	13 605	18 844
Reminderville village	2 163	46.4	403	44 413	48 258	46 737	51 209	29 933	39 379
Richfield township	5 010	15.3	843	42 292	47 955	45 401	50 870	19 796	31 915
Richfield village	3 117	15.2	962	40 714	47 568	44 164	51 518	14 984	24 274
Sagamore Hills township	6 503	16.0	566	40 505	48 269	47 242	53 425	27 264	31 941
Silver Lake village	3 052	16.0	1 267	45 328	53 749	51 329	61 800	17 905	29 232
Springfield township	14 773	12.2	386	23 984	26 846	27 109	30 908	11 993	15 918
Stow city	27 702	12.3	302	38 301	40 947	42 892	45 698	21 263	24 743
Tallmadge city	14 870	14.3	389	35 587	38 544	39 863	42 811	16 641	22 196
Twinsburg city	9 606	12.4	394	36 609	40 180	40 659	44 704	19 230	22 780
Twinsburg township	1 896	12.8	669	19 368	29 581	21 268	30 903	7 562	30 209
Trumbull County	227 813	14.0	91	27 767	28 605	32 846	33 780	14 112	15 145
Bazetta township	5 414	16.3	644	33 317	38 497	38 027	41 451	21 113	28 383
Bloomfield township	1 117	13.5	751	25 143	29 535	26 718	31 306	4 293	18 822
Braceville township	2 972	16.3	534	30 956	36 828	34 102	39 405	12 225	19 637
Newton Falls city (pt.)	–	–	–	–	–	–	–	–	–
Turnpike Interchange CDP	1 188	13.5	905	26 679	37 294	32 065	39 857	15 267	26 805
Bristol township	3 026	16.4	636	30 731	36 288	32 839	38 929	15 153	27 850
Brookfield township	10 562	14.4	320	23 489	26 721	27 845	30 793	13 711	18 416
Brookfield Center CDP	1 396	15.8	863	30 018	39 041	33 465	42 038	16 344	28 654
West Hill CDP	2 954	11.6	480	16 934	21 262	18 883	24 353	7 640	16 979
Yankee Lake village	88	51.1	3 185	20 860	35 312	21 505	36 620	3 686	31 907
Champion township	9 189	15.1	343	35 307	38 719	38 600	41 994	15 051	22 630
Champion Heights CDP	4 665	15.2	458	32 440	37 207	36 489	41 307	13 105	21 529
Cortland city	5 666	12.2	827	34 162	40 451	42 161	50 245	11 175	19 354
Farmington township	1 897	27.1	486	26 445	30 300	27 493	31 466	9 635	24 976
West Farmington village	542	45.4	466	25 474	30 412	29 122	34 739	8 931	17 140
Fowler township	2 868	15.8	646	31 336	38 564	33 325	41 626	17 716	31 259
Greene township	940	14.8	985	25 000	36 293	25 027	40 139	9 098	27 145
Gustavus township	1 031	17.4	1 304	27 534	36 765	29 087	38 631	5 054	22 458
Hartford township	2 157	19.2	687	31 094	36 391	32 492	37 575	17 075	29 400
Howland township	20 096	13.0	411	34 618	37 468	40 443	43 856	16 341	20 666
Bolindale CDP	2 827	12.5	717	22 425	28 991	24 810	35 407	8 811	21 620
Howland Center CDP	6 732	12.3	719	40 609	45 181	44 107	49 685	17 838	26 610
Niles city (pt.)	2 091	12.2	912	22 754	31 381	33 969	45 198	9 790	21 363
Hubbard township	14 863	14.0	281	26 099	28 776	30 087	32 630	11 805	15 613
Hubbard city	8 248	12.1	418	26 225	30 242	30 997	34 730	10 698	15 526
Johnston township	1 931	14.9	768	28 846	39 079	31 753	41 707	9 178	22 399
Kinsman township	2 099	16.7	674	25 532	31 450	29 528	36 759	9 881	22 319
Liberty township	24 453	12.6	405	25 727	28 533	31 702	35 206	13 816	16 276
Churchill CDP	2 691	11.7	963	28 760	37 702	34 542	41 508	12 561	21 891
Girard city (pt.)	11 264	13.5	332	22 551	25 322	27 141	31 251	12 037	15 039
Lordstown village	3 404	15.9	602	33 572	40 236	36 719	42 336	9 311	20 384
McDonald village	3 526	15.0	513	30 454	37 411	35 290	40 834	7 672	18 253
Mecca township	2 602	15.1	667	33 490	40 258	34 264	41 812	12 696	23 333
Mesopotamia township	2 533	16.1	460	20 476	27 791	22 383	29 289	4 065	17 295
Newton township	9 541	13.6	390	25 610	29 701	32 572	37 083	10 708	13 253
Newton Falls city (pt.)	4 866	11.4	667	19 928	25 689	27 113	35 055	8 511	12 266
South Canal CDP	1 319	15.5	782	30 386	42 524	37 937	46 914	12 636	14 928
Orangeville village	253	49.8	826	26 275	34 605	27 105	36 448	10 984	30 266
Southington township	3 610	15.8	533	30 638	34 071	31 993	36 318	9 298	20 543
Vernon township	1 690	17.0	606	21 380	28 730	22 496	30 485	6 071	14 287
Vienna township	4 180	16.0	694	29 430	35 212	35 405	41 534	15 163	22 039
Vienna Center CDP	1 067	16.6	911	28 964	41 534	33 472	44 623	3 965	23 139
Warren city	50 793	13.4	184	21 908	23 603	26 779	28 684	12 040	14 022
Warren township	6 867	13.6	386	21 222	25 960	24 672	29 668	10 365	18 414
Weathersfield township	28 507	12.5	224	24 886	27 358	30 246	33 163	12 326	14 354
Girard city (pt.)	40	20.0	1 833	22 796	49 873	–	50 000	–	25 000
Mineral Ridge CDP (pt.)	2 862	12.6	617	24 305	31 879	27 257	37 566	12 390	26 284
Niles city (pt.)	19 037	12.8	270	23 968	26 759	29 387	32 431	12 510	14 488
Youngstown city (pt.)	26	11.5	3 187	–	22 500	–	22 500	–	10 000
Tuscarawas County	84 090	18.6	111	24 307	25 223	28 794	29 812	11 373	12 272
Auburn township	820	20.0	1 119	26 522	36 019	30 596	40 148	2 642	17 414
Bucks township	1 298	34.0	461	25 508	30 429	28 613	33 370	9 149	17 889
Baltic village (pt.)	561	48.8	402	22 491	28 653	27 631	32 114	9 984	15 647
Clay township	1 929	36.9	444	25 230	29 270	29 528	35 140	8 083	11 906
Gnadenhutten village (pt.)	1 226	48.8	394	23 919	27 695	28 761	32 662	8 449	11 718
Dover city	11 329	13.6	438	26 255	28 866	30 989	34 195	12 165	15 298
Dover township	4 506	16.1	613	27 478	32 625	30 705	34 689	12 102	18 333
Parral village	255	43.9	875	22 394	32 930	27 197	36 121	8 139	21 518
Fairfield township	1 238	9.3	1 968	22 700	37 584	28 224	44 486	7 892	20 346

TIPSII [UPF] GPH539 CENSUS90 72583600 05/13/92 1:03 PM MACHINE: C DATA:CENSUS90S*PH5TIPSDA39. 04/29/92 09:58:32 TAPE: NONE FRAME: 407
TSF:CENSUS90*92. 04/29/92 14:11:16 UTF:CENSUS90*93. 04/29/92 14:11:16 META:CENSUS90S*PH5TABLES39. 04/29/92 14:40:02

Table 19. **Percent in Sample, Standard Error, and Confidence Bounds for Population Characteristics: 1990**—Con.

[For definitions of terms and meanings of symbols, see text]

State County County Subdivision Place	Persons: 100-percent count	Persons: Percent in sample	Per capita income in 1989 (dollars) —Standard error	Median income in 1989 (dollars): Household, 90-percent confidence bounds: Lower	Household: Upper	Family, 90-percent confidence bounds: Lower	Family: Upper	Nonfamily household, 90-percent confidence bounds: Lower	Nonfamily household: Upper
Tuscarawas County—Con.									
Franklin township	3 532	35.3	372	24 716	28 009	31 019	33 672	10 605	13 385
Strasburg village	1 995	45.5	331	23 484	26 460	30 277	32 831	9 920	13 168
Goshen township	5 718	20.8	348	25 227	29 119	28 901	31 837	10 433	14 347
Barnhill village	313	46.0	536	20 086	24 799	21 261	30 525	5 397	16 132
Midvale village (pt.)	567	45.9	558	17 120	21 450	18 735	22 438	7 614	14 391
Roswell village (pt.)	161	32.9	653	10 017	18 656	10 959	23 275	6 091	11 195
Jefferson township	868	27.1	760	26 058	31 824	31 361	39 260	8 176	19 396
Stone Creek village	181	45.3	867	18 315	25 027	21 931	30 458	5 858	10 250
Lawrence township	4 296	26.4	379	29 830	34 549	33 356	36 071	17 331	23 495
Bolivar village	914	42.6	418	26 776	30 780	30 245	35 098	10 981	15 805
Zoar village	177	40.7	2 082	32 877	38 675	36 032	39 718	11 762	23 825
Mill township	10 315	13.1	269	17 991	20 331	22 377	25 234	8 498	11 029
Dennison village (pt.)	3 113	16.8	348	17 688	21 339	21 303	24 358	8 886	11 923
Midvale village (pt.)	6	50.0	–	–	10 000	–	10 000	–	–
Uhrichsville city	5 604	10.9	419	15 724	19 468	20 935	25 835	7 453	10 783
New Philadelphia city	15 698	14.0	348	21 199	23 505	26 852	30 204	10 436	13 109
Oxford township	5 149	11.4	632	17 125	19 816	19 768	25 334	7 612	12 245
Newcomerstown village (pt.)	4 012	11.1	690	16 202	19 097	18 835	25 544	7 379	12 001
Perry township	382	12.8	1 396	20 369	36 601	21 221	37 247	2 328	52 931
Rush township	855	14.2	670	17 904	28 991	21 272	32 203	5 578	19 048
Salem township	1 510	25.5	410	20 512	24 590	22 728	27 680	9 536	14 763
Newcomerstown village (pt.)	–	–	–	–	–	–	–	–	–
Port Washington village	513	45.2	445	20 726	26 683	24 404	28 554	9 147	16 396
Sandy township	3 162	20.2	442	24 773	28 681	27 172	31 540	8 085	15 664
Mineral City village	725	27.6	511	20 803	26 853	26 396	30 689	6 424	12 426
Sugar Creek township	3 666	35.5	292	25 281	27 716	29 182	32 040	10 963	14 826
Sugarcreek village	2 062	46.9	302	24 413	26 777	29 727	32 049	10 562	12 057
Union township	1 207	16.8	683	20 826	31 407	20 445	32 681	5 501	24 456
Dennison village (pt.)	169	14.8	1 591	3 380	11 891	3 380	11 891	–	–
Roswell village (pt.)	96	41.7	1 070	6 916	17 200	10 452	31 365	2 508	10 828
Warren township	1 034	12.9	758	25 566	34 907	25 467	35 090	10 342	42 201
Warwick township	2 532	27.4	307	22 510	26 367	26 650	30 299	8 232	12 615
Gnadenhutten village (pt.)	–	–	–	–	–	–	–	–	–
Midvale village (pt.)	2	50.0	–	–	10 000	–	–	–	10 000
Tuscarawas village	826	47.2	425	21 878	26 394	26 606	32 693	7 164	11 043
Washington township	612	14.2	858	18 268	27 377	19 420	30 870	10 161	24 623
Wayne township	1 255	15.1	676	25 613	34 373	25 898	35 270	5 498	34 696
York township	1 179	13.1	1 031	23 827	33 517	26 700	35 585	11 049	14 865
Union County	31 969	20.3	189	32 315	34 247	36 780	38 545	14 477	16 935
Allen township	901	14.9	1 511	33 404	48 375	34 579	48 809	10 817	55 915
Claibourne township	3 299	39.0	324	24 799	28 176	29 649	33 027	10 585	12 647
Richwood village	2 186	47.1	322	19 521	23 795	27 603	30 293	8 853	11 031
Darby township	1 530	25.2	586	38 145	43 780	40 876	45 814	7 490	22 204
Unionville Center village	238	45.0	849	19 145	28 366	26 061	32 210	3 394	14 879
Dover township	2 067	15.3	830	29 000	36 783	30 789	42 957	15 499	23 376
Jackson township	757	13.6	1 954	29 060	42 502	32 866	43 548	262	44 739
Jerome township	3 499	25.6	554	35 250	40 129	38 411	42 999	11 698	15 201
Dublin city (pt.)	4	50.0	–	–	37 500	–	37 500	–	–
Plain City village (pt.)	976	47.8	531	25 804	29 346	28 749	35 528	12 578	15 109
Leesburg township	1 373	21.8	1 067	27 428	32 703	31 251	39 714	7 496	21 768
Magnetic Springs village	373	30.0	1 590	19 501	30 750	22 871	32 592	5 862	9 853
Liberty township	1 221	12.6	995	27 420	36 835	28 101	40 416	2 718	35 245
Millcreek township	815	17.1	1 201	33 002	43 610	36 678	47 465	8 623	35 298
Paris township	12 024	15.6	368	31 149	34 070	36 220	39 539	14 365	18 985
Marysville city	9 656	15.3	339	28 980	32 373	34 699	38 919	13 751	17 354
Taylor township	1 266	15.7	1 158	31 713	46 391	34 212	48 896	11 175	30 296
Union township	1 658	31.6	524	35 214	39 464	37 080	40 971	16 173	28 904
Milford Center village	651	48.7	657	30 709	35 747	33 479	40 233	7 412	19 667
Washington township	634	13.6	1 437	17 728	45 984	26 345	48 174	4 968	14 729
York township	925	11.1	1 044	27 341	36 750	28 097	37 642	4 791	51 951
Van Wert County	30 464	21.2	158	27 854	29 431	31 987	33 444	14 358	16 072
Harrison township	1 019	15.3	890	26 667	40 297	30 913	43 924	6 716	28 345
Hoaglin township	624	17.3	913	26 114	34 097	27 237	35 346	6 010	19 675
Jackson township	505	17.0	1 501	25 504	38 610	27 153	41 151	6 483	36 619
Jennings township	739	20.4	848	27 275	38 250	31 239	40 115	6 186	26 395
Venedocia village (pt.)	67	53.7	1 298	20 905	47 776	20 648	44 954	–	55 000
Liberty township	2 051	31.4	330	24 580	28 362	28 478	31 957	7 077	11 592
Ohio City village	899	46.3	357	22 064	26 024	26 092	29 892	8 372	12 138
Pleasant township	11 237	16.4	289	24 683	27 198	29 830	32 211	13 685	16 057
Van Wert city (pt.)	9 125	16.6	311	22 425	25 600	27 929	30 948	13 140	15 675
Ridge township	2 964	17.7	701	31 306	37 378	35 116	40 892	16 884	23 493
Van Wert city (pt.)	1 766	17.7	765	28 195	37 958	34 371	43 404	16 018	25 174
Tully township	2 134	35.4	380	30 923	33 692	33 033	36 303	13 363	20 421
Convoy village	1 200	48.3	459	26 296	31 019	32 414	36 075	11 031	16 563
Union township	1 032	24.6	652	28 352	32 764	30 268	35 749	11 035	19 394
Scott village (pt.)	201	49.8	997	18 916	23 489	18 997	26 131	8 874	22 881
Washington township	5 392	20.5	463	27 528	30 695	31 354	35 342	13 846	18 887
Delphos city (pt.)	3 192	16.4	718	26 021	29 321	28 836	34 361	13 188	19 331
Middle Point village	639	49.8	361	23 696	30 434	30 253	33 298	10 349	16 657
Willshire township	1 807	34.0	356	26 244	31 057	30 870	35 429	14 464	17 545
Willshire village	541	49.9	403	22 882	27 530	26 881	32 959	12 834	18 833
Wren village	190	46.3	733	24 132	31 498	30 333	35 115	16 142	22 268
York township	960	22.0	690	27 288	30 778	28 775	36 646	6 146	14 578
Elgin village	71	50.7	743	24 690	37 748	24 690	37 748	–	–
Venedocia village (pt.)	91	35.2	918	8 570	21 368	20 123	23 259	5 566	7 858
Vinton County	11 098	24.5	251	18 245	19 887	20 944	23 079	7 867	10 459
Brown township	248	18.1	841	13 760	24 091	17 478	28 421	2 856	23 334
Clinton township	1 761	32.6	574	18 959	22 835	20 632	24 292	7 803	12 565
Hamden village	877	48.0	509	17 517	20 126	19 872	23 186	5 068	8 058
Eagle township	521	14.0	3 216	9 681	30 436	8 572	31 195	3 448	31 788
Elk township	2 684	37.6	359	16 365	19 017	19 551	21 900	8 128	11 544
McArthur village	1 541	44.3	432	20 089	22 030	23 576	27 243	9 951	14 828
Harrison township	938	12.0	1 106	12 638	23 641	17 973	33 403	4 377	8 796
Jackson township	541	13.3	2 934	16 588	22 787	18 426	30 679	4 526	17 737
Knox township	443	11.1	995	17 865	30 740	18 102	30 596	–	60 000
Madison township	612	33.2	633	12 631	21 095	19 344	27 310	7 301	11 826
Zaleski village	294	44.9	879	16 129	28 191	28 682	34 591	6 914	15 524
Richland township	1 241	13.5	791	14 848	26 234	20 406	27 185	3 717	11 551
Swan township	696	15.1	689	13 991	23 904	14 122	24 584	5 939	26 810

TIPSII [UPF] GPH539 CENSUS90 72583600 05/13/92 1:03 PM MACHINE: C DATA:CENSUS90S*PH5TIPSDA39. 04/29/92 09:58:32 TAPE: NONE FRAME: 408
TSF:CENSUS90*92. 04/29/92 14:11:16 UTF:CENSUS90*93. 04/29/92 14:11:16 META:CENSUS90S*PH5TABLES39. 04/29/92 14:40:02

Table 19. **Percent in Sample, Standard Error, and Confidence Bounds for Population Characteristics: 1990**—Con.

[For definitions of terms and meanings of symbols, see text]

State County County Subdivision Place	Persons: 100-percent count	Persons: Percent in sample	Per capita income in 1989 (dollars) —Standard error	Median income in 1989 (dollars): Household, 90-percent confidence bounds: Lower	Household: Upper	Family, 90-percent confidence bounds: Lower	Family: Upper	Nonfamily household, 90-percent confidence bounds: Lower	Nonfamily household: Upper
Vinton County—Con.									
Vinton township	512	11.5	1 046	10 237	28 196	12 048	29 329	2 373	18 348
Wilkesville township	901	27.5	502	18 331	22 591	20 735	27 983	3 735	12 170
Wilkesville village	151	54.3	928	11 712	28 614	19 231	37 179	4 784	8 316
Warren County	113 909	16.4	126	36 154	37 301	39 942	41 127	18 503	20 297
Clear Creek township	13 347	13.6	545	46 510	50 780	49 440	52 933	19 183	31 145
Five Points CDP	1 554	13.8	2 278	65 548	82 761	66 306	83 520	5 114	123 973
Springboro city (pt.)	6 590	12.5	645	46 887	51 368	49 132	53 319	16 263	40 432
Deerfield township	26 359	14.7	295	43 530	45 792	47 614	50 501	25 124	30 896
Landen CDP	9 263	14.9	573	51 209	55 713	56 708	61 192	32 033	36 978
Loveland Park CDP (pt.)	1 130	18.1	799	24 823	39 006	30 919	40 735	7 390	18 231
Mason city (pt.)	11 320	14.1	406	38 242	41 018	41 687	44 843	20 132	26 816
Franklin township	27 476	15.1	215	30 262	31 955	33 294	35 688	13 497	17 362
Carlisle village (pt.)	4 610	15.1	398	30 919	36 049	33 604	38 218	10 636	19 810
Franklin city	11 026	13.9	292	23 874	27 018	27 501	31 526	11 703	16 728
Hamilton township	5 900	16.9	490	34 119	38 468	37 723	42 682	12 239	21 020
Maineville village	359	40.7	1 018	9 565	16 620	31 518	40 603	6 100	7 824
South Lebanon village (pt.)	111	7.2	3 408	1 944	40 557	–	42 500	670	8 513
Harlan township	3 268	23.7	471	30 281	37 751	34 251	40 703	10 864	16 106
Blanchester village (pt.)	–	–	–	–	–	–	–	–	–
Butlerville village	188	51.1	787	12 306	29 882	20 748	31 688	5 046	28 641
Pleasant Plain village	138	54.3	824	29 423	43 423	33 299	50 366	14 856	28 822
Lebanon city	10 453	16.6	354	25 927	28 504	29 658	33 296	15 150	18 529
Loveland city (pt.)	32	12.5	5 387	–	75 000	–	32 500	–	75 000
Massie township	885	29.5	1 185	25 599	38 141	29 018	39 428	5 093	10 798
Harveysburg village	437	39.4	596	21 618	27 122	25 780	34 317	5 160	9 291
Middletown city (pt.)	31	16.1	1 839	–	25 000	–	25 000	–	–
Salem township	4 038	27.0	420	28 996	32 275	31 257	37 655	13 067	20 543
Morrow village	1 206	43.4	374	21 267	26 084	23 072	29 104	9 500	13 756
Turtle Creek township	10 391	13.9	364	34 868	39 657	40 096	43 563	17 183	23 404
Mason city (pt.)	20	25.0	2 860	–	100 000	–	100 000	–	–
Monroe village (pt.)	52	26.9	1 778	15 519	49 629	15 519	49 629	–	–
Union township	4 631	16.1	494	26 795	31 668	28 845	34 135	10 537	14 225
Mason city (pt.)	112	14.3	2 828	48 413	85 781	48 413	85 781	–	–
South Lebanon village (pt.)	2 585	15.9	466	20 449	26 123	21 969	28 010	10 482	14 546
Washington township	1 354	15.5	1 127	25 863	36 446	29 125	41 250	17 938	25 264
Wayne township	5 744	27.4	437	33 620	36 389	36 405	39 294	12 882	16 473
Corwin village	225	42.7	423	20 464	27 719	21 760	28 808	6 665	21 316
Waynesville village	1 949	43.4	358	31 583	34 593	34 932	40 941	15 335	18 349
Washington County	62 254	16.0	144	23 775	25 131	29 003	30 566	11 375	12 686
Adams township	1 741	25.5	421	21 212	25 723	23 753	30 202	11 181	20 636
Lowell village	617	44.9	551	20 718	24 957	24 219	31 214	8 578	11 963
Aurelius township	445	27.9	754	12 724	17 230	12 478	16 991	8 475	29 347
Macksburg village	218	37.6	519	10 873	15 814	10 004	16 040	8 327	27 915
Barlow township	1 982	14.8	660	20 120	26 426	22 994	31 448	4 944	11 531
Belpre city	6 796	15.1	463	20 998	25 191	28 309	32 731	10 783	13 616
Belpre township	4 208	12.1	671	28 044	33 588	31 216	39 603	8 154	16 761
Decatur township	1 114	16.2	740	20 231	34 748	20 853	36 912	6 138	33 910
Dunham township	2 224	11.4	772	27 860	36 406	28 445	37 172	8 196	31 134
Fairfield township	874	17.3	733	16 535	26 996	19 248	32 157	4 918	11 736
Fearing township	825	14.5	1 651	17 676	24 576	22 486	37 211	5 358	9 433
Devola CDP (pt.)	–	–	–	–	–	–	–	–	–
Grandview township	1 965	32.3	386	15 186	20 475	20 489	24 591	5 744	8 739
Matamoras village	1 002	48.5	383	12 627	17 227	16 124	20 757	5 628	8 298
Independence township	358	12.6	1 420	6 419	22 686	7 677	26 684	1 758	12 499
Lawrence township	885	11.2	667	16 713	26 691	19 520	30 723	5 370	20 582
Liberty township	575	10.6	838	9 904	21 255	13 240	22 779	3 929	35 536
Ludlow township	350	7.4	1 260	15 008	28 838	15 008	28 838	–	–
Marietta city	15 026	14.2	364	19 690	22 116	25 813	29 046	10 821	13 012
Marietta township	4 453	15.2	568	24 300	29 759	29 723	35 534	12 390	18 400
Muskingum township	4 764	15.2	676	30 804	36 968	36 963	41 467	9 641	17 018
Devola CDP (pt.)	2 736	15.2	1 000	35 601	41 735	38 632	45 277	15 143	25 003
Newport township	2 077	10.1	749	21 309	30 106	25 379	34 465	6 137	16 374
Palmer township	597	14.9	1 157	23 811	39 940	22 750	39 580	–	100 000
Salem township	1 124	16.7	529	19 187	25 505	20 933	27 018	5 039	23 459
Lower Salem village	103	45.6	639	11 982	26 014	14 514	28 611	6 275	12 469
Warren township	3 872	15.6	527	27 904	32 708	29 801	34 850	18 157	22 452
Waterford township	3 701	27.0	397	21 933	25 614	26 126	30 651	10 301	15 214
Beverly village	1 444	44.8	430	20 180	24 605	26 015	30 575	10 709	14 523
Watertown township	1 498	16.0	692	26 371	32 323	29 930	34 951	9 916	20 727
Wesley township	800	18.0	665	16 696	25 655	16 952	26 005	5 416	13 307
Wayne County	101 461	19.4	107	28 734	29 647	32 370	33 398	15 501	16 671
Baughman township	4 408	19.8	539	26 973	31 230	31 324	36 106	10 021	14 052
Marshallville village (pt.)	620	46.0	432	26 971	32 010	30 713	35 480	6 851	15 767
Orrville city (pt.)	1 312	13.1	1 329	16 842	27 434	25 039	41 390	7 294	13 045
Canaan township	3 996	34.1	312	26 331	28 926	29 764	33 904	10 635	13 213
Burbank village (pt.)	185	44.9	1 075	24 180	34 714	27 172	38 197	8 352	16 700
Creston village	1 848	47.1	382	24 498	28 080	29 897	34 510	8 173	10 955
Chester township	2 581	15.9	823	31 303	36 308	32 923	40 420	14 433	31 969
Chippewa township	9 329	13.8	401	31 146	34 986	34 424	38 021	11 894	20 287
Doylestown village	2 668	12.6	720	27 554	33 579	32 540	37 305	11 518	26 211
Marshallville village (pt.)	138	42.8	740	17 167	26 666	16 936	28 360	8 874	35 375
Rittman city (pt.)	19	15.8	–	–	12 500	–	12 500	–	–
Clinton township	3 028	35.8	264	26 572	29 264	29 746	32 394	11 391	18 564
Shreve village	1 584	48.7	277	23 208	25 720	26 797	30 622	10 515	12 758
Congress township	4 159	33.4	317	25 876	28 621	27 771	31 598	13 596	16 194
Burbank village (pt.)	104	42.3	823	26 520	40 653	27 189	42 811	12 975	34 525
Congress village	162	43.8	935	16 752	27 030	25 039	34 846	5 560	21 035
West Salem village	1 534	50.4	328	23 613	26 123	25 429	28 142	12 825	15 999
East Union township	5 833	20.9	362	28 426	31 356	30 354	33 801	15 306	22 053
Apple Creek village	860	46.0	486	27 258	33 113	31 602	36 899	12 899	20 105
Franklin township	2 747	15.1	730	27 957	34 547	29 462	38 259	12 322	24 950
Green township	11 356	20.7	267	28 259	30 523	31 418	33 876	16 926	20 125
Orrville city (pt.)	6 400	16.4	436	27 767	30 771	30 865	34 423	16 000	20 109
Smithville village	1 354	47.2	417	27 667	31 036	31 373	35 105	13 627	19 020
Milton township	9 023	16.1	387	28 232	31 333	31 989	35 698	8 731	13 801
Rittman city (pt.)	6 018	16.1	439	25 521	30 280	30 374	33 769	7 897	13 724
Norton city (pt.)	2	50.0	–	–	10 000	–	–	–	10 000
Paint township	2 506	27.5	425	19 793	25 309	21 543	27 661	5 756	8 790
Mount Eaton village	236	48.7	597	23 952	28 485	24 734	29 409	14 041	27 979

TIPSII [UPF] GPH539 CENSUS90 72583600 05/13/92 1:03 PM MACHINE: C DATA:CENSUS90S*PH5TIPSDA39. 04/29/92 09:58:32 TAPE: NONE FRAME: 409
TSF:CENSUS90*92. 04/29/92 14:11:16 UTF:CENSUS90*93. 04/29/92 14:11:16 META:CENSUS90S*PH5TABLES39. 04/29/92 14:40:02

Table 19. **Percent in Sample, Standard Error, and Confidence Bounds for Population Characteristics: 1990**—Con.

[For definitions of terms and meanings of symbols, see text]

State County County Subdivision Place	Persons		Per capita income in 1989 (dollars) —Standard error	Median income in 1989 (dollars)					
				Household		Family		Nonfamily household	
				90-percent confidence bounds		90-percent confidence bounds		90-percent confidence bounds	
	100-percent count	Percent in sample		Lower	Upper	Lower	Upper	Lower	Upper
Wayne County—Con.									
Plain township	2 499	16.0	738	28 251	34 942	31 515	37 685	11 438	26 081
Salt Creek township	3 137	21.7	422	20 924	25 381	21 809	26 550	7 966	14 918
Fredericksburg village	502	41.6	549	21 177	28 113	23 688	35 549	10 639	18 510
Sugar Creek township	5 790	25.3	341	28 853	31 616	31 239	34 391	15 052	18 719
Dalton village	1 377	46.4	394	26 841	31 296	31 628	36 806	13 502	17 546
Wayne township	3 958	15.6	552	30 636	36 489	33 866	39 823	14 665	24 476
Wooster city	22 191	15.0	343	25 931	28 254	31 436	34 001	15 660	17 776
Wooster township	4 918	12.6	514	26 974	31 279	31 130	38 084	12 361	20 178
Williams County	36 956	22.5	158	27 666	29 236	32 672	33 970	14 102	15 945
Brady township	2 582	36.7	350	27 235	30 184	31 284	33 991	10 664	13 818
West Unity village	1 677	45.7	320	23 709	27 347	28 818	31 377	10 144	12 753
Bridgewater township	1 103	17.3	820	27 170	35 928	30 472	37 477	6 471	22 910
Bryan city	8 348	14.2	514	24 267	26 907	29 495	33 639	14 265	17 625
Center township	3 055	16.3	732	35 455	41 586	38 260	43 069	10 872	21 039
Florence township	1 956	33.5	430	27 629	31 546	30 997	34 399	12 078	20 984
Blakeslee village	128	50.0	802	26 112	42 013	35 051	43 099	11 119	26 941
Edon village	880	45.6	610	26 162	29 569	29 874	34 790	10 395	16 644
Jefferson township	1 795	17.9	1 025	29 484	37 432	29 963	38 765	9 898	36 331
Montpelier village (pt.)	8	–	–	–	–	–	–	–	–
Madison township	2 350	34.6	352	26 095	30 435	30 843	33 591	14 624	18 558
Pioneer village	1 287	48.8	386	25 507	29 203	30 508	33 206	13 537	17 392
Mill Creek township	954	24.9	749	22 317	29 499	24 733	33 190	13 331	20 668
Alvordton village	298	37.9	571	20 734	25 382	22 734	26 990	6 940	19 203
Northwest township	1 198	15.9	669	20 643	30 355	21 837	31 713	6 842	23 870
Pulaski township	2 647	14.7	879	28 592	35 871	34 433	41 010	15 490	21 094
St. Joseph township	2 790	38.4	350	26 591	29 525	30 857	34 145	10 958	14 514
Edgerton village	1 896	44.4	287	25 139	29 224	31 142	34 242	9 694	12 516
Springfield township	2 607	34.6	277	28 272	30 694	31 488	35 749	10 491	15 730
Stryker village	1 468	46.5	265	27 442	30 641	32 095	35 345	12 040	17 717
Superior township	5 571	16.1	500	25 269	28 290	30 208	35 207	10 480	15 445
Montpelier village (pt.)	4 291	16.5	606	23 086	26 483	27 166	33 743	9 394	14 513
Wood County	113 269	17.6	130	30 723	31 672	37 499	38 876	15 329	16 411
Bloom township	2 402	35.4	330	26 722	30 195	31 385	35 246	10 712	14 857
Bairdstown village	130	42.3	907	12 892	21 581	18 949	35 568	4 359	13 867
Bloomdale village	632	42.1	709	27 641	31 794	29 771	36 573	6 483	12 371
Cygnet village	560	49.3	533	24 397	30 688	28 258	36 208	10 592	16 601
Jerry City village (pt.)	266	42.1	538	27 456	35 298	28 722	35 426	3 663	39 753
Bowling Green city	28 176	13.0	275	20 365	23 334	35 232	38 591	12 621	14 345
Center township	1 158	12.1	1 738	30 060	42 703	32 312	45 126	13 817	37 309
Fostoria city (pt.)	1 044	16.1	925	19 797	26 515	23 488	31 886	13 576	22 360
Freedom township	2 520	30.4	445	30 247	35 259	34 463	41 204	11 208	18 921
Pemberville village	1 279	42.1	421	28 263	32 997	33 952	39 342	11 841	16 945
Grand Rapids township	1 539	37.4	456	30 099	35 041	34 320	37 105	10 485	20 913
Grand Rapids village	955	47.3	529	30 711	35 103	34 975	40 026	11 057	20 652
Henry township	3 820	16.0	623	20 972	25 929	25 333	30 243	8 211	13 344
North Baltimore village	3 139	16.3	658	20 420	25 536	24 956	29 625	7 428	12 188
Jackson township	765	28.5	704	26 464	38 507	26 817	39 718	6 404	31 664
Hoytville village	301	45.8	652	21 978	27 093	21 821	30 655	5 844	23 192
Lake township	10 449	17.2	337	30 098	33 750	36 128	40 347	15 153	18 166
Millbury village	1 081	47.1	389	36 412	40 969	38 327	42 982	13 387	31 169
Walbridge village	2 736	14.5	677	25 898	36 048	35 541	44 229	10 959	18 700
Liberty township	1 875	18.9	686	25 367	29 627	25 600	30 077	16 029	24 175
Portage village (pt.)	138	48.6	2 355	22 408	48 935	21 904	48 692	2 979	102 663
Middleton township	2 460	22.6	807	31 740	40 037	37 353	42 979	15 391	22 442
Haskins village	549	44.1	592	28 459	34 163	33 156	38 800	15 788	20 560
Milton township	1 297	33.5	684	29 141	35 348	29 811	36 196	17 104	29 739
Custar village	209	49.8	860	23 473	36 871	27 784	39 716	12 798	23 261
Milton Center village	200	50.0	715	24 723	31 388	24 994	31 253	767	39 617
Weston village (pt.)	122	45.1	986	33 053	41 117	33 460	47 540	26 438	41 062
Montgomery township	4 450	36.6	238	27 506	30 470	30 836	33 759	11 283	15 640
Bradner village	1 093	43.9	370	22 224	26 477	26 853	34 055	7 412	11 333
Risingsun village	659	48.4	576	24 134	28 212	27 651	33 303	8 840	14 191
Wayne village	803	47.7	412	26 586	30 918	30 051	32 363	11 477	16 848
Northwood city	5 506	11.7	461	29 054	34 412	32 258	38 348	11 280	22 917
Perry township	1 822	17.6	1 009	27 084	32 153	30 600	37 495	12 529	19 492
West Millgrove village	171	36.3	1 124	22 817	36 707	28 365	45 240	4 279	22 861
Perrysburg city	12 551	12.9	598	41 513	46 665	51 375	56 205	17 939	23 633
Perrysburg township	13 176	12.2	668	35 544	39 240	40 794	46 488	19 721	25 922
Plain township	2 021	12.9	847	30 898	38 316	33 181	43 198	13 278	32 528
Portage township	1 547	28.6	575	28 015	31 596	30 371	35 136	11 309	16 281
Jerry City village (pt.)	251	47.0	763	21 209	30 495	27 981	33 327	10 049	17 352
Portage village (pt.)	331	45.3	683	27 667	32 078	30 193	40 815	11 425	15 014
Rossford city	5 861	15.6	676	30 426	35 580	38 277	41 950	14 394	18 101
Troy township	3 848	22.5	413	29 196	32 472	32 164	36 039	11 847	17 202
Luckey village	848	49.4	443	28 664	33 448	34 246	38 268	12 620	18 002
Washington township	1 559	24.2	1 075	38 921	44 107	40 449	46 478	21 041	35 368
Tontogany village	364	48.1	465	21 508	28 224	25 523	31 846	9 546	20 118
Webster township	1 111	14.9	1 146	32 007	44 318	35 575	46 472	9 422	30 988
Weston township	2 312	39.1	300	24 716	28 670	28 907	31 473	13 886	19 497
Weston village (pt.)	1 594	47.7	303	24 886	27 955	28 228	30 541	12 649	16 823
Wyandot County	22 254	19.6	186	26 580	28 446	30 768	32 430	12 159	14 410
Antrim township	1 322	27.9	619	23 279	28 699	25 471	30 906	7 953	20 716
Nevada village (pt.)	547	40.8	551	24 468	28 857	25 463	29 736	11 806	28 541
Crane township	6 935	16.2	355	22 783	26 146	27 093	31 420	11 867	15 332
Upper Sandusky city	5 906	16.2	392	22 136	25 847	26 988	31 347	11 553	15 106
Crawford township	4 949	14.9	418	24 800	29 833	29 960	34 040	10 729	15 866
Carey village	3 684	15.1	374	23 377	28 471	28 454	32 038	10 390	16 720
Eden township	979	24.3	1 135	22 891	33 378	23 293	36 042	8 793	19 244
Nevada village (pt.)	302	37.7	955	16 366	26 929	20 608	29 856	6 849	11 591
Jackson township	586	18.1	918	20 921	39 907	34 016	45 781	5 957	20 982
Kirby village (pt.)	76	36.8	1 570	5 604	32 681	7 280	41 164	3 003	8 198
Marseilles township	520	25.2	684	26 364	33 431	27 342	35 315	1 823	18 629
Marseilles village	130	45.4	693	24 035	35 254	24 867	36 423	3 459	19 937
Mifflin township	833	14.4	836	19 785	31 552	25 580	33 922	9 411	21 064
Kirby village (pt.)	79	25.3	1 173	8 847	32 888	16 154	34 341	5 331	22 028
Pitt township	1 009	26.3	492	30 467	36 597	31 365	37 686	19 477	31 744
Harpster village	233	48.5	583	20 611	30 365	20 825	30 838	14 704	31 864
Richland township	934	31.0	640	27 727	33 636	30 552	36 694	13 752	28 749
Wharton village	378	48.1	541	23 800	30 738	28 554	33 625	10 249	18 128

TIPSII [UPF] GPH539 CENSUS90 72583600 05/13/92 1:03 PM MACHINE: C DATA:CENSUS90S*PH5TIPSDA39. 04/29/92 09:58:32 TAPE: NONE FRAME: 410
TSF:CENSUS90*92. 04/29/92 14:11:16 UTF:CENSUS90*93. 04/29/92 14:11:16 META:CENSUS90S*PH5TABLES39. 04/29/92 14:40:02

Table 19. **Percent in Sample, Standard Error, and Confidence Bounds for Population Characteristics: 1990**—Con.

[For definitions of terms and meanings of symbols, see text]

State County County Subdivision Place	Persons		Per capita income in 1989 (dollars) —Standard error	Median income in 1989 (dollars)					
				Household		Family		Nonfamily household	
				90-percent confidence bounds		90-percent confidence bounds		90-percent confidence bounds	
	100-percent count	Percent in sample		Lower	Upper	Lower	Upper	Lower	Upper
Wyandot County—Con.									
Ridge township	537	14.0	2 588	23 505	41 216	25 911	41 760	5 128	45 190
Salem township	963	17.5	797	26 630	40 476	28 661	41 364	7 450	29 812
Sycamore township	1 560	35.6	589	23 869	29 093	29 593	35 511	9 451	14 829
Sycamore village	919	44.9	653	22 059	25 904	28 188	33 034	8 162	12 547
Tymochtee township	1 127	15.2	934	30 166	35 114	31 984	38 260	8 097	27 546

TIPSII [UPF] GPH539 CENSUS90 72583600 05/13/92 1:03 PM MACHINE: C DATA:CENSUS90S*PH5TIPSDA39. 04/29/92 09:58:32 TAPE: NONE FRAME: 411
TSF:CENSUS90*92. 04/29/92 14:11:16 UTF:CENSUS90*93. 04/29/92 14:11:16 META:CENSUS90S*PH5TABLES39. 04/29/92 14:40:02

Table 20. **Percent in Sample, Standard Error, and Confidence Bounds for Population Characteristics: 1990**

[For definitions of terms and meanings of symbols, see text]

State County Place and [In Selected States] County Subdivision	Persons		Per capita income in 1989 (dollars) —Standard error	Median income in 1989 (dollars)					
				Household		Family		Nonfamily household	
				90-percent confidence bounds		90-percent confidence bounds		90-percent confidence bounds	
	100-percent count	Percent in sample		Lower	Upper	Lower	Upper	Lower	Upper
The State	**10 847 115**	**15.9**	**13**	**28 646**	**28 767**	**34 283**	**34 419**	**15 580**	**15 710**
COUNTY									
Adams County	25 371	25.3	149	15 613	17 022	20 416	22 036	6 836	7 963
Allen County	109 755	16.5	111	26 677	27 690	31 924	33 099	13 821	15 125
Ashland County	47 507	17.9	156	25 946	27 390	31 002	32 535	13 237	14 516
Ashtabula County	99 821	16.2	108	23 548	24 705	28 046	29 175	11 584	12 605
Athens County	59 549	18.6	129	18 608	19 731	24 913	26 491	9 502	10 601
Auglaize County	44 585	20.5	138	29 465	30 753	34 463	36 106	13 841	15 326
Belmont County	71 074	19.8	101	20 563	21 411	25 385	26 506	10 298	11 098
Brown County	34 966	23.0	138	24 483	25 975	28 242	29 439	11 029	12 669
Butler County	291 479	14.3	86	32 097	32 856	38 176	39 171	15 919	16 813
Carroll County	26 521	18.5	174	25 023	26 551	28 279	30 291	11 869	14 006
Champaign County	36 019	21.6	148	30 509	31 888	35 371	36 730	13 718	16 099
Clark County	147 548	16.3	98	27 276	28 246	32 150	33 079	13 678	14 764
Clermont County	150 187	15.5	102	32 041	32 990	36 005	37 018	16 733	18 068
Clinton County	35 415	18.2	181	26 391	27 948	31 020	32 885	11 641	13 328
Columbiana County	108 276	16.6	99	22 878	23 857	27 183	28 209	10 998	11 880
Coshocton County	35 427	19.5	160	22 700	24 534	27 878	29 333	10 691	11 937
Crawford County	47 870	16.8	148	24 320	25 581	28 894	30 365	11 848	13 423
Cuyahoga County	1 412 140	14.7	45	28 409	28 781	35 561	35 936	16 094	16 444
Darke County	53 619	24.6	114	27 130	28 211	31 275	32 185	13 304	14 454
Defiance County	39 350	17.1	165	30 746	32 264	35 041	36 702	15 030	17 071
Delaware County	66 929	18.0	210	37 146	38 754	42 268	43 941	17 811	19 580
Erie County	76 779	16.3	154	29 808	31 091	35 948	37 530	14 844	16 287
Fairfield County	103 461	17.4	127	30 800	31 767	35 547	36 930	13 525	15 406
Fayette County	27 466	19.3	171	21 957	23 574	25 635	27 408	11 391	13 268
Franklin County	961 437	14.3	52	30 202	30 549	36 986	37 442	19 368	19 823
Fulton County	38 498	17.6	167	31 301	32 479	35 129	36 678	15 674	18 364
Gallia County	30 954	16.0	191	20 065	21 880	24 075	26 364	7 952	9 829
Geauga County	81 129	15.9	205	40 294	41 932	44 220	46 027	20 000	23 318
Greene County	136 731	14.9	118	34 488	35 599	39 165	40 349	17 169	18 933
Guernsey County	39 024	19.2	144	20 547	21 739	24 524	25 920	9 457	10 956
Hamilton County	866 228	13.9	63	29 240	29 756	36 930	37 438	16 699	17 150
Hancock County	65 536	17.1	160	31 292	32 504	36 845	38 375	15 986	17 490
Hardin County	31 111	19.9	170	23 683	25 402	28 489	30 470	10 515	12 027
Harrison County	16 085	25.6	165	19 114	20 722	23 441	25 319	8 559	10 285
Henry County	29 108	22.3	147	30 429	31 636	35 162	36 521	13 473	15 608
Highland County	35 728	18.7	160	20 856	22 154	25 494	26 955	8 286	9 819
Hocking County	25 533	17.4	198	21 813	23 609	25 671	27 768	10 426	12 200
Holmes County	32 849	17.2	191	24 682	26 205	26 667	28 436	11 378	13 850
Huron County	56 240	19.9	124	26 921	28 051	31 541	32 754	13 444	15 293
Jackson County	30 230	17.4	183	17 597	18 998	21 560	23 753	8 134	9 755
Jefferson County	80 298	19.5	109	21 674	22 642	27 290	28 377	9 712	10 744
Knox County	47 473	16.6	142	24 085	25 339	28 326	29 884	11 443	12 855
Lake County	215 499	15.8	93	35 242	35 968	40 066	40 877	19 992	20 997
Lawrence County	61 834	16.3	122	18 848	20 058	22 844	24 363	7 932	9 066
Licking County	128 300	15.7	111	28 979	30 154	33 652	34 774	14 083	15 288
Logan County	42 310	23.2	132	26 281	27 433	31 016	32 118	11 971	13 534
Lorain County	271 126	15.3	74	30 786	31 409	35 237	36 034	15 503	16 558
Lucas County	462 361	14.6	73	27 932	28 558	34 755	35 484	15 435	16 074
Madison County	37 068	19.1	163	29 075	30 864	34 205	35 996	12 310	14 954
Mahoning County	264 806	15.2	78	23 734	24 391	29 226	30 076	11 508	12 095
Marion County	64 274	18.0	139	25 831	26 830	29 991	31 141	12 744	14 268
Medina County	122 354	16.8	117	37 466	38 706	41 429	42 444	17 773	20 149
Meigs County	22 987	19.1	175	17 023	18 534	20 878	22 854	6 973	8 534
Mercer County	39 443	22.4	149	28 986	30 264	33 302	34 568	12 321	14 339
Miami County	93 182	17.3	133	30 850	32 000	35 364	36 433	15 166	16 394
Monroe County	15 497	21.9	191	19 395	21 204	22 585	25 669	7 069	9 057
Montgomery County	573 809	14.1	65	29 853	30 347	35 768	36 370	17 606	18 282
Morgan County	14 194	25.4	182	20 334	22 459	24 791	26 867	8 986	11 405
Morrow County	27 749	19.4	153	26 608	28 204	29 579	31 258	12 265	14 378
Muskingum County	82 068	19.5	110	23 416	24 518	28 904	30 048	11 297	12 244
Noble County	11 336	25.6	191	20 854	22 380	24 678	26 477	7 881	9 814
Ottawa County	40 029	19.4	177	30 614	32 106	35 959	37 792	14 705	16 542
Paulding County	20 488	30.1	145	27 527	29 163	31 372	32 532	13 121	15 455
Perry County	31 557	22.3	128	20 966	22 067	24 249	25 740	8 825	10 500
Pickaway County	48 255	18.9	132	27 527	29 280	31 497	32 952	13 701	15 354
Pike County	24 249	18.3	169	18 231	20 414	21 742	23 775	7 295	9 240
Portage County	142 585	15.2	107	29 810	30 651	35 115	36 266	14 817	16 130
Preble County	40 113	24.2	123	27 048	28 246	30 562	31 814	12 838	14 492
Putnam County	33 819	25.3	128	31 882	33 283	36 237	37 458	12 843	15 236
Richland County	126 137	15.3	113	26 853	27 831	32 207	33 295	14 069	15 258
Ross County	69 330	17.5	130	23 572	24 999	27 827	29 441	11 400	12 753
Sandusky County	61 963	18.8	131	28 325	29 795	32 849	34 128	13 768	15 215
Scioto County	80 327	15.6	124	17 135	18 186	21 267	22 428	8 674	9 716
Seneca County	59 733	17.9	129	26 378	27 615	30 993	32 152	12 821	14 255
Shelby County	44 915	20.6	162	30 254	31 605	34 878	36 306	15 656	17 529
Stark County	367 585	15.2	70	27 553	28 151	32 465	33 146	13 990	14 686
Summit County	514 990	13.8	72	28 695	29 296	34 721	35 380	15 567	16 192
Trumbull County	227 813	14.0	91	27 767	28 605	32 846	33 780	14 112	15 145
Tuscarawas County	84 090	18.6	111	24 307	25 223	28 794	29 812	11 373	12 272
Union County	31 969	20.3	189	32 315	34 247	36 780	38 545	14 477	16 935
Van Wert County	30 464	21.2	158	27 854	29 431	31 987	33 444	14 358	16 072
Vinton County	11 098	24.5	251	18 245	19 887	20 944	23 079	7 867	10 459
Warren County	113 909	16.4	126	36 154	37 301	39 942	41 127	18 503	20 297
Washington County	62 254	16.0	144	23 775	25 131	29 003	30 566	11 375	12 686
Wayne County	101 461	19.4	107	28 734	29 647	32 370	33 398	15 501	16 671
Williams County	36 956	22.5	158	27 666	29 236	32 672	33 970	14 102	15 945
Wood County	113 269	17.6	130	30 723	31 672	37 499	38 876	15 329	16 411
Wyandot County	22 254	19.6	186	26 580	28 446	30 768	32 430	12 159	14 410

TIPSII [UPF] GPH539 CENSUS90 72583600 05/13/92 1:03 PM MACHINE: C DATA:CENSUS90S*PH5TIPSDA39. 04/29/92 09:58:32 TAPE: NONE FRAME: 412
TSF:CENSUS90*92. 04/29/92 14:11:16 UTF:CENSUS90*93. 04/29/92 14:11:16 META:CENSUS90S*PH5TABLES39. 04/29/92 14:40:02

Table 20. **Percent in Sample, Standard Error, and Confidence Bounds for Population Characteristics: 1990**—Con.

[For definitions of terms and meanings of symbols, see text]

State County Place and [In Selected States] County Subdivision	Persons: 100-percent count	Persons: Percent in sample	Per capita income in 1989 (dollars) —Standard error	Median income in 1989 (dollars): Household: 90-percent confidence bounds: Lower	Household: Upper	Family: 90-percent confidence bounds: Lower	Family: Upper	Nonfamily household: 90-percent confidence bounds: Lower	Nonfamily household: Upper
PLACE AND COUNTY SUBDIVISION									
Aberdeen village, Brown County	1 329	48.2	453	16 998	19 633	20 718	25 928	10 407	14 249
Ada village, Hardin County	5 413	12.5	431	18 195	24 457	25 922	30 542	7 851	11 804
Adamsville village, Muskingum County	151	47.0	783	14 094	18 918	17 236	21 382	6 804	14 623
Addyston village, Hamilton County	1 198	46.2	347	20 540	24 071	23 835	27 022	11 739	16 160
Adelphi village, Ross County	398	41.2	625	16 926	23 837	19 701	26 473	6 882	13 808
Adena village	842	42.9	638	15 279	19 605	18 469	22 602	10 355	12 882
Harrison County	150	44.7	1 058	13 878	24 872	18 878	33 278	6 948	21 648
Jefferson County	692	42.5	745	14 798	18 946	17 391	22 473	10 547	12 868
Akron city, Summit County	223 019	13.8	96	21 976	22 601	27 140	28 008	13 266	14 142
Albany village, Athens County	795	44.2	474	20 958	25 349	24 205	29 876	10 591	16 054
Alexandria village, Licking County	468	41.2	720	21 945	30 771	29 084	36 182	7 636	14 490
Alger village, Hardin County	864	47.9	365	18 125	25 542	22 363	28 830	8 575	13 515
Alliance city	23 376	14.3	235	20 171	21 890	24 927	27 436	10 267	12 104
Mahoning County	72	20.8	1 313	6 213	30 658	3 071	30 658	–	–
Stark County	23 304	14.3	236	20 181	21 898	24 981	27 499	10 267	12 104
Alvordton village, Williams County	298	37.9	571	20 734	25 382	22 734	26 990	6 940	19 203
Amanda village, Fairfield County	729	45.5	425	22 701	26 498	23 546	29 779	10 442	15 882
Amberley village, Hamilton County	3 108	15.1	1 806	59 278	75 264	61 242	79 980	42 977	62 511
Amelia village, Clermont County	1 837	47.0	293	27 015	29 586	30 158	33 913	13 504	18 383
Amesville village, Athens County	250	42.8	1 018	14 965	21 947	19 123	31 754	3 962	12 910
Amherst city, Lorain County	10 332	14.6	448	35 603	40 045	40 898	44 492	13 278	18 061
Amsterdam village, Jefferson County	669	43.0	352	12 878	15 165	14 840	19 639	6 331	10 871
Andover village, Ashtabula County	1 216	43.7	505	17 675	21 009	20 780	27 105	10 605	12 745
Anna village, Shelby County	1 164	44.3	481	30 093	35 744	35 536	40 216	10 216	16 241
Ansonia village, Darke County	1 279	45.8	302	21 664	25 419	25 872	28 401	9 059	15 149
Antioch village, Monroe County	68	32.4	1 342	11 909	24 758	23 594	32 304	6 364	19 116
Antwerp village, Paulding County	1 677	47.4	329	25 431	27 616	30 265	32 594	13 618	18 344
Apple Creek village, Wayne County	860	46.0	486	27 258	33 113	31 602	36 899	12 899	20 105
Aquilla village, Geauga County	360	38.1	779	26 110	35 512	29 989	40 538	10 195	22 337
Arcadia village, Hancock County	546	48.0	541	27 419	34 966	35 326	39 634	13 198	21 657
Arcanum village, Darke County	1 953	49.1	306	25 105	27 256	29 928	32 540	14 815	17 030
Archbold village, Fulton County	3 440	18.1	604	30 704	34 879	34 288	38 162	12 471	20 931
Arlington village, Hancock County	1 267	43.8	438	22 829	27 648	29 632	37 981	9 866	12 148
Arlington Heights village, Hamilton County	1 084	43.0	438	17 771	20 875	26 261	31 093	7 048	10 102
Ashland city, Ashland County	20 079	15.6	286	23 539	25 508	28 910	31 532	12 761	14 622
Ashley village, Delaware County	1 059	45.4	518	23 159	28 728	28 883	31 983	7 654	12 287
Ashtabula city, Ashtabula County	21 633	15.8	206	17 807	19 512	22 218	24 938	9 573	11 291
Ashville village, Pickaway County	2 254	48.4	328	27 242	29 895	30 899	34 180	12 928	16 265
Athalia village, Lawrence County	346	47.4	1 111	10 107	17 722	12 056	24 268	4 332	8 795
Athens city, Athens County	21 265	13.5	259	13 284	15 651	30 813	35 342	8 402	10 463
Attica village, Seneca County	944	47.9	438	25 495	28 507	30 749	37 358	11 477	16 932
Aurora city, Portage County	9 192	16.2	679	48 731	53 473	52 334	57 683	25 478	30 485
Austintown CDP, Mahoning County	32 371	13.0	209	26 315	28 423	32 247	34 500	13 879	16 128
Avon city, Lorain County	7 337	15.0	456	38 774	44 158	42 944	46 979	15 800	25 878
Avon Lake city, Lorain County	15 066	16.1	437	41 755	45 796	49 012	53 312	18 610	25 239
Bailey Lakes village, Ashland County	367	47.1	675	24 765	37 436	29 861	39 769	12 730	19 425
Bainbridge CDP, Geauga County	3 602	12.9	1 101	63 016	73 896	67 664	79 118	34 068	47 116
Bainbridge village, Ross County	968	48.5	357	17 170	20 890	20 172	23 645	5 420	8 268
Bairdstown village, Wood County	130	42.3	907	12 892	21 581	18 949	35 568	4 359	13 867
Ballville CDP, Sandusky County	3 083	14.6	1 032	33 452	38 920	36 935	45 351	13 896	22 917
Baltic village	659	42.6	458	22 103	29 095	27 311	32 802	8 807	15 524
Coshocton County	–	–	–	–	–	–	–	–	–
Holmes County	98	7.1	5 031	–	100 000	–	100 000	–	5 000
Tuscarawas County	561	48.8	402	22 491	28 653	27 631	32 114	9 984	15 647
Baltimore village, Fairfield County	2 971	14.3	542	23 229	29 884	28 987	37 818	8 529	16 717
Barberton city, Summit County	27 623	13.7	193	20 804	22 582	25 685	27 201	10 927	12 485
Barnesville village, Belmont County	4 326	12.0	451	14 800	18 755	18 737	24 161	6 093	8 592
Barnhill village, Tuscarawas County	313	46.0	536	20 086	24 799	21 261	30 525	5 397	16 132
Batavia village, Clermont County	1 700	12.6	947	24 108	31 067	27 032	38 603	11 138	23 890
Batesville village, Noble County	95	50.5	823	16 457	24 793	20 432	30 602	5 652	20 205
Bay View village, Erie County	739	47.6	473	26 144	31 133	27 394	32 428	18 154	26 589
Bay Village city, Cuyahoga County	17 000	16.1	499	50 022	53 263	55 178	58 765	20 998	28 332
Beach City village, Stark County	1 051	47.0	342	22 003	25 546	24 993	28 580	9 154	13 603
Beachwood city, Cuyahoga County	10 677	15.3	885	51 755	57 326	60 809	67 882	27 096	34 866
Beallsville village, Monroe County	464	48.3	475	16 413	22 087	18 190	25 096	4 165	9 088
Beaver village, Pike County	336	43.8	834	14 900	23 422	22 830	33 004	6 387	11 461
Beavercreek city, Greene County	33 626	14.3	248	47 782	50 384	51 394	53 742	26 950	31 321
Beaverdam village, Allen County	467	46.3	564	27 151	35 218	30 214	37 366	14 196	21 579
Beckett Ridge CDP, Butler County	4 505	15.6	1 002	58 460	65 529	61 672	69 033	32 792	49 066
Bedford city, Cuyahoga County	14 822	13.7	325	28 917	31 103	33 231	36 052	17 889	20 816
Bedford Heights city, Cuyahoga County	12 131	13.2	323	27 371	30 351	34 845	39 261	17 257	20 241
Beechwood Trails CDP, Licking County	1 875	15.4	641	46 360	53 632	47 097	54 399	7 667	54 751
Bellaire city, Belmont County	6 028	15.7	335	14 235	17 853	18 427	21 586	7 926	10 856
Bellbrook city, Greene County	6 511	13.2	508	45 247	49 563	47 018	52 173	15 188	35 195
Belle Center village, Logan County	796	48.6	615	27 044	33 845	33 732	38 603	9 570	17 577
Bellefontaine city, Logan County	12 142	16.2	306	23 570	26 645	29 306	31 875	12 357	16 102
Belle Valley village, Noble County	267	49.8	560	13 188	20 053	16 693	24 378	5 681	12 214
Bellevue city	8 146	16.5	396	25 191	27 699	29 666	34 257	14 314	19 364
Huron County	3 910	15.9	478	24 093	27 005	26 894	32 983	16 191	21 377
Sandusky County	4 236	17.1	615	25 750	30 325	30 848	37 271	10 025	16 534
Bellville village, Richland County	1 568	49.7	359	22 757	26 722	28 181	31 952	13 074	15 897
Belmont village, Belmont County	471	43.7	500	20 414	26 264	22 380	30 576	8 953	15 144
Belmore village, Putnam County	161	53.4	646	11 480	21 760	16 028	26 695	4 867	8 378
Beloit village, Mahoning County	1 037	46.4	459	18 654	22 730	23 560	27 412	7 432	10 390
Belpre city, Washington County	6 796	15.1	463	20 998	25 191	28 309	32 731	10 783	13 616
Bentleyville village, Cuyahoga County	674	45.3	1 494	70 769	88 009	76 232	92 490	25 473	39 527
Benton Ridge village, Hancock County	351	48.7	523	26 619	34 262	29 082	37 216	6 430	11 641
Berea city, Cuyahoga County	19 051	15.8	295	33 128	35 932	40 016	42 556	18 025	21 517
Bergholz village, Jefferson County	713	42.4	428	17 309	22 139	20 293	27 692	7 744	11 954
Berkey village, Lucas County	264	42.0	1 289	31 987	52 278	42 458	62 058	7 262	29 119
Berlin Heights village, Erie County	691	45.3	566	29 720	37 270	34 094	42 771	14 203	19 547

TIPSII [UPF] GPH539 CENSUS90 72583600 05/13/92 1:03 PM MACHINE: C DATA:CENSUS90S*PH5TIPSDA39. 04/29/92 09:58:32 TAPE: NONE FRAME: 413
TSF:CENSUS90*92. 04/29/92 14:11:16 UTF:CENSUS90*93. 04/29/92 14:11:16 META:CENSUS90S*PH5TABLES39. 04/29/92 14:40:02

Table 20. **Percent in Sample, Standard Error, and Confidence Bounds for Population Characteristics: 1990**—Con.

[For definitions of terms and meanings of symbols, see text]

State County Place and [In Selected States] County Subdivision	Persons: 100-percent count	Persons: Percent in sample	Per capita income in 1989 (dollars)—Standard error	Median income in 1989 (dollars): Household: 90-percent confidence bounds: Lower	Household: Upper	Family: 90-percent confidence bounds: Lower	Family: Upper	Nonfamily household: 90-percent confidence bounds: Lower	Nonfamily household: Upper
PLACE AND COUNTY SUBDIVISION—Con.									
Bethel village, Clermont County	2 407	16.3	427	18 707	22 872	21 883	28 044	8 851	14 344
Bethesda village, Belmont County	1 161	46.3	294	15 940	19 119	19 139	21 903	8 125	11 448
Bettsville village, Seneca County	752	49.5	518	23 154	26 118	25 768	29 661	11 130	16 326
Beverly village, Washington County	1 444	44.8	430	20 180	24 605	26 015	30 575	10 709	14 523
Bexley city, Franklin County	13 088	14.7	768	44 548	51 788	56 375	62 798	19 616	24 431
Blacklick Estates CDP, Franklin County	10 080	13.6	308	34 422	37 481	36 183	39 563	20 584	26 114
Blakeslee village, Williams County	128	50.0	802	26 112	42 013	35 051	43 099	11 119	26 941
Blanchester village	4 206	14.8	504	24 202	29 103	28 299	32 848	9 553	16 354
Clinton County	4 206	14.8	504	24 202	29 103	28 299	32 848	9 553	16 354
Warren County	–	–	–	–	–	–	–	–	–
Bloomdale village, Wood County	632	42.1	709	27 641	31 794	29 771	36 573	6 483	12 371
Bloomingburg village, Fayette County	769	44.7	378	17 479	23 872	21 651	26 012	6 390	16 131
Bloomingdale village, Jefferson County	227	38.3	742	16 105	22 645	16 943	22 778	5 239	29 814
Bloomville village, Seneca County	949	47.9	379	21 073	25 404	26 733	29 957	9 526	12 517
Blue Ash city, Hamilton County	11 860	13.3	695	43 432	49 601	51 982	58 811	25 095	31 730
Bluffton village	3 367	16.7	452	21 307	26 841	28 733	34 508	12 960	16 373
Allen County	3 206	16.6	421	21 508	27 307	28 853	34 488	12 569	16 286
Hancock County	161	18.6	4 078	14 682	36 265	17 532	47 070	13 067	26 138
Boardman CDP, Mahoning County	38 596	13.4	260	30 819	32 793	38 096	40 259	14 800	16 582
Bolindale CDP, Trumbull County	2 827	12.5	717	22 425	28 991	24 810	35 407	8 811	21 620
Bolivar village, Tuscarawas County	914	42.6	418	26 776	30 780	30 245	35 098	10 981	15 805
Boston Heights village, Summit County	733	42.8	797	36 613	43 151	40 347	47 305	9 270	25 983
Botkins village, Shelby County	1 340	46.0	397	30 171	33 577	33 565	37 897	8 353	15 049
Bowerston village, Harrison County	343	44.9	493	14 993	21 916	20 138	25 331	5 858	10 613
Bowersville village, Greene County	225	44.9	877	20 588	31 128	25 267	35 655	5 616	14 148
Bowling Green city, Wood County	28 176	13.0	275	20 365	23 334	35 232	38 591	12 621	14 345
Bradford village	2 005	47.5	306	25 371	28 131	27 853	30 280	9 882	13 021
Darke County	894	48.2	559	25 144	29 524	28 500	31 243	7 978	12 512
Miami County	1 111	47.0	315	24 317	27 963	26 733	29 728	10 421	14 239
Bradner village, Wood County	1 093	43.9	370	22 224	26 477	26 853	34 055	7 412	11 333
Brady Lake village, Portage County	490	47.6	635	24 460	29 757	27 910	32 612	18 220	22 309
Bratenahl village, Cuyahoga County	1 356	43.5	1 573	56 993	66 028	68 041	81 847	40 150	50 666
Brecksville city, Cuyahoga County	11 818	16.0	673	51 323	55 712	57 890	62 962	24 182	30 093
Bremen village, Fairfield County	1 386	49.6	280	20 822	24 084	25 188	28 578	9 394	12 956
Brentwood CDP, Jefferson County	3 568	11.1	709	29 031	34 056	31 240	37 983	10 570	21 506
Brewster village, Stark County	2 307	48.0	283	23 551	25 650	27 183	30 244	8 332	10 645
Briarwood Beach village, Medina County	682	43.0	598	28 802	32 558	31 117	34 274	16 000	25 333
Brice village, Franklin County	109	45.0	1 001	21 407	37 186	21 407	35 935	15 961	52 118
Bridgeport village, Belmont County	2 318	46.9	309	17 922	20 489	22 378	25 650	10 106	12 037
Bridgetown North CDP, Hamilton County	11 748	16.4	333	34 205	36 978	38 637	41 121	16 175	20 042
Brilliant village, Jefferson County	1 672	46.7	351	20 136	22 827	23 551	26 721	9 681	13 626
Brimfield CDP, Portage County	3 223	11.8	511	28 886	35 848	29 904	38 281	10 553	32 073
Broadview Heights city, Cuyahoga County	12 219	15.6	471	37 335	40 385	41 770	45 842	25 833	30 505
Brookfield Center CDP, Trumbull County	1 396	15.8	863	30 018	39 041	33 465	42 038	16 344	28 654
Brooklyn city, Cuyahoga County	11 706	14.0	325	25 571	28 649	32 357	35 676	15 000	17 376
Brooklyn Heights village, Cuyahoga County	1 450	49.7	510	33 717	37 250	37 602	42 303	10 058	13 419
Brook Park city, Cuyahoga County	22 865	16.1	197	35 640	37 616	39 180	41 447	16 660	20 469
Brookside village, Belmont County	703	46.8	649	25 993	31 528	30 756	35 995	15 359	23 076
Brookville village, Montgomery County	4 621	12.4	496	24 823	30 445	31 121	36 562	10 706	17 217
Broughton village, Paulding County	151	52.3	662	18 996	28 838	20 436	30 488	1 130	12 124
Brunswick city, Medina County	28 230	16.1	196	40 067	41 834	41 959	44 264	19 585	23 098
Bryan city, Williams County	8 348	14.2	514	24 267	26 907	29 495	33 639	14 265	17 625
Buchtel village, Athens County	640	44.7	435	23 268	27 666	26 485	29 653	8 253	13 235
Buckeye Lake village, Licking County	2 986	14.4	544	14 857	20 804	17 048	22 794	6 261	9 822
Buckland village, Auglaize County	239	46.9	673	22 971	26 259	24 625	29 377	8 783	22 971
Bucyrus city, Crawford County	13 496	14.9	296	20 957	23 088	25 204	28 633	11 268	13 852
Burbank village, Wayne County	289	43.9	757	27 237	34 035	28 385	38 085	11 206	32 530
Burgoon village, Sandusky County	224	54.5	749	27 597	40 960	28 453	44 642	23 636	31 479
Burkettsville village	268	51.1	1 211	30 363	41 355	37 549	44 134	9 613	15 950
Darke County	87	43.7	3 824	16 866	40 967	34 388	57 635	10 041	16 484
Mercer County	181	54.7	743	31 458	43 264	37 576	44 116	7 004	16 898
Burlington CDP, Lawrence County	3 003	11.2	846	17 108	25 112	23 731	30 133	8 351	16 353
Burton village, Geauga County	1 349	46.2	464	29 161	32 479	33 533	36 835	16 904	20 360
Butler village, Richland County	968	41.2	441	24 728	29 088	29 490	35 620	6 466	9 190
Butlerville village, Warren County	188	51.1	787	12 306	29 882	20 748	31 688	5 046	28 641
Byesville village, Guernsey County	2 435	15.7	478	16 083	21 718	17 861	25 510	7 685	15 730
Cadiz village, Harrison County	3 439	14.8	496	15 937	20 597	20 448	26 893	8 385	12 846
Cairo village, Allen County	473	45.7	547	25 967	30 012	28 487	34 795	13 813	21 812
Calcutta CDP, Columbiana County	1 212	15.4	901	17 344	26 875	25 720	37 961	6 918	12 788
Caldwell village, Noble County	1 786	46.8	314	19 113	21 320	24 099	27 461	9 749	12 046
Caledonia village, Marion County	644	44.9	436	23 413	27 341	26 828	33 392	8 519	15 373
Cambridge city, Guernsey County	11 748	16.2	282	16 344	18 741	21 402	24 603	8 613	10 844
Camden village, Preble County	2 210	44.6	297	21 901	24 960	25 718	28 503	10 413	13 635
Campbell city, Mahoning County	10 038	15.7	305	17 204	21 008	23 189	25 831	7 246	9 338
Canal Fulton village, Stark County	4 157	12.0	539	28 971	34 569	33 946	39 725	15 068	20 204
Canal Winchester village	2 617	15.0	799	34 900	41 274	39 344	45 970	12 642	19 099
Fairfield County	–	–	–	–	–	–	–	–	–
Franklin County	2 617	15.0	799	34 900	41 274	39 344	45 970	12 642	19 099
Canfield city, Mahoning County	5 409	11.4	1 099	34 865	41 848	40 461	47 117	13 573	22 790
Canton city, Stark County	84 161	13.4	128	19 285	20 350	24 480	25 751	11 366	12 334
Cardington village, Morrow County	1 770	45.9	307	19 396	23 315	24 168	26 725	10 215	13 195
Carey village, Wyandot County	3 684	15.1	374	23 377	28 471	28 454	32 038	10 390	16 720
Carlisle village	4 872	15.1	389	30 621	35 712	33 026	37 783	10 635	19 812
Montgomery County	262	14.5	1 792	22 448	39 390	22 448	39 390	–	–
Warren County	4 610	15.1	398	30 919	36 049	33 604	38 218	10 636	19 810
Carroll village, Fairfield County	558	47.1	733	28 895	34 975	32 414	37 802	10 644	15 851
Carrollton village, Carroll County	3 042	12.6	584	19 783	25 676	25 338	31 582	8 179	16 337
Casstown village, Miami County	246	39.8	873	21 170	27 699	25 269	33 582	7 535	17 899
Castalia village, Erie County	915	46.9	571	29 492	33 510	31 896	37 896	13 948	24 241
Castine village, Darke County	163	51.5	653	18 199	23 737	18 965	29 746	1 924	8 666
Catawba village, Clark County	268	44.0	1 400	32 527	42 452	33 876	48 540	6 082	32 880

TIPSII [UPF] GPH539 CENSUS90 72583600 05/13/92 1:03 PM MACHINE: C DATA:CENSUS90S*PH5TIPSDA39. 04/29/92 09:58:32 TAPE: NONE FRAME: 414
TSF:CENSUS90*92. 04/29/92 14:11:16 UTF:CENSUS90*93. 04/29/92 14:11:16 META:CENSUS90S*PH5TABLES39. 04/29/92 14:40:02

Table 20. **Percent in Sample, Standard Error, and Confidence Bounds for Population Characteristics: 1990**—Con.

[For definitions of terms and meanings of symbols, see text]

State County Place and [In Selected States] County Subdivision	Persons: 100-percent count	Persons: Percent in sample	Per capita income in 1989 (dollars) —Standard error	Median income in 1989 (dollars): Household, 90-percent confidence bounds: Lower	Household: Upper	Family, 90-percent confidence bounds: Lower	Family: Upper	Nonfamily household, 90-percent confidence bounds: Lower	Nonfamily household: Upper
PLACE AND COUNTY SUBDIVISION— Con.									
Cecil village, Paulding County	249	45.4	661	23 160	26 668	23 864	27 191	4 752	26 624
Cedarville village, Greene County	3 210	16.0	493	18 284	23 110	22 479	31 564	9 345	16 432
Celina city, Mercer County	9 650	16.4	394	24 751	27 542	31 071	34 518	12 243	15 906
Centerburg village, Knox County	1 323	41.4	373	19 228	23 710	24 232	29 196	9 211	14 409
Centerville village, Gallia County	128	48.4	666	16 048	31 187	17 115	31 649	–	10 000
Centerville city, Montgomery County	21 082	12.4	474	43 880	47 662	52 189	55 730	26 241	31 144
Chagrin Falls village, Cuyahoga County	4 146	11.4	1 406	41 398	51 710	53 679	63 361	20 422	28 553
Champion Heights CDP, Trumbull County	4 665	15.2	458	32 440	37 207	36 489	41 307	13 105	21 529
Chardon village, Geauga County	4 446	11.4	817	30 643	36 821	36 460	41 449	17 640	24 437
Chatfield village, Crawford County	206	49.0	705	15 731	25 958	19 582	27 209	7 114	14 777
Chauncey village, Athens County	980	44.7	355	17 562	21 567	21 496	26 057	10 214	15 011
Cherry Fork village, Adams County	178	52.2	770	14 096	23 144	18 654	29 679	8 516	14 290
Cherry Grove CDP, Hamilton County	4 972	13.1	572	46 926	51 848	48 818	52 995	13 140	17 989
Chesapeake village, Lawrence County	1 073	41.1	476	16 477	19 536	18 946	24 592	6 770	13 550
Cheshire village, Gallia County	250	52.8	534	18 008	30 348	22 072	31 336	5 502	8 809
Chesterhill village, Morgan County	309	47.9	715	15 080	23 420	15 663	26 505	6 957	18 331
Chesterland CDP, Geauga County	2 078	14.1	792	38 237	46 120	41 185	49 620	13 120	32 740
Chesterville village, Morrow County	286	40.6	707	18 183	25 517	19 624	27 363	11 405	17 345
Cheviot city, Hamilton County	9 616	14.0	410	25 015	27 651	32 026	35 581	13 103	15 601
Chickasaw village, Mercer County	378	48.4	620	33 120	38 640	34 563	41 118	8 530	29 386
Chillicothe city, Ross County	21 923	15.8	299	21 513	23 858	27 914	31 010	11 091	12 824
Chilo village, Clermont County	130	49.2	1 445	10 242	32 403	12 777	35 973	1 193	26 010
Chippewa-on-the-Lake village, Medina County	271	53.9	803	28 785	37 991	30 851	39 157	15 298	32 856
Chocktou Lake CDP, Madison County	1 234	16.9	1 327	50 078	61 752	54 304	63 591	30 379	43 276
Christiansburg village, Champaign County	599	48.7	418	23 458	28 379	25 612	30 974	12 775	20 170
Churchill CDP, Trumbull County	2 691	11.7	963	28 760	37 702	34 542	41 508	12 561	21 891
Cincinnati city, Hamilton County	364 040	12.9	88	20 728	21 285	26 364	27 183	14 936	15 561
Circleville city, Pickaway County	11 666	16.6	326	23 372	26 062	28 054	32 449	11 987	15 152
Clarington village, Monroe County	406	49.0	636	18 301	26 609	22 871	29 682	6 656	14 845
Clarksburg village, Ross County	523	52.4	528	21 310	27 178	25 118	31 581	6 420	12 385
Clarksville village, Clinton County	485	45.6	724	16 100	22 807	19 130	25 414	5 648	7 778
Clay Center village, Ottawa County	289	51.9	542	29 727	38 387	35 199	40 734	8 382	27 889
Clayton village, Montgomery County	713	47.8	736	32 374	37 388	32 479	39 129	24 811	34 293
Cleveland city, Cuyahoga County	505 616	13.7	48	17 590	18 053	22 158	22 796	10 763	11 226
Cleveland Heights city, Cuyahoga County	54 052	14.8	258	35 094	36 992	42 324	44 955	22 377	24 964
Cleves village, Hamilton County	2 208	45.5	276	27 923	31 493	31 848	34 558	11 697	15 023
Clifton village	165	51.5	1 893	22 589	36 447	22 290	40 093	8 491	31 205
Clark County	52	44.2	1 785	17 350	46 740	16 758	50 762	–	47 500
Greene County	113	54.9	2 498	21 992	31 609	21 630	35 696	5 293	27 046
Clinton village, Summit County	1 175	43.9	444	24 312	28 996	28 039	32 276	12 498	16 392
Cloverdale village, Putnam County	270	40.7	758	25 015	34 574	27 281	40 291	5 988	30 904
Clyde city, Sandusky County	5 776	12.1	435	25 648	29 331	27 622	33 569	11 818	18 713
Coal Grove village, Lawrence County	2 251	44.0	262	16 404	18 980	19 962	24 174	6 592	8 528
Coalton village, Jackson County	553	44.5	401	13 809	17 739	15 771	19 344	7 122	11 410
Coldwater village, Mercer County	4 335	17.2	517	30 166	34 675	34 906	39 535	10 237	15 376
College Corner village	379	49.9	508	20 813	25 226	23 135	28 736	11 341	19 565
Butler County	105	51.4	839	22 195	34 207	21 875	34 062	18 372	45 252
Preble County	274	49.3	612	18 659	24 119	22 528	27 966	10 151	18 319
Columbiana village	4 961	15.4	581	23 872	26 544	27 018	32 984	10 989	16 548
Columbiana County	4 948	15.4	582	23 916	26 588	27 072	33 052	10 989	16 548
Mahoning County	13	15.4	–	–	22 500	–	22 500	–	–
Columbus city	632 910	13.8	54	26 455	26 847	32 554	33 242	18 696	19 225
Fairfield County	640	11.7	1 455	34 964	48 875	40 221	52 257	25 933	33 916
Franklin County	632 270	13.8	54	26 434	26 826	32 523	33 211	18 684	19 213
Columbus Grove village, Putnam County	2 231	16.9	640	27 005	32 382	32 016	38 893	10 868	15 890
Commercial Point village, Pickaway County	405	46.2	579	21 936	31 402	26 404	35 731	7 288	18 622
Conesville village, Coshocton County	420	46.4	920	25 760	31 989	28 614	35 596	4 426	14 396
Congress village, Wayne County	162	43.8	935	16 752	27 030	25 039	34 846	5 560	21 035
Conneaut city, Ashtabula County	13 241	15.7	283	19 869	22 457	24 815	27 751	10 721	13 791
Continental village, Putnam County	1 214	47.9	490	25 656	29 373	30 204	33 745	9 315	14 001
Convoy village, Van Wert County	1 200	48.3	459	26 296	31 019	32 414	36 075	11 031	16 563
Coolville village, Athens County	663	42.4	497	16 525	22 945	23 958	31 328	6 077	11 217
Corning village, Perry County	703	45.1	428	16 662	20 268	21 206	25 178	5 480	8 219
Cortland city, Trumbull County	5 666	12.2	827	34 162	40 451	42 161	50 245	11 175	19 354
Corwin village, Warren County	225	42.7	423	20 464	27 719	21 760	28 808	6 665	21 316
Coshocton city, Coshocton County	12 193	15.8	410	20 591	23 719	28 594	31 640	10 530	12 347
Covedale CDP, Hamilton County	6 669	13.2	869	39 233	44 298	43 717	49 521	18 555	28 605
Covington village, Miami County	2 603	48.4	279	25 091	27 830	30 300	34 042	12 476	16 979
Craig Beach village, Mahoning County	1 402	46.9	427	23 038	26 037	25 818	30 275	11 577	16 187
Crestline city	4 934	15.4	394	19 802	24 266	25 277	30 695	8 996	12 210
Crawford County	4 925	15.4	394	19 703	24 177	25 160	30 574	8 996	12 210
Richland County	9	22.2	–	–	45 000	–	45 000	–	–
Creston village, Wayne County	1 848	47.1	382	24 498	28 080	29 897	34 510	8 173	10 955
Cridersville village, Auglaize County	1 885	43.7	289	25 983	30 692	30 687	35 074	13 129	18 554
Crooksville village, Perry County	2 601	16.0	479	15 942	22 709	21 384	28 699	7 975	12 308
Crown City village, Gallia County	445	47.6	510	12 776	19 059	17 825	23 263	4 434	6 863
Crystal Lakes CDP, Clark County	1 613	17.0	601	25 025	31 346	26 894	34 648	5 997	16 503
Cumberland village, Guernsey County	318	44.0	640	14 859	27 505	16 789	29 679	5 484	9 727
Custar village, Wood County	209	49.8	860	23 473	36 871	27 784	39 716	12 798	23 261
Cuyahoga Falls city, Summit County	48 950	12.5	203	30 138	31 651	35 813	37 713	17 113	19 149
Cuyahoga Heights village, Cuyahoga County	682	54.3	469	28 789	32 134	30 801	34 692	14 109	26 063
Cygnet village, Wood County	560	49.3	533	24 397	30 688	28 258	36 208	10 592	16 601
Dalton village, Wayne County	1 377	46.4	394	26 841	31 296	31 628	36 806	13 502	17 546

TIPSII [UPF] GPH539 CENSUS90 72583600 05/13/92 1:03 PM MACHINE: C DATA:CENSUS90S*PH5TIPSDA39. 04/29/92 09:58:32 TAPE: NONE FRAME: 415
TSF:CENSUS90*92. 04/29/92 14:11:16 UTF:CENSUS90*93. 04/29/92 14:11:16 META:CENSUS90S*PH5TABLES39. 04/29/92 14:40:02

Table 20. **Percent in Sample, Standard Error, and Confidence Bounds for Population Characteristics: 1990**—Con.

[For definitions of terms and meanings of symbols, see text]

State County Place and [In Selected States] County Subdivision	Persons: 100-percent count	Persons: Percent in sample	Per capita income in 1989 (dollars) —Standard error	Median income in 1989 (dollars): Household: 90-percent confidence bounds: Lower	Household: Upper	Family: 90-percent confidence bounds: Lower	Family: Upper	Nonfamily household: 90-percent confidence bounds: Lower	Nonfamily household: Upper
PLACE AND COUNTY SUBDIVISION—Con.									
Danville village, Knox County	1 001	46.7	429	19 373	23 335	26 796	31 118	8 273	12 555
Darbyville village, Pickaway County	272	37.5	757	10 824	22 346	14 385	29 153	4 601	10 666
Day Heights CDP, Clermont County	2 812	14.4	598	39 823	49 097	44 473	52 300	15 336	26 912
Dayton city, Montgomery County	182 044	12.7	82	19 414	20 150	24 230	25 372	12 963	14 035
Deer Park city, Hamilton County	6 181	16.0	383	25 725	28 324	29 633	35 078	15 612	20 514
Deersville village, Harrison County	86	46.5	970	15 607	28 358	15 089	27 322	–	32 500
Defiance city, Defiance County	16 768	16.0	283	28 797	31 510	33 967	36 633	14 676	18 251
De Graff village, Logan County	1 331	47.6	370	23 242	27 137	29 160	34 935	8 735	12 680
Delaware city, Delaware County	20 030	14.6	258	27 595	30 357	33 489	36 116	15 182	18 792
Dellroy village, Carroll County	314	49.7	485	15 753	22 070	19 311	24 490	6 031	12 637
Delphos city	7 093	16.2	441	25 717	27 931	29 418	33 166	11 769	17 526
Allen County	3 901	16.0	542	24 327	27 691	28 493	33 996	10 367	14 634
Van Wert County	3 192	16.4	718	26 021	29 321	28 836	34 361	13 188	19 331
Delta village, Fulton County	2 849	16.1	507	25 990	31 907	31 090	36 565	9 522	21 838
Dennison village, Tuscarawas County	3 282	16.7	344	16 945	20 714	20 477	23 698	8 866	11 935
Dent CDP, Hamilton County	6 416	15.9	545	33 137	36 607	37 416	43 724	22 884	26 331
Deshler village, Henry County	1 876	47.0	312	26 996	30 441	31 036	33 997	10 853	15 808
Devola CDP, Washington County	2 736	15.2	1 000	35 601	41 735	38 632	45 277	15 143	25 003
Dexter City village, Noble County	161	42.2	638	15 936	21 782	20 431	27 899	7 108	16 918
Dillonvale CDP, Hamilton County	4 209	12.3	707	32 947	39 027	38 261	45 479	19 581	26 177
Dillonvale village, Jefferson County	857	45.6	473	16 222	19 052	19 912	26 975	9 894	11 821
Donnelsville village, Clark County	276	50.4	636	21 150	30 268	22 280	31 810	6 602	12 107
Dover city, Tuscarawas County	11 329	13.6	438	26 255	28 866	30 989	34 195	12 165	15 298
Doylestown village, Wayne County	2 668	12.6	720	27 554	33 579	32 540	37 305	11 518	26 211
Dresden village, Muskingum County	1 581	43.1	353	19 752	25 032	28 602	32 380	7 666	10 354
Drexel CDP, Montgomery County	5 143	14.4	400	13 710	17 583	14 478	18 939	7 413	12 503
Dry Run CDP, Hamilton County	5 389	27.8	542	62 610	67 413	65 078	70 209	15 275	32 256
Dublin city	16 366	13.0	693	68 964	75 261	71 768	77 741	40 993	47 254
Delaware County	3 811	17.2	1 329	91 628	105 182	93 053	106 186	33 549	85 472
Franklin County	12 551	11.7	772	63 279	69 143	65 524	71 942	40 963	47 491
Union County	4	50.0	–	–	37 500	–	37 500	–	–
Dunkirk village, Hardin County	869	42.0	449	19 913	26 796	24 748	31 295	9 823	15 695
Dupont village, Putnam County	279	55.9	554	17 006	30 987	23 160	35 736	8 962	13 681
East Canton village, Stark County	1 742	47.7	285	25 040	27 307	27 977	31 339	13 918	17 201
East Cleveland city, Cuyahoga County	33 096	11.4	205	15 669	17 088	18 641	21 299	9 544	11 688
Eastlake city, Lake County	21 161	14.4	225	32 356	34 908	37 750	39 982	15 975	20 113
East Liverpool city, Columbiana County	13 654	16.0	269	14 591	16 702	18 278	20 518	8 028	10 086
East Palestine city, Columbiana County	5 168	11.8	481	18 487	22 496	22 509	27 592	7 303	11 179
East Sparta village, Stark County	771	48.8	369	23 629	29 886	26 513	34 224	10 838	18 995
Eaton city, Preble County	7 396	12.2	416	22 836	26 283	26 793	30 992	11 511	14 937
Eaton Estates CDP, Lorain County	1 586	15.4	486	27 268	37 277	30 091	38 236	7 240	23 299
Edgerton village, Williams County	1 896	44.4	287	25 139	29 224	31 142	34 242	9 694	12 516
Edgewood CDP, Ashtabula County	5 189	12.7	451	23 103	27 444	26 313	32 985	12 481	19 103
Edison village, Morrow County	488	41.4	377	17 613	24 149	23 598	30 768	6 923	12 159
Edon village, Williams County	880	45.6	610	26 162	29 569	29 874	34 790	10 395	16 644
Eldorado village, Preble County	549	47.2	449	22 832	27 852	27 670	30 812	15 132	19 941
Elgin village, Van Wert County	71	50.7	743	24 690	37 748	24 690	37 748	–	–
Elida village, Allen County	1 486	50.0	366	32 349	38 094	36 744	40 533	11 667	18 333
Elmore village, Ottawa County	1 334	48.0	482	26 928	31 314	35 084	40 166	8 584	12 955
Elmwood Place village, Hamilton County	2 937	14.3	487	18 282	21 942	21 497	27 481	6 566	10 442
Elyria city, Lorain County	56 746	13.9	156	26 279	27 572	29 848	31 234	15 019	17 450
Empire village, Jefferson County	364	42.3	708	10 499	16 002	11 752	17 080	5 243	8 917
Englewood city, Montgomery County	11 432	13.9	415	35 783	38 745	41 731	45 407	13 930	19 228
Enon village, Clark County	2 605	16.7	776	41 076	47 137	44 364	52 638	15 817	31 058
Euclid city, Cuyahoga County	54 875	14.2	171	26 365	27 443	33 332	35 109	16 349	17 949
Evendale village, Hamilton County	3 175	16.3	1 260	61 776	75 935	65 177	77 667	25 033	40 663
Fairborn city, Greene County	31 300	13.6	235	26 577	28 557	31 498	34 330	15 406	18 046
Fairfax village, Hamilton County	2 029	45.6	298	25 705	28 866	31 401	35 074	12 797	14 775
Fairfield city	39 729	12.9	245	37 466	39 602	42 506	45 556	23 474	26 678
Butler County	39 729	12.9	245	37 466	39 602	42 506	45 556	23 474	26 678
Hamilton County	–	–	–	–	–	–	–	–	–
Fairfield Beach CDP, Fairfield County	1 084	16.1	1 587	16 355	22 248	19 230	32 360	8 485	14 012
Fairlawn city, Summit County	5 779	11.9	1 029	36 982	45 565	47 172	56 418	20 965	28 961
Fairport Harbor village, Lake County	2 978	15.3	584	21 095	26 584	27 467	35 585	12 323	18 408
Fairview village	79	49.4	1 294	8 916	30 224	11 198	35 703	5 488	13 293
Belmont County	–	–	–	–	–	–	–	–	–
Guernsey County	79	49.4	1 294	8 916	30 224	11 198	35 703	5 488	13 293
Fairview Lanes CDP, Erie County	1 120	16.7	804	35 983	43 481	37 257	45 918	2 376	36 233
Fairview Park city, Cuyahoga County	18 028	15.9	401	34 308	36 756	42 757	46 397	18 172	20 714
Farmersville village, Montgomery County	932	46.8	323	27 488	33 787	31 930	37 329	15 064	21 054
Fayette village, Fulton County	1 248	46.3	339	20 824	23 969	26 115	30 644	9 701	14 551
Fayetteville village, Brown County	393	40.5	653	19 148	25 454	21 235	31 035	7 671	25 373
Felicity village, Clermont County	856	48.1	342	16 649	22 723	21 958	26 659	6 760	12 417
Findlay city, Hancock County	35 703	13.1	269	29 463	31 355	36 096	38 466	15 816	18 210
Finneytown CDP, Hamilton County	13 096	13.7	460	38 300	41 831	42 635	46 307	18 912	24 217
Five Points CDP, Warren County	1 554	13.8	2 278	65 548	82 761	66 306	83 520	5 114	123 973
Fletcher village, Miami County	545	44.4	507	26 286	32 765	29 965	36 014	7 760	13 349
Florida village, Henry County	304	50.3	704	27 288	36 375	29 884	37 804	6 117	20 987
Flushing village, Belmont County	1 042	50.5	326	15 280	18 622	20 429	25 759	6 867	9 107
Forest village, Hardin County	1 594	46.5	289	24 480	27 679	27 749	30 415	11 715	15 914
Forest Park city, Hamilton County	18 609	12.6	305	35 870	38 577	39 024	41 805	25 122	29 612
Forestville CDP, Hamilton County	9 185	12.4	718	42 903	48 720	50 059	56 291	17 828	23 428
Fort Jennings village, Putnam County	436	49.1	678	26 494	35 032	33 100	42 164	13 604	22 941
Fort Loramie village, Shelby County	1 042	49.2	611	37 913	41 719	41 923	46 527	11 243	18 545
Fort McKinley CDP, Montgomery County	9 740	14.1	394	26 185	29 615	28 736	32 314	13 984	18 671
Fort Recovery village, Mercer County	1 313	48.4	342	24 206	27 453	29 472	32 019	8 152	11 807
Fort Shawnee village, Allen County	4 128	16.0	542	30 747	36 027	35 109	40 313	8 998	18 270
Fostoria city	14 983	15.5	309	22 235	25 230	26 800	30 413	12 618	15 047
Hancock County	3 091	15.7	1 072	27 164	32 745	32 406	38 131	11 311	19 877
Seneca County	10 848	15.4	269	20 892	23 371	24 353	28 040	12 066	14 545
Wood County	1 044	16.1	925	19 797	26 515	23 488	31 886	13 576	22 360
Frankfort village, Ross County	1 065	47.9	401	25 203	30 487	31 325	34 449	7 768	11 910

TIPSII [UPF] GPH539 CENSUS90 72583600 05/13/92 1:03 PM MACHINE: C DATA:CENSUS90S*PH5TIPSDA39. 04/29/92 09:58:32 TAPE: NONE FRAME: 416
TSF:CENSUS90*92. 04/29/92 14:11:16 UTF:CENSUS90*93. 04/29/92 14:11:16 META:CENSUS90S*PH5TABLES39. 04/29/92 14:40:02

Table 20. **Percent in Sample, Standard Error, and Confidence Bounds for Population Characteristics: 1990**—Con.

[For definitions of terms and meanings of symbols, see text]

State County Place and [In Selected States] County Subdivision	Persons: 100-percent count	Persons: Percent in sample	Per capita income in 1989 (dollars) —Standard error	Median income in 1989 (dollars): Household: 90-percent confidence bounds: Lower	Household: Upper	Family: 90-percent confidence bounds: Lower	Family: Upper	Nonfamily household: 90-percent confidence bounds: Lower	Nonfamily household: Upper
PLACE AND COUNTY SUBDIVISION—Con.									
Franklin city, Warren County	11 026	13.9	292	23 874	27 018	27 501	31 526	11 703	16 728
Franklin Furnace CDP, Scioto County	1 212	15.8	781	13 931	23 454	15 369	25 688	6 665	15 726
Frazeysburg village, Muskingum County	1 165	46.8	345	21 038	26 173	27 681	32 150	8 363	11 692
Fredericksburg village, Wayne County	502	41.6	549	21 177	28 113	23 688	35 549	10 639	18 510
Fredericktown village, Knox County	2 443	15.8	551	22 689	27 659	25 521	32 062	8 953	12 161
Freeport village, Harrison County	475	42.7	608	14 847	19 604	18 125	26 172	7 562	14 023
Fremont city, Sandusky County	17 648	15.9	235	24 357	26 411	29 200	31 585	12 151	14 461
Fruit Hill CDP, Hamilton County	4 101	12.5	942	39 385	47 719	44 400	53 504	20 883	30 195
Fulton village, Morrow County	325	35.1	615	19 810	28 070	18 979	32 903	13 551	21 954
Fultonham village, Muskingum County	178	50.0	654	20 746	26 699	21 027	27 175	1 458	49 271
Gahanna city, Franklin County	27 791	13.7	290	41 079	43 111	44 834	47 534	18 927	23 083
Galena village, Delaware County	361	42.1	605	26 540	30 947	27 871	31 931	15 346	18 351
Galion city, Crawford County	11 859	15.8	283	20 140	22 781	25 189	27 920	10 607	13 775
Gallipolis city, Gallia County	4 831	15.9	568	16 288	20 796	23 041	29 657	8 248	12 005
Gambier village, Knox County	2 073	19.7	481	30 717	47 141	43 646	56 193	17 576	29 053
Gann village, Knox County	179	36.9	823	14 772	23 334	18 857	26 686	6 650	13 717
Garfield Heights city, Cuyahoga County	31 739	15.1	181	27 682	29 706	33 456	35 192	12 637	14 779
Garrettsville village, Portage County	2 014	47.1	338	25 528	28 481	31 279	34 775	14 047	16 933
Gates Mills village, Cuyahoga County	2 508	43.3	1 112	87 393	102 278	104 117	127 168	31 551	42 399
Geneva city, Ashtabula County	6 597	14.1	378	22 060	27 041	26 941	31 050	11 129	16 265
Geneva-on-the-Lake village, Ashtabula County	1 626	43.3	388	17 025	19 525	17 046	20 143	13 127	18 920
Genoa village, Ottawa County	2 262	46.0	354	27 842	30 713	32 394	37 225	11 909	15 730
Georgetown village, Brown County	3 627	15.5	604	18 296	22 533	22 729	29 063	8 143	12 249
Germantown city, Montgomery County	4 916	12.0	480	30 013	35 386	33 326	40 154	9 354	21 904
Gettysburg village, Darke County	539	47.9	486	22 418	25 381	24 702	29 565	7 265	13 276
Gibsonburg village, Sandusky County	2 579	47.4	258	25 717	28 026	29 697	32 646	11 365	13 817
Gilboa village, Putnam County	208	49.0	691	19 473	25 461	24 409	29 908	5 564	11 723
Girard city, Trumbull County	11 304	13.5	331	22 643	25 401	27 260	31 379	12 069	15 067
Glandorf village, Putnam County	829	48.9	531	33 344	38 321	37 582	41 433	10 452	16 144
Glendale village, Hamilton County	2 445	43.8	908	39 443	44 829	49 720	56 149	20 872	24 702
Glenford village, Perry County	208	45.7	892	21 482	33 794	23 995	37 505	2 898	10 327
Glenmont village, Holmes County	233	47.2	618	15 687	26 088	25 591	31 591	5 595	9 469
Glenmoor CDP, Columbiana County	2 307	13.3	595	19 978	27 088	23 339	30 365	12 137	23 312
Glenwillow village, Cuyahoga County	455	44.6	805	23 449	29 051	29 661	38 291	11 654	15 869
Gloria Glens Park village, Medina County	446	46.4	476	25 288	30 212	27 919	33 627	10 230	25 510
Glouster village, Athens County	2 001	47.6	211	13 141	14 984	15 450	18 204	7 351	9 544
Gnadenhutten village, Tuscarawas County	1 226	48.8	394	23 919	27 695	28 761	32 662	8 449	11 718
Golf Manor village, Hamilton County	4 154	15.4	510	25 687	30 264	30 295	35 073	16 502	23 142
Gordon village, Darke County	206	52.9	570	22 441	30 089	25 709	34 206	6 628	11 537
Grafton village, Lorain County	3 344	15.6	485	32 102	40 185	36 959	44 955	12 255	27 648
Grand Rapids village, Wood County	955	47.3	529	30 711	35 103	34 975	40 026	11 057	20 652
Grand River village, Lake County	297	49.5	740	26 128	36 165	33 792	40 691	13 631	25 059
Grandview CDP, Hamilton County	1 301	11.2	1 650	19 784	30 092	23 885	33 659	3 253	20 497
Grandview Heights city, Franklin County	7 010	16.7	553	33 967	38 543	39 778	45 706	23 682	28 384
Granville village, Licking County	4 353	11.4	1 158	33 997	49 728	51 609	66 731	14 828	24 343
Granville South CDP, Licking County	1 124	13.0	1 171	39 221	56 381	44 579	60 431	8 633	37 727
Gratiot village	195	37.4	1 052	17 391	30 087	19 409	32 228	5 330	15 771
Licking County	111	34.2	1 093	15 769	30 769	18 993	32 317	5 403	9 657
Muskingum County	84	41.7	1 846	16 901	32 148	17 464	36 304	1 631	30 870
Gratis village, Preble County	998	46.3	356	24 700	28 869	26 835	31 415	7 408	13 237
Graysville village, Monroe County	89	47.2	1 048	7 021	19 579	14 638	21 074	1 270	4 731
Green village, Summit County	3 553	11.7	846	32 411	42 125	37 014	47 869	15 440	24 387
Green Camp village, Marion County	393	42.7	546	25 560	31 127	27 657	32 733	6 111	23 528
Greenfield city, Highland County	5 172	15.5	381	17 126	21 166	21 445	26 537	6 853	9 602
Greenhills village, Hamilton County	4 393	16.3	750	33 065	38 515	39 626	45 496	15 457	20 649
Green Meadows CDP, Clark County	2 526	15.4	561	33 621	40 502	36 755	44 895	22 710	31 549
Greensburg CDP, Summit County	3 306	11.1	1 013	26 683	33 374	32 335	40 547	15 454	26 032
Green Springs village	1 446	42.9	326	26 295	29 334	29 007	31 806	12 991	16 575
Sandusky County	715	39.3	462	23 458	30 242	28 257	32 454	13 864	17 071
Seneca County	731	46.5	456	26 442	29 664	28 449	32 240	10 232	17 190
Greentown CDP, Stark County	1 856	10.8	1 247	27 886	40 230	29 530	42 855	6 915	30 372
Greenville city, Darke County	12 863	15.3	280	22 040	24 227	27 893	30 887	12 689	14 935
Greenwich village, Huron County	1 442	50.6	299	22 453	25 983	27 566	30 202	9 146	11 303
Groesbeck CDP, Hamilton County	6 684	13.1	474	32 273	38 339	38 338	42 978	13 613	19 558
Grove City city, Franklin County	19 661	14.7	264	32 952	35 732	38 328	40 975	18 328	21 402
Groveport village, Franklin County	2 948	15.1	537	22 986	29 433	26 448	34 683	15 525	21 679
Grover Hill village, Paulding County	518	48.6	406	21 236	25 908	22 957	27 044	6 352	20 337
Hamden village, Vinton County	877	48.0	509	17 517	20 126	19 872	23 186	5 068	8 058
Hamersville village, Brown County	586	45.1	468	19 957	27 077	25 382	28 464	9 613	18 586
Hamilton city, Butler County	61 368	13.0	159	22 168	23 630	27 219	29 025	11 370	12 910
Hamler village, Henry County	623	48.3	501	26 673	32 951	32 512	38 987	8 541	12 397
Hanging Rock village, Lawrence County	306	36.6	800	14 632	24 118	17 862	26 957	6 454	16 308
Hanover village, Licking County	803	40.8	416	28 766	32 443	29 002	33 330	17 636	29 593
Hanoverton village, Columbiana County	434	39.2	717	18 502	27 713	23 946	35 181	7 185	15 449
Harbor Hills CDP, Licking County	1 372	11.3	1 228	26 208	35 247	26 651	38 346	6 175	30 190
Harbor View village, Lucas County	122	43.4	943	10 642	21 406	17 665	27 453	6 792	11 303
Harpster village, Wyandot County	233	48.5	583	20 611	30 365	20 825	30 838	14 704	31 864
Harrisburg village	340	44.7	803	23 229	28 093	26 949	32 016	16 800	21 200
Franklin County	340	44.7	803	23 229	28 093	26 949	32 016	16 800	21 200
Pickaway County	–	–	–	–	–	–	–	–	–
Harrison city, Hamilton County	7 518	12.2	466	31 810	36 168	34 487	40 312	9 695	20 194
Harrisville village, Harrison County	308	51.0	506	14 136	18 810	19 644	24 845	6 197	9 913
Harrod village, Allen County	537	43.2	502	17 413	21 760	19 735	25 876	6 510	11 351
Hartford village, Licking County	418	45.2	982	20 146	29 464	24 294	32 629	5 417	14 888
Hartville village, Stark County	2 031	46.2	387	26 133	28 858	28 961	31 383	14 192	17 674
Harveysburg village, Warren County	437	39.4	596	21 618	27 122	25 780	34 317	5 160	9 291
Haskins village, Wood County	549	44.1	592	28 459	34 163	33 156	38 800	15 788	20 560
Haviland village, Paulding County	210	48.1	885	15 386	22 033	15 602	24 759	9 188	21 464
Hayesville village, Ashland County	457	43.5	657	24 697	31 725	29 240	40 021	11 506	21 693
Heath city, Licking County	7 231	15.2	432	28 643	32 116	32 145	35 944	15 635	21 145
Hebron village, Licking County	2 076	44.6	257	22 012	25 221	25 820	28 700	11 917	15 707

TIPSII [UPF] GPH539 CENSUS90 72583600 05/13/92 1:03 PM MACHINE: C DATA:CENSUS90S*PH5TIPSDA39. 04/29/92 09:58:32 TAPE: NONE FRAME: 417
TSF:CENSUS90*92. 04/29/92 14:11:16 UTF:CENSUS90*93. 04/29/92 14:11:16 META:CENSUS90S*PH5TABLES39. 04/29/92 14:40:02

Table 20. **Percent in Sample, Standard Error, and Confidence Bounds for Population Characteristics: 1990**—Con.

[For definitions of terms and meanings of symbols, see text]

State County Place and [In Selected States] County Subdivision	Persons: 100-percent count	Persons: Percent in sample	Per capita income in 1989 (dollars) —Standard error	Median income in 1989 (dollars): Household: 90-percent confidence bounds: Lower	Household: Upper	Family: 90-percent confidence bounds: Lower	Family: Upper	Nonfamily household: 90-percent confidence bounds: Lower	Nonfamily household: Upper
PLACE AND COUNTY SUBDIVISION— Con.									
Helena village, Sandusky County	267	50.6	689	28 739	35 757	30 402	38 594	18 320	22 539
Hemlock village, Perry County	203	39.4	673	12 005	21 731	12 090	21 434	5 269	29 741
Hicksville village, Defiance County	3 664	15.4	518	23 086	26 760	26 373	31 814	11 185	16 980
Higginsport village, Brown County	298	51.7	524	14 910	24 176	17 821	28 197	6 890	12 232
Highland village, Highland County	275	37.8	589	15 484	18 978	16 640	22 794	6 345	14 603
Highland Heights city, Cuyahoga County	6 249	12.3	778	39 789	48 235	44 536	51 738	12 234	23 319
Hilliard city, Franklin County	11 796	12.6	436	34 387	38 558	37 633	42 180	23 179	27 625
Hills and Dales village, Stark County	297	48.1	3 017	108 280	174 450	131 084	190 965	17 791	53 594
Hillsboro city, Highland County	6 235	16.3	469	16 246	19 685	23 070	27 588	7 085	9 566
Hiram village, Portage County	1 330	24.3	596	25 868	37 764	35 276	46 577	11 916	24 158
Holgate village, Henry County	1 290	39.0	467	23 126	30 623	34 014	38 258	8 031	15 718
Holiday Valley CDP, Clark County	1 243	15.8	888	40 175	51 844	41 787	56 509	16 943	46 446
Holland village, Lucas County	1 210	43.3	453	18 801	24 317	30 084	35 833	10 903	13 447
Hollansburg village, Darke County	300	48.0	491	16 813	24 270	24 751	30 298	5 875	9 079
Holloway village, Belmont County	354	46.6	712	16 772	21 571	18 647	23 709	8 777	15 875
Holmesville village, Holmes County	419	41.3	630	23 183	30 895	28 576	32 379	5 886	9 537
Hopedale village, Harrison County	685	43.1	848	19 664	24 094	23 935	28 242	8 530	13 657
Howland Center CDP, Trumbull County	6 732	12.3	719	40 609	45 181	44 107	49 685	17 838	26 610
Hoytville village, Wood County	301	45.8	652	21 978	27 093	21 821	30 655	5 844	23 192
Hubbard city, Trumbull County	8 248	12.1	418	26 225	30 242	30 997	34 730	10 698	15 526
Huber Heights city	38 696	14.9	175	37 151	38 743	39 513	41 271	22 895	26 684
Miami County	10	40.0	–	–	45 000	–	45 000	–	–
Montgomery County	38 686	14.9	175	37 141	38 730	39 499	41 256	22 895	26 684
Huber Ridge CDP, Franklin County	5 255	15.7	337	36 570	41 176	38 042	43 711	22 355	27 481
Hudson village, Summit County	5 159	14.9	1 094	52 577	60 560	61 700	70 583	21 591	29 926
Hunting Valley village	799	37.7	2 340	108 546	151 490	135 149	177 285	32 972	66 991
Cuyahoga County	648	37.3	2 613	109 103	151 141	137 334	181 346	31 806	69 909
Geauga County	151	39.1	5 255	68 974	188 679	73 678	193 812	–	55 000
Huntsville village, Logan County	343	47.8	1 034	26 463	31 421	29 983	32 639	11 270	20 620
Huron city, Erie County	7 030	14.0	575	32 108	37 059	39 645	45 164	18 331	23 234
Independence city, Cuyahoga County	6 500	16.1	698	36 924	44 030	42 674	50 666	12 059	18 529
Irondale village, Jefferson County	382	48.7	469	12 913	16 116	14 437	20 886	5 323	8 719
Ironton city, Lawrence County	12 751	14.9	318	16 061	18 603	22 389	27 399	7 526	9 427
Ithaca village, Darke County	119	51.3	1 107	21 053	29 867	21 899	31 502	378	19 812
Jackson city, Jackson County	6 144	13.6	573	15 885	19 174	20 639	26 364	9 593	11 509
Jacksonburg village, Butler County	50	26.0	1 634	17 678	36 787	17 967	36 940	–	10 000
Jackson Center village, Shelby County	1 398	45.0	314	24 621	28 443	28 589	31 857	13 029	19 047
Jacksonville village, Athens County	544	39.2	432	15 067	18 483	16 859	20 498	7 118	12 377
Jamestown village, Greene County	1 794	47.0	288	19 503	22 559	23 653	27 347	8 645	11 528
Jefferson village, Ashtabula County	3 331	12.8	762	22 328	27 182	24 402	30 833	7 239	13 778
Jefferson village, Madison County	4 505	15.3	443	27 852	32 943	31 286	36 955	11 133	19 540
Jeffersonville village, Fayette County	1 281	48.2	350	17 615	20 760	21 160	24 990	6 862	9 633
Jenera village, Hancock County	285	46.0	676	20 195	27 495	23 671	30 664	10 278	20 382
Jeromesville village, Ashland County	582	40.2	619	22 309	35 788	31 616	38 677	6 671	14 240
Jerry City village, Wood County	517	44.5	471	26 695	31 314	29 277	32 818	10 513	20 320
Jerusalem village, Monroe County	144	49.3	712	23 409	26 637	24 373	34 384	1 516	4 914
Jewett village, Harrison County	778	48.3	386	17 921	22 205	20 915	26 176	9 812	13 729
Johnstown village, Licking County	3 237	10.6	639	18 646	26 913	30 110	36 062	9 132	14 560
Junction City village, Perry County	770	42.6	431	19 443	22 196	21 028	27 246	7 879	14 228
Kalida village, Putnam County	947	48.8	480	33 482	36 830	36 477	40 587	10 853	18 636
Kelleys Island village, Erie County	172	39.5	1 499	14 179	31 196	28 009	40 741	6 448	14 111
Kent city, Portage County	28 835	13.1	221	20 438	22 488	26 472	30 312	13 178	15 225
Kenton city, Hardin County	8 356	15.0	362	19 595	23 027	25 103	30 401	10 140	14 057
Kenwood CDP, Hamilton County	7 469	13.4	980	40 309	46 302	53 640	60 756	21 519	28 055
Kettering city	60 569	15.7	224	33 712	35 219	40 615	42 061	20 658	22 150
Greene County	–	–	–	–	–	–	–	–	–
Montgomery County	60 569	15.7	224	33 712	35 219	40 615	42 061	20 658	22 150
Kettlersville village, Shelby County	194	49.5	1 195	21 954	31 432	23 406	32 844	3 254	25 873
Killbuck village, Holmes County	809	44.4	551	22 079	28 449	27 607	31 494	11 678	16 653
Kimbolton village, Guernsey County	134	44.8	1 061	13 459	24 725	18 655	38 908	3 316	13 080
Kingston village, Ross County	1 153	44.2	391	25 959	30 226	31 501	35 632	7 326	10 901
Kipton village, Lorain County	283	51.6	848	26 249	31 797	26 925	32 252	13 291	31 313
Kirby village, Wyandot County	155	31.0	1 036	7 221	30 746	16 546	34 632	5 147	8 365
Kirkersville village, Licking County	563	40.5	573	24 839	32 613	28 503	36 121	6 421	12 199
Kirtland city, Lake County	5 881	16.7	771	37 455	42 239	41 885	47 943	19 658	24 660
Kirtland Hills village, Lake County	628	37.7	2 138	61 559	78 847	66 296	90 603	11 008	51 812
La Croft CDP, Columbiana County	1 427	14.9	584	15 585	20 075	17 752	28 326	6 546	10 718
Lafayette village, Allen County	449	46.1	496	20 763	24 522	22 802	27 710	7 792	15 571
Lagrange village, Lorain County	1 199	49.2	418	28 938	32 392	31 397	35 773	15 090	18 828
Lake Darby CDP, Franklin County	2 798	13.1	401	37 341	42 214	37 028	41 883	21 504	47 412
Lakeline village, Lake County	210	52.4	1 215	31 693	43 871	35 600	50 368	16 004	34 982
Lakemore village, Summit County	2 684	10.8	557	23 328	29 531	25 784	31 459	11 918	20 892
Lakeview village, Logan County	1 056	40.2	412	17 617	23 286	24 962	29 111	6 494	8 407
Lakewood city, Cuyahoga County	59 718	14.8	216	27 925	29 658	36 557	38 161	19 742	20 903
Lancaster city, Fairfield County	34 507	14.9	205	21 874	23 156	26 600	28 407	11 778	13 385
Landen CDP, Warren County	9 263	14.9	573	51 209	55 713	56 708	61 192	32 033	36 978
La Rue village, Marion County	802	45.4	453	19 280	25 594	27 138	30 224	6 808	9 871
Latty village, Paulding County	205	49.3	674	23 803	33 032	25 441	33 677	13 921	33 579
Laura village, Miami County	483	46.2	516	24 391	31 149	29 978	34 598	7 847	13 626
Laurelville village, Hocking County	605	44.6	494	16 795	23 841	23 113	29 387	6 841	11 453
Lawrenceville village, Clark County	304	48.4	854	38 410	42 489	38 290	46 403	13 211	41 697
Lebanon city, Warren County	10 453	16.6	354	25 927	28 504	29 658	33 296	15 150	18 529
Leesburg village, Highland County	1 063	45.8	406	20 903	25 032	24 357	27 765	6 764	10 264
Leesville village, Carroll County	156	52.6	917	16 460	24 471	22 785	27 181	7 069	12 552
Leetonia village, Columbiana County	2 070	49.8	267	23 278	26 353	27 921	30 543	8 831	11 605
Leipsic village, Putnam County	2 203	44.9	314	26 264	30 150	31 934	34 452	9 156	14 467
Lewisburg village, Preble County	1 584	46.5	340	22 953	25 721	24 858	29 910	13 306	17 016
Lewisville village, Monroe County	261	39.8	877	12 963	24 860	16 880	32 248	6 184	17 455

TIPSII [UPF] GPH539 CENSUS90 72583600 05/13/92 1:03 PM MACHINE: C DATA:CENSUS90S*PH5TIPSDA39. 04/29/92 09:58:32 TAPE: NONE FRAME: 418
TSF:CENSUS90*92. 04/29/92 14:11:16 UTF:CENSUS90*93. 04/29/92 14:11:16 META:CENSUS90S*PH5TABLES39. 04/29/92 14:40:02

Table 20. **Percent in Sample, Standard Error, and Confidence Bounds for Population Characteristics: 1990**—Con.

[For definitions of terms and meanings of symbols, see text]

State County Place and [In Selected States] County Subdivision	Persons: 100-percent count	Persons: Percent in sample	Per capita income in 1989 (dollars) —Standard error	Median income in 1989 (dollars): Household: 90-percent confidence bounds: Lower	Household: Upper	Family: 90-percent confidence bounds: Lower	Family: Upper	Nonfamily household: 90-percent confidence bounds: Lower	Nonfamily household: Upper
PLACE AND COUNTY SUBDIVISION— Con.									
Lexington village, Richland County	4 124	11.5	691	30 652	40 525	37 508	43 037	13 595	18 090
Liberty Center village, Henry County	1 084	43.0	422	27 615	31 708	32 199	36 530	9 095	14 325
Lima city, Allen County	45 549	14.7	155	20 349	21 772	24 792	26 752	11 722	13 403
Limaville village, Stark County	152	47.4	765	17 425	29 200	20 847	32 903	5 641	26 437
Lincoln Heights city, Hamilton County	4 805	15.1	330	13 335	16 146	16 722	20 243	6 591	9 925
Lincoln Village CDP, Franklin County	9 958	14.5	330	25 657	29 176	31 491	34 333	13 404	16 391
Lindsey village, Sandusky County	529	33.5	724	30 509	37 134	32 020	45 074	8 160	25 042
Linndale village, Cuyahoga County	159	42.1	880	13 776	21 693	20 793	27 620	6 790	13 739
Lisbon village, Columbiana County	3 037	15.7	519	19 286	25 903	26 996	31 902	8 453	12 191
Lithopolis village, Fairfield County	563	47.6	588	25 820	32 969	27 614	36 789	16 194	25 167
Lockbourne village, Franklin County	173	45.7	900	19 802	28 795	23 605	34 244	10 394	25 461
Lockington village, Shelby County	214	50.5	690	21 770	32 022	26 953	33 793	11 539	21 827
Lockland village, Hamilton County	4 357	11.0	550	18 177	21 925	21 598	28 887	11 712	16 955
Lodi village, Medina County	3 042	15.9	611	23 604	27 201	27 341	31 750	11 562	17 401
Logan city, Hocking County	6 725	15.9	476	18 493	21 482	24 522	30 164	8 493	11 672
Logan Elm Village CDP, Pickaway County	1 287	15.5	797	24 016	34 872	30 625	43 100	4 852	15 573
London city, Madison County	7 807	15.2	357	22 344	25 717	27 581	31 773	11 093	14 395
Lorain city, Lorain County	71 245	14.4	132	23 302	24 944	28 276	30 232	12 930	14 560
Lordstown village, Trumbull County	3 404	15.9	602	33 572	40 236	36 719	42 336	9 311	20 384
Lore City village, Guernsey County	384	49.2	589	20 791	26 398	23 702	32 163	7 219	14 143
Loudonville village	2 915	16.1	489	22 385	27 695	28 610	34 423	11 498	15 942
Ashland County	2 844	15.9	493	21 912	26 822	27 953	33 620	11 251	15 567
Holmes County	71	21.1	2 150	29 581	47 364	39 095	65 428	–	30 000
Louisville city, Stark County	8 087	14.8	461	30 097	33 639	33 573	37 656	13 797	18 606
Loveland city	9 990	13.8	543	36 159	40 217	39 720	45 720	18 016	25 963
Clermont County	1 695	12.6	1 440	26 817	31 370	28 630	42 165	12 417	27 507
Hamilton County	8 263	14.1	585	38 339	42 303	40 636	46 697	18 193	26 201
Warren County	32	12.5	5 387	–	75 000	–	32 500	–	75 000
Loveland Park CDP	1 357	17.7	764	27 897	39 841	32 696	41 448	9 881	19 275
Hamilton County	227	15.9	2 185	29 808	50 463	32 693	49 775	10 109	54 806
Warren County	1 130	18.1	799	24 823	39 006	30 919	40 735	7 390	18 231
Lowell village, Washington County	617	44.9	551	20 718	24 957	24 219	31 214	8 578	11 963
Lowellville village, Mahoning County	1 349	46.9	331	19 088	22 990	25 671	29 636	7 445	10 303
Lower Salem village, Washington County	103	45.6	639	11 982	26 014	14 514	28 611	6 275	12 469
Lucas village, Richland County	730	47.0	429	22 986	30 331	28 443	33 408	6 863	15 400
Lucasville CDP, Scioto County	1 575	14.9	791	16 282	20 989	18 391	25 528	5 774	15 601
Luckey village, Wood County	848	49.4	443	28 664	33 448	34 246	38 268	12 620	18 002
Ludlow Falls village, Miami County	300	46.7	595	20 187	27 625	25 739	31 233	7 833	20 654
Lynchburg village, Highland County	1 212	44.9	469	20 228	23 802	24 373	27 430	6 347	9 199
Lyndhurst city, Cuyahoga County	15 982	14.8	553	39 165	41 703	45 314	48 417	19 415	23 453
Lyons village, Fulton County	579	47.0	573	21 832	29 740	27 787	34 499	10 875	15 805
McArthur village, Vinton County	1 541	44.3	432	20 089	22 030	23 576	27 243	9 951	14 828
McClure village, Henry County	781	42.8	442	22 294	27 885	29 008	34 442	10 791	14 144
McComb village, Hancock County	1 544	49.2	352	27 155	31 330	31 630	35 688	10 956	14 917
McConnelsville village, Morgan County	1 804	48.2	464	18 054	20 670	28 374	32 015	9 144	12 130
McDonald village, Trumbull County	3 526	15.0	513	30 454	37 411	35 290	40 834	7 672	18 253
Macedonia city, Summit County	7 509	12.0	438	43 284	48 429	45 699	51 062	14 604	23 720
McGuffey village, Hardin County	550	37.6	582	16 795	23 083	20 022	27 462	8 151	15 229
Mack North CDP, Hamilton County	2 816	16.8	937	36 053	44 574	40 740	48 101	12 503	23 747
Macksburg village, Washington County	218	37.6	519	10 873	15 814	10 004	16 040	8 327	27 915
Mack South CDP, Hamilton County	5 767	13.3	782	56 085	60 905	57 350	62 497	21 207	36 341
Madeira city, Hamilton County	9 141	13.2	596	39 491	45 843	46 101	51 279	17 370	27 618
Madison village, Lake County	2 477	50.7	356	33 245	36 238	37 905	41 392	12 576	17 575
Magnetic Springs village, Union County	373	30.0	1 590	19 501	30 750	22 871	32 592	5 862	9 853
Magnolia village	937	46.6	489	25 464	29 842	30 554	36 128	8 849	12 926
Carroll County	346	43.6	690	22 996	32 004	30 375	36 834	7 384	16 332
Stark County	591	48.4	652	25 378	30 271	29 042	36 968	8 818	13 848
Maineville village, Warren County	359	40.7	1 018	9 565	16 620	31 518	40 603	6 100	7 824
Malinta village, Henry County	294	43.5	715	23 850	30 690	26 940	34 014	6 630	14 820
Malta village, Morgan County	802	43.8	438	16 136	20 386	20 111	24 700	7 532	12 423
Malvern village, Carroll County	1 112	49.4	316	19 998	22 304	21 840	26 492	9 707	14 299
Manchester village, Adams County	2 223	47.1	246	12 505	15 086	16 457	19 061	7 382	10 046
Mansfield city, Richland County	50 627	13.4	196	21 982	23 236	27 467	29 545	13 318	15 506
Mantua village, Portage County	1 178	47.7	390	28 816	31 918	33 573	37 045	13 229	17 594
Maple Heights city, Cuyahoga County	27 089	14.8	192	28 498	30 562	34 590	36 587	13 678	15 479
Maple Ridge CDP, Mahoning County	1 018	14.7	941	15 538	25 226	17 796	28 615	5 117	14 126
Marble Cliff village, Franklin County	633	40.8	1 879	32 492	47 522	66 593	81 187	19 464	24 375
Marblehead village, Ottawa County	745	46.4	768	30 760	39 095	40 200	44 245	12 700	22 350
Marengo village, Morrow County	393	47.1	513	24 840	29 868	27 800	33 138	8 451	15 885
Mariemont village, Hamilton County	3 118	19.4	1 347	38 623	45 563	50 216	60 045	22 432	28 060
Marietta city, Washington County	15 026	14.2	364	19 690	22 116	25 813	29 046	10 821	13 012
Marion city, Marion County	34 075	16.0	185	21 787	23 308	26 250	27 933	11 125	12 656
Marseilles village, Wyandot County	130	45.4	693	24 035	35 254	24 867	36 423	3 459	19 937
Marshallville village, Wayne County	758	45.4	381	24 711	30 566	29 103	33 590	8 035	17 640
Martinsburg village, Knox County	213	38.0	803	14 052	21 379	19 650	26 344	5 295	9 580
Martins Ferry city, Belmont County	7 990	15.8	298	16 966	19 513	21 248	24 599	9 287	11 423
Martinsville village, Clinton County	476	46.0	439	19 419	25 888	20 077	27 755	7 262	25 696
Marysville city, Union County	9 656	15.3	339	28 980	32 373	34 699	38 919	13 751	17 354
Mason city, Warren County	11 452	14.1	403	38 418	41 237	41 932	45 111	20 135	26 807
Massillon city, Stark County	31 007	15.1	200	23 037	24 601	27 379	29 311	11 138	12 828
Matamoras village, Washington County	1 002	48.5	383	12 627	17 227	16 124	20 757	5 628	8 298
Maumee city, Lucas County	15 561	15.9	368	35 543	38 600	41 109	44 102	17 648	21 526
Mayfield village, Cuyahoga County	3 462	15.8	1 273	41 938	51 722	49 224	62 618	20 796	31 126
Mayfield Heights city, Cuyahoga County	19 847	14.2	294	27 415	29 989	35 969	38 531	16 377	18 325
Mechanicsburg village, Champaign County	1 803	49.4	353	21 765	25 036	27 398	33 667	9 324	12 368
Medina city, Medina County	19 231	13.8	342	31 321	34 571	36 496	40 037	17 225	22 054
Melrose village, Paulding County	307	44.0	641	12 028	20 267	13 431	22 427	6 143	14 987
Mendon village, Mercer County	717	45.9	590	22 007	27 875	26 708	30 547	10 624	15 279

TIPSII [UPF] GPH539 CENSUS90 72583600 05/13/92 1:03 PM MACHINE: C DATA:CENSUS90S*PH5TIPSDA39. 04/29/92 09:58:32 TAPE: NONE FRAME: 419
TSF:CENSUS90*92. 04/29/92 14:11:16 UTF:CENSUS90*93. 04/29/92 14:11:16 META:CENSUS90S*PH5TABLES39. 04/29/92 14:40:02

Table 20. **Percent in Sample, Standard Error, and Confidence Bounds for Population Characteristics: 1990**—Con.

[For definitions of terms and meanings of symbols, see text]

State County Place and [In Selected States] County Subdivision	Persons: 100-percent count	Persons: Percent in sample	Per capita income in 1989 (dollars) —Standard error	Median income in 1989 (dollars): Household: 90-percent confidence bounds: Lower	Household: Upper	Family: 90-percent confidence bounds: Lower	Family: Upper	Nonfamily household: 90-percent confidence bounds: Lower	Nonfamily household: Upper
PLACE AND COUNTY SUBDIVISION—Con.									
Mentor city, Lake County	47 358	14.3	223	41 194	43 141	45 585	47 635	22 076	26 115
Mentor-on-the-Lake city, Lake County	8 271	15.8	392	34 093	37 449	36 959	40 958	20 573	25 882
Metamora village, Fulton County	543	42.2	561	23 196	30 661	27 498	36 002	9 879	14 488
Meyers Lake village, Stark County	493	47.7	1 809	34 025	40 539	36 631	44 331	19 412	38 726
Miamisburg city, Montgomery County	17 834	13.2	294	30 980	34 177	36 122	39 173	13 987	17 708
Middleburg Heights city, Cuyahoga County	14 702	16.1	396	36 221	38 979	42 350	46 641	22 659	24 896
Middlefield village, Geauga County	1 898	42.5	396	24 381	27 478	29 086	33 867	14 185	17 389
Middle Point village, Van Wert County	639	49.8	361	23 696	30 434	30 253	33 298	10 349	16 657
Middleport village, Meigs County	2 725	15.8	737	12 985	17 822	17 946	23 754	5 640	8 340
Middletown city	46 022	15.1	216	25 020	26 407	30 354	32 272	13 332	15 232
Butler County	45 991	15.1	216	25 041	26 428	30 389	32 306	13 332	15 232
Warren County	31	16.1	1 839	–	25 000	–	25 000	–	–
Midland village, Clinton County	319	43.9	575	16 884	20 925	18 933	25 823	8 357	14 488
Midvale village, Tuscarawas County	575	45.9	555	16 571	21 027	18 409	22 246	7 332	12 819
Midway village, Madison County	289	50.5	632	17 530	23 289	20 816	34 606	5 637	10 321
Mifflin village, Ashland County	162	43.2	754	15 737	23 070	20 753	24 726	5 737	11 464
Milan village	1 464	50.1	590	34 588	40 268	40 947	44 563	15 350	18 907
Erie County	1 056	48.9	665	30 984	36 687	39 600	43 900	15 634	19 030
Huron County	408	53.4	1 156	42 147	51 771	41 878	54 158	7 235	44 516
Milford city	5 660	11.3	793	18 703	23 747	28 041	36 682	9 900	14 098
Clermont County	5 655	11.3	794	18 764	23 811	28 040	36 683	9 831	14 112
Hamilton County	5	20.0	–	–	15 000	–	–	–	15 000
Milford Center village, Union County	651	48.7	657	30 709	35 747	33 479	40 233	7 412	19 667
Millbury village, Wood County	1 081	47.1	389	36 412	40 969	38 327	42 982	13 387	31 169
Milledgeville village, Fayette County	120	45.8	1 000	13 703	17 099	16 391	28 859	4 132	11 303
Miller City village, Putnam County	173	38.7	1 303	23 709	31 775	28 223	45 462	5 894	16 095
Millersburg village, Holmes County	3 051	14.8	606	20 098	25 789	22 471	30 220	11 502	17 621
Millersport village, Fairfield County	1 010	49.5	319	23 647	29 014	25 353	30 441	12 960	22 829
Millville village, Butler County	755	43.7	689	30 895	36 989	35 894	40 960	6 772	12 797
Milton Center village, Wood County	200	50.0	715	24 723	31 388	24 994	31 253	767	39 617
Miltonsburg village, Monroe County	56	55.4	1 167	16 180	26 391	16 743	30 757	7 200	26 056
Mineral City village, Tuscarawas County	725	27.6	511	20 803	26 853	26 396	30 689	6 424	12 426
Mineral Ridge CDP	3 928	13.6	521	27 830	34 067	31 216	38 789	12 343	25 068
Mahoning County	1 066	16.1	936	32 219	42 276	35 586	44 507	5 915	30 716
Trumbull County	2 862	12.6	617	24 305	31 879	27 257	37 566	12 390	26 284
Minerva village	4 318	16.3	494	21 519	25 744	25 934	30 215	10 354	15 463
Carroll County	2 086	16.5	459	17 922	22 844	20 755	26 830	8 313	16 988
Columbiana County	6	–	–	–	–	–	–	–	–
Stark County	2 226	16.1	837	24 522	30 105	28 715	33 658	10 384	16 606
Minerva Park village, Franklin County	1 463	47.4	661	42 833	47 290	46 697	52 604	15 989	27 848
Mingo Junction city, Jefferson County	4 297	15.2	459	20 501	24 948	25 937	30 853	7 499	10 821
Minster village, Auglaize County	2 650	16.3	776	30 640	41 264	40 708	48 309	11 335	20 165
Mogadore village	4 008	12.5	528	31 128	36 025	34 414	41 441	16 200	27 100
Portage County	1 041	12.7	1 133	30 085	36 905	32 790	46 593	13 266	30 467
Summit County	2 967	12.4	589	29 870	36 985	33 992	41 574	15 066	25 687
Monfort Heights East CDP, Hamilton County	3 661	13.0	868	40 482	45 427	44 353	50 341	21 788	32 845
Monfort Heights South CDP, Hamilton County	4 587	14.6	822	39 600	44 604	42 579	48 087	12 481	30 035
Monroe village	4 490	14.9	650	40 233	44 627	43 387	49 161	21 308	28 511
Butler County	4 438	14.8	660	40 319	44 679	43 491	49 374	21 307	28 513
Warren County	52	26.9	1 778	15 519	49 629	15 519	49 629	–	–
Monroeville village, Huron County	1 381	44.2	353	29 574	32 138	32 090	36 770	11 053	14 407
Montezuma village, Mercer County	199	49.2	571	20 304	24 779	22 650	27 169	6 207	18 201
Montgomery city, Hamilton County	9 753	12.0	830	61 904	69 456	65 973	74 582	24 537	40 722
Montpelier village, Williams County	4 299	16.5	606	23 086	26 483	27 166	33 743	9 394	14 513
Montrose-Ghent CDP, Summit County	4 906	12.8	1 453	64 776	79 930	71 772	88 231	26 208	39 000
Moraine city, Montgomery County	5 989	13.7	408	22 523	29 235	30 437	34 854	12 915	17 887
Moreland Hills village, Cuyahoga County	3 354	14.3	2 066	73 334	105 387	88 270	122 546	21 133	43 301
Morral village, Marion County	373	49.1	586	22 172	27 828	24 732	32 813	6 876	20 677
Morristown village, Belmont County	296	48.0	595	19 080	26 340	18 779	28 709	16 207	22 155
Morrow village, Warren County	1 206	43.4	374	21 267	26 084	23 072	29 104	9 500	13 756
Moscow village, Clermont County	279	31.2	1 778	19 371	32 086	21 759	43 983	7 270	20 977
Mount Blanchard village, Hancock County	491	48.5	504	25 447	30 429	26 694	33 899	10 440	23 530
Mount Carmel CDP, Clermont County	4 462	12.3	427	26 474	31 832	30 680	35 498	14 682	23 857
Mount Cory village, Hancock County	245	52.2	716	28 544	36 247	29 456	37 153	5 303	13 881
Mount Eaton village, Wayne County	236	48.7	597	23 952	28 485	24 734	29 409	14 041	27 979
Mount Gilead village, Morrow County	2 846	18.7	465	20 634	23 019	24 279	29 195	10 896	15 294
Mount Healthy city, Hamilton County	7 580	12.5	394	21 259	25 035	27 278	32 985	12 403	17 909
Mount Healthy Heights CDP, Hamilton County	3 863	11.2	437	31 057	35 761	32 260	36 769	16 841	26 448
Mount Orab village, Brown County	1 929	45.9	356	18 115	21 866	24 239	28 587	7 119	10 610
Mount Pleasant village, Jefferson County	498	45.4	546	19 956	24 683	20 885	26 354	9 865	25 105
Mount Repose CDP, Clermont County	3 093	14.0	740	41 758	49 412	44 330	50 373	6 233	22 212
Mount Sterling village, Madison County	1 647	47.7	349	21 072	24 188	26 899	31 004	9 062	12 105
Mount Vernon city, Knox County	14 550	13.6	278	19 440	21 567	24 011	26 641	10 923	12 938
Mount Victory village, Hardin County	551	40.3	975	22 268	28 320	26 394	34 038	8 597	15 081
Mowrystown village, Highland County	460	42.4	636	15 440	19 230	17 088	21 888	5 138	11 569
Mulberry CDP, Clermont County	2 856	12.5	1 042	31 265	44 035	37 385	52 199	16 926	27 090
Munroe Falls village, Summit County	5 359	16.1	667	41 994	48 197	46 869	52 575	13 527	24 408
Murray City village, Hocking County	499	44.5	481	15 392	22 157	21 980	27 976	5 682	8 376
Mutual village, Champaign County	126	40.5	2 735	24 134	32 514	25 503	33 140	5 990	19 635
Napoleon city, Henry County	8 884	16.0	351	28 081	30 737	33 290	36 383	14 138	17 629
Nashville village, Holmes County	181	43.1	2 407	21 096	30 245	25 049	31 238	3 586	21 768

TIPSII [UPF] GPH539 CENSUS90 72583600 05/13/92 1:03 PM MACHINE: C DATA:CENSUS90S*PH5TIPSDA39. 04/29/92 09:58:32 TAPE: NONE FRAME: 420
TSF:CENSUS90*92. 04/29/92 14:11:16 UTF:CENSUS90*93. 04/29/92 14:11:16 META:CENSUS90S*PH5TABLES39. 04/29/92 14:40:02

Table 20. **Percent in Sample, Standard Error, and Confidence Bounds for Population Characteristics: 1990**—Con.

[For definitions of terms and meanings of symbols, see text]

State County Place and [In Selected States] County Subdivision	Persons: 100-percent count	Persons: Percent in sample	Per capita income in 1989 (dollars) —Standard error	Median income in 1989 (dollars): Household: 90-percent confidence bounds: Lower	Household: Upper	Family: 90-percent confidence bounds: Lower	Family: Upper	Nonfamily household: 90-percent confidence bounds: Lower	Nonfamily household: Upper
PLACE AND COUNTY SUBDIVISION— Con.									
Navarre village, Stark County	1 635	44.8	479	22 398	25 648	28 061	31 663	9 135	13 033
Neffs CDP, Belmont County	1 213	16.3	755	15 976	23 405	18 851	29 433	6 409	14 704
Nellie village, Coshocton County	130	39.2	885	15 685	33 861	30 652	36 739	10 009	26 237
Nelsonville city, Athens County	4 563	14.7	428	12 240	16 710	18 825	23 473	6 553	9 945
Nevada village, Wyandot County	849	39.7	489	22 403	27 130	25 506	28 701	9 810	14 774
Neville village, Clermont County	226	46.5	746	12 852	27 512	14 176	29 706	3 331	8 345
New Albany village, Franklin County	1 621	41.8	517	37 280	41 399	40 441	47 937	16 138	22 269
New Alexandria village, Jefferson County	257	48.2	739	19 812	28 136	24 139	32 008	6 375	16 017
Newark city, Licking County	44 389	14.6	188	22 408	23 708	27 283	29 788	13 097	14 913
New Athens village, Harrison County	370	47.6	587	23 666	28 814	25 267	29 911	10 691	16 809
New Bavaria village, Henry County	92	39.1	1 271	17 996	38 302	29 189	44 966	6 933	18 379
New Bloomington village, Marion County	282	47.5	555	20 065	25 242	20 784	26 961	17 930	23 808
New Boston village, Scioto County	2 717	16.4	489	8 492	11 274	11 641	15 709	6 066	7 741
New Bremen village, Auglaize County	2 558	50.9	344	30 641	33 317	37 717	39 690	16 718	19 853
Newburgh Heights village, Cuyahoga County	2 310	17.1	588	21 627	27 947	25 578	31 910	14 806	20 552
New Carlisle city, Clark County	6 049	15.9	424	25 197	29 070	28 315	31 851	11 676	15 633
Newcomerstown village, Tuscarawas County	4 012	11.1	690	16 202	19 097	18 835	25 544	7 379	12 001
New Concord village, Muskingum County	2 086	34.1	426	23 711	28 229	33 632	39 526	11 146	15 022
New Holland village	841	49.9	375	23 470	27 125	26 480	30 892	6 865	11 062
Fayette County	102	52.0	885	25 938	33 125	27 254	36 987	4 263	27 869
Pickaway County	739	49.7	410	22 614	26 340	25 435	30 139	7 122	11 502
New Knoxville village, Auglaize County	838	49.3	440	24 851	27 285	28 928	33 841	13 599	16 816
New Lebanon village, Montgomery County	4 323	12.1	638	26 546	31 523	29 759	35 492	10 637	20 172
New Lexington city, Perry County	5 117	12.7	521	17 535	21 655	20 906	24 707	6 235	12 078
New London village, Huron County	2 642	16.4	460	20 018	24 678	23 747	30 630	8 542	15 555
New Madison village, Darke County	928	44.8	465	23 362	26 759	24 707	27 606	13 548	19 557
New Miami village, Butler County	2 555	13.7	521	20 998	29 175	25 582	32 943	6 005	10 413
New Middletown village, Mahoning County	1 912	47.6	264	29 635	33 015	33 114	35 921	11 914	15 606
New Paris village, Preble County	1 801	46.5	316	18 529	20 670	22 884	25 898	11 111	13 507
New Philadelphia city, Tuscarawas County	15 698	14.0	348	21 199	23 505	26 852	30 204	10 436	13 109
New Richmond village, Clermont County	2 408	16.0	536	21 699	26 954	25 351	29 978	7 600	16 532
New Riegel village, Seneca County	298	44.0	861	18 624	28 564	28 760	33 980	8 916	17 575
New Rome village, Franklin County	111	49.5	955	25 133	34 911	27 717	43 044	6 965	26 535
New Straitsville village, Perry County	865	46.4	353	17 691	21 123	19 767	26 131	7 128	11 931
Newton Falls city, Trumbull County	4 866	11.4	667	19 928	25 689	27 113	35 055	8 511	12 266
Newtonsville village, Clermont County	427	44.0	539	22 585	25 922	22 972	26 206	5 237	19 109
Newtown village, Hamilton County	1 589	44.4	433	27 913	33 238	33 384	36 161	11 073	14 558
New Vienna village, Clinton County	932	42.5	551	21 556	25 931	25 569	29 350	7 584	13 159
New Washington village, Crawford County	1 057	48.0	599	25 714	29 485	30 714	35 420	7 883	11 524
New Waterford village, Columbiana County	1 278	48.4	333	20 986	24 620	23 652	27 998	8 213	13 479
New Weston village, Darke County	148	45.3	1 000	17 188	32 187	26 841	40 586	5 308	9 868
Ney village, Defiance County	331	37.5	840	24 934	38 690	35 965	42 691	7 560	25 663
Niles city, Trumbull County	21 128	12.7	259	24 228	26 802	30 228	33 168	12 531	14 615
North Baltimore village, Wood County	3 139	16.3	658	20 420	25 536	24 956	29 625	7 428	12 188
North Bend village, Hamilton County	541	42.0	667	21 885	29 524	28 266	33 865	6 841	15 947
Northbrook CDP, Hamilton County	11 471	13.6	280	29 863	33 193	31 269	35 774	17 772	24 899
North Canton city, Stark County	14 748	13.8	503	31 323	34 021	39 084	42 412	17 440	20 630
North College Hill city, Hamilton County	11 002	13.5	307	27 333	29 926	31 951	36 115	16 244	20 470
North Fairfield village, Huron County	504	43.1	533	21 636	26 646	23 141	30 068	8 446	20 535
Northfield village, Summit County	3 624	15.7	684	29 825	34 777	32 841	41 463	14 614	22 997
North Folk Village CDP, Ross County	1 247	15.6	747	31 074	40 624	37 937	46 493	23 258	30 127
Northgate CDP, Hamilton County	7 864	14.2	472	37 968	41 180	40 366	43 230	14 790	22 564
North Hampton village, Clark County	417	49.6	565	22 075	28 963	24 970	35 923	8 686	16 207
North Kingsville village, Ashtabula County	2 672	16.2	546	28 078	33 868	32 782	40 127	8 096	14 098
North Lewisburg village, Champaign County	1 160	43.3	394	28 960	32 756	31 531	35 153	7 486	16 275
North Madison CDP, Lake County	8 699	14.2	368	30 083	33 543	32 729	37 446	14 502	21 320
North Olmsted city, Cuyahoga County	34 204	16.2	228	38 459	40 726	44 639	47 170	21 096	23 802
North Perry village, Lake County	824	49.9	623	39 188	44 611	40 870	45 553	18 176	31 031
North Randall village, Cuyahoga County	977	41.5	507	21 546	24 630	26 567	31 900	17 210	21 137
Northridge CDP, Clark County	5 939	13.0	561	34 888	39 310	38 709	43 152	9 383	17 913
Northridge CDP, Montgomery County	9 448	13.9	296	18 952	21 845	20 981	24 275	11 083	15 570
North Ridgeville city, Lorain County	21 564	13.1	241	39 915	42 254	42 184	45 788	18 841	23 686
North Robinson village, Crawford County	216	45.4	801	18 915	28 709	24 725	35 553	6 350	11 665
North Royalton city, Cuyahoga County	23 197	14.1	312	39 784	42 031	45 168	48 164	23 768	27 569
North Star village, Darke County	246	52.4	758	35 757	46 365	36 794	47 309	7 124	63 500
Northview CDP, Montgomery County	10 337	16.1	576	45 977	49 815	49 616	52 824	24 393	31 847
Northwood city, Wood County	5 506	11.7	461	29 054	34 412	32 258	38 348	11 280	22 917
North Zanesville CDP, Muskingum County	2 121	11.6	1 405	30 120	37 324	38 037	45 020	6 466	13 018
Norton city	11 477	13.4	365	32 122	35 919	35 843	40 056	13 428	18 620
Summit County	11 475	13.4	364	32 172	35 963	35 843	40 056	13 605	18 844
Wayne County	2	50.0	–	–	10 000	–	–	–	10 000
Norwalk city, Huron County	14 731	15.6	337	24 393	26 634	30 012	33 168	12 980	15 946
Norwich village, Muskingum County	133	51.1	976	17 772	27 717	18 257	28 978	6 291	29 581
Norwood city, Hamilton County	23 674	13.6	222	21 409	23 216	26 802	29 215	13 823	15 982
Oak Harbor village, Ottawa County	2 637	15.7	634	25 519	32 351	32 422	40 763	10 484	15 392
Oak Hill village, Jackson County	1 831	46.8	290	16 765	19 558	20 502	23 441	7 033	9 559
Oakwood village, Cuyahoga County	3 392	15.1	634	24 522	30 214	29 444	37 479	10 030	18 204
Oakwood city, Montgomery County	8 957	13.0	1 031	48 319	56 244	62 519	72 118	22 359	27 857
Oakwood village, Paulding County	709	51.3	579	22 095	30 076	29 923	34 765	10 141	13 609
Oberlin city, Lorain County	8 191	15.0	505	23 294	29 943	35 820	40 758	12 725	15 667
Obetz village, Franklin County	3 167	17.1	476	25 595	30 424	26 807	32 451	15 022	22 344
Octa village, Fayette County	78	47.4	1 016	8 617	25 553	14 061	38 959	4 425	8 525
Ohio City village, Van Wert County	899	46.3	357	22 064	26 024	26 092	29 892	8 372	12 138
Old Washington village, Guernsey County	281	50.9	1 221	15 903	25 972	20 893	32 286	5 824	8 013
Olmsted Falls city, Cuyahoga County	6 741	16.7	476	39 902	43 164	42 763	47 148	18 595	25 701
Ontario village, Richland County	4 026	15.0	582	28 449	34 408	31 370	37 536	14 664	19 515
Orange village, Cuyahoga County	2 810	15.8	1 853	61 392	78 345	66 173	86 958	12 427	40 220
Orangeville village, Trumbull County	253	49.8	826	26 275	34 605	27 105	36 448	10 984	30 266
Oregon city, Lucas County	18 334	16.2	277	33 194	35 869	37 963	40 985	15 067	17 964
Orient village, Pickaway County	273	44.0	725	19 349	27 151	20 150	27 972	4 673	16 830
Orrville city, Wayne County	7 712	15.8	422	26 714	29 896	30 823	34 253	14 370	17 127
Orwell village, Ashtabula County	1 258	43.8	499	19 817	23 555	27 094	32 006	10 042	13 289

TIPSII [UPF] GPH539 CENSUS90 72583600 05/13/92 1:03 PM MACHINE: C DATA:CENSUS90S*PH5TIPSDA39. 04/29/92 09:58:32 TAPE: NONE FRAME: 421
TSF:CENSUS90*92. 04/29/92 14:11:16 UTF:CENSUS90*93. 04/29/92 14:11:16 META:CENSUS90S*PH5TABLES39. 04/29/92 14:40:02

Table 20. **Percent in Sample, Standard Error, and Confidence Bounds for Population Characteristics: 1990**—Con.

[For definitions of terms and meanings of symbols, see text]

State County Place and [In Selected States] County Subdivision	Persons: 100-percent count	Persons: Percent in sample	Per capita income in 1989 (dollars) —Standard error	Median income in 1989 (dollars): Household: 90-percent confidence bounds: Lower	Household: Upper	Family: 90-percent confidence bounds: Lower	Family: Upper	Nonfamily household: 90-percent confidence bounds: Lower	Nonfamily household: Upper
PLACE AND COUNTY SUBDIVISION—Con.									
Osgood village, Darke County	255	44.3	931	33 831	42 169	36 265	43 740	10 795	20 455
Ostrander village, Delaware County	431	47.3	650	28 543	37 597	34 051	39 214	8 188	16 836
Ottawa village, Putnam County	3 999	13.0	649	27 408	33 084	32 984	39 943	8 614	19 286
Ottawa Hills village, Lucas County	4 543	14.8	1 650	80 700	99 319	96 719	116 332	25 734	50 633
Ottoville village, Putnam County	842	49.4	415	29 712	32 407	34 052	39 871	11 719	20 703
Otway village, Scioto County	105	47.6	782	15 016	20 478	16 385	27 786	5 408	17 651
Overlook-Page Manor CDP, Montgomery County	13 242	15.9	242	29 277	31 522	32 574	35 876	14 948	18 313
Owensville village, Clermont County	1 019	46.6	526	14 334	17 424	24 454	29 742	6 866	8 866
Oxford city, Butler County	18 937	13.8	310	16 472	19 097	34 809	43 247	10 334	12 216
Painesville city, Lake County	15 699	13.8	250	23 841	26 134	27 432	30 756	14 987	19 129
Palestine village, Darke County	197	40.6	849	21 883	31 802	22 312	32 245	496	9 505
Pandora village, Putnam County	1 009	47.7	435	27 397	31 746	31 372	35 332	11 919	15 447
Park Layne CDP, Clark County	4 795	16.1	406	26 564	30 459	27 732	32 341	14 887	23 335
Parma city, Cuyahoga County	87 876	14.7	131	32 678	33 885	38 344	39 611	17 526	19 170
Parma Heights city, Cuyahoga County	21 448	14.6	252	28 025	30 557	37 319	40 187	15 031	16 807
Parral village, Tuscarawas County	255	43.9	875	22 394	32 930	27 197	36 121	8 139	21 518
Pataskala village, Licking County	3 046	14.7	807	24 755	29 424	26 992	32 340	10 671	17 813
Patterson village, Hardin County	145	32.4	1 209	9 211	33 778	9 923	36 045	2 318	29 024
Paulding village, Paulding County	2 605	48.6	251	23 576	26 014	28 184	30 840	13 140	15 825
Payne village, Paulding County	1 244	44.6	482	22 129	26 829	28 246	31 960	7 514	10 564
Peebles village, Adams County	1 782	47.8	257	13 915	16 423	17 375	20 978	6 073	8 173
Pemberville village, Wood County	1 279	42.1	421	28 263	32 997	33 952	39 342	11 841	16 945
Peninsula village, Summit County	562	45.0	1 258	32 523	43 532	43 851	50 614	12 557	26 443
Pepper Pike city, Cuyahoga County	6 185	15.8	1 436	87 025	112 902	100 900	127 291	27 841	39 465
Perry village, Lake County	1 012	47.7	522	30 913	37 989	36 203	41 389	10 594	19 049
Perry Heights CDP, Stark County	9 055	13.5	357	26 677	30 498	31 092	34 073	12 390	16 403
Perrysburg city, Wood County	12 551	12.9	598	41 513	46 665	51 375	56 205	17 939	23 633
Perrysville village, Ashland County	691	48.0	582	19 881	24 029	24 050	30 459	8 176	11 623
Phillipsburg village, Montgomery County	644	50.2	532	28 203	32 318	31 495	36 735	8 290	17 596
Philo village, Muskingum County	810	48.6	276	20 544	24 370	23 592	27 304	8 875	14 082
Pickerington village	5 668	11.5	472	42 770	49 067	46 436	52 019	21 108	30 539
Fairfield County	5 645	11.4	475	42 673	48 915	46 360	52 010	21 099	30 544
Franklin County	23	30.4	3 249	35 483	72 103	35 483	72 103	–	–
Pigeon Creek CDP, Summit County	1 008	16.8	1 557	51 481	69 538	52 722	72 799	27 923	44 577
Piketon village, Pike County	1 717	46.6	325	10 371	12 397	12 018	17 546	5 698	7 386
Pioneer village, Williams County	1 287	48.8	386	25 507	29 203	30 508	33 206	13 537	17 392
Piqua city, Miami County	20 612	13.9	286	23 881	26 067	27 853	30 333	12 135	15 522
Pitsburg village, Darke County	425	46.8	948	30 254	35 812	33 913	39 158	9 975	18 942
Plain City village	2 278	47.7	311	22 828	26 203	28 283	31 548	12 671	15 458
Madison County	1 302	47.6	362	20 178	24 030	26 124	31 209	11 671	16 468
Union County	976	47.8	531	25 804	29 346	28 749	35 528	12 578	15 109
Plainfield village, Coshocton County	178	42.7	948	20 670	31 159	25 454	40 654	6 452	18 743
Pleasant City village, Guernsey County	419	47.0	707	20 303	24 458	25 402	29 761	7 619	12 054
Pleasant Grove CDP, Muskingum County	2 001	16.8	570	23 664	31 782	27 885	34 200	12 711	19 268
Pleasant Hill village, Miami County	1 066	47.8	387	28 356	31 671	32 555	36 041	10 819	14 045
Pleasant Plain village, Warren County	138	54.3	824	29 423	43 423	33 299	50 366	14 856	28 822
Pleasant Run CDP, Hamilton County	4 964	15.7	389	39 635	43 374	40 478	44 510	18 529	29 167
Pleasant Run Farm CDP, Hamilton County	4 545	14.0	466	47 103	53 426	48 707	54 866	16 717	31 798
Pleasantville village, Fairfield County	926	47.3	302	14 798	18 624	18 165	24 151	5 293	7 596
Plymouth village	1 942	48.8	262	23 935	26 729	26 580	29 963	11 703	16 744
Huron County	929	47.6	425	23 108	27 663	27 627	31 444	8 549	15 972
Richland County	1 013	50.0	321	23 056	26 924	25 040	28 787	14 262	19 929
Poland village, Mahoning County	2 992	17.0	788	32 487	39 190	36 092	44 121	14 693	23 688
Polk village, Ashland County	355	48.5	411	27 271	36 936	27 767	37 583	–	25 000
Pomeroy village, Meigs County	2 259	17.0	497	10 996	15 292	11 070	16 529	8 210	12 147
Portage village, Wood County	469	46.3	893	28 608	32 784	30 486	39 334	11 021	15 177
Portage Lakes CDP, Summit County	13 373	12.0	522	30 388	33 338	34 768	39 166	16 330	21 386
Port Clinton city, Ottawa County	7 106	16.1	469	25 736	28 668	30 262	35 345	12 660	17 144
Port Jefferson village, Shelby County	381	41.2	543	27 391	33 674	30 358	35 778	8 561	21 456
Portsmouth city, Scioto County	22 676	15.7	288	14 991	16 471	19 959	22 074	8 604	10 141
Port Washington village, Tuscarawas County	513	45.2	445	20 726	26 683	24 404	28 554	9 147	16 396
Port William village, Clinton County	242	50.4	732	18 431	23 410	22 549	32 281	8 114	13 048
Potsdam village, Miami County	250	51.2	586	21 077	27 731	24 284	31 074	8 933	14 612
Powell village, Delaware County	2 154	45.3	905	86 246	95 855	90 323	100 565	30 173	49 740
Powhatan Point village, Belmont County	1 807	46.8	340	16 842	19 924	21 278	26 004	9 779	12 264
Proctorville village, Lawrence County	765	45.2	512	11 907	16 835	14 634	20 366	5 651	8 189
Prospect village, Marion County	1 148	46.7	379	28 710	32 180	34 020	38 848	11 471	14 794
Put-in-Bay village, Ottawa County	141	44.7	1 532	22 084	42 499	41 053	52 345	7 359	17 375
Quaker City village, Guernsey County	560	43.4	471	17 717	23 875	24 102	29 154	6 283	9 769
Quincy village, Logan County	697	49.2	617	23 984	30 256	27 074	33 272	8 525	14 412
Racine village, Meigs County	729	42.2	452	15 783	20 311	18 318	22 292	5 066	8 156
Rarden village, Scioto County	184	47.8	520	11 895	17 650	15 645	21 493	4 229	10 771
Ravenna city, Portage County	12 069	14.6	357	21 611	24 575	27 887	31 762	10 348	13 090
Rawson village, Hancock County	482	46.9	402	26 302	31 861	29 494	37 776	14 429	23 228
Rayland village, Jefferson County	490	43.7	585	18 382	22 006	21 776	27 730	6 490	12 847
Reading city, Hamilton County	12 038	13.2	381	28 201	30 837	34 021	37 983	17 426	20 646
Reminderville village, Summit County	2 163	46.4	403	44 413	48 258	46 737	51 209	29 933	39 379
Rendville village, Perry County	32	28.1	1 196	6 135	18 282	7 375	18 492	2 191	21 405
Republic village, Seneca County	611	46.6	364	21 615	26 116	25 904	29 333	10 533	14 350
Reynoldsburg city	25 748	15.4	243	36 261	38 200	41 458	43 781	22 177	24 791
Fairfield County	–	–	–	–	–	–	–	–	–
Franklin County	24 483	15.5	247	35 709	37 600	40 729	43 216	22 220	24 829
Licking County	1 265	14.3	1 119	51 978	60 000	52 514	60 300	432	72 411
Richfield village, Summit County	3 117	15.2	962	40 714	47 568	44 164	51 518	14 984	24 274
Richmond village, Jefferson County	446	44.4	629	22 336	27 377	25 458	32 483	8 027	15 313
Richmond Heights city, Cuyahoga County	9 611	14.5	539	32 442	36 064	39 001	43 753	24 107	26 744
Richwood village, Union County	2 186	47.1	322	19 521	23 795	27 603	30 293	8 853	11 031
Ridgeway village	378	48.4	499	16 374	23 767	19 124	26 125	6 667	22 561
Hardin County	250	50.4	652	16 283	24 474	17 430	27 687	6 483	22 616
Logan County	128	44.5	671	13 625	24 425	14 204	27 786	5 641	23 949

TIPSII [UPF] GPH539 CENSUS90 72583600 05/13/92 1:03 PM MACHINE: C DATA:CENSUS90S*PH5TIPSDA39. 04/29/92 09:58:32 TAPE: NONE FRAME: 422
TSF:CENSUS90*92. 04/29/92 14:11:16 UTF:CENSUS90*93. 04/29/92 14:11:16 META:CENSUS90S*PH5TABLES39. 04/29/92 14:40:02

Table 20. **Percent in Sample, Standard Error, and Confidence Bounds for Population Characteristics: 1990**—Con.

[For definitions of terms and meanings of symbols, see text]

State County Place and [In Selected States] County Subdivision	Persons: 100-percent count	Persons: Percent in sample	Per capita income in 1989 (dollars) —Standard error	Median income in 1989 (dollars): Household: 90-percent confidence bounds: Lower	Household: Upper	Family: 90-percent confidence bounds: Lower	Family: Upper	Nonfamily household: 90-percent confidence bounds: Lower	Nonfamily household: Upper
PLACE AND COUNTY SUBDIVISION— Con.									
Rio Grande village, Gallia County	995	27.9	516	11 195	18 353	17 475	29 189	6 291	11 833
Ripley village, Brown County	1 816	47.7	292	15 215	17 241	20 729	24 756	7 536	10 313
Risingsun village, Wood County	659	48.4	576	24 134	28 212	27 651	33 303	8 840	14 191
Rittman city	6 147	16.2	429	25 528	30 152	30 188	33 449	7 897	13 723
Medina County	110	23.6	1 326	22 834	34 611	22 834	34 611	–	–
Wayne County	6 037	16.1	438	25 409	30 228	30 304	33 667	7 896	13 725
Riverlea village, Franklin County	503	46.5	1 777	47 161	61 152	56 120	69 115	24 598	30 268
Riverside village, Montgomery County	1 471	43.4	381	25 182	28 495	29 480	33 056	21 845	24 865
Roaming Shores village, Ashtabula County	775	43.6	705	31 103	40 118	34 176	41 830	16 837	25 994
Rochester village, Lorain County	206	45.1	873	25 546	32 019	30 410	40 180	6 470	14 816
Rock Creek village, Ashtabula County	553	45.2	709	19 777	25 538	21 877	26 918	7 690	18 521
Rockford village, Mercer County	1 119	47.3	331	23 031	25 551	25 774	30 716	11 871	15 258
Rocky Ridge village, Ottawa County	425	53.4	477	23 090	30 023	25 960	31 652	7 129	12 464
Rocky River city, Cuyahoga County	20 410	13.0	584	38 975	41 688	51 342	55 436	21 912	25 672
Rogers village, Columbiana County	247	50.2	636	17 953	25 052	19 967	30 042	8 506	12 028
Rome village, Adams County	99	54.5	873	6 386	11 443	7 539	28 089	3 868	8 126
Rosemount CDP, Scioto County	1 926	11.7	1 253	26 103	34 104	27 678	37 365	12 890	30 365
Roseville village	1 847	48.0	325	15 292	17 208	16 996	20 360	7 975	11 286
Muskingum County	865	48.1	583	16 515	20 021	19 051	22 116	8 396	14 183
Perry County	982	47.9	325	13 836	16 106	15 234	18 185	6 737	10 047
Ross CDP, Butler County	2 124	12.1	721	31 126	39 183	32 569	40 564	17 737	30 888
Rossburg village, Darke County	250	50.8	612	24 262	33 091	27 507	34 639	11 093	28 438
Rossford city, Wood County	5 861	15.6	676	30 426	35 580	38 277	41 950	14 394	18 101
Roswell village, Tuscarawas County	257	36.2	588	10 160	15 610	11 588	22 058	5 768	10 232
Rushsylvania village, Logan County	573	44.5	559	23 189	29 130	26 110	32 251	5 630	17 724
Rushville village, Fairfield County	229	49.3	757	16 894	27 483	26 717	41 023	6 151	13 902
Russells Point village, Logan County	1 504	40.1	522	15 151	18 459	19 012	23 513	9 414	12 938
Russellville village, Brown County	459	48.4	610	16 228	19 795	21 438	27 486	10 577	14 351
Russia village, Shelby County	442	49.3	1 118	37 033	43 819	38 872	45 503	10 589	22 646
Rutland village, Meigs County	469	44.6	504	15 042	20 694	18 780	26 810	8 342	11 849
Sabina village, Clinton County	2 662	15.3	767	19 299	25 795	24 876	29 360	6 716	12 803
St. Bernard city, Hamilton County	5 344	10.8	596	25 117	30 572	32 542	37 982	12 561	17 327
St. Clairsville city, Belmont County	5 162	16.2	552	28 610	34 193	38 603	42 530	10 844	15 789
St. Henry village, Mercer County	1 907	49.3	349	33 164	37 349	38 580	42 852	10 058	12 442
St. Louisville village, Licking County	372	42.5	1 235	26 784	30 834	28 483	32 753	10 193	14 758
St. Martin village, Brown County	141	39.0	1 445	28 242	46 172	30 927	46 264	2 427	26 893
St. Marys city, Auglaize County	8 441	13.4	360	26 076	29 752	30 692	34 880	11 384	15 333
St. Paris village, Champaign County	1 842	47.4	307	25 860	28 096	29 318	33 218	14 771	18 765
Salem city, Columbiana County	12 233	11.6	355	22 075	25 260	27 476	31 703	11 277	14 294
Salesville village, Guernsey County	84	35.7	1 108	6 404	20 739	8 613	30 886	1 406	7 189
Salineville village	1 474	46.8	281	16 396	19 034	20 721	25 875	6 886	10 046
Columbiana County	1 474	46.8	281	16 396	19 034	20 721	25 875	6 886	10 046
Jefferson County	–	–	–	–	–	–	–	–	–
Sandusky city, Erie County	29 764	14.4	225	21 821	23 487	27 403	29 696	13 079	15 161
Sandusky South CDP, Erie County	6 336	16.4	581	35 009	40 820	40 559	46 712	11 633	15 118
Sarahsville village, Noble County	162	46.3	959	21 119	35 235	24 654	36 170	1 302	8 699
Sardinia village, Brown County	792	48.5	380	16 975	23 759	25 442	28 491	5 283	7 099
Savannah village, Ashland County	363	38.0	681	22 074	29 319	26 131	35 512	5 848	12 783
Scio village, Harrison County	856	41.0	578	13 207	15 370	16 571	20 891	6 344	9 440
Sciotodale CDP, Scioto County	1 128	14.5	750	16 473	25 691	21 061	28 897	7 026	15 560
Scott village	339	48.1	701	19 705	25 317	21 024	31 476	11 271	19 637
Paulding County	138	45.7	882	19 376	33 680	25 593	34 778	9 098	18 723
Van Wert County	201	49.8	997	18 916	23 489	18 997	26 131	8 874	22 881
Seaman village, Adams County	1 013	47.7	401	13 258	16 000	15 784	21 201	5 830	8 467
Sebring city, Mahoning County	4 848	14.8	366	17 479	21 816	22 091	25 223	6 613	9 876
Senecaville village, Guernsey County	434	45.9	431	13 585	23 533	22 292	26 932	5 833	10 334
Seven Hills city, Cuyahoga County	12 339	16.1	394	40 604	44 054	44 304	48 430	16 516	23 365
Seven Mile village, Butler County	804	41.9	567	29 307	35 925	35 507	40 229	11 042	14 374
Seville village, Medina County	1 810	47.0	363	31 026	33 805	34 483	37 706	14 563	21 562
Shadyside village, Belmont County	3 934	15.9	515	19 201	22 492	24 679	29 362	9 681	12 958
Shaker Heights city, Cuyahoga County	30 831	15.3	542	49 301	52 940	63 579	68 436	27 022	31 043
Sharonville city	13 153	12.4	462	35 564	38 657	41 774	46 058	22 950	26 715
Butler County	1 841	12.3	1 748	38 741	55 518	50 553	68 891	15 783	24 273
Hamilton County	11 312	12.4	445	34 710	37 887	39 900	44 804	23 513	28 172
Shawnee village, Perry County	742	46.2	389	15 704	20 940	20 819	25 505	6 372	10 552
Shawnee Hills village, Delaware County	423	45.9	775	28 682	35 432	29 665	37 423	19 330	35 045
Shawnee Hills CDP, Greene County	2 199	15.5	509	35 876	41 129	36 904	42 087	11 297	29 376
Sheffield village, Lorain County	1 943	47.7	309	37 176	41 443	41 038	45 094	15 859	20 898
Sheffield Lake city, Lorain County	9 825	14.0	323	33 701	36 970	36 567	40 853	17 699	23 519
Shelby city, Richland County	9 564	13.6	442	23 008	26 078	28 070	33 262	12 472	16 342
Sherrodsville village, Carroll County	284	51.1	503	19 464	23 660	21 430	26 166	3 968	11 929
Sherwood CDP, Hamilton County	3 709	11.6	845	41 740	51 313	45 134	54 630	21 162	35 752
Sherwood village, Defiance County	828	49.8	438	23 007	27 966	27 675	32 683	6 867	11 666
Shiloh CDP, Montgomery County	11 607	13.7	513	25 831	28 865	35 996	40 822	16 886	20 239
Shiloh village, Richland County	778	48.7	342	19 727	24 435	21 813	28 915	6 677	10 192
Shreve village, Wayne County	1 584	48.7	277	23 208	25 720	26 797	30 622	10 515	12 758
Sidney city, Shelby County	18 710	16.1	290	25 776	28 352	30 831	33 715	14 102	17 030
Silver Lake village, Summit County	3 052	16.0	1 267	45 328	53 749	51 329	61 800	17 905	29 232
Silverton city, Hamilton County	5 859	11.2	512	23 454	27 526	28 347	35 680	13 366	20 797
Sinking Spring village, Highland County	189	59.3	669	16 574	24 351	19 237	26 110	6 098	14 273
Smithfield village, Jefferson County	722	46.5	694	17 260	24 170	27 216	29 661	9 374	13 498
Smithville village, Wayne County	1 354	47.2	417	27 667	31 036	31 373	35 105	13 627	19 020
Solon city, Cuyahoga County	18 548	15.5	486	52 179	55 885	56 694	60 350	21 358	28 831
Somerset village, Perry County	1 390	45.5	354	20 069	23 147	24 701	27 850	8 074	11 230
Somerville village, Butler County	279	49.8	586	20 552	30 606	22 676	33 859	8 184	13 065

TIPSII [UPF] GPH539 CENSUS90 72583600 05/13/92 1:03 PM MACHINE: C DATA:CENSUS90S*PH5TIPSDA39. 04/29/92 09:58:32 TAPE: NONE FRAME: 423
TSF:CENSUS90*92. 04/29/92 14:11:16 UTF:CENSUS90*93. 04/29/92 14:11:16 META:CENSUS90S*PH5TABLES39. 04/29/92 14:40:02

Table 20. **Percent in Sample, Standard Error, and Confidence Bounds for Population Characteristics: 1990**—Con.

[For definitions of terms and meanings of symbols, see text]

State County Place and [In Selected States] County Subdivision	Persons: 100-percent count	Persons: Percent in sample	Per capita income in 1989 (dollars) —Standard error	Median income in 1989 (dollars): Household: 90-percent confidence bounds: Lower	Household: Upper	Family: 90-percent confidence bounds: Lower	Family: Upper	Nonfamily household: 90-percent confidence bounds: Lower	Nonfamily household: Upper
PLACE AND COUNTY SUBDIVISION—Con.									
South Amherst village, Lorain County	1 765	48.8	288	32 497	35 719	34 683	39 045	10 087	15 373
South Bloomfield village, Pickaway County	900	48.3	394	24 509	30 636	27 152	32 872	11 106	17 163
South Canal CDP, Trumbull County	1 319	15.5	782	30 386	42 524	37 937	46 914	12 636	14 928
South Charleston village, Clark County	1 626	48.9	364	18 952	22 194	25 190	30 355	9 729	11 761
South Euclid city, Cuyahoga County	23 866	14.9	310	35 226	37 011	39 475	41 885	19 394	22 473
South Lebanon village, Warren County	2 696	15.6	467	20 087	25 669	22 278	28 223	8 161	13 271
South Middletown CDP, Butler County	3 491	16.5	343	20 806	24 793	22 748	26 973	7 206	16 424
South Point village, Lawrence County	3 823	11.1	591	23 380	32 609	27 428	36 748	8 369	20 013
South Russell village, Geauga County	3 402	16.2	1 370	63 879	75 248	66 051	77 688	30 036	49 545
South Salem village, Ross County	227	41.9	846	21 590	30 026	24 836	31 749	1 901	5 724
South Solon village, Madison County	379	47.2	768	20 490	25 225	22 159	28 410	5 833	10 809
South Vienna village, Clark County	550	42.5	1 077	29 981	38 683	31 618	39 546	18 549	28 304
South Webster village, Scioto County	806	48.3	467	18 492	25 429	25 203	30 178	6 993	10 613
South Zanesville village, Muskingum County	1 969	48.3	280	20 409	22 936	24 681	28 048	8 937	12 765
Sparta village, Morrow County	201	41.8	643	25 855	30 633	26 514	31 289	8 813	27 897
Spencer village, Medina County	726	43.5	533	25 413	29 698	26 456	31 007	13 369	19 973
Spencerville village, Allen County	2 288	16.8	513	25 039	29 682	27 602	33 899	11 014	18 664
Springboro city	6 590	12.5	645	46 887	51 368	49 132	53 319	16 263	40 432
Montgomery County	–	–	–	–	–	–	–	–	–
Warren County	6 590	12.5	645	46 887	51 368	49 132	53 319	16 263	40 432
Springdale city, Hamilton County	10 621	12.1	513	36 233	40 087	40 365	45 605	22 544	28 137
Springfield city, Clark County	70 487	14.5	143	20 826	21 989	25 937	27 714	12 067	13 415
Spring Valley village, Greene County	507	48.3	444	22 840	28 543	26 282	35 181	12 271	18 702
Stafford village, Monroe County	89	47.2	1 153	16 785	29 287	17 032	31 145	8 678	50 628
Steubenville city, Jefferson County	22 125	14.6	294	16 666	18 553	22 070	25 869	8 231	10 022
Stockport village, Morgan County	462	44.6	526	15 558	22 290	25 560	33 420	6 738	11 814
Stone Creek village, Tuscarawas County	181	45.3	867	18 315	25 027	21 931	30 458	5 858	10 250
Stony Prairie CDP, Sandusky County	1 536	16.5	730	22 491	32 996	27 353	35 911	6 914	12 819
Stoutsville village, Fairfield County	518	44.2	617	27 431	33 363	31 709	34 944	8 222	14 403
Stow city, Summit County	27 702	12.3	302	38 301	40 947	42 892	45 698	21 263	24 743
Strasburg village, Tuscarawas County	1 995	45.5	331	23 484	26 460	30 277	32 831	9 920	13 168
Stratton village, Jefferson County	278	48.2	880	17 890	21 134	18 661	24 104	9 930	19 039
Streetsboro city, Portage County	9 932	15.5	297	33 110	36 299	36 277	39 806	20 549	25 484
Strongsville city, Cuyahoga County	35 308	15.9	279	49 519	52 226	55 220	57 511	23 603	27 011
Struthers city, Mahoning County	12 284	14.1	250	20 246	22 858	24 133	26 642	8 432	11 248
Stryker village, Williams County	1 468	46.5	265	27 442	30 641	32 095	35 345	12 040	17 717
Sugar Bush Knolls village, Portage County	211	44.5	1 795	68 461	92 544	75 252	97 120	11 705	102 270
Sugarcreek village, Tuscarawas County	2 062	46.9	302	24 413	26 777	29 727	32 049	10 562	12 057
Sugar Grove village, Fairfield County	465	50.1	434	21 707	27 094	24 480	29 270	8 071	18 822
Summerfield village, Noble County	295	48.8	463	17 093	20 509	18 697	25 125	5 732	9 627
Summerside CDP, Clermont County	4 573	11.6	481	31 405	38 811	34 798	40 744	14 535	27 115
Summit Station CDP, Licking County	1 380	15.6	809	32 144	42 866	35 436	45 012	11 742	27 320
Summitville village, Columbiana County	125	54.4	812	25 876	35 342	25 635	36 706	2 843	31 789
Sunbury village, Delaware County	2 046	47.6	317	29 015	32 011	33 893	37 007	9 716	13 587
Swanton village	3 557	15.9	669	33 019	39 477	38 430	44 169	9 470	17 765
Fulton County	3 378	15.7	598	33 995	40 034	38 894	45 594	9 758	18 795
Lucas County	179	19.6	6 302	8 817	40 546	22 953	42 359	5 030	14 922
Sycamore village, Wyandot County	919	44.9	653	22 059	25 904	28 188	33 034	8 162	12 547
Sylvania city, Lucas County	17 301	14.6	493	44 357	48 275	50 780	55 067	20 991	24 589
Syracuse village, Meigs County	827	45.5	640	18 090	25 285	23 068	30 119	6 476	10 215
Tallmadge city, Summit County	14 870	14.3	389	35 587	38 544	39 863	42 811	16 641	22 196
Tarlton village, Pickaway County	315	36.8	562	11 473	15 238	12 724	19 715	4 494	11 820
Terrace Park village, Hamilton County	2 133	49.6	754	58 787	64 490	64 078	70 799	27 612	33 470
The Plains CDP, Athens County	2 644	15.7	588	18 212	23 580	22 050	29 111	7 345	14 593
The Village of Indian Hill city, Hamilton County	5 383	11.7	1 737	117 142	151 941	123 728	164 077	35 061	92 550
Thornville village, Perry County	758	49.6	583	31 293	37 690	34 260	40 665	9 768	19 744
Thurston village, Fairfield County	539	50.8	634	19 947	24 182	21 283	27 434	10 876	13 842
Tiffin city, Seneca County	18 604	15.0	261	22 830	25 583	29 249	31 851	12 112	14 395
Tiltonsville village, Jefferson County	1 517	48.9	306	19 795	22 332	25 153	27 076	8 966	11 204
Timberlake village, Lake County	833	50.3	730	42 122	49 593	44 425	51 579	28 926	41 359
Tipp City city, Miami County	6 027	10.9	608	26 597	32 249	32 340	37 083	13 875	20 377
Tiro village, Crawford County	246	49.6	546	19 621	27 292	21 195	33 208	12 718	20 397
Toledo city, Lucas County	332 943	14.1	71	24 468	25 149	30 598	31 363	14 139	14 898
Tontogany village, Wood County	364	48.1	465	21 508	28 224	25 523	31 846	9 546	20 118
Toronto city, Jefferson County	6 127	15.7	385	22 308	27 504	28 556	31 544	8 886	13 333
Tremont City village, Clark County	493	48.3	668	26 644	35 070	30 634	37 733	8 334	20 902
Trenton city, Butler County	6 189	15.9	359	32 480	37 957	36 618	41 687	10 903	19 003
Trimble village, Athens County	441	43.1	425	18 198	22 114	20 165	26 607	11 188	19 031
Trotwood city, Montgomery County	8 816	13.3	408	29 139	32 122	32 655	37 492	18 932	23 183
Troy city, Miami County	19 478	15.1	268	27 678	30 434	34 258	36 334	13 680	16 323
Turnpike Interchange CDP, Trumbull County	1 188	13.5	905	26 679	37 294	32 065	39 857	15 267	26 805
Turpin Hills CDP, Hamilton County	4 927	11.4	1 376	62 536	74 151	68 218	79 768	23 541	40 400
Tuscarawas village, Tuscarawas County	826	47.2	425	21 878	26 394	26 606	32 693	7 164	11 043
Twinsburg city, Summit County	9 606	12.4	394	36 609	40 180	40 659	44 704	19 230	22 780
Uhrichsville city, Tuscarawas County	5 604	10.9	419	15 724	19 468	20 935	25 835	7 453	10 783
Union city, Montgomery County	5 501	16.0	430	32 904	37 604	34 866	39 240	19 420	26 058
Union City village, Darke County	1 984	47.6	225	15 585	18 020	19 507	22 606	7 347	9 737
Uniontown CDP, Stark County	3 074	12.5	742	38 129	44 298	40 793	46 669	16 269	23 727
Unionville Center village, Union County	238	45.0	849	19 145	28 366	26 061	32 210	3 394	14 879
Uniopolis village, Auglaize County	261	46.0	516	25 769	35 770	27 135	37 092	3 154	10 923
University Heights city, Cuyahoga County	14 790	14.7	489	41 445	46 146	49 147	53 948	21 701	26 429
Upper Arlington city, Franklin County	34 128	15.6	469	51 643	54 731	61 106	64 582	28 793	31 578
Upper Sandusky city, Wyandot County	5 906	16.2	392	22 136	25 847	26 988	31 347	11 553	15 106
Urbana city, Champaign County	11 353	16.1	324	25 262	28 432	31 917	36 316	12 057	15 912
Urbancrest village, Franklin County	862	46.3	369	10 051	14 020	9 564	15 289	5 884	11 104
Utica village	1 997	11.2	1 198	19 529	29 805	22 458	32 620	5 450	10 487
Knox County	17	11.8	–	–	32 500	–	32 500	–	–
Licking County	1 980	11.2	1 209	19 319	29 532	22 303	32 754	5 449	10 492
Valley Hi village, Logan County	217	50.2	874	30 075	41 308	23 740	32 560	40 197	43 307
Valley View village, Cuyahoga County	2 137	46.0	410	43 597	47 506	46 358	52 415	19 317	28 212
Valleyview village, Franklin County	604	47.4	775	26 896	31 379	33 466	38 985	15 072	19 435
Van Buren village, Hancock County	337	42.4	799	22 652	35 240	30 602	42 777	11 449	19 626
Vandalia city, Montgomery County	13 882	14.4	359	33 049	36 130	38 900	41 579	18 469	21 941

TIPSII [UPF] GPH539 CENSUS90 72583600 05/13/92 1:03 PM MACHINE: C DATA:CENSUS90S*PH5TIPSDA39. 04/29/92 09:58:32 TAPE: NONE FRAME: 424
TSF:CENSUS90*92. 04/29/92 14:11:16 UTF:CENSUS90*93. 04/29/92 14:11:16 META:CENSUS90S*PH5TABLES39. 04/29/92 14:40:02

Table 20. **Percent in Sample, Standard Error, and Confidence Bounds for Population Characteristics: 1990**—Con.

[For definitions of terms and meanings of symbols, see text]

State County Place and [In Selected States] County Subdivision	Persons: 100-percent count	Persons: Percent in sample	Per capita income in 1989 (dollars) —Standard error	Median income in 1989 (dollars): Household: 90-percent confidence bounds: Lower	Household: Upper	Family: 90-percent confidence bounds: Lower	Family: Upper	Nonfamily household: 90-percent confidence bounds: Lower	Nonfamily household: Upper
PLACE AND COUNTY SUBDIVISION—Con.									
Vanlue village, Hancock County	373	48.3	555	26 279	33 606	29 343	39 407	9 361	16 766
Van Wert city, Van Wert County	10 891	16.7	292	23 763	26 612	29 188	32 052	13 716	16 130
Venedocia village, Van Wert County	158	43.0	906	18 638	22 329	20 791	26 002	5 735	8 437
Vermilion city	11 127	12.5	527	34 769	39 487	39 320	42 756	18 207	21 707
Erie County	5 483	13.1	675	32 936	38 929	36 378	41 580	14 700	22 343
Lorain County	5 644	11.9	811	35 104	41 850	40 496	44 646	18 232	23 728
Verona village	472	53.4	527	26 132	32 692	27 200	33 820	13 696	23 207
Montgomery County	85	44.7	1 061	20 414	34 763	33 277	38 529	3 952	21 643
Preble County	387	55.3	585	26 046	31 804	26 354	32 604	12 500	33 751
Versailles village, Darke County	2 351	47.2	373	26 085	29 096	33 157	35 468	12 056	14 048
Vienna Center CDP, Trumbull County	1 067	16.6	911	28 964	41 534	33 472	44 623	3 965	23 139
Vinton village, Gallia County	293	43.0	777	8 930	14 327	13 020	19 820	4 291	7 320
Wadsworth city, Medina County	15 718	14.9	365	30 883	33 626	36 420	39 978	12 338	14 863
Waite Hill village, Lake County	454	48.2	2 290	58 975	92 371	72 003	107 731	22 467	38 366
Wakeman village, Huron County	948	47.4	415	29 483	33 621	33 276	36 551	13 847	17 115
Walbridge village, Wood County	2 736	14.5	677	25 898	36 048	35 541	44 229	10 959	18 700
Waldo village, Marion County	340	45.9	1 257	27 047	33 356	31 829	35 837	7 741	16 021
Walton Hills village, Cuyahoga County	2 371	45.6	484	42 845	48 068	46 963	51 191	19 900	27 643
Wapakoneta city, Auglaize County	9 214	14.1	380	26 433	28 903	30 555	35 053	12 708	15 082
Warren city, Trumbull County	50 793	13.4	184	21 908	23 603	26 779	28 684	12 040	14 022
Warrensville Heights city, Cuyahoga County	15 745	14.4	275	26 879	29 540	30 398	34 309	20 471	23 860
Warsaw village, Coshocton County	699	39.2	708	18 646	27 611	23 678	31 049	4 892	8 338
Washington city, Fayette County	12 983	15.8	266	19 041	21 110	22 238	25 634	10 568	13 127
Washingtonville village	894	48.7	504	20 096	24 349	21 926	28 439	10 905	14 472
Columbiana County	482	49.4	511	20 058	26 685	21 277	28 570	10 766	15 484
Mahoning County	412	47.8	923	18 511	27 388	20 671	33 079	7 541	14 761
Waterville village, Lucas County	4 517	15.8	571	40 507	47 303	45 271	50 956	19 666	29 558
Wauseon city, Fulton County	6 322	12.9	553	28 539	31 643	31 747	37 628	13 897	21 344
Waverly City city, Pike County	4 477	17.1	445	20 274	23 130	24 559	29 841	9 342	13 593
Wayne village, Wood County	803	47.7	412	26 586	30 918	30 051	32 363	11 477	16 848
Wayne Lakes village, Darke County	671	47.2	455	24 593	31 422	30 351	36 285	8 140	16 556
Waynesburg village, Stark County	1 068	49.5	333	19 353	23 404	23 736	26 793	10 513	12 300
Waynesfield village, Auglaize County	831	48.0	392	21 134	24 687	23 288	30 640	9 433	15 915
Waynesville village, Warren County	1 949	43.4	358	31 583	34 593	34 932	40 941	15 335	18 349
Wellington village, Lorain County	4 140	16.3	439	23 175	26 472	25 734	30 425	11 429	16 171
Wellston city, Jackson County	6 049	13.4	419	15 123	18 250	18 620	25 276	7 131	10 584
Wellsville city, Columbiana County	4 532	14.6	304	15 092	18 074	18 013	21 657	6 846	10 987
West Alexandria village, Preble County	1 460	47.1	335	21 689	25 356	25 784	30 158	11 270	15 278
West Carrollton City city, Montgomery County	14 403	12.5	316	30 707	34 321	37 046	41 128	18 849	22 012
West Elkton village, Preble County	208	49.5	601	20 669	25 810	22 805	28 474	11 777	15 723
Westerville city	30 269	12.2	325	46 910	49 611	51 606	55 156	19 669	25 922
Delaware County	1 177	10.4	1 767	45 366	61 626	46 148	62 688	–	42 500
Franklin County	29 092	12.3	330	46 800	49 569	51 569	55 076	19 623	25 835
West Farmington village, Trumbull County	542	45.4	466	25 474	30 412	29 122	34 739	8 931	17 140
Westfield Center village, Medina County	784	49.6	1 030	49 362	54 386	51 952	56 999	17 303	30 579
West Hill CDP, Trumbull County	2 954	11.6	480	16 934	21 262	18 883	24 353	7 640	16 979
West Lafayette village, Coshocton County	2 129	46.8	238	20 968	23 883	26 165	28 940	8 289	11 820
Westlake city, Cuyahoga County	27 018	13.1	466	46 288	49 089	55 110	59 346	27 938	31 984
West Leipsic village, Putnam County	244	42.6	774	15 515	25 239	19 473	31 922	7 191	20 699
West Liberty village, Logan County	1 613	48.7	345	26 339	30 150	31 080	33 406	13 447	17 220
West Manchester village, Preble County	464	41.2	566	25 604	32 752	30 724	35 376	7 872	15 244
West Mansfield village, Logan County	830	44.1	436	24 273	30 036	29 256	35 992	9 547	16 602
West Millgrove village, Wood County	171	36.3	1 124	22 817	36 707	28 365	45 240	4 279	22 861
West Milton village, Miami County	4 348	16.4	491	26 184	31 198	31 036	35 959	11 029	16 071
Weston village, Wood County	1 716	47.5	292	25 794	28 500	28 654	31 174	14 656	17 382
West Portsmouth CDP, Scioto County	3 551	15.7	437	13 970	19 058	16 206	21 528	6 085	11 139
West Rushville village, Fairfield County	134	46.3	826	17 953	40 531	30 041	43 484	5 645	9 142
West Salem village, Wayne County	1 534	50.4	328	23 613	26 123	25 429	28 142	12 825	15 999
West Union village, Adams County	3 096	16.6	592	10 330	12 472	12 094	20 274	5 362	8 724
West Unity village, Williams County	1 677	45.7	320	23 709	27 347	28 818	31 377	10 144	12 753
Wharton village, Wyandot County	378	48.1	541	23 800	30 738	28 554	33 625	10 249	18 128
Wheelersburg CDP, Scioto County	5 113	12.0	600	20 708	25 723	24 168	31 329	12 391	17 088
Whitehall city, Franklin County	20 572	14.4	243	24 883	27 025	29 764	31 668	17 733	20 087
Whitehouse village, Lucas County	2 528	44.9	372	33 885	36 931	38 428	41 883	11 624	16 058
White Oak CDP, Hamilton County	12 430	13.1	380	31 460	35 561	37 896	40 950	15 807	19 867
White Oak East CDP, Hamilton County	3 544	12.4	713	29 277	39 359	38 019	46 708	15 853	21 872
White Oak West CDP, Hamilton County	2 879	14.4	1 033	45 649	53 641	50 524	61 663	16 337	24 128
Wickliffe city, Lake County	14 558	15.7	312	31 707	34 499	36 141	38 871	14 221	17 283
Wilberforce CDP, Greene County	2 639	9.5	694	16 524	38 893	22 309	48 868	7 285	35 494
Wilkesville village, Vinton County	151	54.3	928	11 712	28 614	19 231	37 179	4 784	8 316
Willard city, Huron County	6 210	15.6	415	21 802	26 168	28 378	32 497	10 680	15 765
Williamsburg village, Clermont County	2 322	45.3	289	21 373	24 008	24 425	27 656	12 631	16 260
Williamsport village, Pickaway County	851	44.7	533	22 712	29 625	29 834	35 350	7 508	13 622
Willoughby city, Lake County	20 510	14.1	307	30 739	32 716	36 649	39 587	20 831	23 537
Willoughby Hills city, Lake County	8 427	12.5	709	32 211	36 891	42 377	46 365	22 893	26 537
Willowick city, Lake County	15 269	16.1	249	32 160	34 793	35 695	37 981	17 090	21 149
Willshire village, Van Wert County	541	49.9	403	22 882	27 530	26 881	32 959	12 834	18 833
Wilmington city, Clinton County	11 199	15.5	376	23 472	26 593	30 605	34 506	11 423	14 368
Wilmot village, Stark County	261	47.5	726	23 555	27 028	25 779	29 261	6 293	17 490
Wilson village	136	44.9	1 092	21 733	35 185	22 386	41 477	18 940	33 560
Belmont County	27	37.0	4 414	16 564	33 436	12 246	77 538	17 747	34 753
Monroe County	109	46.8	940	28 291	42 167	29 372	46 255	–	22 500
Winchester village, Adams County	978	46.1	527	16 608	20 958	22 534	27 003	7 351	10 453
Windham village, Portage County	2 943	12.0	731	17 250	22 764	18 551	28 166	6 639	16 086
Wintersville village, Jefferson County	4 102	15.0	553	27 211	31 561	31 739	37 639	10 747	16 868
Withamsville CDP, Clermont County	2 834	15.9	625	27 282	35 789	36 895	43 734	13 405	16 687
Woodbourne-Hyde Park CDP, Montgomery County	7 837	15.8	903	54 656	62 271	61 325	68 135	21 950	33 594
Woodlawn village, Hamilton County	2 674	19.1	582	30 069	35 133	31 977	37 917	20 196	29 388
Woodmere village, Cuyahoga County	834	36.5	582	22 230	27 307	29 065	33 729	16 600	20 859
Woodsfield village, Monroe County	2 832	16.3	485	15 014	20 832	21 062	28 872	6 729	10 682

TIPSII [UPF] GPH539 CENSUS90 72583600 05/13/92 1:03 PM MACHINE: C DATA:CENSUS90S*PH5TIPSDA39. 04/29/92 09:58:32 TAPE: NONE FRAME: 425
TSF:CENSUS90*92. 04/29/92 14:11:16 UTF:CENSUS90*93. 04/29/92 14:11:16 META:CENSUS90S*PH5TABLES39. 04/29/92 14:40:02

Table 20. **Percent in Sample, Standard Error, and Confidence Bounds for Population Characteristics: 1990**—Con.

[For definitions of terms and meanings of symbols, see text]

State County Place and [In Selected States] County Subdivision	Persons		Per capita income in 1989 (dollars) —Standard error	Median income in 1989 (dollars)					
				Household		Family		Nonfamily household	
				90-percent confidence bounds		90-percent confidence bounds		90-percent confidence bounds	
	100-percent count	Percent in sample		Lower	Upper	Lower	Upper	Lower	Upper
PLACE AND COUNTY SUBDIVISION—Con.									
Woodstock village, Champaign County	296	38.5	771	23 497	35 500	30 276	38 889	8 979	26 029
Woodville village, Sandusky County	1 953	48.1	335	34 536	37 848	39 068	43 210	13 532	16 391
Wooster city, Wayne County	22 191	15.0	343	25 931	28 254	31 436	34 001	15 660	17 776
Worthington city, Franklin County	14 869	16.9	516	47 243	51 927	55 677	61 030	20 245	27 115
Wren village, Van Wert County	190	46.3	733	24 132	31 498	30 333	35 115	16 142	22 268
Wright-Patterson AFB CDP	8 579	33.5	141	27 030	28 667	26 756	28 381	27 297	67 887
Greene County	3 632	16.5	426	31 535	36 297	31 234	35 748	60 369	98 840
Montgomery County	4 947	45.9	91	22 622	24 373	22 481	24 172	20 759	29 241
Wyoming city, Hamilton County	8 128	12.1	1 150	53 652	63 400	65 553	76 043	20 485	31 379
Xenia city, Greene County	24 664	14.3	228	24 140	26 671	29 647	31 798	11 697	13 977
Yankee Lake village, Trumbull County	88	51.1	3 185	20 860	35 312	21 505	36 620	3 686	31 907
Yellow Springs village, Greene County	3 973	14.1	974	30 428	36 146	38 881	48 957	17 620	25 359
Yorkshire village, Darke County	126	35.7	1 423	11 714	30 393	23 339	34 572	5 963	22 508
Yorkville village	1 246	47.0	339	17 491	22 245	24 862	28 409	7 868	10 719
Belmont County	488	47.1	475	22 193	26 264	24 253	29 676	11 924	19 470
Jefferson County	758	47.0	461	13 910	18 616	23 849	30 468	6 605	9 008
Youngstown city	95 732	15.0	97	16 574	17 545	21 107	22 138	8 590	9 524
Mahoning County	95 706	15.0	97	16 575	17 545	21 107	22 143	8 597	9 534
Trumbull County	26	11.5	3 187	–	22 500	–	22 500	–	10 000
Zaleski village, Vinton County	294	44.9	879	16 129	28 191	28 682	34 591	6 914	15 524
Zanesfield village, Logan County	183	48.1	831	19 695	31 219	27 317	39 117	9 026	18 167
Zanesville city, Muskingum County	26 778	15.7	221	16 840	18 438	21 121	23 441	10 275	11 799
Zoar village, Tuscarawas County	177	40.7	2 082	32 877	38 675	36 032	39 718	11 762	23 825

TIPSII [UPF] GPH539 CENSUS90 72583600 05/13/92 1:03 PM MACHINE: C DATA:CENSUS90S*PH5TIPSDA39. 04/29/92 09:58:32 TAPE: NONE FRAME: 426
TSF:CENSUS90*92. 04/29/92 14:11:16 UTF:CENSUS90*93. 04/29/92 14:11:16 META:CENSUS90S*PH5TABLES39. 04/29/92 14:40:02

Table 21. **Percent in Sample and Confidence Bounds for Housing Characteristics: 1990**

[For definitions of terms and meanings of symbols, see text]

State County County Subdivision Place	Housing units		Median selected monthly owner costs (dollars)				Median selected monthly owner costs as a percentage of household income in 1989				Median gross rent (dollars)		Median gross rent as a percentage of household income in 1989	
			With a mortgage		Not mortgaged		With a mortgage		Not mortgaged		90-percent confidence bounds		90-percent confidence bounds	
			90-percent confidence bounds		90-percent confidence bounds		90-percent confidence bounds		90-percent confidence bounds					
	100-percent count	Percent in sample	Lower	Upper	Lower	Upper	Lower	Upper	Lower	Upper	Lower	Upper	Lower	Upper
The State	**4 371 945**	**16.0**	**624**	**626**	**205**	**206**	**18.2**	**18.3**	**12.4**	**12.5**	**378**	**379**	**25.2**	**25.4**
Adams County	10 237	25.9	386	413	154	164	18.5	21.1	12.4	14.2	267	282	30.8	36.3
Bratton township	357	15.7	159	460	126	192	5.8	67.2	4.0	16.0	200	298	.2	29.8
Brush Creek township	513	16.6	314	574	131	204	8.4	49.4	6.1	15.0	218	285	23.2	59.3
Franklin township	429	18.4	343	648	87	165	11.3	31.8	8.4	30.6	51	365	8.5	29.8
Green township	331	25.4	237	484	42	309	2.5	34.7	2.3	24.0	147	266	37.3	73.6
Rome village	56	46.4	–	300	59	196	–	100.0	7.7	23.5	137	276	19.6	61.8
Jefferson township	389	14.9	243	579	43	144	4.3	72.3	4.6	57.7	195	305	5.4	77.3
Liberty township	503	16.7	353	463	165	306	11.0	21.2	5.9	42.9	317	404	9.2	40.5
West Union village (pt.)	2	–	–	–	–	–	–	–	–	–	–	–	–	–
Manchester township	1 089	47.0	365	420	131	143	15.6	20.8	12.0	14.9	255	277	37.8	49.1
Manchester village (pt.)	1 023	47.3	363	417	131	144	15.7	21.0	11.8	14.7	267	288	34.7	47.1
Meigs township	1 470	34.3	372	431	169	189	17.2	21.9	12.2	15.7	255	288	29.0	34.3
Peebles village	772	47.3	356	395	167	182	18.7	24.1	13.3	16.8	267	294	31.6	40.8
Monroe township	319	16.0	315	400	–	200	5.0	51.2	–	100.0	117	387	37.7	89.5
Oliver township	310	15.5	331	537	157	293	11.0	32.3	1.4	29.3	264	527	32.3	91.8
Scott township	735	35.0	383	450	150	175	14.9	22.9	10.9	16.4	323	353	27.5	52.7
Seaman village	409	48.2	371	441	156	177	16.7	23.8	11.9	16.9	317	343	36.0	54.6
Sprigg township	589	18.3	312	421	147	180	12.3	27.8	8.5	18.3	270	382	21.1	53.0
Manchester village (pt.)	1	100.0	–	–	–	–	–	–	–	–	–	–	–	–
Tiffin township	2 073	16.4	350	425	138	170	18.7	25.4	10.7	15.4	255	290	27.4	44.3
West Union village (pt.)	1 270	16.4	321	392	135	174	15.6	25.7	11.0	17.2	233	281	27.7	45.2
Wayne township	412	29.4	433	561	147	179	13.8	22.5	10.0	17.7	266	349	30.8	75.2
Cherry Fork village	80	47.5	383	646	115	154	7.5	19.7	13.2	49.2	294	339	32.9	72.8
Winchester township	718	36.9	379	481	162	188	16.5	25.5	10.4	15.4	228	280	20.4	27.2
Winchester village	436	47.2	388	473	153	176	13.9	19.5	10.1	14.4	235	278	20.8	26.7
Allen County	42 758	16.5	518	538	178	183	15.2	16.2	11.5	12.4	340	352	24.2	25.6
Amanda township	629	16.9	540	667	171	231	10.9	18.8	7.6	15.3	342	444	8.8	37.0
American township	4 904	19.2	584	625	189	206	14.2	16.5	10.3	12.8	411	433	21.2	23.3
Elida village	541	48.1	557	610	184	204	14.7	18.5	9.6	12.7	411	438	17.7	23.0
Auglaize township	991	22.9	503	584	155	182	12.8	17.9	11.0	16.4	279	411	11.1	22.6
Harrod village	189	45.5	345	393	129	150	10.3	16.7	11.3	17.1	277	339	13.3	26.0
Bath township	3 886	13.7	565	635	172	187	13.3	16.8	10.5	13.7	342	383	20.9	27.0
Jackson township	962	23.4	527	632	158	185	15.1	20.7	7.8	12.8	313	397	13.2	26.8
Lafayette village	167	46.7	423	477	150	175	17.2	22.8	8.4	13.4	291	379	18.4	48.8
Lima city	18 666	15.2	432	453	166	174	14.5	16.2	11.5	13.1	320	338	26.5	28.7
Marion township	2 455	16.2	496	563	169	190	14.8	19.4	9.5	12.5	282	325	20.8	26.7
Delphos city (pt.)	1 540	16.1	459	523	162	186	12.7	18.2	8.9	12.5	274	319	21.4	28.0
Monroe township	760	26.6	463	547	154	183	13.0	18.4	9.4	13.6	317	418	12.2	22.1
Cairo village	174	48.3	409	508	141	169	12.1	18.9	8.8	13.6	290	369	9.7	18.1
Perry township	1 354	14.9	452	584	163	196	14.3	21.4	10.5	16.6	204	271	17.6	23.8
Richland township	1 940	19.2	505	588	193	213	14.4	19.4	10.1	13.5	264	325	19.3	24.8
Beaverdam village	174	42.5	450	508	172	212	10.0	16.3	9.3	17.0	288	375	20.0	26.9
Bluffton village (pt.)	1 149	16.3	496	616	180	207	14.9	22.1	9.3	13.8	239	322	17.8	25.2
Shawnee township	4 565	15.9	656	706	197	218	14.9	17.6	10.1	13.1	391	443	21.3	27.7
Fort Shawnee village	1 626	15.9	543	619	181	211	11.8	15.9	10.2	15.6	333	430	17.7	40.5
Spencer township	1 174	16.5	413	494	175	193	11.9	17.8	8.7	12.8	280	338	17.6	27.5
Spencerville village	873	16.3	409	501	172	195	11.5	18.4	8.4	13.2	271	338	15.5	26.9
Sugar Creek township	472	16.1	520	685	165	223	9.9	18.2	7.7	17.3	239	389	4.3	16.7
Ashland County	18 139	18.2	536	560	186	195	15.8	17.4	11.3	12.7	329	346	22.6	24.8
Ashland city	8 020	15.9	517	556	186	199	15.4	18.0	11.3	13.5	330	352	23.1	26.3
Clear Creek township	639	32.9	501	571	165	198	15.9	22.0	9.4	15.0	316	391	14.2	22.5
Bailey Lakes village	149	45.6	540	599	172	222	15.2	23.4	8.4	17.3	326	375	13.3	21.4
Savannah village	139	38.8	404	527	152	187	16.3	27.8	8.4	16.9	274	431	19.8	65.3
Green township	1 634	23.0	434	478	168	182	12.7	17.3	9.8	13.4	276	313	20.8	26.8
Loudonville village (pt.)	635	15.9	410	469	163	187	11.0	19.4	8.1	14.3	270	334	17.3	26.1
Perrysville village	285	46.7	349	415	157	174	10.5	16.2	12.0	17.2	295	334	19.5	30.2
Hanover township	1 001	15.6	488	597	186	228	10.4	18.3	7.9	13.5	246	359	20.2	26.7
Loudonville village (pt.)	553	15.7	466	593	186	235	10.9	21.3	7.8	13.9	283	394	14.6	26.4
Jackson township	819	21.1	557	626	176	218	15.1	21.8	7.4	13.2	346	538	9.1	30.7
Polk village	114	47.4	446	534	172	217	13.4	21.1	6.6	13.4	306	495	6.1	17.5
Lake township	191	15.7	354	556	153	244	6.5	30.1	.8	19.2	209	393	3.4	80.6
Mifflin township	413	22.5	602	701	157	191	13.0	21.1	8.6	16.8	264	428	22.1	76.0
Mifflin village	63	42.9	401	523	133	235	12.3	50.0	10.2	29.0	270	354	22.7	62.6
Milton township	707	16.3	583	659	177	240	10.7	16.7	7.1	15.1	325	494	4.5	27.5
Mohican township	670	25.8	499	595	168	205	12.3	17.7	10.0	16.0	334	383	18.1	33.0
Jeromesville village	227	40.5	455	563	164	195	11.5	18.0	10.9	17.2	331	398	14.0	26.8
Montgomery township	830	15.3	535	631	204	253	15.0	21.5	7.6	14.2	233	446	7.9	22.9
Orange township	754	17.0	480	579	169	231	13.1	20.3	9.2	19.3	192	395	9.4	24.3
Perry township	645	14.1	511	655	167	315	13.9	23.0	7.0	25.6	240	451	8.0	27.2
Ruggles township	255	15.7	295	540	117	193	5.2	18.3	2.8	74.5	–	650	–	100.0
Sullivan township	479	16.1	470	731	165	222	13.6	25.0	6.7	16.5	241	454	7.8	65.6
Troy township	297	15.8	504	1 016	136	257	9.8	47.9	7.4	18.8	274	626	9.6	88.8
Vermillion township	785	25.5	517	604	170	205	13.2	18.6	8.0	12.9	348	444	8.0	25.2
Hayesville village	164	47.0	475	589	174	222	8.9	13.9	8.0	12.6	329	445	11.3	26.2
Ashtabula County	41 214	16.8	513	529	191	197	16.9	18.1	12.4	13.4	329	340	25.7	27.2
Andover township	1 116	30.8	520	574	199	224	13.1	18.2	11.7	16.5	319	355	29.1	32.6
Andover village	467	47.5	524	581	188	214	15.3	20.6	11.4	16.7	291	322	28.8	32.6
Ashtabula township	10 287	15.3	459	485	184	195	14.3	16.9	12.2	14.4	303	325	27.0	29.2
Ashtabula city (pt.)	7 457	15.7	433	461	184	198	13.7	16.7	12.8	15.6	290	313	27.1	29.3
Edgewood CDP	2 212	13.3	511	572	173	193	12.7	17.8	9.7	13.8	354	399	22.4	35.2
Austinburg township	761	12.5	540	674	178	244	16.0	26.0	7.0	16.4	–	350	–	100.0
Cherry Valley township	291	9.6	422	669	161	293	3.4	31.9	4.0	18.1	–	250	–	30.0
Colebrook township	280	10.7	306	582	153	398	9.2	72.5	.5	19.5	307	496	2.9	34.0
Conneaut city	5 717	15.9	459	498	184	197	15.0	18.3	11.6	14.0	306	333	23.2	27.0
Denmark township	274	10.2	602	756	–	150	18.6	30.9	–	20.0	–	–	–	–
Dorset township	311	13.8	340	528	208	315	7.8	25.4	8.2	58.0	324	430	24.1	70.8
Geneva township	5 116	21.2	534	566	185	206	17.4	20.7	11.1	13.9	341	365	23.5	27.2
Geneva city	2 487	13.8	532	593	175	211	16.6	21.9	10.1	15.0	337	373	22.6	29.5
Geneva-on-the-Lake village	1 163	45.1	444	512	175	203	15.1	20.8	9.6	14.1	327	351	27.9	36.0
Harpersfield township	936	13.0	619	765	170	252	16.0	24.5	6.4	14.9	341	420	11.9	22.3
Hartsgrove township	409	12.7	504	600	170	284	20.1	57.8	5.8	19.1	313	492	21.1	44.9
Jefferson township	1 983	12.6	503	561	192	223	15.4	21.2	10.8	17.1	333	372	23.4	30.4
Jefferson village	1 276	12.5	505	580	184	223	14.0	21.4	10.7	19.1	324	368	22.7	30.6
Kingsville township	664	15.4	451	584	177	222	12.4	22.6	8.1	15.2	192	293	22.7	30.0

TIPSII [UPF] GPH539 CENSUS90 72583600 05/13/92 1:03 PM MACHINE: C DATA:CENSUS90S*PH5TIPSDA39. 04/29/92 09:58:32 TAPE: NONE FRAME: 427
TSF:CENSUS90*92. 04/29/92 14:11:16 UTF:CENSUS90*93. 04/29/92 14:11:16 META:CENSUS90S*PH5TABLES39. 04/29/92 14:40:02

Table 21. **Percent in Sample and Confidence Bounds for Housing Characteristics: 1990**—Con.

[For definitions of terms and meanings of symbols, see text]

State County County Subdivision Place	Housing units		Median selected monthly owner costs (dollars)				Median selected monthly owner costs as a percentage of household income in 1989				Median gross rent (dollars)		Median gross rent as a percentage of household income in 1989	
			With a mortgage		Not mortgaged		With a mortgage		Not mortgaged		90-percent confidence bounds		90-percent confidence bounds	
			90-percent confidence bounds		90-percent confidence bounds		90-percent confidence bounds		90-percent confidence bounds					
	100-percent count	Percent in sample	Lower	Upper	Lower	Upper	Lower	Upper	Lower	Upper	Lower	Upper	Lower	Upper
Ashtabula County—Con.														
Lenox township	477	11.7	265	624	166	315	10.6	22.6	2.1	17.9	277	506	10.8	64.8
Monroe township	723	11.8	395	549	162	198	8.5	28.9	6.1	24.5	291	398	10.5	28.1
Morgan township	659	35.5	520	618	204	243	19.2	23.1	10.0	14.3	399	470	25.5	51.0
Roaming Shores village (pt.)	205	46.8	630	780	223	266	20.3	24.0	8.5	14.2	487	744	20.4	71.0
Rock Creek village	205	45.9	454	526	180	227	17.2	23.3	8.9	14.8	386	468	27.1	48.2
New Lyme township	361	13.3	424	567	107	444	7.8	19.7	5.2	42.1	–	450	–	100.0
North Kingsville village	1 075	15.2	546	637	170	209	13.1	19.6	9.4	15.4	274	355	15.5	26.6
Orwell township	908	35.8	502	572	219	246	13.9	18.8	10.1	14.9	352	376	21.9	26.9
Orwell village	506	45.8	534	586	193	230	15.5	20.9	11.6	17.5	362	389	23.9	28.0
Pierpont township	397	12.3	427	644	163	300	12.5	37.9	6.4	16.7	147	425	16.9	34.2
Plymouth township	728	14.7	455	579	172	218	13.7	22.4	9.9	21.2	305	450	31.6	77.4
Richmond township	333	13.8	356	665	152	245	11.3	69.4	.6	19.4	252	448	20.2	98.0
Rome township	569	25.5	597	728	195	247	15.0	23.1	8.6	16.8	378	511	15.5	31.3
Roaming Shores village (pt.)	202	47.5	632	744	236	298	21.1	24.5	8.5	15.6	529	631	23.6	32.4
Saybrook township	4 382	16.2	520	566	184	197	15.2	18.4	11.8	14.6	330	410	20.2	27.1
Ashtabula city (pt.)	1 752	16.5	513	565	182	199	14.2	18.9	10.5	14.5	281	392	21.1	28.4
Sheffield township	492	13.4	534	815	143	208	20.8	27.5	5.7	14.3	–	1 000	–	20.0
Trumbull township	477	11.9	463	647	173	266	8.5	17.7	5.8	33.0	364	588	2.6	83.9
Wayne township	241	12.4	304	798	170	296	20.2	98.7	6.0	59.2	–	–	–	–
Williamsfield township	742	11.7	417	645	152	226	12.3	24.0	7.3	18.2	202	298	.6	29.8
Windsor township	505	11.3	344	496	141	236	10.1	31.6	8.6	21.9	184	420	12.0	76.5
Athens County	21 737	19.7	525	556	169	177	17.3	19.2	11.9	13.3	348	362	39.2	44.0
Alexander township	982	16.8	505	614	159	267	10.9	17.9	9.0	20.6	293	382	21.1	29.8
Albany village (pt.)	8	37.5	–	800	–	200	–	25.0	–	35.0	–	–	–	–
Ames township	457	24.5	431	620	123	174	12.4	49.5	8.0	15.1	317	398	7.1	33.6
Amesville village	101	48.5	460	550	144	200	14.3	30.0	10.3	17.5	316	396	12.4	33.8
Athens township	8 579	14.6	609	667	189	212	16.3	19.9	10.3	13.1	370	392	43.3	49.9
Athens city (pt.)	5 950	14.0	602	683	186	214	15.8	20.4	9.6	12.9	372	397	46.7	53.7
The Plains CDP (pt.)	827	15.6	468	601	145	225	12.4	27.2	7.3	14.5	291	352	28.3	53.3
Bern township	249	14.9	–	–	–	–	–	–	–	–	65	367	13.0	85.4
Canaan township	688	16.7	481	661	132	195	12.6	24.1	8.6	21.9	274	350	18.7	24.3
Athens city (pt.)	148	16.2	–	–	–	200	–	–	–	20.0	262	381	16.0	24.9
Carthage township	502	18.1	383	599	137	180	8.3	24.9	6.3	16.9	189	403	10.5	68.0
Dover township	1 524	25.0	470	566	170	192	15.9	21.4	11.0	15.2	345	381	28.4	46.9
Chauncey village	413	44.3	412	465	157	174	15.6	21.6	11.2	16.0	340	401	42.2	61.4
The Plains CDP (pt.)	308	15.9	630	825	195	272	13.3	24.6	5.3	16.9	375	447	15.2	37.7
Lee township	898	32.7	510	606	178	197	17.1	22.1	11.9	17.0	266	322	19.7	26.2
Albany village (pt.)	322	44.4	450	539	163	187	20.2	24.4	10.0	15.2	317	430	17.2	27.2
Lodi township	506	15.8	403	586	124	226	12.2	27.5	2.6	17.4	258	323	22.7	72.2
Rome township	568	14.8	371	565	55	155	8.4	23.0	7.6	19.1	194	351	16.7	68.8
Trimble township	1 924	38.1	374	418	142	154	17.5	21.9	12.2	14.6	280	313	41.0	52.4
Glouster village	837	47.8	355	410	141	156	17.3	22.3	12.9	16.0	296	322	37.5	50.3
Jacksonville village	232	43.1	277	387	132	157	10.4	18.6	8.9	13.3	246	350	30.1	62.1
Trimble village	182	45.6	347	425	131	158	11.5	19.1	8.5	13.8	242	296	28.3	60.7
Troy township	1 011	24.9	442	551	149	180	13.1	21.6	9.5	14.7	268	328	24.2	33.5
Coolville village	237	48.1	480	587	165	187	11.7	18.3	11.0	16.4	270	323	28.5	45.7
Waterloo township	943	16.1	474	637	145	190	10.9	23.7	10.4	20.2	294	404	22.6	43.5
York township	2 906	18.2	395	465	157	173	16.6	22.0	10.9	14.3	264	333	31.3	42.0
Buchtel village	255	42.4	392	465	134	169	10.7	17.2	9.2	15.4	240	318	23.7	64.7
Nelsonville city	1 987	15.6	373	508	157	175	15.4	23.0	10.3	14.7	251	343	30.8	42.6
Auglaize County	16 907	20.5	534	555	174	181	15.5	17.0	11.1	12.3	340	354	20.2	22.1
Clay township	319	16.0	460	626	208	313	8.3	19.3	4.9	18.5	353	492	1.5	29.7
Duchouquet township	5 511	19.2	510	546	166	179	13.9	16.2	10.4	12.6	329	354	20.6	23.1
Cridersville village	736	45.0	465	509	180	196	12.4	15.5	10.3	13.9	319	363	21.8	25.8
Wapakoneta city (pt.)	3 651	14.2	480	525	150	169	13.2	16.7	9.8	12.9	327	357	19.8	23.2
German township	1 234	44.6	551	597	159	171	15.3	18.5	9.9	11.9	329	358	17.1	21.1
New Bremen village	971	49.1	552	595	155	167	14.7	17.7	9.8	11.9	329	355	17.5	21.1
Goshen township	173	17.3	484	758	173	254	7.3	20.9	5.2	19.0	–	250	–	25.0
Jackson township	1 155	16.7	601	698	183	205	12.1	17.7	10.0	14.4	327	386	12.7	25.4
Minster village	935	16.7	591	685	185	210	12.0	18.2	9.9	14.7	321	387	13.0	26.2
Logan township	381	24.4	461	554	164	204	12.7	20.5	8.5	15.5	242	403	7.5	51.6
Buckland village	99	44.4	357	437	138	174	8.6	17.0	9.4	15.7	231	392	5.4	19.0
Moulton township	539	16.9	534	711	190	243	14.1	22.5	7.1	15.8	310	347	19.4	29.3
Wapakoneta city (pt.)	6	–	–	–	–	–	–	–	–	–	–	–	–	–
Noble township	375	15.7	443	717	212	297	12.2	22.8	3.4	26.1	119	488	3.0	75.8
St. Marys city (pt.)	9	22.2	–	–	251	349	–	–	.5	29.9	–	–	–	–
Pusheta township	407	16.5	551	774	179	250	9.9	30.6	7.5	16.4	276	607	6.3	29.4
Wapakoneta city (pt.)	1	–	–	–	–	–	–	–	–	–	–	–	–	–
St. Marys township	4 703	13.7	491	549	162	177	15.4	19.2	10.3	13.2	336	366	18.1	23.9
St. Marys city (pt.)	3 276	13.6	470	524	157	173	15.2	19.4	10.3	13.6	335	368	18.2	24.4
Salem township	194	15.5	397	640	–	150	6.6	18.3	–	20.0	–	300	–	20.0
Union township	598	24.2	530	624	167	243	17.2	21.9	10.8	21.9	299	551	11.8	23.7
Uniopolis village	93	48.4	359	470	174	218	13.5	23.2	9.0	16.6	404	855	7.7	22.1
Washington township	703	33.7	498	607	148	172	15.5	21.1	9.2	12.9	331	383	17.0	23.7
New Knoxville village	343	47.2	413	503	146	165	15.4	21.1	9.7	13.0	312	369	20.0	25.1
Wayne township	615	34.8	483	552	203	232	12.9	18.1	11.1	16.2	324	377	16.1	27.9
Waynesfield village	329	46.2	446	508	193	225	15.3	21.5	13.0	18.6	333	384	20.2	28.5
Belmont County	30 575	20.1	475	492	174	179	17.0	18.5	11.9	12.7	279	291	26.1	27.7
Colerain township	1 851	14.6	451	541	178	194	14.2	20.3	10.2	13.7	234	345	21.6	29.3
Flushing township	1 078	40.4	360	409	164	180	16.2	21.3	10.9	13.9	251	279	24.6	31.9
Flushing village	447	48.1	383	444	164	182	16.3	23.3	11.1	14.6	230	274	29.4	36.5
Holloway village	166	48.2	277	363	153	175	15.0	23.3	10.2	16.0	262	309	11.8	22.3
Goshen township	1 162	35.1	435	476	169	194	20.7	23.5	10.5	13.8	203	269	24.5	30.3
Belmont village	181	46.4	360	423	156	189	11.4	18.6	8.9	14.1	247	327	19.5	36.7
Bethesda village	480	47.3	429	469	174	204	21.4	25.0	10.3	14.0	168	234	26.6	33.2
Kirkwood township	176	14.8	288	498	118	205	8.2	71.5	5.8	18.2	–	300	–	20.0
Fairview village (pt.)	–	–	–	–	–	–	–	–	–	–	–	–	–	–
Mead township	2 688	16.2	448	521	173	190	11.8	16.8	10.9	13.8	310	357	19.2	24.1
Shadyside village (pt.)	1 777	16.4	437	510	172	189	11.4	17.7	10.5	13.7	299	352	19.2	24.2
Pease township	7 472	24.0	432	461	168	176	16.6	19.4	11.6	13.1	272	292	26.5	28.7
Bridgeport village	1 114	48.0	392	437	153	166	14.9	19.2	11.2	13.3	274	299	23.3	27.2
Brookside village	310	47.4	475	575	156	175	15.4	21.9	10.5	14.3	286	335	14.2	22.7
Martins Ferry city	3 763	16.1	425	481	168	181	16.0	20.9	11.5	14.3	262	299	26.8	30.5
Yorkville village (pt.)	219	47.9	386	495	163	191	9.9	18.1	9.1	13.5	293	343	21.9	33.4

TIPSII [UPF] GPH539 CENSUS90 72583600 05/13/92 1:03 PM MACHINE: C DATA:CENSUS90S*PH5TIPSDA39. 04/29/92 09:58:32 TAPE: NONE FRAME: 428
TSF:CENSUS90*92. 04/29/92 14:11:16 UTF:CENSUS90*93. 04/29/92 14:11:16 META:CENSUS90S*PH5TABLES39. 04/29/92 14:40:02

Table 21. **Percent in Sample and Confidence Bounds for Housing Characteristics: 1990**—Con.

[For definitions of terms and meanings of symbols, see text]

State County County Subdivision Place	Housing units		Median selected monthly owner costs (dollars)				Median selected monthly owner costs as a percentage of household income in 1989				Median gross rent (dollars)		Median gross rent as a percentage of household income in 1989	
			With a mortgage		Not mortgaged		With a mortgage		Not mortgaged		90-percent confidence bounds		90-percent confidence bounds	
			90-percent confidence bounds		90-percent confidence bounds		90-percent confidence bounds		90-percent confidence bounds					
	100-percent count	Percent in sample	Lower	Upper	Lower	Upper	Lower	Upper	Lower	Upper	Lower	Upper	Lower	Upper
Belmont County—Con.														
Pultney township	4 914	15.8	436	492	161	174	15.4	20.4	11.0	13.4	240	272	27.0	31.5
Bellaire city	2 950	15.7	375	455	153	171	11.4	18.4	10.4	13.6	243	279	27.4	33.6
Neffs CDP	497	16.1	384	571	139	171	14.0	25.6	9.3	15.8	224	349	22.8	59.7
Shadyside village (pt.)	58	15.5	–	400	128	230	–	20.0	5.6	23.0	–	100	–	20.0
Richland township	4 692	16.0	595	665	183	197	15.8	19.3	11.1	13.7	335	365	23.1	28.3
St. Clairsville city	2 265	16.0	597	681	184	207	13.6	18.1	10.7	14.4	343	385	20.1	27.6
Smith township	590	15.8	371	550	164	233	10.9	25.4	7.6	15.2	256	326	18.0	75.7
Somerset township	395	10.9	334	670	109	265	4.4	32.0	9.6	55.0	230	416	5.5	67.1
Union township	779	21.7	467	637	173	208	11.0	18.6	8.8	13.7	275	360	11.9	25.0
Morristown village	130	47.7	379	491	163	211	14.3	24.4	8.8	14.8	189	391	8.9	21.1
Warren township	2 488	11.9	429	503	161	180	15.8	22.0	11.0	14.8	197	265	24.3	32.8
Barnesville village	1 905	11.8	411	492	162	181	14.7	22.1	11.0	15.2	191	262	24.3	34.5
Washington township	225	13.3	420	587	65	239	7.0	24.0	4.6	23.9	30	296	2.9	92.8
Wayne township	237	16.5	343	488	87	187	3.1	18.5	7.5	62.3	–	250	–	20.0
Wilson village (pt.)	18	38.9	–	900	–	100	–	30.0	–	20.0	–	250	–	20.0
Wheeling township	613	15.7	425	537	144	188	14.9	26.1	8.1	13.8	208	294	4.9	19.2
York township	1 215	39.1	399	463	173	184	14.3	18.9	11.0	13.4	259	290	24.4	32.8
Powhatan Point village	821	47.1	374	432	166	177	13.5	18.1	11.5	14.1	266	294	28.0	33.7
Brown County	13 720	24.1	517	542	174	184	17.0	18.9	12.4	14.1	294	311	22.9	24.8
Byrd township	268	17.2	315	464	85	199	6.5	24.1	4.3	20.7	271	388	8.2	27.7
Clark township	1 007	24.2	503	568	150	180	19.3	23.1	10.8	18.3	354	418	19.4	24.2
Hamersville village	193	48.2	442	498	156	180	17.1	23.4	9.0	14.8	308	396	16.6	32.4
Eagle township	381	16.5	318	494	156	257	11.5	26.5	5.6	18.4	285	396	7.8	55.0
Franklin township	460	15.2	468	598	118	278	9.9	22.6	4.4	27.8	236	583	7.3	59.5
Green township	1 062	29.7	479	574	166	203	13.1	18.8	11.7	17.6	238	304	23.9	31.2
Mount Orab village (pt.)	529	47.3	514	560	151	177	14.9	21.6	13.8	20.5	216	280	27.0	31.9
Huntington township	1 224	34.9	471	590	164	191	17.4	22.9	10.2	15.4	282	301	22.0	27.5
Aberdeen village	603	45.1	487	597	163	191	16.8	22.4	10.8	16.1	274	297	24.4	28.2
Jackson township	337	16.6	560	772	150	223	8.0	21.2	8.6	24.3	225	460	10.1	74.1
Jefferson township	463	33.7	434	496	156	179	13.3	21.9	9.6	15.6	282	382	21.0	49.2
Russellville village	202	48.0	416	500	158	177	10.4	17.9	9.8	14.6	275	334	20.3	31.4
Lewis township	756	24.5	455	571	191	236	15.0	23.7	6.6	14.1	269	339	12.9	26.5
Higginsport village	136	50.0	406	479	208	257	14.7	28.2	7.0	15.2	255	316	15.7	41.1
Perry township	1 450	17.7	578	661	156	202	15.1	21.2	9.4	15.0	303	428	19.5	33.3
Fayetteville village	164	42.1	380	520	144	172	11.1	22.2	10.7	16.7	252	334	16.2	52.7
St. Martin village	42	45.2	337	545	123	233	4.4	22.2	11.0	28.6	–	400	–	20.0
Pike township	1 029	26.3	510	576	156	186	17.2	22.6	10.8	16.4	269	345	18.7	23.1
Mount Orab village (pt.)	251	48.6	565	671	187	216	12.7	18.7	9.3	13.7	135	245	18.0	22.5
Pleasant township	1 910	15.9	455	527	170	202	13.5	18.8	11.2	16.1	261	316	21.7	26.0
Georgetown village	1 479	16.2	430	504	167	203	13.5	19.8	10.7	15.7	255	312	22.2	26.4
Scott township	373	14.5	416	620	162	227	9.3	30.5	5.5	18.5	114	469	6.2	79.8
Sterling township	810	12.3	532	651	159	700	11.7	22.9	1.8	24.4	313	444	11.2	58.5
Mount Orab village (pt.)	–	–	–	–	–	–	–	–	–	–	–	–	–	–
Union township	1 385	36.6	431	508	161	181	14.6	19.8	11.2	14.4	238	280	24.7	30.9
Ripley village	864	47.0	397	460	150	167	14.1	19.1	11.3	14.3	229	264	24.4	29.9
Washington township	805	31.3	488	543	161	190	14.3	20.8	11.6	17.4	292	363	18.5	27.8
Sardinia village	325	46.5	449	505	174	200	13.8	20.7	12.6	19.7	287	365	19.2	27.0
Butler County	110 353	14.3	689	704	203	209	18.5	19.2	11.9	12.6	411	419	25.2	26.3
Fairfield township	19 568	13.1	756	785	220	234	17.7	19.4	10.6	12.7	497	514	21.4	22.7
Fairfield city (pt.)	16 281	12.7	760	793	219	236	17.3	19.3	10.4	12.8	500	518	21.3	22.6
Hamilton city	25 362	13.1	527	551	178	187	17.3	19.0	11.7	13.2	357	370	26.9	28.9
Hanover township	2 674	14.6	658	729	223	251	16.8	20.5	10.1	14.1	459	540	23.1	51.5
Millville village (pt.)	101	44.6	705	845	178	243	7.0	16.3	8.7	17.4	453	538	23.7	58.5
Lemon township	4 486	15.5	588	646	191	216	15.3	18.5	10.7	13.8	385	416	23.5	27.9
Monroe village (pt.)	1 527	15.0	702	795	212	238	12.2	16.6	8.2	13.0	393	428	21.1	25.8
South Middletown CDP	1 249	16.8	417	476	153	178	15.4	21.4	11.2	16.8	334	386	22.4	29.5
Liberty township	3 213	15.8	829	888	225	258	20.4	22.3	9.5	13.9	397	591	17.7	23.8
Monroe village (pt.)	206	15.0	799	949	–	250	15.4	23.2	–	20.0	–	–	–	–
Madison township	3 078	14.7	610	670	194	217	15.8	19.7	9.8	13.6	338	423	19.1	29.4
Middletown city (pt.)	19 373	15.1	548	577	191	201	16.7	18.5	12.1	13.8	369	384	25.0	27.2
Milford township	942	17.5	571	703	163	226	20.0	23.0	7.4	14.6	410	467	21.3	26.9
Somerville village	102	45.1	416	475	182	281	19.6	28.5	14.7	52.2	342	423	14.0	28.3
Morgan township	1 622	16.1	715	820	213	273	17.5	21.7	9.3	17.3	331	439	9.0	25.3
Oxford township	6 143	14.2	691	772	249	276	15.2	19.2	10.3	14.1	384	412	41.2	48.9
College Corner village (pt.)	46	52.2	368	549	131	219	8.1	19.9	5.0	15.0	298	336	11.0	21.3
Oxford city	5 327	13.7	699	779	254	280	15.4	20.1	9.9	14.4	382	411	42.8	50.7
Reily township	839	14.9	637	770	208	248	16.3	22.6	8.3	16.5	326	538	10.6	27.1
Ross township	2 221	17.1	691	775	197	231	15.7	19.5	9.8	14.4	401	446	15.3	25.2
Millville village (pt.)	180	44.4	614	736	149	201	13.4	19.4	7.5	16.3	369	581	15.2	30.9
Ross CDP	759	11.9	453	572	152	223	10.8	17.9	7.2	15.0	368	464	15.6	27.2
St. Clair township	2 804	15.9	504	570	177	202	14.8	18.6	11.6	16.2	391	442	22.4	33.9
New Miami village	890	13.6	415	506	150	189	13.6	21.2	9.0	17.4	382	477	22.6	49.3
Seven Mile village (pt.)	102	48.0	368	742	176	258	18.6	26.8	8.8	15.5	372	468	10.1	19.9
Trenton city	2 243	16.2	562	621	189	210	14.4	18.2	9.6	13.5	393	430	19.0	25.7
Union township	14 422	13.9	980	1 024	246	267	20.5	21.5	10.1	12.8	495	528	21.5	24.2
Beckett Ridge CDP	1 675	15.3	1 016	1 126	197	316	19.1	22.1	5.6	14.4	805	954	14.2	23.9
Fairfield city (pt.)	–	–	–	–	–	–	–	–	–	–	–	–	–	–
Sharonville city (pt.)	761	11.4	927	1 863	261	490	15.7	25.0	3.9	16.1	343	442	2.7	17.3
Wayne township	1 363	21.9	620	688	190	218	15.9	20.6	9.3	13.7	309	338	10.4	20.3
Jacksonburg village	18	27.8	330	457	–	250	6.1	27.8	–	100.0	–	–	–	–
Seven Mile village (pt.)	215	41.9	471	573	169	198	12.3	18.6	8.4	14.8	315	337	21.0	47.0
Carroll County	11 536	18.6	502	534	161	172	16.7	19.2	10.8	12.6	279	297	18.1	21.6
Augusta township	499	15.2	431	717	160	222	10.9	25.9	6.0	14.0	–	500	–	25.0
Brown township	3 183	20.6	499	547	153	174	15.5	19.2	9.5	12.7	277	306	18.2	25.2
Malvern village	466	48.3	396	467	159	175	13.5	20.0	10.1	13.2	282	309	19.5	24.0
Minerva village (pt.)	833	15.8	419	484	127	154	11.1	19.3	7.5	13.3	232	286	15.4	26.4
Center township	1 865	12.6	479	601	164	192	15.2	22.3	9.8	14.5	253	286	14.6	21.7
Carrollton village	1 401	12.3	492	624	160	198	16.2	24.5	8.7	13.9	235	281	13.8	20.9
East township	241	14.9	354	702	151	299	10.3	23.4	.2	19.8	–	450	–	100.0
Fox township	374	15.2	244	430	116	160	5.0	18.0	6.4	17.0	270	456	5.5	60.0
Harrison township	790	13.8	487	621	131	205	12.8	21.4	7.4	17.9	319	476	11.4	36.1
Lee township	417	16.3	394	497	119	212	8.4	26.9	5.9	16.2	221	286	13.0	60.0
Loudon township	385	15.8	386	507	160	189	10.7	28.5	6.6	14.6	170	317	6.6	57.0

TIPSII [UPF] GPH539 CENSUS90 72583600 05/13/92 1:03 PM MACHINE: C DATA:CENSUS90S*PH5TIPSDA39. 04/29/92 09:58:32 TAPE: NONE FRAME: 429
TSF:CENSUS90*92. 04/29/92 14:11:16 UTF:CENSUS90*93. 04/29/92 14:11:16 META:CENSUS90S*PH5TABLES39. 04/29/92 14:40:02

Table 21. **Percent in Sample and Confidence Bounds for Housing Characteristics: 1990**—Con.

[For definitions of terms and meanings of symbols, see text]

State County County Subdivision Place	Housing units		Median selected monthly owner costs (dollars)				Median selected monthly owner costs as a percentage of household income in 1989				Median gross rent (dollars)		Median gross rent as a percentage of household income in 1989	
			With a mortgage		Not mortgaged		With a mortgage		Not mortgaged		90-percent confidence bounds		90-percent confidence bounds	
			90-percent confidence bounds		90-percent confidence bounds		90-percent confidence bounds		90-percent confidence bounds					
	100-percent count	Percent in sample	Lower	Upper	Lower	Upper	Lower	Upper	Lower	Upper	Lower	Upper	Lower	Upper
Carroll County—Con.														
Monroe township	1 189	26.7	494	574	135	164	14.1	20.5	9.9	14.9	309	352	17.1	23.7
Dellroy village	142	49.3	457	560	120	146	14.1	26.4	8.9	15.0	259	329	22.4	29.1
Sherrodsville village (pt.)	24	50.0	233	678	105	190	6.6	23.9	6.0	19.0	–	450	–	20.0
Orange township	671	29.7	410	527	133	164	15.7	24.7	9.7	15.6	229	339	22.2	61.9
Leesville village	69	52.2	249	298	141	183	10.4	21.7	8.6	16.2	168	363	7.4	84.0
Sherrodsville village (pt.)	88	52.3	364	497	130	172	9.6	18.6	9.7	17.3	305	369	17.8	31.4
Perry township	543	16.0	564	749	129	191	12.8	74.6	7.5	16.8	185	300	5.0	26.1
Rose township	523	21.8	488	592	167	194	17.0	29.2	8.0	16.5	196	394	9.9	25.7
Magnolia village (pt.)	135	42.2	480	617	159	194	13.0	22.7	9.5	19.2	204	358	11.7	23.1
Union township	576	16.1	377	705	152	186	7.1	17.1	5.6	19.1	266	534	6.3	76.7
Washington township	280	13.6	373	663	–	150	13.1	46.0	–	25.0	–	–	–	–
Champaign County	14 030	21.5	521	548	188	197	15.0	16.4	11.6	13.3	339	356	19.9	21.9
Adams township	415	13.3	469	689	160	282	14.7	27.6	6.1	33.2	265	795	2.6	17.4
Concord township	415	12.5	488	739	108	234	11.1	23.6	1.8	18.2	329	486	10.3	24.6
Goshen township	1 249	39.6	480	529	190	213	13.5	16.5	10.2	13.5	309	358	21.6	25.3
Mechanicsburg village	753	48.9	466	517	193	218	13.1	16.4	10.8	14.1	294	338	23.2	26.7
Harrison township	259	12.7	471	694	–	250	13.3	28.4	–	20.0	–	450	–	30.0
Jackson township	874	29.9	474	544	168	193	12.8	18.0	9.5	14.1	299	395	21.9	46.5
Christiansburg village	247	46.6	409	471	161	182	12.7	19.1	9.6	14.2	320	391	17.9	24.5
St. Paris village (pt.)	79	48.1	433	533	129	176	13.8	22.6	8.7	18.0	215	404	10.2	24.0
Johnson township	1 259	34.3	523	582	193	226	15.5	19.4	12.4	16.8	291	337	20.4	24.4
St. Paris village (pt.)	618	46.1	510	557	187	211	14.4	18.1	11.2	15.7	334	373	19.2	23.3
Mad River township	834	15.9	537	673	158	225	12.1	17.9	7.7	16.3	364	437	9.5	25.9
Rush township	817	35.4	491	545	183	218	14.6	18.6	10.0	15.3	324	382	17.7	23.7
North Lewisburg village	441	42.4	467	528	188	235	12.2	16.2	10.1	15.8	329	416	21.9	28.4
Woodstock village	103	43.7	447	518	163	221	13.5	21.7	7.0	26.2	354	404	11.6	24.4
Salem township	729	12.3	482	687	149	204	11.3	20.1	7.0	15.8	400	550	6.1	16.8
Urbana city (pt.)	–	–	–	–	–	–	–	–	–	–	–	–	–	–
Union township	616	24.8	500	700	179	239	17.9	23.7	10.7	22.4	268	463	9.3	24.2
Mutual village	54	48.1	460	565	176	239	7.6	20.3	7.9	15.8	–	450	–	30.0
Urbana township	6 072	15.9	492	542	182	198	13.1	15.6	10.9	13.8	330	355	19.5	22.7
Urbana city (pt.)	4 777	16.0	464	504	180	195	13.3	16.1	10.9	14.0	329	355	20.0	23.0
Wayne township	491	11.6	433	631	202	344	10.4	21.6	4.2	19.7	278	458	6.7	27.2
Clark County	58 377	16.5	545	558	194	199	16.5	17.3	12.2	13.1	356	366	25.7	26.8
Bethel township	7 282	17.4	498	528	190	208	15.9	17.9	10.7	13.2	371	405	24.8	27.8
Crystal Lakes CDP	604	16.4	444	527	130	185	12.7	19.1	7.6	16.2	336	475	22.0	39.5
Donnelsville village	108	50.0	479	553	162	188	13.3	21.9	9.0	19.0	288	380	30.9	44.6
New Carlisle city	2 293	15.8	444	505	180	211	15.0	18.8	10.1	14.8	335	395	22.2	26.5
Park Layne CDP	1 618	16.2	446	499	164	238	15.3	19.2	7.1	15.5	362	430	24.9	32.1
German township	3 032	20.2	630	694	208	231	15.4	19.4	10.9	14.5	458	502	18.3	24.2
Lawrenceville village	114	48.2	599	666	160	235	9.5	14.9	7.2	16.8	418	528	11.9	21.3
Tremont City village	190	46.8	582	691	140	178	14.3	21.3	8.8	16.0	432	504	10.8	18.5
Green township	1 044	17.1	574	671	213	242	16.9	22.4	10.6	16.5	304	442	8.9	20.0
Clifton village (pt.)	20	50.0	584	1 395	125	603	16.7	27.9	3.3	16.7	454	496	1.8	18.2
Harmony township	1 232	21.8	594	666	201	236	13.3	17.9	9.7	15.5	337	458	14.6	22.7
South Vienna village	198	48.5	470	618	199	233	11.1	15.8	10.0	15.8	298	346	15.8	26.3
Madison township	989	41.4	503	551	183	202	18.5	22.5	11.5	15.0	298	334	21.4	25.1
South Charleston village	682	48.8	489	537	181	200	17.1	21.6	10.9	14.2	290	327	22.2	25.5
Mad River township	4 427	16.1	664	726	206	228	15.5	18.2	9.8	13.1	392	444	15.5	21.3
Enon village	1 033	16.4	661	806	193	234	12.8	17.6	9.5	16.1	368	423	11.8	20.5
Green Meadows CDP	941	16.2	515	619	181	231	13.4	18.5	5.8	15.9	454	523	14.7	26.4
Holiday Valley CDP	433	16.4	587	726	201	309	12.6	19.4	4.6	17.6	513	589	4.5	23.7
Moorefield township	3 591	13.5	603	661	204	221	13.6	16.6	10.6	13.7	368	412	19.8	24.8
Northridge CDP	2 248	12.9	578	642	196	217	12.6	16.5	10.5	14.4	356	399	20.9	27.2
Pike township	1 360	23.0	606	681	215	247	15.2	20.7	10.6	16.2	340	436	17.6	35.3
North Hampton village	154	51.9	483	566	173	192	14.4	23.6	10.2	15.5	406	453	16.2	23.3
Pleasant township	983	21.2	551	703	205	240	14.1	20.2	10.4	17.7	337	399	11.8	22.3
Catawba village	101	45.5	458	540	211	248	8.5	14.4	11.6	40.8	–	350	–	100.0
Springfield city	29 562	14.8	483	503	182	189	16.3	17.8	12.4	13.7	345	357	26.9	28.4
Springfield township	4 875	15.7	590	642	186	199	15.5	18.4	10.8	13.3	321	371	21.1	26.5
Clermont County	55 315	15.8	697	715	214	222	19.5	20.3	11.8	12.9	402	411	23.7	24.8
Batavia township	4 951	19.1	673	721	195	218	19.2	21.2	10.3	13.7	350	376	24.0	26.6
Amelia village (pt.)	340	48.5	587	705	184	225	14.9	22.2	8.9	14.9	325	348	24.9	28.5
Batavia village	688	11.9	634	714	151	250	12.7	21.4	6.5	17.7	345	442	22.0	31.1
Franklin township	1 361	32.1	524	613	177	208	16.8	21.4	10.7	15.6	374	412	26.9	37.2
Chilo village	57	45.6	382	737	61	155	7.2	26.8	12.0	41.3	328	439	5.6	75.7
Felicity village	336	46.7	423	576	162	192	14.9	22.5	12.3	19.2	320	354	23.6	35.4
Goshen township	4 383	12.7	601	641	202	233	17.4	21.0	9.3	13.8	377	429	20.6	28.4
Jackson township	811	12.0	514	628	155	199	11.0	22.4	6.7	14.4	376	501	26.0	40.6
Loveland city (pt.)	643	12.4	647	806	174	251	13.4	22.1	8.0	18.6	353	402	24.1	49.5
Miami township	9 901	13.6	830	882	243	262	19.8	21.1	11.2	14.2	430	451	19.9	22.9
Day Heights CDP	942	14.0	706	798	231	268	16.4	22.0	9.2	16.4	–	2 001	–	30.0
Mount Repose CDP	973	14.0	703	771	203	270	17.3	21.8	8.4	18.4	608	818	12.0	55.1
Mulberry CDP	1 019	12.1	887	1 145	215	293	18.9	23.3	7.7	26.8	425	479	16.6	28.9
Milford city (pt.)	2 775	11.8	567	731	206	242	15.2	21.6	10.0	16.1	360	390	27.2	33.2
Monroe township	2 590	11.6	574	691	190	246	15.4	22.4	10.2	18.3	366	446	25.2	31.9
Ohio township	1 885	15.5	593	663	161	196	19.0	23.0	10.2	17.5	366	416	22.5	30.1
New Richmond village (pt.)	896	15.7	541	672	161	219	14.1	22.3	8.5	19.5	347	393	18.7	28.1
Pierce township	3 754	17.9	726	804	216	237	17.4	20.8	9.6	13.1	455	498	17.5	21.3
Amelia village (pt.)	396	45.5	603	743	169	255	17.3	24.9	8.0	16.3	492	511	17.8	21.5
New Richmond village (pt.)	–	–	–	–	–	–	–	–	–	–	–	–	–	–
Withamsville CDP (pt.)	147	13.6	696	895	175	522	13.7	30.8	3.1	16.9	–	1 000	–	25.0
Stonelick township	2 053	24.0	632	698	202	223	17.9	21.4	10.6	14.7	259	312	21.4	27.0
Owensville village	448	44.4	559	707	218	243	15.7	24.3	9.4	14.7	233	273	25.4	28.9
Tate township	2 995	16.1	568	621	170	198	18.1	21.5	10.7	14.9	335	384	22.5	28.3
Bethel village	976	15.6	444	534	155	203	13.0	22.0	8.6	15.3	326	377	23.2	29.6
Union township	13 002	12.6	694	727	211	228	18.7	20.6	10.7	13.2	420	435	22.0	24.1
Mount Carmel CDP	1 677	11.9	537	655	180	233	18.0	23.5	8.7	16.0	371	406	19.9	26.7
Summerside CDP	1 727	12.1	632	731	181	234	15.4	20.7	6.3	13.7	404	441	21.2	28.2
Withamsville CDP (pt.)	1 005	16.0	626	765	179	211	14.0	21.0	9.3	15.6	339	376	22.6	29.7
Washington township	864	21.6	524	637	149	209	11.9	20.8	8.4	18.5	263	371	20.3	48.8
Moscow village	109	42.2	397	802	139	197	11.5	30.3	7.1	15.4	295	511	20.6	47.4
Neville village	72	48.6	447	530	133	227	9.4	54.2	8.0	29.0	359	391	11.3	42.3
Wayne township	1 547	17.5	574	668	193	228	17.8	23.0	9.9	16.8	362	394	24.7	34.1
Newtonsville village	140	43.6	516	584	189	263	12.8	23.1	13.7	40.6	293	410	23.4	34.3

TIPSII [UPF] GPH539 CENSUS90 72583600 05/13/92 1:03 PM MACHINE: C DATA:CENSUS90S*PH5TIPSDA39. 04/29/92 09:58:32 TAPE: NONE FRAME: 430
TSF:CENSUS90*92. 04/29/92 14:11:16 UTF:CENSUS90*93. 04/29/92 14:11:16 META:CENSUS90S*PH5TABLES39. 04/29/92 14:40:02

Table 21. **Percent in Sample and Confidence Bounds for Housing Characteristics: 1990**—Con.

[For definitions of terms and meanings of symbols, see text]

State County County Subdivision Place	Housing units		Median selected monthly owner costs (dollars)				Median selected monthly owner costs as a percentage of household income in 1989				Median gross rent (dollars)		Median gross rent as a percentage of household income in 1989	
			With a mortgage		Not mortgaged		With a mortgage		Not mortgaged		90-percent confidence bounds		90-percent confidence bounds	
			90-percent confidence bounds		90-percent confidence bounds		90-percent confidence bounds		90-percent confidence bounds					
	100-percent count	Percent in sample	Lower	Upper	Lower	Upper	Lower	Upper	Lower	Upper	Lower	Upper	Lower	Upper
Clermont County—Con.														
Williamsburg township	1 800	33.2	559	615	182	198	15.4	18.6	11.4	14.6	340	369	23.7	29.6
Williamsburg village	955	44.6	518	578	179	196	16.3	20.5	11.4	14.7	334	359	23.0	28.3
Clinton County	13 740	18.4	523	550	192	204	15.9	17.8	11.7	13.4	341	358	24.0	26.1
Adams township	557	14.4	537	711	183	243	10.5	19.5	5.5	17.0	312	432	7.3	30.5
Chester township	437	16.0	641	791	153	233	9.0	18.9	7.8	16.4	468	593	20.6	30.4
Clark township	579	28.5	439	499	181	241	13.2	19.9	8.3	15.7	350	400	15.2	31.3
Martinsville village	167	47.3	404	483	196	237	14.6	21.7	9.9	16.4	343	445	24.7	44.3
Green township	754	30.0	497	613	182	202	15.2	21.3	10.5	15.6	340	397	21.5	29.9
New Vienna village	353	45.0	476	559	177	196	17.0	22.5	11.0	16.2	352	386	26.7	34.3
Jefferson township	476	28.8	456	550	187	250	14.3	21.9	13.1	23.5	301	390	20.1	29.7
Midland village	130	50.0	369	518	192	227	9.9	18.3	8.9	18.2	317	401	21.8	27.2
Liberty township	329	28.0	447	549	167	189	10.9	20.2	8.9	16.9	310	390	22.5	33.7
Port William village	97	49.5	382	562	162	184	7.1	17.9	9.0	15.7	266	351	22.7	27.3
Marion township	1 945	15.6	453	514	168	195	15.1	20.1	9.8	14.7	362	397	23.8	28.5
Blanchester village (pt.)	1 598	15.2	434	491	169	204	14.9	20.7	9.1	14.4	363	399	23.9	28.7
Richland township	1 438	15.9	400	473	165	213	12.8	19.3	9.0	14.1	322	359	22.7	32.3
Sabina village	1 104	15.9	375	458	151	207	11.8	19.1	8.6	14.0	318	356	22.7	38.5
Union township	5 450	15.7	537	582	204	224	14.9	18.1	11.5	14.5	321	347	23.2	26.2
Wilmington city	4 635	15.6	522	567	201	223	14.4	17.7	11.3	14.6	320	346	23.3	26.5
Vernon township	747	27.2	518	630	150	187	17.3	24.1	9.8	16.2	355	392	22.2	38.4
Clarksville village	187	48.7	459	566	170	206	17.3	26.3	10.2	16.6	339	381	29.7	55.2
Washington township	572	15.4	606	796	115	244	10.6	19.5	6.1	16.4	286	441	22.2	66.2
Wayne township	261	15.7	510	1 193	91	186	3.7	24.6	3.0	17.0	251	418	12.3	68.1
Wilson township	195	16.4	516	636	117	238	10.7	31.0	1.7	18.3	302	397	.4	19.6
Columbiana County	44 035	16.7	479	492	181	186	17.4	18.7	12.1	13.0	301	311	25.5	27.4
Butler township	1 223	16.6	497	611	170	204	15.0	22.0	8.6	14.0	271	357	13.5	28.6
Center township	2 446	16.2	435	505	168	190	14.9	20.0	10.6	14.3	298	346	22.0	29.8
Lisbon village	1 261	16.3	380	457	161	193	12.5	18.7	10.9	16.4	298	357	22.6	31.3
East Liverpool city	6 142	16.2	387	424	153	165	16.2	19.9	11.9	14.1	255	279	28.1	31.7
Elkrun township	778	16.1	460	615	151	192	13.3	22.7	8.9	19.0	264	374	17.9	55.7
Fairfield township	3 695	15.6	520	567	199	219	15.2	19.3	10.2	13.3	310	341	20.8	23.9
Columbiana village (pt.)	2 268	14.9	475	547	190	216	12.9	17.8	9.5	13.3	305	340	20.7	24.0
Leetonia village (pt.)	46	52.2	339	641	187	239	5.9	25.6	8.6	17.3	357	497	25.2	29.8
Franklin township	283	24.4	391	629	164	207	10.4	23.6	7.3	19.0	182	337	12.8	28.7
Summitville village	50	48.0	414	628	168	191	11.0	25.4	7.0	17.6	–	200	–	20.0
Hanover township	1 575	18.5	457	527	166	195	14.4	20.8	11.3	17.2	284	366	13.3	25.8
Hanoverton village	170	41.8	413	516	165	199	8.8	18.8	10.2	16.4	263	319	9.1	26.9
Knox township	1 688	15.4	563	660	170	192	15.7	22.1	9.7	14.0	267	351	16.2	44.8
Liverpool township	1 944	15.2	426	517	168	185	13.6	19.0	10.9	14.8	306	362	20.9	33.7
La Croft CDP	567	15.5	338	470	159	182	10.6	20.6	11.1	18.6	268	351	24.3	64.9
Madison township	1 268	14.2	441	515	133	179	14.0	21.0	8.8	15.3	256	309	9.3	20.6
Middleton township	1 324	18.4	458	553	177	206	17.7	22.8	9.8	15.4	270	373	23.8	66.4
Rogers village	98	51.0	391	517	161	186	20.3	28.2	11.7	20.7	259	291	3.4	16.6
Perry township	7 196	12.1	465	500	194	210	16.7	20.1	10.8	13.3	322	341	23.0	27.7
Salem city	5 298	12.0	440	476	183	200	16.6	20.6	10.9	13.8	320	340	22.3	27.1
St. Clair township	3 153	15.0	469	539	178	194	15.4	19.9	9.9	12.9	260	300	21.1	30.1
Calcutta CDP	552	15.8	493	721	170	201	12.5	22.3	6.8	13.9	159	259	17.7	31.2
Glenmoor CDP	937	12.3	397	491	168	194	16.5	25.8	8.4	13.7	303	385	22.9	51.4
Salem township	2 048	33.3	475	514	189	204	17.5	20.7	11.9	14.7	319	352	27.0	37.0
Leetonia village (pt.)	773	48.8	474	515	204	219	18.1	21.3	13.6	17.0	304	344	19.5	32.0
Washingtonville village (pt.)	188	48.4	453	540	173	195	12.1	21.1	9.8	14.8	330	378	25.5	36.1
Unity township	3 992	17.6	480	528	186	203	15.1	18.7	12.5	15.7	285	320	25.3	32.6
East Palestine city	2 097	12.1	436	493	176	203	13.9	20.3	11.9	17.0	273	326	23.2	36.1
New Waterford village	510	48.6	502	563	199	223	17.5	21.8	10.8	15.7	259	315	24.8	31.7
Washington township	1 010	37.7	404	459	144	163	15.3	20.3	10.4	13.4	238	289	24.6	33.8
Salineville village (pt.)	648	45.8	376	436	148	165	15.1	20.4	10.6	13.7	256	301	24.6	34.3
Wayne township	284	15.1	418	641	133	188	10.8	23.3	5.8	19.7	–	350	–	20.0
Wellsville city	2 047	15.9	372	449	164	183	13.9	20.3	11.4	15.7	243	284	28.6	40.4
West township	1 071	11.4	481	637	191	235	15.2	23.9	6.9	15.0	282	421	8.4	33.6
Minerva village (pt.)	2	–	–	–	–	–	–	–	–	–	–	–	–	–
Yellow Creek township	868	13.5	406	594	172	203	14.6	22.8	9.3	15.9	262	374	9.2	55.0
Coshocton County	14 964	19.9	474	498	164	172	14.9	16.6	11.1	12.4	283	301	23.7	26.3
Adams township	222	16.7	–	1 500	119	231	–	25.0	2.5	17.5	303	498	36.6	98.4
Bedford township	175	12.6	316	988	–	150	2.4	24.6	–	20.0	–	450	–	20.0
Bethlehem township	464	16.4	438	699	142	197	9.9	21.2	6.7	14.9	282	435	8.5	33.5
Clark township	228	14.0	302	649	121	199	5.1	24.9	6.6	30.3	–	400	–	20.0
Coshocton city	5 592	15.9	490	540	170	185	13.4	16.3	10.8	13.2	273	298	24.1	27.8
Crawford township	332	17.5	111	703	128	189	4.1	22.2	6.5	16.1	154	246	1.4	29.6
Baltic village (pt.)	–	–	–	–	–	–	–	–	–	–	–	–	–	–
Franklin township	615	25.5	445	510	128	148	10.6	16.1	8.6	13.7	238	340	12.8	62.6
Conesville village	160	48.8	422	482	131	161	11.4	17.3	9.5	16.7	254	355	25.7	64.8
Jackson township	775	15.9	453	625	144	189	15.9	24.9	7.0	13.0	291	389	21.1	35.9
Jefferson township	674	38.3	440	525	159	185	11.6	18.2	11.1	15.7	254	321	20.9	26.7
Nellie village	86	47.7	343	571	147	201	9.5	21.1	7.1	17.2	–	–	–	–
Warsaw village	291	41.9	432	523	186	216	11.4	19.7	10.7	16.6	258	313	22.2	28.6
Keene township	602	16.9	421	537	147	184	10.0	17.6	8.4	16.8	261	382	5.1	18.4
Lafayette township	1 700	37.0	460	512	165	180	14.6	18.1	10.8	13.4	307	331	23.1	27.3
West Lafayette village	920	47.6	444	495	161	177	15.1	18.9	10.5	13.4	299	324	21.6	25.6
Linton township	262	29.4	403	482	147	182	8.0	18.9	7.1	14.5	282	347	20.9	79.2
Plainfield village	69	43.5	415	472	151	199	7.8	18.5	6.8	14.8	300	350	25.1	78.0
Mill Creek township	172	14.5	621	964	–	150	2.7	72.6	–	20.0	–	250	–	20.0
Monroe township	176	15.3	–	700	59	185	–	100.0	3.7	16.3	–	350	–	100.0
Newcastle township	186	18.8	251	671	141	186	8.2	29.3	7.4	23.6	–	400	–	20.0
Oxford township	615	13.0	411	524	143	188	13.2	25.5	6.7	14.0	185	286	17.8	73.1
Perry township	157	16.6	251	463	103	198	4.8	31.9	.5	19.5	–	400	–	100.0
Pike township	173	16.2	–	–	–	200	–	–	–	20.0	–	250	–	20.0
Tiverton township	154	16.2	317	724	–	200	5.4	69.2	–	100.0	–	350	–	20.0
Tuscarawas township	871	16.2	353	452	120	156	12.6	23.1	7.5	15.1	175	296	18.6	30.3
Virginia township	217	16.1	147	560	18	193	7.3	23.7	1.2	18.8	29	619	3.3	59.3
Washington township	201	15.9	256	544	50	230	3.4	22.2	2.9	17.1	–	500	–	100.0
White Eyes township	401	15.2	366	506	126	196	9.0	27.7	7.9	20.5	–	–	–	–
Crawford County	19 514	16.6	463	482	175	183	15.0	16.5	11.5	12.9	296	310	23.2	24.9
Auburn township	320	28.8	406	511	145	234	11.4	19.5	8.3	16.0	279	340	8.5	21.1
Tiro village	103	49.5	364	468	121	151	10.1	19.4	7.5	13.9	294	364	9.0	19.6

TIPSII [UPF] GPH539 CENSUS90 72583600 05/13/92 1:03 PM MACHINE: C DATA:CENSUS90S*PH5TIPSDA39. 04/29/92 09:58:32 TAPE: NONE FRAME: 431
TSF:CENSUS90*92. 04/29/92 14:11:16 UTF:CENSUS90*93. 04/29/92 14:11:16 META:CENSUS90S*PH5TABLES39. 04/29/92 14:40:02

Table 21. **Percent in Sample and Confidence Bounds for Housing Characteristics: 1990**—Con.

[For definitions of terms and meanings of symbols, see text]

State County County Subdivision Place	Housing units		Median selected monthly owner costs (dollars)				Median selected monthly owner costs as a percentage of household income in 1989				Median gross rent (dollars)		Median gross rent as a percentage of household income in 1989	
			With a mortgage		Not mortgaged		With a mortgage		Not mortgaged		90-percent confidence bounds		90-percent confidence bounds	
			90-percent confidence bounds		90-percent confidence bounds		90-percent confidence bounds		90-percent confidence bounds					
	100-percent count	Percent in sample	Lower	Upper	Lower	Upper	Lower	Upper	Lower	Upper	Lower	Upper	Lower	Upper
Crawford County—Con.														
Bucyrus city	5 740	14.5	430	461	172	189	14.3	17.4	11.0	13.6	301	317	23.8	28.0
Bucyrus township	363	15.4	483	666	153	340	18.6	23.5	.9	19.1	268	1 043	11.5	76.7
Chatfield township	294	28.6	426	613	149	251	9.5	17.5	7.6	18.2	200	350	10.0	34.4
Chatfield village	90	48.9	347	494	140	179	7.5	15.5	10.1	19.4	262	408	31.4	44.8
Cranberry township	651	38.1	517	620	178	199	13.0	18.8	10.4	13.9	262	314	10.4	17.7
New Washington village	420	47.6	458	535	181	201	12.1	17.6	10.5	13.5	273	330	11.3	18.1
Dallas township	161	16.1	412	664	151	298	7.1	27.7	1.0	96.1	280	355	4.9	18.6
Galion city	5 169	15.6	411	454	164	177	14.0	17.2	11.0	13.8	275	298	22.7	26.3
Holmes township	513	15.8	476	574	158	190	10.1	16.7	7.4	16.6	249	379	7.5	22.2
Jackson township	2 327	15.4	465	535	168	191	12.9	17.5	10.3	14.6	261	321	23.3	28.2
Crestline city (pt.)	2 147	15.4	464	534	164	189	12.8	17.4	10.2	14.7	261	321	23.4	28.1
Jefferson township	649	18.0	509	675	173	199	18.0	23.8	8.6	14.0	331	422	15.7	34.9
North Robinson village (pt.)	23	47.8	700	800	113	175	20.0	25.0	5.0	15.0	–	–	–	–
Liberty township	553	14.6	426	567	178	233	10.6	21.5	9.1	17.9	–	500	–	25.0
Lykens township	236	15.3	393	619	121	240	7.8	19.1	3.8	16.2	269	534	2.4	79.3
Polk township	883	15.6	538	645	185	235	14.2	20.6	7.3	13.5	257	454	7.8	22.4
Sandusky township	170	14.7	337	620	160	222	3.7	48.1	2.9	17.1	259	483	2.4	33.3
Texas township	155	13.5	323	471	110	197	3.6	16.4	.9	19.1	–	500	–	100.0
Tod township	269	16.7	413	513	127	295	6.5	17.6	5.0	19.6	190	360	5.9	39.1
Vernon township	267	17.6	390	609	153	239	10.1	20.2	4.1	30.1	203	497	.8	29.7
Whetstone township	794	19.6	473	543	166	193	11.6	17.1	9.6	15.6	293	378	9.6	19.5
North Robinson village (pt.)	58	46.6	305	453	160	184	9.7	20.7	5.7	14.3	232	374	7.4	58.1
Cuyahoga County	604 538	14.7	685	691	235	237	19.4	19.7	12.8	13.1	395	398	26.5	26.9
Bay Village city	6 359	16.4	858	910	292	319	19.5	21.0	11.6	14.1	373	736	24.0	28.8
Beachwood city	4 732	15.8	1 075	1 196	377	443	17.0	20.2	10.2	13.2	821	869	28.1	35.3
Bedford city	7 074	13.6	604	662	226	238	18.7	21.9	11.5	14.1	463	479	22.3	24.8
Bedford Heights city	5 736	13.1	702	749	217	240	20.4	22.8	10.9	15.4	448	465	23.6	26.8
Bentleyville village	221	42.5	1 615	1 909	295	392	21.5	24.9	6.3	18.7	459	1 820	7.2	88.2
Berea city	7 242	15.8	666	703	228	244	17.8	20.2	11.5	14.3	412	438	22.8	25.5
Bratenahl village	769	42.7	1 039	1 291	299	367	15.4	21.4	9.0	13.6	433	520	15.8	22.9
Brecksville city	4 407	16.2	1 018	1 112	326	345	19.5	21.8	10.7	13.6	635	795	24.5	29.5
Broadview Heights city	5 010	15.8	872	932	273	293	20.8	23.2	10.6	13.3	554	585	20.7	23.4
Brooklyn city	5 239	13.9	569	626	203	216	14.7	18.4	11.8	14.2	371	388	21.3	24.5
Brooklyn Heights village	558	48.7	665	731	207	225	17.8	21.1	11.5	14.4	450	564	20.4	25.0
Brook Park city	8 036	16.3	577	615	211	221	15.3	17.1	10.9	12.9	447	493	23.0	26.5
Chagrin Falls township	2 112	12.0	959	1 163	345	443	18.4	22.9	10.2	17.6	622	739	25.9	44.0
Chagrin Falls village	2 053	11.8	954	1 149	340	430	18.3	23.0	10.0	17.6	628	751	26.3	45.1
Cleveland city	224 311	13.9	500	510	190	193	18.9	19.7	13.3	14.0	320	324	29.0	29.7
Cleveland Heights city	21 862	14.7	772	797	304	324	18.7	20.2	12.0	13.9	480	497	25.1	26.7
Cuyahoga Heights village	278	50.0	573	679	193	217	16.7	23.4	10.4	14.6	390	429	16.6	22.6
East Cleveland city	15 168	11.9	562	617	249	291	21.2	24.1	13.2	18.4	355	368	29.0	31.7
Euclid city	26 586	14.1	609	635	215	222	17.7	19.5	12.3	13.6	429	439	24.9	26.7
Fairview Park city	7 980	15.9	751	787	271	287	19.6	21.7	11.7	13.7	450	471	25.7	28.8
Garfield Heights city	13 000	15.3	582	611	213	220	19.9	21.5	12.6	14.1	399	418	22.2	25.0
Gates Mills village	992	43.5	1 599	1 818	506	569	18.1	21.2	11.5	14.5	568	735	10.4	19.2
Glenwillow village	221	43.4	563	834	168	227	12.4	22.4	9.3	18.8	402	547	13.7	34.5
Highland Heights city	2 176	12.5	921	1 076	268	289	19.3	22.9	12.2	16.5	612	900	25.5	61.9
Hunting Valley village (pt.)	269	38.3	2 257	2 886	530	654	18.0	24.0	7.8	14.5	657	963	1.5	18.5
Independence city	2 424	16.6	784	875	234	251	17.0	20.9	11.2	14.0	469	618	12.9	30.1
Lakewood city	28 521	14.3	717	746	260	276	20.0	21.2	12.6	14.7	404	415	22.5	23.5
Linndale village	78	46.2	–	600	105	234	–	20.0	9.8	19.7	239	344	10.0	19.1
Lyndhurst city	6 729	14.8	749	793	273	285	16.9	19.6	11.9	14.0	619	667	26.4	31.7
Maple Heights city	10 791	14.5	607	631	200	211	18.4	20.5	12.0	13.6	393	417	22.6	25.9
Mayfield village	1 416	15.9	784	1 047	297	341	13.9	19.2	10.8	15.5	705	761	27.5	34.2
Mayfield Heights city	10 300	13.7	682	735	237	252	19.9	22.2	11.9	14.2	527	543	26.9	29.5
Middleburg Heights city	6 312	16.1	730	782	254	269	16.6	19.5	11.3	13.5	470	488	20.6	22.9
Moreland Hills village	1 290	15.2	1 399	1 871	374	503	14.8	19.8	10.7	16.6	453	1 650	10.5	65.8
Newburgh Heights village	1 088	15.9	482	580	164	196	12.4	20.5	8.1	14.2	312	356	18.2	26.9
North Olmsted city	13 081	16.1	754	784	271	282	18.5	20.2	12.0	13.9	496	512	22.1	24.2
North Randall village	491	45.0	552	673	214	238	13.8	20.9	9.0	14.7	407	427	22.5	25.6
North Royalton city	9 109	14.1	840	883	271	288	21.1	22.6	11.5	14.0	490	507	19.0	22.1
Oakwood village	1 354	15.4	605	776	238	285	19.1	24.1	10.7	16.3	382	428	21.9	28.9
Olmsted township	3 419	16.1	768	836	230	274	18.5	21.7	11.3	17.5	593	637	18.7	27.8
Olmsted Falls city	2 514	16.5	747	808	237	269	18.1	21.2	10.9	16.3	471	521	17.3	25.5
Orange village	1 047	16.0	1 269	1 641	267	303	17.6	22.5	10.0	15.1	1 190	1 811	32.5	80.2
Parma city	35 589	14.6	643	661	217	222	17.3	18.5	11.8	12.7	456	468	23.2	24.4
Parma Heights city	9 544	14.9	651	684	242	254	17.7	20.3	11.7	13.7	431	446	26.4	29.5
Pepper Pike city	2 170	15.9	1 680	1 909	488	573	14.8	18.4	10.0	13.8	433	534	13.7	24.2
Richmond Heights city	4 503	14.8	796	861	273	290	19.1	22.0	11.0	14.0	457	474	20.7	23.5
Riveredge township	–	–	–	–	–	–	–	–	–	–	–	–	–	–
Rocky River city	9 691	12.8	875	938	293	313	17.2	19.9	11.2	13.6	504	541	24.9	27.9
Seven Hills city	4 584	16.3	754	796	265	275	15.7	18.8	11.3	13.1	462	662	17.1	31.2
Shaker Heights city	13 374	15.3	1 146	1 212	487	540	17.4	19.4	11.6	13.9	579	603	22.8	24.8
Solon city	6 601	15.7	1 029	1 121	277	297	19.7	21.5	11.6	14.4	587	625	21.1	24.6
South Euclid city	9 565	15.3	717	748	246	259	19.4	21.2	12.5	14.5	497	547	24.0	28.0
Strongsville city	13 099	15.4	944	980	275	289	19.5	20.7	10.6	12.6	447	467	23.5	25.9
University Heights city	5 286	15.8	854	898	340	361	17.4	20.2	12.0	14.9	536	582	25.8	29.2
Valley View village	691	46.7	797	887	253	274	17.4	20.6	10.7	13.7	435	495	11.2	18.8
Walton Hills village	832	48.1	801	860	258	272	16.7	19.8	11.2	13.5	378	533	7.7	18.0
Warrensville township	424	11.8	578	844	129	371	13.0	33.2	5.5	24.7	171	387	20.9	27.1
Warrensville Heights city	6 785	14.6	610	674	225	249	21.2	24.8	11.2	15.8	443	462	22.1	24.4
Westlake city	11 014	13.2	966	1 064	280	296	18.8	20.8	10.2	12.6	608	641	20.4	23.1
Woodmere village	484	35.1	629	825	213	312	20.2	33.6	10.0	20.0	438	463	20.9	26.0
Darke County	20 338	24.8	485	501	173	178	15.1	16.3	11.4	12.4	321	334	21.5	23.2
Adams township	1 205	31.5	425	468	168	185	13.1	16.7	10.8	14.6	307	369	16.4	23.5
Bradford village (pt.)	315	48.9	386	433	166	188	11.0	14.9	10.8	15.6	340	375	15.0	21.7
Gettysburg village	189	46.6	408	479	162	191	13.5	20.1	9.8	16.1	282	335	12.7	22.4
Allen township	427	32.6	394	522	148	189	14.7	22.5	8.8	15.3	242	355	10.4	23.4
Burkettsville village (pt.)	31	54.8	385	579	126	256	13.7	22.6	5.3	14.7	303	347	39.5	95.5
New Weston village	59	49.2	317	607	139	179	15.5	37.1	8.9	19.6	200	450	10.0	35.3
Rossburg village	85	48.2	372	458	158	192	10.1	18.6	8.2	16.3	238	412	5.8	19.2
Brown township	826	36.7	437	477	170	189	14.0	18.0	10.8	15.6	307	358	20.7	24.1
Ansonia village	495	46.9	408	447	168	183	13.6	17.7	11.6	15.9	311	349	21.3	24.5

TIPSII [UPF] GPH539 CENSUS90 72583600 05/13/92 1:03 PM MACHINE: C DATA:CENSUS90S*PH5TIPSDA39. 04/29/92 09:58:32 TAPE: NONE FRAME: 432
TSF:CENSUS90*92. 04/29/92 14:11:16 UTF:CENSUS90*93. 04/29/92 14:11:16 META:CENSUS90S*PH5TABLES39. 04/29/92 14:40:02

Table 21. **Percent in Sample and Confidence Bounds for Housing Characteristics: 1990**—Con.

[For definitions of terms and meanings of symbols, see text]

State County County Subdivision Place	Housing units		Median selected monthly owner costs (dollars)				Median selected monthly owner costs as a percentage of household income in 1989				Median gross rent (dollars)		Median gross rent as a percentage of household income in 1989	
			With a mortgage		Not mortgaged		With a mortgage		Not mortgaged		90-percent confidence bounds		90-percent confidence bounds	
			90-percent confidence bounds		90-percent confidence bounds		90-percent confidence bounds		90-percent confidence bounds					
	100-percent count	Percent in sample	Lower	Upper	Lower	Upper	Lower	Upper	Lower	Upper	Lower	Upper	Lower	Upper
Darke County—Con.														
Butler township	591	22.8	445	531	139	180	12.9	20.1	8.9	16.9	290	370	7.9	24.9
Castine village	60	48.3	345	605	122	153	9.7	23.0	11.6	28.0	265	296	22.2	41.9
New Madison village (pt.)	84	48.8	398	494	143	176	11.7	20.5	10.5	19.1	308	442	3.2	89.8
Franklin township	439	15.9	539	663	135	206	13.0	22.1	6.1	15.3	258	473	16.1	68.1
Greenville township	7 125	15.1	492	533	167	179	13.9	16.4	10.6	12.6	326	353	22.7	26.2
Greenville city	5 500	14.8	484	535	164	176	14.4	17.7	10.5	12.8	319	348	23.1	27.0
Harrison township	865	30.6	412	485	168	195	12.9	17.6	11.8	17.7	315	384	15.3	23.6
Hollansburg village	121	48.8	320	393	133	173	12.1	19.9	9.5	16.7	199	330	6.6	57.3
New Madison village (pt.)	286	44.4	370	462	165	189	11.9	16.9	10.3	16.2	326	382	19.4	26.9
Jackson township	1 306	36.6	357	387	158	175	15.4	19.1	11.7	15.2	238	282	22.4	27.6
Union City village	791	47.7	351	379	152	170	14.4	18.1	11.2	14.4	226	267	23.4	27.5
Liberty township	431	23.0	384	545	163	194	13.0	23.6	7.2	13.9	291	355	17.0	32.0
Palestine village	78	39.7	341	499	151	183	9.4	22.5	5.1	14.9	259	395	21.0	29.6
Mississinawa township	258	17.1	360	568	153	232	13.7	25.1	6.3	59.1	–	400	–	20.0
Monroe township	634	23.7	552	662	178	211	10.0	14.7	8.2	14.1	313	412	20.3	27.3
Pitsburg village	170	48.8	519	610	165	188	10.9	16.7	10.0	15.5	296	360	14.7	23.0
Neave township	951	25.7	453	556	140	173	15.6	20.9	9.0	15.3	348	397	13.3	23.8
Wayne Lakes village	294	48.0	431	490	164	188	13.8	18.5	11.5	17.6	324	394	13.2	23.4
Patterson township	424	30.4	505	632	170	211	12.1	22.1	8.0	12.7	262	329	7.0	15.7
Osgood village	91	49.5	558	788	185	218	15.6	24.6	7.6	12.4	262	341	6.9	31.3
Yorkshire village	43	46.5	526	682	110	157	2.1	17.9	7.5	18.7	251	309	6.0	17.6
Richland township	321	13.7	396	569	162	248	6.4	16.9	8.4	49.0	276	474	7.1	82.8
Twin township	1 505	39.4	503	541	165	177	14.9	17.9	10.2	12.6	334	361	14.8	19.3
Arcanum village	829	48.5	521	571	162	175	15.8	19.7	10.2	12.4	339	362	16.0	20.3
Gordon village	73	50.7	357	466	132	190	8.8	15.8	7.3	14.4	313	575	3.4	16.6
Ithaca village	48	47.9	424	545	103	207	7.6	18.5	4.6	15.4	230	368	6.9	18.6
Van Buren township	599	16.4	485	604	168	239	13.1	20.9	7.6	20.1	369	452	8.5	22.0
Wabash township	297	31.0	380	588	199	227	8.1	15.1	7.9	14.1	194	306	3.9	32.1
North Star village	84	50.0	365	507	173	199	8.0	16.3	7.6	13.6	211	333	6.6	33.9
Washington township	468	15.8	408	578	130	192	9.3	16.8	2.4	17.6	227	513	14.8	57.1
Wayne township	1 481	40.6	498	542	174	183	14.7	18.0	10.6	12.8	267	287	16.1	20.6
Versailles village	971	49.1	483	537	168	178	13.8	17.0	10.9	13.1	262	278	17.1	21.2
York township	185	15.1	418	680	–	400	7.2	27.8	–	100.0	–	250	–	20.0
Defiance County	14 737	17.3	564	594	210	221	15.6	17.2	11.0	12.5	356	372	22.0	24.3
Adams township	337	16.3	531	671	210	267	14.2	27.8	4.9	15.1	206	438	4.2	84.5
Defiance township	5 312	16.2	568	622	205	223	15.6	18.6	11.0	13.7	351	385	23.0	27.2
Defiance city (pt.)	4 681	16.3	553	610	207	224	15.7	19.0	11.2	13.9	348	384	23.3	27.9
Delaware township	734	33.0	465	513	180	210	12.6	17.2	9.2	13.7	272	338	18.6	39.7
Sherwood village	316	50.6	431	469	187	212	13.4	17.8	10.6	15.2	291	367	22.4	34.0
Farmer township	307	16.0	426	587	188	277	6.5	18.0	6.0	18.3	211	392	4.2	24.5
Hicksville township	1 960	15.8	440	500	160	181	12.9	17.2	10.2	14.7	311	371	24.5	29.9
Hicksville village	1 504	15.8	414	490	156	181	12.9	17.9	10.2	15.3	300	366	23.0	29.6
Highland township	903	16.5	548	664	210	242	11.2	16.7	8.0	13.9	322	486	11.2	54.6
Mark township	332	16.3	443	613	152	254	10.2	21.2	4.6	15.4	261	446	1.2	18.8
Milford township	324	17.0	457	569	163	233	14.8	27.6	4.4	19.0	210	334	.3	19.7
Noble township	2 244	16.3	604	676	228	259	14.8	19.4	9.6	13.7	358	378	18.7	23.8
Defiance city (pt.)	1 549	16.1	570	666	220	258	15.0	20.6	9.0	13.6	355	377	19.4	24.6
Richland township	1 120	17.1	653	744	250	276	13.5	20.4	9.1	13.5	354	392	13.8	21.5
Defiance city (pt.)	245	17.1	654	973	227	285	10.5	22.3	7.3	17.2	293	526	10.6	27.4
Tiffin township	618	16.7	565	672	197	240	14.8	24.8	6.5	14.3	305	443	7.0	63.1
Washington township	546	21.4	493	643	186	233	10.7	16.7	7.0	13.7	231	386	6.9	22.8
Ney village	137	35.8	447	589	169	224	12.3	22.4	6.5	16.0	355	399	10.4	28.0
Delaware County	24 377	18.2	810	850	228	240	20.6	21.4	11.8	13.4	416	437	22.8	24.4
Ashley village	419	44.6	523	580	200	237	20.5	23.5	11.9	17.5	329	361	25.9	50.8
Berkshire township	740	28.1	735	818	202	243	21.1	23.1	8.0	13.4	364	523	11.0	21.9
Galena village	145	45.5	569	657	140	200	21.5	27.4	7.8	13.6	276	420	9.6	21.4
Berlin township	772	15.3	727	939	210	287	16.1	25.2	7.4	19.0	245	535	5.0	15.0
Brown township	416	12.0	644	864	156	293	15.9	29.6	4.1	15.9	410	628	4.0	91.5
Delaware city (pt.)	–	–	–	–	–	–	–	–	–	–	–	–	–	–
Concord township	2 565	18.8	1 445	1 631	275	317	21.4	23.5	11.0	15.4	443	792	12.7	23.7
Delaware city (pt.)	–	–	–	–	–	–	–	–	–	–	–	–	–	–
Dublin city (pt.)	1 280	18.8	1 806	2 038	328	521	21.5	24.4	8.7	15.1	895	1 885	2.5	71.8
Shawnee Hills village	179	45.3	732	880	211	260	19.6	25.9	9.4	16.6	530	575	20.2	30.5
Delaware township	8 042	14.5	620	668	197	218	16.7	19.5	10.7	13.7	410	436	23.4	25.7
Delaware city (pt.)	7 385	14.5	607	656	195	218	16.7	19.7	10.7	13.9	408	434	23.3	25.6
Genoa township	1 397	11.9	892	1 128	242	283	19.3	23.1	9.0	15.0	402	691	13.6	34.7
Harlem township	1 181	12.2	751	951	208	277	18.0	23.3	8.2	20.2	245	507	14.4	59.6
Kingston township	399	11.3	671	876	140	236	14.9	23.0	3.0	17.0	–	700	–	35.0
Liberty township	2 121	29.5	1 380	1 518	270	299	20.6	22.2	10.0	13.6	506	676	15.9	23.6
Powell village	752	45.3	1 717	1 832	304	434	21.4	23.0	8.2	14.4	465	528	12.6	29.9
Marlboro township	81	9.9	–	1 000	–	300	–	20.0	–	20.0	–	450	–	20.0
Orange township	1 356	16.4	948	1 063	202	258	18.9	22.0	8.7	17.7	487	808	19.5	25.3
Oxford township	340	23.5	473	680	202	236	12.6	21.3	10.4	24.1	225	346	17.4	25.6
Porter township	463	12.1	578	773	–	400	21.0	24.8	–	100.0	–	550	–	30.0
Radnor township	416	13.0	479	827	168	281	14.0	25.4	5.7	22.9	307	576	6.9	81.8
Scioto township	781	23.6	615	675	202	248	20.3	24.7	9.0	17.8	267	484	16.0	65.4
Ostrander village	161	47.2	559	654	191	241	16.2	23.6	10.6	19.9	281	553	22.7	59.4
Sunbury village	783	47.6	610	650	201	219	18.5	21.3	11.5	14.8	311	369	26.1	30.3
Thompson township	204	11.3	551	957	–	–	4.7	22.3	–	–	215	494	2.0	29.4
Trenton township	610	13.1	687	820	173	226	19.0	27.9	7.5	20.6	268	444	1.7	18.3
Troy township	896	12.3	648	844	206	262	14.9	22.9	7.8	33.5	391	479	15.3	24.3
Delaware city (pt.)	275	12.4	919	1 448	–	300	14.5	52.9	–	20.0	391	482	14.5	23.7
Westerville city (pt.)	395	10.9	975	1 289	253	351	20.9	26.9	5.1	20.1	–	2 001	–	25.0
Erie County	32 827	16.7	607	630	211	219	16.4	17.7	11.8	12.9	356	367	22.9	24.3
Berlin township	1 347	19.1	627	695	214	245	14.1	19.7	10.2	15.7	302	436	11.6	20.8
Berlin Heights village	262	47.3	628	681	213	239	13.2	19.0	9.7	14.3	273	323	9.9	17.2
Florence township	746	12.1	616	776	168	276	15.9	23.5	7.8	16.0	264	391	1.7	81.8
Groton township	438	16.0	587	770	232	285	10.9	20.4	10.1	30.5	290	495	9.9	63.5
Huron township	4 162	13.9	661	738	229	260	15.8	19.6	10.0	13.3	392	428	20.2	24.9
Huron city	3 204	14.2	631	703	223	256	16.3	20.5	10.0	13.8	401	435	21.5	26.4
Kelleys Island village	587	48.4	398	1 007	186	227	13.1	36.3	11.9	24.2	174	828	6.9	19.1
Margaretta township	2 419	25.8	590	644	217	233	15.4	18.6	11.8	14.7	368	415	17.9	27.0
Bay View village	336	46.7	492	574	172	192	15.7	21.1	9.3	13.2	428	526	21.6	32.6
Castalia village	344	47.4	542	599	223	244	14.7	20.4	11.7	15.8	382	424	17.9	25.8

TIPSII [UPF] GPH539 CENSUS90 72583600 05/13/92 1:03 PM MACHINE: C DATA:CENSUS90S*PH5TIPSDA39. 04/29/92 09:58:32 TAPE: NONE FRAME: 433
TSF:CENSUS90*92. 04/29/92 14:11:16 UTF:CENSUS90*93. 04/29/92 14:11:16 META:CENSUS90S*PH5TABLES39. 04/29/92 14:40:02

Table 21. **Percent in Sample and Confidence Bounds for Housing Characteristics: 1990**—Con.

[For definitions of terms and meanings of symbols, see text]

State County County Subdivision Place	Housing units		Median selected monthly owner costs (dollars)				Median selected monthly owner costs as a percentage of household income in 1989				Median gross rent (dollars)		Median gross rent as a percentage of household income in 1989	
			With a mortgage		Not mortgaged		With a mortgage		Not mortgaged		90-percent confidence bounds		90-percent confidence bounds	
			90-percent confidence bounds		90-percent confidence bounds		90-percent confidence bounds		90-percent confidence bounds					
	100-percent count	Percent in sample	Lower	Upper	Lower	Upper	Lower	Upper	Lower	Upper	Lower	Upper	Lower	Upper
Erie County—Con.														
Milan township	1 234	29.4	594	668	204	225	12.6	16.5	10.5	14.1	359	409	15.3	21.5
Milan village (pt.)	416	47.8	552	632	201	223	12.5	16.8	10.2	13.9	339	384	15.8	22.1
Oxford township	400	16.0	510	591	191	238	11.0	19.0	5.6	14.4	165	399	1.0	92.5
Perkins township	3 895	16.1	695	753	221	240	15.2	18.2	10.5	13.2	365	394	23.7	29.7
Fairview Lanes CDP	392	16.3	536	657	212	246	14.3	21.8	7.5	16.3	350	500	.1	30.0
Sandusky South CDP	2 147	16.1	674	760	209	232	14.2	18.2	10.4	13.9	371	469	25.3	33.9
Sandusky city	13 416	14.4	513	544	186	197	15.6	18.0	11.9	13.9	331	348	23.4	25.4
Vermilion township	4 183	14.3	629	692	209	232	16.3	20.1	9.7	13.2	398	449	17.0	24.5
Vermilion city (pt.)	2 272	12.3	608	702	210	240	15.9	20.8	9.1	13.8	411	472	17.6	25.9
Fairfield County	39 014	17.6	645	668	175	182	18.2	19.3	11.7	12.7	368	381	22.8	24.1
Amanda township	823	27.1	460	571	166	192	16.7	23.4	8.9	13.3	349	416	12.8	20.2
Amanda village	284	45.8	417	476	152	173	14.2	20.7	9.3	13.7	353	400	18.4	25.0
Berne township	1 664	20.1	478	543	155	177	15.4	20.0	9.5	14.6	368	422	20.6	51.3
Sugar Grove village	165	49.1	493	564	148	169	13.6	20.8	8.9	13.8	364	445	21.0	47.1
Bloom township	1 982	24.2	737	785	210	234	17.5	20.6	9.7	13.3	395	437	17.9	24.5
Canal Winchester village (pt.)	–	–	–	–	–	–	–	–	–	–	–	–	–	–
Lithopolis village	225	47.6	617	693	198	227	14.3	21.2	9.2	15.1	361	398	22.2	28.4
Clear Creek township	1 058	22.1	492	600	143	189	14.4	20.0	9.5	14.9	326	422	24.1	44.5
Stoutsville village	184	46.7	401	467	166	208	11.4	17.7	9.6	15.0	267	337	18.4	26.0
Greenfield township	1 664	20.6	611	683	181	218	15.1	19.7	8.7	13.3	327	372	11.2	18.4
Carroll village	206	49.0	480	565	147	199	15.4	21.4	8.4	14.4	339	372	13.4	20.1
Hocking township	977	14.8	481	587	162	191	13.4	20.6	9.7	17.3	310	414	9.2	62.1
Lancaster city	14 754	14.9	486	516	158	167	16.7	19.0	11.6	13.3	353	370	23.7	25.5
Liberty township	2 430	16.1	586	671	212	244	15.6	19.7	9.9	14.5	311	389	19.0	25.7
Baltimore village	1 180	15.9	459	528	184	229	13.2	19.1	9.3	15.6	297	381	20.0	26.2
Madison township	419	16.2	506	677	108	155	10.2	22.1	5.6	14.4	305	499	8.9	46.5
Pleasant township	1 971	18.5	608	696	187	212	15.2	19.0	10.1	13.9	303	416	17.3	26.7
Pleasantville village (pt.)	206	47.1	427	477	170	224	12.9	20.9	12.5	22.1	214	332	30.0	41.6
Richland township	632	28.5	519	596	148	181	13.5	19.7	10.1	17.1	269	371	12.7	27.7
Rushville village	93	47.3	444	535	108	163	12.8	22.3	7.5	26.3	234	379	25.3	60.2
West Rushville village	51	41.2	385	666	134	180	8.2	30.8	8.1	23.2	252	298	3.5	19.4
Rush Creek township	1 267	30.9	512	603	169	191	15.7	20.8	10.7	14.3	323	390	20.4	31.0
Bremen village	530	47.7	495	564	165	182	17.0	21.8	11.1	14.3	310	370	22.8	29.5
Violet township	6 628	11.6	910	960	237	265	19.4	21.1	9.8	14.3	539	588	15.3	21.2
Canal Winchester village (pt.)	–	–	–	–	–	–	–	–	–	–	–	–	–	–
Columbus city (pt.)	340	12.1	739	918	–	–	20.0	23.6	–	–	496	586	6.9	25.3
Pickerington village (pt.)	2 151	11.3	788	878	209	249	19.9	22.3	8.0	17.2	517	624	14.7	22.9
Reynoldsburg city (pt.)	–	–	–	–	–	–	–	–	–	–	–	–	–	–
Walnut township	2 745	27.7	565	623	171	187	19.2	21.9	11.1	14.0	342	380	20.7	25.8
Fairfield Beach CDP	541	15.2	421	523	144	185	16.8	24.3	10.7	20.8	246	400	10.0	48.1
Millersport village	416	46.6	555	657	169	190	21.5	25.4	9.6	13.7	358	403	21.4	26.3
Pleasantville village (pt.)	125	48.0	420	486	172	193	12.4	20.6	10.1	16.9	325	430	14.0	54.6
Thurston village	188	48.9	400	452	131	182	13.6	20.6	8.0	15.4	347	443	19.5	26.7
Fayette County	10 816	19.2	461	490	175	185	16.3	18.5	11.7	13.5	309	323	24.2	27.0
Concord township	373	16.6	397	632	172	243	13.1	25.0	7.1	18.9	309	443	3.7	24.3
Green township	148	17.6	260	667	107	188	4.4	18.3	1.8	18.2	258	354	6.6	40.6
Jasper township	320	26.9	316	399	156	186	11.7	22.6	8.9	17.7	217	344	13.5	44.0
Milledgeville village	51	51.0	253	440	130	210	6.4	17.6	11.9	24.0	170	319	9.8	46.9
Octa village (pt.)	24	45.8	–	500	81	142	–	20.0	2.7	17.3	–	250	–	20.0
Jefferson township	1 051	34.2	436	486	179	203	16.7	21.7	11.4	15.8	242	311	25.0	33.3
Jeffersonville village	495	46.7	397	442	175	197	13.4	17.7	12.4	16.8	231	292	27.9	39.5
Octa village (pt.)	1	100.0	–	–	–	–	–	–	–	–	–	–	–	–
Madison township	370	16.8	410	662	111	234	14.4	24.2	6.6	16.7	309	435	15.4	34.2
Marion township	271	23.2	536	674	148	277	13.4	23.9	6.7	30.7	295	491	11.6	24.8
New Holland village (pt.)	41	51.2	323	877	171	242	12.3	31.9	6.3	18.1	129	471	17.3	23.6
Paint township	628	31.8	449	533	155	184	15.2	22.6	9.0	16.9	279	338	16.9	27.7
Bloomingburg village (pt.)	284	45.8	416	479	161	182	19.1	29.1	10.2	16.7	325	381	24.5	50.9
Perry township	327	16.2	407	758	152	196	7.6	22.3	6.3	17.5	180	334	6.3	79.4
Union township	1 425	16.1	415	493	175	212	11.9	16.9	10.5	17.2	292	335	13.9	22.9
Bloomingburg village (pt.)	–	–	–	–	–	–	–	–	–	–	–	–	–	–
Washington city	5 394	15.9	449	502	168	184	16.2	19.8	10.9	13.4	306	325	24.9	29.1
Wayne township	509	15.5	464	559	178	257	11.2	22.0	10.5	29.8	319	427	18.4	28.5
Franklin County	405 418	14.2	702	710	211	214	19.4	19.9	11.9	12.4	429	432	24.5	24.8
Bexley city	4 960	15.7	941	1 031	273	302	16.7	19.6	11.5	14.4	467	511	22.7	26.2
Blendon township	4 011	19.7	737	774	252	276	20.9	22.3	10.9	14.5	528	586	19.8	23.5
Huber Ridge CDP	1 800	16.2	643	707	194	244	18.6	22.0	7.8	14.3	528	618	20.8	24.3
Minerva Park village	564	49.1	818	896	275	291	19.9	22.7	11.7	14.5	571	848	12.2	29.4
Brown township	620	16.3	912	1 122	259	317	19.4	23.8	7.0	14.0	272	392	15.0	71.3
Lake Darby CDP (pt.)	17	11.8	–	–	–	300	–	–	–	20.0	–	–	–	–
Clinton township	2 238	14.9	532	586	167	190	15.7	20.9	11.1	16.2	319	374	24.1	31.9
Columbus city (pt.)	277 744	13.8	645	655	191	195	19.3	19.9	12.0	12.6	420	424	24.8	25.2
Franklin township	6 032	18.3	567	614	187	203	17.1	20.2	11.1	13.8	425	438	22.9	24.9
Marble Cliff village	306	47.1	999	1 376	328	390	13.0	19.6	10.5	16.8	466	488	22.3	27.0
Valleyview village	265	49.4	588	655	188	211	17.7	23.3	10.6	14.8	407	547	10.9	26.3
Grandview Heights city	3 013	16.8	709	775	227	250	17.1	21.0	10.0	13.9	455	476	22.0	24.3
Hamilton township	3 726	17.2	523	576	188	209	15.6	19.2	10.9	14.8	494	522	22.0	25.4
Lockbourne village	70	48.6	370	653	165	191	10.8	41.4	8.3	17.0	152	497	25.1	29.9
Obetz village (pt.)	1 031	16.7	545	637	176	218	14.6	21.6	8.3	14.2	345	420	18.0	28.0
Jackson township	9 736	16.2	724	763	217	229	19.6	21.1	11.2	13.4	437	455	23.0	25.1
Grove City city	7 675	14.9	717	764	216	229	20.1	21.5	11.0	13.6	442	462	23.0	25.2
Urbancrest village	348	46.3	409	497	166	189	14.8	24.0	14.5	23.3	140	180	19.5	24.8
Jefferson township	1 454	12.7	811	1 033	230	278	16.4	22.2	9.3	14.7	417	659	11.6	22.7
Reynoldsburg city (pt.)	14	7.1	–	–	–	–	–	–	–	–	–	350	–	30.0
Madison township	6 661	14.9	612	653	222	237	17.5	20.0	10.3	13.2	414	455	21.9	24.4
Blacklick Estates CDP (pt.)	2 864	13.4	556	605	221	248	16.1	19.5	7.5	14.3	444	552	22.4	25.1
Canal Winchester village (pt.)	989	15.0	624	819	213	244	16.6	22.0	9.2	16.4	361	433	15.4	23.7
Groveport village	1 137	16.1	578	669	197	223	20.3	25.0	8.7	15.0	391	458	23.5	29.5
Obetz village (pt.)	149	20.1	501	698	–	–	.3	25.0	–	–	–	–	–	–
Pickerington village (pt.)	8	37.5	607	693	–	–	20.3	24.7	–	–	–	–	–	–
Mifflin township	10 167	13.9	785	827	207	225	19.0	20.6	10.8	14.0	460	489	21.6	24.0
Gahanna city	9 921	13.8	789	830	210	228	19.0	20.7	10.7	14.1	460	489	21.6	24.0
Norwich township	6 146	13.1	751	813	224	254	19.4	21.4	9.3	12.4	509	552	20.5	24.0
Hilliard city (pt.)	4 548	13.0	677	755	183	213	20.2	22.1	8.9	13.1	509	551	20.7	24.1
Perry township	2 211	13.9	948	1 055	300	377	17.5	21.2	8.6	14.2	500	586	16.5	32.2
Dublin city (pt.)	512	12.5	680	1 573	250	294	16.6	27.0	5.5	16.6	513	584	9.6	26.7

TIPSII [UPF] GPH539 CENSUS90 72583600 05/13/92 1:03 PM MACHINE: C DATA:CENSUS90S*PH5TIPSDA39. 04/29/92 09:58:32 TAPE: NONE FRAME: 434
TSF:CENSUS90*92. 04/29/92 14:11:16 UTF:CENSUS90*93. 04/29/92 14:11:16 META:CENSUS90S*PH5TABLES39. 04/29/92 14:40:02

Table 21. **Percent in Sample and Confidence Bounds for Housing Characteristics: 1990**—Con.

[For definitions of terms and meanings of symbols, see text]

State County County Subdivision Place	Housing units		Median selected monthly owner costs (dollars)				Median selected monthly owner costs as a percentage of household income in 1989				Median gross rent (dollars)		Median gross rent as a percentage of household income in 1989	
			With a mortgage		Not mortgaged		With a mortgage		Not mortgaged		90-percent confidence bounds		90-percent confidence bounds	
			90-percent confidence bounds		90-percent confidence bounds		90-percent confidence bounds		90-percent confidence bounds					
	100-percent count	Percent in sample	Lower	Upper	Lower	Upper	Lower	Upper	Lower	Upper	Lower	Upper	Lower	Upper
Franklin County—Con.														
Plain township	1 568	26.9	712	792	227	249	18.2	21.7	10.0	13.6	485	600	15.3	24.1
New Albany village	633	41.9	711	803	216	233	16.8	21.0	10.1	13.6	435	536	15.5	24.4
Pleasant township	2 359	13.8	737	844	217	247	17.1	21.0	8.6	13.2	342	446	16.5	28.7
Harrisburg village (pt.)	137	42.3	553	664	169	201	14.8	22.0	8.4	16.2	286	418	10.6	28.1
Prairie township	6 673	14.1	630	662	195	214	18.7	21.0	10.3	13.3	385	406	25.0	27.5
Lake Darby CDP (pt.)	804	12.7	647	704	–	350	18.4	22.3	–	20.0	471	878	4.1	68.2
Lincoln Village CDP	4 176	14.1	565	619	187	204	17.9	21.4	10.0	13.3	380	405	25.3	27.8
New Rome village	44	50.0	371	616	165	196	11.8	54.1	7.9	33.1	464	507	10.8	26.1
Sharon township	6 852	17.5	865	924	273	295	17.3	19.5	10.4	12.6	444	478	22.9	26.8
Riverlea village	225	48.9	1 105	1 270	306	333	15.4	21.4	8.6	12.4	308	381	12.1	22.8
Worthington city	5 734	16.9	868	935	282	306	17.5	19.9	10.2	12.7	449	480	23.0	27.0
Truro township	10 812	15.5	741	772	210	226	19.4	20.9	9.8	12.5	493	516	21.9	23.4
Blacklick Estates CDP (pt.)	507	16.0	668	735	203	293	14.3	21.0	.9	19.1	322	354	15.9	29.7
Brice village	49	42.9	512	741	134	194	14.7	24.8	5.4	18.6	–	400	–	30.0
Reynoldsburg city (pt.)	10 139	15.3	750	785	209	224	19.5	21.0	9.7	12.6	499	520	21.9	23.4
Upper Arlington city	14 376	15.6	999	1 062	303	321	17.5	19.1	10.9	12.4	565	592	21.9	24.4
Washington township	4 868	11.9	1 297	1 395	307	356	20.7	22.7	9.4	14.5	673	746	17.0	22.4
Dublin city (pt.)	4 124	11.5	1 334	1 433	327	446	21.3	23.4	8.6	14.2	694	760	17.2	22.7
Hilliard city (pt.)	8	25.0	–	900	–	–	–	20.0	–	–	–	–	–	–
Westerville city (pt.)	10 126	12.3	903	956	248	272	18.6	20.5	10.4	13.4	483	521	24.1	27.0
Whitehall city	9 065	14.5	544	591	182	197	16.5	19.4	10.6	13.5	389	408	22.1	23.5
Fulton County	14 095	17.4	590	617	219	230	16.1	17.9	11.5	13.2	377	397	21.1	23.4
Amboy township	572	27.3	585	697	210	250	14.9	21.6	10.2	15.6	340	430	15.3	27.5
Metamora village	209	43.1	508	587	191	230	12.5	19.8	10.6	17.1	331	400	15.5	25.8
Chesterfield township	378	14.6	437	644	181	264	10.2	21.3	4.9	18.0	350	400	25.0	99.7
Clinton township	3 157	12.8	552	625	203	226	13.3	17.5	9.9	13.7	360	411	21.2	25.4
Wauseon city	2 410	12.0	538	623	197	223	13.0	17.9	9.5	13.8	369	421	21.5	25.7
Dover township	394	15.5	518	712	160	230	13.3	24.5	10.6	56.9	182	527	4.1	63.6
Franklin township	251	15.9	300	1 137	178	290	6.6	35.2	6.3	18.2	–	–	–	–
Fulton township	1 151	15.8	593	717	219	251	12.2	18.0	9.0	15.8	367	446	12.9	24.1
Swanton village (pt.)	616	15.9	568	712	216	261	10.7	16.8	9.4	18.2	405	469	11.4	25.6
German township	2 036	16.1	629	705	216	248	17.6	22.6	10.3	14.6	358	390	15.2	21.7
Archbold village	1 343	16.3	636	756	212	246	18.7	24.0	9.4	13.9	356	394	14.8	21.8
Gorham township	965	34.7	466	508	198	226	12.4	17.0	11.4	16.3	331	363	20.7	28.4
Fayette village	523	47.0	445	475	190	214	13.9	18.5	11.6	15.8	322	345	22.6	28.1
Pike township	564	15.6	457	597	213	266	10.4	18.7	6.2	15.7	258	681	42.1	92.9
Royalton township	519	31.0	450	540	205	236	14.2	21.6	9.1	14.6	351	397	15.1	31.9
Lyons village	225	46.7	486	562	189	225	12.7	19.1	10.7	17.0	360	393	21.9	33.3
Swan Creek township	2 566	15.7	589	644	201	239	14.5	18.3	10.1	14.4	412	444	19.0	25.8
Delta village (pt.)	124	16.1	418	613	167	280	5.8	30.0	8.0	65.3	–	650	–	25.0
Swanton village (pt.)	539	16.1	544	655	183	270	13.1	21.3	8.1	17.3	412	497	16.9	24.4
York township	1 542	16.0	567	628	228	283	18.0	22.3	9.6	15.1	340	435	20.1	27.5
Delta village (pt.)	983	15.7	563	631	211	253	17.4	22.7	10.0	17.2	334	444	19.5	27.0
Gallia County	12 564	16.5	538	578	169	179	18.1	20.8	12.5	14.6	299	315	30.2	34.7
Addison township	983	13.6	559	687	166	220	18.3	26.4	7.3	16.0	315	386	19.0	63.0
Cheshire township	525	24.2	422	692	142	175	17.9	23.9	10.1	17.5	268	351	36.3	73.5
Cheshire village	114	45.6	446	680	150	183	9.0	20.2	10.7	19.3	275	345	18.7	63.5
Clay township	771	13.1	492	692	148	194	15.0	27.6	5.2	16.8	229	335	33.8	76.0
Gallipolis township	2 908	15.1	480	581	168	190	15.8	21.8	11.1	14.8	293	319	25.5	33.6
Gallipolis city	2 184	15.5	498	667	164	188	16.4	22.8	11.6	16.1	278	314	26.1	36.1
Green township	2 008	12.6	538	624	160	183	12.8	19.0	10.2	15.2	290	341	17.1	29.1
Greenfield township	177	16.4	401	599	60	235	20.0	35.0	6.0	28.5	2	350	.1	35.0
Guyan township	485	27.8	409	685	160	188	14.5	24.4	9.9	17.1	286	387	47.6	73.2
Crown City village	198	46.0	517	658	143	175	15.0	23.2	11.8	19.4	288	365	37.8	66.0
Harrison township	375	15.2	526	693	116	205	9.3	32.9	3.5	16.5	178	365	15.3	78.1
Huntington township	617	25.4	417	509	149	184	12.1	26.1	12.7	22.0	199	315	19.9	74.2
Vinton village	146	42.5	352	441	163	193	17.1	33.2	17.6	29.3	253	354	18.2	75.3
Morgan township	472	14.8	455	698	54	226	12.3	23.3	5.2	21.9	244	366	39.2	81.4
Ohio township	388	14.7	297	590	11	246	9.0	44.9	1.7	92.3	233	483	42.2	81.3
Perry township	427	14.5	479	721	71	247	18.8	32.4	6.1	54.3	133	512	15.1	79.4
Raccoon township	829	28.0	444	493	157	186	14.2	21.5	10.0	17.8	242	283	25.0	39.9
Centerville village	52	46.2	434	579	127	218	18.4	65.2	6.6	19.4	–	300	–	25.0
Rio Grande village	301	38.9	434	490	144	198	10.4	19.6	8.9	19.7	232	282	25.3	36.4
Springfield township	1 243	13.6	550	711	156	187	14.2	23.2	12.2	20.8	273	338	23.0	39.7
Walnut township	356	14.0	313	587	127	236	2.6	91.6	6.0	68.7	203	272	27.9	71.8
Geauga County	27 922	15.9	842	870	270	283	19.9	20.9	11.8	13.2	440	466	21.9	24.2
Auburn township	1 176	14.2	848	978	295	343	16.3	22.1	9.5	16.9	434	1 255	19.9	79.3
Bainbridge township	3 398	12.8	1 042	1 150	319	365	18.7	21.9	12.5	18.0	556	812	21.9	30.0
Bainbridge CDP	1 285	13.1	1 026	1 187	336	485	15.3	20.3	9.2	17.7	801	1 544	20.7	62.2
Burton township	1 473	31.2	625	715	229	249	19.4	23.1	10.5	13.9	449	490	17.4	24.7
Burton village	543	45.7	666	755	247	276	19.4	23.8	10.4	14.4	449	476	19.3	24.9
Chardon village	1 817	11.8	654	761	242	289	15.1	21.5	8.9	15.2	421	470	21.2	26.1
Chardon township	1 441	11.9	783	932	209	269	20.0	23.5	7.9	15.1	343	680	7.1	33.4
Chester township	3 816	13.1	804	871	274	309	16.8	20.2	10.4	13.9	518	714	15.0	27.4
Chesterland CDP	738	12.9	689	826	207	306	14.8	22.0	7.9	14.7	460	823	12.8	37.7
Claridon township	1 061	19.5	691	788	225	273	17.9	23.2	9.2	17.3	381	536	29.2	65.1
Aquilla village	138	40.6	484	566	180	258	17.2	23.5	7.6	17.0	451	495	21.2	54.5
Hambden township	1 214	11.6	652	849	223	307	20.1	26.5	7.2	16.5	306	536	5.7	34.4
Huntsburg township	706	15.7	601	767	168	230	17.2	29.7	8.4	18.8	139	611	8.3	27.4
Middlefield township	1 919	27.4	623	697	202	247	22.0	25.5	10.7	14.8	379	409	21.5	24.9
Middlefield village	832	42.2	589	684	220	248	18.2	22.2	10.5	14.9	398	418	21.8	24.6
Montville township	593	14.8	646	759	156	261	14.6	22.3	5.9	15.8	320	451	4.4	25.1
Munson township	1 774	15.8	903	999	263	298	20.8	23.8	9.7	14.7	414	565	9.2	22.3
Newbury township	2 024	15.2	689	790	229	282	19.7	23.8	8.7	13.5	380	500	18.5	33.5
Parkman township	823	16.2	509	620	189	238	20.2	26.8	7.7	14.2	374	550	17.0	26.5
Russell township	2 071	12.5	1 009	1 270	303	348	15.4	19.8	9.8	15.1	475	857	11.8	30.4
Hunting Valley village (pt.)	59	39.0	1 415	3 074	508	693	10.3	57.0	7.7	21.0	–	2 001	–	25.0
South Russell village	1 174	16.3	1 134	1 314	289	362	16.4	20.8	8.3	14.3	476	929	3.6	58.5
Thompson township	794	16.5	528	654	191	284	14.9	23.7	9.6	22.3	232	432	8.4	51.4
Troy township	648	16.8	631	721	204	253	13.6	22.9	9.5	18.7	313	616	10.7	54.1
Greene County	50 238	15.2	676	699	215	223	18.0	19.0	11.2	12.3	428	440	24.8	26.1
Bath township	15 495	13.9	554	590	196	212	16.2	18.3	10.7	12.8	431	447	25.1	27.2
Fairborn city (pt.)	13 287	13.8	535	570	191	208	15.8	17.9	10.6	13.0	422	440	26.5	28.8
Wright-Patterson AFB CDP (pt.)	919	16.5	–	1 000	–	–	–	25.0	–	–	472	533	13.0	17.8

TIPSII [UPF] GPH539 CENSUS90 72583600 05/13/92 1:03 PM MACHINE: C DATA:CENSUS90S*PH5TIPSDA39. 04/29/92 09:58:32 TAPE: NONE FRAME: 435
TSF:CENSUS90*92. 04/29/92 14:11:16 UTF:CENSUS90*93. 04/29/92 14:11:16 META:CENSUS90S*PH5TABLES39. 04/29/92 14:40:02

Table 21. **Percent in Sample and Confidence Bounds for Housing Characteristics: 1990**—Con.

[For definitions of terms and meanings of symbols, see text]

State County County Subdivision Place	Housing units		Median selected monthly owner costs (dollars)				Median selected monthly owner costs as a percentage of household income in 1989				Median gross rent (dollars)		Median gross rent as a percentage of household income in 1989	
			With a mortgage		Not mortgaged		With a mortgage		Not mortgaged		90-percent confidence bounds		90-percent confidence bounds	
			90-percent confidence bounds		90-percent confidence bounds		90-percent confidence bounds		90-percent confidence bounds					
	100-percent count	Percent in sample	Lower	Upper	Lower	Upper	Lower	Upper	Lower	Upper	Lower	Upper	Lower	Upper
Greene County—Con.														
Beavercreek township	12 826	14.6	834	868	237	248	18.2	20.0	10.5	12.5	546	600	21.7	23.9
Beavercreek city	12 148	14.5	829	864	236	248	18.2	20.0	10.6	12.5	549	604	21.8	24.0
Fairborn city (pt.)	1	–	–	–	–	–	–	–	–	–	–	–	–	–
Wright-Patterson AFB CDP (pt.)	2	–	–	–	–	–	–	–	–	–	–	–	–	–
Bellbrook city	2 254	12.7	788	871	223	252	18.6	21.6	9.8	14.8	486	585	13.1	24.2
Caesars Creek township	400	16.0	585	754	254	299	14.6	23.4	3.1	16.9	155	396	37.8	97.2
Cedarville township	1 061	15.3	483	595	186	230	12.3	20.0	8.3	15.1	323	411	24.7	32.5
Cedarville village	693	16.3	431	538	180	222	10.5	19.6	8.3	15.7	319	396	26.1	34.9
Jefferson township	347	28.5	467	603	167	215	16.5	25.2	8.1	14.8	274	422	23.1	33.5
Bowersville village	77	45.5	380	453	140	193	11.4	26.7	7.4	18.3	402	596	10.8	29.6
Kettering city (pt.)	–	–	–	–	–	–	–	–	–	–	–	–	–	–
Miami township	2 125	15.9	662	733	215	251	14.7	19.9	8.8	12.5	352	406	23.6	28.6
Clifton village (pt.)	53	52.8	382	522	74	216	9.8	19.5	5.7	14.3	383	542	9.5	34.2
Yellow Springs village	1 641	15.1	672	745	201	250	14.6	21.2	8.1	12.5	348	405	24.3	30.0
New Jasper township	808	15.7	510	684	196	249	15.0	21.7	8.2	16.6	371	562	18.1	33.1
Shawnee Hills CDP (pt.)	479	15.9	488	662	202	255	14.3	22.2	8.2	19.3	297	648	9.9	59.1
Ross township	247	15.8	509	935	127	621	5.6	20.2	3.0	32.8	233	469	13.3	71.3
Silver Creek township	1 224	35.0	518	561	185	207	16.3	20.1	11.7	15.5	345	391	23.5	31.5
Jamestown village	644	49.2	460	500	179	196	12.9	16.5	13.5	17.5	334	373	24.3	31.2
Shawnee Hills CDP (pt.)	260	15.8	484	663	204	259	15.3	24.7	3.9	16.1	351	449	.2	19.8
Spring Valley township	996	21.8	730	859	206	229	19.5	22.8	11.0	17.7	337	377	13.8	50.8
Spring Valley village	194	46.4	459	547	184	227	16.9	23.8	11.9	25.1	332	397	9.2	17.8
Sugar Creek township	1 190	13.9	1 001	1 178	264	333	19.6	23.1	7.6	14.3	522	675	8.4	19.8
Xenia city	9 325	14.6	514	546	175	187	16.4	18.6	10.6	12.9	380	403	25.6	29.5
Xenia township	1 940	15.3	616	696	214	241	16.5	21.1	10.0	14.4	379	447	17.2	22.8
Wilberforce CDP	201	16.4	457	865	185	377	15.9	39.8	7.1	26.6	216	442	3.3	23.6
Guernsey County	17 262	19.3	451	472	159	167	17.0	19.0	11.9	13.3	271	287	25.9	27.8
Adams township	677	16.1	510	609	166	200	15.8	23.8	7.3	15.2	259	481	8.9	79.8
Cambridge township	7 357	16.1	443	475	159	173	16.5	19.7	11.3	13.7	268	291	25.5	28.0
Cambridge city	5 770	16.2	432	467	155	171	16.6	20.5	11.2	13.9	262	285	25.9	28.4
Center township	696	20.7	435	607	143	178	19.9	24.0	8.4	15.2	198	410	9.4	52.5
Lore City village (pt.)	55	50.9	317	626	118	146	20.1	24.9	8.5	16.1	–	150	–	35.0
Jackson township	2 195	15.8	404	458	163	180	13.9	19.0	10.6	15.2	240	292	23.1	28.3
Byesville village	1 030	16.4	387	453	157	179	13.4	20.7	9.7	15.4	215	302	22.5	28.6
Jefferson township	37	27.0	–	700	–	–	–	25.0	–	–	–	–	–	–
Knox township	200	15.0	69	773	106	224	3.2	28.7	1.8	18.2	254	447	37.5	97.5
Liberty township	433	22.6	390	612	150	188	10.2	20.9	6.4	15.2	210	311	6.4	28.9
Kimbolton village	63	49.2	344	607	121	159	7.2	17.5	7.8	18.9	212	338	17.4	62.2
Londonderry township	354	17.5	324	582	103	155	10.7	31.5	3.8	16.2	206	288	2.4	84.5
Madison township	306	15.4	216	588	72	139	1.3	91.2	6.0	62.7	–	550	–	100.0
Millwood township	483	41.0	387	437	133	157	10.8	16.5	10.3	14.7	244	288	20.4	32.1
Quaker City village	267	46.1	397	436	140	163	10.2	16.1	9.9	14.6	261	299	23.7	33.0
Salesville village	42	47.6	222	356	117	150	3.0	17.0	10.0	28.7	–	–	–	–
Monroe township	249	15.7	324	490	103	246	2.7	76.2	–	30.0	–	300	–	20.0
Oxford township	215	26.5	472	592	115	156	7.2	17.1	4.4	15.6	248	296	19.0	81.4
Fairview village (pt.)	37	43.2	467	571	116	149	4.0	16.0	4.8	15.2	207	390	2.6	87.2
Richland township	988	28.8	391	531	140	169	12.3	18.4	12.3	19.2	232	295	26.8	53.7
Lore City village (pt.)	47	46.8	354	606	121	202	10.6	26.9	5.9	18.1	–	450	–	20.0
Senecaville village	202	48.5	344	410	133	154	14.2	22.6	13.2	20.2	222	298	36.0	71.2
Spencer township	402	31.3	388	467	154	183	9.6	17.7	8.0	14.5	217	336	25.2	65.7
Cumberland village	149	46.3	343	399	158	189	9.0	16.5	8.5	14.4	255	346	42.7	80.5
Valley township	1 038	22.7	364	433	132	157	14.6	21.1	11.0	15.7	264	333	23.3	37.2
Pleasant City village	203	44.8	424	515	150	173	11.9	19.8	9.5	14.9	246	303	26.9	54.2
Washington township	176	16.5	414	679	–	100	.4	19.6	–	20.0	–	–	–	–
Westland township	660	16.5	535	673	161	228	17.9	28.9	5.7	17.2	174	316	28.3	77.8
Wheeling township	275	18.2	332	720	–	200	16.0	30.6	–	20.0	259	462	22.8	46.4
Wills township	521	32.6	360	523	140	170	14.3	22.7	11.1	17.3	317	399	12.3	25.3
Lore City village (pt.)	58	46.6	308	369	127	195	6.7	15.5	9.0	19.2	309	387	5.3	88.5
Old Washington village	114	48.2	429	900	136	170	20.0	35.0	10.6	18.1	266	385	8.8	19.2
Hamilton County	361 421	13.8	691	699	225	228	18.4	18.8	12.1	12.5	353	357	24.7	25.1
Amberley village	1 276	16.1	1 033	1 187	372	478	16.7	21.3	9.2	13.3	409	953	3.7	29.6
Anderson township	14 241	15.0	893	944	251	269	18.6	20.2	11.7	13.7	500	554	22.9	25.7
Cherry Grove CDP	1 541	12.3	724	809	224	283	15.4	19.9	9.5	17.3	486	937	5.5	53.8
Dry Run CDP	1 701	28.1	1 049	1 130	232	282	17.4	20.0	9.5	14.6	573	758	19.8	31.3
Forestville CDP	3 794	12.4	924	1 033	255	290	20.8	22.9	10.5	15.2	533	626	23.9	28.8
Fruit Hill CDP	1 432	12.2	750	856	228	270	15.7	21.1	10.4	16.6	398	590	12.7	29.6
Sherwood CDP	1 222	12.3	694	802	223	256	14.4	19.3	8.8	16.2	520	916	8.0	23.3
Turpin Hills CDP	1 734	12.2	1 171	1 350	323	360	17.4	22.3	8.3	15.2	469	495	19.1	23.4
Arlington Heights village	500	43.6	462	554	173	203	15.4	21.2	9.2	14.2	291	332	26.2	29.4
Blue Ash city	4 719	13.4	855	956	224	251	17.5	20.5	10.7	14.1	562	606	19.3	23.3
Cheviot city	4 348	13.5	595	649	183	199	17.6	21.2	11.5	15.1	307	340	22.2	24.9
Cincinnati city	169 088	13.0	624	639	217	223	18.5	19.4	12.6	13.4	327	331	25.5	26.1
Colerain township	20 169	13.9	625	648	224	236	17.2	18.6	11.2	12.9	457	478	23.4	25.3
Groesbeck CDP	2 533	14.1	638	715	217	243	15.7	20.0	10.2	14.5	422	469	21.6	27.3
Mount Healthy Heights CDP	1 321	11.7	516	606	200	324	15.3	21.2	7.1	30.8	516	555	21.6	27.9
Northbrook CDP	3 987	13.5	532	583	193	220	17.3	20.4	9.6	13.6	500	547	23.1	27.7
Northgate CDP	2 618	14.0	616	669	212	265	15.9	19.4	8.7	14.0	507	658	36.5	59.0
Pleasant Run CDP	1 528	15.9	602	665	209	275	14.6	18.1	6.7	14.5	546	681	11.5	24.1
White Oak CDP	4 846	12.9	670	724	225	243	15.9	19.3	10.9	14.2	379	412	21.5	24.0
Columbia township	2 611	22.7	557	625	181	199	17.0	20.3	11.7	14.8	450	486	23.9	28.2
Fairfax village	832	46.2	533	583	178	191	15.8	19.2	11.7	14.4	383	433	22.4	28.0
Crosby township	967	12.1	663	933	192	267	19.4	25.1	9.6	20.5	229	365	11.9	57.7
Deer Park city	2 731	15.5	553	612	185	198	16.3	21.1	10.7	13.7	369	423	22.4	28.7
Delhi township	9 908	14.1	703	740	225	240	17.6	19.6	10.8	13.0	381	415	21.4	25.0
Elmwood Place village	1 250	13.1	423	563	151	198	8.4	16.3	8.7	15.3	263	293	21.7	31.2
Evendale village	1 026	15.7	1 164	1 535	226	274	16.0	20.7	8.3	14.4	613	925	6.0	33.7
Forest Park city	6 902	12.6	661	705	228	250	17.8	20.4	8.9	12.8	532	567	23.0	25.7
Glendale village	985	45.7	834	961	256	294	17.4	20.6	11.4	14.2	404	471	19.3	24.3
Golf Manor village	1 871	14.9	531	627	179	226	20.2	23.6	9.7	15.2	373	412	15.5	25.7
Green township	19 549	14.4	737	766	228	237	17.1	18.6	10.7	12.0	416	436	20.0	22.3
Bridgetown North CDP	4 607	16.1	613	658	205	220	15.8	18.8	10.9	13.3	406	434	17.6	23.2
Covedale CDP	2 494	13.6	716	779	242	271	15.6	19.8	9.7	12.8	368	466	11.8	24.2
Dent CDP	2 602	15.7	739	818	217	249	17.9	22.3	8.3	12.6	419	454	19.2	22.7
Mack North CDP	942	16.5	684	871	223	248	19.1	24.2	9.0	14.2	285	670	3.4	21.5
Mack South CDP	1 780	12.4	897	1 014	255	283	16.8	21.5	8.2	12.4	–	500	–	25.0
Monfort Heights East CDP	1 508	11.6	711	841	194	230	14.7	20.9	8.4	13.4	435	487	12.1	18.9

TIPSII [UPF] GPH539 CENSUS90 72583600 05/13/92 1:03 PM MACHINE: C DATA:CENSUS90S*PH5TIPSDA39. 04/29/92 09:58:32 TAPE: NONE FRAME: 436
TSF:CENSUS90*92. 04/29/92 14:11:16 UTF:CENSUS90*93. 04/29/92 14:11:16 META:CENSUS90S*PH5TABLES39. 04/29/92 14:40:02

Table 21. **Percent in Sample and Confidence Bounds for Housing Characteristics: 1990**—Con.

[For definitions of terms and meanings of symbols, see text]

State County County Subdivision Place	Housing units		Median selected monthly owner costs (dollars)				Median selected monthly owner costs as a percentage of household income in 1989				Median gross rent (dollars)		Median gross rent as a percentage of household income in 1989	
			With a mortgage		Not mortgaged		With a mortgage		Not mortgaged		90-percent confidence bounds		90-percent confidence bounds	
			90-percent confidence bounds		90-percent confidence bounds		90-percent confidence bounds		90-percent confidence bounds					
	100-percent count	Percent in sample	Lower	Upper	Lower	Upper	Lower	Upper	Lower	Upper	Lower	Upper	Lower	Upper
Hamilton County—Con.														
Green township—Con.														
Monfort Heights South CDP	1 593	15.2	686	762	209	241	14.4	18.9	9.4	13.5	244	585	21.6	61.6
White Oak East CDP	1 450	12.6	666	767	195	230	13.6	20.0	9.7	14.0	319	454	20.4	29.2
White Oak West CDP	1 030	13.6	762	906	244	286	12.7	18.5	7.6	12.8	359	405	17.6	28.6
Greenhills village	1 686	16.1	613	668	222	251	13.7	18.2	9.4	13.9	399	443	19.2	23.5
Harrison township	4 353	12.3	667	728	180	213	17.4	20.8	9.3	13.2	341	378	20.5	28.8
Harrison city	2 662	12.1	652	719	163	193	16.7	20.7	9.5	14.7	340	379	19.9	28.5
Lincoln Heights city	1 867	14.8	351	462	195	230	20.1	28.1	12.9	19.4	216	237	23.0	28.0
Lockland village	1 975	10.8	469	581	152	190	16.0	23.2	10.1	17.0	310	346	20.2	26.3
Loveland city (pt.)	2 967	14.1	697	783	196	229	17.6	20.8	9.2	14.0	383	448	24.0	29.1
Madeira city	3 565	12.7	750	839	255	279	16.2	19.8	10.4	13.8	425	567	18.6	33.2
Mariemont village	1 509	18.6	900	1 034	263	295	17.5	22.0	9.6	14.2	455	508	20.7	24.5
Miami township	3 966	25.0	692	750	196	215	19.1	21.1	10.4	12.8	340	367	24.6	31.4
Addyston village	442	46.8	338	397	150	187	17.5	22.1	8.9	13.1	322	348	21.9	25.7
Cleves village (pt.)	835	46.3	531	581	170	184	16.1	19.2	10.2	13.3	330	364	24.9	36.1
Grandview CDP	446	12.6	512	663	115	199	17.9	31.8	4.7	18.9	250	400	.1	99.7
North Bend village	230	44.3	517	632	189	235	14.0	24.6	9.4	16.9	313	363	25.8	43.9
Milford city (pt.)	4	25.0	–	–	–	–	–	–	–	–	–	–	–	–
Montgomery city	3 462	11.9	1 081	1 180	290	321	16.4	19.8	9.8	14.1	656	870	24.2	34.6
Mount Healthy city	3 497	12.0	554	634	189	213	14.9	20.4	10.4	14.9	363	398	21.9	25.0
Newtown village	602	45.3	546	589	183	205	17.1	20.9	10.7	14.2	361	445	22.9	35.5
North College Hill city	4 440	13.4	535	574	188	207	15.6	19.4	11.7	14.8	426	477	20.8	25.1
Norwood city	10 260	13.6	539	573	188	201	18.2	21.1	10.8	13.4	311	325	23.6	26.0
Reading city	5 117	13.1	590	648	182	195	16.2	20.1	10.1	13.1	348	374	19.4	22.8
St. Bernard city	2 343	11.1	572	672	183	218	13.5	20.4	9.0	13.9	322	354	18.4	25.2
Sharonville city (pt.)	5 071	12.2	657	737	192	215	16.2	19.8	9.9	13.7	460	487	19.8	24.0
Silverton city	2 682	11.4	545	635	188	233	17.2	22.2	10.4	16.8	329	355	22.1	27.9
Springdale city	4 425	12.0	632	702	205	240	14.8	18.3	9.5	13.5	529	581	22.2	25.8
Springfield township	13 398	14.3	671	703	238	253	17.0	18.6	11.1	13.0	439	487	23.2	25.7
Fairfield city (pt.)	–	–	–	–	–	–	–	–	–	–	–	–	–	–
Finneytown CDP	4 877	13.9	672	721	239	262	16.7	19.6	10.4	13.2	450	527	22.1	27.5
Pleasant Run Farm CDP	1 373	14.6	739	806	232	289	14.5	18.6	6.3	17.9	391	602	19.0	24.2
Sycamore township	8 545	13.5	732	789	230	253	16.7	19.2	10.5	12.8	626	685	24.0	28.3
Dillonvale CDP	1 656	12.3	572	679	210	240	13.3	18.4	8.6	12.7	360	422	19.2	25.4
Kenwood CDP	3 544	13.4	824	922	246	283	15.0	19.1	9.2	13.0	758	890	25.5	32.3
Symmes township	4 390	12.9	1 305	1 427	229	281	20.1	22.0	9.1	14.4	573	615	16.2	20.5
Loveland Park CDP (pt.)	87	17.2	557	773	258	331	9.4	27.0	4.7	42.9	–	700	–	100.0
Terrace Park village	784	49.1	1 067	1 160	296	321	17.4	20.2	10.0	12.6	522	963	10.9	25.7
The Village of Indian Hill city	1 965	11.9	1 775	2 152	468	577	14.1	18.5	8.9	13.3	819	1 364	12.0	66.9
Whitewater township	2 018	13.6	562	692	182	220	13.5	20.8	9.4	16.7	407	425	13.6	19.6
Cleves village (pt.)	–	–	–	–	–	–	–	–	–	–	–	–	–	–
Woodlawn village	1 109	21.2	565	649	231	305	17.9	23.1	14.7	23.2	557	599	21.2	24.3
Wyoming city	3 280	12.5	919	1 099	322	375	13.3	16.7	10.2	13.8	388	489	18.7	30.7
Hancock County	26 107	16.8	584	606	189	196	15.9	17.1	11.1	12.3	360	373	21.8	23.4
Allen township	676	19.4	500	652	187	227	13.5	20.1	8.0	15.2	350	442	8.0	54.1
Van Buren village	114	46.5	481	609	179	216	13.1	20.9	9.5	16.4	–	–	–	–
Amanda township	363	30.9	467	574	174	213	12.6	20.2	8.3	14.1	269	398	12.5	26.9
Vanlue village	138	47.8	429	486	151	183	9.8	16.6	9.0	14.7	278	381	18.2	26.0
Biglick township	336	16.7	527	852	256	346	8.5	21.5	6.5	26.6	262	385	2.6	73.1
Blanchard township	380	27.9	497	597	165	210	13.0	20.6	10.0	17.6	309	510	6.8	48.5
Benton Ridge village	121	47.1	431	507	161	192	13.3	20.9	9.1	16.2	325	463	14.9	35.4
Cass township	346	15.9	572	766	209	374	15.9	25.5	2.7	17.3	303	474	9.3	23.8
Delaware township	457	31.5	494	586	167	190	11.7	17.8	8.2	14.2	304	403	11.8	23.9
Mount Blanchard village	195	48.2	435	493	157	184	9.9	14.8	9.3	15.6	350	437	18.5	25.7
Eagle township	396	17.2	532	717	159	200	16.6	23.5	4.6	15.4	311	411	3.2	21.1
Arlington village (pt.)	–	–	–	–	–	–	–	–	–	–	–	–	–	–
Findlay city	15 003	12.9	582	616	185	195	15.9	17.9	10.8	12.6	354	372	22.1	24.3
Jackson township	331	18.7	529	664	160	219	10.2	19.1	4.6	15.4	283	453	6.1	60.7
Arlington village (pt.)	5	40.0	–	500	–	–	–	35.0	–	–	–	–	–	–
Liberty township	1 847	11.8	737	856	207	267	13.9	19.5	7.9	14.9	390	442	15.4	23.5
Madison township	738	37.0	531	589	167	195	12.9	16.9	9.9	13.5	270	330	23.4	31.2
Arlington village (pt.)	470	46.4	496	574	157	182	13.5	17.7	9.9	13.3	255	318	22.0	26.5
Marion township	812	15.4	583	713	190	236	15.4	21.6	7.7	13.4	355	643	1.4	24.3
Orange township	464	15.1	507	703	164	260	10.8	22.9	4.6	15.4	336	397	11.6	28.1
Bluffton village (pt.)	76	17.1	517	1 207	114	286	1.7	24.0	1.9	18.1	331	430	13.2	27.7
Pleasant township	869	38.7	534	584	175	192	14.0	17.6	10.7	14.8	349	382	14.4	20.7
McComb village	592	48.3	512	572	175	192	13.9	17.4	10.7	14.3	326	368	17.6	23.6
Portage township	196	11.2	511	846	–	300	8.9	29.3	–	20.0	–	450	–	20.0
Union township	634	29.8	453	531	177	215	12.0	17.1	9.1	15.1	273	397	10.3	26.2
Mount Cory village	92	45.7	364	454	150	178	8.8	17.3	8.4	16.6	–	400	–	20.0
Rawson village	172	45.3	398	468	167	200	9.7	15.2	8.7	15.3	296	608	10.1	31.2
Van Buren township	336	28.3	384	592	180	217	10.1	21.5	8.4	16.0	284	431	14.1	29.4
Jenera village	116	49.1	400	600	171	198	12.2	22.4	8.4	14.1	264	402	11.7	36.6
Washington township	1 923	20.0	475	539	184	205	10.9	14.3	10.5	13.9	320	368	20.4	30.0
Arcadia village	213	48.4	412	509	136	164	10.8	15.3	8.8	13.9	326	413	9.0	17.1
Fostoria city (pt.)	1 344	15.8	435	524	186	216	9.8	14.6	10.1	14.7	297	353	23.1	33.3
Hardin County	11 976	20.5	460	483	175	182	14.6	16.5	11.8	13.4	282	296	24.1	27.0
Blanchard township	592	35.6	389	438	173	192	12.3	17.2	10.2	14.5	279	348	13.6	24.8
Dunkirk village	360	45.3	392	454	174	195	15.7	21.7	10.6	14.7	283	340	14.8	24.0
Buck township	1 069	15.7	367	525	147	176	11.2	19.0	10.3	16.1	246	286	23.3	34.3
Kenton city (pt.)	673	15.0	338	398	135	168	11.2	25.8	10.8	18.3	221	276	22.8	38.0
Cessna township	176	17.0	537	763	117	233	10.3	30.8	3.9	27.4	229	297	4.8	27.1
Dudley township	375	16.0	336	586	109	214	20.4	64.3	6.4	19.9	252	399	.3	19.7
Goshen township	211	13.7	364	769	–	250	6.8	23.8	–	20.0	–	200	–	100.0
Hale township	517	39.3	431	485	159	178	13.9	18.8	10.3	15.2	302	353	15.9	31.5
Mount Victory village	232	44.8	425	486	158	178	11.8	17.6	9.7	15.0	318	384	11.3	22.2
Ridgeway village (pt.)	94	50.0	302	389	158	184	12.2	23.0	9.4	16.8	200	266	13.5	67.0
Jackson township	879	42.2	441	474	171	186	15.1	19.1	10.6	14.0	275	306	19.0	27.4
Forest village	628	47.9	453	487	173	189	14.7	18.6	10.5	13.9	284	323	19.4	26.2
Patterson village	53	39.6	313	464	130	270	9.2	45.0	6.4	48.0	204	444	2.3	95.0
Liberty township	2 390	12.1	455	555	185	216	12.9	19.4	9.7	14.8	288	329	26.7	39.8
Ada village	1 857	11.4	431	548	169	198	11.8	19.1	9.1	15.4	281	324	26.5	44.8
Lynn township	231	16.0	–	800	135	195	–	35.0	3.4	16.6	192	422	7.3	69.5
McDonald township	334	13.8	475	668	167	304	8.0	18.2	5.6	22.6	257	490	1.2	18.8

TIPSII [UPF] GPH539 CENSUS90 72583600 05/13/92 1:03 PM MACHINE: C DATA:CENSUS90S*PH5TIPSDA39. 04/29/92 09:58:32 TAPE: NONE FRAME: 437
TSF:CENSUS90*92. 04/29/92 14:11:16 UTF:CENSUS90*93. 04/29/92 14:11:16 META:CENSUS90S*PH5TABLES39. 04/29/92 14:40:02

Table 21. **Percent in Sample and Confidence Bounds for Housing Characteristics: 1990**—Con.

[For definitions of terms and meanings of symbols, see text]

State County County Subdivision Place	Housing units		Median selected monthly owner costs (dollars)				Median selected monthly owner costs as a percentage of household income in 1989				Median gross rent (dollars)		Median gross rent as a percentage of household income in 1989	
			With a mortgage		Not mortgaged		With a mortgage		Not mortgaged		90-percent confidence bounds		90-percent confidence bounds	
			90-percent confidence bounds		90-percent confidence bounds		90-percent confidence bounds		90-percent confidence bounds					
	100-percent count	Percent in sample	Lower	Upper	Lower	Upper	Lower	Upper	Lower	Upper	Lower	Upper	Lower	Upper
Hardin County—Con.														
Marion township	921	38.5	424	473	167	182	13.9	18.1	10.6	13.8	281	310	31.6	51.8
Alger village	330	49.7	352	416	155	171	14.1	19.5	11.7	16.0	276	306	28.7	55.2
McGuffey village	237	38.8	337	452	168	190	10.2	19.5	8.8	13.8	276	324	28.4	54.0
Pleasant township	3 510	15.5	453	510	168	186	12.8	16.5	11.3	14.6	264	299	20.6	24.9
Kenton city (pt.)	2 859	15.2	434	487	161	179	12.8	17.0	11.0	14.7	269	306	20.4	25.2
Roundhead township	276	14.9	370	533	156	194	6.1	19.1	3.1	27.9	183	353	4.8	57.6
Taylor Creek township	174	15.5	359	1 042	–	–	4.9	23.3	–	–	–	400	–	30.0
Washington township	321	15.0	402	606	133	260	5.5	25.3	4.9	15.1	–	250	–	100.0
Harrison County	7 301	25.6	425	457	170	178	17.6	20.7	11.5	13.1	264	290	27.5	29.9
Archer township	131	19.8	406	715	155	290	8.5	44.9	3.6	47.2	–	350	–	100.0
Athens township	214	42.5	357	429	174	201	9.4	15.7	8.9	14.0	241	358	14.9	35.4
New Athens village	148	47.3	348	434	176	206	9.8	17.6	8.6	13.6	268	375	10.9	52.9
Cadiz township	1 733	15.8	395	491	175	195	14.5	22.9	10.2	14.4	228	296	25.4	32.8
Cadiz village	1 561	15.7	378	467	178	199	14.5	23.2	9.9	14.2	220	286	24.3	34.6
Franklin township	365	19.7	406	781	153	223	11.1	29.8	5.6	14.4	–	350	–	100.0
Deersville village	49	40.8	214	390	152	198	1.9	29.3	4.0	16.0	207	345	2.9	93.8
Freeport township	392	34.9	365	460	124	149	21.6	32.3	8.3	13.4	192	273	17.1	30.9
Freeport village	212	45.8	364	480	118	143	20.1	27.4	8.4	13.4	185	278	21.5	31.9
German township	290	16.2	268	599	103	192	4.4	19.9	5.5	21.9	–	350	–	30.0
Green township	722	30.2	396	489	160	177	15.6	22.4	11.8	16.5	291	363	18.2	32.3
Hopedale village	299	44.1	354	445	170	188	12.5	21.0	11.4	16.4	311	361	21.1	29.3
Monroe township	473	28.1	366	468	165	204	13.5	24.2	9.2	15.7	218	312	24.4	46.8
Bowerston village	147	46.3	336	434	158	187	20.2	33.4	9.3	15.4	221	284	23.3	30.6
Moorefield township	267	15.4	240	945	74	141	4.9	52.1	5.2	52.1	–	300	–	20.0
North township	805	36.0	342	400	165	183	14.9	22.0	9.9	13.3	219	248	25.4	29.0
Scio village	408	44.6	344	422	162	179	12.1	21.0	10.0	13.8	214	252	26.8	29.8
Nottingham township	225	16.9	406	494	–	200	1.8	29.2	–	20.0	–	350	–	20.0
Rumley township	624	34.8	414	496	153	173	13.4	22.7	10.2	14.1	308	338	32.1	55.9
Jewett village	321	47.0	392	477	161	180	12.5	18.8	10.4	14.7	308	347	27.8	43.5
Short Creek township	486	38.3	425	484	163	182	18.4	28.3	11.2	15.4	269	314	27.6	51.7
Adena village (pt.)	70	47.1	431	680	148	192	7.5	28.5	8.5	16.3	–	350	–	100.0
Harrisville village	130	47.7	431	532	152	178	22.1	31.6	11.7	18.8	264	304	37.6	77.9
Stock township	237	15.6	434	782	69	272	6.8	28.0	3.3	16.7	–	–	–	–
Washington township	337	17.8	317	494	111	192	19.9	46.0	2.6	76.6	228	365	29.6	81.7
Henry County	11 000	22.8	559	586	196	206	15.3	17.0	12.1	13.6	327	344	18.4	21.2
Bartlow township	995	40.9	460	515	172	185	12.1	15.5	10.8	13.3	270	296	14.6	21.1
Deshler village	756	48.0	460	509	165	177	12.6	16.0	10.7	13.3	273	294	16.1	22.3
Damascus township	742	27.6	524	653	207	247	17.2	22.8	10.5	16.8	309	403	14.0	28.3
McClure village	291	45.4	437	490	194	234	16.5	21.8	11.4	16.6	313	409	17.3	36.7
Flatrock township	466	26.4	512	643	232	277	12.3	19.3	10.1	17.0	292	386	8.0	18.0
Florida village	109	48.6	446	537	177	216	10.0	17.1	10.8	20.2	320	370	8.3	15.3
Holgate village (pt.)	1	100.0	–	–	–	–	–	–	–	–	–	–	–	–
Freedom township	288	16.3	452	767	185	269	7.2	17.5	5.4	17.3	243	519	7.2	23.0
Harrison township	511	15.3	535	660	184	244	8.1	16.6	7.1	15.7	341	431	14.0	35.9
Napoleon city (pt.)	120	16.7	320	880	30	243	1.3	18.7	1.6	18.4	338	432	17.8	57.9
Liberty township	991	26.5	488	566	209	233	11.4	15.8	11.6	17.1	304	334	14.5	20.4
Liberty Center village (pt.)	374	42.0	471	535	203	229	12.1	16.9	11.0	15.8	324	402	23.4	29.7
Napoleon city (pt.)	221	14.5	–	1 000	–	300	–	20.0	–	20.0	267	333	12.4	22.6
Marion township	523	31.4	535	614	190	233	9.7	15.0	9.9	15.2	300	374	15.0	26.2
Hamler village	236	46.6	513	611	179	199	11.3	16.8	10.1	15.0	309	359	15.4	28.8
Monroe township	453	24.3	442	567	165	200	11.7	19.7	9.4	15.9	249	410	9.9	32.9
Malinta village	117	46.2	353	429	154	174	10.7	18.4	9.6	16.2	309	375	12.1	29.9
Napoleon township	3 868	15.6	579	637	183	197	16.0	19.9	10.7	13.8	320	357	18.1	23.7
Napoleon city (pt.)	3 291	15.6	565	624	182	197	15.9	20.1	10.7	13.9	317	351	18.6	24.2
Pleasant township	875	34.5	546	602	217	241	13.6	17.8	11.9	15.7	338	414	18.0	24.9
Holgate village (pt.)	467	44.5	474	536	207	235	12.8	17.2	13.2	17.5	329	410	18.4	26.0
New Bavaria village	34	44.1	361	579	219	322	6.9	22.0	7.8	25.8	312	438	42.9	92.1
Richfield township	248	17.3	502	685	150	291	5.2	22.4	7.7	20.0	285	437	3.7	27.1
Ridgeville township	406	15.0	452	581	187	255	13.2	25.1	12.7	43.9	303	336	10.3	33.8
Washington township	634	16.7	502	631	161	232	13.0	22.0	6.5	16.4	314	436	11.4	28.5
Liberty Center village (pt.)	47	38.3	518	582	190	310	5.7	16.8	6.0	24.0	363	560	2.1	17.9
Highland County	14 842	18.5	457	484	166	176	18.7	20.7	12.4	14.3	297	314	24.8	27.6
Brush Creek township	484	21.1	282	487	141	192	10.6	48.9	8.4	19.1	169	276	13.9	63.2
Sinking Spring village	66	53.0	287	389	148	194	9.2	17.9	9.8	25.2	208	287	13.3	26.7
Clay township	448	15.6	367	495	164	251	17.9	27.1	6.1	18.8	305	392	7.6	50.4
Concord township	367	16.9	352	651	111	194	10.5	22.7	6.6	20.1	267	383	6.1	88.7
Dodson township	879	33.1	450	527	161	183	18.8	23.4	12.2	17.3	332	366	19.2	29.5
Lynchburg village	480	46.9	478	540	167	187	16.4	21.8	12.5	16.7	338	369	19.5	26.8
Fairfield township	1 026	34.7	411	476	176	201	15.8	20.8	12.0	16.9	307	336	21.0	28.1
Highland village	111	44.1	363	474	117	179	14.1	26.6	8.3	18.7	224	403	11.7	52.4
Leesburg village	429	46.4	416	471	184	211	13.6	18.4	10.3	14.9	316	343	21.1	24.9
Hamer township	297	15.5	361	620	70	370	10.8	35.8	3.6	55.0	252	348	.8	24.8
Jackson township	303	13.2	412	772	89	231	4.6	92.5	4.0	59.3	45	381	9.0	83.8
Liberty township	3 842	16.0	501	568	160	178	17.0	21.1	10.7	14.3	265	303	23.8	27.5
Hillsboro city	2 721	16.0	463	537	155	176	16.4	21.4	10.8	15.0	254	296	24.1	28.0
Madison township	2 741	15.9	414	461	162	183	15.3	19.9	11.3	15.2	290	329	25.2	32.3
Greenfield city	2 073	16.0	393	444	158	182	15.0	20.2	11.4	15.9	270	321	25.6	32.6
Marshall township	481	13.7	363	593	118	186	12.6	71.8	5.1	20.6	–	450	–	35.0
New Market township	545	16.0	452	606	116	178	12.5	22.5	6.2	21.3	265	330	6.3	34.2
Paint township	1 735	13.7	417	487	150	189	14.5	25.7	8.1	16.8	257	337	18.5	35.9
Penn township	329	16.1	245	922	130	242	21.3	86.5	8.2	28.0	268	335	21.5	76.6
Salem township	215	16.3	350	475	40	230	15.4	26.7	3.5	74.6	–	–	–	–
Union township	376	16.2	479	638	129	232	21.4	32.4	4.4	20.9	51	375	21.5	69.5
Washington township	266	16.2	282	471	90	216	6.3	72.0	7.7	23.5	111	540	4.5	93.3
White Oak township	508	30.3	385	496	147	189	15.5	22.8	9.4	18.8	319	376	22.7	48.3
Mowrystown village	177	44.1	342	427	139	182	14.8	23.2	11.8	21.2	286	345	30.1	54.6
Hocking County	10 481	17.8	465	494	160	171	15.5	17.9	11.6	13.6	298	323	24.8	29.4
Benton township	343	15.2	286	533	114	191	9.2	35.1	6.9	18.2	176	383	5.5	78.3
Falls township	4 514	15.6	458	505	159	175	14.8	18.4	11.2	14.2	299	336	25.5	30.3
Logan city (pt.)	2 820	15.9	464	525	163	180	14.9	19.6	11.1	14.7	284	333	25.5	30.2
Good Hope township	503	15.9	412	525	158	236	9.3	17.1	6.6	18.7	277	787	21.7	75.7
Green township	823	15.9	436	614	142	195	14.0	21.9	8.9	17.9	157	315	20.5	33.0
Logan city (pt.)	71	14.1	470	1 350	12	345	3.5	61.1	1.0	34.5	–	400	–	20.0
Laurel township	436	16.7	376	530	101	191	8.3	20.7	4.6	18.5	140	417	6.1	57.0

TIPSII [UPF] GPH539 CENSUS90 72583600 05/13/92 1:03 PM MACHINE: C DATA:CENSUS90S*PH5TIPSDA39. 04/29/92 09:58:32 TAPE: NONE FRAME: 438
TSF:CENSUS90*92. 04/29/92 14:11:16 UTF:CENSUS90*93. 04/29/92 14:11:16 META:CENSUS90S*PH5TABLES39. 04/29/92 14:40:02

Table 21. **Percent in Sample and Confidence Bounds for Housing Characteristics: 1990**—Con.

[For definitions of terms and meanings of symbols, see text]

State County County Subdivision Place	Housing units		Median selected monthly owner costs (dollars)				Median selected monthly owner costs as a percentage of household income in 1989				Median gross rent (dollars)		Median gross rent as a percentage of household income in 1989	
			With a mortgage		Not mortgaged		With a mortgage		Not mortgaged		90-percent confidence bounds		90-percent confidence bounds	
			90-percent confidence bounds		90-percent confidence bounds		90-percent confidence bounds		90-percent confidence bounds					
	100-percent count	Percent in sample	Lower	Upper	Lower	Upper	Lower	Upper	Lower	Upper	Lower	Upper	Lower	Upper
Hocking County—Con.														
Marion township	934	16.7	468	639	157	214	13.4	21.0	6.3	13.7	285	439	17.0	74.6
Perry township	914	27.1	472	554	153	192	11.7	18.3	11.2	17.9	302	347	18.1	32.6
Laurelville village	239	46.4	430	524	147	184	11.6	18.9	11.8	17.8	250	325	22.7	37.2
Salt Creek township	465	19.1	324	600	165	223	12.0	23.3	6.0	17.3	187	312	19.2	52.5
Starr township	528	16.3	228	621	113	142	6.8	21.3	8.0	15.6	301	374	20.3	34.9
Ward township	639	28.5	424	476	142	168	13.0	20.5	10.2	15.4	206	299	13.6	31.8
Murray City village	235	46.4	270	389	133	160	11.5	23.8	10.4	15.6	261	303	17.4	37.4
Washington township	382	16.5	348	622	135	270	22.0	34.3	4.0	22.0	111	294	4.6	91.7
Holmes County	10 007	18.2	528	568	160	174	17.4	20.3	10.7	12.6	286	308	17.0	20.8
Berlin township	964	15.9	573	760	138	190	16.5	23.4	8.2	13.7	254	300	8.6	17.0
Clark township	676	15.7	439	741	82	140	13.6	32.3	8.0	15.6	37	309	2.5	17.5
Baltic village (pt.)	3	66.7	–	–	484	717	–	–	4.2	15.8	–	–	–	–
Hardy township	1 852	16.4	518	614	175	203	14.9	21.1	9.6	14.5	280	318	18.7	24.5
Millersburg village	1 227	16.2	469	593	168	197	12.2	19.8	9.1	15.1	282	324	20.7	26.1
Killbuck township	748	30.1	485	607	157	181	15.3	22.4	8.4	12.8	261	317	14.5	24.3
Killbuck village	342	44.7	439	552	170	188	12.9	19.5	8.9	12.7	289	320	11.6	18.1
Knox township	391	22.8	437	604	158	224	10.2	23.0	7.7	18.3	164	341	2.2	17.8
Nashville village (pt.)	39	43.6	270	575	134	200	7.8	23.8	8.2	55.8	–	–	–	–
Mechanic township	649	14.6	493	687	123	180	16.3	26.4	6.4	14.8	292	514	7.8	23.7
Monroe township	371	13.7	486	642	122	243	7.2	17.9	4.7	60.8	259	333	16.1	31.9
Paint township	703	15.9	403	685	136	210	22.0	31.8	8.2	16.1	162	327	5.9	17.2
Prairie township	642	21.8	451	578	142	193	16.6	24.2	7.8	14.0	297	351	11.3	22.9
Holmesville village	157	41.4	429	484	145	177	10.1	18.9	7.4	13.6	326	381	20.8	29.3
Richland township	403	28.8	328	406	143	180	9.4	19.3	11.7	29.3	202	318	13.7	32.4
Glenmont village	107	47.7	335	431	128	169	10.2	22.0	10.7	19.3	178	230	6.8	19.2
Ripley township	557	15.8	442	579	122	215	12.3	24.3	5.0	18.9	188	421	8.1	65.8
Salt Creek township	697	15.6	235	543	119	168	7.2	16.8	7.4	14.3	47	417	3.6	33.0
Walnut Creek township	762	16.7	463	623	146	190	14.4	22.7	7.4	13.6	301	409	18.6	33.0
Washington township	592	17.9	508	709	142	263	10.4	25.2	10.5	26.9	270	402	8.3	48.1
Loudonville village (pt.)	29	17.2	539	1 189	–	400	7.8	33.8	–	20.0	–	–	–	–
Nashville village (pt.)	32	46.9	294	1 016	151	199	5.4	39.1	6.8	18.2	365	430	5.9	61.5
Huron County	21 382	20.1	548	569	198	206	16.1	17.5	11.3	12.5	356	368	22.7	24.1
Bellevue city (pt.)	1 629	16.1	480	567	186	213	14.3	20.0	9.1	13.4	366	392	16.8	24.8
Bronson township	551	16.0	483	768	188	277	10.6	19.0	6.2	15.8	336	395	7.0	23.8
Clarksfield township	477	15.9	432	658	137	274	8.8	16.5	6.4	18.4	183	571	13.3	62.8
Fairfield township	432	32.4	484	573	212	244	17.4	23.0	9.2	15.6	320	419	22.2	26.7
North Fairfield village	177	48.6	413	524	204	233	19.4	23.1	10.7	16.9	339	419	22.2	28.6
Fitchville township	320	15.6	505	602	117	234	8.4	24.3	4.9	15.1	267	345	3.9	90.6
Greenfield township	548	16.4	501	644	217	248	10.3	17.2	8.5	17.6	295	610	9.6	41.4
Greenwich village	567	48.7	419	502	155	173	14.0	18.0	11.7	15.4	310	336	18.3	23.4
Greenwich township	288	19.8	515	739	147	261	18.0	57.1	5.1	15.9	363	429	13.3	29.8
Hartland township	331	15.4	418	618	121	279	9.4	20.7	2.1	17.9	–	550	–	100.0
Lyme township	317	16.7	553	804	206	242	10.9	22.6	6.2	15.3	401	486	6.4	23.5
New Haven township	1 161	27.7	494	569	180	216	13.6	18.5	9.2	13.5	309	369	18.1	27.4
Plymouth village (pt.)	360	48.6	481	555	176	201	14.6	20.3	10.4	15.3	350	383	20.3	25.6
New London township	1 276	16.5	469	579	174	196	13.7	20.5	9.9	15.3	293	355	19.1	32.2
New London village	1 022	16.2	440	541	172	197	14.1	22.2	9.2	15.0	293	356	19.0	32.3
Norwalk city	5 954	15.9	558	609	201	217	15.9	19.0	10.3	13.0	351	372	22.9	25.4
Norwalk township	1 223	25.0	569	624	208	249	14.1	19.1	9.6	13.8	373	431	18.8	29.0
Milan village (pt.)	135	50.4	606	713	187	240	12.0	17.4	7.9	14.0	406	461	9.5	21.6
Norwich township	329	16.4	397	590	215	320	8.1	20.9	10.8	59.2	335	531	28.5	79.1
Peru township	297	15.2	449	662	179	261	11.1	23.8	5.5	14.5	–	400	–	100.0
Richmond township	447	16.3	467	601	165	203	9.7	17.9	6.2	13.8	304	346	9.7	24.9
Ridgefield township	905	37.1	556	610	193	217	15.9	20.3	10.7	14.5	306	339	20.4	24.0
Monroeville village	513	45.6	536	578	177	198	15.9	20.3	10.8	15.3	300	350	21.3	24.1
Ripley township	297	16.5	466	679	179	283	13.8	44.4	5.9	16.7	323	474	3.0	17.0
Sherman township	164	15.2	452	620	28	288	20.7	30.6	5.4	84.5	–	400	–	20.0
Townsend township	516	15.3	483	657	208	284	14.8	22.5	7.3	22.5	404	496	1.8	94.3
Wakeman township	934	34.9	584	639	203	231	14.4	19.5	10.1	15.5	331	401	14.8	21.3
Wakeman village	343	46.4	565	625	198	231	15.7	21.2	9.9	14.7	361	412	16.7	22.5
Willard city	2 419	15.9	476	553	165	183	13.2	17.8	10.2	14.0	343	379	22.8	26.6
Jackson County	12 452	17.4	485	521	153	162	19.1	21.4	12.7	14.6	274	292	28.7	32.0
Bloomfield township	290	15.5	306	670	101	183	6.8	32.2	4.0	44.3	–	250	–	25.0
Coal township	721	29.4	335	396	137	161	16.6	24.8	12.5	18.9	278	374	36.1	59.3
Coalton village	221	42.5	323	392	136	169	21.7	31.8	12.3	20.5	295	401	25.5	38.4
Franklin township	557	17.4	422	591	122	193	13.7	24.8	7.2	19.7	186	369	13.6	66.4
Jackson city (pt.)	5	20.0	–	–	–	–	–	–	–	–	–	–	–	–
Hamilton township	173	13.3	–	600	–	200	–	25.0	–	100.0	–	–	–	–
Jackson township	466	16.1	433	600	116	222	15.8	29.7	7.8	31.6	–	300	–	100.0
Jefferson township	1 332	27.2	420	473	135	157	14.8	20.4	13.1	17.8	243	286	24.3	37.7
Oak Hill village (pt.)	455	46.8	465	553	145	174	14.9	22.6	11.2	15.4	269	300	24.9	44.6
Liberty township	547	14.8	510	650	139	182	16.2	24.1	6.5	16.5	182	374	8.6	34.5
Lick township	3 784	13.7	531	598	152	172	18.7	22.5	11.5	15.0	277	309	28.5	33.7
Jackson city (pt.)	2 815	13.6	530	608	153	174	17.2	22.1	11.7	15.8	281	316	27.7	33.4
Madison township	853	29.0	436	527	136	159	18.7	27.8	10.0	14.3	274	337	21.3	31.7
Oak Hill village (pt.)	325	48.9	401	458	141	165	15.4	24.9	10.1	14.2	275	322	21.2	26.7
Milton township	433	13.2	394	606	107	184	6.5	29.8	7.9	62.4	290	353	15.1	76.6
Scioto township	521	15.9	424	692	156	244	8.9	44.1	6.6	17.5	220	385	4.6	64.3
Washington township	270	17.4	397	557	126	196	9.0	32.9	11.0	29.5	–	300	–	20.0
Wellston city	2 505	12.7	427	500	148	170	16.0	22.8	11.0	15.2	240	282	26.8	32.0
Jefferson County	33 911	20.1	483	498	176	180	15.2	16.4	12.2	13.0	283	295	25.7	27.5
Brush Creek township	169	15.4	–	900	114	270	–	20.0	4.9	60.4	–	350	–	100.0
Salineville village (pt.)	–	–	–	–	–	–	–	–	–	–	–	–	–	–
Cross Creek township	3 740	14.7	525	574	184	200	13.2	16.7	11.1	14.0	375	410	18.3	26.6
Brentwood CDP	1 394	11.3	524	619	193	218	12.6	19.6	9.6	14.7	375	438	12.0	23.3
New Alexandria village (pt.)	92	46.7	291	429	136	169	12.1	23.1	8.9	17.8	249	413	27.4	76.0
Wintersville village (pt.)	1 251	15.7	531	618	179	204	11.0	16.7	11.1	16.3	375	417	17.8	30.6
Island Creek township	4 633	13.0	505	546	179	195	13.3	16.5	11.1	13.9	306	340	16.8	23.7
Toronto city (pt.)	1 543	15.1	494	559	165	189	13.2	18.7	10.6	15.2	306	347	18.4	24.9
Wintersville village (pt.)	444	16.0	496	643	199	244	10.0	17.9	9.7	17.4	357	472	8.8	44.4
Knox township	2 322	18.6	440	487	161	182	13.8	18.6	10.0	13.4	220	283	22.9	29.1
Empire village	147	45.6	304	646	125	168	14.4	53.2	7.8	13.8	306	376	31.0	61.7
Stratton village (pt.)	127	49.6	255	462	139	173	7.9	28.1	8.1	14.8	185	356	12.5	71.0
Toronto city (pt.)	1 140	16.1	425	514	168	201	13.1	23.0	9.1	14.7	182	248	22.8	29.2

TIPSII [UPF] GPH539 CENSUS90 72583600 05/13/92 1:03 PM MACHINE: C DATA:CENSUS90S*PH5TIPSDA39. 04/29/92 09:58:32 TAPE: NONE FRAME: 439
TSF:CENSUS90*92. 04/29/92 14:11:16 UTF:CENSUS90*93. 04/29/92 14:11:16 META:CENSUS90S*PH5TABLES39. 04/29/92 14:40:02

Table 21. **Percent in Sample and Confidence Bounds for Housing Characteristics: 1990**—Con.

[For definitions of terms and meanings of symbols, see text]

State County County Subdivision Place	Housing units		Median selected monthly owner costs (dollars)				Median selected monthly owner costs as a percentage of household income in 1989				Median gross rent (dollars)		Median gross rent as a percentage of household income in 1989	
			With a mortgage		Not mortgaged		With a mortgage		Not mortgaged		90-percent confidence bounds		90-percent confidence bounds	
			90-percent confidence bounds		90-percent confidence bounds		90-percent confidence bounds		90-percent confidence bounds					
	100-percent count	Percent in sample	Lower	Upper	Lower	Upper	Lower	Upper	Lower	Upper	Lower	Upper	Lower	Upper
Jefferson County—Con.														
Mount Pleasant township	1 152	34.1	431	492	169	184	15.8	21.2	11.2	13.9	271	336	19.9	29.7
Dillonvale village (pt.)	305	43.9	370	452	172	192	13.3	22.8	11.0	15.0	269	344	27.0	43.6
Mount Pleasant village	208	49.0	426	482	169	197	18.3	24.4	9.7	14.9	247	385	11.7	45.7
Ross township	225	16.0	353	574	107	160	6.3	22.1	7.8	24.0	–	300	–	25.0
Salem township	1 436	22.5	491	554	162	180	12.3	16.6	9.4	12.7	306	342	22.3	40.0
Richmond village	190	43.2	337	450	154	175	10.0	17.6	9.0	14.1	246	298	11.3	27.7
Saline township	595	27.9	451	571	144	169	11.8	19.8	10.5	15.6	281	363	41.7	74.7
Irondale village	161	47.8	340	492	144	172	12.3	28.6	11.4	16.7	279	471	47.8	87.2
Stratton village (pt.)	13	53.8	–	400	110	160	–	20.0	3.2	16.8	155	391	1.8	24.1
Smithfield township	1 670	34.5	398	439	163	175	14.4	18.5	12.0	14.3	257	288	26.1	33.5
Adena village (pt.)	312	40.4	356	436	157	185	12.7	24.5	10.5	14.9	280	336	16.3	29.8
Dillonvale village (pt.)	106	46.2	297	474	127	172	8.8	26.4	10.2	16.8	271	363	41.0	81.0
Smithfield village	321	47.7	420	476	168	186	13.4	19.8	11.6	15.5	249	313	22.5	32.5
Springfield township	1 104	33.2	378	438	142	159	12.3	16.8	11.1	14.0	242	281	24.5	39.9
Amsterdam village	276	46.0	308	380	137	159	11.2	19.1	10.4	14.6	247	289	29.7	55.2
Bergholz village	299	43.8	355	467	132	151	11.1	17.8	10.4	14.7	242	295	22.0	31.2
Steubenville city	9 996	15.1	479	520	175	184	14.5	17.3	11.9	13.7	251	273	26.7	29.2
Steubenville township	2 393	17.5	389	451	166	183	14.7	20.4	12.0	15.2	265	317	19.1	26.8
Mingo Junction city	1 878	15.8	406	474	170	189	13.9	20.2	11.6	15.4	257	324	16.7	25.5
Warren township	2 206	34.9	422	464	169	178	17.5	21.0	11.1	12.9	274	298	25.3	28.9
Rayland village	217	45.6	380	493	165	185	19.4	24.0	10.3	14.5	240	292	17.6	42.9
Tiltonsville village	704	48.0	456	499	167	179	14.9	20.5	10.8	13.2	286	313	23.2	26.4
Yorkville village (pt.)	396	48.5	410	467	166	184	11.5	18.8	10.5	14.2	260	286	27.9	32.6
Wayne township	964	17.1	432	559	185	218	10.9	16.8	9.4	15.6	237	299	35.7	71.6
Bloomingdale village	94	44.7	306	424	172	204	8.6	21.6	9.3	17.4	259	291	14.0	59.0
Wells township	1 306	36.7	395	457	167	178	18.3	22.2	10.4	12.9	280	316	24.4	41.4
Brilliant village	695	47.6	421	482	167	182	16.9	21.7	11.0	14.0	304	329	24.9	38.5
New Alexandria village (pt.)	10	60.0	503	597	116	184	.5	19.5	3.3	16.7	–	350	–	25.0
Knox County	18 508	17.0	511	538	176	184	18.1	20.0	11.8	13.3	312	330	23.0	25.0
Berlin township	529	17.0	534	645	181	228	15.9	24.0	7.5	18.8	357	474	8.5	34.0
Brown township	342	12.0	367	620	39	334	8.0	22.8	.5	19.5	–	450	–	35.0
Butler township	185	18.4	241	579	–	250	3.3	73.3	–	20.0	227	290	10.9	24.0
Clay township	383	26.1	496	611	143	196	20.5	28.5	7.1	15.1	341	397	16.1	39.1
Martinsburg village	88	40.9	363	480	138	188	12.6	26.4	8.1	15.7	330	406	24.5	48.3
Clinton township	1 514	12.9	449	605	161	187	17.2	23.6	11.6	18.5	289	375	15.8	33.0
College township	437	38.4	489	660	187	230	14.0	20.2	9.6	15.3	313	389	14.4	20.6
Gambier village	293	42.7	474	659	202	252	12.0	18.5	7.7	13.0	305	389	13.9	20.0
Fredericktown village	1 010	15.5	430	539	167	195	10.9	17.4	10.5	17.5	305	354	14.7	24.1
Harrison township	212	16.0	403	638	123	336	7.3	31.4	5.3	59.7	109	491	1.4	18.6
Hilliar township	938	32.6	620	722	176	205	21.8	25.0	11.4	17.5	294	358	22.6	29.0
Centerburg village	493	46.2	569	641	173	195	19.1	23.1	12.4	17.7	288	342	22.5	26.0
Howard township	1 147	13.9	555	685	195	250	16.4	24.8	9.2	15.8	243	488	13.2	26.0
Jackson township	248	15.7	265	624	122	193	3.7	20.4	4.3	15.7	149	387	14.7	72.6
Jefferson township	217	17.1	334	671	117	339	6.8	71.4	2.4	17.6	–	250	–	100.0
Liberty township	475	15.4	451	594	157	202	8.1	18.3	8.1	17.5	264	434	5.2	79.4
Middlebury township	268	14.6	583	808	79	253	19.2	29.1	3.5	38.6	404	595	20.5	94.7
Milford township	418	15.8	364	700	108	294	13.5	27.9	1.0	19.0	262	541	10.2	28.5
Miller township	268	13.4	405	554	131	206	8.9	24.1	5.5	17.8	334	495	21.0	71.5
Monroe township	677	14.0	533	673	158	210	16.5	25.0	8.0	15.8	326	412	13.6	37.0
Morgan township	228	17.5	596	756	172	273	14.7	31.1	4.6	17.1	–	400	–	25.0
Utica village (pt.)	7	14.3	–	–	–	200	–	–	–	20.0	–	–	–	–
Morris township	653	13.2	461	577	151	207	11.7	20.4	7.9	15.3	132	561	9.2	23.8
Mount Vernon city	6 283	13.8	460	499	169	181	16.6	20.2	11.1	13.8	300	323	24.5	28.0
Pike township	356	10.7	348	483	159	242	9.2	26.1	2.4	28.4	164	390	3.0	24.0
Pleasant township	541	14.0	621	859	205	293	10.0	19.6	5.9	14.1	158	338	2.6	93.6
Union township	873	36.3	431	497	155	176	15.6	20.9	10.0	13.5	275	330	22.5	28.6
Danville village	424	46.7	431	506	163	182	15.5	21.9	9.7	13.3	235	281	23.8	31.4
Gann village	68	41.2	313	387	99	156	9.0	70.8	6.6	13.4	280	520	31.5	80.2
Wayne township	306	17.3	388	606	153	184	9.6	18.8	7.1	21.6	316	902	2.8	28.4
Lake County	83 194	15.8	689	701	234	239	18.3	19.0	12.0	12.7	471	480	23.7	24.5
Concord township	4 444	15.8	860	935	257	285	17.7	20.3	10.6	13.9	566	675	17.0	26.0
Eastlake city	7 979	14.8	608	639	219	236	17.5	19.8	11.8	14.4	436	455	24.0	28.1
Kirtland city	2 138	16.5	756	848	254	285	15.9	20.2	9.8	13.7	420	487	20.9	27.2
Kirtland Hills village	188	44.1	1 299	1 716	455	612	13.2	20.9	9.4	17.2	607	899	9.7	47.3
Lakeline village	87	49.4	564	875	177	228	20.2	23.8	8.7	15.6	466	576	19.2	24.0
Leroy township	883	15.4	637	746	186	233	13.7	20.1	6.4	13.6	509	931	2.4	92.9
Madison township	6 569	19.3	629	663	221	244	16.9	19.2	11.3	14.2	426	463	22.8	25.6
Madison village	896	48.7	663	708	223	250	17.0	20.1	11.4	15.2	407	440	21.5	24.3
North Madison CDP	3 211	14.2	585	637	197	240	15.8	19.4	10.4	15.7	426	481	22.4	27.2
Mentor city	17 172	14.2	759	789	238	252	18.8	20.2	11.3	13.3	542	572	23.3	25.8
Mentor-on-the-Lake city	3 021	15.7	638	692	222	250	16.8	20.2	10.8	16.7	485	512	22.8	26.2
Painesville city	6 404	14.6	561	602	180	197	17.7	20.8	11.1	14.0	378	399	24.4	26.9
Painesville township	6 451	16.3	638	686	208	222	16.2	18.9	12.2	14.7	418	447	22.5	25.5
Fairport Harbor village	1 337	15.9	517	613	186	216	10.1	16.2	11.2	16.7	355	395	20.0	24.0
Grand River village	127	47.2	552	748	169	201	14.5	30.8	10.7	18.6	419	514	14.1	30.4
Perry township	2 326	24.6	644	686	190	213	14.6	17.3	10.6	13.8	401	492	20.7	29.4
North Perry village	279	48.4	579	713	166	196	13.4	17.9	9.2	14.5	455	495	7.9	15.6
Perry village	340	48.2	637	689	184	228	15.3	19.8	10.5	16.8	377	476	19.3	30.1
Timberlake village	307	48.5	653	719	229	254	13.5	17.2	9.7	14.2	560	745	10.5	22.8
Waite Hill village	191	44.5	1 204	1 626	482	649	13.0	20.3	10.5	21.7	626	715	10.5	23.3
Wickliffe city	5 623	15.9	581	638	251	262	15.7	18.6	11.4	13.3	412	462	20.6	24.6
Willoughby city	8 969	14.0	695	738	219	237	17.5	20.2	10.5	12.8	449	486	22.4	25.1
Willoughby Hills city	4 235	12.2	833	1 016	262	286	18.6	23.6	10.2	14.3	504	530	21.2	23.8
Willowick city	6 207	16.0	601	641	230	240	16.7	19.4	11.0	12.9	484	513	22.1	25.8
Lawrence County	24 788	16.8	472	494	166	173	16.2	17.8	12.1	13.3	292	305	29.8	32.9
Aid township	303	11.2	402	721	167	247	15.7	56.8	9.3	78.4	258	292	4.6	33.5
Decatur township	310	15.8	373	839	152	237	6.3	52.6	7.1	47.3	186	239	32.4	66.4
Elizabeth township	918	15.5	340	487	139	171	15.1	31.0	9.4	15.8	207	283	24.2	37.8
Fayette township	3 523	11.4	471	555	167	188	13.5	18.0	10.4	14.9	327	359	21.9	29.2
Burlington CDP	1 195	11.1	443	586	155	201	12.3	21.6	9.8	17.7	319	374	22.4	51.0
South Point village (pt.)	965	11.6	408	569	177	214	10.7	17.5	8.3	16.0	326	372	14.4	28.2
Hamilton township	749	21.6	434	553	163	186	14.5	26.2	9.9	14.6	291	342	15.3	45.5
Hanging Rock village	116	36.2	359	552	115	199	6.2	17.0	6.3	15.2	306	338	11.0	46.6
Ironton city (pt.)	384	15.9	404	551	163	191	10.8	27.5	8.3	15.0	252	436	5.2	39.5
Lawrence township	935	12.0	395	537	151	195	11.2	26.7	8.6	16.7	220	334	21.4	63.1

TIPSII [UPF] GPH539 CENSUS90 72583600 05/13/92 1:03 PM MACHINE: C DATA:CENSUS90S*PH5TIPSDA39. 04/29/92 09:58:32 TAPE: NONE FRAME: 440
TSF:CENSUS90*92. 04/29/92 14:11:16 UTF:CENSUS90*93. 04/29/92 14:11:16 META:CENSUS90S*PH5TABLES39. 04/29/92 14:40:02

Table 21. **Percent in Sample and Confidence Bounds for Housing Characteristics: 1990**—Con.

[For definitions of terms and meanings of symbols, see text]

State County County Subdivision Place	Housing units		Median selected monthly owner costs (dollars)				Median selected monthly owner costs as a percentage of household income in 1989				Median gross rent (dollars)		Median gross rent as a percentage of household income in 1989	
			With a mortgage		Not mortgaged		With a mortgage		Not mortgaged		90-percent confidence bounds		90-percent confidence bounds	
			90-percent confidence bounds		90-percent confidence bounds		90-percent confidence bounds		90-percent confidence bounds					
	100-percent count	Percent in sample	Lower	Upper	Lower	Upper	Lower	Upper	Lower	Upper	Lower	Upper	Lower	Upper
Lawrence County—Con.														
Mason township	404	11.9	424	652	115	242	2.1	17.9	3.8	22.2	252	349	35.8	86.2
Perry township	2 489	12.7	419	484	152	178	15.6	21.7	10.2	14.6	230	281	28.2	40.2
Coal Grove village (pt.)	4	25.0	–	400	–	–	–	100.0	–	–	–	–	–	–
South Point village (pt.)	489	11.9	470	590	166	206	13.2	23.6	7.5	15.3	277	372	17.8	61.0
Rome township	2 998	15.4	461	536	173	192	13.9	18.3	10.3	13.5	330	388	23.5	37.9
Athalia village	153	49.0	316	462	124	158	11.1	25.9	9.8	15.9	172	325	31.3	63.6
Symmes township	166	12.7	–	700	22	232	–	20.0	3.0	28.2	–	450	–	35.0
Union township	3 792	24.5	509	551	163	180	17.0	20.7	11.7	14.3	312	336	40.5	50.9
Chesapeake village	525	43.8	514	633	161	186	19.1	27.0	11.2	15.0	307	332	24.7	42.1
Proctorville village	336	46.7	439	507	148	179	17.5	24.8	10.7	16.6	272	310	33.8	50.5
Upper township	7 327	19.0	447	481	158	170	14.7	17.4	11.9	13.7	270	287	28.3	31.6
Coal Grove village (pt.)	878	46.7	408	447	157	171	15.6	19.5	12.2	15.1	317	345	32.1	43.4
Ironton city (pt.)	5 336	15.1	455	501	154	170	14.0	17.5	11.3	13.8	262	282	27.3	31.3
Washington township	132	15.9	242	691	42	146	6.4	25.2	8.7	67.5	–	–	–	–
Windsor township	742	11.9	415	626	128	209	11.5	24.4	8.3	18.8	170	393	27.0	78.7
Licking County	50 032	15.7	597	615	178	183	17.4	18.4	11.3	12.3	351	363	24.9	26.3
Bennington township	338	16.0	551	718	162	225	11.5	24.2	4.0	30.8	–	400	–	20.0
Bowling Green township	456	12.5	613	791	123	198	11.7	27.0	3.8	16.2	–	250	–	20.0
Burlington township	374	15.8	468	682	160	243	11.4	22.3	3.7	40.3	205	747	1.9	95.7
Eden township	389	15.2	382	705	118	364	13.0	30.5	3.6	31.4	231	322	20.5	35.0
Etna township	2 294	15.2	694	756	205	260	15.6	19.7	8.1	12.7	359	506	12.1	28.7
Reynoldsburg city (pt.)	426	14.3	762	918	292	381	13.0	20.7	3.3	16.7	508	595	3.2	93.6
Fallsbury township	281	15.7	392	553	36	372	8.0	22.9	2.8	17.2	–	450	–	100.0
Franklin township	473	12.3	495	644	165	225	13.3	29.4	3.7	16.3	–	650	–	100.0
Granville township	2 396	12.4	766	883	223	256	14.1	18.5	8.2	12.2	401	488	17.1	27.3
Granville village	1 127	12.1	787	999	230	317	12.8	21.5	7.5	13.2	380	460	19.2	29.3
Granville South CDP	398	12.6	742	946	207	250	9.8	18.7	5.9	14.1	–	600	–	100.0
Hanover township	936	29.4	553	619	159	182	14.2	18.9	8.6	12.7	288	341	18.8	31.8
Hanover village	302	44.7	544	610	163	184	13.0	18.0	8.5	13.6	283	330	11.8	22.2
Harrison township	1 666	18.7	739	806	177	200	17.7	21.5	9.6	15.4	352	488	15.5	28.4
Beechwood Trails CDP	585	14.9	822	887	168	251	17.6	24.4	3.6	16.4	–	2 001	–	20.0
Kirkersville village	198	42.4	508	602	151	186	14.1	21.0	10.3	18.4	248	329	15.0	29.2
Hartford township	422	30.1	490	616	153	185	13.0	19.6	7.5	14.9	321	412	13.8	32.5
Hartford village	161	47.8	378	465	154	183	13.1	20.8	8.6	15.3	317	360	20.0	51.3
Heath city	2 884	15.3	542	598	181	205	16.6	20.7	9.5	13.4	394	435	20.4	23.9
Hopewell township	418	19.6	474	578	141	183	11.7	23.2	6.4	14.1	167	334	13.8	77.5
Gratiot village (pt.)	47	36.2	454	687	132	179	20.5	27.4	5.1	14.9	301	349	25.1	29.9
Jersey township	846	16.1	624	693	145	225	20.6	24.5	6.5	15.2	324	562	12.5	30.7
Liberty township	499	15.6	569	728	215	284	15.8	23.0	4.7	18.7	352	987	25.2	34.7
Licking township	1 686	12.2	520	656	164	193	15.1	21.1	9.3	14.1	283	422	14.4	28.9
Harbor Hills CDP	708	11.3	473	660	156	225	12.1	21.2	8.7	16.1	216	422	22.5	82.1
Lima township	1 546	15.5	644	738	169	195	14.9	19.8	9.8	15.3	307	489	17.4	29.3
Reynoldsburg city (pt.)	8	12.5	–	–	–	–	–	–	–	–	–	–	–	–
Summit Station CDP	501	15.8	561	754	154	186	12.2	19.2	9.1	21.0	324	637	22.8	69.3
McKean township	505	12.7	451	679	122	210	16.7	31.2	6.8	16.2	304	346	1.5	18.5
Madison township	965	17.4	550	627	156	190	14.4	20.2	9.2	16.3	337	452	15.3	27.0
Mary Ann township	688	15.0	485	621	168	222	11.3	23.1	6.5	14.8	321	426	5.9	49.7
Monroe township	1 988	11.2	580	659	173	202	15.3	20.8	9.5	15.8	301	373	19.9	27.0
Johnstown village	1 321	11.3	503	619	169	200	15.6	22.5	9.3	16.6	287	357	20.0	26.8
Newark city	18 967	14.5	523	552	172	180	16.2	18.0	11.5	13.0	342	359	25.6	27.5
Newark township	981	14.2	598	697	169	187	13.3	19.7	8.7	13.8	373	459	20.7	44.5
Newton township	1 121	15.4	539	647	166	196	14.1	19.9	9.2	14.5	356	584	30.5	75.9
St. Louisville village	140	40.0	423	497	152	183	15.1	23.5	8.3	15.1	355	390	12.1	83.2
Pataskala village	1 233	15.2	636	706	171	234	15.3	22.2	7.5	14.0	319	381	21.2	26.2
Perry township	441	16.3	454	702	105	186	12.7	26.0	1.5	18.5	317	454	28.4	77.8
St. Albans township	778	23.7	610	688	169	199	14.1	20.1	8.7	13.9	256	431	7.6	24.4
Alexandria village	184	44.0	480	654	157	186	13.2	21.0	8.8	13.7	244	334	13.3	25.9
Union township	3 279	24.4	522	562	145	161	18.4	21.5	11.4	14.4	309	333	25.5	30.6
Buckeye Lake village	1 475	14.6	366	501	123	143	16.5	26.7	10.5	16.9	313	398	28.4	47.9
Hebron village	849	46.4	485	530	158	172	16.5	20.5	9.8	12.9	297	320	22.7	26.0
Washington township	1 182	11.9	440	530	126	171	11.4	19.3	8.5	15.2	279	336	26.5	38.6
Utica village (pt.)	829	11.9	410	522	121	156	10.6	19.3	8.0	15.3	265	334	28.4	57.2
Logan County	19 473	22.8	521	543	178	186	15.5	16.8	11.9	13.3	331	346	22.3	23.9
Bloomfield township	143	15.4	500	600	–	200	–	20.0	–	20.0	–	500	–	25.0
Bokes Creek township	514	36.2	442	519	164	196	12.8	19.2	10.0	15.1	330	411	9.8	16.9
Ridgeway village (pt.)	43	44.2	258	514	135	193	22.2	32.1	8.0	30.3	258	347	.8	19.2
West Mansfield village (pt.)	285	45.6	461	527	179	207	10.8	15.6	10.2	15.2	341	401	11.1	18.9
Harrison township	691	16.1	550	658	161	206	10.9	18.5	8.0	16.9	228	421	12.1	25.7
Bellefontaine city (pt.)	158	14.6	263	574	120	205	2.9	21.9	4.9	18.6	68	323	3.8	20.5
Jefferson township	787	24.0	504	584	162	193	12.5	17.5	11.4	19.5	346	570	10.6	22.2
Bellefontaine city (pt.)	24	12.5	–	2 000	–	–	–	25.0	–	–	–	–	–	–
Valley Hi village (pt.)	28	53.6	486	588	196	369	8.6	22.4	7.3	60.3	214	422	11.2	23.6
Zanesfield village	89	47.2	363	453	157	184	8.5	16.3	8.9	17.0	305	364	8.6	18.1
Lake township	5 210	16.2	499	551	181	200	14.4	17.3	11.0	14.0	333	363	22.5	25.6
Bellefontaine city (pt.)	4 945	16.1	489	543	179	198	14.1	17.1	11.0	14.2	331	362	22.5	25.8
Liberty township	1 187	35.0	580	628	187	209	16.4	20.2	10.5	14.1	292	332	19.6	24.0
Bellefontaine city (pt.)	–	–	–	–	–	–	–	–	–	–	–	–	–	–
West Liberty village	652	48.6	515	602	186	203	15.5	19.4	11.3	14.5	301	328	13.7	17.9
McArthur township	667	27.4	484	560	165	197	12.0	17.1	9.5	14.7	311	388	13.6	25.2
Huntsville village	143	45.5	376	441	119	167	8.9	15.0	7.7	15.6	284	361	18.1	26.6
Miami township	837	43.0	462	519	178	194	14.6	18.2	13.5	18.2	338	373	17.8	24.2
De Graff village (pt.)	398	46.5	469	532	178	195	14.9	19.5	13.5	19.3	357	405	16.6	25.5
Quincy village	247	46.6	395	460	177	208	11.1	16.1	12.6	20.3	312	349	16.5	24.3
Monroe township	440	21.8	630	756	122	228	10.4	18.6	4.5	47.6	354	478	20.3	24.7
Valley Hi village (pt.)	70	44.3	–	600	–	–	–	20.0	–	–	–	500	–	25.0
Perry township	337	20.2	418	636	181	226	8.9	18.2	5.9	17.3	229	419	6.3	16.9
West Mansfield village (pt.)	25	44.0	321	679	168	241	2.8	23.9	2.4	17.6	–	350	–	20.0
Pleasant township	332	27.1	533	677	153	234	11.8	25.4	11.0	21.0	233	341	13.5	30.7
De Graff village (pt.)	92	51.1	502	661	227	267	15.6	25.7	8.1	15.4	308	364	24.4	41.8
Richland township	997	25.5	442	526	167	189	10.8	15.5	9.3	13.8	363	438	19.4	30.0
Belle Center village	321	48.3	413	477	162	183	11.4	15.4	10.1	13.8	342	424	15.8	26.4
Rushcreek township	708	29.2	435	516	160	195	14.1	19.7	9.0	14.8	268	367	9.1	24.2
Rushsylvania village	224	47.3	428	477	187	225	19.3	23.5	9.2	15.2	269	328	15.5	28.0
Stokes township	3 717	17.8	480	575	144	171	16.7	21.9	9.9	14.0	316	344	21.2	26.4
Lakeview village	574	42.3	413	487	131	149	15.3	22.5	10.1	14.3	308	340	20.4	27.5
Union township	239	14.6	386	742	110	241	6.3	18.1	1.9	18.1	–	350	–	20.0

TIPSII [UPF] GPH539 CENSUS90 72583600 05/13/92 1:03 PM MACHINE: C DATA:CENSUS90S*PH5TIPSDA39. 04/29/92 09:58:32 TAPE: NONE FRAME: 441
TSF:CENSUS90*92. 04/29/92 14:11:16 UTF:CENSUS90*93. 04/29/92 14:11:16 META:CENSUS90S*PH5TABLES39. 04/29/92 14:40:02

Table 21. **Percent in Sample and Confidence Bounds for Housing Characteristics: 1990**—Con.

[For definitions of terms and meanings of symbols, see text]

State County County Subdivision Place	Housing units		Median selected monthly owner costs (dollars)				Median selected monthly owner costs as a percentage of household income in 1989				Median gross rent (dollars)		Median gross rent as a percentage of household income in 1989	
			With a mortgage		Not mortgaged		With a mortgage		Not mortgaged		90-percent confidence bounds		90-percent confidence bounds	
			90-percent confidence bounds		90-percent confidence bounds		90-percent confidence bounds		90-percent confidence bounds					
	100-percent count	Percent in sample	Lower	Upper	Lower	Upper	Lower	Upper	Lower	Upper	Lower	Upper	Lower	Upper
Logan County—Con.														
Washington township	2 405	28.4	439	488	156	184	15.7	20.3	11.4	15.1	284	327	24.0	27.5
Russells Point village	1 003	45.5	390	469	161	184	14.2	19.0	10.6	14.3	276	319	24.1	26.9
Zane township	262	15.6	490	907	128	222	9.1	20.5	5.3	17.3	307	963	3.0	90.3
Lorain County	99 937	15.3	632	645	214	218	18.1	18.9	12.0	12.6	374	381	24.2	25.0
Amherst city	3 864	14.6	617	677	200	217	15.0	18.2	9.5	12.1	340	406	16.9	23.2
Amherst township	2 612	21.0	714	767	209	227	17.7	21.1	10.7	14.2	366	396	16.8	22.9
South Amherst village (pt.)	425	49.4	526	584	190	208	15.2	19.4	10.4	13.8	368	420	15.9	26.2
Avon city	2 425	16.0	742	834	232	255	17.7	21.3	10.4	14.1	446	495	19.9	24.7
Avon Lake city	5 588	16.3	757	821	203	225	19.2	21.0	9.7	12.3	416	469	21.5	25.3
Brighton township	258	17.1	627	694	208	301	15.9	30.1	7.3	19.2	–	100	–	20.0
Brownhelm township	2 549	12.2	589	688	216	276	13.9	17.9	7.8	13.4	404	470	19.7	27.2
Vermilion city (pt.)	2 095	11.9	560	653	212	276	13.5	17.9	7.2	13.8	407	474	20.0	27.7
Camden township	504	24.4	551	704	224	250	14.2	20.7	7.5	13.0	311	473	6.0	34.5
Kipton village	99	49.5	502	644	177	220	12.6	20.5	7.4	14.1	347	476	13.0	36.8
Carlisle township	2 768	15.6	644	716	217	237	17.5	21.0	10.4	13.6	357	474	13.5	20.6
Columbia township	2 150	16.0	713	804	236	274	18.6	21.9	10.7	15.6	424	519	13.8	23.9
Eaton township	2 568	16.0	599	662	216	238	16.2	19.9	9.7	13.3	382	485	15.8	23.3
Eaton Estates CDP	472	15.7	462	549	152	215	11.8	18.4	5.7	14.3	507	596	20.2	30.1
Grafton village (pt.)	495	16.6	561	721	198	251	12.3	19.3	7.9	15.9	309	442	7.3	18.6
Elyria city	22 544	14.0	569	591	205	215	17.4	19.1	12.0	13.7	368	379	23.5	25.1
Elyria township	1 385	15.4	550	632	211	234	14.0	19.6	9.4	13.7	389	444	15.2	24.0
Grafton township	942	16.5	620	751	190	256	14.2	20.6	9.4	16.1	296	365	12.3	27.0
Grafton village (pt.)	305	16.4	477	590	158	196	8.9	18.5	6.8	14.9	276	335	8.7	32.1
Henrietta township	621	16.4	705	863	180	266	18.2	28.4	8.4	16.5	195	475	6.8	17.0
Huntington township	366	15.0	620	733	–	250	16.1	27.1	–	20.0	272	607	3.8	27.5
Lagrange township	1 518	28.3	646	711	234	261	14.5	17.6	10.4	14.3	398	448	20.8	26.8
Lagrange village	425	48.9	695	755	216	244	18.0	22.8	10.6	14.9	398	434	21.6	26.7
Lorain city	27 544	14.5	531	555	201	210	16.2	17.7	12.2	13.4	357	370	26.5	28.4
North Ridgeville city	7 305	12.9	728	765	223	245	18.9	20.9	10.7	14.1	390	427	21.0	26.4
Penfield township	431	16.0	584	750	130	287	11.9	20.7	5.0	18.2	220	510	5.8	70.9
Pittsfield township	531	15.6	616	798	232	288	17.5	27.6	7.2	16.0	310	389	11.0	51.2
Oberlin city (pt.)	–	–	–	–	–	–	–	–	–	–	–	–	–	–
Rochester township	223	27.8	495	661	181	240	9.0	18.8	7.9	15.6	176	935	1.5	83.0
Rochester village	75	45.3	362	722	126	196	8.6	25.5	7.6	16.4	263	776	5.1	41.8
Russia township	3 452	18.2	684	751	224	247	20.3	22.5	10.1	13.4	354	386	22.8	27.2
Oberlin city (pt.)	2 580	15.8	670	788	224	257	20.0	23.3	9.5	13.8	347	385	22.9	28.0
South Amherst village (pt.)	192	46.9	653	713	198	234	15.0	20.6	8.1	13.7	332	518	4.7	15.3
Sheffield township	1 535	15.6	462	546	165	192	13.7	20.1	11.1	15.9	312	349	22.8	37.7
Sheffield village	691	48.8	740	788	222	239	17.3	20.5	11.2	14.2	381	516	13.5	25.1
Sheffield Lake city	3 542	13.6	614	657	200	229	18.6	21.5	9.6	13.2	411	455	19.6	25.1
Wellington township	2 021	15.7	523	605	214	233	14.4	19.7	9.9	14.1	316	373	20.8	24.2
Wellington village	1 609	15.8	487	588	215	235	13.5	19.6	10.0	14.8	314	371	21.2	24.7
Lucas County	191 388	14.6	618	629	228	231	17.1	17.7	13.3	13.9	387	393	25.8	26.7
Harbor View village	53	47.2	440	570	171	199	12.0	61.1	13.6	31.9	280	470	21.5	74.1
Harding township	208	14.9	547	855	82	275	12.4	29.0	4.2	19.6	–	550	–	20.0
Jerusalem township	1 191	16.5	606	676	242	282	17.9	22.4	9.8	15.3	314	453	11.5	33.6
Maumee city	6 181	16.0	672	710	218	233	15.2	17.5	10.6	12.9	419	446	20.7	23.0
Monclova township	1 668	15.8	858	1 014	237	313	16.6	21.4	12.0	19.5	425	476	15.8	27.2
Oregon city	7 265	16.1	637	679	234	248	15.6	18.0	12.0	14.3	404	420	21.2	25.5
Ottawa Hills village	1 746	15.2	1 269	1 640	497	596	14.8	19.2	10.7	15.9	631	881	20.8	29.6
Providence township	1 053	16.2	717	822	212	261	15.1	21.2	8.8	16.3	292	409	11.8	26.0
Richfield township	505	24.6	719	868	222	274	13.8	20.8	8.7	15.5	227	473	5.7	16.2
Berkey village	93	45.2	832	1 048	151	246	11.9	21.7	8.6	26.1	313	537	5.2	83.1
Spencer township	593	15.2	480	745	183	223	12.4	22.7	9.1	17.7	247	376	10.5	34.1
Springfield township	7 911	15.7	765	828	223	250	17.3	20.0	11.7	15.0	453	478	21.5	23.9
Holland village	503	45.9	619	684	237	264	14.6	19.9	10.6	15.8	397	457	32.2	38.1
Swanton township	1 291	15.3	638	756	201	239	13.1	19.2	9.8	17.1	334	461	13.0	31.4
Swanton village (pt.)	81	16.0	–	–	–	–	–	–	–	–	366	587	4.3	89.4
Sylvania township	15 187	14.0	940	1 002	276	297	18.4	20.1	11.7	13.8	464	495	23.1	25.4
Sylvania city	6 666	14.5	883	962	266	291	18.0	20.4	10.6	13.8	433	466	22.6	25.7
Toledo city	142 125	14.2	555	565	222	226	16.6	17.3	13.5	14.2	375	381	26.7	27.7
Washington township	1 400	11.9	613	741	225	276	12.8	18.5	10.5	18.2	327	433	22.1	60.6
Waterville township	3 011	26.3	766	813	265	280	19.3	21.0	10.3	13.5	403	432	21.2	24.9
Waterville village	1 552	16.2	796	866	259	282	19.2	21.9	8.4	14.1	405	553	14.9	23.7
Whitehouse village	887	46.7	651	695	243	265	18.8	21.2	11.3	15.4	384	409	23.2	26.7
Madison County	12 621	20.3	589	621	201	213	18.3	20.2	11.6	13.4	367	387	21.3	23.1
Canaan township	798	16.4	587	799	186	264	11.7	28.6	7.0	16.1	293	387	7.8	17.6
Darby township	824	39.3	554	660	219	255	19.5	23.2	10.8	15.3	362	408	22.1	25.1
Plain City village (pt.)	557	47.2	544	630	214	247	17.5	22.6	10.2	14.6	361	407	22.8	25.6
Deer Creek township	404	16.6	546	833	160	211	16.8	28.6	10.8	23.9	326	378	20.7	28.5
Fairfield township	471	15.3	522	788	143	255	13.1	22.9	8.2	27.1	310	541	8.8	29.4
Jefferson township	2 580	16.3	581	637	196	227	16.2	20.0	9.1	13.4	401	439	18.0	24.3
Jefferson village	1 653	15.8	541	601	182	220	16.2	20.6	8.9	14.8	381	433	18.4	24.7
London city	3 202	15.8	526	601	192	216	18.7	22.5	10.5	14.3	358	390	21.3	24.8
Monroe township	550	15.8	517	773	158	256	5.3	22.0	7.9	19.8	384	443	2.3	17.7
Oak Run township	137	19.0	339	923	226	293	6.2	18.8	4.6	66.0	–	–	–	–
Paint township	210	15.7	442	582	203	247	8.8	28.1	1.3	18.7	351	429	6.2	42.1
Pike township	149	15.4	–	1 250	161	326	–	25.0	2.3	17.7	407	595	2.8	33.6
Pleasant township	1 149	37.5	513	561	178	195	15.5	19.9	10.9	14.3	314	354	23.3	27.7
Mount Sterling village	718	45.5	527	580	184	201	14.6	19.5	11.0	14.5	291	325	24.4	28.8
Range township	400	28.5	444	548	180	223	10.8	17.7	8.9	16.9	248	351	8.2	22.0
Midway village	116	49.1	422	492	178	214	12.4	21.0	12.4	24.3	217	317	8.9	19.1
Somerford township	958	15.6	801	957	209	290	18.3	22.3	8.2	16.5	345	635	20.7	29.5
Chocktou Lake CDP	485	15.9	909	1 045	274	465	19.5	23.2	4.5	15.5	331	864	9.7	24.0
Stokes township	290	35.5	430	522	150	193	10.4	18.8	9.8	17.1	302	340	10.9	21.7
South Solon village	150	44.7	441	511	143	176	10.2	17.9	10.7	17.5	318	353	9.9	19.6
Union township	499	16.0	479	591	201	247	14.6	25.5	7.7	15.6	259	495	4.9	19.3
Mahoning County	107 915	15.3	540	552	207	211	18.2	19.0	13.1	13.7	339	345	27.3	28.5
Alliance city (pt.)	29	17.2	–	400	–	300	–	20.0	–	30.0	174	336	5.5	86.0
Austintown township	14 731	12.9	556	584	210	221	16.3	18.3	11.4	13.3	366	380	22.7	24.8
Austintown CDP	13 176	12.6	542	572	209	220	16.2	18.3	11.4	13.3	365	379	22.6	24.8
Mineral Ridge CDP (pt.)	344	15.7	565	706	164	220	11.7	21.9	5.7	16.4	359	607	14.8	80.7
Beaver township	1 837	15.8	626	721	206	232	14.7	20.0	12.2	17.4	327	421	15.4	26.6
Columbiana village (pt.)	6	16.7	–	–	–	250	–	–	–	20.0	–	–	–	–

TIPSII [UPF] GPH539 CENSUS90 72583600 05/13/92 1:03 PM MACHINE: C DATA:CENSUS90S*PH5TIPSDA39. 04/29/92 09:58:32 TAPE: NONE FRAME: 442
TSF:CENSUS90*92. 04/29/92 14:11:16 UTF:CENSUS90*93. 04/29/92 14:11:16 META:CENSUS90S*PH5TABLES39. 04/29/92 14:40:02

Table 21. **Percent in Sample and Confidence Bounds for Housing Characteristics: 1990**—Con.

[For definitions of terms and meanings of symbols, see text]

State County County Subdivision Place	Housing units		Median selected monthly owner costs (dollars)				Median selected monthly owner costs as a percentage of household income in 1989				Median gross rent (dollars)		Median gross rent as a percentage of household income in 1989	
			With a mortgage		Not mortgaged		With a mortgage		Not mortgaged		90-percent confidence bounds		90-percent confidence bounds	
			90-percent confidence bounds		90-percent confidence bounds		90-percent confidence bounds		90-percent confidence bounds					
	100-percent count	Percent in sample	Lower	Upper	Lower	Upper	Lower	Upper	Lower	Upper	Lower	Upper	Lower	Upper
Mahoning County—Con.														
Berlin township	737	16.0	555	653	191	253	13.0	20.7	7.9	16.5	279	601	10.6	49.4
Boardman township	17 424	13.4	647	677	228	239	18.1	20.0	11.6	13.2	376	390	21.5	23.9
Boardman CDP	16 050	13.5	634	663	226	238	17.9	19.9	11.6	13.2	372	386	21.8	24.3
Campbell city	4 125	16.1	450	495	210	225	16.5	20.8	13.0	15.6	271	309	29.5	35.5
Canfield township	4 334	13.9	758	845	258	280	18.7	21.5	10.8	13.9	411	449	18.5	23.5
Canfield city	2 278	11.9	707	834	265	291	17.6	22.1	10.2	14.7	363	440	18.9	27.5
Coitsville township	723	14.8	583	684	210	273	20.0	24.5	12.1	21.3	267	427	20.0	67.3
Ellsworth township	756	16.3	613	722	197	290	14.9	22.8	7.6	17.3	261	525	21.6	80.3
Goshen township	1 229	16.3	546	653	203	237	14.1	21.4	10.5	17.6	242	324	16.7	27.1
Green township	1 191	21.5	525	616	211	243	14.9	20.3	9.1	13.9	314	368	15.9	29.5
Washingtonville village (pt.)	155	49.0	496	618	187	217	13.0	21.7	8.9	15.3	228	308	24.9	29.3
Jackson township	811	15.8	550	673	183	221	10.1	16.8	10.2	18.3	304	383	10.1	18.1
Lowellville village	556	46.8	417	483	196	213	13.2	17.9	11.9	15.1	216	265	25.2	30.0
Milton township	1 839	27.1	467	512	184	204	14.2	17.9	10.9	14.6	324	358	23.5	40.1
Craig Beach village	559	48.7	424	467	185	205	16.4	20.7	11.2	15.0	347	377	29.2	47.3
New Middletown village	699	47.2	546	579	211	232	15.6	19.1	11.0	14.0	323	360	15.4	21.3
Poland township	5 073	13.7	697	770	237	253	19.0	21.7	11.4	13.9	371	460	17.7	26.9
Poland village	1 144	16.5	614	736	225	256	17.5	23.0	9.6	14.1	376	489	13.8	28.8
Sebring city	1 830	16.3	391	450	164	187	15.7	21.3	10.7	15.1	283	345	22.8	28.0
Smith township	1 937	25.9	436	487	170	185	14.9	19.2	11.4	14.8	322	355	28.2	45.0
Beloit village	436	48.6	429	487	165	185	11.6	15.9	9.5	15.2	276	321	23.4	28.9
Maple Ridge CDP	393	15.8	364	480	128	176	11.0	25.6	8.8	18.6	308	383	6.7	78.1
Springfield township	2 318	15.4	544	603	205	239	17.3	22.5	10.7	15.7	353	389	18.3	27.1
Struthers city	4 948	14.0	438	470	184	196	15.9	19.8	11.5	13.8	317	351	27.5	34.0
Youngstown city (pt.)	40 788	15.1	431	446	189	195	18.1	19.6	14.0	15.0	294	306	32.7	35.0
Marion County	25 149	18.2	487	507	187	193	15.5	16.8	11.8	13.0	337	349	23.9	25.6
Big Island township	461	13.4	437	557	173	229	11.7	21.2	6.1	15.5	154	493	.9	29.3
Bowling Green township	212	13.2	257	937	173	254	4.1	21.8	3.7	16.3	–	450	–	20.0
Claridon township	999	24.2	436	495	190	228	12.5	17.9	9.0	14.0	369	408	13.9	22.7
Caledonia village	265	46.0	402	476	172	192	11.8	17.2	10.2	15.0	310	372	13.7	22.3
Grand township	122	15.6	350	931	–	200	13.7	67.5	–	20.0	–	350	–	20.0
Grand Prairie township	612	17.6	546	668	216	278	15.7	21.9	8.8	17.7	377	679	4.3	20.9
Green Camp township	449	27.6	512	616	168	203	15.8	21.3	9.6	17.0	310	412	9.5	19.3
Green Camp village	157	45.9	423	481	160	188	12.9	20.5	7.1	12.9	275	325	14.5	27.5
Marion township	17 359	15.7	456	480	183	191	15.5	17.2	11.9	13.4	335	350	24.6	26.7
Marion city	14 243	15.7	431	457	178	187	15.4	17.3	12.0	13.8	329	345	24.5	26.8
Montgomery township	951	35.3	467	528	163	187	13.1	17.1	10.3	14.9	278	316	20.2	27.7
La Rue village	343	46.6	452	505	160	183	11.7	17.0	11.2	16.3	242	285	21.6	29.6
New Bloomington village	119	47.9	413	562	131	168	19.2	29.4	7.5	13.8	245	330	19.0	30.3
Pleasant township	1 545	16.3	627	722	187	216	11.8	15.9	9.1	13.9	307	505	15.4	33.9
Prospect township	767	38.2	477	536	173	200	13.3	17.1	10.4	14.2	299	386	14.3	21.4
Prospect village	447	48.1	481	535	161	184	11.9	15.6	10.9	14.6	306	358	14.1	20.4
Richland township	567	16.2	502	664	218	347	11.3	18.9	6.5	16.6	232	464	3.5	16.5
Salt Rock township	259	39.8	502	598	159	209	10.8	18.1	9.4	15.2	277	336	18.8	33.5
Morral village	149	48.3	379	552	143	189	10.7	18.9	8.8	14.6	263	328	17.5	33.7
Scott township	174	18.4	442	791	179	286	13.9	29.9	4.5	15.5	–	400	–	20.0
Tully township	272	15.8	363	719	159	194	10.4	22.2	5.4	17.8	209	342	3.6	89.4
Waldo township	400	30.5	451	550	174	207	10.5	15.8	8.2	15.1	207	315	10.4	43.6
Waldo village	151	45.7	417	548	169	200	9.2	16.2	9.4	16.4	250	313	13.3	56.7
Medina County	43 330	16.9	733	750	221	227	19.9	20.5	11.6	12.7	435	448	23.8	24.9
Brunswick city	9 444	15.9	726	753	229	246	19.9	21.2	11.1	13.7	465	483	21.8	24.1
Brunswick Hills township	1 463	15.9	733	827	222	258	19.6	22.6	8.1	14.9	429	554	14.7	25.1
Chatham township	597	15.7	670	824	189	275	17.6	23.8	4.9	15.1	351	599	.3	24.9
Granger township	1 065	15.9	744	905	202	267	15.8	21.4	9.9	17.9	335	722	11.2	52.4
Guilford township	1 671	31.2	630	700	185	210	16.3	19.6	10.1	13.4	429	470	21.0	24.7
Rittman city (pt.)	30	20.0	617	766	–	200	5.8	33.3	–	20.0	–	–	–	–
Seville village	650	47.1	581	635	181	206	16.6	20.3	10.4	13.9	445	476	19.7	25.2
Harrisville township	1 852	16.4	585	646	196	222	16.8	22.1	9.3	14.6	347	388	21.1	26.8
Lodi village	1 271	16.4	532	621	186	218	18.7	24.9	9.5	15.5	349	388	21.5	27.2
Hinckley township	1 953	16.4	901	975	237	272	20.1	23.3	10.0	14.1	508	668	9.4	24.9
Homer township	336	16.1	475	597	155	241	7.8	17.2	2.0	28.9	–	–	–	–
Lafayette township	1 710	23.0	648	712	211	236	20.1	23.2	11.9	17.0	454	520	13.6	22.2
Briarwood Beach village	241	46.1	558	630	193	231	22.1	25.7	9.8	18.2	457	561	17.4	23.4
Chippewa-on-the-Lake village	147	49.0	558	648	183	233	20.3	27.3	8.3	16.7	441	597	20.1	28.5
Litchfield township	766	16.4	626	726	176	243	16.9	22.8	6.5	15.0	318	666	13.8	31.1
Liverpool township	1 184	16.0	700	836	225	283	19.0	23.8	8.4	14.3	419	484	20.7	27.4
Medina city	7 354	13.8	780	832	212	233	18.9	21.1	10.1	13.4	427	455	26.1	28.9
Medina township	1 607	15.8	841	941	251	308	20.7	23.7	8.9	15.1	457	632	10.0	21.5
Montville township	1 103	14.1	864	1 011	258	352	21.0	23.7	7.0	15.0	125	919	5.2	74.4
Sharon township	1 167	16.3	713	836	220	250	15.6	21.7	10.7	17.9	468	525	18.1	35.2
Spencer township	602	32.9	538	597	194	226	19.3	23.5	9.6	16.6	330	450	13.1	24.8
Spencer village	262	45.8	508	557	194	220	18.4	23.4	10.0	15.9	324	423	13.3	21.7
Wadsworth township	7 371	14.8	622	669	191	206	16.1	18.6	10.7	12.9	383	410	23.3	26.6
Wadsworth city	6 218	14.7	613	665	190	207	15.8	18.5	10.7	13.2	378	406	23.1	26.6
Westfield township	1 262	30.7	705	769	226	275	19.3	21.7	9.7	14.2	371	516	16.0	27.5
Gloria Glens Park village	212	47.6	522	574	165	217	18.0	22.5	8.7	18.8	507	568	27.7	51.6
Westfield Center village	298	48.0	728	871	254	305	16.7	20.8	8.4	13.0	285	532	19.0	32.3
York township	823	15.6	632	750	201	255	12.7	18.6	11.3	22.3	328	525	16.9	70.7
Meigs County	9 795	19.6	447	490	149	159	18.4	21.4	12.8	14.8	255	274	30.8	38.1
Bedford township	483	15.1	436	867	73	183	4.0	24.2	4.6	15.4	220	282	22.5	73.8
Chester township	819	16.1	512	671	142	192	9.8	18.9	8.4	15.9	243	380	6.6	23.4
Columbia township	331	15.1	365	492	–	200	21.7	33.9	–	20.0	172	332	44.0	91.0
Lebanon township	405	15.1	299	723	58	152	13.9	35.4	9.6	42.2	181	300	9.6	61.5
Letart township	268	14.6	288	729	120	208	4.3	19.4	8.2	23.4	63	389	7.9	89.2
Olive township	737	15.6	391	506	111	163	11.0	21.0	10.7	20.3	133	235	9.0	54.6
Orange township	396	14.6	376	564	152	186	12.6	27.9	9.9	57.5	–	400	–	100.0
Rutland township	925	26.1	437	608	157	181	21.0	31.2	11.2	17.2	239	338	18.1	33.5
Rutland village	207	44.9	438	594	152	177	21.2	24.8	12.2	18.6	304	379	12.6	33.7
Salem township	429	15.2	433	730	106	144	23.5	78.4	6.2	28.8	198	378	19.0	81.2
Salisbury township	3 297	16.4	389	481	141	158	15.0	21.7	11.8	15.0	251	277	30.3	41.1
Middleport village	1 267	15.9	435	545	127	153	12.2	24.3	9.6	14.2	249	294	30.7	47.4
Pomeroy village	1 069	16.8	334	399	142	174	17.3	27.9	12.2	18.6	198	273	27.8	45.8
Scipio township	416	18.0	324	463	107	302	13.2	65.0	15.7	54.5	148	304	24.8	58.6

TIPSII [UPF] GPH539 CENSUS90 72583600 05/13/92 1:03 PM MACHINE: C DATA:CENSUS90S*PH5TIPSDA39. 04/29/92 09:58:32 TAPE: NONE FRAME: 443
TSF:CENSUS90*92. 04/29/92 14:11:16 UTF:CENSUS90*93. 04/29/92 14:11:16 META:CENSUS90S*PH5TABLES39. 04/29/92 14:40:02

Table 21. **Percent in Sample and Confidence Bounds for Housing Characteristics: 1990**—Con.

[For definitions of terms and meanings of symbols, see text]

State County County Subdivision Place	Housing units		Median selected monthly owner costs (dollars)				Median selected monthly owner costs as a percentage of household income in 1989				Median gross rent (dollars)		Median gross rent as a percentage of household income in 1989	
			With a mortgage		Not mortgaged		With a mortgage		Not mortgaged		90-percent confidence bounds		90-percent confidence bounds	
			90-percent confidence bounds		90-percent confidence bounds		90-percent confidence bounds		90-percent confidence bounds					
	100-percent count	Percent in sample	Lower	Upper	Lower	Upper	Lower	Upper	Lower	Upper	Lower	Upper	Lower	Upper
Meigs County—Con.														
Sutton township	1 289	36.9	432	491	156	170	19.2	23.2	10.9	13.9	238	284	27.0	41.3
Racine village	309	45.6	432	526	150	172	16.2	24.8	9.8	14.3	197	254	37.8	59.6
Syracuse village	359	49.3	385	477	158	176	17.2	22.5	10.5	14.3	289	336	19.2	37.7
Mercer County	14 969	21.8	523	551	176	183	16.9	18.7	10.9	12.1	316	332	20.6	23.0
Black Creek township	229	16.6	506	660	157	235	9.5	32.0	2.0	18.0	–	450	–	20.0
Butler township	2 085	16.8	510	591	176	193	15.4	20.2	9.2	12.2	301	349	18.8	31.9
Coldwater village	1 547	16.8	517	606	174	194	15.8	20.8	9.0	12.4	296	345	20.8	34.0
Center township	335	16.4	428	620	120	177	9.6	22.0	6.5	19.8	251	442	8.6	24.6
Dublin township	847	36.0	462	529	186	211	15.0	19.8	9.7	13.3	282	329	12.4	19.4
Rockford village	491	46.6	422	487	181	202	14.3	19.1	10.3	14.0	285	320	12.8	18.9
Franklin township	1 680	19.0	478	601	146	181	13.8	22.0	9.1	14.8	259	366	8.0	19.6
Montezuma village	92	50.0	276	416	136	186	12.0	20.6	7.2	14.6	275	438	4.9	22.5
Gibson township	602	37.9	492	572	193	221	17.2	23.2	11.7	15.7	271	359	20.0	35.0
Fort Recovery village (pt.)	349	49.0	513	572	196	218	18.6	23.0	10.3	14.0	278	351	21.1	33.6
Granville township	1 056	39.0	616	671	181	194	15.9	19.9	10.1	12.5	336	408	14.6	23.9
Burkettsville village (pt.)	64	50.0	428	536	158	202	8.7	16.3	7.4	14.1	309	391	3.5	88.5
St. Henry village	595	48.9	614	689	184	197	16.1	20.3	10.6	13.1	332	403	14.2	20.8
Hopewell township	326	16.6	385	583	117	200	15.3	24.7	6.5	23.5	–	500	–	20.0
Jefferson township	5 254	16.2	490	545	152	169	15.3	18.4	10.2	12.7	310	333	21.4	24.7
Celina city	3 951	16.2	473	530	149	167	15.2	18.7	10.0	12.7	314	338	20.5	23.8
Liberty township	348	17.2	445	588	149	189	13.3	24.8	4.9	15.1	200	400	35.0	100.0
Marion township	788	23.9	566	681	199	219	18.9	26.0	9.7	13.6	316	387	6.7	14.6
Chickasaw village	120	49.2	541	697	189	219	20.1	25.5	9.1	14.6	276	379	7.8	18.9
Recovery township	442	30.1	466	608	185	233	12.0	20.5	7.8	14.2	272	342	9.9	32.7
Fort Recovery village (pt.)	148	48.6	425	480	182	236	10.6	18.0	9.6	26.0	277	334	13.6	31.2
Union township	589	33.4	458	538	175	197	13.3	18.4	8.8	13.5	320	369	16.8	28.8
Mendon village	279	48.7	378	451	180	198	12.8	18.2	9.5	13.1	320	356	22.8	27.8
Washington township	388	16.5	389	670	138	287	13.0	30.9	5.5	21.4	234	501	9.9	26.1
Miami County	35 985	17.3	560	578	181	187	15.9	16.9	11.6	12.6	376	387	22.9	24.1
Bethel township	1 789	16.4	635	729	207	238	15.7	20.5	10.5	15.5	339	461	17.5	25.5
Brown township	567	27.3	423	481	181	213	9.6	14.9	10.7	17.0	325	415	11.3	23.2
Fletcher village	201	43.3	439	527	176	204	9.8	15.1	9.5	15.2	301	366	9.6	19.1
Concord township	9 744	15.1	576	616	181	193	15.5	17.5	10.8	13.0	377	397	22.9	25.4
Troy city	8 006	15.1	530	568	177	190	15.0	17.3	10.8	13.2	377	397	23.2	25.8
Elizabeth township	563	17.8	513	689	168	240	11.6	19.7	7.3	15.2	265	381	12.1	47.5
Huber Heights city (pt.)	5	20.0	–	500	–	–	–	20.0	–	–	–	–	–	–
Lostcreek township	542	24.2	572	707	134	179	15.8	21.8	7.4	13.8	290	532	9.5	45.7
Casstown village	100	46.0	457	572	133	174	20.1	24.1	8.2	15.1	265	326	9.9	24.3
Monroe township	5 032	11.9	604	678	161	185	14.5	17.5	9.1	12.6	426	470	21.4	25.2
Tipp City city	2 642	11.9	482	562	139	167	13.8	18.3	8.6	13.3	401	456	23.3	29.9
Newberry township	2 404	36.9	448	479	174	184	14.0	16.4	10.7	12.7	331	358	19.8	23.3
Bradford village (pt.)	384	49.0	375	424	156	175	12.3	16.6	11.0	14.8	335	370	18.5	26.0
Covington village	1 032	48.0	462	500	174	185	15.0	18.1	10.4	12.7	322	351	18.0	22.1
Newton township	1 178	28.8	618	719	182	205	16.0	21.1	10.2	14.6	331	378	16.2	23.5
Pleasant Hill village	416	47.4	536	616	175	195	14.0	18.6	10.7	14.4	317	362	20.1	25.2
Springcreek township	727	16.0	641	817	170	221	16.3	24.5	8.0	14.8	358	399	11.8	29.3
Staunton township	716	16.5	507	678	193	243	13.7	20.5	8.2	16.1	418	538	17.2	37.9
Union township	3 990	20.4	569	613	198	217	15.1	17.8	10.6	13.5	331	362	21.1	25.7
Laura village	172	48.8	458	573	159	194	13.5	20.4	11.0	18.1	311	345	14.2	22.7
Ludlow Falls village	116	47.4	369	466	132	233	12.8	23.3	7.9	15.3	282	416	25.1	41.0
Potsdam village	90	48.9	430	543	165	218	12.8	22.9	7.7	25.4	287	513	12.1	31.9
West Milton village	1 774	16.3	542	605	179	207	13.6	17.9	9.1	13.8	328	368	21.3	27.3
Washington township	8 728	13.7	466	500	162	176	15.0	17.4	11.8	14.1	361	384	22.5	25.7
Piqua city	8 034	13.7	456	489	160	174	15.0	17.5	11.8	14.3	363	386	22.7	25.9
Monroe County	6 567	22.3	435	475	154	167	14.1	17.2	11.8	13.8	257	290	26.0	29.8
Adams township	253	15.4	276	626	139	283	6.1	46.7	7.6	32.3	–	–	–	–
Benton township	168	13.7	189	517	20	146	4.1	38.7	2.9	85.8	–	300	–	100.0
Bethel township	177	17.5	–	600	–	150	–	100.0	–	20.0	251	350	.3	99.5
Center township	1 715	16.5	423	485	155	178	12.3	18.4	11.2	15.5	227	301	25.9	34.2
Woodsfield village	1 288	16.2	419	489	153	179	11.8	18.8	11.1	16.0	223	305	25.7	33.2
Franklin township	214	24.8	432	572	106	173	10.3	23.6	4.6	15.4	–	350	–	100.0
Stafford village	44	45.5	240	580	118	169	7.9	24.0	4.6	15.4	21	330	4.0	74.2
Green township	198	15.2	–	600	33	243	–	20.0	1.3	18.7	–	350	–	100.0
Jackson township	178	15.2	219	474	107	143	1.3	18.7	6.4	18.7	–	–	–	–
Lee township	514	16.9	401	588	125	158	6.5	25.3	9.1	16.0	271	342	13.8	43.1
Malaga township	385	29.9	359	531	157	197	11.8	27.2	9.3	16.7	206	341	30.3	68.5
Jerusalem village (pt.)	42	52.4	258	362	178	219	8.3	52.9	6.6	13.4	44	539	8.6	71.9
Miltonsburg village	27	51.9	321	479	122	153	4.1	34.0	7.4	17.2	–	350	–	100.0
Ohio township	468	16.5	405	549	124	169	9.8	21.6	7.8	15.4	157	446	1.3	29.6
Perry township	216	30.6	274	521	124	171	7.0	22.7	6.5	14.5	–	450	–	25.0
Antioch village	35	40.0	213	473	124	183	1.8	18.2	5.9	16.6	–	–	–	–
Salem township	431	37.1	401	475	153	186	12.5	20.8	10.8	17.0	200	287	14.2	30.0
Clarington village	186	45.2	365	474	147	178	13.0	22.2	9.7	15.3	197	306	22.1	53.6
Seneca township	143	16.1	–	500	6	197	–	30.0	1.4	24.7	111	239	2.0	85.8
Summit township	301	33.9	267	566	163	194	5.1	29.9	9.1	16.0	219	324	21.8	29.9
Lewisville village	106	46.2	285	548	165	192	7.3	27.2	10.6	18.1	168	231	26.8	70.6
Sunsbury township	585	37.9	447	500	176	210	14.4	22.0	10.3	14.7	256	322	18.0	50.5
Beallsville village	194	46.4	430	495	145	187	14.8	25.9	12.3	20.9	253	302	17.5	45.3
Jerusalem village (pt.)	24	45.8	211	489	130	205	1.1	18.9	4.0	16.0	–	–	–	–
Wilson village (pt.)	40	45.0	461	583	178	228	5.9	17.8	6.3	13.7	–	–	–	–
Switzerland township	206	18.4	350	582	188	277	4.7	24.6	4.9	15.1	–	–	–	–
Washington township	242	25.2	230	525	68	166	8.5	72.2	9.0	64.8	–	350	–	100.0
Graysville village	42	50.0	509	591	101	169	20.9	88.5	11.4	24.8	–	350	–	100.0
Wayne township	173	14.5	302	696	–	150	.3	19.7	–	20.0	–	150	–	100.0
Montgomery County	240 820	14.0	616	625	214	218	17.4	17.9	12.3	12.9	400	406	24.8	25.4
Butler township	3 285	12.6	810	937	237	268	17.0	20.6	10.6	14.8	488	541	20.1	25.2
Clay township	3 302	16.9	624	676	202	225	16.6	20.4	10.7	14.0	342	384	23.5	28.2
Brookville village (pt.)	1 511	12.0	605	696	189	227	17.1	22.4	9.2	14.8	325	372	22.5	28.1
Clayton village (pt.)	17	47.1	545	692	–	300	6.1	22.4	–	20.0	–	–	–	–
Phillipsburg village	255	49.8	489	573	170	203	13.4	18.9	10.2	14.7	359	404	13.1	23.5
Verona village (pt.)	28	53.6	359	457	173	254	8.3	19.7	9.2	40.4	315	413	3.2	16.8
Dayton city	80 370	12.8	477	491	190	196	17.3	18.3	13.2	14.2	326	333	28.8	29.8

TIPSII [UPF] GPH539 CENSUS90 72583600 05/13/92 1:03 PM MACHINE: C DATA:CENSUS90S*PH5TIPSDA39. 04/29/92 09:58:32 TAPE: NONE FRAME: 444
TSF:CENSUS90*92. 04/29/92 14:11:16 UTF:CENSUS90*93. 04/29/92 14:11:16 META:CENSUS90S*PH5TABLES39. 04/29/92 14:40:02

Table 21. **Percent in Sample and Confidence Bounds for Housing Characteristics: 1990**—Con.

[For definitions of terms and meanings of symbols, see text]

State County County Subdivision Place	Housing units		Median selected monthly owner costs (dollars)				Median selected monthly owner costs as a percentage of household income in 1989				Median gross rent (dollars)		Median gross rent as a percentage of household income in 1989	
			With a mortgage		Not mortgaged		With a mortgage		Not mortgaged		90-percent confidence bounds		90-percent confidence bounds	
			90-percent confidence bounds		90-percent confidence bounds		90-percent confidence bounds		90-percent confidence bounds					
	100-percent count	Percent in sample	Lower	Upper	Lower	Upper	Lower	Upper	Lower	Upper	Lower	Upper	Lower	Upper
Montgomery County—Con.														
German township	2 863	13.1	557	625	206	234	14.8	19.0	10.8	15.3	361	445	17.6	28.4
Carlisle village (pt.)	–	–	–	–	–	–	–	–	–	–	–	–	–	–
Germantown city	1 884	12.3	509	603	193	231	13.9	18.9	9.9	15.3	355	433	16.8	29.1
Harrison township	11 994	12.8	508	544	206	224	17.0	19.6	12.1	14.4	370	390	23.7	26.5
Fort McKinley CDP (pt.)	1 700	12.0	408	501	181	211	15.3	20.8	9.5	15.5	408	455	24.4	38.4
Northridge CDP	3 765	13.1	433	478	179	195	15.4	20.0	11.7	15.5	308	350	26.1	30.4
Shiloh CDP	6 226	12.9	606	658	235	260	16.7	20.5	11.2	14.6	384	408	20.6	24.2
Huber Heights city (pt.)	14 301	15.0	629	655	205	221	16.8	18.4	10.5	12.8	544	568	21.4	23.1
Jackson township	2 319	18.5	527	570	180	206	15.5	19.3	9.5	12.9	366	451	18.8	23.8
Farmersville village	343	47.8	499	544	174	196	17.5	21.4	11.2	17.4	358	425	16.6	25.4
New Lebanon village (pt.)	996	12.3	470	547	163	197	11.9	18.0	7.6	13.5	375	485	16.4	24.6
Jefferson township	3 145	14.8	527	614	212	237	19.3	23.8	11.8	15.6	277	341	25.3	33.0
Drexel CDP (pt.)	1 047	14.4	369	542	167	221	15.3	23.7	11.8	18.9	234	334	24.1	37.9
Kettering city (pt.)	27 096	15.7	646	671	223	230	16.2	17.5	11.1	12.3	445	461	22.7	23.9
Madison township	11 743	13.7	531	564	213	227	16.6	18.8	11.9	14.3	458	477	22.4	24.2
Drexel CDP (pt.)	890	15.4	318	393	165	216	13.7	24.1	10.0	16.9	315	394	25.3	46.7
Fort McKinley CDP (pt.)	1 852	15.3	444	500	188	218	15.4	19.8	10.4	15.6	439	492	18.1	24.4
Trotwood city	3 749	12.9	560	616	216	238	15.3	19.2	10.0	14.7	438	478	20.9	23.5
Mad River township	11 712	20.7	507	535	191	200	14.7	16.4	11.6	13.4	393	410	19.7	21.4
Overlook-Page Manor CDP	5 248	15.5	480	521	193	209	12.9	15.3	10.6	13.2	243	306	15.5	18.9
Riverside village	845	46.4	421	573	163	195	12.9	21.6	11.2	19.5	445	464	20.6	22.4
Wright-Patterson AFB CDP (pt.)	1 531	46.7	–	700	–	–	–	100.0	–	–	405	427	17.4	20.3
Miami township	17 253	13.5	681	717	212	225	16.5	18.3	10.9	12.8	468	486	21.6	23.2
Carlisle village (pt.)	91	15.4	407	543	136	364	8.4	28.7	3.2	16.8	–	–	–	–
Miamisburg city	6 844	13.4	657	710	189	207	15.6	18.1	10.2	13.1	393	418	23.2	26.3
Springboro city (pt.)	–	–	–	–	–	–	–	–	–	–	–	–	–	–
Moraine city	2 420	13.3	513	601	171	195	14.7	19.8	10.3	15.5	333	382	21.6	28.3
Oakwood city	3 822	13.1	860	981	290	325	15.3	18.6	10.6	14.1	452	544	20.4	25.7
Perry township	2 287	12.1	530	602	221	256	16.3	21.2	9.7	14.4	332	395	15.2	23.2
Brookville village (pt.)	362	11.9	426	574	172	216	10.4	27.2	7.1	15.3	–	400	–	35.0
New Lebanon village (pt.)	621	12.4	416	559	193	266	12.3	22.6	6.1	18.6	324	400	16.6	31.2
Randolph township	11 394	15.7	692	722	235	250	16.5	18.2	10.7	12.8	438	468	21.8	24.7
Clayton village (pt.)	248	48.0	653	765	215	246	13.7	18.7	9.1	13.5	305	345	11.2	20.7
Englewood city	4 626	13.6	684	744	222	244	16.1	19.2	9.8	13.4	429	465	23.4	27.6
Northview CDP	3 798	15.7	765	814	248	274	15.8	18.6	10.1	13.3	426	480	16.5	22.6
Union city	1 826	15.7	553	598	175	210	16.4	20.1	7.7	15.0	379	546	22.2	31.2
Vandalia city	5 862	14.0	648	696	209	233	16.8	19.8	9.9	12.9	393	415	20.0	23.1
Washington township	19 155	12.9	968	1 015	297	316	18.8	20.3	10.9	12.9	537	558	21.2	23.1
Centerville city	8 801	12.6	866	918	276	306	17.3	19.8	10.3	13.4	513	545	20.3	23.1
Woodbourne-Hyde Park CDP	3 053	16.1	972	1 077	295	325	16.7	19.9	10.1	13.1	654	1 099	27.9	76.2
Wayne township	–	–	–	–	–	–	–	–	–	–	–	–	–	–
West Carrollton City city	6 497	12.7	575	620	188	211	13.5	16.2	9.6	13.1	457	477	22.2	24.6
Morgan County	6 681	25.5	421	459	150	163	14.1	16.8	11.2	13.4	250	273	25.1	31.3
Bloom township	681	16.3	335	501	135	191	9.4	26.9	5.4	14.6	250	361	21.4	52.9
Bristol township	71	15.5	404	696	29	188	25.1	29.9	1.6	18.4	–	–	–	–
Center township	219	15.5	211	872	114	189	–	20.0	3.9	16.1	114	291	2.1	77.8
Deerfield township	251	15.9	350	636	28	176	8.6	23.7	2.2	84.0	–	250	–	25.0
Homer township	496	16.1	331	843	109	221	4.3	31.6	5.4	16.6	101	298	.6	97.8
Malta township	896	31.7	413	490	139	162	12.1	17.8	9.9	14.3	262	300	18.0	42.7
Malta village	328	45.7	400	481	139	160	10.8	16.1	10.3	14.5	261	314	16.5	42.4
Manchester township	68	19.1	226	583	–	–	2.8	33.2	–	–	–	–	–	–
Marion township	487	32.9	359	443	122	157	12.3	19.0	8.6	17.2	317	362	47.0	71.7
Chesterhill village	139	48.9	375	446	123	151	11.7	18.5	9.5	16.7	305	355	28.5	64.4
Meigsville township	309	14.9	452	597	151	185	9.4	24.0	4.7	15.3	–	700	–	100.0
Morgan township	1 160	43.1	461	532	168	183	12.4	16.1	11.0	13.9	240	263	24.9	28.2
McConnelsville village	868	47.5	453	532	172	186	12.9	16.7	11.3	14.2	261	280	23.5	27.4
Penn township	296	15.9	306	527	37	154	6.4	22.2	9.9	53.9	201	349	25.1	98.2
Union township	323	16.1	368	669	29	284	5.8	18.3	5.6	63.6	171	327	6.4	72.3
Windsor township	1 089	24.5	371	471	136	171	14.7	23.0	9.5	15.5	188	289	23.0	54.9
Stockport village	206	46.6	378	506	142	168	11.8	19.4	10.9	16.5	186	242	19.1	26.2
York township	335	17.0	317	395	128	195	6.3	18.0	6.2	19.6	114	234	5.4	89.1
Morrow County	10 312	19.9	507	538	198	212	17.1	19.4	11.7	13.9	325	347	20.9	24.7
Bennington township	812	19.6	454	561	192	253	12.0	18.9	7.1	15.8	324	392	15.0	24.5
Marengo village	138	47.8	509	585	180	229	13.7	26.3	10.9	21.5	323	357	12.1	22.9
Canaan township	319	15.0	399	582	191	235	8.9	22.3	6.8	16.7	361	643	4.6	24.3
Cardington township	1 016	38.8	478	537	193	215	14.8	19.0	13.1	17.4	308	340	21.9	26.9
Cardington village	693	46.2	444	505	195	216	14.8	19.7	13.6	17.8	305	332	23.1	28.1
Chester township	540	21.7	501	638	134	238	11.3	19.7	6.5	17.7	358	526	17.4	52.3
Chesterville village	87	49.4	410	706	161	222	14.8	29.4	5.6	14.4	331	397	23.3	63.9
Congress township	563	14.7	463	563	173	283	9.6	19.1	7.7	19.0	264	431	7.7	55.5
Franklin township	362	16.9	415	644	124	360	11.0	25.6	10.3	38.6	–	400	–	30.0
Gilead township	2 248	19.9	506	567	196	220	16.8	21.1	10.1	14.1	304	334	21.1	27.4
Edison village	163	47.2	361	439	174	226	11.4	17.5	11.2	19.1	224	339	16.4	28.4
Mount Gilead village	1 239	18.3	464	572	194	222	15.1	22.5	9.5	14.3	291	337	22.1	29.6
Harmony township	570	15.8	369	482	–	250	11.0	19.1	–	20.0	213	469	27.5	83.5
Lincoln township	572	24.8	448	498	140	221	13.4	20.9	7.6	16.3	306	348	23.3	62.2
Fulton village	98	45.9	340	436	118	145	8.0	16.7	6.6	14.2	317	366	24.2	47.8
North Bloomfield township	649	14.6	474	614	159	225	14.8	21.8	5.8	30.7	225	468	5.1	26.8
Perry township	585	15.2	446	682	154	211	21.1	32.3	8.0	21.9	273	420	11.3	51.9
Peru township	355	11.8	508	595	–	250	13.0	29.6	–	20.0	303	515	6.5	29.4
South Bloomfield township	486	20.4	497	636	190	274	14.7	24.1	8.1	15.2	228	454	5.2	17.3
Sparta village	70	45.7	367	540	160	195	12.0	27.5	5.8	14.2	262	334	7.6	16.6
Troy township	435	14.0	429	656	132	225	9.0	21.1	5.0	24.0	259	385	3.8	81.0
Washington township	428	15.7	414	605	196	290	12.5	24.0	5.9	19.6	403	443	9.1	68.2
Westfield township	372	14.8	526	730	93	196	20.9	29.8	3.5	16.5	257	401	8.7	35.2
Muskingum County	33 029	19.5	486	504	168	174	16.3	17.4	11.7	12.7	295	306	25.2	26.9
Adams township	127	16.5	338	1 156	116	184	26.5	75.5	4.1	15.9	–	400	–	100.0
Blue Rock township	268	13.8	290	621	–	250	8.4	28.0	–	20.0	112	395	4.7	86.6
Brush Creek township	471	19.3	366	491	123	173	8.9	26.1	8.6	18.9	232	468	19.3	79.1
Cass township	447	18.6	483	595	110	149	10.9	22.1	7.9	15.8	240	436	8.4	24.2
Dresden village (pt.)	–	–	–	–	–	–	–	–	–	–	–	–	–	–
Clay township	464	41.4	410	479	146	181	18.5	24.0	9.8	14.4	232	281	15.2	27.1
Roseville village (pt.)	358	48.0	408	467	153	186	18.2	23.2	10.4	15.4	231	274	18.2	31.9
Falls township	3 390	13.0	580	656	184	199	13.8	17.6	10.1	13.1	306	347	17.4	23.5
North Zanesville CDP	964	11.8	484	671	202	252	12.1	20.5	9.5	15.1	102	145	21.7	27.7

TIPSII [UPF] GPH539 CENSUS90 72583600 05/13/92 1:03 PM MACHINE: C DATA:CENSUS90S*PH5TIPSDA39. 04/29/92 09:58:32 TAPE: NONE FRAME: 445
TSF:CENSUS90*92. 04/29/92 14:11:16 UTF:CENSUS90*93. 04/29/92 14:11:16 META:CENSUS90S*PH5TABLES39. 04/29/92 14:40:02

Table 21. **Percent in Sample and Confidence Bounds for Housing Characteristics: 1990**—Con.

[For definitions of terms and meanings of symbols, see text]

State County County Subdivision Place	Housing units		Median selected monthly owner costs (dollars)				Median selected monthly owner costs as a percentage of household income in 1989				Median gross rent (dollars)		Median gross rent as a percentage of household income in 1989	
			With a mortgage		Not mortgaged		With a mortgage		Not mortgaged		90-percent confidence bounds		90-percent confidence bounds	
			90-percent confidence bounds		90-percent confidence bounds		90-percent confidence bounds		90-percent confidence bounds					
	100-percent count	Percent in sample	Lower	Upper	Lower	Upper	Lower	Upper	Lower	Upper	Lower	Upper	Lower	Upper
Muskingum County—Con.														
Harrison township	660	32.4	442	515	153	179	19.8	23.4	10.4	16.1	309	382	21.2	32.8
Philo village	306	48.4	409	463	147	169	16.5	21.7	10.8	15.3	303	366	13.9	22.3
Highland township	298	29.2	436	557	202	270	8.8	15.6	7.5	16.7	275	612	5.1	45.0
Hopewell township	948	17.4	431	533	150	176	14.0	21.1	7.8	14.9	264	296	14.8	28.7
Gratiot village (pt.)	36	44.4	423	669	115	188	15.8	24.3	4.5	15.5	354	396	20.4	24.6
Jackson township	794	37.0	480	543	172	197	13.3	18.0	10.9	16.2	310	364	19.5	27.7
Frazeysburg village	474	47.5	447	494	163	184	13.2	17.9	10.9	15.7	314	360	21.3	27.5
Jefferson township	785	41.0	460	539	160	179	13.0	17.5	12.1	15.9	262	292	22.8	29.4
Dresden village (pt.)	672	44.3	462	528	165	182	12.7	17.3	11.2	14.8	260	298	22.5	28.7
Licking township	653	16.4	538	616	140	182	15.5	21.6	5.9	14.1	314	439	22.1	32.4
Madison township	222	16.2	323	690	113	226	2.1	28.9	4.9	19.5	–	–	–	–
Meigs township	81	18.5	402	498	–	200	.4	19.6	–	20.0	–	300	–	20.0
Monroe township	148	13.5	–	–	–	250	–	–	–	20.0	–	200	–	20.0
Muskingum township	1 213	15.7	493	617	170	192	14.2	20.0	8.6	15.2	304	363	18.3	24.7
Newton township	1 989	17.9	449	536	164	186	16.6	21.6	9.5	13.2	285	323	15.3	27.0
Fultonham village	65	43.1	259	393	156	184	11.8	24.6	6.4	15.8	308	415	20.5	62.5
South Zanesville village (pt.)	31	41.9	346	785	–	–	9.2	24.6	–	–	–	400	–	20.0
Perry township	770	16.4	500	607	139	178	14.6	22.4	10.4	19.0	278	385	10.6	38.1
Rich Hill township	158	14.6	–	600	109	163	–	20.0	2.8	17.2	–	400	–	20.0
Salem township	302	28.8	304	450	134	204	8.1	17.0	8.1	17.7	301	349	4.5	19.8
Adamsville village	58	46.6	286	436	148	237	12.9	28.6	9.3	18.3	–	300	–	100.0
Salt Creek township	360	16.4	438	633	33	135	9.5	20.2	3.1	16.9	–	350	–	100.0
Springfield township	2 101	30.7	456	500	161	174	14.5	17.7	10.2	12.4	313	345	22.3	27.5
South Zanesville village (pt.)	791	47.5	411	458	152	171	14.8	18.9	11.2	14.6	308	339	22.5	28.0
Union township	1 223	37.3	571	623	170	195	14.7	18.3	9.7	13.3	304	324	21.6	26.4
New Concord village	600	48.2	543	603	166	189	13.0	16.8	9.2	13.0	300	320	20.6	26.4
Norwich village	53	50.9	341	528	86	207	18.0	41.4	8.6	30.7	230	330	9.2	34.5
Washington township	1 645	16.0	459	533	160	190	13.4	19.3	9.0	13.3	284	323	17.3	24.7
Pleasant Grove CDP	780	16.4	483	634	165	198	11.1	19.8	7.2	12.8	276	314	14.1	24.5
Wayne township	1 742	16.5	449	506	166	187	13.6	18.0	11.1	16.1	283	341	14.0	23.5
Zanesville city	11 770	15.5	409	447	156	168	15.8	18.3	11.9	13.7	280	298	27.5	29.9
Noble County	4 998	26.6	436	482	156	170	16.4	19.9	11.3	13.5	273	306	22.6	26.7
Beaver township	243	27.2	331	448	127	183	5.2	17.5	7.8	16.8	7	239	1.0	19.0
Batesville village	46	45.7	360	470	114	180	6.0	27.0	7.2	15.6	–	250	–	20.0
Brookfield township	50	20.0	–	300	–	150	–	20.0	–	20.0	–	300	–	20.0
Buffalo township	281	16.7	329	586	26	276	10.7	29.2	2.7	17.3	267	438	4.6	29.1
Center township	385	30.9	404	566	138	193	12.6	22.4	9.5	19.2	100	332	10.9	26.7
Sarahsville village	71	46.5	359	464	137	226	11.3	23.1	7.4	32.6	196	404	18.5	39.8
Elk township	164	17.1	–	500	103	145	–	20.0	5.5	31.3	–	350	–	100.0
Enoch township	152	15.8	329	398	–	–	10.8	64.8	–	–	–	–	–	–
Dexter City village (pt.)	2	50.0	–	500	–	–	–	100.0	–	–	–	–	–	–
Jackson township	191	19.9	–	500	13	150	–	100.0	2.4	18.8	165	196	8.2	25.1
Dexter City village (pt.)	21	47.6	257	386	1	200	2.9	62.9	–	20.0	257	443	2.7	24.3
Jefferson township	132	25.8	178	487	147	194	8.9	30.6	3.8	16.2	158	338	7.8	89.2
Dexter City village (pt.)	44	52.3	302	449	131	194	20.1	26.6	5.0	15.0	307	343	5.0	33.1
Marion township	290	33.8	327	412	117	171	19.4	23.9	8.2	16.7	128	438	17.9	51.4
Summerfield village	125	48.0	302	367	127	170	12.7	21.7	9.7	18.1	289	480	15.8	82.9
Noble township	832	23.1	403	621	129	158	14.0	21.7	8.5	14.2	269	322	16.1	29.3
Belle Valley village	126	49.2	321	369	90	146	12.1	24.7	8.7	15.8	221	294	12.1	33.3
Olive township	1 440	37.3	497	550	184	201	16.6	21.2	11.3	14.0	296	323	24.7	30.5
Caldwell village	864	47.6	476	532	183	198	18.8	22.6	11.9	14.6	315	338	24.0	33.4
Dexter City village (pt.)	6	50.0	–	400	–	200	–	20.0	–	20.0	–	–	–	–
Seneca township	207	15.0	225	681	112	157	1.4	18.6	5.8	28.9	–	250	–	25.0
Sharon township	134	18.7	–	300	137	229	–	20.0	3.9	27.9	200	349	.2	35.0
Stock township	139	18.0	–	600	68	180	–	20.0	3.4	16.6	–	300	–	100.0
Wayne township	358	15.1	406	792	13	290	1.3	95.1	2.4	24.0	158	293	2.8	89.9
Ottawa County	23 340	17.6	596	628	207	217	16.0	17.7	11.7	13.2	367	390	21.7	24.0
Allen township	1 110	18.7	597	761	220	242	13.6	19.4	9.6	14.0	368	424	14.1	25.4
Clay Center village	111	47.7	423	482	140	187	11.0	19.0	9.2	16.5	336	409	8.2	15.5
Bay township	783	13.0	439	697	193	245	8.1	19.9	7.2	15.8	130	360	22.8	32.2
Benton township	862	22.0	537	673	176	216	14.3	20.3	10.1	16.2	332	435	14.3	27.1
Rocky Ridge village	146	47.9	392	520	182	233	9.6	17.4	9.0	15.0	386	487	26.1	31.2
Carroll township	1 259	16.4	541	650	190	271	12.5	24.2	9.6	20.3	369	604	8.7	56.6
Catawba Island township	3 218	12.4	625	788	193	262	13.6	19.7	7.8	13.3	455	560	14.0	23.7
Clay township	1 891	31.4	578	618	211	227	14.2	16.8	10.8	13.5	348	409	18.8	25.4
Genoa village	834	47.2	552	596	204	219	15.3	18.6	10.8	13.5	357	397	18.6	24.5
Danbury township	5 030	14.7	657	755	196	222	15.2	21.0	11.9	16.8	388	462	14.9	28.1
Marblehead village	431	44.1	620	732	208	229	14.0	20.2	10.3	14.1	295	410	16.0	44.1
Erie township	859	12.3	455	729	159	237	13.2	31.1	8.8	31.8	378	477	20.0	65.3
Harris township	1 115	32.1	556	606	202	223	14.3	18.6	10.7	14.0	303	367	20.3	23.0
Elmore village	550	46.5	545	597	193	214	12.6	16.4	10.8	14.1	259	323	20.3	23.1
Portage township	831	12.3	446	658	217	272	10.6	21.9	8.8	18.3	424	535	17.2	40.1
Port Clinton city	3 474	15.8	546	613	174	198	14.8	19.1	10.2	13.5	317	357	21.8	27.0
Put-in-Bay township	968	24.7	547	692	222	353	13.9	46.6	7.8	19.7	402	440	12.6	65.5
Put-in-Bay village	171	45.0	448	1 071	287	392	7.1	53.5	10.0	63.0	318	410	10.1	55.0
Salem township	1 940	16.2	566	657	186	216	14.8	19.8	10.1	14.8	336	393	17.1	26.5
Oak Harbor village	1 099	16.5	518	605	171	205	13.9	20.0	9.7	15.4	329	390	16.4	26.5
Paulding County	7 951	31.0	467	484	181	189	14.4	15.9	11.6	13.1	286	304	18.6	21.3
Auglaize township	723	16.3	455	569	172	231	9.4	16.3	10.5	24.5	160	386	14.5	24.8
Benton township	400	29.5	453	528	170	202	9.5	15.0	9.4	16.4	230	289	8.0	17.7
Payne village (pt.)	162	48.1	407	465	168	191	9.5	16.9	11.2	17.1	228	278	10.7	21.6
Blue Creek township	309	33.0	399	479	152	190	11.2	18.8	9.3	16.7	233	343	10.7	34.5
Haviland village	93	49.5	337	455	104	146	9.8	19.6	8.4	17.9	229	288	10.9	55.5
Scott village (pt.)	53	50.9	312	400	138	182	7.0	15.3	7.6	15.8	213	374	3.4	16.6
Brown township	984	31.9	425	474	159	183	12.3	16.9	10.6	15.1	250	312	17.1	25.0
Melrose village	109	47.7	274	490	141	188	12.6	32.3	10.9	26.8	216	338	12.4	27.1
Oakwood village	266	50.0	425	487	175	200	13.2	18.8	10.2	14.6	267	325	20.4	28.8
Carryall township	1 164	37.1	460	491	178	193	14.2	17.8	10.5	13.6	298	325	13.8	19.4
Antwerp village	687	47.7	446	490	177	191	13.3	17.0	11.2	14.4	304	328	14.4	19.6
Crane township	539	22.1	475	703	176	221	13.4	24.2	7.6	14.3	256	388	9.1	62.0
Cecil village	91	45.1	258	395	146	191	8.5	19.5	9.5	19.0	230	706	24.4	83.5
Emerald township	281	16.7	443	574	154	196	10.0	20.1	2.8	83.4	307	437	2.8	83.4
Harrison township	640	35.5	437	499	186	209	14.3	19.6	9.8	13.9	308	362	16.9	26.2
Payne village (pt.)	342	48.2	410	482	177	193	13.5	19.2	10.7	14.6	283	330	14.0	24.7

TIPSII [UPF] GPH539 CENSUS90 72583600 05/13/92 1:03 PM MACHINE: C DATA:CENSUS90S*PH5TIPSDA39. 04/29/92 09:58:32 TAPE: NONE FRAME: 446
TSF:CENSUS90*92. 04/29/92 14:11:16 UTF:CENSUS90*93. 04/29/92 14:11:16 META:CENSUS90S*PH5TABLES39. 04/29/92 14:40:02

Table 21. **Percent in Sample and Confidence Bounds for Housing Characteristics: 1990**—Con.

[For definitions of terms and meanings of symbols, see text]

State County County Subdivision Place	Housing units		Median selected monthly owner costs (dollars)				Median selected monthly owner costs as a percentage of household income in 1989				Median gross rent (dollars)		Median gross rent as a percentage of household income in 1989	
			With a mortgage		Not mortgaged		With a mortgage		Not mortgaged		90-percent confidence bounds		90-percent confidence bounds	
			90-percent confidence bounds		90-percent confidence bounds		90-percent confidence bounds		90-percent confidence bounds					
	100-percent count	Percent in sample	Lower	Upper	Lower	Upper	Lower	Upper	Lower	Upper	Lower	Upper	Lower	Upper
Paulding County—Con.														
Jackson township	649	24.3	433	507	176	221	11.4	16.8	8.8	14.4	246	336	19.1	28.9
Broughton village	49	49.0	337	423	139	196	12.8	27.4	8.4	19.3	255	384	6.4	29.5
Paulding village (pt.)	47	53.2	487	560	143	238	20.1	24.9	5.7	14.3	–	–	–	–
Latty township	402	33.6	408	478	165	199	10.9	17.1	8.8	13.6	252	322	10.7	23.1
Grover Hill village	196	48.0	313	393	147	171	10.8	16.8	8.8	13.5	304	353	10.5	53.2
Paulding township	1 603	40.2	458	485	174	187	13.8	16.5	11.4	13.9	276	297	17.6	22.4
Latty village	73	50.7	365	535	187	224	8.5	17.4	8.5	17.4	263	287	11.2	24.0
Paulding village (pt.)	1 058	48.3	439	464	166	177	13.6	16.5	10.8	13.2	276	298	16.8	21.3
Washington township	257	18.3	425	693	115	237	21.6	32.7	4.3	16.2	252	594	20.2	34.4
Perry County	12 260	22.4	447	471	158	167	16.9	19.0	12.0	13.5	282	299	24.4	27.1
Bearfield township	469	15.6	434	517	158	190	21.2	35.9	6.7	18.8	203	354	21.5	65.8
Clayton township	408	16.4	361	494	100	176	10.9	21.5	6.6	15.4	264	396	47.1	87.9
Coal township	451	47.2	347	401	137	152	10.8	15.1	10.7	13.9	286	341	26.4	45.9
New Straitsville village	341	49.0	354	418	140	161	10.5	15.0	10.5	14.1	281	339	30.6	51.9
Harrison township	2 122	22.5	418	480	154	171	14.6	19.0	10.8	14.1	229	284	25.2	30.8
Crooksville village	1 075	16.2	424	519	154	178	12.9	20.1	10.1	15.3	232	310	18.6	35.7
Roseville village (pt.)	384	48.2	353	398	143	168	14.0	19.5	11.0	15.3	221	278	27.3	34.6
Hopewell township	603	19.2	519	591	138	196	12.8	22.4	7.9	18.9	265	389	9.9	43.7
Glenford village	69	46.4	342	474	129	179	11.5	25.8	5.9	18.1	273	419	11.4	22.6
Jackson township	829	26.2	444	518	134	167	17.6	24.7	9.4	15.2	300	370	14.5	34.0
Junction City village	293	46.8	428	486	158	183	15.4	21.8	10.0	14.8	317	362	24.4	44.2
Madison township	319	12.2	368	582	57	214	8.5	25.3	3.9	22.7	201	299	–	100.0
Monday Creek township	199	13.1	–	600	120	258	–	35.0	5.4	57.2	253	493	20.7	95.5
Monroe township	656	37.3	382	443	139	159	15.1	21.6	11.1	14.8	254	285	28.2	49.7
Corning village	298	48.3	393	445	145	165	11.5	16.6	12.0	16.4	256	289	29.1	45.4
Rendville village	14	42.9	–	4 001	34	183	–	100.0	2.2	17.8	–	–	–	–
Pike township	2 581	12.2	388	464	150	181	13.9	19.8	10.0	14.6	266	300	22.9	27.9
New Lexington city	2 047	12.0	361	449	147	182	12.6	18.9	10.1	15.4	266	308	22.2	27.5
Pleasant township	305	17.7	352	724	166	219	14.1	31.9	10.2	26.3	223	379	10.8	62.0
Reading township	1 358	30.7	471	536	162	183	14.2	18.8	10.5	14.3	292	329	19.6	25.8
Somerset village	588	45.4	438	499	155	179	15.3	20.7	10.6	14.0	242	293	21.7	25.7
Salt Lick township	504	40.1	346	420	145	165	11.0	18.7	11.3	15.2	183	253	30.2	48.6
Hemlock village	85	38.8	278	422	71	152	7.8	32.2	9.7	21.6	160	387	5.1	34.0
Shawnee village	296	46.6	343	426	138	161	10.4	18.8	11.0	15.0	189	260	23.8	49.7
Thorn township	1 456	19.6	480	593	158	196	16.7	21.9	10.3	16.5	338	417	15.9	23.2
Thornville village	289	49.1	520	611	185	209	13.5	18.3	11.2	16.1	350	387	16.9	27.5
Pickaway County	16 385	20.0	576	600	181	190	16.6	18.2	11.2	12.6	350	365	22.3	24.5
Circleville township	6 240	16.1	539	586	174	187	14.8	17.8	10.7	13.2	351	372	22.9	26.2
Circleville city	4 881	16.1	519	584	172	187	14.4	17.7	10.9	13.6	355	378	22.4	26.1
Logan Elm Village CDP	449	15.8	535	599	159	215	13.6	22.1	5.9	16.6	84	233	22.5	30.7
Darby township	1 241	13.2	682	844	177	221	16.4	22.7	7.1	14.7	369	434	19.5	33.6
Harrisburg village (pt.)	–	–	–	–	–	–	–	–	–	–	–	–	–	–
Deer Creek township	553	35.8	438	493	149	176	11.7	17.5	10.6	16.2	308	356	18.7	28.6
Williamsport village	331	47.4	428	496	156	180	12.2	17.3	10.9	15.8	309	352	20.1	27.0
Harrison township	2 040	36.3	542	591	171	187	14.0	17.0	9.9	13.1	319	346	20.2	23.5
Ashville village	895	48.2	549	594	177	193	14.3	17.5	10.5	13.6	321	349	20.8	23.2
South Bloomfield village	354	47.7	525	590	148	173	11.1	15.8	7.8	13.2	322	418	17.7	29.9
Jackson township	333	13.8	491	732	116	241	10.4	23.9	6.3	24.3	128	476	3.3	63.3
Madison township	545	9.5	515	867	85	250	12.3	27.9	5.0	18.2	281	463	6.7	52.1
Monroe township	414	15.2	532	679	122	244	10.7	21.4	8.5	52.3	229	352	7.9	22.2
Muhlenberg township	239	32.6	489	555	145	187	11.8	20.9	9.6	18.8	319	394	18.4	36.9
Darbyville village	104	43.3	474	593	130	234	11.6	27.1	10.3	21.2	317	400	47.2	79.7
Perry township	521	36.3	487	569	183	216	14.8	21.1	10.2	15.4	311	366	18.3	30.1
New Holland village (pt.)	291	48.5	476	562	178	209	16.8	22.4	11.8	17.3	311	346	18.0	30.1
Pickaway township	601	16.0	475	657	177	207	20.0	24.6	8.2	15.1	290	393	18.3	28.8
Salt Creek township	720	23.2	523	633	150	198	11.4	17.8	8.4	13.6	246	374	16.6	51.5
Tarlton village	127	40.9	332	444	113	167	11.6	22.5	9.1	17.1	196	316	30.5	63.7
Scioto township	1 084	23.2	572	666	186	217	17.2	22.6	8.7	14.4	371	487	15.5	38.1
Commercial Point village	158	48.1	543	596	134	173	16.2	23.9	11.0	20.7	349	451	18.0	30.3
Orient village	101	45.5	410	470	150	186	11.9	21.2	8.5	20.0	270	473	24.0	66.3
Walnut township	753	11.4	598	746	138	222	14.0	21.4	4.8	15.2	327	430	8.8	60.4
Washington township	903	12.1	560	670	187	238	13.6	20.7	7.3	14.9	305	404	7.0	18.7
Wayne township	198	16.2	245	861	134	280	5.2	59.3	3.8	38.4	177	412	11.1	43.7
Pike County	9 722	18.8	483	521	159	172	16.1	19.0	11.7	14.0	286	307	28.9	33.0
Beaver township	481	23.5	471	583	139	195	9.5	18.8	7.2	15.5	316	380	34.5	69.5
Beaver village (pt.)	60	46.7	365	602	153	242	7.4	25.2	6.1	17.6	270	385	8.6	66.4
Benton township	489	17.4	402	522	150	188	20.2	34.6	9.7	26.8	200	360	29.3	44.6
Camp Creek township	282	16.3	149	493	115	188	11.3	79.0	6.7	19.6	211	362	4.5	75.2
Jackson township	489	16.2	474	646	74	176	9.9	24.0	6.5	26.5	182	327	22.2	54.8
Marion township	394	23.4	327	472	171	207	10.4	25.2	8.9	16.8	234	351	22.2	68.2
Beaver village (pt.)	73	49.3	337	458	157	190	8.7	54.6	10.1	18.2	143	297	14.2	24.7
Mifflin township	431	13.9	242	676	111	178	14.1	72.6	6.7	23.5	167	307	21.3	64.5
Newton township	645	15.7	363	593	120	183	14.0	32.3	7.4	16.9	296	366	18.4	61.2
Pebble township	583	15.4	476	699	145	255	16.7	25.7	5.6	16.2	227	338	24.9	85.3
Pee Pee township	3 390	16.1	482	545	153	177	12.9	16.9	10.2	13.9	300	334	23.3	28.1
Waverly City city	2 138	16.1	447	512	148	175	12.5	17.7	10.4	15.1	296	332	23.0	28.3
Perry township	258	15.5	161	560	111	146	5.7	47.9	6.0	24.4	209	296	38.9	96.1
Scioto township	404	13.9	455	666	122	329	8.3	22.3	5.6	49.3	309	392	32.2	72.2
Seal township	1 062	37.3	462	536	162	183	14.7	19.9	11.6	16.3	214	257	30.8	38.9
Piketon village	708	46.8	468	541	158	177	17.6	24.5	11.7	16.0	206	244	31.4	37.4
Sunfish township	416	16.8	388	599	37	196	13.2	30.6	6.5	20.4	135	283	10.4	44.9
Union township	398	13.3	352	1 107	132	241	10.4	80.4	6.7	34.4	266	322	51.2	83.8
Portage County	52 299	15.2	654	670	219	226	18.5	19.6	11.6	12.6	401	412	26.9	28.6
Atwater township	959	16.0	535	645	190	235	13.5	21.1	9.4	15.8	321	503	25.6	54.8
Aurora city	3 478	16.4	890	983	324	395	17.7	20.7	9.9	13.4	540	710	21.8	28.3
Brimfield township	3 060	11.8	639	710	205	227	17.7	22.1	9.1	13.2	396	452	22.9	28.8
Brimfield CDP	1 068	12.3	584	654	186	221	16.5	22.5	8.7	15.0	345	590	15.8	28.5
Kent city (pt.)	337	10.7	–	–	–	250	–	–	–	20.0	292	380	24.1	33.8
Charlestown township	722	16.1	431	625	162	258	16.2	26.2	7.9	19.3	271	428	15.4	62.8
Deerfield township	1 428	15.0	530	639	163	214	20.8	28.3	9.5	16.4	320	389	17.7	48.6
Edinburg township	674	15.9	621	729	212	260	17.1	24.4	8.4	15.6	255	539	14.8	60.8
Franklin township	11 788	13.6	660	699	225	240	16.4	19.2	10.8	13.2	393	411	32.4	36.9
Brady Lake village	203	45.8	450	537	178	207	13.2	19.8	9.1	15.3	357	415	17.0	28.3
Kent city (pt.)	8 938	12.6	637	679	220	237	15.9	19.4	10.6	13.5	396	416	29.7	33.5

TIPSII [UPF] GPH539 CENSUS90 72583600 05/13/92 1:03 PM MACHINE: C DATA:CENSUS90S*PH5TIPSDA39. 04/29/92 09:58:32 TAPE: NONE FRAME: 447
TSF:CENSUS90*92. 04/29/92 14:11:16 UTF:CENSUS90*93. 04/29/92 14:11:16 META:CENSUS90S*PH5TABLES39. 04/29/92 14:40:02

Table 21. **Percent in Sample and Confidence Bounds for Housing Characteristics: 1990**—Con.

[For definitions of terms and meanings of symbols, see text]

State County County Subdivision Place	Housing units		Median selected monthly owner costs (dollars)				Median selected monthly owner costs as a percentage of household income in 1989				Median gross rent (dollars)		Median gross rent as a percentage of household income in 1989	
			With a mortgage		Not mortgaged		With a mortgage		Not mortgaged		90-percent confidence bounds		90-percent confidence bounds	
			90-percent confidence bounds		90-percent confidence bounds		90-percent confidence bounds		90-percent confidence bounds					
	100-percent count	Percent in sample	Lower	Upper	Lower	Upper	Lower	Upper	Lower	Upper	Lower	Upper	Lower	Upper
Portage County—Con.														
Freedom township	902	11.1	497	694	165	278	21.0	29.2	6.3	17.5	274	515	7.3	24.5
Garrettsville village	818	47.6	640	683	196	222	17.5	21.1	10.1	13.5	369	394	22.4	24.9
Hiram township	867	26.9	634	756	222	257	17.5	22.8	10.6	16.6	330	365	16.5	22.9
Hiram village	220	41.8	626	785	214	253	15.8	23.0	5.8	17.3	330	357	16.5	22.5
Mantua township	2 058	25.0	660	717	219	247	19.8	22.5	10.2	13.5	361	423	20.2	24.5
Mantua village	477	45.9	636	722	234	264	19.5	22.9	9.3	13.3	355	409	21.8	26.7
Mogadore village (pt.)	394	12.2	525	655	215	288	11.1	22.2	8.5	18.7	371	590	15.2	81.3
Nelson township	978	12.6	620	775	177	269	17.2	24.4	6.8	17.8	295	507	11.5	25.7
Palmyra township	835	16.5	565	710	203	249	17.1	25.1	8.6	19.5	371	500	20.9	61.6
Paris township	614	15.6	564	679	170	221	14.8	22.4	8.2	40.4	406	577	9.9	28.8
Randolph township	1 709	15.6	632	711	219	264	17.1	22.0	10.6	17.9	406	463	14.3	31.3
Ravenna township	8 784	14.0	555	595	185	199	16.5	19.5	11.0	13.7	357	388	24.4	27.8
Ravenna city	5 203	15.0	536	582	184	200	15.8	19.2	11.0	14.3	348	379	24.7	28.4
Rootstown township	2 384	12.2	642	730	212	239	14.3	19.0	8.8	14.0	413	491	18.7	33.4
Shalersville township	1 671	16.3	576	630	195	242	15.0	19.8	9.9	15.1	455	548	17.8	29.3
Streetsboro city	3 827	15.4	649	694	211	232	16.2	20.0	10.0	13.9	468	500	20.9	23.8
Suffield township	2 280	11.9	635	720	207	236	15.4	20.5	9.1	13.8	418	451	21.4	25.0
Sugar Bush Knolls village	69	44.9	1 174	1 518	270	561	15.4	22.8	6.0	17.3	–	–	–	–
Windham township	2 000	12.0	499	627	203	254	19.8	25.1	7.4	16.4	334	381	22.7	32.3
Windham village	1 328	12.2	433	539	175	245	18.4	26.8	6.1	18.5	331	379	23.7	36.0
Preble County	15 174	24.2	503	523	190	198	17.5	18.9	11.9	13.2	321	337	20.5	22.8
Dixon township	218	16.5	346	1 091	–	–	9.2	29.1	–	–	241	384	4.1	20.9
Eaton city	3 083	12.1	449	499	180	203	14.9	19.6	10.8	14.9	318	359	20.0	27.0
Gasper township	683	11.9	547	739	215	318	15.0	23.5	8.5	21.5	138	608	20.3	45.0
Gratis township	1 525	28.6	519	568	204	229	16.2	19.8	11.5	16.0	359	451	24.6	47.4
Gratis village	348	47.1	485	530	179	218	18.9	22.5	9.9	15.8	285	432	24.2	52.3
West Elkton village	73	47.9	424	491	187	235	12.9	22.6	7.8	15.8	298	502	19.3	82.1
Harrison township	1 584	31.9	487	541	188	207	14.8	18.2	10.1	12.9	304	337	17.3	22.7
Lewisburg village	592	46.5	517	566	182	200	16.4	20.5	10.8	14.3	305	335	20.0	26.0
Verona village (pt.)	136	50.7	400	472	159	217	10.9	16.5	8.1	15.4	311	356	11.4	21.5
Israel township	582	24.7	433	537	178	225	17.0	24.5	8.3	15.2	262	399	14.0	25.4
College Corner village (pt.)	103	50.5	386	505	166	191	18.5	23.6	11.4	19.3	290	441	13.7	27.4
Jackson township	461	16.1	458	553	178	237	14.9	24.0	6.6	30.9	259	344	10.0	23.0
Jefferson township	1 471	36.8	426	474	174	191	15.1	18.7	10.3	13.3	279	305	17.3	22.9
New Paris village	768	47.9	402	442	160	177	15.6	20.0	9.9	13.2	282	306	17.9	23.7
Lanier township	1 376	26.2	540	593	184	205	15.6	20.3	11.0	15.1	315	385	17.6	23.6
West Alexandria village (pt.)	379	48.0	470	538	191	219	15.6	22.1	10.5	14.6	307	366	20.4	25.9
Monroe township	924	30.8	394	462	160	179	15.2	20.1	9.0	13.0	322	348	15.5	23.4
Eldorado village	213	48.4	377	441	140	167	13.9	19.6	9.2	14.4	331	380	13.8	26.0
West Manchester village	180	40.6	422	536	154	182	11.8	19.4	8.4	14.2	329	397	21.1	62.6
Somers township	1 579	32.4	492	578	175	196	18.8	21.7	11.3	16.0	305	353	20.0	25.6
Camden village	880	47.0	470	517	186	205	17.7	21.4	10.9	14.6	284	317	21.1	25.3
Twin township	1 008	22.1	514	601	184	226	14.8	20.4	10.8	19.0	247	373	20.5	27.2
West Alexandria village (pt.)	186	46.2	447	495	165	216	16.2	26.2	9.2	15.9	368	411	18.7	24.7
Washington township	680	15.0	502	625	177	243	15.6	22.1	7.0	14.9	238	527	5.1	16.9
Putnam County	11 600	25.8	539	560	188	195	14.9	16.3	11.3	12.5	315	338	17.1	19.9
Blanchard township	425	24.7	476	580	169	239	12.1	21.8	8.6	15.9	222	289	9.6	31.7
Gilboa village	84	50.0	509	591	133	177	11.8	33.2	8.7	15.4	204	246	30.7	61.7
Greensburg township	351	16.8	485	835	204	323	13.5	23.8	5.9	17.5	407	617	6.8	24.4
Jackson township	286	16.8	525	766	175	334	9.7	20.5	3.6	16.4	208	391	1.7	34.2
Jennings township	589	27.3	543	624	172	199	16.1	21.3	9.0	13.7	273	378	6.5	20.8
Fort Jennings village	169	48.5	478	574	163	199	11.9	18.3	9.1	13.7	260	530	10.7	23.4
Liberty township	484	24.4	435	541	169	251	10.7	17.6	8.5	15.4	295	368	11.0	22.8
West Leipsic village	103	47.6	345	429	146	182	7.9	15.2	9.6	17.6	319	385	20.9	27.7
Monroe township	849	35.0	476	531	181	198	11.9	15.8	10.1	13.7	288	385	16.5	35.0
Continental village	463	48.6	467	522	183	199	11.1	14.9	10.3	13.8	279	332	17.2	31.2
Monterey township	671	34.4	529	613	215	232	14.3	19.7	10.1	14.1	272	297	13.6	26.5
Ottoville village	319	48.9	518	578	206	224	14.8	20.3	10.2	13.8	272	306	12.8	22.8
Ottawa township	2 676	17.4	542	600	180	198	13.2	16.7	9.9	13.0	298	342	15.6	21.5
Glandorf village	259	49.8	521	592	173	189	12.3	17.0	10.1	14.0	333	427	7.4	16.4
Ottawa village	1 557	13.9	472	561	172	206	11.0	15.8	8.9	13.6	273	332	15.4	22.7
Palmer township	418	22.0	477	725	205	235	19.3	24.5	8.2	15.2	221	379	3.5	72.5
Miller City village	65	47.7	368	477	168	220	7.5	21.5	9.5	17.0	–	–	–	–
Perry township	415	34.0	445	545	168	191	8.6	14.3	9.0	15.2	291	366	9.1	19.7
Cloverdale village	68	51.5	387	626	148	204	13.0	23.8	10.2	37.7	353	385	4.9	15.1
Dupont village	103	50.5	407	538	165	191	7.1	15.2	8.8	15.9	306	366	15.8	34.1
Pleasant township	1 378	16.6	516	565	165	189	11.2	15.8	9.8	14.7	272	360	14.6	22.8
Columbus Grove village	857	16.6	491	554	158	184	9.8	15.4	9.2	14.6	262	366	13.9	23.4
Riley township	731	36.1	495	603	166	187	14.9	19.6	9.7	13.7	318	359	11.7	19.7
Pandora village	377	49.1	482	563	159	177	16.0	20.7	10.4	14.2	304	343	11.6	18.7
Sugar Creek township	407	16.0	431	571	159	225	11.5	22.6	7.3	16.5	260	360	8.2	22.7
Union township	763	33.9	587	659	195	215	14.2	18.5	9.9	14.1	290	390	9.5	17.3
Kalida village	300	49.0	549	615	189	210	14.4	19.6	10.5	14.6	369	419	10.2	17.7
Van Buren township	1 157	39.8	468	507	180	191	13.7	17.0	11.7	14.5	342	380	20.9	31.6
Belmore village	68	44.1	138	292	128	177	3.5	16.5	12.0	22.3	223	527	5.5	22.7
Leipsic village	835	45.1	456	494	177	188	13.6	17.0	11.4	14.3	333	375	23.6	33.6
Richland County	50 350	15.4	527	546	191	197	16.0	17.0	11.9	12.8	338	347	23.4	24.6
Blooming Grove township	362	15.7	418	549	157	233	7.5	17.3	3.9	18.7	254	330	5.3	20.2
Butler township	328	15.9	447	546	51	278	13.3	40.0	2.4	17.6	102	547	.9	96.1
Cass township	565	34.5	441	495	159	192	11.1	17.0	9.5	14.4	259	303	17.3	29.2
Shiloh village	264	47.7	438	490	155	179	10.8	16.3	10.3	15.1	281	330	20.6	28.3
Franklin township	587	14.1	565	663	203	240	12.2	21.0	8.2	16.5	238	512	6.8	28.4
Jackson township	1 392	16.5	567	641	174	196	12.9	17.8	8.9	12.9	197	329	18.6	27.0
Shelby city (pt.)	468	16.7	607	916	165	216	12.3	21.2	7.9	14.5	160	284	24.0	28.9
Jefferson township	1 713	29.1	532	613	183	205	13.3	17.6	10.0	13.1	291	332	16.5	22.6
Bellville village	700	47.3	476	527	161	176	13.3	17.2	10.1	12.9	285	316	17.7	22.6
Madison township	5 225	13.8	448	484	181	194	15.1	18.3	11.8	14.8	376	404	26.2	32.3
Mansfield city	21 909	13.5	482	508	189	198	16.1	18.0	12.1	13.7	330	341	24.4	26.3
Mifflin township	2 447	11.8	612	678	195	233	13.3	17.5	9.1	14.1	410	443	13.6	21.1
Monroe township	965	28.6	500	579	194	228	14.9	19.8	9.4	14.3	355	393	16.8	28.0
Lucas village	280	47.1	445	499	178	204	13.3	18.9	10.8	16.4	352	386	18.2	29.8
Perry township	433	11.8	430	652	108	196	11.3	23.1	1.2	18.8	179	409	4.8	25.9
Plymouth township	829	33.3	495	553	185	218	15.4	20.4	9.9	14.7	297	390	17.6	24.2
Plymouth village (pt.)	367	48.5	466	530	182	207	16.3	21.4	9.8	14.6	302	348	22.6	26.5
Shelby city (pt.)	1	–	–	–	–	–	–	–	–	–	–	–	–	–

TIPSII [UPF] GPH539 CENSUS90 72583600 05/13/92 1:03 PM MACHINE: C DATA:CENSUS90S*PH5TIPSDA39. 04/29/92 09:58:32 TAPE: NONE FRAME: 448
TSF:CENSUS90*92. 04/29/92 14:11:16 UTF:CENSUS90*93. 04/29/92 14:11:16 META:CENSUS90S*PH5TABLES39. 04/29/92 14:40:02

Table 21. **Percent in Sample and Confidence Bounds for Housing Characteristics: 1990**—Con.

[For definitions of terms and meanings of symbols, see text]

State County County Subdivision Place	Housing units		Median selected monthly owner costs (dollars)				Median selected monthly owner costs as a percentage of household income in 1989				Median gross rent (dollars)		Median gross rent as a percentage of household income in 1989	
			With a mortgage		Not mortgaged		With a mortgage		Not mortgaged		90-percent confidence bounds		90-percent confidence bounds	
			90-percent confidence bounds		90-percent confidence bounds		90-percent confidence bounds		90-percent confidence bounds					
	100-percent count	Percent in sample	Lower	Upper	Lower	Upper	Lower	Upper	Lower	Upper	Lower	Upper	Lower	Upper
Richland County—Con.														
Sandusky township	345	15.7	479	597	210	255	10.3	19.5	7.0	16.5	–	–	–	–
Crestline city (pt.)	6	16.7	–	400	–	–	–	20.0	–	–	–	–	–	–
Sharon township	3 959	13.7	451	499	161	176	14.1	17.8	10.0	12.9	282	311	20.2	23.5
Shelby city (pt.)	3 543	13.4	442	494	159	175	13.5	17.4	9.9	13.1	281	311	20.4	23.7
Springfield township	3 365	15.4	598	665	197	220	15.8	19.5	10.2	13.4	401	443	16.6	24.0
Ontario village	1 702	15.1	491	610	182	201	17.0	22.1	9.5	13.8	402	444	15.4	25.5
Troy township	2 251	11.9	562	638	193	234	13.7	17.8	8.2	13.9	330	396	15.5	22.9
Lexington village (pt.)	1 515	11.6	543	643	176	251	12.9	17.7	7.5	15.4	328	390	15.4	23.0
Washington township	2 245	14.8	632	680	215	236	13.5	17.0	10.0	14.0	334	428	12.0	24.0
Lexington village (pt.)	1	–	–	–	–	–	–	–	–	–	–	–	–	–
Weller township	462	14.7	489	653	179	227	12.9	24.8	7.0	15.8	301	406	8.7	25.0
Worthington township	968	26.2	487	582	183	213	13.7	19.2	10.3	15.3	292	371	21.6	30.6
Butler village	373	42.1	468	528	192	220	14.1	19.8	11.9	16.9	333	402	21.4	43.7
Ross County	26 173	18.1	543	566	184	191	16.9	18.4	12.1	13.3	311	323	24.5	26.5
Buckskin township	541	21.3	372	515	101	154	11.4	20.7	7.7	16.5	185	326	11.5	32.8
South Salem village	79	46.8	321	429	157	208	10.1	21.5	8.5	17.2	187	551	14.8	33.4
Colerain township	638	24.9	401	606	156	186	11.6	20.5	9.3	15.9	238	332	20.5	39.5
Adelphi village	170	41.2	339	479	139	183	10.2	20.6	9.7	17.8	266	406	20.1	47.7
Concord township	1 367	26.9	488	558	170	202	14.8	20.3	9.8	13.8	277	328	18.6	27.3
Frankfort village	435	48.0	465	525	177	198	14.3	18.6	10.6	14.7	279	365	16.3	25.4
Deerfield township	389	35.2	440	559	166	208	10.1	16.8	10.7	17.5	235	319	15.6	24.4
Clarksburg village	188	50.5	437	525	207	250	11.4	18.3	12.4	19.4	260	352	21.1	30.5
Franklin township	637	15.9	394	588	96	182	20.0	29.6	7.1	34.4	220	323	21.3	69.3
Green township	1 409	27.0	559	626	176	196	14.8	19.3	10.1	14.0	351	375	18.0	24.1
Kingston village	480	44.8	511	582	171	187	12.8	17.6	10.4	14.0	334	366	14.5	21.2
Harrison township	418	14.8	406	548	146	230	8.8	21.5	3.9	20.4	248	295	15.4	59.6
Huntington township	1 857	16.0	451	564	156	200	15.7	24.8	9.8	15.5	269	324	22.4	34.8
Jefferson township	392	16.6	440	611	84	142	7.4	16.5	7.1	17.0	175	341	5.9	23.4
Liberty township	839	16.2	440	628	152	194	11.6	21.4	7.9	13.4	283	320	17.6	35.3
Paint township	436	17.0	259	555	102	234	6.9	19.0	6.9	19.3	169	279	2.2	29.4
Paxton township	779	36.3	449	530	147	178	13.9	20.9	13.0	18.2	227	277	25.9	31.2
Bainbridge village	407	49.1	410	490	160	180	14.3	20.4	13.4	18.7	245	279	25.5	29.0
Scioto township	12 457	15.9	550	589	187	198	16.6	19.1	12.1	13.9	315	330	25.5	27.8
Chillicothe city	9 775	15.9	549	593	187	199	16.8	19.6	12.1	14.0	312	330	26.1	28.5
North Folk Village CDP	515	16.1	544	671	175	213	10.9	18.6	7.5	14.9	414	471	12.0	23.3
Springfield township	901	15.2	569	677	184	243	10.3	17.9	7.8	14.4	338	451	13.7	23.6
Twin township	1 015	14.3	485	579	178	224	13.6	21.2	7.1	15.5	259	333	15.7	49.9
Union township	2 098	14.4	555	629	179	218	17.3	22.2	9.9	15.8	289	387	14.3	23.6
Sandusky County	23 753	18.9	552	569	197	204	15.6	16.8	11.7	12.9	358	372	22.3	24.0
Ballville township	2 315	15.8	652	718	191	215	16.1	20.4	9.3	12.5	393	435	13.4	23.1
Ballville CDP	1 189	15.7	622	722	184	216	13.7	19.0	9.4	13.9	397	458	11.3	22.3
Bellevue city (pt.)	1 697	16.5	509	574	208	227	13.9	18.9	11.9	16.9	319	362	20.2	26.2
Fremont city	7 001	16.1	487	522	167	180	13.8	16.3	11.2	13.5	345	368	22.6	25.4
Green Creek township	3 580	13.6	524	567	202	223	14.2	18.0	10.2	13.9	355	416	21.1	26.8
Clyde city	2 124	12.0	493	548	184	215	11.6	16.1	9.5	14.7	361	428	20.7	28.5
Green Springs village (pt.)	229	43.7	483	567	179	212	10.6	16.8	10.0	17.4	385	449	21.9	29.3
Jackson township	569	26.7	486	627	213	247	14.1	20.5	8.7	13.7	290	369	14.7	38.1
Burgoon village	80	50.0	444	484	205	266	8.4	14.6	10.0	26.1	217	397	14.0	24.7
Helena village (pt.)	54	50.0	466	667	183	229	9.6	27.8	8.0	16.0	151	199	36.6	98.4
Madison township	1 369	40.7	537	567	201	220	14.3	17.4	12.0	14.8	357	393	21.7	24.5
Gibsonburg village	975	48.9	526	559	193	210	14.2	17.1	12.2	14.8	320	367	22.0	24.5
Rice township	597	15.6	462	554	161	272	13.9	24.8	6.0	18.2	361	432	21.5	28.3
Riley township	620	15.5	606	745	156	234	12.1	22.8	7.5	16.0	257	477	3.8	19.9
Sandusky township	1 758	15.4	541	648	187	212	12.1	16.7	9.3	13.7	337	416	15.9	25.6
Stony Prairie CDP	555	16.0	461	575	168	202	9.6	17.0	8.3	15.3	326	510	17.1	33.9
Scott township	528	15.0	430	522	201	248	9.7	19.9	8.1	21.6	–	450	–	20.0
Townsend township	586	16.0	476	728	152	229	14.6	26.9	9.3	19.2	314	423	10.6	32.1
Washington township	872	22.5	549	616	228	260	15.2	21.8	11.4	17.6	346	413	16.1	31.9
Helena village (pt.)	48	45.8	471	617	137	313	9.2	25.0	4.9	31.3	269	436	3.2	16.8
Lindsey village	204	31.4	481	555	216	249	9.1	16.3	10.5	18.0	276	615	7.0	65.6
Woodville township	1 158	38.9	610	662	217	234	14.7	18.1	10.3	13.1	352	375	19.6	27.6
Woodville village	751	48.1	628	671	211	225	14.6	18.0	10.6	13.2	353	373	18.0	24.3
York township	874	16.6	602	708	188	240	13.9	21.4	8.3	16.5	295	381	15.8	29.8
Scioto County	32 408	16.1	447	469	162	168	17.0	18.6	12.5	13.6	275	288	29.1	31.4
Bloom township	1 223	26.0	482	595	153	175	20.0	27.4	11.5	15.9	306	340	33.9	55.7
South Webster village	319	48.0	385	493	158	176	14.5	21.0	10.3	14.2	287	354	35.9	59.4
Brush Creek township	435	24.8	271	479	142	201	8.8	29.6	8.2	15.3	186	363	16.2	69.7
Otway village	46	47.8	331	559	141	216	4.9	26.9	8.7	18.4	79	261	7.9	49.0
Clay township	1 614	13.9	449	540	146	174	13.4	20.0	9.4	13.8	312	361	15.1	24.5
Rosemount CDP	814	12.3	510	593	146	184	11.9	21.5	7.9	14.0	325	400	12.7	31.4
Green township	1 387	16.6	493	573	163	186	15.7	23.2	10.2	15.5	268	317	30.6	59.1
Franklin Furnace CDP	466	16.5	470	586	163	196	15.5	30.8	7.1	15.2	258	332	38.1	76.0
Harrison township	1 616	16.2	407	512	153	178	14.2	21.1	11.0	16.0	265	336	18.6	33.4
Jefferson township	946	15.9	402	525	145	194	15.2	28.2	9.8	17.4	274	329	21.7	46.2
Madison township	1 275	15.5	452	539	155	204	12.4	20.2	9.8	16.0	277	345	35.4	67.9
Morgan township	706	16.9	337	454	111	143	12.9	28.3	7.6	15.8	273	349	25.7	53.7
New Boston village	1 358	16.1	346	432	136	172	17.4	24.6	10.8	17.5	164	224	24.6	28.6
Nile township	943	15.7	423	537	153	187	13.1	21.9	8.4	13.6	182	309	14.0	54.5
Porter township	3 855	13.3	466	531	162	182	15.4	19.6	11.1	14.9	303	339	22.7	29.1
Sciotodale CDP	453	15.7	417	554	127	163	7.8	16.1	7.9	14.8	335	399	14.9	51.4
Wheelersburg CDP	2 074	11.5	448	601	170	195	13.8	20.2	10.3	15.9	286	331	21.4	25.7
Portsmouth city	10 758	15.6	399	440	159	169	15.6	18.3	12.2	14.1	253	274	28.6	31.2
Rarden township	372	28.0	242	452	108	157	8.4	25.1	10.1	21.6	223	246	51.3	74.4
Rarden village	78	48.7	263	440	137	172	14.3	25.0	11.8	21.8	212	291	10.8	28.2
Rush township	1 055	15.9	418	492	152	202	14.5	22.3	10.0	16.4	261	318	16.2	50.9
Union township	720	17.6	353	524	140	184	21.2	47.1	9.6	17.9	248	355	41.8	76.7
Valley township	1 019	15.8	489	614	168	195	11.7	18.8	9.9	16.1	268	359	20.9	51.2
Lucasville CDP	597	15.6	432	606	166	195	10.2	22.3	9.6	17.6	267	368	20.4	48.1
Vernon township	673	16.3	436	558	131	180	11.3	24.2	7.4	15.0	215	326	26.5	55.8
Washington township	2 453	15.8	361	433	150	168	14.1	19.9	12.3	16.1	257	318	41.2	58.7
West Portsmouth CDP	1 413	15.9	357	465	141	166	15.2	24.5	11.8	16.7	310	350	42.7	64.4
Seneca County	22 473	18.2	487	507	175	181	15.6	17.0	11.2	12.3	316	328	22.0	23.8
Adams township	450	16.2	444	658	178	224	20.3	24.7	6.1	16.7	292	434	21.3	54.8

TIPSII [UPF] GPH539 CENSUS90 72583600 05/13/92 1:03 PM MACHINE: C DATA:CENSUS90S*PH5TIPSDA39. 04/29/92 09:58:32 TAPE: NONE FRAME: 449
TSF:CENSUS90*92. 04/29/92 14:11:16 UTF:CENSUS90*93. 04/29/92 14:11:16 META:CENSUS90S*PH5TABLES39. 04/29/92 14:40:02

Table 21. **Percent in Sample and Confidence Bounds for Housing Characteristics: 1990**—Con.

[For definitions of terms and meanings of symbols, see text]

State County County Subdivision Place	Housing units		Median selected monthly owner costs (dollars)				Median selected monthly owner costs as a percentage of household income in 1989				Median gross rent (dollars)		Median gross rent as a percentage of household income in 1989	
			With a mortgage		Not mortgaged		With a mortgage		Not mortgaged		90-percent confidence bounds		90-percent confidence bounds	
			90-percent confidence bounds		90-percent confidence bounds		90-percent confidence bounds		90-percent confidence bounds					
	100-percent count	Percent in sample	Lower	Upper	Lower	Upper	Lower	Upper	Lower	Upper	Lower	Upper	Lower	Upper
Seneca County—Con.														
Big Spring township	578	24.9	499	593	161	185	13.0	20.9	8.5	13.7	248	397	9.4	19.7
New Riegel village	117	47.9	371	462	143	175	11.4	23.3	9.2	14.7	235	281	7.2	14.4
Bloom township	656	35.5	412	479	170	193	12.1	16.7	9.2	13.0	291	335	20.1	27.5
Bloomville village	361	47.9	401	457	166	186	14.1	19.4	9.6	13.2	291	335	23.5	29.0
Clinton township	1 451	16.1	576	685	185	213	14.3	20.1	9.0	13.2	305	355	15.7	29.3
Eden township	693	15.3	576	690	180	238	10.4	16.3	7.2	14.2	231	349	5.6	19.7
Fostoria city (pt.)	4 317	15.4	434	476	158	173	13.6	17.1	10.5	13.3	303	334	23.3	29.9
Green Springs village (pt.)	277	44.0	429	508	171	193	12.0	17.8	9.8	16.0	318	374	14.2	22.2
Hopewell township	1 061	15.6	457	597	161	196	11.5	18.9	8.9	13.9	293	377	16.5	26.0
Jackson township	593	16.0	419	617	179	241	10.3	19.4	7.7	15.4	366	428	19.2	65.9
Liberty township	838	30.1	482	534	183	207	19.3	22.8	9.5	13.7	334	430	12.1	21.7
Bettsville village	295	49.2	433	485	181	207	14.8	20.5	9.6	13.7	314	376	18.1	26.1
Loudon township	870	16.0	526	655	181	221	13.1	21.0	8.2	14.4	191	345	16.3	55.6
Pleasant township	575	15.1	482	605	165	233	13.3	22.4	8.0	17.3	244	485	13.0	65.2
Reed township	348	14.4	388	781	160	298	14.6	26.3	6.1	13.9	200	425	7.0	44.7
Scipio township	603	29.9	425	501	167	193	16.5	21.9	8.3	13.2	244	314	17.6	39.2
Republic village	235	48.1	402	466	162	180	16.1	24.7	9.1	12.9	252	323	10.2	18.0
Seneca township	506	16.2	512	623	140	184	12.5	21.2	9.4	19.4	–	450	–	100.0
Thompson township	502	15.5	448	613	158	220	9.0	17.3	7.8	16.4	376	497	11.2	52.0
Tiffin city	7 461	15.6	456	483	166	177	14.3	17.0	11.1	13.1	308	325	20.6	23.5
Venice township	694	32.7	476	579	183	210	15.8	23.1	9.6	13.5	274	332	17.6	32.6
Attica village	368	46.7	472	537	193	217	14.3	20.1	10.1	13.9	304	354	16.1	28.2
Shelby County	16 509	20.6	541	567	184	191	15.9	17.3	11.1	12.5	362	377	21.5	23.7
Clinton township	7 711	15.8	513	556	171	184	15.3	17.8	10.7	12.9	366	387	23.1	26.3
Sidney city (pt.)	7 173	15.9	513	557	171	184	15.4	18.0	10.7	12.9	364	384	22.8	25.9
Cynthian township	565	16.8	527	620	192	249	10.4	17.8	8.0	16.1	363	542	2.8	33.1
Dinsmore township	1 115	37.6	571	629	188	202	17.8	21.1	10.3	13.3	353	399	12.3	17.3
Anna village (pt.)	281	47.0	516	575	190	216	15.1	20.0	10.3	15.4	381	476	10.9	18.8
Botkins village	467	46.9	525	614	187	203	15.6	20.1	9.9	13.3	313	365	15.3	22.5
Franklin township	887	20.2	643	752	173	206	13.2	19.7	7.8	13.6	394	477	11.9	21.8
Anna village (pt.)	111	44.1	453	658	188	255	14.5	23.9	9.5	17.6	366	471	21.9	28.8
Sidney city (pt.)	213	16.4	616	811	–	250	9.2	20.8	–	20.0	414	516	9.7	22.8
Green township	327	16.8	463	594	167	292	20.0	31.7	5.9	16.9	285	395	6.2	22.0
Jackson township	889	34.4	493	559	182	204	13.2	17.2	10.0	13.9	316	365	15.0	21.8
Jackson Center village	532	43.8	452	520	174	192	13.3	17.4	10.1	13.6	318	356	14.8	21.2
Loramie township	704	24.1	491	581	179	212	11.6	17.5	9.4	14.8	254	372	8.6	19.6
Russia village	143	49.0	490	602	198	221	11.3	20.0	8.8	13.0	220	269	9.4	19.9
McLean township	1 119	28.9	554	661	202	230	13.4	18.6	10.4	14.3	316	373	16.6	26.8
Fort Loramie village	367	48.5	589	669	201	222	13.9	18.7	10.6	14.2	309	346	15.3	22.6
Orange township	425	16.5	480	883	165	209	10.8	20.1	5.9	15.8	260	365	4.7	24.8
Perry township	428	14.3	442	626	188	273	11.1	26.4	6.5	20.7	272	359	4.5	46.8
Sidney city (pt.)	–	–	–	–	–	–	–	–	–	–	–	–	–	–
Salem township	718	23.8	501	591	158	187	11.4	16.7	8.3	14.9	276	329	26.2	56.0
Port Jefferson village	141	39.7	408	498	135	172	9.4	16.8	7.2	14.7	316	349	26.2	29.3
Turtle Creek township	435	16.8	506	669	169	219	10.5	21.8	6.9	14.5	272	369	5.2	19.0
Sidney city (pt.)	–	–	–	–	–	–	–	–	–	–	–	–	–	–
Van Buren township	540	21.5	482	680	169	232	10.5	18.4	8.4	17.7	318	398	3.7	19.7
Kettlersville village	66	50.0	331	457	178	222	7.1	14.9	8.9	18.2	368	544	7.1	24.4
Washington township	646	21.1	463	551	168	230	17.0	23.0	7.6	16.0	290	478	10.8	32.9
Lockington village	81	48.1	459	624	143	232	9.6	26.1	6.8	19.2	300	337	15.1	29.9
Stark County	146 910	15.2	552	562	180	183	16.6	17.2	11.8	12.3	353	359	24.2	24.9
Alliance city (pt.)	9 569	14.1	455	484	178	190	16.8	19.8	12.4	14.6	302	327	26.3	28.8
Bethlehem township	2 306	26.6	472	532	181	195	13.3	17.1	9.7	12.4	335	373	21.5	24.7
Navarre village	658	47.9	501	545	177	189	14.7	19.3	11.1	14.2	323	358	20.9	23.6
Canton city	36 527	13.5	442	459	158	164	16.2	17.6	11.8	12.9	292	304	25.9	27.4
Canton township	5 618	13.9	459	504	164	172	13.3	16.0	10.7	12.9	334	381	21.9	24.5
Meyers Lake village (pt.)	218	47.2	679	885	148	185	10.3	16.8	8.8	14.0	330	485	13.3	23.0
Jackson township	13 025	13.1	721	764	220	233	16.3	18.3	10.4	12.5	416	433	21.3	23.8
Hills and Dales village	113	47.8	1 722	2 062	410	570	11.0	17.2	9.3	15.7	–	–	–	–
Lake township	7 831	16.7	718	750	213	226	16.1	18.1	10.5	12.9	418	439	18.2	21.8
Greentown CDP	651	12.3	525	663	188	228	12.2	20.2	9.4	20.1	417	486	12.2	32.5
Hartville village	835	45.7	606	674	188	215	16.4	21.1	10.2	14.0	391	413	19.5	23.1
Uniontown CDP	1 195	11.8	655	823	211	234	12.6	18.5	8.8	15.5	380	474	10.3	20.5
Lawrence township	4 184	12.1	628	679	198	218	16.3	20.1	10.6	14.5	412	441	19.6	26.2
Canal Fulton village	1 556	11.6	637	729	183	216	13.9	20.2	9.2	16.5	408	459	18.2	25.8
Lexington township	1 948	17.4	485	562	179	196	15.7	20.5	10.0	13.5	350	397	22.2	32.1
Limaville village	60	46.7	323	427	132	174	9.4	28.3	7.3	14.2	–	450	–	20.0
Louisville city	3 139	15.2	560	627	175	190	14.6	18.8	9.7	13.0	358	383	20.4	23.5
Marlboro township	1 366	16.2	586	670	183	218	14.4	20.4	8.9	13.8	359	484	14.7	52.1
Massillon city	12 814	15.3	480	508	181	190	16.4	18.6	12.1	13.8	335	355	24.7	27.3
Nimishillen township	3 141	16.1	536	581	176	195	15.3	18.7	10.5	13.6	352	405	16.2	23.7
Osnaburg township	2 167	29.3	486	528	157	168	15.5	18.8	10.4	12.7	358	391	18.7	24.3
East Canton village	693	47.0	472	525	151	166	14.0	17.7	10.5	13.5	370	397	20.4	25.2
Paris township	2 337	15.9	470	532	174	191	14.1	19.0	9.8	13.5	296	334	17.0	24.5
Minerva village (pt.)	967	16.2	429	482	168	193	12.8	19.9	8.8	14.0	261	314	19.2	28.6
Perry township	11 573	14.2	535	560	173	180	15.7	17.7	10.8	12.4	401	419	20.9	23.7
Perry Heights CDP	3 459	13.6	521	578	174	190	14.9	18.6	10.5	14.2	387	422	20.8	24.6
Pike township	1 493	25.7	511	560	170	187	13.8	18.3	9.6	12.6	309	368	18.9	23.4
East Sparta village	315	48.3	463	531	157	173	14.1	20.0	9.2	12.7	297	343	20.6	24.2
Plain township	20 066	13.1	606	638	188	196	15.6	17.1	10.8	12.2	396	414	21.8	23.8
Meyers Lake village (pt.)	74	45.9	–	–	236	626	–	–	4.4	15.6	627	762	13.9	33.4
North Canton city	6 534	13.5	603	649	183	196	14.7	17.5	9.8	12.1	409	433	22.7	25.6
Sandy township	1 396	33.5	467	515	173	185	17.0	21.1	11.6	14.5	280	327	22.2	31.2
Magnolia village (pt.)	249	48.2	459	553	169	185	14.1	20.9	10.3	14.5	252	378	14.9	23.1
Waynesburg village	418	48.1	478	538	168	186	19.0	22.7	10.8	14.3	278	322	19.3	30.7
Sugar Creek township	2 369	37.8	486	518	162	172	16.2	18.9	11.1	13.2	323	355	23.1	28.2
Beach City village	428	46.7	449	498	160	177	14.7	20.1	10.7	14.8	267	314	20.4	25.2
Brewster village	883	48.8	471	502	155	168	14.3	17.3	11.2	13.8	348	383	27.5	40.9
Wilmot village	110	48.2	402	467	134	161	11.0	21.5	9.0	14.9	376	431	6.1	17.9
Tuscarawas township	2 287	16.1	507	574	195	216	14.0	18.3	10.6	13.9	311	390	21.8	28.2
Washington township	1 754	15.5	522	608	189	211	12.9	17.7	10.2	14.2	335	411	13.5	24.3
Summit County	211 477	13.8	627	637	214	217	18.6	19.1	12.5	12.9	391	398	26.2	26.8
Akron city	96 372	13.9	523	536	206	211	19.3	20.2	12.8	13.5	356	364	28.0	28.8
Barberton city	11 731	14.0	473	506	180	187	15.7	18.2	12.2	14.0	328	351	25.4	27.8

TIPSII [UPF] GPH539 CENSUS90 72583600 05/13/92 1:03 PM MACHINE: C DATA:CENSUS90S*PH5TIPSDA39. 04/29/92 09:58:32 TAPE: NONE FRAME: 450
TSF:CENSUS90*92. 04/29/92 14:11:16 UTF:CENSUS90*93. 04/29/92 14:11:16 META:CENSUS90S*PH5TABLES39. 04/29/92 14:40:02

Table 21. **Percent in Sample and Confidence Bounds for Housing Characteristics: 1990**—Con.

[For definitions of terms and meanings of symbols, see text]

State County County Subdivision Place	Housing units		Median selected monthly owner costs (dollars)				Median selected monthly owner costs as a percentage of household income in 1989				Median gross rent (dollars)		Median gross rent as a percentage of household income in 1989	
			With a mortgage		Not mortgaged		With a mortgage		Not mortgaged		90-percent confidence bounds		90-percent confidence bounds	
			90-percent confidence bounds		90-percent confidence bounds		90-percent confidence bounds		90-percent confidence bounds					
	100-percent count	Percent in sample	Lower	Upper	Lower	Upper	Lower	Upper	Lower	Upper	Lower	Upper	Lower	Upper
Summit County—Con.														
Bath township	3 200	12.4	1 116	1 218	321	365	16.7	20.4	9.4	13.1	443	860	9.8	31.9
Montrose-Ghent CDP	1 764	12.8	1 132	1 345	312	419	16.4	21.0	8.6	13.7	395	1 417	12.1	38.4
Boston township	769	29.9	692	829	228	275	14.8	21.0	10.2	15.3	447	517	14.6	25.9
Peninsula village	244	45.5	683	839	186	236	14.9	21.6	9.9	16.3	424	529	17.4	25.4
Boston Heights village	266	42.9	666	761	200	247	15.1	21.2	10.2	15.9	328	609	4.7	30.9
Clinton village	472	44.5	548	629	174	195	17.8	21.7	9.9	13.5	363	398	16.3	28.3
Copley township	4 289	14.3	753	812	230	251	15.4	18.6	10.7	14.2	593	633	22.1	28.3
Pigeon Creek CDP	312	16.0	796	1 044	257	348	14.8	24.2	4.2	15.8	–	–	–	–
Coventry township	4 903	13.5	578	637	204	221	17.8	21.2	11.2	14.0	429	465	20.6	23.7
Portage Lakes CDP (pt.)	3 082	12.7	554	637	194	220	16.5	21.2	11.1	15.0	426	470	20.2	23.9
Cuyahoga Falls city	21 269	12.5	585	607	196	205	15.7	17.3	11.5	13.1	418	435	23.6	25.3
Fairlawn city	2 507	12.2	754	862	264	294	14.7	19.5	9.0	13.6	462	521	23.6	30.0
Franklin township	5 626	13.5	642	693	220	236	15.9	18.6	11.0	13.8	407	458	22.6	29.6
Portage Lakes CDP (pt.)	1 665	12.1	667	764	214	251	15.0	21.3	11.3	18.0	381	466	20.2	31.6
Green township	7 536	11.8	706	756	218	235	17.0	20.0	10.9	13.8	459	481	20.6	24.3
Green village	1 236	12.1	699	773	211	247	14.4	20.5	9.3	15.9	468	527	17.3	30.7
Greensburg CDP	1 485	11.2	640	770	213	288	13.9	20.6	9.9	18.6	399	508	23.3	36.6
Portage Lakes CDP (pt.)	1 118	12.1	694	830	191	239	15.2	21.5	8.6	15.3	361	453	20.1	29.7
Hudson township	6 046	14.7	1 188	1 256	283	320	18.8	20.8	9.4	13.0	536	635	18.6	26.4
Hudson village	2 294	15.3	1 105	1 218	256	298	17.6	21.4	8.8	14.0	542	622	18.2	26.5
Lakemore village	965	11.1	473	591	170	196	13.6	21.8	8.9	15.8	328	417	20.5	32.4
Macedonia city	2 497	11.9	762	836	222	248	16.9	20.6	9.8	15.3	484	706	20.4	64.2
Mogadore village (pt.)	1 115	12.1	560	659	213	260	13.4	19.6	9.1	15.7	376	449	17.0	27.9
Munroe Falls village	1 916	16.2	740	822	244	278	16.2	20.1	10.9	16.5	388	464	22.8	33.1
Northfield village	1 528	15.6	620	665	201	233	16.6	21.7	9.8	15.7	428	459	16.5	24.6
Northfield Center township	1 444	16.3	708	776	248	279	14.8	19.4	9.9	14.4	458	665	25.7	55.6
Norton city (pt.)	4 211	13.5	589	643	198	214	15.1	18.2	11.4	14.4	401	472	21.1	27.5
Reminderville village	818	46.6	761	807	237	271	18.9	21.0	9.1	14.2	687	747	20.5	24.5
Richfield township	1 747	15.8	763	877	224	256	15.5	20.1	10.0	15.0	425	565	14.5	26.9
Richfield village	1 162	15.7	687	837	214	245	13.9	19.2	9.8	15.9	420	572	15.9	28.0
Sagamore Hills township	2 490	16.1	778	860	273	304	17.2	21.4	10.5	14.7	513	561	15.9	22.6
Silver Lake village	1 274	16.2	888	1 044	311	340	16.4	22.0	9.3	13.9	537	692	17.7	53.5
Springfield township	5 848	11.8	546	589	184	199	15.8	19.3	10.9	13.5	363	423	25.7	32.5
Stow city	10 462	12.2	764	808	255	272	20.2	21.5	11.1	14.1	505	538	20.7	23.0
Tallmadge city	5 696	14.6	695	748	247	263	16.8	19.9	10.4	12.7	424	464	23.6	27.2
Twinsburg city	3 855	12.3	729	798	213	237	19.3	22.1	9.0	13.0	549	592	20.0	22.8
Twinsburg township	625	13.4	575	739	228	291	21.5	30.7	17.4	34.5	186	340	17.4	37.0
Trumbull County	90 533	13.9	551	564	201	206	16.2	17.0	12.0	12.7	342	350	23.9	25.0
Bazetta township	2 131	16.0	643	741	210	253	14.6	19.0	9.4	13.4	370	426	14.5	22.2
Bloomfield township	385	13.8	473	600	163	270	13.2	25.2	7.4	54.1	309	437	7.7	23.5
Braceville township	1 067	15.4	529	637	189	245	13.7	20.7	9.4	15.5	323	420	14.4	24.9
Newton Falls city (pt.)	–	–	–	–	–	–	–	–	–	–	–	–	–	–
Turnpike Interchange CDP	461	13.7	472	737	198	275	12.9	25.3	5.6	15.9	303	410	11.7	55.3
Bristol township	1 055	15.9	595	659	206	250	15.4	22.1	8.2	15.0	343	432	17.8	32.5
Brookfield township	4 171	14.3	490	593	196	217	15.7	20.4	11.1	13.9	316	343	18.2	27.3
Brookfield Center CDP	542	15.1	633	784	223	271	16.1	27.0	7.8	13.7	366	554	4.6	19.8
West Hill CDP	1 170	11.3	365	476	166	199	10.3	21.8	10.4	16.8	275	328	26.0	32.1
Yankee Lake village	33	48.5	196	1 005	138	223	7.8	36.4	5.1	14.9	202	349	.3	97.9
Champion township	3 324	15.5	546	579	209	227	13.6	16.5	9.8	12.7	349	384	20.1	25.0
Champion Heights CDP	1 774	15.6	529	579	203	226	13.6	17.7	9.7	13.4	357	392	17.9	26.5
Cortland city	2 233	12.0	659	728	209	255	12.7	16.9	9.0	15.1	354	393	20.9	27.7
Farmington township	639	28.2	552	590	181	206	21.1	24.6	9.1	14.1	367	426	16.2	24.3
West Farmington village	185	48.1	524	581	192	247	15.6	23.7	8.6	16.8	378	429	20.2	23.8
Fowler township	996	15.9	618	718	193	234	15.6	22.6	7.6	13.8	342	416	10.3	22.6
Greene township	335	15.8	533	780	107	246	9.4	22.0	1.1	18.9	276	521	9.4	41.1
Gustavus township	344	16.0	466	779	205	272	9.2	25.6	7.1	21.3	256	512	10.7	79.6
Hartford township	781	19.1	494	573	174	226	13.2	20.3	8.2	14.1	316	348	12.6	24.8
Howland township	7 852	13.2	627	674	226	242	15.7	18.2	10.8	13.1	330	385	21.7	26.8
Bolindale CDP	1 068	12.7	446	545	164	212	14.5	21.1	9.4	16.5	348	414	23.5	47.3
Howland Center CDP	2 372	12.7	636	717	232	268	14.7	18.6	9.2	13.3	463	557	16.2	24.8
Niles city (pt.)	1 016	11.8	529	660	183	233	11.7	19.0	7.1	17.2	237	269	17.2	24.9
Hubbard township	5 866	13.9	535	583	195	211	17.2	20.4	11.2	13.7	325	349	21.9	27.5
Hubbard city	3 376	12.1	507	592	188	206	15.8	20.5	10.3	13.7	317	342	21.3	28.2
Johnston township	709	15.2	502	643	196	274	11.5	19.7	7.7	15.4	278	470	7.1	21.5
Kinsman township	791	16.6	541	650	189	239	12.0	21.5	8.3	14.1	277	339	14.8	35.0
Liberty township	10 311	12.7	559	614	216	227	16.0	18.8	12.4	14.6	352	368	22.4	25.6
Churchill CDP	1 098	11.1	520	611	191	231	11.9	18.1	9.8	17.4	344	388	22.1	37.0
Girard city (pt.)	4 826	14.0	455	491	203	217	14.1	18.0	12.6	15.6	338	360	20.7	25.3
Lordstown village	1 234	16.0	615	716	203	242	12.9	19.0	10.2	17.3	355	454	15.2	45.2
McDonald village	1 225	15.8	501	551	188	218	14.8	19.9	9.6	14.2	353	420	14.5	29.4
Mecca township	978	14.9	584	712	204	255	12.3	18.9	7.9	14.6	357	467	13.0	69.3
Mesopotamia township	620	15.5	380	601	58	147	20.9	29.9	7.9	17.7	248	298	12.2	48.8
Newton township	3 809	13.4	528	577	189	209	13.1	16.9	10.4	13.8	320	347	19.3	27.3
Newton Falls city (pt.)	2 137	11.7	491	553	178	201	12.1	18.3	10.8	16.5	313	343	19.6	28.0
South Canal CDP	482	15.1	522	734	185	227	10.6	18.7	7.4	13.0	363	464	11.2	31.8
Orangeville village	96	47.9	440	537	208	233	13.1	22.4	7.7	13.3	214	364	10.4	32.1
Southington township	1 302	15.4	523	620	219	241	13.3	19.5	9.2	14.3	339	454	16.4	33.5
Vernon township	600	16.5	471	586	181	248	12.1	22.9	8.1	17.5	250	430	21.0	70.2
Vienna township	1 629	16.5	571	669	212	248	12.9	18.0	9.6	13.9	346	476	22.9	33.6
Vienna Center CDP	382	16.2	586	781	207	259	9.6	18.3	7.5	15.5	441	547	30.9	73.2
Warren city	21 785	13.5	464	487	181	189	15.3	17.1	11.7	13.1	321	340	24.6	26.8
Warren township	2 764	13.5	477	553	178	195	14.4	19.7	11.7	16.0	294	364	22.5	43.4
Weathersfield township	11 487	12.5	493	529	180	190	14.0	16.2	11.2	13.1	336	355	22.9	26.2
Girard city (pt.)	16	18.8	–	–	–	200	–	–	–	20.0	210	344	1.4	18.6
Mineral Ridge CDP (pt.)	1 021	11.9	536	652	169	223	13.2	20.4	9.2	18.6	317	354	16.2	25.0
Niles city (pt.)	7 866	12.9	477	520	176	188	13.8	16.5	10.6	12.7	338	360	23.4	27.1
Youngstown city (pt.)	14	14.3	–	–	–	–	–	–	–	–	–	400	–	25.0
Tuscarawas County	33 982	18.9	501	519	168	173	17.3	18.5	11.5	12.4	305	317	23.9	25.6
Auburn township	291	19.9	447	668	117	208	9.9	29.0	5.2	19.2	236	353	7.1	27.9
Bucks township	469	35.8	456	509	159	181	14.2	21.8	9.2	13.6	234	284	14.6	24.8
Baltic village (pt.)	226	48.7	437	520	163	179	12.9	20.3	9.7	13.9	253	285	16.3	26.0
Clay township	777	36.6	476	560	146	163	12.9	17.7	10.3	13.4	303	336	15.4	24.0
Gnadenhutten village (pt.)	493	47.9	470	541	153	168	14.1	18.7	10.6	13.3	277	324	15.5	26.9
Dover city	4 620	14.1	511	556	175	187	16.2	19.9	10.2	12.8	313	351	21.4	25.7
Dover township	1 738	16.8	541	629	174	217	15.2	20.5	9.1	13.3	284	358	17.5	32.2
Parral village	102	47.1	403	497	136	184	14.5	24.0	10.3	18.2	397	431	12.5	27.7

TIPSII [UPF] GPH539 CENSUS90 72583600 05/13/92 1:03 PM MACHINE: C DATA:CENSUS90S*PH5TIPSDA39. 04/29/92 09:58:32 TAPE: NONE FRAME: 451
TSF:CENSUS90*92. 04/29/92 14:11:16 UTF:CENSUS90*93. 04/29/92 14:11:16 META:CENSUS90S*PH5TABLES39. 04/29/92 14:40:02

Table 21. **Percent in Sample and Confidence Bounds for Housing Characteristics: 1990**—Con.

[For definitions of terms and meanings of symbols, see text]

State County County Subdivision Place	Housing units		Median selected monthly owner costs (dollars)				Median selected monthly owner costs as a percentage of household income in 1989				Median gross rent (dollars)		Median gross rent as a percentage of household income in 1989	
			With a mortgage		Not mortgaged		With a mortgage		Not mortgaged		90-percent confidence bounds		90-percent confidence bounds	
			90-percent confidence bounds		90-percent confidence bounds		90-percent confidence bounds		90-percent confidence bounds					
	100-percent count	Percent in sample	Lower	Upper	Lower	Upper	Lower	Upper	Lower	Upper	Lower	Upper	Lower	Upper
Tuscarawas County—Con.														
Fairfield township	472	10.0	407	631	155	195	11.9	23.3	5.2	18.5	–	300	–	20.0
Franklin township	1 455	36.6	537	579	187	202	16.8	20.5	10.6	13.3	290	320	24.4	28.5
Strasburg village	861	46.7	520	562	185	201	15.4	19.3	10.6	13.4	280	313	23.2	26.0
Goshen township	2 165	20.6	516	606	171	188	13.8	17.7	10.3	13.5	327	399	20.3	30.3
Barnhill village	102	44.1	352	508	132	202	13.4	23.8	8.3	16.9	285	335	10.4	77.5
Midvale village (pt.)	214	44.9	387	449	135	167	16.3	27.0	10.5	16.8	322	402	24.8	50.1
Roswell village (pt.)	60	38.3	228	515	141	181	21.8	84.2	7.6	21.3	273	427	9.1	70.3
Jefferson township	346	26.9	368	536	129	174	15.0	22.9	7.6	16.1	266	573	10.7	65.1
Stone Creek village	72	43.1	359	541	119	157	6.8	32.0	8.2	16.8	270	350	13.4	25.0
Lawrence township	1 636	28.1	567	618	189	210	17.3	21.0	10.4	13.6	358	384	16.5	21.2
Bolivar village	371	45.0	504	570	173	193	17.8	21.8	10.8	14.8	333	385	17.7	23.3
Zoar village	74	47.3	536	709	210	240	11.6	27.2	5.9	14.1	278	462	11.3	75.6
Mill township	4 218	13.0	406	461	142	161	14.7	18.9	11.5	14.8	271	295	26.7	32.1
Dennison village (pt.)	1 238	15.8	372	449	136	159	15.1	22.1	9.7	14.5	280	342	27.8	47.3
Midvale village (pt.)	3	33.3	–	300	–	–	–	100.0	–	–	–	–	–	–
Uhrichsville city	2 370	11.4	397	483	140	170	12.4	18.1	11.1	16.3	263	294	25.5	31.7
New Philadelphia city	6 934	14.1	489	541	164	178	17.6	20.9	11.2	13.6	297	323	22.8	27.1
Oxford township	2 216	12.2	416	471	144	166	13.6	20.6	9.8	13.8	249	313	23.0	37.8
Newcomerstown village (pt.)	1 794	12.0	414	469	138	160	13.3	20.8	9.6	13.9	244	310	24.2	43.3
Perry township	160	13.8	–	600	137	213	–	25.0	3.2	16.8	–	–	–	–
Rush township	308	14.6	313	462	46	190	9.5	29.6	3.5	16.5	–	450	–	100.0
Salem township	582	28.2	351	425	144	181	12.0	18.9	8.8	15.1	274	330	13.8	26.0
Newcomerstown village (pt.)	–	–	–	–	–	–	–	–	–	–	–	–	–	–
Port Washington village	211	46.0	352	401	153	179	10.8	16.3	8.7	13.8	229	297	19.0	29.7
Sandy township	1 237	20.2	510	554	140	165	17.0	22.5	9.4	14.2	268	323	16.6	35.8
Mineral City village	282	29.4	438	570	127	177	12.1	21.2	9.0	18.5	263	330	12.3	51.3
Sugar Creek township	1 278	39.4	533	589	166	178	19.0	21.8	10.4	12.8	302	331	16.9	22.5
Sugarcreek village	839	48.4	525	573	169	179	18.8	21.4	10.5	12.9	297	330	22.0	27.1
Union township	435	19.3	530	811	109	156	13.1	23.7	6.5	15.4	255	308	27.4	63.6
Dennison village (pt.)	60	15.0	–	600	–	–	–	20.0	–	–	139	328	27.4	74.6
Roswell village (pt.)	35	42.9	320	380	117	191	8.0	56.7	5.2	19.2	209	294	39.9	95.1
Warren township	531	13.6	370	564	146	240	8.0	18.2	4.7	16.1	265	635	4.8	80.4
Warwick township	1 032	28.4	445	490	151	169	14.4	19.7	10.6	14.3	277	372	23.2	50.2
Gnadenhutten village (pt.)	–	–	–	–	–	–	–	–	–	–	–	–	–	–
Midvale village (pt.)	2	50.0	–	–	–	–	–	–	–	–	–	–	–	–
Tuscarawas village	362	47.8	441	478	165	181	13.1	18.4	11.4	15.5	269	306	25.9	37.1
Washington township	243	13.6	318	477	–	200	2.0	18.0	–	20.0	192	298	3.6	16.4
Wayne township	403	15.6	416	595	151	222	8.2	18.3	6.2	18.2	209	344	3.6	92.1
York township	436	14.4	462	586	131	179	10.8	23.7	6.7	16.2	319	568	3.5	86.3
Union County	11 599	21.3	641	674	201	215	17.5	19.4	11.8	13.7	384	406	22.6	24.6
Allen township	324	14.8	617	975	193	321	11.1	22.9	4.1	21.8	254	498	36.4	98.6
Claibourne township	1 356	40.3	534	573	206	222	16.9	20.4	14.5	18.7	310	341	22.4	26.4
Richwood village	941	47.0	509	551	204	220	16.5	20.3	15.5	19.6	318	345	23.6	27.5
Darby township	541	25.1	739	807	178	244	16.9	22.2	9.0	17.9	279	403	16.6	51.2
Unionville Center village	88	44.3	374	668	152	198	18.1	28.4	8.6	53.3	332	403	15.4	23.6
Dover township	683	15.5	563	680	189	264	20.2	23.6	4.9	19.1	296	619	14.0	46.1
Jackson township	266	13.2	593	693	107	238	9.2	25.0	1.7	18.3	–	–	–	–
Jerome township	1 246	26.2	692	834	237	272	16.9	20.9	10.1	15.0	370	435	18.5	25.7
Dublin city (pt.)	2	50.0	–	–	–	–	–	–	–	–	309	341	3.8	16.2
Plain City village (pt.)	369	48.5	572	706	230	267	15.0	20.5	10.6	15.3	391	439	23.1	27.7
Leesburg township	513	23.6	521	662	139	209	15.3	22.0	9.8	20.0	326	426	13.3	26.0
Magnetic Springs village	139	33.8	386	489	110	162	7.7	17.0	10.0	22.5	306	459	15.8	24.5
Liberty township	443	13.1	547	783	131	233	14.3	24.5	5.8	18.7	349	525	5.2	26.3
Millcreek township	319	16.9	597	891	203	268	19.9	27.5	7.0	18.5	–	650	–	35.0
Paris township	4 296	16.0	638	698	190	215	14.6	18.2	10.4	13.9	393	434	22.1	25.1
Marysville city	3 462	15.8	616	678	187	214	14.2	18.4	10.4	14.3	391	431	21.9	25.0
Taylor township	445	15.7	488	752	170	243	12.1	22.2	6.6	24.0	326	679	3.0	66.3
Union township	599	32.9	524	664	153	180	11.2	15.7	9.0	13.7	370	417	21.2	27.6
Milford Center village	252	48.0	457	519	164	195	11.0	15.5	10.3	16.1	359	409	12.5	25.4
Washington township	236	14.8	462	652	118	244	10.8	37.9	3.3	16.7	319	440	11.1	88.5
York township	332	14.2	464	752	173	252	8.1	23.5	4.9	17.2	–	–	–	–
Van Wert County	11 998	21.1	484	508	174	181	15.0	16.6	11.0	12.3	317	333	20.1	22.0
Harrison township	369	16.0	409	615	164	232	9.3	19.9	5.8	16.8	161	432	9.8	28.2
Hoaglin township	239	17.2	408	615	164	225	9.6	28.3	5.1	14.9	152	447	.5	34.8
Jackson township	177	15.8	317	942	149	301	5.6	32.0	4.1	19.4	–	400	–	20.0
Jennings township	272	20.6	365	651	144	197	8.8	20.4	5.9	14.1	131	369	2.3	59.6
Venedocia village (pt.)	28	46.4	264	572	–	150	7.3	23.6	–	20.0	312	371	4.6	62.2
Liberty township	810	32.5	385	440	143	167	11.8	16.3	9.8	13.8	254	304	11.2	19.7
Ohio City village	378	43.9	360	401	129	143	11.7	16.5	9.1	13.1	247	299	13.7	30.9
Pleasant township	4 756	16.3	500	545	164	177	15.5	18.8	10.6	13.1	310	335	20.9	23.7
Van Wert city (pt.)	3 991	16.4	473	519	159	174	15.0	18.4	10.7	13.5	308	336	20.8	23.6
Ridge township	1 150	16.4	500	596	176	197	11.3	16.2	9.1	13.6	336	423	14.3	24.6
Van Wert city (pt.)	745	16.5	500	633	174	200	10.7	17.3	8.5	13.4	342	430	16.5	26.6
Tully township	799	36.8	491	545	182	199	13.5	17.3	10.4	14.4	320	383	9.6	15.8
Convoy village	470	48.1	451	492	185	199	11.5	15.0	11.3	15.1	323	379	11.0	17.5
Union township	371	24.0	406	589	167	200	12.1	20.5	8.3	15.8	260	435	2.4	24.4
Scott village (pt.)	76	50.0	279	353	138	173	14.3	22.4	8.4	16.0	266	334	6.6	36.0
Washington township	1 972	20.3	448	495	172	187	13.1	17.0	9.7	12.9	297	335	17.9	23.2
Delphos city (pt.)	1 230	16.2	430	494	159	178	11.2	16.5	9.1	13.6	286	346	19.1	24.9
Middle Point village	239	49.0	428	478	178	208	12.6	17.5	10.3	16.1	284	321	10.7	18.9
Willshire township	723	35.0	430	481	169	187	14.2	19.3	9.3	12.7	240	374	13.3	24.1
Willshire village	220	48.6	379	444	159	181	15.0	21.0	10.1	14.6	247	390	8.9	20.3
Wren village	82	47.6	322	441	134	183	13.6	22.2	6.1	13.9	242	383	9.7	28.3
York township	360	23.6	428	552	171	229	10.7	19.0	7.9	29.6	323	386	4.7	66.9
Elgin village	29	48.3	336	400	129	212	7.1	17.2	4.6	15.4	–	–	–	–
Venedocia village (pt.)	34	50.0	333	534	175	214	4.4	28.3	19.7	34.1	–	350	–	–
Vinton County	4 856	26.1	425	460	148	164	17.2	21.0	11.9	14.4	253	281	24.1	30.0
Brown township	116	15.5	422	585	–	150	4.4	78.4	–	100.0	–	350	–	100.0
Clinton township	720	33.9	363	457	151	180	17.6	31.1	10.9	15.1	234	277	30.2	50.1
Hamden village	373	49.1	365	456	139	163	19.7	29.7	11.4	15.5	267	305	13.9	38.8
Eagle township	256	14.5	–	600	159	233	–	100.0	2.3	17.7	214	365	6.7	82.7
Elk township	1 178	39.6	425	464	157	179	18.8	23.1	11.2	14.4	234	270	23.6	27.9
McArthur village	703	46.9	442	483	160	182	17.7	21.8	11.5	14.6	278	315	23.0	29.2
Harrison township	403	15.9	443	861	111	161	4.9	18.3	6.0	15.9	15	343	2.8	96.2
Jackson township	272	15.8	–	400	19	142	–	20.0	6.0	88.3	–	250	–	30.0

TIPSII [UPF] GPH539 CENSUS90 72583600 05/13/92 1:03 PM MACHINE: C DATA:CENSUS90S*PH5TIPSDA39. 04/29/92 09:58:32 TAPE: NONE FRAME: 452
TSF:CENSUS90*92. 04/29/92 14:11:16 UTF:CENSUS90*93. 04/29/92 14:11:16 META:CENSUS90S*PH5TABLES39. 04/29/92 14:40:02

Table 21. **Percent in Sample and Confidence Bounds for Housing Characteristics: 1990**—Con.

[For definitions of terms and meanings of symbols, see text]

State County County Subdivision Place	Housing units		Median selected monthly owner costs (dollars)				Median selected monthly owner costs as a percentage of household income in 1989				Median gross rent (dollars)		Median gross rent as a percentage of household income in 1989	
			With a mortgage		Not mortgaged		With a mortgage		Not mortgaged		90-percent confidence bounds		90-percent confidence bounds	
			90-percent confidence bounds		90-percent confidence bounds		90-percent confidence bounds		90-percent confidence bounds					
	100-percent count	Percent in sample	Lower	Upper	Lower	Upper	Lower	Upper	Lower	Upper	Lower	Upper	Lower	Upper
Vinton County—Con.														
Knox township	219	13.7	–	400	105	293	–	30.0	1.2	18.8	–	–	–	–
Madison township	281	34.9	337	470	158	182	16.2	22.9	9.3	15.9	368	428	28.3	63.6
Zaleski village	137	47.4	328	397	163	189	14.7	24.7	10.3	17.1	261	386	13.8	61.5
Richland township	540	15.6	434	662	102	159	8.6	21.3	8.0	42.0	189	325	2.5	17.5
Swan township	291	15.5	280	385	109	336	3.2	22.3	2.2	33.6	232	341	21.7	85.4
Vinton township	222	13.5	–	500	53	174	–	20.0	4.7	32.4	–	150	–	100.0
Wilkesville township	358	29.6	293	551	141	175	20.7	29.1	10.1	18.0	271	334	4.5	36.6
Wilkesville village	73	53.4	358	547	151	179	16.4	30.6	12.2	21.6	310	340	7.3	68.2
Warren County	40 636	16.5	703	726	204	211	18.6	19.7	11.3	12.4	428	441	23.1	24.3
Clear Creek township	4 621	13.7	828	891	209	236	19.4	21.3	9.3	13.0	461	498	21.9	28.4
Five Points CDP	510	13.9	1 293	1 626	231	337	18.4	22.9	5.4	16.6	–	–	–	–
Springboro city (pt.)	2 287	12.4	820	902	188	243	19.0	21.7	7.7	14.3	457	499	21.8	33.2
Deerfield township	9 868	14.8	834	869	219	238	19.5	21.0	10.4	13.2	525	576	19.8	22.3
Landen CDP	3 669	14.6	943	1 012	236	282	17.9	20.9	9.5	16.7	629	655	16.0	20.7
Loveland Park CDP (pt.)	422	17.1	520	675	159	221	12.8	22.6	7.4	15.1	378	507	13.3	28.9
Mason city (pt.)	4 222	14.2	704	762	202	230	18.6	21.1	9.4	13.3	438	472	21.6	25.3
Franklin township	10 054	14.9	554	585	185	196	15.7	17.7	11.2	13.4	377	405	23.9	26.7
Carlisle village (pt.)	1 567	15.6	517	587	181	211	13.6	18.2	10.0	15.0	327	376	23.8	32.5
Franklin city	4 208	13.7	499	555	174	189	15.6	19.2	10.3	14.1	341	385	23.8	27.6
Hamilton township	2 169	17.6	676	795	221	238	16.8	21.1	9.6	13.2	316	409	16.3	25.8
Maineville village	169	44.4	511	645	168	237	14.1	25.5	11.1	26.2	146	304	23.7	29.6
South Lebanon village (pt.)	41	12.2	–	500	–	200	–	100.0	–	100.0	–	400	–	100.0
Harlan township	1 091	23.7	571	644	180	222	19.2	23.2	9.7	15.0	462	574	20.8	29.7
Blanchester village (pt.)	–	–	–	–	–	–	–	–	–	–	–	–	–	–
Butlerville village	62	50.0	428	532	161	201	14.2	25.6	9.4	28.2	–	–	–	–
Pleasant Plain village	45	48.9	547	641	132	279	13.4	22.4	3.6	16.4	459	491	20.9	24.1
Lebanon city	4 121	15.9	588	639	168	193	18.1	21.7	9.4	12.9	397	423	22.3	24.7
Loveland city (pt.)	12	16.7	–	900	–	–	–	35.0	–	–	–	–	–	–
Massie township	319	27.3	575	729	174	234	14.8	22.8	8.2	18.0	354	502	11.9	25.9
Harveysburg village	163	35.6	457	587	171	239	15.8	23.8	10.7	24.2	357	483	14.2	25.5
Middletown city (pt.)	12	16.7	–	–	–	250	–	–	–	25.0	–	–	–	–
Salem township	1 436	27.4	632	708	191	221	13.5	17.2	9.6	13.4	375	412	25.6	32.6
Morrow village	416	45.2	474	562	187	220	12.8	17.8	9.6	15.1	366	405	24.9	32.6
Turtle Creek township	2 755	15.8	707	786	205	231	16.1	20.6	9.2	13.4	492	638	24.7	34.4
Mason city (pt.)	7	28.6	1 059	3 605	–	–	4.7	87.1	–	–	–	–	–	–
Monroe village (pt.)	17	17.6	–	–	–	250	–	–	–	20.0	–	–	–	–
Union township	1 641	16.0	492	579	180	210	15.5	20.8	9.2	14.5	348	432	17.8	27.8
Mason city (pt.)	45	13.3	615	1 911	–	200	3.0	88.4	–	20.0	–	–	–	–
South Lebanon village (pt.)	918	15.8	420	505	181	222	13.5	21.3	9.3	16.8	365	439	17.6	27.4
Washington township	487	15.0	550	730	189	316	15.8	25.1	5.5	18.8	185	370	10.0	39.8
Wayne township	2 050	28.4	646	707	202	220	17.5	20.7	10.9	14.0	369	412	21.3	25.3
Corwin village	84	41.7	347	612	140	196	5.9	15.1	6.6	16.9	290	399	17.9	47.8
Waynesville village	691	45.6	598	670	207	224	15.3	19.1	9.7	12.8	386	416	21.9	24.6
Washington County	25 752	16.4	502	530	154	162	16.1	17.6	11.3	12.5	294	307	23.3	25.1
Adams township	787	26.7	435	620	139	166	12.0	20.9	10.6	16.4	281	348	11.3	20.8
Lowell village	287	46.7	393	515	154	173	16.4	23.8	10.1	14.6	322	389	15.2	23.1
Aurelius township	197	26.4	302	367	65	174	12.4	33.7	7.6	18.9	170	398	22.9	79.4
Macksburg village	90	38.9	271	365	93	170	13.1	52.7	8.5	18.2	169	398	22.9	66.0
Barlow township	770	14.5	448	608	117	169	14.0	21.7	8.3	15.4	250	370	6.4	19.6
Belpre city	3 225	15.3	460	545	156	173	14.6	18.9	11.1	14.8	304	335	22.5	28.2
Belpre township	1 594	12.2	533	604	154	183	13.3	19.2	7.9	13.9	288	359	14.2	52.4
Decatur township	442	14.9	459	675	116	179	4.5	15.5	5.7	19.8	165	337	4.1	70.9
Dunham township	812	11.5	570	674	127	186	16.1	27.0	7.3	16.8	252	412	9.9	50.7
Fairfield township	331	16.6	402	493	112	178	12.0	29.5	6.3	19.8	–	150	–	100.0
Fearing township	335	15.5	413	600	80	188	6.1	14.9	6.4	32.4	170	369	20.2	60.0
Devola CDP (pt.)	–	–	–	–	–	–	–	–	–	–	–	–	–	–
Grandview township	858	33.0	366	448	134	150	13.5	21.7	9.4	13.1	183	242	19.6	29.6
Matamoras village	447	47.2	379	459	143	163	16.4	26.9	9.6	13.3	208	256	25.1	40.3
Independence township	147	14.3	50	670	17	239	5.0	80.3	1.2	18.8	101	249	–	35.0
Lawrence township	336	11.6	346	697	113	198	7.7	24.9	6.1	30.9	–	200	–	35.0
Liberty township	216	11.6	328	693	21	194	4.7	81.7	1.1	18.9	–	–	–	–
Ludlow township	149	11.4	–	–	11	140	–	–	1.3	18.7	–	300	–	20.0
Marietta city	6 481	14.3	469	517	141	156	14.9	18.2	11.3	13.8	291	312	23.8	26.9
Marietta township	1 785	15.5	475	584	160	186	15.0	20.8	8.8	13.0	311	336	18.5	26.5
Muskingum township	1 951	15.6	545	613	165	189	13.6	17.7	9.2	13.1	197	327	17.2	23.3
Devola CDP (pt.)	1 083	15.8	537	626	165	199	12.1	17.1	8.7	13.4	353	497	10.0	28.1
Newport township	853	12.1	433	588	136	181	9.9	20.2	6.7	13.3	240	292	18.0	60.6
Palmer township	203	15.8	282	518	–	200	3.2	16.8	–	20.0	–	400	–	100.0
Salem township	441	17.0	456	723	122	168	21.9	51.3	6.6	16.1	255	288	33.6	81.4
Lower Salem village	43	46.5	237	371	65	132	7.4	23.6	4.7	15.3	258	292	30.2	62.1
Warren township	1 408	15.3	481	560	142	179	14.1	20.0	8.1	13.2	315	376	12.7	30.4
Waterford township	1 578	27.8	450	507	153	171	14.0	18.6	9.6	12.7	236	282	18.5	27.9
Beverly village	596	46.8	445	512	146	162	15.9	21.0	9.7	12.7	234	268	18.6	26.5
Watertown township	536	16.0	393	476	129	239	8.4	20.5	6.6	30.5	207	538	2.9	84.7
Wesley township	317	16.4	360	577	102	148	9.3	22.2	.7	19.3	187	300	11.0	24.0
Wayne County	37 036	19.5	598	617	203	209	18.3	19.5	11.1	12.0	362	372	22.8	24.0
Baughman township	1 615	20.4	497	593	199	232	16.2	21.4	9.3	13.5	318	377	21.7	26.4
Marshallville village (pt.)	225	47.1	472	547	186	219	14.6	21.6	9.7	16.2	327	384	16.4	28.2
Orrville city (pt.)	551	14.5	368	726	197	269	13.1	23.1	6.8	15.5	281	379	22.1	29.1
Canaan township	1 479	34.8	545	584	207	229	18.5	21.5	10.4	13.8	364	401	22.7	26.5
Burbank village (pt.)	73	46.6	439	577	159	188	7.4	20.5	7.0	14.8	363	475	21.8	28.2
Creston village	712	46.6	544	599	200	221	16.0	20.1	10.9	14.7	301	372	23.6	27.9
Chester township	902	15.9	496	671	165	266	12.7	20.8	6.9	14.0	286	364	10.1	26.7
Chippewa township	3 448	13.3	641	698	221	241	18.5	21.4	9.8	13.6	376	419	21.0	30.9
Doylestown village	1 026	12.3	538	660	210	240	14.1	21.8	9.1	15.9	380	439	21.3	42.7
Marshallville village (pt.)	46	45.7	480	587	176	242	18.0	48.0	7.3	30.4	412	625	4.9	33.8
Rittman city (pt.)	6	16.7	–	–	–	–	–	–	–	–	–	300	–	35.0
Clinton township	1 171	36.0	502	554	192	214	17.9	22.1	10.4	13.8	304	336	21.6	26.9
Shreve village	660	47.4	467	518	183	203	16.8	21.0	10.6	13.9	308	338	22.8	27.3
Congress township	1 468	33.9	531	586	172	188	16.2	20.1	11.8	16.1	334	398	22.0	29.9
Burbank village (pt.)	36	47.2	438	605	165	195	7.6	30.3	5.0	15.0	303	347	1.3	18.7
Congress village	61	44.3	274	627	112	165	11.1	23.3	5.6	22.7	223	515	9.3	81.9
West Salem village	578	48.1	454	503	177	194	15.2	19.8	10.5	15.1	306	365	19.8	25.7
East Union township	1 877	22.1	553	619	176	203	15.2	19.9	9.7	14.2	342	380	17.3	26.0
Apple Creek village	332	47.3	519	563	177	194	12.6	17.7	11.0	16.0	378	421	15.0	22.9

TIPSII [UPF] GPH539 CENSUS90 72583600 05/13/92 1:03 PM MACHINE: C DATA:CENSUS90S*PH5TIPSDA39. 04/29/92 09:58:32 TAPE: NONE FRAME: 453
TSF:CENSUS90*92. 04/29/92 14:11:16 UTF:CENSUS90*93. 04/29/92 14:11:16 META:CENSUS90S*PH5TABLES39. 04/29/92 14:40:02

Table 21. **Percent in Sample and Confidence Bounds for Housing Characteristics: 1990**—Con.

[For definitions of terms and meanings of symbols, see text]

State County County Subdivision Place	Housing units		Median selected monthly owner costs (dollars)				Median selected monthly owner costs as a percentage of household income in 1989				Median gross rent (dollars)		Median gross rent as a percentage of household income in 1989	
			With a mortgage		Not mortgaged		With a mortgage		Not mortgaged		90-percent confidence bounds		90-percent confidence bounds	
			90-percent confidence bounds		90-percent confidence bounds		90-percent confidence bounds		90-percent confidence bounds					
	100-percent count	Percent in sample	Lower	Upper	Lower	Upper	Lower	Upper	Lower	Upper	Lower	Upper	Lower	Upper
Wayne County—Con.														
Franklin township	920	15.4	529	612	163	206	11.8	18.3	7.7	13.4	293	358	8.5	17.4
Green township	4 305	20.6	572	612	189	203	17.0	20.2	9.5	11.8	369	389	23.0	26.1
Orrville city (pt.)	2 518	15.9	558	614	184	204	16.6	21.2	8.8	12.1	365	390	23.0	28.3
Smithville village	540	48.3	521	589	182	198	14.6	19.1	9.3	12.4	374	393	16.9	22.2
Milton township	3 283	15.8	548	605	203	225	16.3	20.3	10.9	14.4	351	388	20.9	26.4
Rittman city (pt.)	2 293	15.7	520	592	203	229	17.3	21.6	11.2	15.5	356	394	21.6	27.8
Norton city (pt.)	2	50.0	–	–	–	–	–	–	–	–	–	–	–	–
Paint township	624	27.2	486	625	143	188	20.5	25.1	8.6	14.5	217	368	10.6	23.4
Mount Eaton village	89	47.2	357	451	149	195	17.1	22.9	7.7	16.8	321	365	15.6	27.4
Plain township	880	15.8	527	675	163	196	12.2	20.1	7.5	13.3	286	426	15.3	50.3
Salt Creek township	736	27.7	471	626	116	152	13.4	21.0	9.3	14.5	249	337	12.4	24.0
Fredericksburg village	192	46.9	490	598	137	173	10.6	16.7	9.3	15.2	298	361	16.4	24.6
Sugar Creek township	1 922	25.8	582	694	188	207	17.9	21.6	9.2	11.9	350	409	14.9	20.8
Dalton village	538	45.2	545	627	187	210	16.0	20.7	9.1	12.2	366	406	20.1	26.4
Wayne township	1 406	15.8	666	822	186	225	16.3	22.2	8.2	14.5	343	479	21.3	39.6
Wooster city	9 015	15.4	611	667	211	225	17.3	20.2	11.0	13.2	353	373	22.6	24.6
Wooster township	1 983	13.2	614	719	183	212	15.5	21.5	8.7	13.3	331	393	19.7	26.6
Williams County	14 745	22.5	516	541	179	187	15.4	16.9	11.1	12.4	321	334	21.6	23.4
Brady township	998	39.2	534	582	194	216	14.5	18.5	11.0	14.3	327	362	19.0	23.7
West Unity village	679	47.9	528	568	188	206	15.2	19.2	11.1	14.5	325	354	21.7	25.8
Bridgewater township	472	16.9	436	535	151	193	8.7	16.6	5.9	16.3	258	392	3.3	29.0
Bryan city	3 556	14.1	503	569	162	183	14.5	18.5	9.8	13.2	325	348	22.9	26.3
Center township	1 081	16.2	657	759	180	233	14.8	20.7	7.7	13.8	293	410	11.8	63.1
Florence township	731	34.5	427	481	184	211	12.6	17.0	9.7	13.8	278	335	11.2	19.2
Blakeslee village	46	45.7	296	642	143	223	8.3	32.1	5.8	14.2	255	345	2.1	24.5
Edon village	347	47.3	439	495	182	210	14.2	19.3	10.7	14.8	295	350	9.8	16.5
Jefferson township	645	17.2	559	677	192	235	12.2	20.3	8.5	16.6	262	428	6.0	21.1
Montpelier village (pt.)	2	–	–	–	–	–	–	–	–	–	–	–	–	–
Madison township	879	34.8	423	482	157	182	12.3	16.5	9.3	12.7	309	345	13.1	19.0
Pioneer village	497	48.1	440	490	144	165	13.6	17.8	10.0	13.7	307	340	14.1	19.5
Mill Creek township	363	28.7	477	619	149	217	11.5	21.6	8.7	15.6	326	429	9.5	57.9
Alvordton village	122	40.2	404	481	152	215	8.8	21.3	10.3	18.5	302	348	7.2	57.8
Northwest township	669	16.1	409	576	119	183	8.4	25.1	7.1	18.2	261	381	18.8	72.8
Pulaski township	1 087	15.1	524	680	185	239	14.9	21.5	8.3	15.7	308	354	11.3	21.3
St. Joseph township	1 054	39.9	454	498	161	174	13.7	17.1	11.1	14.1	301	337	18.5	26.8
Edgerton village	725	46.8	444	490	155	167	13.3	16.6	10.9	13.8	292	335	21.2	27.7
Springfield township	986	34.9	510	551	193	218	17.3	21.2	9.7	13.7	305	342	18.3	25.5
Stryker village	559	47.0	478	518	189	213	16.5	20.5	9.7	13.2	298	330	19.2	24.1
Superior township	2 224	16.3	428	489	170	190	12.5	16.6	9.9	13.8	270	310	18.7	24.9
Montpelier village (pt.)	1 759	16.5	422	487	168	188	12.0	16.2	10.1	14.4	269	309	19.8	26.0
Wood County	41 760	17.5	675	696	225	233	17.1	18.2	11.7	12.8	390	401	24.6	26.1
Bloom township	897	35.2	441	480	167	191	12.1	15.3	10.6	14.3	332	401	12.7	19.9
Bairdstown village	47	44.7	358	512	165	231	8.8	62.0	8.3	17.7	305	345	40.9	94.1
Bloomdale village	250	42.0	397	458	178	207	10.4	15.5	10.0	15.6	282	436	7.6	17.9
Cygnet village	216	46.3	499	570	133	168	12.3	18.2	10.8	16.5	330	393	17.6	24.8
Jerry City village (pt.)	78	46.2	372	466	167	225	10.4	18.0	7.5	17.5	356	444	1.1	18.9
Bowling Green city	8 964	12.0	689	752	208	235	15.9	19.4	10.0	13.3	383	404	31.8	36.7
Center township	365	13.7	552	915	258	324	10.5	22.5	4.2	15.8	340	536	10.4	31.1
Fostoria city (pt.)	506	15.8	523	758	161	218	7.6	31.0	5.7	14.3	304	342	13.8	29.4
Freedom township	942	30.3	574	654	192	220	14.2	18.8	10.3	14.2	368	419	20.3	25.0
Pemberville village	511	40.1	499	573	176	197	13.1	18.0	10.1	13.6	359	416	21.0	25.0
Grand Rapids township	577	37.6	571	634	219	253	15.0	20.3	9.8	15.8	347	442	15.2	27.0
Grand Rapids village	368	47.3	536	597	215	250	11.6	16.1	10.9	16.9	380	442	14.0	21.4
Henry township	1 489	16.1	459	556	179	202	15.4	21.2	9.7	14.9	229	326	21.3	26.8
North Baltimore village	1 238	16.2	449	545	176	199	14.5	20.6	9.6	15.1	222	321	20.9	26.4
Jackson township	269	27.9	409	519	165	220	11.1	19.6	8.4	16.4	244	336	27.4	77.8
Hoytville village	100	47.0	355	465	129	171	8.5	17.5	8.5	15.8	259	315	31.2	67.5
Lake township	4 152	17.0	594	649	237	259	13.4	16.5	10.8	13.8	389	426	20.5	23.3
Millbury village	376	48.1	673	748	222	243	14.7	19.1	10.4	14.9	478	549	19.5	23.8
Walbridge village	1 116	15.3	521	590	217	249	11.8	17.8	10.2	15.5	379	432	20.7	27.6
Liberty township	676	18.0	405	532	143	206	13.2	21.0	8.1	17.2	291	475	6.5	17.5
Portage village (pt.)	41	43.9	454	559	118	191	9.1	23.9	7.2	34.1	268	341	2.4	17.6
Middleton township	920	23.8	671	772	215	268	14.8	20.5	10.1	14.8	316	387	12.1	19.8
Haskins village	210	47.1	495	571	183	206	10.4	16.1	9.1	13.4	275	358	17.8	27.4
Milton township	454	32.4	527	599	223	261	11.1	16.9	8.8	13.9	332	415	9.8	19.6
Custar village	73	49.3	382	549	190	241	9.5	19.9	8.0	15.7	272	418	20.7	79.0
Milton Center village	72	44.4	407	552	165	198	11.4	24.6	7.3	18.0	270	380	14.1	54.3
Weston village (pt.)	40	50.0	398	568	220	340	13.1	30.2	4.8	15.2	369	524	6.4	17.2
Montgomery township	1 646	37.3	483	518	191	210	13.7	16.2	10.5	13.3	321	358	20.4	24.9
Bradner village	422	43.4	432	489	175	195	13.9	18.7	10.6	15.3	300	332	23.1	29.7
Risingsun village	248	48.8	421	463	150	212	11.4	16.7	9.2	14.0	348	407	17.4	24.0
Wayne village	316	46.8	455	488	202	234	12.7	17.2	10.0	14.7	281	340	17.9	29.6
Northwood city	2 019	11.7	634	703	186	221	14.8	19.9	9.7	15.3	395	443	13.8	26.7
Perry township	694	18.7	505	691	182	220	11.4	17.9	8.3	14.6	131	277	20.8	32.5
West Millgrove village	71	43.7	252	356	166	202	6.2	16.5	5.5	14.5	280	429	14.2	28.4
Perrysburg city	5 044	13.1	860	946	253	278	18.9	21.2	10.8	14.2	431	465	21.1	24.1
Perrysburg township	5 080	12.1	856	1 008	287	349	17.4	21.3	9.7	14.4	444	508	20.7	26.0
Plain township	726	12.4	623	773	203	268	15.8	22.7	5.6	14.4	332	462	15.4	63.9
Portage township	566	28.1	502	578	181	227	14.0	20.2	10.0	17.6	250	378	12.5	23.9
Jerry City village (pt.)	94	46.8	365	549	154	196	9.2	17.5	7.6	17.8	237	294	12.4	51.6
Portage village (pt.)	127	42.5	514	586	165	203	12.9	21.5	8.1	16.5	246	387	11.3	23.7
Rossford city	2 442	15.8	597	653	214	236	14.5	18.7	11.5	15.3	358	379	16.2	21.8
Troy township	1 470	22.9	615	712	211	235	17.5	21.7	11.7	16.8	332	403	13.1	21.5
Luckey village	346	48.8	542	622	212	229	17.0	21.2	10.2	14.1	334	384	13.5	22.2
Washington township	597	23.6	660	878	207	290	16.0	21.7	7.9	15.2	336	476	14.7	24.1
Tontogany village	147	44.9	428	496	175	203	15.8	22.4	9.9	17.3	250	370	12.5	29.0
Webster township	391	15.3	499	809	214	342	19.8	24.5	5.1	14.9	227	525	5.8	48.3
Weston township	874	38.7	532	579	184	209	14.8	19.1	10.1	14.5	321	383	20.0	26.9
Weston village (pt.)	607	47.3	503	551	178	204	14.4	18.8	10.8	15.5	309	361	21.5	27.8
Wyandot County	8 596	20.0	479	506	168	178	15.6	17.8	11.0	12.7	285	302	19.0	22.0
Antrim township	505	27.3	355	418	158	184	12.6	20.7	8.7	13.7	271	389	14.0	26.1
Nevada village (pt.)	206	39.3	346	393	148	182	11.8	18.6	7.4	12.6	265	329	13.3	49.5
Crane township	2 925	16.5	500	559	177	194	16.6	21.2	10.1	13.5	284	310	20.2	24.1
Upper Sandusky city	2 529	16.4	502	565	174	191	16.6	21.5	10.0	13.7	282	305	20.4	24.5

TIPSII [UPF] GPH539 CENSUS90 72583600 05/13/92 1:03 PM MACHINE: C DATA:CENSUS90S*PH5TIPSDA39. 04/29/92 09:58:32 TAPE: NONE FRAME: 454
TSF:CENSUS90*92. 04/29/92 14:11:16 UTF:CENSUS90*93. 04/29/92 14:11:16 META:CENSUS90S*PH5TABLES39. 04/29/92 14:40:02

Table 21. **Percent in Sample and Confidence Bounds for Housing Characteristics: 1990**—Con.

[For definitions of terms and meanings of symbols, see text]

State County County Subdivision Place	Housing units		Median selected monthly owner costs (dollars)				Median selected monthly owner costs as a percentage of household income in 1989				Median gross rent (dollars)		Median gross rent as a percentage of household income in 1989	
			With a mortgage		Not mortgaged		With a mortgage		Not mortgaged		90-percent confidence bounds		90-percent confidence bounds	
			90-percent confidence bounds		90-percent confidence bounds		90-percent confidence bounds		90-percent confidence bounds					
	100-percent count	Percent in sample	Lower	Upper	Lower	Upper	Lower	Upper	Lower	Upper	Lower	Upper	Lower	Upper
Wyandot County—Con.														
Crawford township	1 886	15.4	450	516	146	171	13.3	18.3	9.5	13.8	249	298	13.4	20.5
Carey village	1 472	15.6	441	513	142	170	13.4	19.1	9.5	14.0	250	297	13.3	20.5
Eden township	373	24.9	421	492	124	172	10.2	18.5	7.0	13.9	240	334	18.9	23.9
Nevada village (pt.)	120	42.5	402	473	140	177	8.5	16.4	7.4	14.5	213	246	14.5	23.1
Jackson township	210	19.5	308	542	152	185	6.3	25.1	5.6	18.0	174	502	6.9	30.4
Kirby village (pt.)	33	39.4	289	465	23	131	5.1	61.6	11.1	75.9	165	528	11.8	71.2
Marseilles township	191	25.7	510	648	166	313	10.7	24.2	6.8	19.4	283	401	6.3	20.0
Marseilles village	57	40.4	332	444	166	198	11.8	25.1	7.9	19.2	414	489	5.7	23.9
Mifflin township	285	16.1	448	633	155	278	9.0	24.2	6.8	25.7	173	503	10.7	33.4
Kirby village (pt.)	27	29.6	305	496	75	186	.4	19.6	7.5	32.2	–	–	–	–
Pitt township	358	26.5	457	559	136	185	15.7	22.8	7.5	13.8	298	397	10.9	23.2
Harpster village	91	49.5	381	456	126	147	11.9	21.4	8.4	14.9	319	381	20.7	26.9
Richland township	357	31.4	375	514	139	173	9.9	17.1	8.7	14.4	235	306	21.0	27.4
Wharton village	151	47.7	365	444	126	150	11.4	19.0	8.6	14.1	216	285	17.2	29.0
Ridge township	180	15.6	439	708	175	227	4.1	25.4	5.5	17.5	–	450	–	100.0
Salem township	304	16.8	397	585	130	258	12.6	45.7	7.3	33.8	–	400	–	20.0
Sycamore township	612	37.4	433	483	165	181	11.7	15.8	10.5	14.4	304	349	16.0	28.6
Sycamore village	378	46.8	395	445	159	180	10.9	15.1	9.8	13.4	292	338	18.8	32.0
Tymochtee township	410	16.6	461	641	107	190	9.5	19.7	7.6	17.8	203	386	5.1	19.0

TIPSII [UPF] GPH539 CENSUS90 72583600 05/13/92 1:03 PM MACHINE: C DATA:CENSUS90S*PH5TIPSDA39. 04/29/92 09:58:32 TAPE: NONE FRAME: 455
TSF:CENSUS90*92. 04/29/92 14:11:16 UTF:CENSUS90*93. 04/29/92 14:11:16 META:CENSUS90S*PH5TABLES39. 04/29/92 14:40:02

Table 22. **Percent in Sample and Confidence Bounds for Housing Characteristics: 1990**

[For definitions of terms and meanings of symbols, see text]

State County Place and [In Selected States] County Subdivision	Housing units		Median selected monthly owner costs (dollars)				Median selected monthly owner costs as a percentage of household income in 1989				Median gross rent (dollars)		Median gross rent as a percentage of household income in 1989	
			With a mortgage		Not mortgaged		With a mortgage		Not mortgaged		90-percent confidence bounds		90-percent confidence bounds	
			90-percent confidence bounds		90-percent confidence bounds		90-percent confidence bounds		90-percent confidence bounds					
	100-percent count	Percent in sample	Lower	Upper	Lower	Upper	Lower	Upper	Lower	Upper	Lower	Upper	Lower	Upper
The State	**4 371 945**	**16.0**	**624**	**626**	**205**	**206**	**18.2**	**18.3**	**12.4**	**12.5**	**378**	**379**	**25.2**	**25.4**
COUNTY														
Adams County	10 237	25.9	386	413	154	164	18.5	21.1	12.4	14.2	267	282	30.8	36.3
Allen County	42 758	16.5	518	538	178	183	15.2	16.2	11.5	12.4	340	352	24.2	25.6
Ashland County	18 139	18.2	536	560	186	195	15.8	17.4	11.3	12.7	329	346	22.6	24.8
Ashtabula County	41 214	16.8	513	529	191	197	16.9	18.1	12.4	13.4	329	340	25.7	27.2
Athens County	21 737	19.7	525	556	169	177	17.3	19.2	11.9	13.3	348	362	39.2	44.0
Auglaize County	16 907	20.5	534	555	174	181	15.5	17.0	11.1	12.3	340	354	20.2	22.1
Belmont County	30 575	20.1	475	492	174	179	17.0	18.5	11.9	12.7	279	291	26.1	27.7
Brown County	13 720	24.1	517	542	174	184	17.0	18.9	12.4	14.1	294	311	22.9	24.8
Butler County	110 353	14.3	689	704	203	209	18.5	19.2	11.9	12.6	411	419	25.2	26.3
Carroll County	11 536	18.6	502	534	161	172	16.7	19.2	10.8	12.6	279	297	18.1	21.6
Champaign County	14 030	21.5	521	548	188	197	15.0	16.4	11.6	13.3	339	356	19.9	21.9
Clark County	58 377	16.5	545	558	194	199	16.5	17.3	12.2	13.1	356	366	25.7	26.8
Clermont County	55 315	15.8	697	715	214	222	19.5	20.3	11.8	12.9	402	411	23.7	24.8
Clinton County	13 740	18.4	523	550	192	204	15.9	17.8	11.7	13.4	341	358	24.0	26.1
Columbiana County	44 035	16.7	479	492	181	186	17.4	18.7	12.1	13.0	301	311	25.5	27.4
Coshocton County	14 964	19.9	474	498	164	172	14.9	16.6	11.1	12.4	283	301	23.7	26.3
Crawford County	19 514	16.6	463	482	175	183	15.0	16.5	11.5	12.9	296	310	23.2	24.9
Cuyahoga County	604 538	14.7	685	691	235	237	19.4	19.7	12.8	13.1	395	398	26.5	26.9
Darke County	20 338	24.8	485	501	173	178	15.1	16.3	11.4	12.4	321	334	21.5	23.2
Defiance County	14 737	17.3	564	594	210	221	15.6	17.2	11.0	12.5	356	372	22.0	24.3
Delaware County	24 377	18.2	810	850	228	240	20.6	21.4	11.8	13.4	416	437	22.8	24.4
Erie County	32 827	16.7	607	630	211	219	16.4	17.7	11.8	12.9	356	367	22.9	24.3
Fairfield County	39 014	17.6	645	668	175	182	18.2	19.3	11.7	12.7	368	381	22.8	24.1
Fayette County	10 816	19.2	461	490	175	185	16.3	18.5	11.7	13.5	309	323	24.2	27.0
Franklin County	405 418	14.2	702	710	211	214	19.4	19.9	11.9	12.4	429	432	24.5	24.8
Fulton County	14 095	17.4	590	617	219	230	16.1	17.9	11.5	13.2	377	397	21.1	23.4
Gallia County	12 564	16.5	538	578	169	179	18.1	20.8	12.5	14.6	299	315	30.2	34.7
Geauga County	27 922	15.9	842	870	270	283	19.9	20.9	11.8	13.2	440	466	21.9	24.2
Greene County	50 238	15.2	676	699	215	223	18.0	19.0	11.2	12.3	428	440	24.8	26.1
Guernsey County	17 262	19.3	451	472	159	167	17.0	19.0	11.9	13.3	271	287	25.9	27.8
Hamilton County	361 421	13.8	691	699	225	228	18.4	18.8	12.1	12.5	353	357	24.7	25.1
Hancock County	26 107	16.8	584	606	189	196	15.9	17.1	11.1	12.3	360	373	21.8	23.4
Hardin County	11 976	20.5	460	483	175	182	14.6	16.5	11.8	13.4	282	296	24.1	27.0
Harrison County	7 301	25.6	425	457	170	178	17.6	20.7	11.5	13.1	264	290	27.5	29.9
Henry County	11 000	22.8	559	586	196	206	15.3	17.0	12.1	13.6	327	344	18.4	21.2
Highland County	14 842	18.5	457	484	166	176	18.7	20.7	12.4	14.3	297	314	24.8	27.6
Hocking County	10 481	17.8	465	494	160	171	15.5	17.9	11.6	13.6	298	323	24.8	29.4
Holmes County	10 007	18.2	528	568	160	174	17.4	20.3	10.7	12.6	286	308	17.0	20.8
Huron County	21 382	20.1	548	569	198	206	16.1	17.5	11.3	12.5	356	368	22.7	24.1
Jackson County	12 452	17.4	485	521	153	162	19.1	21.4	12.7	14.6	274	292	28.7	32.0
Jefferson County	33 911	20.1	483	498	176	180	15.2	16.4	12.2	13.0	283	295	25.7	27.5
Knox County	18 508	17.0	511	538	176	184	18.1	20.0	11.8	13.3	312	330	23.0	25.0
Lake County	83 194	15.8	689	701	234	239	18.3	19.0	12.0	12.7	471	480	23.7	24.5
Lawrence County	24 788	16.8	472	494	166	173	16.2	17.8	12.1	13.3	292	305	29.8	32.9
Licking County	50 032	15.7	597	615	178	183	17.4	18.4	11.3	12.3	351	363	24.9	26.3
Logan County	19 473	22.8	521	543	178	186	15.5	16.8	11.9	13.3	331	346	22.3	23.9
Lorain County	99 937	15.3	632	645	214	218	18.1	18.9	12.0	12.6	374	381	24.2	25.0
Lucas County	191 388	14.6	618	629	228	231	17.1	17.7	13.3	13.9	387	393	25.8	26.7
Madison County	12 621	20.3	589	621	201	213	18.3	20.2	11.6	13.4	367	387	21.3	23.1
Mahoning County	107 915	15.3	540	552	207	211	18.2	19.0	13.1	13.7	339	345	27.3	28.5
Marion County	25 149	18.2	487	507	187	193	15.5	16.8	11.8	13.0	337	349	23.9	25.6
Medina County	43 330	16.9	733	750	221	227	19.9	20.5	11.6	12.7	435	448	23.8	24.9
Meigs County	9 795	19.6	447	490	149	159	18.4	21.4	12.8	14.8	255	274	30.8	38.1
Mercer County	14 969	21.8	523	551	176	183	16.9	18.7	10.9	12.1	316	332	20.6	23.0
Miami County	35 985	17.3	560	578	181	187	15.9	16.9	11.6	12.6	376	387	22.9	24.1
Monroe County	6 567	22.3	435	475	154	167	14.1	17.2	11.8	13.8	257	290	26.0	29.8
Montgomery County	240 820	14.0	616	625	214	218	17.4	17.9	12.3	12.9	400	406	24.8	25.4
Morgan County	6 681	25.5	421	459	150	163	14.1	16.8	11.2	13.4	250	273	25.1	31.3
Morrow County	10 312	19.9	507	538	198	212	17.1	19.4	11.7	13.9	325	347	20.9	24.7
Muskingum County	33 029	19.5	486	504	168	174	16.3	17.4	11.7	12.7	295	306	25.2	26.9
Noble County	4 998	26.6	436	482	156	170	16.4	19.9	11.3	13.5	273	306	22.6	26.7
Ottawa County	23 340	17.6	596	628	207	217	16.0	17.7	11.7	13.2	367	390	21.7	24.0
Paulding County	7 951	31.0	467	484	181	189	14.4	15.9	11.6	13.1	286	304	18.6	21.3
Perry County	12 260	22.4	447	471	158	167	16.9	19.0	12.0	13.5	282	299	24.4	27.1
Pickaway County	16 385	20.0	576	600	181	190	16.6	18.2	11.2	12.6	350	365	22.3	24.5
Pike County	9 722	18.8	483	521	159	172	16.1	19.0	11.7	14.0	286	307	28.9	33.0
Portage County	52 299	15.2	654	670	219	226	18.5	19.6	11.6	12.6	401	412	26.9	28.6
Preble County	15 174	24.2	503	523	190	198	17.5	18.9	11.9	13.2	321	337	20.5	22.8
Putnam County	11 600	25.8	539	560	188	195	14.9	16.3	11.3	12.5	315	338	17.1	19.9
Richland County	50 350	15.4	527	546	191	197	16.0	17.0	11.9	12.8	338	347	23.4	24.6
Ross County	26 173	18.1	543	566	184	191	16.9	18.4	12.1	13.3	311	323	24.5	26.5
Sandusky County	23 753	18.9	552	569	197	204	15.6	16.8	11.7	12.9	358	372	22.3	24.0
Scioto County	32 408	16.1	447	469	162	168	17.0	18.6	12.5	13.6	275	288	29.1	31.4
Seneca County	22 473	18.2	487	507	175	181	15.6	17.0	11.2	12.3	316	328	22.0	23.8
Shelby County	16 509	20.6	541	567	184	191	15.9	17.3	11.1	12.5	362	377	21.5	23.7
Stark County	146 910	15.2	552	562	180	183	16.6	17.2	11.8	12.3	353	359	24.2	24.9
Summit County	211 477	13.8	627	637	214	217	18.6	19.1	12.5	12.9	391	398	26.2	26.8
Trumbull County	90 533	13.9	551	564	201	206	16.2	17.0	12.0	12.7	342	350	23.9	25.0
Tuscarawas County	33 982	18.9	501	519	168	173	17.3	18.5	11.5	12.4	305	317	23.9	25.6
Union County	11 599	21.3	641	674	201	215	17.5	19.4	11.8	13.7	384	406	22.6	24.6
Van Wert County	11 998	21.1	484	508	174	181	15.0	16.6	11.0	12.3	317	333	20.1	22.0
Vinton County	4 856	26.1	425	460	148	164	17.2	21.0	11.9	14.4	253	281	24.1	30.0
Warren County	40 636	16.5	703	726	204	211	18.6	19.7	11.3	12.4	428	441	23.1	24.3
Washington County	25 752	16.4	502	530	154	162	16.1	17.6	11.3	12.5	294	307	23.3	25.1
Wayne County	37 036	19.5	598	617	203	209	18.3	19.5	11.1	12.0	362	372	22.8	24.0
Williams County	14 745	22.5	516	541	179	187	15.4	16.9	11.1	12.4	321	334	21.6	23.4
Wood County	41 760	17.5	675	696	225	233	17.1	18.2	11.7	12.8	390	401	24.6	26.1
Wyandot County	8 596	20.0	479	506	168	178	15.6	17.8	11.0	12.7	285	302	19.0	22.0

TIPSII [UPF] GPH539 CENSUS90 72583600 05/13/92 1:03 PM MACHINE: C DATA:CENSUS90S*PH5TIPSDA39. 04/29/92 09:58:32 TAPE: NONE FRAME: 456
TSF:CENSUS90*92. 04/29/92 14:11:16 UTF:CENSUS90*93. 04/29/92 14:11:16 META:CENSUS90S*PH5TABLES39. 04/29/92 14:40:02

Table 22. **Percent in Sample and Confidence Bounds for Housing Characteristics: 1990**—Con.

[For definitions of terms and meanings of symbols, see text]

State County Place and [In Selected States] County Subdivision	Housing units		Median selected monthly owner costs (dollars)				Median selected monthly owner costs as a percentage of household income in 1989				Median gross rent (dollars)		Median gross rent as a percentage of household income in 1989	
			With a mortgage		Not mortgaged		With a mortgage		Not mortgaged		90-percent confidence bounds		90-percent confidence bounds	
			90-percent confidence bounds		90-percent confidence bounds		90-percent confidence bounds		90-percent confidence bounds					
	100-percent count	Percent in sample	Lower	Upper	Lower	Upper	Lower	Upper	Lower	Upper	Lower	Upper	Lower	Upper
PLACE AND COUNTY SUBDIVISION														
Aberdeen village, Brown County	603	45.1	487	597	163	191	16.8	22.4	10.8	16.1	274	297	24.4	28.2
Ada village, Hardin County	1 857	11.4	431	548	169	198	11.8	19.1	9.1	15.4	281	324	26.5	44.8
Adamsville village, Muskingum County	58	46.6	286	436	148	237	12.9	28.6	9.3	18.3	–	300	–	100.0
Addyston village, Hamilton County	442	46.8	338	397	150	187	17.5	22.1	8.9	13.1	322	348	21.9	25.7
Adelphi village, Ross County	170	41.2	339	479	139	183	10.2	20.6	9.7	17.8	266	406	20.1	47.7
Adena village	382	41.6	370	458	159	183	13.0	23.3	10.7	14.6	284	334	17.0	31.0
Harrison County	70	47.1	431	680	148	192	7.5	28.5	8.5	16.3	–	350	–	100.0
Jefferson County	312	40.4	356	436	157	185	12.7	24.5	10.5	14.9	280	336	16.3	29.8
Akron city, Summit County	96 372	13.9	523	536	206	211	19.3	20.2	12.8	13.5	356	364	28.0	28.8
Albany village, Athens County	330	44.2	455	548	164	186	20.1	24.1	10.2	15.6	317	430	17.2	27.2
Alexandria village, Licking County	184	44.0	480	654	157	186	13.2	21.0	8.8	13.7	244	334	13.3	25.9
Alger village, Hardin County	330	49.7	352	416	155	171	14.1	19.5	11.7	16.0	276	306	28.7	55.2
Alliance city	9 598	14.1	454	484	178	190	16.7	19.7	12.4	14.6	302	327	26.2	28.8
Mahoning County	29	17.2	–	400	–	300	–	20.0	–	30.0	174	336	5.5	86.0
Stark County	9 569	14.1	455	484	178	190	16.8	19.8	12.4	14.6	302	327	26.3	28.8
Alvordton village, Williams County	122	40.2	404	481	152	215	8.8	21.3	10.3	18.5	302	348	7.2	57.8
Amanda village, Fairfield County	284	45.8	417	476	152	173	14.2	20.7	9.3	13.7	353	400	18.4	25.0
Amberley village, Hamilton County	1 276	16.1	1 033	1 187	372	478	16.7	21.3	9.2	13.3	409	953	3.7	29.6
Amelia village, Clermont County	736	46.9	614	708	186	226	17.6	22.6	9.5	14.5	415	444	22.0	24.0
Amesville village, Athens County	101	48.5	460	550	144	200	14.3	30.0	10.3	17.5	316	396	12.4	33.8
Amherst city, Lorain County	3 864	14.6	617	677	200	217	15.0	18.2	9.5	12.1	340	406	16.9	23.2
Amsterdam village, Jefferson County	276	46.0	308	380	137	159	11.2	19.1	10.4	14.6	247	289	29.7	55.2
Andover village, Ashtabula County	467	47.5	524	581	188	214	15.3	20.6	11.4	16.7	291	322	28.8	32.6
Anna village, Shelby County	392	46.2	516	574	194	219	15.7	20.4	10.9	15.2	384	467	15.2	23.2
Ansonia village, Darke County	495	46.9	408	447	168	183	13.6	17.7	11.6	15.9	311	349	21.3	24.5
Antioch village, Monroe County	35	40.0	213	473	124	183	1.8	18.2	5.9	16.6	–	–	–	–
Antwerp village, Paulding County	687	47.7	446	490	177	191	13.3	17.0	11.2	14.4	304	328	14.4	19.6
Apple Creek village, Wayne County	332	47.3	519	563	177	194	12.6	17.7	11.0	16.0	378	421	15.0	22.9
Aquilla village, Geauga County	138	40.6	484	566	180	258	17.2	23.5	7.6	17.0	451	495	21.2	54.5
Arcadia village, Hancock County	213	48.4	412	509	136	164	10.8	15.3	8.8	13.9	326	413	9.0	17.1
Arcanum village, Darke County	829	48.5	521	571	162	175	15.8	19.7	10.2	12.4	339	362	16.0	20.3
Archbold village, Fulton County	1 343	16.3	636	756	212	246	18.7	24.0	9.4	13.9	356	394	14.8	21.8
Arlington village, Hancock County	475	46.3	492	568	157	182	13.6	17.8	9.9	13.3	255	318	22.0	26.5
Arlington Heights village, Hamilton County	500	43.6	462	554	173	203	15.4	21.2	9.2	14.2	291	332	26.2	29.4
Ashland city, Ashland County	8 020	15.9	517	556	186	199	15.4	18.0	11.3	13.5	330	352	23.1	26.3
Ashley village, Delaware County	419	44.6	523	580	200	237	20.5	23.5	11.9	17.5	329	361	25.9	50.8
Ashtabula city, Ashtabula County	9 209	15.9	457	483	185	196	14.3	16.9	12.5	14.9	292	315	26.9	28.9
Ashville village, Pickaway County	895	48.2	549	594	177	193	14.3	17.5	10.5	13.6	321	349	20.8	23.2
Athalia village, Lawrence County	153	49.0	316	462	124	158	11.1	25.9	9.8	15.9	172	325	31.3	63.6
Athens city, Athens County	6 098	14.0	602	683	186	213	15.8	20.4	9.6	12.9	370	395	45.8	52.8
Attica village, Seneca County	368	46.7	472	537	193	217	14.3	20.1	10.1	13.9	304	354	16.1	28.2
Aurora city, Portage County	3 478	16.4	890	983	324	395	17.7	20.7	9.9	13.4	540	710	21.8	28.3
Austintown CDP, Mahoning County	13 176	12.6	542	572	209	220	16.2	18.3	11.4	13.3	365	379	22.6	24.8
Avon city, Lorain County	2 425	16.0	742	834	232	255	17.7	21.3	10.4	14.1	446	495	19.9	24.7
Avon Lake city, Lorain County	5 588	16.3	757	821	203	225	19.2	21.0	9.7	12.3	416	469	21.5	25.3
Bailey Lakes village, Ashland County	149	45.6	540	599	172	222	15.2	23.4	8.4	17.3	326	375	13.3	21.4
Bainbridge CDP, Geauga County	1 285	13.1	1 026	1 187	336	485	15.3	20.3	9.2	17.7	801	1 544	20.7	62.2
Bainbridge village, Ross County	407	49.1	410	490	160	180	14.3	20.4	13.4	18.7	245	279	25.5	29.0
Bairdstown village, Wood County	47	44.7	358	512	165	231	8.8	62.0	8.3	17.7	305	345	40.9	94.1
Ballville CDP, Sandusky County	1 189	15.7	622	722	184	216	13.7	19.0	9.4	13.9	397	458	11.3	22.3
Baltic village	229	48.9	437	520	164	181	12.9	20.3	9.7	13.7	253	285	16.3	26.0
Coshocton County	–	–	–	–	–	–	–	–	–	–	–	–	–	–
Holmes County	3	66.7	–	–	484	717	–	–	4.2	15.8	–	–	–	–
Tuscarawas County	226	48.7	437	520	163	179	12.9	20.3	9.7	13.9	253	285	16.3	26.0
Baltimore village, Fairfield County	1 180	15.9	459	528	184	229	13.2	19.1	9.3	15.6	297	381	20.0	26.2
Barberton city, Summit County	11 731	14.0	473	506	180	187	15.7	18.2	12.2	14.0	328	351	25.4	27.8
Barnesville village, Belmont County	1 905	11.8	411	492	162	181	14.7	22.1	11.0	15.2	191	262	24.3	34.5
Barnhill village, Tuscarawas County	102	44.1	352	508	132	202	13.4	23.8	8.3	16.9	285	335	10.4	77.5
Batavia village, Clermont County	688	11.9	634	714	151	250	12.7	21.4	6.5	17.7	345	442	22.0	31.1
Batesville village, Noble County	46	45.7	360	470	114	180	6.0	27.0	7.2	15.6	–	250	–	20.0
Bay View village, Erie County	336	46.7	492	574	172	192	15.7	21.1	9.3	13.2	428	526	21.6	32.6
Bay Village city, Cuyahoga County	6 359	16.4	858	910	292	319	19.5	21.0	11.6	14.1	373	736	24.0	28.8
Beach City village, Stark County	428	46.7	449	498	160	177	14.7	20.1	10.7	14.8	267	314	20.4	25.2
Beachwood city, Cuyahoga County	4 732	15.8	1 075	1 196	377	443	17.0	20.2	10.2	13.2	821	869	28.1	35.3
Beallsville village, Monroe County	194	46.4	430	495	145	187	14.8	25.9	12.3	20.9	253	302	17.5	45.3
Beaver village, Pike County	133	48.1	375	513	161	191	10.3	23.9	10.1	16.8	254	317	14.4	37.6
Beavercreek city, Greene County	12 148	14.5	829	864	236	248	18.2	20.0	10.6	12.5	549	604	21.8	24.0
Beaverdam village, Allen County	174	42.5	450	508	172	212	10.0	16.3	9.3	17.0	288	375	20.0	26.9
Beckett Ridge CDP, Butler County	1 675	15.3	1 016	1 126	197	316	19.1	22.1	5.6	14.4	805	954	14.2	23.9
Bedford city, Cuyahoga County	7 074	13.6	604	662	226	238	18.7	21.9	11.5	14.1	463	479	22.3	24.8
Bedford Heights city, Cuyahoga County	5 736	13.1	702	749	217	240	20.4	22.8	10.9	15.4	448	465	23.6	26.8
Beechwood Trails CDP, Licking County	585	14.9	822	887	168	251	17.6	24.4	3.6	16.4	–	2 001	–	20.0
Bellaire city, Belmont County	2 950	15.7	375	455	153	171	11.4	18.4	10.4	13.6	243	279	27.4	33.6
Bellbrook city, Greene County	2 254	12.7	788	871	223	252	18.6	21.6	9.8	14.8	486	585	13.1	24.2
Belle Center village, Logan County	321	48.3	413	477	162	183	11.4	15.4	10.1	13.8	342	424	15.8	26.4
Bellefontaine city, Logan County	5 127	16.1	490	543	178	197	14.1	17.1	11.0	14.1	329	359	22.3	25.3
Belle Valley village, Noble County	126	49.2	321	369	90	146	12.1	24.7	8.7	15.8	221	294	12.1	33.3
Bellevue city	3 326	16.3	509	560	203	218	14.8	18.6	11.1	14.4	352	377	19.5	24.6
Huron County	1 629	16.1	480	567	186	213	14.3	20.0	9.1	13.4	366	392	16.8	24.8
Sandusky County	1 697	16.5	509	574	208	227	13.9	18.9	11.9	16.9	319	362	20.2	26.2
Bellville village, Richland County	700	47.3	476	527	161	176	13.3	17.2	10.1	12.9	285	316	17.7	22.6
Belmont village, Belmont County	181	46.4	360	423	156	189	11.4	18.6	8.9	14.1	247	327	19.5	36.7
Belmore village, Putnam County	68	44.1	138	292	128	177	3.5	16.5	12.0	22.3	223	527	5.5	22.7
Beloit village, Mahoning County	436	48.6	429	487	165	185	11.6	15.9	9.5	15.2	276	321	23.4	28.9
Belpre city, Washington County	3 225	15.3	460	545	156	173	14.6	18.9	11.1	14.8	304	335	22.5	28.2
Bentleyville village, Cuyahoga County	221	42.5	1 615	1 909	295	392	21.5	24.9	6.3	18.7	459	1 820	7.2	88.2
Benton Ridge village, Hancock County	121	47.1	431	507	161	192	13.3	20.9	9.1	16.2	325	463	14.9	35.4
Berea city, Cuyahoga County	7 242	15.8	666	703	228	244	17.8	20.2	11.5	14.3	412	438	22.8	25.5
Bergholz village, Jefferson County	299	43.8	355	467	132	151	11.1	17.8	10.4	14.7	242	295	22.0	31.2
Berkey village, Lucas County	93	45.2	832	1 048	151	246	11.9	21.7	8.6	26.1	313	537	5.2	83.1

TIPSII [UPF] GPH539 CENSUS90 72583600 05/13/92 1:03 PM MACHINE: C DATA:CENSUS90S*PH5TIPSDA39. 04/29/92 09:58:32 TAPE: NONE FRAME: 457
TSF:CENSUS90*92. 04/29/92 14:11:16 UTF:CENSUS90*93. 04/29/92 14:11:16 META:CENSUS90S*PH5TABLES39. 04/29/92 14:40:02

Table 22. **Percent in Sample and Confidence Bounds for Housing Characteristics: 1990**—Con.

[For definitions of terms and meanings of symbols, see text]

State County Place and [In Selected States] County Subdivision	Housing units		Median selected monthly owner costs (dollars)				Median selected monthly owner costs as a percentage of household income in 1989				Median gross rent (dollars)		Median gross rent as a percentage of household income in 1989	
			With a mortgage		Not mortgaged		With a mortgage		Not mortgaged		90-percent confidence bounds		90-percent confidence bounds	
			90-percent confidence bounds		90-percent confidence bounds		90-percent confidence bounds		90-percent confidence bounds					
	100-percent count	Percent in sample	Lower	Upper	Lower	Upper	Lower	Upper	Lower	Upper	Lower	Upper	Lower	Upper
PLACE AND COUNTY SUBDIVISION—Con.														
Berlin Heights village, Erie County	262	47.3	628	681	213	239	13.2	19.0	9.7	14.3	273	323	9.9	17.2
Bethel village, Clermont County	976	15.6	444	534	155	203	13.0	22.0	8.6	15.3	326	377	23.2	29.6
Bethesda village, Belmont County	480	47.3	429	469	174	204	21.4	25.0	10.3	14.0	168	234	26.6	33.2
Bettsville village, Seneca County	295	49.2	433	485	181	207	14.8	20.5	9.6	13.7	314	376	18.1	26.1
Beverly village, Washington County	596	46.8	445	512	146	162	15.9	21.0	9.7	12.7	234	268	18.6	26.5
Bexley city, Franklin County	4 960	15.7	941	1 031	273	302	16.7	19.6	11.5	14.4	467	511	22.7	26.2
Blacklick Estates CDP, Franklin County	3 371	13.8	575	622	222	247	16.3	19.4	7.7	14.0	408	510	22.3	25.0
Blakeslee village, Williams County	46	45.7	296	642	143	223	8.3	32.1	5.8	14.2	255	345	2.1	24.5
Blanchester village	1 598	15.2	434	491	169	204	14.9	20.7	9.1	14.4	363	399	23.9	28.7
Clinton County	1 598	15.2	434	491	169	204	14.9	20.7	9.1	14.4	363	399	23.9	28.7
Warren County	–	–	–	–	–	–	–	–	–	–	–	–	–	–
Bloomdale village, Wood County	250	42.0	397	458	178	207	10.4	15.5	10.0	15.6	282	436	7.6	17.9
Bloomingburg village, Fayette County	284	45.8	416	479	161	182	19.1	29.1	10.2	16.7	325	381	24.5	50.9
Bloomingdale village, Jefferson County	94	44.7	306	424	172	204	8.6	21.6	9.3	17.4	259	291	14.0	59.0
Bloomville village, Seneca County	361	47.9	401	457	166	186	14.1	19.4	9.6	13.2	291	335	23.5	29.0
Blue Ash city, Hamilton County	4 719	13.4	855	956	224	251	17.5	20.5	10.7	14.1	562	606	19.3	23.3
Bluffton village	1 225	16.3	509	621	180	206	14.8	21.8	9.3	13.7	256	336	18.6	24.7
Allen County	1 149	16.3	496	616	180	207	14.9	22.1	9.3	13.8	239	322	17.8	25.2
Hancock County	76	17.1	517	1 207	114	286	1.7	24.0	1.9	18.1	331	430	13.2	27.7
Boardman CDP, Mahoning County	16 050	13.5	634	663	226	238	17.9	19.9	11.6	13.2	372	386	21.8	24.3
Bolindale CDP, Trumbull County	1 068	12.7	446	545	164	212	14.5	21.1	9.4	16.5	348	414	23.5	47.3
Bolivar village, Tuscarawas County	371	45.0	504	570	173	193	17.8	21.8	10.8	14.8	333	385	17.7	23.3
Boston Heights village, Summit County	266	42.9	666	761	200	247	15.1	21.2	10.2	15.9	328	609	4.7	30.9
Botkins village, Shelby County	467	46.9	525	614	187	203	15.6	20.1	9.9	13.3	313	365	15.3	22.5
Bowerston village, Harrison County	147	46.3	336	434	158	187	20.2	33.4	9.3	15.4	221	284	23.3	30.6
Bowersville village, Greene County	77	45.5	380	453	140	193	11.4	26.7	7.4	18.3	402	596	10.8	29.6
Bowling Green city, Wood County	8 964	12.0	689	752	208	235	15.9	19.4	10.0	13.3	383	404	31.8	36.7
Bradford village	699	48.9	387	421	163	178	12.2	15.1	11.5	14.5	348	369	18.1	22.5
Darke County	315	48.9	386	433	166	188	11.0	14.9	10.8	15.6	340	375	15.0	21.7
Miami County	384	49.0	375	424	156	175	12.3	16.6	11.0	14.8	335	370	18.5	26.0
Bradner village, Wood County	422	43.4	432	489	175	195	13.9	18.7	10.6	15.3	300	332	23.1	29.7
Brady Lake village, Portage County	203	45.8	450	537	178	207	13.2	19.8	9.1	15.3	357	415	17.0	28.3
Bratenahl village, Cuyahoga County	769	42.7	1 039	1 291	299	367	15.4	21.4	9.0	13.6	433	520	15.8	22.9
Brecksville city, Cuyahoga County	4 407	16.2	1 018	1 112	326	345	19.5	21.8	10.7	13.6	635	795	24.5	29.5
Bremen village, Fairfield County	530	47.7	495	564	165	182	17.0	21.8	11.1	14.3	310	370	22.8	29.5
Brentwood CDP, Jefferson County	1 394	11.3	524	619	193	218	12.6	19.6	9.6	14.7	375	438	12.0	23.3
Brewster village, Stark County	883	48.8	471	502	155	168	14.3	17.3	11.2	13.8	348	383	27.5	40.9
Briarwood Beach village, Medina County	241	46.1	558	630	193	231	22.1	25.7	9.8	18.2	457	561	17.4	23.4
Brice village, Franklin County	49	42.9	512	741	134	194	14.7	24.8	5.4	18.6	–	400	–	30.0
Bridgeport village, Belmont County	1 114	48.0	392	437	153	166	14.9	19.2	11.2	13.3	274	299	23.3	27.2
Bridgetown North CDP, Hamilton County	4 607	16.1	613	658	205	220	15.8	18.8	10.9	13.3	406	434	17.6	23.2
Brilliant village, Jefferson County	695	47.6	421	482	167	182	16.9	21.7	11.0	14.0	304	329	24.9	38.5
Brimfield CDP, Portage County	1 068	12.3	584	654	186	221	16.5	22.5	8.7	15.0	345	590	15.8	28.5
Broadview Heights city, Cuyahoga County	5 010	15.8	872	932	273	293	20.8	23.2	10.6	13.3	554	585	20.7	23.4
Brookfield Center CDP, Trumbull County	542	15.1	633	784	223	271	16.1	27.0	7.8	13.7	366	554	4.6	19.8
Brooklyn city, Cuyahoga County	5 239	13.9	569	626	203	216	14.7	18.4	11.8	14.2	371	388	21.3	24.5
Brooklyn Heights village, Cuyahoga County	558	48.7	665	731	207	225	17.8	21.1	11.5	14.4	450	564	20.4	25.0
Brook Park city, Cuyahoga County	8 036	16.3	577	615	211	221	15.3	17.1	10.9	12.9	447	493	23.0	26.5
Brookside village, Belmont County	310	47.4	475	575	156	175	15.4	21.9	10.5	14.3	286	335	14.2	22.7
Brookville village, Montgomery County	1 873	12.0	558	656	188	218	16.4	22.0	9.4	14.0	324	371	22.5	28.1
Broughton village, Paulding County	49	49.0	337	423	139	196	12.8	27.4	8.4	19.3	255	384	6.4	29.5
Brunswick city, Medina County	9 444	15.9	726	753	229	246	19.9	21.2	11.1	13.7	465	483	21.8	24.1
Bryan city, Williams County	3 556	14.1	503	569	162	183	14.5	18.5	9.8	13.2	325	348	22.9	26.3
Buchtel village, Athens County	255	42.4	392	465	134	169	10.7	17.2	9.2	15.4	240	318	23.7	64.7
Buckeye Lake village, Licking County	1 475	14.6	366	501	123	143	16.5	26.7	10.5	16.9	313	398	28.4	47.9
Buckland village, Auglaize County	99	44.4	357	437	138	174	8.6	17.0	9.4	15.7	231	392	5.4	19.0
Bucyrus city, Crawford County	5 740	14.5	430	461	172	189	14.3	17.4	11.0	13.6	301	317	23.8	28.0
Burbank village, Wayne County	109	46.8	452	554	165	187	9.7	21.2	7.5	13.7	351	399	20.1	27.0
Burgoon village, Sandusky County	80	50.0	444	484	205	266	8.4	14.6	10.0	26.1	217	397	14.0	24.7
Burkettsville village	95	51.6	432	524	155	195	10.9	18.0	7.8	13.3	314	365	13.9	81.9
Darke County	31	54.8	385	579	126	256	13.7	22.6	5.3	14.7	303	347	39.5	95.5
Mercer County	64	50.0	428	536	158	202	8.7	16.3	7.4	14.1	309	391	3.5	88.5
Burlington CDP, Lawrence County	1 195	11.1	443	586	155	201	12.3	21.6	9.8	17.7	319	374	22.4	51.0
Burton village, Geauga County	543	45.7	666	755	247	276	19.4	23.8	10.4	14.4	449	476	19.3	24.9
Butler village, Richland County	373	42.1	468	528	192	220	14.1	19.8	11.9	16.9	333	402	21.4	43.7
Butlerville village, Warren County	62	50.0	428	532	161	201	14.2	25.6	9.4	28.2	–	–	–	–
Byesville village, Guernsey County	1 030	16.4	387	453	157	179	13.4	20.7	9.7	15.4	215	302	22.5	28.6
Cadiz village, Harrison County	1 561	15.7	378	467	178	199	14.5	23.2	9.9	14.2	220	286	24.3	34.6
Cairo village, Allen County	174	48.3	409	508	141	169	12.1	18.9	8.8	13.6	290	369	9.7	18.1
Calcutta CDP, Columbiana County	552	15.8	493	721	170	201	12.5	22.3	6.8	13.9	159	259	17.7	31.2
Caldwell village, Noble County	864	47.6	476	532	183	198	18.8	22.6	11.9	14.6	315	338	24.0	33.4
Caledonia village, Marion County	265	46.0	402	476	172	192	11.8	17.2	10.2	15.0	310	372	13.7	22.3
Cambridge city, Guernsey County	5 770	16.2	432	467	155	171	16.6	20.5	11.2	13.9	262	285	25.9	28.4
Camden village, Preble County	880	47.0	470	517	186	205	17.7	21.4	10.9	14.6	284	317	21.1	25.3
Campbell city, Mahoning County	4 125	16.1	450	495	210	225	16.5	20.8	13.0	15.6	271	309	29.5	35.5
Canal Fulton village, Stark County	1 556	11.6	637	729	183	216	13.9	20.2	9.2	16.5	408	459	18.2	25.8
Canal Winchester village	989	15.0	624	819	213	244	16.6	22.0	9.2	16.4	361	433	15.4	23.7
Fairfield County	–	–	–	–	–	–	–	–	–	–	–	–	–	–
Franklin County	989	15.0	624	819	213	244	16.6	22.0	9.2	16.4	361	433	15.4	23.7
Canfield city, Mahoning County	2 278	11.9	707	834	265	291	17.6	22.1	10.2	14.7	363	440	18.9	27.5
Canton city, Stark County	36 527	13.5	442	459	158	164	16.2	17.6	11.8	12.9	292	304	25.9	27.4
Cardington village, Morrow County	693	46.2	444	505	195	216	14.8	19.7	13.6	17.8	305	332	23.1	28.1
Carey village, Wyandot County	1 472	15.6	441	513	142	170	13.4	19.1	9.5	14.0	250	297	13.3	20.5
Carlisle village	1 658	15.6	511	573	180	208	13.8	18.2	9.9	14.6	327	376	23.8	32.5
Montgomery County	91	15.4	407	543	136	364	8.4	28.7	3.2	16.8	–	–	–	–
Warren County	1 567	15.6	517	587	181	211	13.6	18.2	10.0	15.0	327	376	23.8	32.5
Carroll village, Fairfield County	206	49.0	480	565	147	199	15.4	21.4	8.4	14.4	339	372	13.4	20.1

TIPSII [UPF] GPH539 CENSUS90 72583600 05/13/92 1:03 PM MACHINE: C DATA:CENSUS90S*PH5TIPSDA39. 04/29/92 09:58:32 TAPE: NONE FRAME: 458
TSF:CENSUS90*92. 04/29/92 14:11:16 UTF:CENSUS90*93. 04/29/92 14:11:16 META:CENSUS90S*PH5TABLES39. 04/29/92 14:40:02

Table 22. **Percent in Sample and Confidence Bounds for Housing Characteristics: 1990**—Con.

[For definitions of terms and meanings of symbols, see text]

State County Place and [In Selected States] County Subdivision	Housing units		Median selected monthly owner costs (dollars)				Median selected monthly owner costs as a percentage of household income in 1989				Median gross rent (dollars)		Median gross rent as a percentage of household income in 1989	
			With a mortgage		Not mortgaged		With a mortgage		Not mortgaged		90-percent confidence bounds		90-percent confidence bounds	
			90-percent confidence bounds		90-percent confidence bounds		90-percent confidence bounds		90-percent confidence bounds					
	100-percent count	Percent in sample	Lower	Upper	Lower	Upper	Lower	Upper	Lower	Upper	Lower	Upper	Lower	Upper
PLACE AND COUNTY SUBDIVISION—Con.														
Carrollton village, Carroll County	1 401	12.3	492	624	160	198	16.2	24.5	8.7	13.9	235	281	13.8	20.9
Casstown village, Miami County	100	46.0	457	572	133	174	20.1	24.1	8.2	15.1	265	326	9.9	24.3
Castalia village, Erie County	344	47.4	542	599	223	244	14.7	20.4	11.7	15.8	382	424	17.9	25.8
Castine village, Darke County	60	48.3	345	605	122	153	9.7	23.0	11.6	28.0	265	296	22.2	41.9
Catawba village, Clark County	101	45.5	458	540	211	248	8.5	14.4	11.6	40.8	–	350	–	100.0
Cecil village, Paulding County	91	45.1	258	395	146	191	8.5	19.5	9.5	19.0	230	706	24.4	83.5
Cedarville village, Greene County	693	16.3	431	538	180	222	10.5	19.6	8.3	15.7	319	396	26.1	34.9
Celina city, Mercer County	3 951	16.2	473	530	149	167	15.2	18.7	10.0	12.7	314	338	20.5	23.8
Centerburg village, Knox County	493	46.2	569	641	173	195	19.1	23.1	12.4	17.7	288	342	22.5	26.0
Centerville village, Gallia County	52	46.2	434	579	127	218	18.4	65.2	6.6	19.4	–	300	–	25.0
Centerville city, Montgomery County	8 801	12.6	866	918	276	306	17.3	19.8	10.3	13.4	513	545	20.3	23.1
Chagrin Falls village, Cuyahoga County	2 053	11.8	954	1 149	340	430	18.3	23.0	10.0	17.6	628	751	26.3	45.1
Champion Heights CDP, Trumbull County	1 774	15.6	529	579	203	226	13.6	17.7	9.7	13.4	357	392	17.9	26.5
Chardon village, Geauga County	1 817	11.8	654	761	242	289	15.1	21.5	8.9	15.2	421	470	21.2	26.1
Chatfield village, Crawford County	90	48.9	347	494	140	179	7.5	15.5	10.1	19.4	262	408	31.4	44.8
Chauncey village, Athens County	413	44.3	412	465	157	174	15.6	21.6	11.2	16.0	340	401	42.2	61.4
Cherry Fork village, Adams County	80	47.5	383	646	115	154	7.5	19.7	13.2	49.2	294	339	32.9	72.8
Cherry Grove CDP, Hamilton County	1 541	12.3	724	809	224	283	15.4	19.9	9.5	17.3	486	937	5.5	53.8
Chesapeake village, Lawrence County	525	43.8	514	633	161	186	19.1	27.0	11.2	15.0	307	332	24.7	42.1
Cheshire village, Gallia County	114	45.6	446	680	150	183	9.0	20.2	10.7	19.3	275	345	18.7	63.5
Chesterhill village, Morgan County	139	48.9	375	446	123	151	11.7	18.5	9.5	16.7	305	355	28.5	64.4
Chesterland CDP, Geauga County	738	12.9	689	826	207	306	14.8	22.0	7.9	14.7	460	823	12.8	37.7
Chesterville village, Morrow County	87	49.4	410	706	161	222	14.8	29.4	5.6	14.4	331	397	23.3	63.9
Cheviot city, Hamilton County	4 348	13.5	595	649	183	199	17.6	21.2	11.5	15.1	307	340	22.2	24.9
Chickasaw village, Mercer County	120	49.2	541	697	189	219	20.1	25.5	9.1	14.6	276	379	7.8	18.9
Chillicothe city, Ross County	9 775	15.9	549	593	187	199	16.8	19.6	12.1	14.0	312	330	26.1	28.5
Chilo village, Clermont County	57	45.6	382	737	61	155	7.2	26.8	12.0	41.3	328	439	5.6	75.7
Chippewa-on-the-Lake village, Medina County	147	49.0	558	648	183	233	20.3	27.3	8.3	16.7	441	597	20.1	28.5
Chocktou Lake CDP, Madison County	485	15.9	909	1 045	274	465	19.5	23.2	4.5	15.5	331	864	9.7	24.0
Christiansburg village, Champaign County	247	46.6	409	471	161	182	12.7	19.1	9.6	14.2	320	391	17.9	24.5
Churchill CDP, Trumbull County	1 098	11.1	520	611	191	231	11.9	18.1	9.8	17.4	344	388	22.1	37.0
Cincinnati city, Hamilton County	169 088	13.0	624	639	217	223	18.5	19.4	12.6	13.4	327	331	25.5	26.1
Circleville city, Pickaway County	4 881	16.1	519	584	172	187	14.4	17.7	10.9	13.6	355	378	22.4	26.1
Clarington village, Monroe County	186	45.2	365	474	147	178	13.0	22.2	9.7	15.3	197	306	22.1	53.6
Clarksburg village, Ross County	188	50.5	437	525	207	250	11.4	18.3	12.4	19.4	260	352	21.1	30.5
Clarksville village, Clinton County	187	48.7	459	566	170	206	17.3	26.3	10.2	16.6	339	381	29.7	55.2
Clay Center village, Ottawa County	111	47.7	423	482	140	187	11.0	19.0	9.2	16.5	336	409	8.2	15.5
Clayton village, Montgomery County	265	47.9	641	752	216	246	13.8	18.6	9.1	13.4	305	345	11.1	20.7
Cleveland city, Cuyahoga County	224 311	13.9	500	510	190	193	18.9	19.7	13.3	14.0	320	324	29.0	29.7
Cleveland Heights city, Cuyahoga County	21 862	14.7	772	797	304	324	18.7	20.2	12.0	13.9	480	497	25.1	26.7
Cleves village, Hamilton County	835	46.3	531	581	170	184	16.1	19.2	10.2	13.3	330	364	24.9	36.1
Clifton village	73	52.1	434	632	118	225	12.6	21.9	6.4	13.6	414	504	8.8	30.4
Clark County	20	50.0	584	1 395	125	603	16.7	27.9	3.3	16.7	454	496	1.8	18.2
Greene County	53	52.8	382	522	74	216	9.8	19.5	5.7	14.3	383	542	9.5	34.2
Clinton village, Summit County	472	44.5	548	629	174	195	17.8	21.7	9.9	13.5	363	398	16.3	28.3
Cloverdale village, Putnam County	68	51.5	387	626	148	204	13.0	23.8	10.2	37.7	353	385	4.9	15.1
Clyde city, Sandusky County	2 124	12.0	493	548	184	215	11.6	16.1	9.5	14.7	361	428	20.7	28.5
Coal Grove village, Lawrence County	882	46.6	406	446	157	171	15.8	19.7	12.2	15.1	317	346	32.1	43.4
Coalton village, Jackson County	221	42.5	323	392	136	169	21.7	31.8	12.3	20.5	295	401	25.5	38.4
Coldwater village, Mercer County	1 547	16.8	517	606	174	194	15.8	20.8	9.0	12.4	296	345	20.8	34.0
College Corner village	149	51.0	391	500	166	191	16.3	22.3	10.7	17.1	303	343	13.5	22.2
Butler County	46	52.2	368	549	131	219	8.1	19.9	5.0	15.0	298	336	11.0	21.3
Preble County	103	50.5	386	505	166	191	18.5	23.6	11.4	19.3	290	441	13.7	27.4
Columbiana village	2 274	14.9	475	547	191	216	12.9	17.8	9.5	13.3	305	340	20.7	24.0
Columbiana County	2 268	14.9	475	547	190	216	12.9	17.8	9.5	13.3	305	340	20.7	24.0
Mahoning County	6	16.7	–	–	–	250	–	–	–	20.0	–	–	–	–
Columbus city	278 084	13.8	646	656	191	195	19.4	19.9	12.0	12.6	420	424	24.8	25.2
Fairfield County	340	12.1	739	918	–	–	20.0	23.6	–	–	496	586	6.9	25.3
Franklin County	277 744	13.8	645	655	191	195	19.3	19.9	12.0	12.6	420	424	24.8	25.2
Columbus Grove village, Putnam County	857	16.6	491	554	158	184	9.8	15.4	9.2	14.6	262	366	13.9	23.4
Commercial Point village, Pickaway County	158	48.1	543	596	134	173	16.2	23.9	11.0	20.7	349	451	18.0	30.3
Conesville village, Coshocton County	160	48.8	422	482	131	161	11.4	17.3	9.5	16.7	254	355	25.7	64.8
Congress village, Wayne County	61	44.3	274	627	112	165	11.1	23.3	5.6	22.7	223	515	9.3	81.9
Conneaut city, Ashtabula County	5 717	15.9	459	498	184	197	15.0	18.3	11.6	14.0	306	333	23.2	27.0
Continental village, Putnam County	463	48.6	467	522	183	199	11.1	14.9	10.3	13.8	279	332	17.2	31.2
Convoy village, Van Wert County	470	48.1	451	492	185	199	11.5	15.0	11.3	15.1	323	379	11.0	17.5
Coolville village, Athens County	237	48.1	480	587	165	187	11.7	18.3	11.0	16.4	270	323	28.5	45.7
Corning village, Perry County	298	48.3	393	445	145	165	11.5	16.6	12.0	16.4	256	289	29.1	45.4
Cortland city, Trumbull County	2 233	12.0	659	728	209	255	12.7	16.9	9.0	15.1	354	393	20.9	27.7
Corwin village, Warren County	84	41.7	347	612	140	196	5.9	15.1	6.6	16.9	290	399	17.9	47.8
Coshocton city, Coshocton County	5 592	15.9	490	540	170	185	13.4	16.3	10.8	13.2	273	298	24.1	27.8
Covedale CDP, Hamilton County	2 494	13.6	716	779	242	271	15.6	19.8	9.7	12.8	368	466	11.8	24.2
Covington village, Miami County	1 032	48.0	462	500	174	185	15.0	18.1	10.4	12.7	322	351	18.0	22.1
Craig Beach village, Mahoning County	559	48.7	424	467	185	205	16.4	20.7	11.2	15.0	347	377	29.2	47.3
Crestline city	2 153	15.4	462	532	164	189	12.8	17.3	10.2	14.7	261	321	23.4	28.1
Crawford County	2 147	15.4	464	534	164	189	12.8	17.4	10.2	14.7	261	321	23.4	28.1
Richland County	6	16.7	–	400	–	–	–	20.0	–	–	–	–	–	–
Creston village, Wayne County	712	46.6	544	599	200	221	16.0	20.1	10.9	14.7	301	372	23.6	27.9
Cridersville village, Auglaize County	736	45.0	465	509	180	196	12.4	15.5	10.3	13.9	319	363	21.8	25.8
Crooksville village, Perry County	1 075	16.2	424	519	154	178	12.9	20.1	10.1	15.3	232	310	18.6	35.7
Crown City village, Gallia County	198	46.0	517	658	143	175	15.0	23.2	11.8	19.4	288	365	37.8	66.0
Crystal Lakes CDP, Clark County	604	16.4	444	527	130	185	12.7	19.1	7.6	16.2	336	475	22.0	39.5
Cumberland village, Guernsey County	149	46.3	343	399	158	189	9.0	16.5	8.5	14.4	255	346	42.7	80.5
Custar village, Wood County	73	49.3	382	549	190	241	9.5	19.9	8.0	15.7	272	418	20.7	79.0
Cuyahoga Falls city, Summit County	21 269	12.5	585	607	196	205	15.7	17.3	11.5	13.1	418	435	23.6	25.3
Cuyahoga Heights village, Cuyahoga County	278	50.0	573	679	193	217	16.7	23.4	10.4	14.6	390	429	16.6	22.6
Cygnet village, Wood County	216	46.3	499	570	133	168	12.3	18.2	10.8	16.5	330	393	17.6	24.8
Dalton village, Wayne County	538	45.2	545	627	187	210	16.0	20.7	9.1	12.2	366	406	20.1	26.4

TIPSII [UPF] GPH539 CENSUS90 72583600 05/13/92 1:03 PM MACHINE: C DATA:CENSUS90S*PH5TIPSDA39. 04/29/92 09:58:32 TAPE: NONE FRAME: 459
TSF:CENSUS90*92. 04/29/92 14:11:16 UTF:CENSUS90*93. 04/29/92 14:11:16 META:CENSUS90S*PH5TABLES39. 04/29/92 14:40:02

Table 22. **Percent in Sample and Confidence Bounds for Housing Characteristics: 1990**—Con.

[For definitions of terms and meanings of symbols, see text]

State County Place and [In Selected States] County Subdivision	Housing units		Median selected monthly owner costs (dollars)				Median selected monthly owner costs as a percentage of household income in 1989				Median gross rent (dollars)		Median gross rent as a percentage of household income in 1989	
			With a mortgage		Not mortgaged		With a mortgage		Not mortgaged		90-percent confidence bounds		90-percent confidence bounds	
			90-percent confidence bounds		90-percent confidence bounds		90-percent confidence bounds		90-percent confidence bounds					
	100-percent count	Percent in sample	Lower	Upper	Lower	Upper	Lower	Upper	Lower	Upper	Lower	Upper	Lower	Upper
PLACE AND COUNTY SUBDIVISION—Con.														
Danville village, Knox County	424	46.7	431	506	163	182	15.5	21.9	9.7	13.3	235	281	23.8	31.4
Darbyville village, Pickaway County	104	43.3	474	593	130	234	11.6	27.1	10.3	21.2	317	400	47.2	79.7
Day Heights CDP, Clermont County	942	14.0	706	798	231	268	16.4	22.0	9.2	16.4	–	2 001	–	30.0
Dayton city, Montgomery County	80 370	12.8	477	491	190	196	17.3	18.3	13.2	14.2	326	333	28.8	29.8
Deer Park city, Hamilton County	2 731	15.5	553	612	185	198	16.3	21.1	10.7	13.7	369	423	22.4	28.7
Deersville village, Harrison County	49	40.8	214	390	152	198	1.9	29.3	4.0	16.0	207	345	2.9	93.8
Defiance city, Defiance County	6 475	16.3	573	624	214	230	16.1	18.9	11.1	13.4	357	378	22.6	25.6
De Graff village, Logan County	490	47.3	484	538	187	209	15.6	20.0	12.8	17.4	348	384	21.5	27.1
Delaware city, Delaware County	7 660	14.5	614	664	196	219	16.9	19.9	10.7	13.8	410	436	23.0	25.1
Dellroy village, Carroll County	142	49.3	457	560	120	146	14.1	26.4	8.9	15.0	259	329	22.4	29.1
Delphos city	2 770	16.1	455	497	163	179	12.7	16.6	9.6	12.3	285	322	21.4	25.4
Allen County	1 540	16.1	459	523	162	186	12.7	18.2	8.9	12.5	274	319	21.4	28.0
Van Wert County	1 230	16.2	430	494	159	178	11.2	16.5	9.1	13.6	286	346	19.1	24.9
Delta village, Fulton County	1 107	15.7	558	623	208	253	17.1	22.6	10.9	17.9	340	458	19.4	26.2
Dennison village, Tuscarawas County	1 298	15.7	374	453	136	159	14.9	21.9	9.7	14.5	278	326	28.8	48.4
Dent CDP, Hamilton County	2 602	15.7	739	818	217	249	17.9	22.3	8.3	12.6	419	454	19.2	22.7
Deshler village, Henry County	756	48.0	460	509	165	177	12.6	16.0	10.7	13.3	273	294	16.1	22.3
Devola CDP, Washington County	1 083	15.8	537	626	165	199	12.1	17.1	8.7	13.4	353	497	10.0	28.1
Dexter City village, Noble County	73	50.7	324	412	129	183	14.4	24.8	5.8	14.2	301	349	8.3	24.8
Dillonvale CDP, Hamilton County	1 656	12.3	572	679	210	240	13.3	18.4	8.6	12.7	360	422	19.2	25.4
Dillonvale village, Jefferson County	411	44.5	376	447	166	184	13.4	21.5	11.4	14.9	278	337	28.9	55.3
Donnelsville village, Clark County	108	50.0	479	553	162	188	13.3	21.9	9.0	19.0	288	380	30.9	44.6
Dover city, Tuscarawas County	4 620	14.1	511	556	175	187	16.2	19.9	10.2	12.8	313	351	21.4	25.7
Doylestown village, Wayne County	1 026	12.3	538	660	210	240	14.1	21.8	9.1	15.9	380	439	21.3	42.7
Dresden village, Muskingum County	672	44.3	462	528	165	182	12.7	17.3	11.2	14.8	260	298	22.5	28.7
Drexel CDP, Montgomery County	1 937	14.9	349	431	173	210	15.7	22.4	12.0	17.0	300	348	26.2	37.2
Dry Run CDP, Hamilton County	1 701	28.1	1 049	1 130	232	282	17.4	20.0	9.5	14.6	573	758	19.8	31.3
Dublin city	5 918	13.2	1 422	1 521	320	390	21.6	23.4	9.5	13.5	661	740	17.0	21.9
Delaware County	1 280	18.8	1 806	2 038	328	521	21.5	24.4	8.7	15.1	895	1 885	2.5	71.8
Franklin County	4 636	11.6	1 323	1 424	310	370	21.3	23.4	8.8	13.8	651	740	17.0	22.3
Union County	2	50.0	–	–	–	–	–	–	–	–	309	341	3.8	16.2
Dunkirk village, Hardin County	360	45.3	392	454	174	195	15.7	21.7	10.6	14.7	283	340	14.8	24.0
Dupont village, Putnam County	103	50.5	407	538	165	191	7.1	15.2	8.8	15.9	306	366	15.8	34.1
East Canton village, Stark County	693	47.0	472	525	151	166	14.0	17.7	10.5	13.5	370	397	20.4	25.2
East Cleveland city, Cuyahoga County	15 168	11.9	562	617	249	291	21.2	24.1	13.2	18.4	355	368	29.0	31.7
Eastlake city, Lake County	7 979	14.8	608	639	219	236	17.5	19.8	11.8	14.4	436	455	24.0	28.1
East Liverpool city, Columbiana County	6 142	16.2	387	424	153	165	16.2	19.9	11.9	14.1	255	279	28.1	31.7
East Palestine city, Columbiana County	2 097	12.1	436	493	176	203	13.9	20.3	11.9	17.0	273	326	23.2	36.1
East Sparta village, Stark County	315	48.3	463	531	157	173	14.1	20.0	9.2	12.7	297	343	20.6	24.2
Eaton city, Preble County	3 083	12.1	449	499	180	203	14.9	19.6	10.8	14.9	318	359	20.0	27.0
Eaton Estates CDP, Lorain County	472	15.7	462	549	152	215	11.8	18.4	5.7	14.3	507	596	20.2	30.1
Edgerton village, Williams County	725	46.8	444	490	155	167	13.3	16.6	10.9	13.8	292	335	21.2	27.7
Edgewood CDP, Ashtabula County	2 212	13.3	511	572	173	193	12.7	17.8	9.7	13.8	354	399	22.4	35.2
Edison village, Morrow County	163	47.2	361	439	174	226	11.4	17.5	11.2	19.1	224	339	16.4	28.4
Edon village, Williams County	347	47.3	439	495	182	210	14.2	19.3	10.7	14.8	295	350	9.8	16.5
Eldorado village, Preble County	213	48.4	377	441	140	167	13.9	19.6	9.2	14.4	331	380	13.8	26.0
Elgin village, Van Wert County	29	48.3	336	400	129	212	7.1	17.2	4.6	15.4	–	–	–	–
Elida village, Allen County	541	48.1	557	610	184	204	14.7	18.5	9.6	12.7	411	438	17.7	23.0
Elmore village, Ottawa County	550	46.5	545	597	193	214	12.6	16.4	10.8	14.1	259	323	20.3	23.1
Elmwood Place village, Hamilton County	1 250	13.1	423	563	151	198	8.4	16.3	8.7	15.3	263	293	21.7	31.2
Elyria city, Lorain County	22 544	14.0	569	591	205	215	17.4	19.1	12.0	13.7	368	379	23.5	25.1
Empire village, Jefferson County	147	45.6	304	646	125	168	14.4	53.2	7.8	13.8	306	376	31.0	61.7
Englewood city, Montgomery County	4 626	13.6	684	744	222	244	16.1	19.2	9.8	13.4	429	465	23.4	27.6
Enon village, Clark County	1 033	16.4	661	806	193	234	12.8	17.6	9.5	16.1	368	423	11.8	20.5
Euclid city, Cuyahoga County	26 586	14.1	609	635	215	222	17.7	19.5	12.3	13.6	429	439	24.9	26.7
Evendale village, Hamilton County	1 026	15.7	1 164	1 535	226	274	16.0	20.7	8.3	14.4	613	925	6.0	33.7
Fairborn city, Greene County	13 288	13.8	535	570	191	208	15.8	17.9	10.6	13.0	422	440	26.5	28.8
Fairfax village, Hamilton County	832	46.2	533	583	178	191	15.8	19.2	11.7	14.4	383	433	22.4	28.0
Fairfield city	16 281	12.7	760	793	219	236	17.3	19.3	10.4	12.8	500	518	21.3	22.6
Butler County	16 281	12.7	760	793	219	236	17.3	19.3	10.4	12.8	500	518	21.3	22.6
Hamilton County	–	–	–	–	–	–	–	–	–	–	–	–	–	–
Fairfield Beach CDP, Fairfield County	541	15.2	421	523	144	185	16.8	24.3	10.7	20.8	246	400	10.0	48.1
Fairlawn city, Summit County	2 507	12.2	754	862	264	294	14.7	19.5	9.0	13.6	462	521	23.6	30.0
Fairport Harbor village, Lake County	1 337	15.9	517	613	186	216	10.1	16.2	11.2	16.7	355	395	20.0	24.0
Fairview village	37	43.2	467	571	116	149	4.0	16.0	4.8	15.2	207	390	2.6	87.2
Belmont County	–	–	–	–	–	–	–	–	–	–	–	–	–	–
Guernsey County	37	43.2	467	571	116	149	4.0	16.0	4.8	15.2	207	390	2.6	87.2
Fairview Lanes CDP, Erie County	392	16.3	536	657	212	246	14.3	21.8	7.5	16.3	350	500	.1	30.0
Fairview Park city, Cuyahoga County	7 980	15.9	751	787	271	287	19.6	21.7	11.7	13.7	450	471	25.7	28.8
Farmersville village, Montgomery County	343	47.8	499	544	174	196	17.5	21.4	11.2	17.4	358	425	16.6	25.4
Fayette village, Fulton County	523	47.0	445	475	190	214	13.9	18.5	11.6	15.8	322	345	22.6	28.1
Fayetteville village, Brown County	164	42.1	380	520	144	172	11.1	22.2	10.7	16.7	252	334	16.2	52.7
Felicity village, Clermont County	336	46.7	423	576	162	192	14.9	22.5	12.3	19.2	320	354	23.6	35.4
Findlay city, Hancock County	15 003	12.9	582	616	185	195	15.9	17.9	10.8	12.6	354	372	22.1	24.3
Finneytown CDP, Hamilton County	4 877	13.9	672	721	239	262	16.7	19.6	10.4	13.2	450	527	22.1	27.5
Five Points CDP, Warren County	510	13.9	1 293	1 626	231	337	18.4	22.9	5.4	16.6	–	–	–	–
Fletcher village, Miami County	201	43.3	439	527	176	204	9.8	15.1	9.5	15.2	301	366	9.6	19.1
Florida village, Henry County	109	48.6	446	537	177	216	10.0	17.1	10.8	20.2	320	370	8.3	15.3
Flushing village, Belmont County	447	48.1	383	444	164	182	16.3	23.3	11.1	14.6	230	274	29.4	36.5
Forest village, Hardin County	628	47.9	453	487	173	189	14.7	18.6	10.5	13.9	284	323	19.4	26.2
Forest Park city, Hamilton County	6 902	12.6	661	705	228	250	17.8	20.4	8.9	12.8	532	567	23.0	25.7
Forestville CDP, Hamilton County	3 794	12.4	924	1 033	255	290	20.8	22.9	10.5	15.2	533	626	23.9	28.8
Fort Jennings village, Putnam County	169	48.5	478	574	163	199	11.9	18.3	9.1	13.7	260	530	10.7	23.4
Fort Loramie village, Shelby County	367	48.5	589	669	201	222	13.9	18.7	10.6	14.2	309	346	15.3	22.6
Fort McKinley CDP, Montgomery County	3 552	13.7	440	490	188	209	16.1	19.6	10.8	14.8	427	466	22.6	29.9
Fort Recovery village, Mercer County	497	48.9	485	541	198	218	16.8	21.3	10.8	14.3	285	332	20.2	31.0
Fort Shawnee village, Allen County	1 626	15.9	543	619	181	211	11.8	15.9	10.2	15.6	333	430	17.7	40.5

TIPSII [UPF] GPH539 CENSUS90 72583600 05/13/92 1:03 PM MACHINE: C DATA:CENSUS90S*PH5TIPSDA39. 04/29/92 09:58:32 TAPE: NONE FRAME: 460
TSF:CENSUS90*92. 04/29/92 14:11:16 UTF:CENSUS90*93. 04/29/92 14:11:16 META:CENSUS90S*PH5TABLES39. 04/29/92 14:40:02

Table 22. **Percent in Sample and Confidence Bounds for Housing Characteristics: 1990**—Con.

[For definitions of terms and meanings of symbols, see text]

State County Place and [In Selected States] County Subdivision	Housing units		Median selected monthly owner costs (dollars)				Median selected monthly owner costs as a percentage of household income in 1989				Median gross rent (dollars)		Median gross rent as a percentage of household income in 1989	
			With a mortgage		Not mortgaged		With a mortgage		Not mortgaged		90-percent confidence bounds		90-percent confidence bounds	
			90-percent confidence bounds		90-percent confidence bounds		90-percent confidence bounds		90-percent confidence bounds					
	100-percent count	Percent in sample	Lower	Upper	Lower	Upper	Lower	Upper	Lower	Upper	Lower	Upper	Lower	Upper
PLACE AND COUNTY SUBDIVISION—Con.														
Fostoria city	6 167	15.5	446	484	168	181	13.1	15.8	10.8	13.1	309	332	23.5	28.7
Hancock County	1 344	15.8	435	524	186	216	9.8	14.6	10.1	14.7	297	353	23.1	33.3
Seneca County	4 317	15.4	434	476	158	173	13.6	17.1	10.5	13.3	303	334	23.3	29.9
Wood County	506	15.8	523	758	161	218	7.6	31.0	5.7	14.3	304	342	13.8	29.4
Frankfort village, Ross County	435	48.0	465	525	177	198	14.3	18.6	10.6	14.7	279	365	16.3	25.4
Franklin city, Warren County	4 208	13.7	499	555	174	189	15.6	19.2	10.3	14.1	341	385	23.8	27.6
Franklin Furnace CDP, Scioto County	466	16.5	470	586	163	196	15.5	30.8	7.1	15.2	258	332	38.1	76.0
Frazeysburg village, Muskingum County	474	47.5	447	494	163	184	13.2	17.9	10.9	15.7	314	360	21.3	27.5
Fredericksburg village, Wayne County	192	46.9	490	598	137	173	10.6	16.7	9.3	15.2	298	361	16.4	24.6
Fredericktown village, Knox County	1 010	15.5	430	539	167	195	10.9	17.4	10.5	17.5	305	354	14.7	24.1
Freeport village, Harrison County	212	45.8	364	480	118	143	20.1	27.4	8.4	13.4	185	278	21.5	31.9
Fremont city, Sandusky County	7 001	16.1	487	522	167	180	13.8	16.3	11.2	13.5	345	368	22.6	25.4
Fruit Hill CDP, Hamilton County	1 432	12.2	750	856	228	270	15.7	21.1	10.4	16.6	398	590	12.7	29.6
Fulton village, Morrow County	98	45.9	340	436	118	145	8.0	16.7	6.6	14.2	317	366	24.2	47.8
Fultonham village, Muskingum County	65	43.1	259	393	156	184	11.8	24.6	6.4	15.8	308	415	20.5	62.5
Gahanna city, Franklin County	9 921	13.8	789	830	210	228	19.0	20.7	10.7	14.1	460	489	21.6	24.0
Galena village, Delaware County	145	45.5	569	657	140	200	21.5	27.4	7.8	13.6	276	420	9.6	21.4
Galion city, Crawford County	5 169	15.6	411	454	164	177	14.0	17.2	11.0	13.8	275	298	22.7	26.3
Gallipolis city, Gallia County	2 184	15.5	498	667	164	188	16.4	22.8	11.6	16.1	278	314	26.1	36.1
Gambier village, Knox County	293	42.7	474	659	202	252	12.0	18.5	7.7	13.0	305	389	13.9	20.0
Gann village, Knox County	68	41.2	313	387	99	156	9.0	70.8	6.6	13.4	280	520	31.5	80.2
Garfield Heights city, Cuyahoga County	13 000	15.3	582	611	213	220	19.9	21.5	12.6	14.1	399	418	22.2	25.0
Garrettsville village, Portage County	818	47.6	640	683	196	222	17.5	21.1	10.1	13.5	369	394	22.4	24.9
Gates Mills village, Cuyahoga County	992	43.5	1 599	1 818	506	569	18.1	21.2	11.5	14.5	568	735	10.4	19.2
Geneva city, Ashtabula County	2 487	13.8	532	593	175	211	16.6	21.9	10.1	15.0	337	373	22.6	29.5
Geneva-on-the-Lake village, Ashtabula County	1 163	45.1	444	512	175	203	15.1	20.8	9.6	14.1	327	351	27.9	36.0
Genoa village, Ottawa County	834	47.2	552	596	204	219	15.3	18.6	10.8	13.5	357	397	18.6	24.5
Georgetown village, Brown County	1 479	16.2	430	504	167	203	13.5	19.8	10.7	15.7	255	312	22.2	26.4
Germantown city, Montgomery County	1 884	12.3	509	603	193	231	13.9	18.9	9.9	15.3	355	433	16.8	29.1
Gettysburg village, Darke County	189	46.6	408	479	162	191	13.5	20.1	9.8	16.1	282	335	12.7	22.4
Gibsonburg village, Sandusky County	975	48.9	526	559	193	210	14.2	17.1	12.2	14.8	320	367	22.0	24.5
Gilboa village, Putnam County	84	50.0	509	591	133	177	11.8	33.2	8.7	15.4	204	246	30.7	61.7
Girard city, Trumbull County	4 842	14.0	455	491	202	216	14.1	18.0	12.6	15.6	338	359	20.5	25.0
Glandorf village, Putnam County	259	49.8	521	592	173	189	12.3	17.0	10.1	14.0	333	427	7.4	16.4
Glendale village, Hamilton County	985	45.7	834	961	256	294	17.4	20.6	11.4	14.2	404	471	19.3	24.3
Glenford village, Perry County	69	46.4	342	474	129	179	11.5	25.8	5.9	18.1	273	419	11.4	22.6
Glenmont village, Holmes County	107	47.7	335	431	128	169	10.2	22.0	10.7	19.3	178	230	6.8	19.2
Glenmoor CDP, Columbiana County	937	12.3	397	491	168	194	16.5	25.8	8.4	13.7	303	385	22.9	51.4
Glenwillow village, Cuyahoga County	221	43.4	563	834	168	227	12.4	22.4	9.3	18.8	402	547	13.7	34.5
Gloria Glens Park village, Medina County	212	47.6	522	574	165	217	18.0	22.5	8.7	18.8	507	568	27.7	51.6
Glouster village, Athens County	837	47.8	355	410	141	156	17.3	22.3	12.9	16.0	296	322	37.5	50.3
Gnadenhutten village, Tuscarawas County	493	47.9	470	541	153	168	14.1	18.7	10.6	13.3	277	324	15.5	26.9
Golf Manor village, Hamilton County	1 871	14.9	531	627	179	226	20.2	23.6	9.7	15.2	373	412	15.5	25.7
Gordon village, Darke County	73	50.7	357	466	132	190	8.8	15.8	7.3	14.4	313	575	3.4	16.6
Grafton village, Lorain County	800	16.5	546	651	182	221	12.3	18.0	8.6	14.3	304	367	9.8	19.2
Grand Rapids village, Wood County	368	47.3	536	597	215	250	11.6	16.1	10.9	16.9	380	442	14.0	21.4
Grand River village, Lake County	127	47.2	552	748	169	201	14.5	30.8	10.7	18.6	419	514	14.1	30.4
Grandview CDP, Hamilton County	446	12.6	512	663	115	199	17.9	31.8	4.7	18.9	250	400	.1	99.7
Grandview Heights city, Franklin County	3 013	16.8	709	775	227	250	17.1	21.0	10.0	13.9	455	476	22.0	24.3
Granville village, Licking County	1 127	12.1	787	999	230	317	12.8	21.5	7.5	13.2	380	460	19.2	29.3
Granville South CDP, Licking County	398	12.6	742	946	207	250	9.8	18.7	5.9	14.1	–	600	–	100.0
Gratiot village	83	39.8	469	652	136	174	20.7	25.1	6.4	13.6	318	382	21.8	28.2
Licking County	47	36.2	454	687	132	179	20.5	27.4	5.1	14.9	301	349	25.1	29.9
Muskingum County	36	44.4	423	669	115	188	15.8	24.3	4.5	15.5	354	396	20.4	24.6
Gratis village, Preble County	348	47.1	485	530	179	218	18.9	22.5	9.9	15.8	285	432	24.2	52.3
Graysville village, Monroe County	42	50.0	509	591	101	169	20.9	88.5	11.4	24.8	–	350	–	100.0
Green village, Summit County	1 236	12.1	699	773	211	247	14.4	20.5	9.3	15.9	468	527	17.3	30.7
Green Camp village, Marion County	157	45.9	423	481	160	188	12.9	20.5	7.1	12.9	275	325	14.5	27.5
Greenfield city, Highland County	2 073	16.0	393	444	158	182	15.0	20.2	11.4	15.9	270	321	25.6	32.6
Greenhills village, Hamilton County	1 686	16.1	613	668	222	251	13.7	18.2	9.4	13.9	399	443	19.2	23.5
Green Meadows CDP, Clark County	941	16.2	515	619	181	231	13.4	18.5	5.8	15.9	454	523	14.7	26.4
Greensburg CDP, Summit County	1 485	11.2	640	770	213	288	13.9	20.6	9.9	18.6	399	508	23.3	36.6
Green Springs village	506	43.9	465	526	178	195	12.2	16.5	10.9	15.6	356	391	17.8	24.6
Sandusky County	229	43.7	483	567	179	212	10.6	16.8	10.0	17.4	385	449	21.9	29.3
Seneca County	277	44.0	429	508	171	193	12.0	17.8	9.8	16.0	318	374	14.2	22.2
Greentown CDP, Stark County	651	12.3	525	663	188	228	12.2	20.2	9.4	20.1	417	486	12.2	32.5
Greenville city, Darke County	5 500	14.8	484	535	164	176	14.4	17.7	10.5	12.8	319	348	23.1	27.0
Greenwich village, Huron County	567	48.7	419	502	155	173	14.0	18.0	11.7	15.4	310	336	18.3	23.4
Groesbeck CDP, Hamilton County	2 533	14.1	638	715	217	243	15.7	20.0	10.2	14.5	422	469	21.6	27.3
Grove City city, Franklin County	7 675	14.9	717	764	216	229	20.1	21.5	11.0	13.6	442	462	23.0	25.2
Groveport village, Franklin County	1 137	16.1	578	669	197	223	20.3	25.0	8.7	15.0	391	458	23.5	29.5
Grover Hill village, Paulding County	196	48.0	313	393	147	171	10.8	16.8	8.8	13.5	304	353	10.5	53.2
Hamden village, Vinton County	373	49.1	365	456	139	163	19.7	29.7	11.4	15.5	267	305	13.9	38.8
Hamersville village, Brown County	193	48.2	442	498	156	180	17.1	23.4	9.0	14.8	308	396	16.6	32.4
Hamilton city, Butler County	25 362	13.1	527	551	178	187	17.3	19.0	11.7	13.2	357	370	26.9	28.9
Hamler village, Henry County	236	46.6	513	611	179	199	11.3	16.8	10.1	15.0	309	359	15.4	28.8
Hanging Rock village, Lawrence County	116	36.2	359	552	115	199	6.2	17.0	6.3	15.2	306	338	11.0	46.6
Hanover village, Licking County	302	44.7	544	610	163	184	13.0	18.0	8.5	13.6	283	330	11.8	22.2
Hanoverton village, Columbiana County	170	41.8	413	516	165	199	8.8	18.8	10.2	16.4	263	319	9.1	26.9
Harbor Hills CDP, Licking County	708	11.3	473	660	156	225	12.1	21.2	8.7	16.1	216	422	22.5	82.1
Harbor View village, Lucas County	53	47.2	440	570	171	199	12.0	61.1	13.6	31.9	280	470	21.5	74.1
Harpster village, Wyandot County	91	49.5	381	456	126	147	11.9	21.4	8.4	14.9	319	381	20.7	26.9
Harrisburg village	137	42.3	553	664	169	201	14.8	22.0	8.4	16.2	286	418	10.6	28.1
Franklin County	137	42.3	553	664	169	201	14.8	22.0	8.4	16.2	286	418	10.6	28.1
Pickaway County	–	–	–	–	–	–	–	–	–	–	–	–	–	–
Harrison city, Hamilton County	2 662	12.1	652	719	163	193	16.7	20.7	9.5	14.7	340	379	19.9	28.5
Harrisville village, Harrison County	130	47.7	431	532	152	178	22.1	31.6	11.7	18.8	264	304	37.6	77.9
Harrod village, Allen County	189	45.5	345	393	129	150	10.3	16.7	11.3	17.1	277	339	13.3	26.0

TIPSII [UPF] GPH539 CENSUS90 72583600 05/13/92 1:03 PM MACHINE: C DATA:CENSUS90S*PH5TIPSDA39. 04/29/92 09:58:32 TAPE: NONE FRAME: 461
TSF:CENSUS90*92. 04/29/92 14:11:16 UTF:CENSUS90*93. 04/29/92 14:11:16 META:CENSUS90S*PH5TABLES39. 04/29/92 14:40:02

Table 22. **Percent in Sample and Confidence Bounds for Housing Characteristics: 1990**—Con.

[For definitions of terms and meanings of symbols, see text]

State County Place and [In Selected States] County Subdivision	Housing units		Median selected monthly owner costs (dollars)				Median selected monthly owner costs as a percentage of household income in 1989				Median gross rent (dollars)		Median gross rent as a percentage of household income in 1989	
			With a mortgage		Not mortgaged		With a mortgage		Not mortgaged		90-percent confidence bounds		90-percent confidence bounds	
			90-percent confidence bounds		90-percent confidence bounds		90-percent confidence bounds		90-percent confidence bounds					
	100-percent count	Percent in sample	Lower	Upper	Lower	Upper	Lower	Upper	Lower	Upper	Lower	Upper	Lower	Upper
PLACE AND COUNTY SUBDIVISION— Con.														
Hartford village, Licking County	161	47.8	378	465	154	183	13.1	20.8	8.6	15.3	317	360	20.0	51.3
Hartville village, Stark County	835	45.7	606	674	188	215	16.4	21.1	10.2	14.0	391	413	19.5	23.1
Harveysburg village, Warren County	163	35.6	457	587	171	239	15.8	23.8	10.7	24.2	357	483	14.2	25.5
Haskins village, Wood County	210	47.1	495	571	183	206	10.4	16.1	9.1	13.4	275	358	17.8	27.4
Haviland village, Paulding County	93	49.5	337	455	104	146	9.8	19.6	8.4	17.9	229	288	10.9	55.5
Hayesville village, Ashland County	164	47.0	475	589	174	222	8.9	13.9	8.0	12.6	329	445	11.3	26.2
Heath city, Licking County	2 884	15.3	542	598	181	205	16.6	20.7	9.5	13.4	394	435	20.4	23.9
Hebron village, Licking County	849	46.4	485	530	158	172	16.5	20.5	9.8	12.9	297	320	22.7	26.0
Helena village, Sandusky County	102	48.0	494	627	183	227	11.3	22.8	8.6	16.0	188	421	6.6	50.3
Hemlock village, Perry County	85	38.8	278	422	71	152	7.8	32.2	9.7	21.6	160	387	5.1	34.0
Hicksville village, Defiance County	1 504	15.8	414	490	156	181	12.9	17.9	10.2	15.3	300	366	23.0	29.6
Higginsport village, Brown County	136	50.0	406	479	208	257	14.7	28.2	7.0	15.2	255	316	15.7	41.1
Highland village, Highland County	111	44.1	363	474	117	179	14.1	26.6	8.3	18.7	224	403	11.7	52.4
Highland Heights city, Cuyahoga County	2 176	12.5	921	1 076	268	289	19.3	22.9	12.2	16.5	612	900	25.5	61.9
Hilliard city, Franklin County	4 556	13.1	678	756	183	213	20.1	22.1	8.9	13.1	509	551	20.7	24.1
Hills and Dales village, Stark County	113	47.8	1 722	2 062	410	570	11.0	17.2	9.3	15.7	–	–	–	–
Hillsboro city, Highland County	2 721	16.0	463	537	155	176	16.4	21.4	10.8	15.0	254	296	24.1	28.0
Hiram village, Portage County	220	41.8	626	785	214	253	15.8	23.0	5.8	17.3	330	357	16.5	22.5
Holgate village, Henry County	468	44.7	475	536	207	235	12.8	17.2	13.2	17.5	329	410	18.4	26.0
Holiday Valley CDP, Clark County	433	16.4	587	726	201	309	12.6	19.4	4.6	17.6	513	589	4.5	23.7
Holland village, Lucas County	503	45.9	619	684	237	264	14.6	19.9	10.6	15.8	397	457	32.2	38.1
Hollansburg village, Darke County	121	48.8	320	393	133	173	12.1	19.9	9.5	16.7	199	330	6.6	57.3
Holloway village, Belmont County	166	48.2	277	363	153	175	15.0	23.3	10.2	16.0	262	309	11.8	22.3
Holmesville village, Holmes County	157	41.4	429	484	145	177	10.1	18.9	7.4	13.6	326	381	20.8	29.3
Hopedale village, Harrison County	299	44.1	354	445	170	188	12.5	21.0	11.4	16.4	311	361	21.1	29.3
Howland Center CDP, Trumbull County	2 372	12.7	636	717	232	268	14.7	18.6	9.2	13.3	463	557	16.2	24.8
Hoytville village, Wood County	100	47.0	355	465	129	171	8.5	17.5	8.5	15.8	259	315	31.2	67.5
Hubbard city, Trumbull County	3 376	12.1	507	592	188	206	15.8	20.5	10.3	13.7	317	342	21.3	28.2
Huber Heights city	14 306	15.0	629	655	205	221	16.8	18.4	10.5	12.8	544	568	21.4	23.1
Miami County	5	20.0	–	500	–	–	–	20.0	–	–	–	–	–	–
Montgomery County	14 301	15.0	629	655	205	221	16.8	18.4	10.5	12.8	544	568	21.4	23.1
Huber Ridge CDP, Franklin County	1 800	16.2	643	707	194	244	18.6	22.0	7.8	14.3	528	618	20.8	24.3
Hudson village, Summit County	2 294	15.3	1 105	1 218	256	298	17.6	21.4	8.8	14.0	542	622	18.2	26.5
Hunting Valley village	328	38.4	2 224	2 817	543	646	18.0	23.8	8.9	14.9	662	1 256	2.5	21.3
Cuyahoga County	269	38.3	2 257	2 886	530	654	18.0	24.0	7.8	14.5	657	963	1.5	18.5
Geauga County	59	39.0	1 415	3 074	508	693	10.3	57.0	7.7	21.0	–	2 001	–	25.0
Huntsville village, Logan County	143	45.5	376	441	119	167	8.9	15.0	7.7	15.6	284	361	18.1	26.6
Huron city, Erie County	3 204	14.2	631	703	223	256	16.3	20.5	10.0	13.8	401	435	21.5	26.4
Independence city, Cuyahoga County	2 424	16.6	784	875	234	251	17.0	20.9	11.2	14.0	469	618	12.9	30.1
Irondale village, Jefferson County	161	47.8	340	492	144	172	12.3	28.6	11.4	16.7	279	471	47.8	87.2
Ironton city, Lawrence County	5 720	15.2	454	497	157	171	14.2	17.6	11.3	13.7	263	283	27.1	30.9
Ithaca village, Darke County	48	47.9	424	545	103	207	7.6	18.5	4.6	15.4	230	368	6.9	18.6
Jackson city, Jackson County	2 820	13.6	530	608	153	174	17.2	22.1	11.7	15.8	281	316	27.7	33.4
Jacksonburg village, Butler County	18	27.8	330	457	–	250	6.1	27.8	–	100.0	–	–	–	–
Jackson Center village, Shelby County	532	43.8	452	520	174	192	13.3	17.4	10.1	13.6	318	356	14.8	21.2
Jacksonville village, Athens County	232	43.1	277	387	132	157	10.4	18.6	8.9	13.3	246	350	30.1	62.1
Jamestown village, Greene County	644	49.2	460	500	179	196	12.9	16.5	13.5	17.5	334	373	24.3	31.2
Jefferson village, Ashtabula County	1 276	12.5	505	580	184	223	14.0	21.4	10.7	19.1	324	368	22.7	30.6
Jefferson village, Madison County	1 653	15.8	541	601	182	220	16.2	20.6	8.9	14.8	381	433	18.4	24.7
Jeffersonville village, Fayette County	495	46.7	397	442	175	197	13.4	17.7	12.4	16.8	231	292	27.9	39.5
Jenera village, Hancock County	116	49.1	400	600	171	198	12.2	22.4	8.4	14.1	264	402	11.7	36.6
Jeromesville village, Ashland County	227	40.5	455	563	164	195	11.5	18.0	10.9	17.2	331	398	14.0	26.8
Jerry City village, Wood County	172	46.5	380	465	167	206	11.0	16.6	9.0	16.1	252	367	10.5	29.6
Jerusalem village, Monroe County	66	50.0	262	374	170	210	7.8	19.4	7.0	13.0	36	541	7.1	76.9
Jewett village, Harrison County	321	47.0	392	477	161	180	12.5	18.8	10.4	14.7	308	347	27.8	43.5
Johnstown village, Licking County	1 321	11.3	503	619	169	200	15.6	22.5	9.3	16.6	287	357	20.0	26.8
Junction City village, Perry County	293	46.8	428	486	158	183	15.4	21.8	10.0	14.8	317	362	24.4	44.2
Kalida village, Putnam County	300	49.0	549	615	189	210	14.4	19.6	10.5	14.6	369	419	10.2	17.7
Kelleys Island village, Erie County	587	48.4	398	1 007	186	227	13.1	36.3	11.9	24.2	174	828	6.9	19.1
Kent city, Portage County	9 275	12.5	637	679	220	237	15.8	19.4	10.6	13.5	392	411	29.5	33.1
Kenton city, Hardin County	3 532	15.1	419	473	158	174	13.2	17.1	11.6	14.9	263	290	21.6	26.1
Kenwood CDP, Hamilton County	3 544	13.4	824	922	246	283	15.0	19.1	9.2	13.0	758	890	25.5	32.3
Kettering city	27 096	15.7	646	671	223	230	16.2	17.5	11.1	12.3	445	461	22.7	23.9
Greene County	–	–	–	–	–	–	–	–	–	–	–	–	–	–
Montgomery County	27 096	15.7	646	671	223	230	16.2	17.5	11.1	12.3	445	461	22.7	23.9
Kettlersville village, Shelby County	66	50.0	331	457	178	222	7.1	14.9	8.9	18.2	368	544	7.1	24.4
Killbuck village, Holmes County	342	44.7	439	552	170	188	12.9	19.5	8.9	12.7	289	320	11.6	18.1
Kimbolton village, Guernsey County	63	49.2	344	607	121	159	7.2	17.5	7.8	18.9	212	338	17.4	62.2
Kingston village, Ross County	480	44.8	511	582	171	187	12.8	17.6	10.4	14.0	334	366	14.5	21.2
Kipton village, Lorain County	99	49.5	502	644	177	220	12.6	20.5	7.4	14.1	347	476	13.0	36.8
Kirby village, Wyandot County	60	35.0	331	457	72	164	5.5	18.7	14.4	31.6	162	532	9.7	76.3
Kirkersville village, Licking County	198	42.4	508	602	151	186	14.1	21.0	10.3	18.4	248	329	15.0	29.2
Kirtland city, Lake County	2 138	16.5	756	848	254	285	15.9	20.2	9.8	13.7	420	487	20.9	27.2
Kirtland Hills village, Lake County	188	44.1	1 299	1 716	455	612	13.2	20.9	9.4	17.2	607	899	9.7	47.3
La Croft CDP, Columbiana County	567	15.5	338	470	159	182	10.6	20.6	11.1	18.6	268	351	24.3	64.9
Lafayette village, Allen County	167	46.7	423	477	150	175	17.2	22.8	8.4	13.4	291	379	18.4	48.8
Lagrange village, Lorain County	425	48.9	695	755	216	244	18.0	22.8	10.6	14.9	398	434	21.6	26.7
Lake Darby CDP, Franklin County	821	12.7	647	704	251	348	18.4	22.3	.3	19.7	471	878	4.1	68.3
Lakeline village, Lake County	87	49.4	564	875	177	228	20.2	23.8	8.7	15.6	466	576	19.2	24.0
Lakemore village, Summit County	965	11.1	473	591	170	196	13.6	21.8	8.9	15.8	328	417	20.5	32.4
Lakeview village, Logan County	574	42.3	413	487	131	149	15.3	22.5	10.1	14.3	308	340	20.4	27.5
Lakewood city, Cuyahoga County	28 521	14.3	717	746	260	276	20.0	21.2	12.6	14.7	404	415	22.5	23.5
Lancaster city, Fairfield County	14 754	14.9	486	516	158	167	16.7	19.0	11.6	13.3	353	370	23.7	25.5
Landen CDP, Warren County	3 669	14.6	943	1 012	236	282	17.9	20.9	9.5	16.7	629	655	16.0	20.7
La Rue village, Marion County	343	46.6	452	505	160	183	11.7	17.0	11.2	16.3	242	285	21.6	29.6
Latty village, Paulding County	73	50.7	365	535	187	224	8.5	17.4	8.5	17.4	263	287	11.2	24.0

TIPSII [UPF] GPH539 CENSUS90 72583600 05/13/92 1:03 PM MACHINE: C DATA:CENSUS90S*PH5TIPSDA39. 04/29/92 09:58:32 TAPE: NONE FRAME: 462
TSF:CENSUS90*92. 04/29/92 14:11:16 UTF:CENSUS90*93. 04/29/92 14:11:16 META:CENSUS90S*PH5TABLES39. 04/29/92 14:40:02

Table 22. **Percent in Sample and Confidence Bounds for Housing Characteristics: 1990**—Con.

[For definitions of terms and meanings of symbols, see text]

State County Place and [In Selected States] County Subdivision	Housing units		Median selected monthly owner costs (dollars)				Median selected monthly owner costs as a percentage of household income in 1989				Median gross rent (dollars)		Median gross rent as a percentage of household income in 1989	
			With a mortgage		Not mortgaged		With a mortgage		Not mortgaged		90-percent confidence bounds		90-percent confidence bounds	
			90-percent confidence bounds		90-percent confidence bounds		90-percent confidence bounds		90-percent confidence bounds					
	100-percent count	Percent in sample	Lower	Upper	Lower	Upper	Lower	Upper	Lower	Upper	Lower	Upper	Lower	Upper
PLACE AND COUNTY SUBDIVISION—Con.														
Laura village, Miami County	172	48.8	458	573	159	194	13.5	20.4	11.0	18.1	311	345	14.2	22.7
Laurelville village, Hocking County	239	46.4	430	524	147	184	11.6	18.9	11.8	17.8	250	325	22.7	37.2
Lawrenceville village, Clark County	114	48.2	599	666	160	235	9.5	14.9	7.2	16.8	418	528	11.9	21.3
Lebanon city, Warren County	4 121	15.9	588	639	168	193	18.1	21.7	9.4	12.9	397	423	22.3	24.7
Leesburg village, Highland County	429	46.4	416	471	184	211	13.6	18.4	10.3	14.9	316	343	21.1	24.9
Leesville village, Carroll County	69	52.2	249	298	141	183	10.4	21.7	8.6	16.2	168	363	7.4	84.0
Leetonia village, Columbiana County	819	49.0	475	516	204	219	17.8	21.1	13.4	16.6	307	347	20.1	31.1
Leipsic village, Putnam County	835	45.1	456	494	177	188	13.6	17.0	11.4	14.3	333	375	23.6	33.6
Lewisburg village, Preble County	592	46.5	517	566	182	200	16.4	20.5	10.8	14.3	305	335	20.0	26.0
Lewisville village, Monroe County	106	46.2	285	548	165	192	7.3	27.2	10.6	18.1	168	231	26.8	70.6
Lexington village, Richland County	1 516	11.6	543	643	176	251	12.9	17.7	7.5	15.4	328	390	15.4	23.0
Liberty Center village, Henry County	421	41.6	489	541	205	231	11.8	16.3	11.2	15.8	349	394	20.5	28.3
Lima city, Allen County	18 666	15.2	432	453	166	174	14.5	16.2	11.5	13.1	320	338	26.5	28.7
Limaville village, Stark County	60	46.7	323	427	132	174	9.4	28.3	7.3	14.2	–	450	–	20.0
Lincoln Heights city, Hamilton County	1 867	14.8	351	462	195	230	20.1	28.1	12.9	19.4	216	237	23.0	28.0
Lincoln Village CDP, Franklin County	4 176	14.1	565	619	187	204	17.9	21.4	10.0	13.3	380	405	25.3	27.8
Lindsey village, Sandusky County	204	31.4	481	555	216	249	9.1	16.3	10.5	18.0	276	615	7.0	65.6
Linndale village, Cuyahoga County	78	46.2	–	600	105	234	–	20.0	9.8	19.7	239	344	10.0	19.1
Lisbon village, Columbiana County	1 261	16.3	380	457	161	193	12.5	18.7	10.9	16.4	298	357	22.6	31.3
Lithopolis village, Fairfield County	225	47.6	617	693	198	227	14.3	21.2	9.2	15.1	361	398	22.2	28.4
Lockbourne village, Franklin County	70	48.6	370	653	165	191	10.8	41.4	8.3	17.0	152	497	25.1	29.9
Lockington village, Shelby County	81	48.1	459	624	143	232	9.6	26.1	6.8	19.2	300	337	15.1	29.9
Lockland village, Hamilton County	1 975	10.8	469	581	152	190	16.0	23.2	10.1	17.0	310	346	20.2	26.3
Lodi village, Medina County	1 271	16.4	532	621	186	218	18.7	24.9	9.5	15.5	349	388	21.5	27.2
Logan city, Hocking County	2 891	15.9	470	532	163	181	14.8	19.3	11.2	14.7	286	335	25.3	30.1
Logan Elm Village CDP, Pickaway County	449	15.8	535	599	159	215	13.6	22.1	5.9	16.6	84	233	22.5	30.7
London city, Madison County	3 202	15.8	526	601	192	216	18.7	22.5	10.5	14.3	358	390	21.3	24.8
Lorain city, Lorain County	27 544	14.5	531	555	201	210	16.2	17.7	12.2	13.4	357	370	26.5	28.4
Lordstown village, Trumbull County	1 234	16.0	615	716	203	242	12.9	19.0	10.2	17.3	355	454	15.2	45.2
Lore City village, Guernsey County	160	48.1	348	426	129	157	12.7	20.0	10.1	15.6	207	368	9.2	50.2
Loudonville village	1 217	15.9	445	501	177	199	12.8	19.5	8.8	13.1	285	354	18.2	24.9
Ashland County	1 188	15.8	438	492	176	198	12.3	18.9	8.8	13.2	285	354	18.2	24.9
Holmes County	29	17.2	539	1 189	–	400	7.8	33.8	–	20.0	–	–	–	–
Louisville city, Stark County	3 139	15.2	560	627	175	190	14.6	18.8	9.7	13.0	358	383	20.4	23.5
Loveland city	3 622	13.8	696	775	196	227	17.6	20.7	9.8	14.1	377	422	24.9	30.2
Clermont County	643	12.4	647	806	174	251	13.4	22.1	8.0	18.6	353	402	24.1	49.5
Hamilton County	2 967	14.1	697	783	196	229	17.6	20.8	9.2	14.0	383	448	24.0	29.1
Warren County	12	16.7	–	900	–	–	–	35.0	–	–	–	–	–	–
Loveland Park CDP	509	17.1	549	680	182	245	13.8	22.3	8.0	15.0	386	530	13.7	29.3
Hamilton County	87	17.2	557	773	258	331	9.4	27.0	4.7	42.9	–	700	–	100.0
Warren County	422	17.1	520	675	159	221	12.8	22.6	7.4	15.1	378	507	13.3	28.9
Lowell village, Washington County	287	46.7	393	515	154	173	16.4	23.8	10.1	14.6	322	389	15.2	23.1
Lowellville village, Mahoning County	556	46.8	417	483	196	213	13.2	17.9	11.9	15.1	216	265	25.2	30.0
Lower Salem village, Washington County	43	46.5	237	371	65	132	7.4	23.6	4.7	15.3	258	292	30.2	62.1
Lucas village, Richland County	280	47.1	445	499	178	204	13.3	18.9	10.8	16.4	352	386	18.2	29.8
Lucasville CDP, Scioto County	597	15.6	432	606	166	195	10.2	22.3	9.6	17.6	267	368	20.4	48.1
Luckey village, Wood County	346	48.8	542	622	212	229	17.0	21.2	10.2	14.1	334	384	13.5	22.2
Ludlow Falls village, Miami County	116	47.4	369	466	132	233	12.8	23.3	7.9	15.3	282	416	25.1	41.0
Lynchburg village, Highland County	480	46.9	478	540	167	187	16.4	21.8	12.5	16.7	338	369	19.5	26.8
Lyndhurst city, Cuyahoga County	6 729	14.8	749	793	273	285	16.9	19.6	11.9	14.0	619	667	26.4	31.7
Lyons village, Fulton County	225	46.7	486	562	189	225	12.7	19.1	10.7	17.0	360	393	21.9	33.3
McArthur village, Vinton County	703	46.9	442	483	160	182	17.7	21.8	11.5	14.6	278	315	23.0	29.2
McClure village, Henry County	291	45.4	437	490	194	234	16.5	21.8	11.4	16.6	313	409	17.3	36.7
McComb village, Hancock County	592	48.3	512	572	175	192	13.9	17.4	10.7	14.3	326	368	17.6	23.6
McConnelsville village, Morgan County	868	47.5	453	532	172	186	12.9	16.7	11.3	14.2	261	280	23.5	27.4
McDonald village, Trumbull County	1 225	15.8	501	551	188	218	14.8	19.9	9.6	14.2	353	420	14.5	29.4
Macedonia city, Summit County	2 497	11.9	762	836	222	248	16.9	20.6	9.8	15.3	484	706	20.4	64.2
McGuffey village, Hardin County	237	38.8	337	452	168	190	10.2	19.5	8.8	13.8	276	324	28.4	54.0
Mack North CDP, Hamilton County	942	16.5	684	871	223	248	19.1	24.2	9.0	14.2	285	670	3.4	21.5
Macksburg village, Washington County	90	38.9	271	365	93	170	13.1	52.7	8.5	18.2	169	398	22.9	66.0
Mack South CDP, Hamilton County	1 780	12.4	897	1 014	255	283	16.8	21.5	8.2	12.4	–	500	–	25.0
Madeira city, Hamilton County	3 565	12.7	750	839	255	279	16.2	19.8	10.4	13.8	425	567	18.6	33.2
Madison village, Lake County	896	48.7	663	708	223	250	17.0	20.1	11.4	15.2	407	440	21.5	24.3
Magnetic Springs village, Union County	139	33.8	386	489	110	162	7.7	17.0	10.0	22.5	306	459	15.8	24.5
Magnolia village	384	46.1	479	563	169	184	15.0	20.7	10.9	14.7	241	333	14.8	21.8
Carroll County	135	42.2	480	617	159	194	13.0	22.7	9.5	19.2	204	358	11.7	23.1
Stark County	249	48.2	459	553	169	185	14.1	20.9	10.3	14.5	252	378	14.9	23.1
Maineville village, Warren County	169	44.4	511	645	168	237	14.1	25.5	11.1	26.2	146	304	23.7	29.6
Malinta village, Henry County	117	46.2	353	429	154	174	10.7	18.4	9.6	16.2	309	375	12.1	29.9
Malta village, Morgan County	328	45.7	400	481	139	160	10.8	16.1	10.3	14.5	261	314	16.5	42.4
Malvern village, Carroll County	466	48.3	396	467	159	175	13.5	20.0	10.1	13.2	282	309	19.5	24.0
Manchester village, Adams County	1 024	47.4	363	417	131	144	15.7	21.0	11.8	14.7	267	288	34.7	47.1
Mansfield city, Richland County	21 909	13.5	482	508	189	198	16.1	18.0	12.1	13.7	330	341	24.4	26.3
Mantua village, Portage County	477	45.9	636	722	234	264	19.5	22.9	9.3	13.3	355	409	21.8	26.7
Maple Heights city, Cuyahoga County	10 791	14.5	607	631	200	211	18.4	20.5	12.0	13.6	393	417	22.6	25.9
Maple Ridge CDP, Mahoning County	393	15.8	364	480	128	176	11.0	25.6	8.8	18.6	308	383	6.7	78.1
Marble Cliff village, Franklin County	306	47.1	999	1 376	328	390	13.0	19.6	10.5	16.8	466	488	22.3	27.0
Marblehead village, Ottawa County	431	44.1	620	732	208	229	14.0	20.2	10.3	14.1	295	410	16.0	44.1
Marengo village, Morrow County	138	47.8	509	585	180	229	13.7	26.3	10.9	21.5	323	357	12.1	22.9
Mariemont village, Hamilton County	1 509	18.6	900	1 034	263	295	17.5	22.0	9.6	14.2	455	508	20.7	24.5
Marietta city, Washington County	6 481	14.3	469	517	141	156	14.9	18.2	11.3	13.8	291	312	23.8	26.9
Marion city, Marion County	14 243	15.7	431	457	178	187	15.4	17.3	12.0	13.8	329	345	24.5	26.8
Marseilles village, Wyandot County	57	40.4	332	444	166	198	11.8	25.1	7.9	19.2	414	489	5.7	23.9
Marshallville village, Wayne County	271	46.9	489	548	188	217	16.4	23.5	10.3	16.1	349	394	16.8	28.5
Martinsburg village, Knox County	88	40.9	363	480	138	188	12.6	26.4	8.1	15.7	330	406	24.5	48.3
Martins Ferry city, Belmont County	3 763	16.1	425	481	168	181	16.0	20.9	11.5	14.3	262	299	26.8	30.5
Martinsville village, Clinton County	167	47.3	404	483	196	237	14.6	21.7	9.9	16.4	343	445	24.7	44.3
Marysville city, Union County	3 462	15.8	616	678	187	214	14.2	18.4	10.4	14.3	391	431	21.9	25.0

TIPSII [UPF] GPH539 CENSUS90 72583600 05/13/92 1:03 PM MACHINE: C DATA:CENSUS90S*PH5TIPSDA39. 04/29/92 09:58:32 TAPE: NONE FRAME: 463
TSF:CENSUS90*92. 04/29/92 14:11:16 UTF:CENSUS90*93. 04/29/92 14:11:16 META:CENSUS90S*PH5TABLES39. 04/29/92 14:40:02

Table 22. **Percent in Sample and Confidence Bounds for Housing Characteristics: 1990**—Con.

[For definitions of terms and meanings of symbols, see text]

State County Place and [In Selected States] County Subdivision	Housing units		Median selected monthly owner costs (dollars)				Median selected monthly owner costs as a percentage of household income in 1989				Median gross rent (dollars)		Median gross rent as a percentage of household income in 1989	
			With a mortgage		Not mortgaged		With a mortgage		Not mortgaged		90-percent confidence bounds		90-percent confidence bounds	
			90-percent confidence bounds		90-percent confidence bounds		90-percent confidence bounds		90-percent confidence bounds					
	100-percent count	Percent in sample	Lower	Upper	Lower	Upper	Lower	Upper	Lower	Upper	Lower	Upper	Lower	Upper
PLACE AND COUNTY SUBDIVISION—Con.														
Mason city, Warren County	4 274	14.2	707	765	201	230	18.7	21.1	9.4	13.3	438	472	21.6	25.3
Massillon city, Stark County	12 814	15.3	480	508	181	190	16.4	18.6	12.1	13.8	335	355	24.7	27.3
Matamoras village, Washington County	447	47.2	379	459	143	163	16.4	26.9	9.6	13.3	208	256	25.1	40.3
Maumee city, Lucas County	6 181	16.0	672	710	218	233	15.2	17.5	10.6	12.9	419	446	20.7	23.0
Mayfield village, Cuyahoga County	1 416	15.9	784	1 047	297	341	13.9	19.2	10.8	15.5	705	761	27.5	34.2
Mayfield Heights city, Cuyahoga County	10 300	13.7	682	735	237	252	19.9	22.2	11.9	14.2	527	543	26.9	29.5
Mechanicsburg village, Champaign County	753	48.9	466	517	193	218	13.1	16.4	10.8	14.1	294	338	23.2	26.7
Medina city, Medina County	7 354	13.8	780	832	212	233	18.9	21.1	10.1	13.4	427	455	26.1	28.9
Melrose village, Paulding County	109	47.7	274	490	141	188	12.6	32.3	10.9	26.8	216	338	12.4	27.1
Mendon village, Mercer County	279	48.7	378	451	180	198	12.8	18.2	9.5	13.1	320	356	22.8	27.8
Mentor city, Lake County	17 172	14.2	759	789	238	252	18.8	20.2	11.3	13.3	542	572	23.3	25.8
Mentor-on-the-Lake city, Lake County	3 021	15.7	638	692	222	250	16.8	20.2	10.8	16.7	485	512	22.8	26.2
Metamora village, Fulton County	209	43.1	508	587	191	230	12.5	19.8	10.6	17.1	331	400	15.5	25.8
Meyers Lake village, Stark County	292	46.9	678	886	161	201	10.3	16.9	8.8	13.5	468	591	15.0	23.0
Miamisburg city, Montgomery County	6 844	13.4	657	710	189	207	15.6	18.1	10.2	13.1	393	418	23.2	26.3
Middleburg Heights city, Cuyahoga County	6 312	16.1	730	782	254	269	16.6	19.5	11.3	13.5	470	488	20.6	22.9
Middlefield village, Geauga County	832	42.2	589	684	220	248	18.2	22.2	10.5	14.9	398	418	21.8	24.6
Middle Point village, Van Wert County	239	49.0	428	478	178	208	12.6	17.5	10.3	16.1	284	321	10.7	18.9
Middleport village, Meigs County	1 267	15.9	435	545	127	153	12.2	24.3	9.6	14.2	249	294	30.7	47.4
Middletown city	19 385	15.1	548	577	191	201	16.7	18.5	12.1	13.8	369	384	25.0	27.2
Butler County	19 373	15.1	548	577	191	201	16.7	18.5	12.1	13.8	369	384	25.0	27.2
Warren County	12	16.7	–	–	–	250	–	–	–	25.0	–	–	–	–
Midland village, Clinton County	130	50.0	369	518	192	227	9.9	18.3	8.9	18.2	317	401	21.8	27.2
Midvale village, Tuscarawas County	219	44.7	374	443	134	167	17.2	27.6	10.5	16.8	322	403	24.8	50.2
Midway village, Madison County	116	49.1	422	492	178	214	12.4	21.0	12.4	24.3	217	317	8.9	19.1
Mifflin village, Ashland County	63	42.9	401	523	133	235	12.3	50.0	10.2	29.0	270	354	22.7	62.6
Milan village	551	48.5	586	646	202	222	13.0	16.4	10.2	13.4	352	395	15.6	21.3
Erie County	416	47.8	552	632	201	223	12.5	16.8	10.2	13.9	339	384	15.8	22.1
Huron County	135	50.4	606	713	187	240	12.0	17.4	7.9	14.0	406	461	9.5	21.6
Milford city	2 779	11.8	567	731	206	242	15.2	21.6	10.0	16.1	360	390	27.2	33.2
Clermont County	2 775	11.8	567	731	206	242	15.2	21.6	10.0	16.1	360	390	27.2	33.2
Hamilton County	4	25.0	–	–	–	–	–	–	–	–	–	–	–	–
Milford Center village, Union County	252	48.0	457	519	164	195	11.0	15.5	10.3	16.1	359	409	12.5	25.4
Millbury village, Wood County	376	48.1	673	748	222	243	14.7	19.1	10.4	14.9	478	549	19.5	23.8
Milledgeville village, Fayette County	51	51.0	253	440	130	210	6.4	17.6	11.9	24.0	170	319	9.8	46.9
Miller City village, Putnam County	65	47.7	368	477	168	220	7.5	21.5	9.5	17.0	–	–	–	–
Millersburg village, Holmes County	1 227	16.2	469	593	168	197	12.2	19.8	9.1	15.1	282	324	20.7	26.1
Millersport village, Fairfield County	416	46.6	555	657	169	190	21.5	25.4	9.6	13.7	358	403	21.4	26.3
Millville village, Butler County	281	44.5	641	748	171	215	12.8	17.9	9.4	15.6	453	534	21.3	31.7
Milton Center village, Wood County	72	44.4	407	552	165	198	11.4	24.6	7.3	18.0	270	380	14.1	54.3
Miltonsburg village, Monroe County	27	51.9	321	479	122	153	4.1	34.0	7.4	17.2	–	350	–	100.0
Mineral City village, Tuscarawas County	282	29.4	438	570	127	177	12.1	21.2	9.0	18.5	263	330	12.3	51.3
Mineral Ridge CDP	1 365	12.8	565	652	173	213	13.8	19.7	9.4	16.7	323	361	17.4	24.8
Mahoning County	344	15.7	565	706	164	220	11.7	21.9	5.7	16.4	359	607	14.8	80.7
Trumbull County	1 021	11.9	536	652	169	223	13.2	20.4	9.2	18.6	317	354	16.2	25.0
Minerva village	1 802	16.0	433	474	154	179	13.2	18.6	9.1	12.9	255	293	18.7	26.1
Carroll County	833	15.8	419	484	127	154	11.1	19.3	7.5	13.3	232	286	15.4	26.4
Columbiana County	2	–	–	–	–	–	–	–	–	–	–	–	–	–
Stark County	967	16.2	429	482	168	193	12.8	19.9	8.8	14.0	261	314	19.2	28.6
Minerva Park village, Franklin County	564	49.1	818	896	275	291	19.9	22.7	11.7	14.5	571	848	12.2	29.4
Mingo Junction city, Jefferson County	1 878	15.8	406	474	170	189	13.9	20.2	11.6	15.4	257	324	16.7	25.5
Minster village, Auglaize County	935	16.7	591	685	185	210	12.0	18.2	9.9	14.7	321	387	13.0	26.2
Mogadore village	1 509	12.1	562	641	222	262	13.8	19.2	10.0	15.5	385	461	19.9	29.4
Portage County	394	12.2	525	655	215	288	11.1	22.2	8.5	18.7	371	590	15.2	81.3
Summit County	1 115	12.1	560	659	213	260	13.4	19.6	9.1	15.7	376	449	17.0	27.9
Monfort Heights East CDP, Hamilton County	1 508	11.6	711	841	194	230	14.7	20.9	8.4	13.4	435	487	12.1	18.9
Monfort Heights South CDP, Hamilton County	1 593	15.2	686	762	209	241	14.4	18.9	9.4	13.5	244	585	21.6	61.6
Monroe village	1 750	15.0	743	817	213	237	13.4	17.6	8.2	12.9	393	428	21.2	25.8
Butler County	1 733	15.0	743	817	213	237	13.4	17.6	8.2	13.0	393	428	21.2	25.8
Warren County	17	17.6	–	–	–	250	–	–	–	20.0	–	–	–	–
Monroeville village, Huron County	513	45.6	536	578	177	198	15.9	20.3	10.8	15.3	300	350	21.3	24.1
Montezuma village, Mercer County	92	50.0	276	416	136	186	12.0	20.6	7.2	14.6	275	438	4.9	22.5
Montgomery city, Hamilton County	3 462	11.9	1 081	1 180	290	321	16.4	19.8	9.8	14.1	656	870	24.2	34.6
Montpelier village, Williams County	1 761	16.5	422	487	168	188	12.0	16.2	10.1	14.4	269	309	19.8	26.0
Montrose-Ghent CDP, Summit County	1 764	12.8	1 132	1 345	312	419	16.4	21.0	8.6	13.7	395	1 417	12.1	38.4
Moraine city, Montgomery County	2 420	13.3	513	601	171	195	14.7	19.8	10.3	15.5	333	382	21.6	28.3
Moreland Hills village, Cuyahoga County	1 290	15.2	1 399	1 871	374	503	14.8	19.8	10.7	16.6	453	1 650	10.5	65.8
Morral village, Marion County	149	48.3	379	552	143	189	10.7	18.9	8.8	14.6	263	328	17.5	33.7
Morristown village, Belmont County	130	47.7	379	491	163	211	14.3	24.4	8.8	14.8	189	391	8.9	21.1
Morrow village, Warren County	416	45.2	474	562	187	220	12.8	17.8	9.6	15.1	366	405	24.9	32.6
Moscow village, Clermont County	109	42.2	397	802	139	197	11.5	30.3	7.1	15.4	295	511	20.6	47.4
Mount Blanchard village, Hancock County	195	48.2	435	493	157	184	9.9	14.8	9.3	15.6	350	437	18.5	25.7
Mount Carmel CDP, Clermont County	1 677	11.9	537	655	180	233	18.0	23.5	8.7	16.0	371	406	19.9	26.7
Mount Cory village, Hancock County	92	45.7	364	454	150	178	8.8	17.3	8.4	16.6	–	400	–	20.0
Mount Eaton village, Wayne County	89	47.2	357	451	149	195	17.1	22.9	7.7	16.8	321	365	15.6	27.4
Mount Gilead village, Morrow County	1 239	18.3	464	572	194	222	15.1	22.5	9.5	14.3	291	337	22.1	29.6
Mount Healthy city, Hamilton County	3 497	12.0	554	634	189	213	14.9	20.4	10.4	14.9	363	398	21.9	25.0
Mount Healthy Heights CDP, Hamilton County	1 321	11.7	516	606	200	324	15.3	21.2	7.1	30.8	516	555	21.6	27.9
Mount Orab village, Brown County	780	47.7	540	582	171	190	14.7	19.2	11.9	15.7	199	264	23.7	27.9
Mount Pleasant village, Jefferson County	208	49.0	426	482	169	197	18.3	24.4	9.7	14.9	247	385	11.7	45.7
Mount Repose CDP, Clermont County	973	14.0	703	771	203	270	17.3	21.8	8.4	18.4	608	818	12.0	55.1

TIPSII [UPF] GPH539 CENSUS90 72583600 05/13/92 1:03 PM MACHINE: C DATA:CENSUS90S*PH5TIPSDA39. 04/29/92 09:58:32 TAPE: NONE FRAME: 464
TSF:CENSUS90*92. 04/29/92 14:11:16 UTF:CENSUS90*93. 04/29/92 14:11:16 META:CENSUS90S*PH5TABLES39. 04/29/92 14:40:02

Table 22. **Percent in Sample and Confidence Bounds for Housing Characteristics: 1990**—Con.

[For definitions of terms and meanings of symbols, see text]

State County Place and [In Selected States] County Subdivision	Housing units		Median selected monthly owner costs (dollars)				Median selected monthly owner costs as a percentage of household income in 1989				Median gross rent (dollars)		Median gross rent as a percentage of household income in 1989	
			With a mortgage		Not mortgaged		With a mortgage		Not mortgaged		90-percent confidence bounds		90-percent confidence bounds	
			90-percent confidence bounds		90-percent confidence bounds		90-percent confidence bounds		90-percent confidence bounds					
	100-percent count	Percent in sample	Lower	Upper	Lower	Upper	Lower	Upper	Lower	Upper	Lower	Upper	Lower	Upper
PLACE AND COUNTY SUBDIVISION—Con.														
Mount Sterling village, Madison County	718	45.5	527	580	184	201	14.6	19.5	11.0	14.5	291	325	24.4	28.8
Mount Vernon city, Knox County	6 283	13.8	460	499	169	181	16.6	20.2	11.1	13.8	300	323	24.5	28.0
Mount Victory village, Hardin County	232	44.8	425	486	158	178	11.8	17.6	9.7	15.0	318	384	11.3	22.2
Mowrystown village, Highland County	177	44.1	342	427	139	182	14.8	23.2	11.8	21.2	286	345	30.1	54.6
Mulberry CDP, Clermont County	1 019	12.1	887	1 145	215	293	18.9	23.3	7.7	26.8	425	479	16.6	28.9
Munroe Falls village, Summit County	1 916	16.2	740	822	244	278	16.2	20.1	10.9	16.5	388	464	22.8	33.1
Murray City village, Hocking County	235	46.4	270	389	133	160	11.5	23.8	10.4	15.6	261	303	17.4	37.4
Mutual village, Champaign County	54	48.1	460	565	176	239	7.6	20.3	7.9	15.8	–	450	–	30.0
Napoleon city, Henry County	3 632	15.5	565	623	183	198	15.5	19.7	10.6	13.8	317	345	18.6	23.3
Nashville village, Holmes County	71	45.1	304	593	154	192	8.9	19.8	9.4	25.1	364	432	5.5	64.3
Navarre village, Stark County	658	47.9	501	545	177	189	14.7	19.3	11.1	14.2	323	358	20.9	23.6
Neffs CDP, Belmont County	497	16.1	384	571	139	171	14.0	25.6	9.3	15.8	224	349	22.8	59.7
Nellie village, Coshocton County	86	47.7	343	571	147	201	9.5	21.1	7.1	17.2	–	–	–	–
Nelsonville city, Athens County	1 987	15.6	373	508	157	175	15.4	23.0	10.3	14.7	251	343	30.8	42.6
Nevada village, Wyandot County	326	40.5	363	413	151	175	11.6	16.8	8.2	12.4	232	275	16.7	23.7
Neville village, Clermont County	72	48.6	447	530	133	227	9.4	54.2	8.0	29.0	359	391	11.3	42.3
New Albany village, Franklin County	633	41.9	711	803	216	233	16.8	21.0	10.1	13.6	435	536	15.5	24.4
New Alexandria village, Jefferson County	102	48.0	304	446	137	167	11.7	22.3	8.9	16.7	271	407	26.0	72.2
Newark city, Licking County	18 967	14.5	523	552	172	180	16.2	18.0	11.5	13.0	342	359	25.6	27.5
New Athens village, Harrison County	148	47.3	348	434	176	206	9.8	17.6	8.6	13.6	268	375	10.9	52.9
New Bavaria village, Henry County	34	44.1	361	579	219	322	6.9	22.0	7.8	25.8	312	438	42.9	92.1
New Bloomington village, Marion County	119	47.9	413	562	131	168	19.2	29.4	7.5	13.8	245	330	19.0	30.3
New Boston village, Scioto County	1 358	16.1	346	432	136	172	17.4	24.6	10.8	17.5	164	224	24.6	28.6
New Bremen village, Auglaize County	971	49.1	552	595	155	167	14.7	17.7	9.8	11.9	329	355	17.5	21.1
Newburgh Heights village, Cuyahoga County	1 088	15.9	482	580	164	196	12.4	20.5	8.1	14.2	312	356	18.2	26.9
New Carlisle city, Clark County	2 293	15.8	444	505	180	211	15.0	18.8	10.1	14.8	335	395	22.2	26.5
Newcomerstown village, Tuscarawas County	1 794	12.0	414	469	138	160	13.3	20.8	9.6	13.9	244	310	24.2	43.3
New Concord village, Muskingum County	600	48.2	543	603	166	189	13.0	16.8	9.2	13.0	300	320	20.6	26.4
New Holland village	332	48.8	479	563	182	211	17.3	22.5	11.7	16.7	313	349	19.1	24.5
Fayette County	41	51.2	323	877	171	242	12.3	31.9	6.3	18.1	129	471	17.3	23.6
Pickaway County	291	48.5	476	562	178	209	16.8	22.4	11.8	17.3	311	346	18.0	30.1
New Knoxville village, Auglaize County	343	47.2	413	503	146	165	15.4	21.1	9.7	13.0	312	369	20.0	25.1
New Lebanon village, Montgomery County	1 617	12.4	475	541	171	209	13.0	18.4	8.3	13.5	350	424	18.5	24.5
New Lexington city, Perry County	2 047	12.0	361	449	147	182	12.6	18.9	10.1	15.4	266	308	22.2	27.5
New London village, Huron County	1 022	16.2	440	541	172	197	14.1	22.2	9.2	15.0	293	356	19.0	32.3
New Madison village, Darke County	370	45.4	386	460	162	182	12.6	16.9	11.3	16.2	331	382	19.4	26.9
New Miami village, Butler County	890	13.6	415	506	150	189	13.6	21.2	9.0	17.4	382	477	22.6	49.3
New Middletown village, Mahoning County	699	47.2	546	579	211	232	15.6	19.1	11.0	14.0	323	360	15.4	21.3
New Paris village, Preble County	768	47.9	402	442	160	177	15.6	20.0	9.9	13.2	282	306	17.9	23.7
New Philadelphia city, Tuscarawas County	6 934	14.1	489	541	164	178	17.6	20.9	11.2	13.6	297	323	22.8	27.1
New Richmond village, Clermont County	896	15.7	541	672	161	219	14.1	22.3	8.5	19.5	347	393	18.7	28.1
New Riegel village, Seneca County	117	47.9	371	462	143	175	11.4	23.3	9.2	14.7	235	281	7.2	14.4
New Rome village, Franklin County	44	50.0	371	616	165	196	11.8	54.1	7.9	33.1	464	507	10.8	26.1
New Straitsville village, Perry County	341	49.0	354	418	140	161	10.5	15.0	10.5	14.1	281	339	30.6	51.9
Newton Falls city, Trumbull County	2 137	11.7	491	553	178	201	12.1	18.3	10.8	16.5	313	343	19.6	28.0
Newtonsville village, Clermont County	140	43.6	516	584	189	263	12.8	23.1	13.7	40.6	293	410	23.4	34.3
Newtown village, Hamilton County	602	45.3	546	589	183	205	17.1	20.9	10.7	14.2	361	445	22.9	35.5
New Vienna village, Clinton County	353	45.0	476	559	177	196	17.0	22.5	11.0	16.2	352	386	26.7	34.3
New Washington village, Crawford County	420	47.6	458	535	181	201	12.1	17.6	10.5	13.5	273	330	11.3	18.1
New Waterford village, Columbiana County	510	48.6	502	563	199	223	17.5	21.8	10.8	15.7	259	315	24.8	31.7
New Weston village, Darke County	59	49.2	317	607	139	179	15.5	37.1	8.9	19.6	200	450	10.0	35.3
Ney village, Defiance County	137	35.8	447	589	169	224	12.3	22.4	6.5	16.0	355	399	10.4	28.0
Niles city, Trumbull County	8 882	12.8	487	532	177	190	13.9	16.4	10.6	12.7	320	346	22.9	26.3
North Baltimore village, Wood County	1 238	16.2	449	545	176	199	14.5	20.6	9.6	15.1	222	321	20.9	26.4
North Bend village, Hamilton County	230	44.3	517	632	189	235	14.0	24.6	9.4	16.9	313	363	25.8	43.9
Northbrook CDP, Hamilton County	3 987	13.5	532	583	193	220	17.3	20.4	9.6	13.6	500	547	23.1	27.7
North Canton city, Stark County	6 534	13.5	603	649	183	196	14.7	17.5	9.8	12.1	409	433	22.7	25.6
North College Hill city, Hamilton County	4 440	13.4	535	574	188	207	15.6	19.4	11.7	14.8	426	477	20.8	25.1
North Fairfield village, Huron County	177	48.6	413	524	204	233	19.4	23.1	10.7	16.9	339	419	22.2	28.6
Northfield village, Summit County	1 528	15.6	620	665	201	233	16.6	21.7	9.8	15.7	428	459	16.5	24.6
North Folk Village CDP, Ross County	515	16.1	544	671	175	213	10.9	18.6	7.5	14.9	414	471	12.0	23.3
Northgate CDP, Hamilton County	2 618	14.0	616	669	212	265	15.9	19.4	8.7	14.0	507	658	36.5	59.0
North Hampton village, Clark County	154	51.9	483	566	173	192	14.4	23.6	10.2	15.5	406	453	16.2	23.3
North Kingsville village, Ashtabula County	1 075	15.2	546	637	170	209	13.1	19.6	9.4	15.4	274	355	15.5	26.6
North Lewisburg village, Champaign County	441	42.4	467	528	188	235	12.2	16.2	10.1	15.8	329	416	21.9	28.4
North Madison CDP, Lake County	3 211	14.2	585	637	197	240	15.8	19.4	10.4	15.7	426	481	22.4	27.2
North Olmsted city, Cuyahoga County	13 081	16.1	754	784	271	282	18.5	20.2	12.0	13.9	496	512	22.1	24.2
North Perry village, Lake County	279	48.4	579	713	166	196	13.4	17.9	9.2	14.5	455	495	7.9	15.6
North Randall village, Cuyahoga County	491	45.0	552	673	214	238	13.8	20.9	9.0	14.7	407	427	22.5	25.6
Northridge CDP, Clark County	2 248	12.9	578	642	196	217	12.6	16.5	10.5	14.4	356	399	20.9	27.2
Northridge CDP, Montgomery County	3 765	13.1	433	478	179	195	15.4	20.0	11.7	15.5	308	350	26.1	30.4
North Ridgeville city, Lorain County	7 305	12.9	728	765	223	245	18.9	20.9	10.7	14.1	390	427	21.0	26.4
North Robinson village, Crawford County	81	46.9	331	478	154	177	11.4	21.5	6.8	13.2	232	374	7.4	57.8
North Royalton city, Cuyahoga County	9 109	14.1	840	883	271	288	21.1	22.6	11.5	14.0	490	507	19.0	22.1
North Star village, Darke County	84	50.0	365	507	173	199	8.0	16.3	7.6	13.6	211	333	6.6	33.9
Northview CDP, Montgomery County	3 798	15.7	765	814	248	274	15.8	18.6	10.1	13.3	426	480	16.5	22.6
Northwood city, Wood County	2 019	11.7	634	703	186	221	14.8	19.9	9.7	15.3	395	443	13.8	26.7
North Zanesville CDP, Muskingum County	964	11.8	484	671	202	252	12.1	20.5	9.5	15.1	102	145	21.7	27.7
Norton city	4 213	13.5	589	643	198	214	15.1	18.2	11.4	14.4	401	472	21.1	27.5
Summit County	4 211	13.5	589	643	198	214	15.1	18.2	11.4	14.4	401	472	21.1	27.5
Wayne County	2	50.0	–	–	–	–	–	–	–	–	–	–	–	–
Norwalk city, Huron County	5 954	15.9	558	609	201	217	15.9	19.0	10.3	13.0	351	372	22.9	25.4
Norwich village, Muskingum County	53	50.9	341	528	86	207	18.0	41.4	8.6	30.7	230	330	9.2	34.5
Norwood city, Hamilton County	10 260	13.6	539	573	188	201	18.2	21.1	10.8	13.4	311	325	23.6	26.0
Oak Harbor village, Ottawa County	1 099	16.5	518	605	171	205	13.9	20.0	9.7	15.4	329	390	16.4	26.5
Oak Hill village, Jackson County	780	47.7	437	493	147	166	16.1	21.9	11.3	14.2	276	302	23.8	34.3
Oakwood village, Cuyahoga County	1 354	15.4	605	776	238	285	19.1	24.1	10.7	16.3	382	428	21.9	28.9
Oakwood city, Montgomery County	3 822	13.1	860	981	290	325	15.3	18.6	10.6	14.1	452	544	20.4	25.7
Oakwood village, Paulding County	266	50.0	425	487	175	200	13.2	18.8	10.2	14.6	267	325	20.4	28.8
Oberlin city, Lorain County	2 580	15.8	670	788	224	257	20.0	23.3	9.5	13.8	347	385	22.9	28.0
Obetz village, Franklin County	1 180	17.1	548	633	177	218	14.8	21.5	8.4	14.1	346	420	18.1	27.9

TIPSII [UPF] GPH539 CENSUS90 72583600 05/13/92 1:03 PM MACHINE: C DATA:CENSUS90S*PH5TIPSDA39. 04/29/92 09:58:32 TAPE: NONE FRAME: 465
TSF:CENSUS90*92. 04/29/92 14:11:16 UTF:CENSUS90*93. 04/29/92 14:11:16 META:CENSUS90S*PH5TABLES39. 04/29/92 14:40:02

Table 22. **Percent in Sample and Confidence Bounds for Housing Characteristics: 1990**—Con.

[For definitions of terms and meanings of symbols, see text]

State County Place and [In Selected States] County Subdivision	Housing units		Median selected monthly owner costs (dollars)				Median selected monthly owner costs as a percentage of household income in 1989				Median gross rent (dollars)		Median gross rent as a percentage of household income in 1989	
			With a mortgage		Not mortgaged		With a mortgage		Not mortgaged		90-percent confidence bounds		90-percent confidence bounds	
			90-percent confidence bounds		90-percent confidence bounds		90-percent confidence bounds		90-percent confidence bounds					
	100-percent count	Percent in sample	Lower	Upper	Lower	Upper	Lower	Upper	Lower	Upper	Lower	Upper	Lower	Upper
PLACE AND COUNTY SUBDIVISION—Con.														
Octa village, Fayette County	25	48.0	–	500	90	141	–	20.0	3.0	17.0	–	250	–	20.0
Ohio City village, Van Wert County	378	43.9	360	401	129	143	11.7	16.5	9.1	13.1	247	299	13.7	30.9
Old Washington village, Guernsey County	114	48.2	429	900	136	170	20.0	35.0	10.6	18.1	266	385	8.8	19.2
Olmsted Falls city, Cuyahoga County	2 514	16.5	747	808	237	269	18.1	21.2	10.9	16.3	471	521	17.3	25.5
Ontario village, Richland County	1 702	15.1	491	610	182	201	17.0	22.1	9.5	13.8	402	444	15.4	25.5
Orange village, Cuyahoga County	1 047	16.0	1 269	1 641	267	303	17.6	22.5	10.0	15.1	1 190	1 811	32.5	80.2
Orangeville village, Trumbull County	96	47.9	440	537	208	233	13.1	22.4	7.7	13.3	214	364	10.4	32.1
Oregon city, Lucas County	7 265	16.1	637	679	234	248	15.6	18.0	12.0	14.3	404	420	21.2	25.5
Orient village, Pickaway County	101	45.5	410	470	150	186	11.9	21.2	8.5	20.0	270	473	24.0	66.3
Orrville city, Wayne County	3 069	15.7	553	612	188	210	16.9	21.1	9.0	12.1	359	384	23.4	27.6
Orwell village, Ashtabula County	506	45.8	534	586	193	230	15.5	20.9	11.6	17.5	362	389	23.9	28.0
Osgood village, Darke County	91	49.5	558	788	185	218	15.6	24.6	7.6	12.4	262	341	6.9	31.3
Ostrander village, Delaware County	161	47.2	559	654	191	241	16.2	23.6	10.6	19.9	281	553	22.7	59.4
Ottawa village, Putnam County	1 557	13.9	472	561	172	206	11.0	15.8	8.9	13.6	273	332	15.4	22.7
Ottawa Hills village, Lucas County	1 746	15.2	1 269	1 640	497	596	14.8	19.2	10.7	15.9	631	881	20.8	29.6
Ottoville village, Putnam County	319	48.9	518	578	206	224	14.8	20.3	10.2	13.8	272	306	12.8	22.8
Otway village, Scioto County	46	47.8	331	559	141	216	4.9	26.9	8.7	18.4	79	261	7.9	49.0
Overlook-Page Manor CDP, Montgomery County	5 248	15.5	480	521	193	209	12.9	15.3	10.6	13.2	243	306	15.5	18.9
Owensville village, Clermont County	448	44.4	559	707	218	243	15.7	24.3	9.4	14.7	233	273	25.4	28.9
Oxford city, Butler County	5 327	13.7	699	779	254	280	15.4	20.1	9.9	14.4	382	411	42.8	50.7
Painesville city, Lake County	6 404	14.6	561	602	180	197	17.7	20.8	11.1	14.0	378	399	24.4	26.9
Palestine village, Darke County	78	39.7	341	499	151	183	9.4	22.5	5.1	14.9	259	395	21.0	29.6
Pandora village, Putnam County	377	49.1	482	563	159	177	16.0	20.7	10.4	14.2	304	343	11.6	18.7
Park Layne CDP, Clark County	1 618	16.2	446	499	164	238	15.3	19.2	7.1	15.5	362	430	24.9	32.1
Parma city, Cuyahoga County	35 589	14.6	643	661	217	222	17.3	18.5	11.8	12.7	456	468	23.2	24.4
Parma Heights city, Cuyahoga County	9 544	14.9	651	684	242	254	17.7	20.3	11.7	13.7	431	446	26.4	29.5
Parral village, Tuscarawas County	102	47.1	403	497	136	184	14.5	24.0	10.3	18.2	397	431	12.5	27.7
Pataskala village, Licking County	1 233	15.2	636	706	171	234	15.3	22.2	7.5	14.0	319	381	21.2	26.2
Patterson village, Hardin County	53	39.6	313	464	130	270	9.2	45.0	6.4	48.0	204	444	2.3	95.0
Paulding village, Paulding County	1 105	48.5	444	469	167	178	14.3	17.1	10.8	13.0	276	298	16.8	21.3
Payne village, Paulding County	504	48.2	418	465	176	189	13.1	17.6	11.5	14.8	264	303	14.0	21.8
Peebles village, Adams County	772	47.3	356	395	167	182	18.7	24.1	13.3	16.8	267	294	31.6	40.8
Pemberville village, Wood County	511	40.1	499	573	176	197	13.1	18.0	10.1	13.6	359	416	21.0	25.0
Peninsula village, Summit County	244	45.5	683	839	186	236	14.9	21.6	9.9	16.3	424	529	17.4	25.4
Pepper Pike city, Cuyahoga County	2 170	15.9	1 680	1 909	488	573	14.8	18.4	10.0	13.8	433	534	13.7	24.2
Perry village, Lake County	340	48.2	637	689	184	228	15.3	19.8	10.5	16.8	377	476	19.3	30.1
Perry Heights CDP, Stark County	3 459	13.6	521	578	174	190	14.9	18.6	10.5	14.2	387	422	20.8	24.6
Perrysburg city, Wood County	5 044	13.1	860	946	253	278	18.9	21.2	10.8	14.2	431	465	21.1	24.1
Perrysville village, Ashland County	285	46.7	349	415	157	174	10.5	16.2	12.0	17.2	295	334	19.5	30.2
Phillipsburg village, Montgomery County	255	49.8	489	573	170	203	13.4	18.9	10.2	14.7	359	404	13.1	23.5
Philo village, Muskingum County	306	48.4	409	463	147	169	16.5	21.7	10.8	15.3	303	366	13.9	22.3
Pickerington village	2 159	11.3	787	876	210	248	20.0	22.3	8.0	17.1	517	623	14.7	22.9
Fairfield County	2 151	11.3	788	878	209	249	19.9	22.3	8.0	17.2	517	624	14.7	22.9
Franklin County	8	37.5	607	693	–	–	20.3	24.7	–	–	–	–	–	–
Pigeon Creek CDP, Summit County	312	16.0	796	1 044	257	348	14.8	24.2	4.2	15.8	–	–	–	–
Piketon village, Pike County	708	46.8	468	541	158	177	17.6	24.5	11.7	16.0	206	244	31.4	37.4
Pioneer village, Williams County	497	48.1	440	490	144	165	13.6	17.8	10.0	13.7	307	340	14.1	19.5
Piqua city, Miami County	8 034	13.7	456	489	160	174	15.0	17.5	11.8	14.3	363	386	22.7	25.9
Pitsburg village, Darke County	170	48.8	519	610	165	188	10.9	16.7	10.0	15.5	296	360	14.7	23.0
Plain City village	926	47.7	570	642	226	251	17.0	21.0	11.1	14.3	381	411	23.3	25.6
Madison County	557	47.2	544	630	214	247	17.5	22.6	10.2	14.6	361	407	22.8	25.6
Union County	369	48.5	572	706	230	267	15.0	20.5	10.6	15.3	391	439	23.1	27.7
Plainfield village, Coshocton County	69	43.5	415	472	151	199	7.8	18.5	6.8	14.8	300	350	25.1	78.0
Pleasant City village, Guernsey County	203	44.8	424	515	150	173	11.9	19.8	9.5	14.9	246	303	26.9	54.2
Pleasant Grove CDP, Muskingum County	780	16.4	483	634	165	198	11.1	19.8	7.2	12.8	276	314	14.1	24.5
Pleasant Hill village, Miami County	416	47.4	536	616	175	195	14.0	18.6	10.7	14.4	317	362	20.1	25.2
Pleasant Plain village, Warren County	45	48.9	547	641	132	279	13.4	22.4	3.6	16.4	459	491	20.9	24.1
Pleasant Run CDP, Hamilton County	1 528	15.9	602	665	209	275	14.6	18.1	6.7	14.5	546	681	11.5	24.1
Pleasant Run Farm CDP, Hamilton County	1 373	14.6	739	806	232	289	14.5	18.6	6.3	17.9	391	602	19.0	24.2
Pleasantville village, Fairfield County	331	47.4	432	472	175	196	13.9	19.6	12.1	18.1	271	346	30.1	40.3
Plymouth village	727	48.6	482	530	182	200	16.4	20.3	10.8	14.3	325	368	22.1	25.0
Huron County	360	48.6	481	555	176	201	14.6	20.3	10.4	15.3	350	383	20.3	25.6
Richland County	367	48.5	466	530	182	207	16.3	21.4	9.8	14.6	302	348	22.6	26.5
Poland village, Mahoning County	1 144	16.5	614	736	225	256	17.5	23.0	9.6	14.1	376	489	13.8	28.8
Polk village, Ashland County	114	47.4	446	534	172	217	13.4	21.1	6.6	13.4	306	495	6.1	17.5
Pomeroy village, Meigs County	1 069	16.8	334	399	142	174	17.3	27.9	12.2	18.6	198	273	27.8	45.8
Portage village, Wood County	168	42.9	504	568	164	194	13.2	20.7	9.4	17.8	271	366	10.8	19.2
Portage Lakes CDP, Summit County	5 865	12.4	636	702	206	225	17.0	20.3	11.7	14.7	420	456	21.3	24.6
Port Clinton city, Ottawa County	3 474	15.8	546	613	174	198	14.8	19.1	10.2	13.5	317	357	21.8	27.0
Port Jefferson village, Shelby County	141	39.7	408	498	135	172	9.4	16.8	7.2	14.7	316	349	26.2	29.3
Portsmouth city, Scioto County	10 758	15.6	399	440	159	169	15.6	18.3	12.2	14.1	253	274	28.6	31.2
Port Washington village, Tuscarawas County	211	46.0	352	401	153	179	10.8	16.3	8.7	13.8	229	297	19.0	29.7
Port William village, Clinton County	97	49.5	382	562	162	184	7.1	17.9	9.0	15.7	266	351	22.7	27.3
Potsdam village, Miami County	90	48.9	430	543	165	218	12.8	22.9	7.7	25.4	287	513	12.1	31.9
Powell village, Delaware County	752	45.3	1 717	1 832	304	434	21.4	23.0	8.2	14.4	465	528	12.6	29.9
Powhatan Point village, Belmont County	821	47.1	374	432	166	177	13.5	18.1	11.5	14.1	266	294	28.0	33.7
Proctorville village, Lawrence County	336	46.7	439	507	148	179	17.5	24.8	10.7	16.6	272	310	33.8	50.5
Prospect village, Marion County	447	48.1	481	535	161	184	11.9	15.6	10.9	14.6	306	358	14.1	20.4
Put-in-Bay village, Ottawa County	171	45.0	448	1 071	287	392	7.1	53.5	10.0	63.0	318	410	10.1	55.0
Quaker City village, Guernsey County	267	46.1	397	436	140	163	10.2	16.1	9.9	14.6	261	299	23.7	33.0
Quincy village, Logan County	247	46.6	395	460	177	208	11.1	16.1	12.6	20.3	312	349	16.5	24.3
Racine village, Meigs County	309	45.6	432	526	150	172	16.2	24.8	9.8	14.3	197	254	37.8	59.6
Rarden village, Scioto County	78	48.7	263	440	137	172	14.3	25.0	11.8	21.8	212	291	10.8	28.2
Ravenna city, Portage County	5 203	15.0	536	582	184	200	15.8	19.2	11.0	14.3	348	379	24.7	28.4

TIPSII [UPF] GPH539 CENSUS90 72583600 05/13/92 1:03 PM MACHINE: C DATA:CENSUS90S*PH5TIPSDA39. 04/29/92 09:58:32 TAPE: NONE FRAME: 466
TSF:CENSUS90*92. 04/29/92 14:11:16 UTF:CENSUS90*93. 04/29/92 14:11:16 META:CENSUS90S*PH5TABLES39. 04/29/92 14:40:02

Table 22. **Percent in Sample and Confidence Bounds for Housing Characteristics: 1990**—Con.

[For definitions of terms and meanings of symbols, see text]

State County Place and [In Selected States] County Subdivision	Housing units		Median selected monthly owner costs (dollars)				Median selected monthly owner costs as a percentage of household income in 1989				Median gross rent (dollars)		Median gross rent as a percentage of household income in 1989	
			With a mortgage		Not mortgaged		With a mortgage		Not mortgaged		90-percent confidence bounds		90-percent confidence bounds	
			90-percent confidence bounds		90-percent confidence bounds		90-percent confidence bounds		90-percent confidence bounds					
	100-percent count	Percent in sample	Lower	Upper	Lower	Upper	Lower	Upper	Lower	Upper	Lower	Upper	Lower	Upper
PLACE AND COUNTY SUBDIVISION—Con.														
Rawson village, Hancock County	172	45.3	398	468	167	200	9.7	15.2	8.7	15.3	296	608	10.1	31.2
Rayland village, Jefferson County	217	45.6	380	493	165	185	19.4	24.0	10.3	14.5	240	292	17.6	42.9
Reading city, Hamilton County	5 117	13.1	590	648	182	195	16.2	20.1	10.1	13.1	348	374	19.4	22.8
Reminderville village, Summit County	818	46.6	761	807	237	271	18.9	21.0	9.1	14.2	687	747	20.5	24.5
Rendville village, Perry County	14	42.9	–	4 001	34	183	–	100.0	2.2	17.8	–	–	–	–
Republic village, Seneca County	235	48.1	402	466	162	180	16.1	24.7	9.1	12.9	252	323	10.2	18.0
Reynoldsburg city	10 587	15.2	754	790	211	227	19.3	20.9	9.7	12.5	499	521	21.9	23.5
Fairfield County	–	–	–	–	–	–	–	–	–	–	–	–	–	–
Franklin County	10 153	15.3	750	785	209	224	19.5	21.0	9.7	12.6	498	520	21.9	23.5
Licking County	434	14.3	762	918	292	382	13.0	20.7	3.3	16.7	508	595	3.2	93.7
Richfield village, Summit County	1 162	15.7	687	837	214	245	13.9	19.2	9.8	15.9	420	572	15.9	28.0
Richmond village, Jefferson County	190	43.2	337	450	154	175	10.0	17.6	9.0	14.1	246	298	11.3	27.7
Richmond Heights city, Cuyahoga County	4 503	14.8	796	861	273	290	19.1	22.0	11.0	14.0	457	474	20.7	23.5
Richwood village, Union County	941	47.0	509	551	204	220	16.5	20.3	15.5	19.6	318	345	23.6	27.5
Ridgeway village	137	48.2	306	381	158	182	15.9	25.1	10.4	17.4	218	295	9.8	44.4
Hardin County	94	50.0	302	389	158	184	12.2	23.0	9.4	16.8	200	266	13.5	67.0
Logan County	43	44.2	258	514	135	193	22.2	32.1	8.0	30.3	258	347	.8	19.2
Rio Grande village, Gallia County	301	38.9	434	490	144	198	10.4	19.6	8.9	19.7	232	282	25.3	36.4
Ripley village, Brown County	864	47.0	397	460	150	167	14.1	19.1	11.3	14.3	229	264	24.4	29.9
Risingsun village, Wood County	248	48.8	421	463	150	212	11.4	16.7	9.2	14.0	348	407	17.4	24.0
Rittman city	2 329	15.8	526	598	203	228	17.4	21.7	11.2	15.4	355	393	21.8	28.2
Medina County	30	20.0	617	766	–	200	5.8	33.3	–	20.0	–	–	–	–
Wayne County	2 299	15.7	520	592	203	229	17.3	21.6	11.2	15.5	355	393	21.8	28.2
Riverlea village, Franklin County	225	48.9	1 105	1 270	306	333	15.4	21.4	8.6	12.4	308	381	12.1	22.8
Riverside village, Montgomery County	845	46.4	421	573	163	195	12.9	21.6	11.2	19.5	445	464	20.6	22.4
Roaming Shores village, Ashtabula County	407	47.2	646	738	234	270	21.2	23.8	9.5	13.9	551	631	23.5	33.0
Rochester village, Lorain County	75	45.3	362	722	126	196	8.6	25.5	7.6	16.4	263	776	5.1	41.8
Rock Creek village, Ashtabula County	205	45.9	454	526	180	227	17.2	23.3	8.9	14.8	386	468	27.1	48.2
Rockford village, Mercer County	491	46.6	422	487	181	202	14.3	19.1	10.3	14.0	285	320	12.8	18.9
Rocky Ridge village, Ottawa County	146	47.9	392	520	182	233	9.6	17.4	9.0	15.0	386	487	26.1	31.2
Rocky River city, Cuyahoga County	9 691	12.8	875	938	293	313	17.2	19.9	11.2	13.6	504	541	24.9	27.9
Rogers village, Columbiana County	98	51.0	391	517	161	186	20.3	28.2	11.7	20.7	259	291	3.4	16.6
Rome village, Adams County	56	46.4	–	300	59	196	–	100.0	7.7	23.5	137	276	19.6	61.8
Rosemount CDP, Scioto County	814	12.3	510	593	146	184	11.9	21.5	7.9	14.0	325	400	12.7	31.4
Roseville village	742	48.1	383	423	150	171	16.6	20.9	11.4	14.7	233	268	25.7	32.2
Muskingum County	358	48.0	408	467	153	186	18.2	23.2	10.4	15.4	231	274	18.2	31.9
Perry County	384	48.2	353	398	143	168	14.0	19.5	11.0	15.3	221	278	27.3	34.6
Ross CDP, Butler County	759	11.9	453	572	152	223	10.8	17.9	7.2	15.0	368	464	15.6	27.2
Rossburg village, Darke County	85	48.2	372	458	158	192	10.1	18.6	8.2	16.3	238	412	5.8	19.2
Rossford city, Wood County	2 442	15.8	597	653	214	236	14.5	18.7	11.5	15.3	358	379	16.2	21.8
Roswell village, Tuscarawas County	95	40.0	292	385	136	175	18.3	64.3	8.6	18.7	260	346	25.4	73.7
Rushsylvania village, Logan County	224	47.3	428	477	187	225	19.3	23.5	9.2	15.2	269	328	15.5	28.0
Rushville village, Fairfield County	93	47.3	444	535	108	163	12.8	22.3	7.5	26.3	234	379	25.3	60.2
Russells Point village, Logan County	1 003	45.5	390	469	161	184	14.2	19.0	10.6	14.3	276	319	24.1	26.9
Russellville village, Brown County	202	48.0	416	500	158	177	10.4	17.9	9.8	14.6	275	334	20.3	31.4
Russia village, Shelby County	143	49.0	490	602	198	221	11.3	20.0	8.8	13.0	220	269	9.4	19.9
Rutland village, Meigs County	207	44.9	438	594	152	177	21.2	24.8	12.2	18.6	304	379	12.6	33.7
Sabina village, Clinton County	1 104	15.9	375	458	151	207	11.8	19.1	8.6	14.0	318	356	22.7	38.5
St. Bernard city, Hamilton County	2 343	11.1	572	672	183	218	13.5	20.4	9.0	13.9	322	354	18.4	25.2
St. Clairsville city, Belmont County	2 265	16.0	597	681	184	207	13.6	18.1	10.7	14.4	343	385	20.1	27.6
St. Henry village, Mercer County	595	48.9	614	689	184	197	16.1	20.3	10.6	13.1	332	403	14.2	20.8
St. Louisville village, Licking County	140	40.0	423	497	152	183	15.1	23.5	8.3	15.1	355	390	12.1	83.2
St. Martin village, Brown County	42	45.2	337	545	123	233	4.4	22.2	11.0	28.6	–	400	–	20.0
St. Marys city, Auglaize County	3 285	13.7	470	524	157	173	15.2	19.4	10.4	13.7	335	368	18.2	24.3
St. Paris village, Champaign County	697	46.3	505	549	180	201	14.8	18.4	11.4	15.4	334	372	18.9	23.0
Salem city, Columbiana County	5 298	12.0	440	476	183	200	16.6	20.6	10.9	13.8	320	340	22.3	27.1
Salesville village, Guernsey County	42	47.6	222	356	117	150	3.0	17.0	10.0	28.7	–	–	–	–
Salineville village	648	45.8	376	436	148	165	15.1	20.4	10.6	13.7	256	301	24.6	34.3
Columbiana County	648	45.8	376	436	148	165	15.1	20.4	10.6	13.7	256	301	24.6	34.3
Jefferson County	–	–	–	–	–	–	–	–	–	–	–	–	–	–
Sandusky city, Erie County	13 416	14.4	513	544	186	197	15.6	18.0	11.9	13.9	331	348	23.4	25.4
Sandusky South CDP, Erie County	2 147	16.1	674	760	209	232	14.2	18.2	10.4	13.9	371	469	25.3	33.9
Sarahsville village, Noble County	71	46.5	359	464	137	226	11.3	23.1	7.4	32.6	196	404	18.5	39.8
Sardinia village, Brown County	325	46.5	449	505	174	200	13.8	20.7	12.6	19.7	287	365	19.2	27.0
Savannah village, Ashland County	139	38.8	404	527	152	187	16.3	27.8	8.4	16.9	274	431	19.8	65.3
Scio village, Harrison County	408	44.6	344	422	162	179	12.1	21.0	10.0	13.8	214	252	26.8	29.8
Sciotodale CDP, Scioto County	453	15.7	417	554	127	163	7.8	16.1	7.9	14.8	335	399	14.9	51.4
Scott village	129	50.4	307	362	144	171	11.3	19.1	9.2	14.7	240	330	7.1	19.6
Paulding County	53	50.9	312	400	138	182	7.0	15.3	7.6	15.8	213	374	3.4	16.6
Van Wert County	76	50.0	279	353	138	173	14.3	22.4	8.4	16.0	266	334	6.6	36.0
Seaman village, Adams County	409	48.2	371	441	156	177	16.7	23.8	11.9	16.9	317	343	36.0	54.6
Sebring city, Mahoning County	1 830	16.3	391	450	164	187	15.7	21.3	10.7	15.1	283	345	22.8	28.0
Senecaville village, Guernsey County	202	48.5	344	410	133	154	14.2	22.6	13.2	20.2	222	298	36.0	71.2
Seven Hills city, Cuyahoga County	4 584	16.3	754	796	265	275	15.7	18.8	11.3	13.1	462	662	17.1	31.2
Seven Mile village, Butler County	317	43.8	467	564	176	201	14.4	20.2	9.5	14.2	328	353	17.3	27.1
Seville village, Medina County	650	47.1	581	635	181	206	16.6	20.3	10.4	13.9	445	476	19.7	25.2
Shadyside village, Belmont County	1 835	16.4	432	504	172	189	11.3	17.4	10.6	13.8	296	350	18.8	24.0
Shaker Heights city, Cuyahoga County	13 374	15.3	1 146	1 212	487	540	17.4	19.4	11.6	13.9	579	603	22.8	24.8
Sharonville city	5 832	12.1	689	767	196	220	16.7	20.1	9.8	13.5	457	484	19.3	23.6
Butler County	761	11.4	927	1 863	261	490	15.7	25.0	3.9	16.1	343	442	2.7	17.3
Hamilton County	5 071	12.2	657	737	192	215	16.2	19.8	9.9	13.7	460	487	19.8	24.0
Shawnee village, Perry County	296	46.6	343	426	138	161	10.4	18.8	11.0	15.0	189	260	23.8	49.7
Shawnee Hills village, Delaware County	179	45.3	732	880	211	260	19.6	25.9	9.4	16.6	530	575	20.2	30.5
Shawnee Hills CDP, Greene County	739	15.8	501	643	210	246	15.9	22.2	8.2	16.5	369	617	8.8	35.3
Sheffield village, Lorain County	691	48.8	740	788	222	239	17.3	20.5	11.2	14.2	381	516	13.5	25.1
Sheffield Lake city, Lorain County	3 542	13.6	614	657	200	229	18.6	21.5	9.6	13.2	411	455	19.6	25.1

TIPSII [UPF] GPH539 CENSUS90 72583600 05/13/92 1:03 PM MACHINE: C DATA:CENSUS90S*PH5TIPSDA39. 04/29/92 09:58:32 TAPE: NONE FRAME: 467
TSF:CENSUS90*92. 04/29/92 14:11:16 UTF:CENSUS90*93. 04/29/92 14:11:16 META:CENSUS90S*PH5TABLES39. 04/29/92 14:40:02

Table 22. **Percent in Sample and Confidence Bounds for Housing Characteristics: 1990**—Con.

[For definitions of terms and meanings of symbols, see text]

State County Place and [In Selected States] County Subdivision	Housing units		Median selected monthly owner costs (dollars)				Median selected monthly owner costs as a percentage of household income in 1989				Median gross rent (dollars)		Median gross rent as a percentage of household income in 1989	
			With a mortgage		Not mortgaged		With a mortgage		Not mortgaged		90-percent confidence bounds		90-percent confidence bounds	
			90-percent confidence bounds		90-percent confidence bounds		90-percent confidence bounds		90-percent confidence bounds					
	100-percent count	Percent in sample	Lower	Upper	Lower	Upper	Lower	Upper	Lower	Upper	Lower	Upper	Lower	Upper
PLACE AND COUNTY SUBDIVISION— Con.														
Shelby city, Richland County	4 012	13.8	455	514	162	177	13.9	17.5	10.0	12.9	277	304	21.1	24.2
Sherrodsville village, Carroll County	112	51.8	365	608	129	166	10.8	19.8	9.9	16.5	312	385	14.9	24.8
Sherwood CDP, Hamilton County	1 222	12.3	694	802	223	256	14.4	19.3	8.8	16.2	520	916	8.0	23.3
Sherwood village, Defiance County	316	50.6	431	469	187	212	13.4	17.8	10.6	15.2	291	367	22.4	34.0
Shiloh CDP, Montgomery County	6 226	12.9	606	658	235	260	16.7	20.5	11.2	14.6	384	408	20.6	24.2
Shiloh village, Richland County	264	47.7	438	490	155	179	10.8	16.3	10.3	15.1	281	330	20.6	28.3
Shreve village, Wayne County	660	47.4	467	518	183	203	16.8	21.0	10.6	13.9	308	338	22.8	27.3
Sidney city, Shelby County	7 386	16.0	519	563	172	184	15.4	17.9	10.7	12.9	367	387	22.5	25.6
Silver Lake village, Summit County	1 274	16.2	888	1 044	311	340	16.4	22.0	9.3	13.9	537	692	17.7	53.5
Silverton city, Hamilton County	2 682	11.4	545	635	188	233	17.2	22.2	10.4	16.8	329	355	22.1	27.9
Sinking Spring village, Highland County	66	53.0	287	389	148	194	9.2	17.9	9.8	25.2	208	287	13.3	26.7
Smithfield village, Jefferson County	321	47.7	420	476	168	186	13.4	19.8	11.6	15.5	249	313	22.5	32.5
Smithville village, Wayne County	540	48.3	521	589	182	198	14.6	19.1	9.3	12.4	374	393	16.9	22.2
Solon city, Cuyahoga County	6 601	15.7	1 029	1 121	277	297	19.7	21.5	11.6	14.4	587	625	21.1	24.6
Somerset village, Perry County	588	45.4	438	499	155	179	15.3	20.7	10.6	14.0	242	293	21.7	25.7
Somerville village, Butler County	102	45.1	416	475	182	281	19.6	28.5	14.7	52.2	342	423	14.0	28.3
South Amherst village, Lorain County	617	48.6	592	642	194	211	15.8	19.2	10.4	13.2	372	423	13.1	22.0
South Bloomfield village, Pickaway County	354	47.7	525	590	148	173	11.1	15.8	7.8	13.2	322	418	17.7	29.9
South Canal CDP, Trumbull County	482	15.1	522	734	185	227	10.6	18.7	7.4	13.0	363	464	11.2	31.8
South Charleston village, Clark County	682	48.8	489	537	181	200	17.1	21.6	10.9	14.2	290	327	22.2	25.5
South Euclid city, Cuyahoga County	9 565	15.3	717	748	246	259	19.4	21.2	12.5	14.5	497	547	24.0	28.0
South Lebanon village, Warren County	959	15.6	423	498	180	219	14.1	21.9	9.8	17.6	362	430	18.9	27.6
South Middletown CDP, Butler County	1 249	16.8	417	476	153	178	15.4	21.4	11.2	16.8	334	386	22.4	29.5
South Point village, Lawrence County	1 454	11.7	458	560	177	202	12.5	18.7	9.1	14.5	319	366	17.1	29.8
South Russell village, Geauga County	1 174	16.3	1 134	1 314	289	362	16.4	20.8	8.3	14.3	476	929	3.6	58.5
South Salem village, Ross County	79	46.8	321	429	157	208	10.1	21.5	8.5	17.2	187	551	14.8	33.4
South Solon village, Madison County	150	44.7	441	511	143	176	10.2	17.9	10.7	17.5	318	353	9.9	19.6
South Vienna village, Clark County	198	48.5	470	618	199	233	11.1	15.8	10.0	15.8	298	346	15.8	26.3
South Webster village, Scioto County	319	48.0	385	493	158	176	14.5	21.0	10.3	14.2	287	354	35.9	59.4
South Zanesville village, Muskingum County	822	47.3	411	460	152	171	15.0	19.1	11.2	14.7	309	340	22.4	27.8
Sparta village, Morrow County	70	45.7	367	540	160	195	12.0	27.5	5.8	14.2	262	334	7.6	16.6
Spencer village, Medina County	262	45.8	508	557	194	220	18.4	23.4	10.0	15.9	324	423	13.3	21.7
Spencerville village, Allen County	873	16.3	409	501	172	195	11.5	18.4	8.4	13.2	271	338	15.5	26.9
Springboro city	2 287	12.4	820	902	188	243	19.0	21.7	7.7	14.3	457	499	21.8	33.2
Montgomery County	–	–	–	–	–	–	–	–	–	–	–	–	–	–
Warren County	2 287	12.4	820	902	188	243	19.0	21.7	7.7	14.3	457	499	21.8	33.2
Springdale city, Hamilton County	4 425	12.0	632	702	205	240	14.8	18.3	9.5	13.5	529	581	22.2	25.8
Springfield city, Clark County	29 562	14.8	483	503	182	189	16.3	17.8	12.4	13.7	345	357	26.9	28.4
Spring Valley village, Greene County	194	46.4	459	547	184	227	16.9	23.8	11.9	25.1	332	397	9.2	17.8
Stafford village, Monroe County	44	45.5	240	580	118	169	7.9	24.0	4.6	15.4	21	330	4.0	74.2
Steubenville city, Jefferson County	9 996	15.1	479	520	175	184	14.5	17.3	11.9	13.7	251	273	26.7	29.2
Stockport village, Morgan County	206	46.6	378	506	142	168	11.8	19.4	10.9	16.5	186	242	19.1	26.2
Stone Creek village, Tuscarawas County	72	43.1	359	541	119	157	6.8	32.0	8.2	16.8	270	350	13.4	25.0
Stony Prairie CDP, Sandusky County	555	16.0	461	575	168	202	9.6	17.0	8.3	15.3	326	510	17.1	33.9
Stoutsville village, Fairfield County	184	46.7	401	467	166	208	11.4	17.7	9.6	15.0	267	337	18.4	26.0
Stow city, Summit County	10 462	12.2	764	808	255	272	20.2	21.5	11.1	14.1	505	538	20.7	23.0
Strasburg village, Tuscarawas County	861	46.7	520	562	185	201	15.4	19.3	10.6	13.4	280	313	23.2	26.0
Stratton village, Jefferson County	140	50.0	271	423	135	168	7.9	26.2	8.2	14.2	184	353	12.3	59.9
Streetsboro city, Portage County	3 827	15.4	649	694	211	232	16.2	20.0	10.0	13.9	468	500	20.9	23.8
Strongsville city, Cuyahoga County	13 099	15.4	944	980	275	289	19.5	20.7	10.6	12.6	447	467	23.5	25.9
Struthers city, Mahoning County	4 948	14.0	438	470	184	196	15.9	19.8	11.5	13.8	317	351	27.5	34.0
Stryker village, Williams County	559	47.0	478	518	189	213	16.5	20.5	9.7	13.2	298	330	19.2	24.1
Sugar Bush Knolls village, Portage County	69	44.9	1 174	1 518	270	561	15.4	22.8	6.0	17.3	–	–	–	–
Sugarcreek village, Tuscarawas County	839	48.4	525	573	169	179	18.8	21.4	10.5	12.9	297	330	22.0	27.1
Sugar Grove village, Fairfield County	165	49.1	493	564	148	169	13.6	20.8	8.9	13.8	364	445	21.0	47.1
Summerfield village, Noble County	125	48.0	302	367	127	170	12.7	21.7	9.7	18.1	289	480	15.8	82.9
Summerside CDP, Clermont County	1 727	12.1	632	731	181	234	15.4	20.7	6.3	13.7	404	441	21.2	28.2
Summit Station CDP, Licking County	501	15.8	561	754	154	186	12.2	19.2	9.1	21.0	324	637	22.8	69.3
Summitville village, Columbiana County	50	48.0	414	628	168	191	11.0	25.4	7.0	17.6	–	200	–	20.0
Sunbury village, Delaware County	783	47.6	610	650	201	219	18.5	21.3	11.5	14.8	311	369	26.1	30.3
Swanton village	1 236	16.0	578	663	208	251	12.7	17.7	10.1	16.5	420	472	16.9	23.9
Fulton County	1 155	16.0	578	663	208	251	12.7	17.7	10.1	16.5	418	469	16.3	23.5
Lucas County	81	16.0	–	–	–	–	–	–	–	–	366	587	4.3	89.4
Sycamore village, Wyandot County	378	46.8	395	445	159	180	10.9	15.1	9.8	13.4	292	338	18.8	32.0
Sylvania city, Lucas County	6 666	14.5	883	962	266	291	18.0	20.4	10.6	13.8	433	466	22.6	25.7
Syracuse village, Meigs County	359	49.3	385	477	158	176	17.2	22.5	10.5	14.3	289	336	19.2	37.7
Tallmadge city, Summit County	5 696	14.6	695	748	247	263	16.8	19.9	10.4	12.7	424	464	23.6	27.2
Tarlton village, Pickaway County	127	40.9	332	444	113	167	11.6	22.5	9.1	17.1	196	316	30.5	63.7
Terrace Park village, Hamilton County	784	49.1	1 067	1 160	296	321	17.4	20.2	10.0	12.6	522	963	10.9	25.7
The Plains CDP, Athens County	1 135	15.7	558	678	185	228	14.6	23.3	7.9	14.0	327	374	24.8	46.5
The Village of Indian Hill city, Hamilton County	1 965	11.9	1 775	2 152	468	577	14.1	18.5	8.9	13.3	819	1 364	12.0	66.9
Thornville village, Perry County	289	49.1	520	611	185	209	13.5	18.3	11.2	16.1	350	387	16.9	27.5
Thurston village, Fairfield County	188	48.9	400	452	131	182	13.6	20.6	8.0	15.4	347	443	19.5	26.7
Tiffin city, Seneca County	7 461	15.6	456	483	166	177	14.3	17.0	11.1	13.1	308	325	20.6	23.5
Tiltonsville village, Jefferson County	704	48.0	456	499	167	179	14.9	20.5	10.8	13.2	286	313	23.2	26.4
Timberlake village, Lake County	307	48.5	653	719	229	254	13.5	17.2	9.7	14.2	560	745	10.5	22.8
Tipp City city, Miami County	2 642	11.9	482	562	139	167	13.8	18.3	8.6	13.3	401	456	23.3	29.9
Tiro village, Crawford County	103	49.5	364	468	121	151	10.1	19.4	7.5	13.9	294	364	9.0	19.6
Toledo city, Lucas County	142 125	14.2	555	565	222	226	16.6	17.3	13.5	14.2	375	381	26.7	27.7
Tontogany village, Wood County	147	44.9	428	496	175	203	15.8	22.4	9.9	17.3	250	370	12.5	29.0
Toronto city, Jefferson County	2 683	15.5	478	538	170	189	14.0	18.8	10.7	14.3	258	308	21.8	26.8
Tremont City village, Clark County	190	46.8	582	691	140	178	14.3	21.3	8.8	16.0	432	504	10.8	18.5
Trenton city, Butler County	2 243	16.2	562	621	189	210	14.4	18.2	9.6	13.5	393	430	19.0	25.7
Trimble village, Athens County	182	45.6	347	425	131	158	11.5	19.1	8.5	13.8	242	296	28.3	60.7

TIPSII [UPF] GPH539 CENSUS90 72583600 05/13/92 1:03 PM MACHINE: C DATA:CENSUS90S*PH5TIPSDA39. 04/29/92 09:58:32 TAPE: NONE FRAME: 468
TSF:CENSUS90*92. 04/29/92 14:11:16 UTF:CENSUS90*93. 04/29/92 14:11:16 META:CENSUS90S*PH5TABLES39. 04/29/92 14:40:02

Table 22. **Percent in Sample and Confidence Bounds for Housing Characteristics: 1990**—Con.

[For definitions of terms and meanings of symbols, see text]

State County Place and [In Selected States] County Subdivision	Housing units		Median selected monthly owner costs (dollars)				Median selected monthly owner costs as a percentage of household income in 1989				Median gross rent (dollars)		Median gross rent as a percentage of household income in 1989	
			With a mortgage		Not mortgaged		With a mortgage		Not mortgaged		90-percent confidence bounds		90-percent confidence bounds	
			90-percent confidence bounds		90-percent confidence bounds		90-percent confidence bounds		90-percent confidence bounds					
	100-percent count	Percent in sample	Lower	Upper	Lower	Upper	Lower	Upper	Lower	Upper	Lower	Upper	Lower	Upper
PLACE AND COUNTY SUBDIVISION—Con.														
Trotwood city, Montgomery County	3 749	12.9	560	616	216	238	15.3	19.2	10.0	14.7	438	478	20.9	23.5
Troy city, Miami County	8 006	15.1	530	568	177	190	15.0	17.3	10.8	13.2	377	397	23.2	25.8
Turnpike Interchange CDP, Trumbull County	461	13.7	472	737	198	275	12.9	25.3	5.6	15.9	303	410	11.7	55.3
Turpin Hills CDP, Hamilton County	1 734	12.2	1 171	1 350	323	360	17.4	22.3	8.3	15.2	469	495	19.1	23.4
Tuscarawas village, Tuscarawas County	362	47.8	441	478	165	181	13.1	18.4	11.4	15.5	269	306	25.9	37.1
Twinsburg city, Summit County	3 855	12.3	729	798	213	237	19.3	22.1	9.0	13.0	549	592	20.0	22.8
Uhrichsville city, Tuscarawas County	2 370	11.4	397	483	140	170	12.4	18.1	11.1	16.3	263	294	25.5	31.7
Union city, Montgomery County	1 826	15.7	553	598	175	210	16.4	20.1	7.7	15.0	379	546	22.2	31.2
Union City village, Darke County	791	47.7	351	379	152	170	14.4	18.1	11.2	14.4	226	267	23.4	27.5
Uniontown CDP, Stark County	1 195	11.8	655	823	211	234	12.6	18.5	8.8	15.5	380	474	10.3	20.5
Unionville Center village, Union County	88	44.3	374	668	152	198	18.1	28.4	8.6	53.3	332	403	15.4	23.6
Uniopolis village, Auglaize County	93	48.4	359	470	174	218	13.5	23.2	9.0	16.6	404	855	7.7	22.1
University Heights city, Cuyahoga County	5 286	15.8	854	898	340	361	17.4	20.2	12.0	14.9	536	582	25.8	29.2
Upper Arlington city, Franklin County	14 376	15.6	999	1 062	303	321	17.5	19.1	10.9	12.4	565	592	21.9	24.4
Upper Sandusky city, Wyandot County	2 529	16.4	502	565	174	191	16.6	21.5	10.0	13.7	282	305	20.4	24.5
Urbana city, Champaign County	4 777	16.0	464	504	180	195	13.3	16.1	10.9	14.0	329	355	20.0	23.0
Urbancrest village, Franklin County	348	46.3	409	497	166	189	14.8	24.0	14.5	23.3	140	180	19.5	24.8
Utica village	836	12.0	410	522	123	161	10.6	19.3	8.0	15.1	266	334	28.4	57.1
Knox County	7	14.3	–	–	–	200	–	–	–	20.0	–	–	–	–
Licking County	829	11.9	410	522	121	156	10.6	19.3	8.0	15.3	265	334	28.4	57.2
Valley Hi village, Logan County	98	46.9	499	586	188	375	7.4	21.7	6.1	66.9	219	462	15.3	23.7
Valley View village, Cuyahoga County	691	46.7	797	887	253	274	17.4	20.6	10.7	13.7	435	495	11.2	18.8
Valleyview village, Franklin County	265	49.4	588	655	188	211	17.7	23.3	10.6	14.8	407	547	10.9	26.3
Van Buren village, Hancock County	114	46.5	481	609	179	216	13.1	20.9	9.5	16.4	–	–	–	–
Vandalia city, Montgomery County	5 862	14.0	648	696	209	233	16.8	19.8	9.9	12.9	393	415	20.0	23.1
Vanlue village, Hancock County	138	47.8	429	486	151	183	9.8	16.6	9.0	14.7	278	381	18.2	26.0
Van Wert city, Van Wert County	4 736	16.4	483	528	165	178	14.7	17.7	10.6	13.1	317	342	20.9	23.5
Venedocia village, Van Wert County	62	48.4	312	513	172	210	9.2	23.5	17.7	33.8	314	351	5.0	59.3
Vermilion city	4 367	12.1	593	665	216	245	15.3	18.6	9.2	13.1	421	466	20.2	26.1
Erie County	2 272	12.3	608	702	210	240	15.9	20.8	9.1	13.8	411	472	17.6	25.9
Lorain County	2 095	11.9	560	653	212	276	13.5	17.9	7.2	13.8	407	474	20.0	27.7
Verona village	164	51.2	398	459	172	216	11.2	16.3	9.4	16.5	317	348	10.9	18.7
Montgomery County	28	53.6	359	457	173	254	8.3	19.7	9.2	40.4	315	413	3.2	16.8
Preble County	136	50.7	400	472	159	217	10.9	16.5	8.1	15.4	311	356	11.4	21.5
Versailles village, Darke County	971	49.1	483	537	168	178	13.8	17.0	10.9	13.1	262	278	17.1	21.2
Vienna Center CDP, Trumbull County	382	16.2	586	781	207	259	9.6	18.3	7.5	15.5	441	547	30.9	73.2
Vinton village, Gallia County	146	42.5	352	441	163	193	17.1	33.2	17.6	29.3	253	354	18.2	75.3
Wadsworth city, Medina County	6 218	14.7	613	665	190	207	15.8	18.5	10.7	13.2	378	406	23.1	26.6
Waite Hill village, Lake County	191	44.5	1 204	1 626	482	649	13.0	20.3	10.5	21.7	626	715	10.5	23.3
Wakeman village, Huron County	343	46.4	565	625	198	231	15.7	21.2	9.9	14.7	361	412	16.7	22.5
Walbridge village, Wood County	1 116	15.3	521	590	217	249	11.8	17.8	10.2	15.5	379	432	20.7	27.6
Waldo village, Marion County	151	45.7	417	548	169	200	9.2	16.2	9.4	16.4	250	313	13.3	56.7
Walton Hills village, Cuyahoga County	832	48.1	801	860	258	272	16.7	19.8	11.2	13.5	378	533	7.7	18.0
Wapakoneta city, Auglaize County	3 658	14.1	480	525	150	169	13.2	16.7	9.8	12.9	327	357	19.8	23.2
Warren city, Trumbull County	21 785	13.5	464	487	181	189	15.3	17.1	11.7	13.1	321	340	24.6	26.8
Warrensville Heights city, Cuyahoga County	6 785	14.6	610	674	225	249	21.2	24.8	11.2	15.8	443	462	22.1	24.4
Warsaw village, Coshocton County	291	41.9	432	523	186	216	11.4	19.7	10.7	16.6	258	313	22.2	28.6
Washington city, Fayette County	5 394	15.9	449	502	168	184	16.2	19.8	10.9	13.4	306	325	24.9	29.1
Washingtonville village	343	48.7	488	556	181	200	13.8	19.9	10.3	14.2	290	351	25.9	29.5
Columbiana County	188	48.4	453	540	173	195	12.1	21.1	9.8	14.8	330	378	25.5	36.1
Mahoning County	155	49.0	496	618	187	217	13.0	21.7	8.9	15.3	228	308	24.9	29.3
Waterville village, Lucas County	1 552	16.2	796	866	259	282	19.2	21.9	8.4	14.1	405	553	14.9	23.7
Wauseon city, Fulton County	2 410	12.0	538	623	197	223	13.0	17.9	9.5	13.8	369	421	21.5	25.7
Waverly City city, Pike County	2 138	16.1	447	512	148	175	12.5	17.7	10.4	15.1	296	332	23.0	28.3
Wayne village, Wood County	316	46.8	455	488	202	234	12.7	17.2	10.0	14.7	281	340	17.9	29.6
Wayne Lakes village, Darke County	294	48.0	431	490	164	188	13.8	18.5	11.5	17.6	324	394	13.2	23.4
Waynesburg village, Stark County	418	48.1	478	538	168	186	19.0	22.7	10.8	14.3	278	322	19.3	30.7
Waynesfield village, Auglaize County	329	46.2	446	508	193	225	15.3	21.5	13.0	18.6	333	384	20.2	28.5
Waynesville village, Warren County	691	45.6	598	670	207	224	15.3	19.1	9.7	12.8	386	416	21.9	24.6
Wellington village, Lorain County	1 609	15.8	487	588	215	235	13.5	19.6	10.0	14.8	314	371	21.2	24.7
Wellston city, Jackson County	2 505	12.7	427	500	148	170	16.0	22.8	11.0	15.2	240	282	26.8	32.0
Wellsville city, Columbiana County	2 047	15.9	372	449	164	183	13.9	20.3	11.4	15.7	243	284	28.6	40.4
West Alexandria village, Preble County	565	47.4	466	509	188	213	16.9	22.4	10.8	14.3	339	381	20.8	24.8
West Carrollton City city, Montgomery County	6 497	12.7	575	620	188	211	13.5	16.2	9.6	13.1	457	477	22.2	24.6
West Elkton village, Preble County	73	47.9	424	491	187	235	12.9	22.6	7.8	15.8	298	502	19.3	82.1
Westerville city	10 521	12.3	914	963	250	273	18.9	20.7	10.4	13.4	483	521	24.1	27.0
Delaware County	395	10.9	975	1 289	253	351	20.9	26.9	5.1	20.1	–	2 001	–	25.0
Franklin County	10 126	12.3	903	956	248	272	18.6	20.5	10.4	13.4	483	521	24.1	27.0
West Farmington village, Trumbull County	185	48.1	524	581	192	247	15.6	23.7	8.6	16.8	378	429	20.2	23.8
Westfield Center village, Medina County	298	48.0	728	871	254	305	16.7	20.8	8.4	13.0	285	532	19.0	32.3
West Hill CDP, Trumbull County	1 170	11.3	365	476	166	199	10.3	21.8	10.4	16.8	275	328	26.0	32.1
West Lafayette village, Coshocton County	920	47.6	444	495	161	177	15.1	18.9	10.5	13.4	299	324	21.6	25.6
Westlake city, Cuyahoga County	11 014	13.2	966	1 064	280	296	18.8	20.8	10.2	12.6	608	641	20.4	23.1
West Leipsic village, Putnam County	103	47.6	345	429	146	182	7.9	15.2	9.6	17.6	319	385	20.9	27.7
West Liberty village, Logan County	652	48.6	515	602	186	203	15.5	19.4	11.3	14.5	301	328	13.7	17.9
West Manchester village, Preble County	180	40.6	422	536	154	182	11.8	19.4	8.4	14.2	329	397	21.1	62.6
West Mansfield village, Logan County	310	45.5	462	529	181	209	10.9	15.7	10.1	14.9	337	395	10.9	18.2
West Millgrove village, Wood County	71	43.7	252	356	166	202	6.2	16.5	5.5	14.5	280	429	14.2	28.4
West Milton village, Miami County	1 774	16.3	542	605	179	207	13.6	17.9	9.1	13.8	328	368	21.3	27.3

TIPSII [UPF] GPH539 CENSUS90 72583600 05/13/92 1:03 PM MACHINE: C DATA:CENSUS90S*PH5TIPSDA39. 04/29/92 09:58:32 TAPE: NONE FRAME: 469
TSF:CENSUS90*92. 04/29/92 14:11:16 UTF:CENSUS90*93. 04/29/92 14:11:16 META:CENSUS90S*PH5TABLES39. 04/29/92 14:40:02

Table 22. **Percent in Sample and Confidence Bounds for Housing Characteristics: 1990**—Con.

[For definitions of terms and meanings of symbols, see text]

State County Place and [In Selected States] County Subdivision	Housing units		Median selected monthly owner costs (dollars)				Median selected monthly owner costs as a percentage of household income in 1989				Median gross rent (dollars)		Median gross rent as a percentage of household income in 1989	
			With a mortgage		Not mortgaged		With a mortgage		Not mortgaged		90-percent confidence bounds		90-percent confidence bounds	
			90-percent confidence bounds		90-percent confidence bounds		90-percent confidence bounds		90-percent confidence bounds					
	100-percent count	Percent in sample	Lower	Upper	Lower	Upper	Lower	Upper	Lower	Upper	Lower	Upper	Lower	Upper
PLACE AND COUNTY SUBDIVISION—Con.														
Weston village, Wood County	647	47.4	504	548	185	210	14.8	19.1	10.6	14.9	320	369	20.4	25.3
West Portsmouth CDP, Scioto County	1 413	15.9	357	465	141	166	15.2	24.5	11.8	16.7	310	350	42.7	64.4
West Rushville village, Fairfield County	51	41.2	385	666	134	180	8.2	30.8	8.1	23.2	252	298	3.5	19.4
West Salem village, Wayne County	578	48.1	454	503	177	194	15.2	19.8	10.5	15.1	306	365	19.8	25.7
West Union village, Adams County	1 272	16.4	321	392	135	174	15.6	25.7	11.0	17.2	233	282	27.7	45.2
West Unity village, Williams County	679	47.9	528	568	188	206	15.2	19.2	11.1	14.5	325	354	21.7	25.8
Wharton village, Wyandot County	151	47.7	365	444	126	150	11.4	19.0	8.6	14.1	216	285	17.2	29.0
Wheelersburg CDP, Scioto County	2 074	11.5	448	601	170	195	13.8	20.2	10.3	15.9	286	331	21.4	25.7
Whitehall city, Franklin County	9 065	14.5	544	591	182	197	16.5	19.4	10.6	13.5	389	408	22.1	23.5
Whitehouse village, Lucas County	887	46.7	651	695	243	265	18.8	21.2	11.3	15.4	384	409	23.2	26.7
White Oak CDP, Hamilton County	4 846	12.9	670	724	225	243	15.9	19.3	10.9	14.2	379	412	21.5	24.0
White Oak East CDP, Hamilton County	1 450	12.6	666	767	195	230	13.6	20.0	9.7	14.0	319	454	20.4	29.2
White Oak West CDP, Hamilton County	1 030	13.6	762	906	244	286	12.7	18.5	7.6	12.8	359	405	17.6	28.6
Wickliffe city, Lake County	5 623	15.9	581	638	251	262	15.7	18.6	11.4	13.3	412	462	20.6	24.6
Wilberforce CDP, Greene County	201	16.4	457	865	185	377	15.9	39.8	7.1	26.6	216	442	3.3	23.6
Wilkesville village, Vinton County	73	53.4	358	547	151	179	16.4	30.6	12.2	21.6	310	340	7.3	68.2
Willard city, Huron County	2 419	15.9	476	553	165	183	13.2	17.8	10.2	14.0	343	379	22.8	26.6
Williamsburg village, Clermont County	955	44.6	518	578	179	196	16.3	20.5	11.4	14.7	334	359	23.0	28.3
Williamsport village, Pickaway County	331	47.4	428	496	156	180	12.2	17.3	10.9	15.8	309	352	20.1	27.0
Willoughby city, Lake County	8 969	14.0	695	738	219	237	17.5	20.2	10.5	12.8	449	486	22.4	25.1
Willoughby Hills city, Lake County	4 235	12.2	833	1 016	262	286	18.6	23.6	10.2	14.3	504	530	21.2	23.8
Willowick city, Lake County	6 207	16.0	601	641	230	240	16.7	19.4	11.0	12.9	484	513	22.1	25.8
Willshire village, Van Wert County	220	48.6	379	444	159	181	15.0	21.0	10.1	14.6	247	390	8.9	20.3
Wilmington city, Clinton County	4 635	15.6	522	567	201	223	14.4	17.7	11.3	14.6	320	346	23.3	26.5
Wilmot village, Stark County	110	48.2	402	467	134	161	11.0	21.5	9.0	14.9	376	431	6.1	17.9
Wilson village	58	43.1	411	583	171	224	7.0	19.6	6.3	13.7	–	250	–	20.0
Belmont County	18	38.9	–	900	–	100	–	30.0	–	20.0	–	250	–	20.0
Monroe County	40	45.0	461	583	178	228	5.9	17.8	6.3	13.7	–	–	–	–
Winchester village, Adams County	436	47.2	388	473	153	176	13.9	19.5	10.1	14.4	235	278	20.8	26.7
Windham village, Portage County	1 328	12.2	433	539	175	245	18.4	26.8	6.1	18.5	331	379	23.7	36.0
Wintersville village, Jefferson County	1 695	15.8	535	610	188	212	11.6	16.2	11.5	15.8	377	415	17.4	25.5
Withamsville CDP, Clermont County	1 152	15.7	662	787	183	217	15.1	21.6	9.2	14.9	340	378	22.3	29.4
Woodbourne-Hyde Park CDP, Montgomery County	3 053	16.1	972	1 077	295	325	16.7	19.9	10.1	13.1	654	1 099	27.9	76.2
Woodlawn village, Hamilton County	1 109	21.2	565	649	231	305	17.9	23.1	14.7	23.2	557	599	21.2	24.3
Woodmere village, Cuyahoga County	484	35.1	629	825	213	312	20.2	33.6	10.0	20.0	438	463	20.9	26.0
Woodsfield village, Monroe County	1 288	16.2	419	489	153	179	11.8	18.8	11.1	16.0	223	305	25.7	33.2
Woodstock village, Champaign County	103	43.7	447	518	163	221	13.5	21.7	7.0	26.2	354	404	11.6	24.4
Woodville village, Sandusky County	751	48.1	628	671	211	225	14.6	18.0	10.6	13.2	353	373	18.0	24.3
Wooster city, Wayne County	9 015	15.4	611	667	211	225	17.3	20.2	11.0	13.2	353	373	22.6	24.6
Worthington city, Franklin County	5 734	16.9	868	935	282	306	17.5	19.9	10.2	12.7	449	480	23.0	27.0
Wren village, Van Wert County	82	47.6	322	441	134	183	13.6	22.2	6.1	13.9	242	383	9.7	28.3
Wright-Patterson AFB CDP	2 452	35.4	658	983	–	–	20.8	62.2	–	–	445	467	15.6	18.0
Greene County	921	16.5	–	1 000	–	–	–	25.0	–	–	472	533	13.0	17.8
Montgomery County	1 531	46.7	–	700	–	–	–	100.0	–	–	405	427	17.4	20.3
Wyoming city, Hamilton County	3 280	12.5	919	1 099	322	375	13.3	16.7	10.2	13.8	388	489	18.7	30.7
Xenia city, Greene County	9 325	14.6	514	546	175	187	16.4	18.6	10.6	12.9	380	403	25.6	29.5
Yankee Lake village, Trumbull County	33	48.5	196	1 005	138	223	7.8	36.4	5.1	14.9	202	349	.3	97.9
Yellow Springs village, Greene County	1 641	15.1	672	745	201	250	14.6	21.2	8.1	12.5	348	405	24.3	30.0
Yorkshire village, Darke County	43	46.5	526	682	110	157	2.1	17.9	7.5	18.7	251	309	6.0	17.6
Yorkville village	615	48.3	412	464	168	183	11.9	17.4	10.5	13.4	278	296	26.9	31.5
Belmont County	219	47.9	386	495	163	191	9.9	18.1	9.1	13.5	293	343	21.9	33.4
Jefferson County	396	48.5	410	467	166	184	11.5	18.8	10.5	14.2	260	286	27.9	32.6
Youngstown city	40 802	15.1	431	446	189	195	18.1	19.6	14.0	15.0	294	306	32.7	35.0
Mahoning County	40 788	15.1	431	446	189	195	18.1	19.6	14.0	15.0	294	306	32.7	35.0
Trumbull County	14	14.3	–	–	–	–	–	–	–	–	–	400	–	25.0
Zaleski village, Vinton County	137	47.4	328	397	163	189	14.7	24.7	10.3	17.1	261	386	13.8	61.5
Zanesfield village, Logan County	89	47.2	363	453	157	184	8.5	16.3	8.9	17.0	305	364	8.6	18.1
Zanesville city, Muskingum County	11 770	15.5	409	447	156	168	15.8	18.3	11.9	13.7	280	298	27.5	29.9
Zoar village, Tuscarawas County	74	47.3	536	709	210	240	11.6	27.2	5.9	14.1	278	462	11.3	75.6

TIPSII [UPF] GPH539 CENSUS90 72583600 05/13/92 1:03 PM MACHINE: C DATA:CENSUS90S*PH5TIPSDA39. 04/29/92 09:58:32 TAPE: NONE FRAME: 470
TSF:CENSUS90*92. 04/29/92 14:11:16 UTF:CENSUS90*93. 04/29/92 14:11:16 META:CENSUS90S*PH5TABLES39. 04/29/92 14:40:02

Table 23. **Percent in Sample, Standard Error, and Confidence Bounds for American Indian and Alaska Native Areas: 1990**

[The above table was omitted because there were no qualifying areas]

TIPSII [UPF] GPH539 CENSUS90 72583600 05/13/92 1:03 PM MACHINE: C DATA:CENSUS90S*PH5TIPSDA39. 04/29/92 09:58:32 TAPE: NONE FRAME: 471
TSF:CENSUS90*92. 04/29/92 14:11:16 UTF:CENSUS90*93. 04/29/92 14:11:16 META:CENSUS90S*PH5TABLES39. 04/29/92 14:40:02

APPENDIX A.
Area Classifications

CONTENTS

Alaska Native Regional Corporation (ANRC) *(See American Indian and Alaska Native Area)*
Alaska Native Village (ANV) *(See American Indian and Alaska Native Area)*
Alaska Native Village Statistical Area *(See American Indian and Alaska Native Area)*
American Indian and Alaska Native Area ---- A–1
American Indian Reservation *(See American Indian and Alaska Native Area, see County Subdivision)*
American Indian Reservation and Trust Land *(See American Indian and Alaska Native Area)*
American Samoa *(See Outlying Areas of the United States, see State)*
Area Measurement ---- A–3
Assessment District *(See County Subdivision)*
Block ---- A–3
Block Group (BG) ---- A–4
Block Numbering Area (BNA) *(See Census Tract and Block Numbering Area)*
Borough *(See County Subdivision, see Place)*
Borough and Census Area (Alaska) *(See County)*
Boundary Changes ---- A–4
Census Area (Alaska) *(See County)*
Census Block *(See Block)*
Census Code *(See Geographic Code)*
Census County Division (CCD) *(See County Subdivision)*
Census Designated Place (CDP) *(See Place)*
Census Division *(See Census Region and Census Division)*
Census Geographic Code *(See Geographic Code)*
Census Region and Census Division ---- A–4
Census Subarea (Alaska) *(See County Subdivision)*
Census Tract and Block Numbering Area ---- A–5
Central City *(See Metropolitan Area)*
Central Place *(See Urbanized Area)*
City *(See Place)*
Congressional District (CD) ---- A–6
Consolidated City *(See Place)*
Consolidated Metropolitan Statistical Area (CMSA) *(See Metropolitan Area)*
County ---- A–6
County Subdivision ---- A–6
Crews of Vessels *(See Area Measurement, see Block, see Census Tract and Block Numbering Area)*
Division *(See Census Region and Division, see County Subdivision)*
Election District *(See County Subdivision, see Voting District)*
Extended City *(See Urban and Rural)*
Farm *(See Urban and Rural)*
Federal Information Processing Standards (FIPS) Code *(See Geographic Code)*
Geographic Block Group *(See Block Group)*
Geographic Code ---- A–7
Geographic Presentation ---- A–7
Gore *(See County Subdivision)*
Grant *(See County Subdivision)*
Guam *(See Outlying Areas of the United States, see State)*
Hierarchical Presentation *(See Geographic Presentation)*
Historic Areas of Oklahoma *(See American Indian and Alaska Native Area, Tribal Jurisdiction Statistical Area)*
Historical Counts ---- A–8
Incorporated Place *(See Place)*
Independent City *(See County)*
Internal Point ---- A–8
Inventory Presentation *(See Geographic Presentation)*
Land Area *(See Area Measurement)*
Latitude *(See Internal Point)*
Longitude *(See Internal Point)*
Magisterial District *(See County Subdivision)*
Metropolitan Area (MA) ---- A–8
Metropolitan Statistical Area (MSA) *(See Metropolitan Area)*
Minor Civil Division (MCD) *(See County Subdivision)*
Northern Mariana Islands *(See Outlying Areas of the United States, see State)*
Outlying Areas of the United States ---- A–9
Palau *(See Outlying Areas of the United States, see State)*
Parish (Louisiana) *(See County)*
Parish Governing Authority District *(See County Subdivision)*
Place ---- A–9
Plantation *(See County Subdivision)*
Population or Housing Unit Density ---- A–10
Precinct *(See County Subdivision, see Voting District)*
Primary Metropolitan Statistical Area (PMSA) *(See Metropolitan Area)*
Puerto Rico *(See Outlying Areas of the United States, see State)*
Purchase *(See County Subdivision)*
Region *(See Census Region and Census Division)*
Rural *(See Urban and Rural)*
Selected States *(See County Subdivision, see State)*
State ---- A–11
Supervisors' District *(See County Subdivision)*
Tabulation Block Group *(See Block Group)*
TIGER ---- A–11
Town *(See County Subdivision, see Place)*
Township *(See County Subdivision)*
Tract *(See Census Tract and Block Numbering Area)*
Tribal Designated Statistical Area (TDSA) *(See American Indian and Alaska Native Area)*
Tribal Jurisdiction Statistical Area (TJSA) *(See American Indian and Alaska Native Area)*
Trust Land *(See American Indian and Alaska Native Area)*
United States ---- A–11
Unorganized Territory (unorg.) *(See County Subdivision)*
Urban and Rural ---- A–11
Urbanized Area (UA) ---- A–12
Village *(See Place)*
Virgin Islands *(See Outlying Areas of the United States, see State)*
Voting District (VTD) ---- A–12
Water Area *(See Area Measurement)*
ZIP Code® ---- A–13

These definitions are for all geographic entities and concepts that the Census Bureau will include in its standard 1990 census data products. Not all entities and concepts are shown in any one 1990 census data product. For a description of geographic areas included in each data product, see appendix F.

AMERICAN INDIAN AND ALASKA NATIVE AREA

Alaska Native Regional Corporation (ANRC)

Alaska Native Regional Corporations (ANRC's) are corporate entities established under the Alaska Native Claims Settlement Act of 1972, Public Law 92-203, as amended by Public Law 94-204, to conduct both business and nonprofit affairs of Alaska Natives. Alaska is divided into

12 ANRC's that cover the entire State, except for the Annette Islands Reserve. The boundaries of the 12 ANRC's were established by the Department of the Interior, in cooperation with Alaska Natives. Each ANRC was designed to include, as far as practicable, Alaska Natives with a common heritage and common interests. The ANRC boundaries for the 1990 census were identified by the Bureau of Land Management. A 13th region was established for Alaska Natives who are not permanent residents and who chose not to enroll in one of the 12 ANRC's; no census products are prepared for the 13th region. ANRC's were first identified for the 1980 census.

Each ANRC is assigned a two-digit census code ranging from 07 through 84. These census codes are assigned in alphabetical order of the ANRC's.

Alaska Native Village (ANV) Statistical Area

Alaska Native villages (ANV's) constitute tribes, bands, clans, groups, villages, communities, or associations in Alaska that are recognized pursuant to the Alaska Native Claims Settlement Act of 1972, Public Law 92-203. Because ANV's do not have legally designated boundaries, the Census Bureau has established Alaska Native village statistical areas (ANVSA's) for statistical purposes. For the 1990 census, the Census Bureau cooperated with officials of the nonprofit corporation within each participating Alaska Native Regional Corporation (ANRC), as well as other knowledgeable officials, to delineate boundaries that encompass the settled area associated with each ANV. ANVSA's are located within ANRC's and do not cross ANRC boundaries. ANVSA's for the 1990 census replace the ANV's that the Census Bureau recognized for the 1980 census.

Each ANVSA is assigned a four-digit census code ranging from 6001 through 8989. Each ANVSA also is assigned a five-digit FIPS code. Both the census and FIPS codes are assigned in alphabetical order of ANVSA's.

American Indian Reservation and Trust Land

American Indian Reservation—Federal American Indian reservations are areas with boundaries established by treaty, statute, and/ or executive or court order, and recognized by the Federal Government as territory in which American Indian tribes have jurisdiction. State reservations are lands held in trust by State governments for the use and benefit of a given tribe. The reservations and their boundaries were identified for the 1990 census by the Bureau of Indian Affairs (BIA), Department of Interior (for Federal reservations), and State governments (for State reservations). The names of American Indian reservations recognized by State governments, but not by the Federal Government, are followed by ''(State).'' Areas composed of reservation lands that are administered jointly and/ or are claimed by two reservations, as identified by the BIA, are called ''joint areas,'' and are treated as separate American Indian reservations for census purposes.

Federal reservations may cross State boundaries, and Federal and State reservations may cross county, county subdivision, and place boundaries. For reservations that cross State boundaries, only the portion of the reservations in a given State are shown in the data products for that State; the entire reservations are shown in data products for the United States.

Each American Indian reservation is assigned a four-digit census code ranging from 0001 through 4989. These census codes are assigned in alphabetical order of American Indian reservations nationwide, except that joint areas appear at the end of the code range. Each American Indian reservation also is assigned a five-digit FIPS code; because the FIPS codes are assigned in alphabetical sequence of American Indian reservations within each State, the FIPS code is different in each State for reservations in more than one State.

Trust Land—Trust lands are property associated with a particular American Indian reservation or tribe, held in trust by the Federal Government. Trust lands may be held in trust either for a tribe (tribal trust land) or for an individual member of a tribe (individual trust land). Trust lands recognized for the 1990 census comprise all tribal trust lands and inhabited individual trust lands located outside of a reservation boundary. As with other American Indian areas, trust lands may be located in more than one State. Only the trust lands in a given State are shown in the data products for that State; all trust lands associated with a reservation or tribe are shown in data products for the United States. The Census Bureau first reported data for tribal trust lands for the 1980 census.

Trust lands are assigned a four-digit census code and a five-digit FIPS code, the same as that for the reservation with which they are associated. Trust lands not associated with a reservation are presented by tribal name, interspersed alphabetically among the reservations.

Tribal Designated Statistical Area (TDSA)

Tribal designated statistical areas (TDSA's) are areas, delineated outside Oklahoma by federally- and State-recognized tribes without a land base or associated trust lands, to provide statistical areas for which the Census Bureau tabulates data. TDSA's represent areas generally containing the American Indian population over which federally-recognized tribes have jurisdiction and areas in which State tribes provide benefits and services to their members. The names of TDSA's delineated by State-recognized tribes are followed by ''(State).'' The Census Bureau did not recognize TDSA's before the 1990 census.

Each TDSA is assigned a four-digit census code ranging from 9001 through 9589. The census codes are assigned in alphabetical order of TDSA's nationwide. Each TDSA also is assigned a five-digit FIPS code in alphabetical order within State.

Tribal Jurisdiction Statistical Area (TJSA)

Tribal jurisdiction statistical areas (TJSA's) are areas, delineated by federally-recognized tribes in Oklahoma without a reservation, for which the Census Bureau tabulates data. TJSA's represent areas generally containing the American Indian population over which one or more tribal governments have jurisdiction; if tribal officials delineated adjacent TJSA's so that they include some duplicate territory, the overlap area is called a ''joint use area,'' which is treated as a separate TJSA for census purposes.

TJSA's replace the ''Historic Areas of Oklahoma (excluding urbanized areas)'' shown in 1980 census data products. The Historic Areas of Oklahoma comprised the territory located within reservations that had legally established boundaries from 1900 to 1907; these reservations were dissolved during the 2- to 3-year period preceding the statehood of Oklahoma in 1907. The Historic Areas of Oklahoma (excluding urbanized areas) were identified only for the 1980 census.

Each TJSA is assigned a four-digit census code ranging from 5001 through 5989. The census codes are assigned in alphabetical order of TJSA's, except that joint areas appear at the end of the code range. Each TJSA also is assigned a five-digit FIPS code in alphabetical order within Oklahoma.

AREA MEASUREMENT

Area measurements provide the size, in square kilometers (also in square miles in printed reports), recorded for each geographic entity for which the Census Bureau tabulates data in general-purpose data products (except crews-of-vessels entities and ZIP Codes). (Square kilometers may be divided by 2.59 to convert an area measurement to square miles.) Area was calculated from the specific set of boundaries recorded for the entity in the Census Bureau's geographic data base (see ''TIGER''). On machine-readable files, area measurements are shown to three decimal places; the decimal point is implied. In printed reports and listings, area measurements are shown to one decimal.

The Census Bureau provides measurements for both land area and total water area for the 1990 census; the water figure includes inland, coastal, Great Lakes, and territorial water. (For the 1980 census, the Census Bureau provided area measurements for land and inland water.) The Census Bureau will provide measurements for the component types of water for the affected entities in a separate file. ''Inland water'' consists of any lake, reservoir, pond, or similar body of water that is recorded in the Census Bureau's geographic data base. It also includes any river, creek, canal, stream, or similar feature that is recorded in that data base as a two-dimensional feature (rather than as a single line). The portions of the oceans and related large embayments (such as the Chesapeake Bay and Puget Sound), the Gulf of Mexico, and the Caribbean Sea that belong to the United States and its territories are considered to be ''coastal'' and ''territorial'' waters; the Great Lakes are treated as a separate water entity. Rivers and bays that empty into these bodies of water are treated as ''inland water'' from the point beyond which they are narrower than one nautical mile across. Identification of land and inland, coastal, and territorial waters is for statistical purposes, and does not necessarily reflect legal definitions thereof.

By definition, census blocks do not include water within their boundaries; therefore, the water area of a block is always zero. Land area measurements may disagree with the information displayed on census maps and in the TIGER file because, for area measurement purposes, features identified as ''intermittent water'' and ''glacier'' are reported as land area. For this reason, it may not be possible to derive the land area for an entity by summing the land area of its component census blocks. In addition, the water area measurement reported for some geographic entities includes water that is not included in any lower-level geographic entity. Therefore, because water is contained only in a higher-level geographic entity, summing the water measurements for all the component lower-level geographic entities will not yield the water area of that higher-level entity. This occurs, for example, where water is associated with a county but is not within the legal boundary of any minor civil division, or the water is associated with a State but is not within the legal boundary of any county. Crews-of-vessels entities (see ''Census Tract and Block Numbering Area'' and ''Block'') do not encompass territory and therefore have no area measurements. ZIP Codes do not have specific boundaries, and therefore, also do not have area measurements.

The accuracy of any area measurement figure is limited by the inaccuracy inherent in (1) the location and shape of the various boundary features in the data base, and (2) rounding affecting the last digit in all operations that compute and/ or sum the area measurements.

BLOCK

Census blocks are small areas bounded on all sides by visible features such as streets, roads, streams, and railroad tracks, and by invisible boundaries such as city, town, township, and county limits, property lines, and short, imaginary extensions of streets and roads.

Tabulation blocks, used in census data products, are in most cases the same as collection blocks, used in the census enumeration. In some cases, collection blocks have been ''split'' into two or more parts required for data tabulations. Tabulation blocks do not cross the boundaries of counties, county subdivisions, places, census tracts or block numbering areas, American Indian and Alaska Native areas, congressional districts, voting districts, urban or rural areas, or urbanized areas. The 1990 census is the first for which the entire United States and its possessions are block-numbered.

Blocks are numbered uniquely within each census tract or BNA. A block is identified by a three-digit number, sometimes with a single alphabetical suffix. Block numbers

with suffixes generally represent collection blocks that were ''split'' in order to identify separate geographic entities that divide the original block. For example, when a city limit runs through data collection block 101, the data for the portion inside the city is tabulated in block 101A and the portion outside, in block 101B. A block number with the suffix ''Z'' represents a ''crews-of-vessels'' entity for which the Census Bureau tabulates data, but that does not represent a true geographic area; such a block is shown on census maps associated with an anchor symbol and a census tract or block numbering area with a .99 suffix.

BLOCK GROUP (BG)

Geographic Block Group

A geographic block group (BG) is a cluster of blocks having the same first digit of their three-digit identifying numbers within a census tract or block numbering area (BNA). For example, BG 3 within a census tract or BNA includes all blocks numbered between 301 and 397. In most cases, the numbering involves substantially fewer than 97 blocks. Geographic BG's never cross census tract or BNA boundaries, but may cross the boundaries of county subdivisions, places, American Indian and Alaska Native areas, urbanized areas, voting districts, and congressional districts. BG's generally contain between 250 and 550 housing units, with the ideal size being 400 housing units.

Tabulation Block Group

In the data tabulations, a geographic BG may be split to present data for every unique combination of county subdivision, place, American Indian and Alaska Native area, urbanized area, voting district, urban/ rural and congressional district shown in the data product; for example, if BG 3 is partly in a city and partly outside the city, there will be separate tabulated records for each portion of BG 3. BG's are used in tabulating decennial census data nationwide in the 1990 census, in all block-numbered areas in the 1980 census, and in Tape Address Register (TAR) areas in the 1970 census. For purposes of data presentation, BG's are a substitute for the enumeration districts (ED's) used for reporting data in many parts of the United States for the 1970 and 1980 censuses, and in all areas for pre-1970 censuses.

BOUNDARY CHANGES

The boundaries of some counties, county subdivisions, American Indian and Alaska Native areas, and many incorporated places, changed between those reported for the 1980 census and January 1, 1990. Boundary changes to legal entities result from:

1. Annexations to or detachments from legally established governmental units.
2. Mergers or consolidations of two or more governmental units.
3. Establishment of new governmental units.
4. Disincorporations or disorganizations of existing governmental units.
5. Changes in treaties and Executive Orders.

The historical counts shown for counties, county subdivisions, and places are not updated for such changes, and thus reflect the population and housing units in the area as delineated at each census. Information on boundary changes reported between the 1980 and 1990 censuses for counties, county subdivisions, and incorporated places is presented in the ''User Notes'' section of the technical documentation of Summary Tape Files 1 and 3, and in the 1990 CPH-2, *Population and Housing Unit Counts* printed reports. For information on boundary changes for such areas in the decade preceding other decennial censuses, see the *Number of Inhabitants* reports for each census. Boundary changes are not reported for some areas, such as census designated places and block groups.

CENSUS REGION AND CENSUS DIVISION

Census Division

Census divisions are groupings of States that are subdivisions of the four census regions. There are nine divisions, which the Census Bureau adopted in 1910 for the presentation of data. The regions, divisions, and their constituent States are:

Northeast Region

New England Division:

Maine, New Hampshire, Vermont, Massachusetts, Rhode Island, Connecticut

Middle Atlantic Division:

New York, New Jersey, Pennsylvania

Midwest Region

East North Central Division:

Ohio, Indiana, Illinois, Michigan, Wisconsin

West North Central Division:

Minnesota, Iowa, Missouri, North Dakota, South Dakota, Nebraska, Kansas

South Region

South Atlantic Division:

Delaware, Maryland, District of Columbia, Virginia, West Virginia, North Carolina, South Carolina, Georgia, Florida

East South Central Division:

Kentucky, Tennessee, Alabama, Mississippi

West South Central Division:

Arkansas, Louisiana, Oklahoma, Texas

West Region

Mountain Division:

Montana, Idaho, Wyoming, Colorado, New Mexico, Arizona, Utah, Nevada

Pacific Division:

Washington, Oregon, California, Alaska, Hawaii

Census Region

Census regions are groupings of States that subdivide the United States for the presentation of data. There are four regions—Northeast, Midwest, South, and West. Each of the four census regions is divided into two or more census divisions. Prior to 1984, the Midwest region was named the North Central region. From 1910, when census regions were established, through the 1940's, there were three regions—North, South, and West.

CENSUS TRACT AND BLOCK NUMBERING AREA

Block Numbering Area (BNA)

Block numbering areas (BNA's) are small statistical subdivisions of a county for grouping and numbering blocks in nonmetropolitan counties where local census statistical areas committees have not established census tracts. State agencies and the Census Bureau delineated BNA's for the 1990 census, using guidelines similar to those for the delineation of census tracts. BNA's do not cross county boundaries.

BNA's are identified by a four-digit basic number and may have a two-digit suffix; for example, 9901.07. The decimal point separating the four-digit basic BNA number from the two-digit suffix is shown in printed reports, in microfiche, and on census maps; in machine-readable files, the decimal point is implied. Many BNA's do not have a suffix; in such cases, the suffix field is left blank in all data products. BNA numbers range from 9501 through 9989.99, and are unique within a county (numbers in the range of 0001 through 9499.99 denote a census tract). The suffix .99 identifies a BNA that was populated entirely by persons aboard one or more civilian or military ships. A ''crews-of-vessels'' BNA appears on census maps only as an anchor symbol with its BNA number (and block numbers on maps showing block numbers); the BNA relates to the ships associated with the onshore BNA's having the same four-digit basic number. Suffixes in the range .80 through .98 usually identify BNA's that either were revised or were created during the 1990 census data collection activities. Some of these revisions produced BNA's that have extremely small land area and may have little or no population or housing. For data analysis, such a BNA can be summarized with an adjacent BNA.

Census Tract

Census tracts are small, relatively permanent statistical subdivisions of a county. Census tracts are delineated for all metropolitan areas (MA's) and other densely populated counties by local census statistical areas committees following Census Bureau guidelines (more than 3,000 census tracts have been established in 221 counties outside MA's). Six States (California, Connecticut, Delaware, Hawaii, New Jersey, and Rhode Island) and the District of Columbia are covered entirely by census tracts. Census tracts usually have between 2,500 and 8,000 persons and, when first delineated, are designed to be homogeneous with respect to population characteristics, economic status, and living conditions. Census tracts do not cross county boundaries. The spatial size of census tracts varies widely depending on the density of settlement. Census tract boundaries are delineated with the intention of being maintained over a long time so that statistical comparisons can be made from census to census. However, physical changes in street patterns caused by highway construction, new development, etc., may require occasional revisions; census tracts occasionally are split due to large population growth, or combined as a result of substantial population decline. Census tracts are referred to as ''tracts'' in all 1990 data products.

Census tracts are identified by a four-digit basic number and may have a two-digit suffix; for example, 6059.02. The decimal point separating the four-digit basic tract number from the two-digit suffix is shown in printed reports, in microfiche, and on census maps; in machine-readable files, the decimal point is implied. Many census tracts do not have a suffix; in such cases, the suffix field is left blank in all data products. Leading zeros in a census tract number (for example, 002502) are shown only on machine-readable files.

Census tract numbers range from 0001 through 9499.99 and are unique within a county (numbers in the range of 9501 through 9989.99 denote a block numbering area). The suffix .99 identifies a census tract that was populated entirely by persons aboard one or more civilian or military ships. A ''crews-of-vessels'' census tract appears on census maps only as an anchor symbol with its census tract number (and block numbers on maps showing block numbers). These census tracts relate to the ships associated with the onshore census tract having the same four-digit basic number. Suffixes in the range .80 through .98 usually identify census tracts that either were revised or were created during the 1990 census data collection activities. Some of these revisions may have resulted in census tracts that have extremely small land area and may have little or no population or housing. For data analysis, such a census tract can be summarized with an adjacent census tract.

CONGRESSIONAL DISTRICT (CD)

Congressional districts (CD's) are the 435 areas from which persons are elected to the U.S. House of Representatives. After the apportionment of congressional seats among the States, based on census population counts, each State is responsible for establishing CD's for the purpose of electing representatives. Each CD is to be as equal in population to all other CD's in the State as practicable, based on the decennial census counts.

The CD's that were in effect on January 1, 1990 were those of the 101st Congress. Data on the 101st Congress appear in an early 1990 census data product (Summary Tape File 1A). The CD's of the 101st Congress are the same as those in effect for the 102nd Congress. CD's of the 103rd Congress, reflecting redistricting based on the 1990 census, are summarized in later 1990 data products (STF's 1D and 3D, and 1990 CPH-4, *Population and Housing Characteristics for Congressional Districts of the 103rd Congress* printed reports).

COUNTY

The primary political divisions of most States are termed ''counties.'' In Louisiana, these divisions are known as ''parishes.'' In Alaska, which has no counties, the county equivalents are the organized ''boroughs'' and the ''census areas'' that are delineated for statistical purposes by the State of Alaska and the Census Bureau. In four States (Maryland, Missouri, Nevada, and Virginia), there are one or more cities that are independent of any county organization and thus constitute primary divisions of their States. These cities are known as ''independent cities'' and are treated as equivalent to counties for statistical purposes. That part of Yellowstone National Park in Montana is treated as a county equivalent. The District of Columbia has no primary divisions, and the entire area is considered equivalent to a county for statistical purposes.

Each county and county equivalent is assigned a three-digit FIPS code that is unique within State. These codes are assigned in alphabetical order of county or county equivalent within State, except for the independent cities, which follow the listing of counties.

COUNTY SUBDIVISION

County subdivisions are the primary subdivisions of counties and their equivalents for the reporting of decennial census data. They include census county divisions, census subareas, minor civil divisions, and unorganized territories.

Each county subdivision is assigned a three-digit census code in alphabetical order within county and a five-digit FIPS code in alphabetical order within State.

Census County Division (CCD)

Census county divisions (CCD's) are subdivisions of a county that were delineated by the Census Bureau, in cooperation with State officials and local census statistical areas committees, for statistical purposes. CCD's were established in 21 States where there are no legally established minor civil divisions (MCD's), where the MCD's do not have governmental or administrative purposes, where the boundaries of the MCD's change frequently, and/ or where the MCD's are not generally known to the public. CCD's have no legal functions, and are not governmental units.

The boundaries of CCD's usually are delineated to follow visible features, and in most cases coincide with census tract or block numbering area boundaries. The name of each CCD is based on a place, county, or well-known local name that identifies its location. CCD's have been established in the following 21 States: Alabama, Arizona, California, Colorado, Delaware, Florida, Georgia, Hawaii, Idaho, Kentucky, Montana, Nevada, New Mexico, Oklahoma, Oregon, South Carolina, Tennessee, Texas, Utah, Washington, and Wyoming. For the 1980 census, the county subdivisions recognized for Nevada were MCD's.

Census Subarea (Alaska)

Census subareas are statistical subdivisions of boroughs and census areas (county equivalents) in Alaska. Census subareas were delineated cooperatively by the State of Alaska and the Census Bureau. The census subareas, identified first in 1980, replaced the various types of subdivisions used in the 1970 census.

Minor Civil Division (MCD)

Minor civil divisions (MCD's) are the primary political or administrative divisions of a county. MCD's represent many different kinds of legal entities with a wide variety of governmental and/ or administrative functions. MCD's are variously designated as American Indian reservations, assessment districts, boroughs, election districts, gores, grants, magisterial districts, parish governing authority districts, plantations, precincts, purchases, supervisors' districts, towns, and townships. In some States, all or some incorporated places are not located in any MCD and thus serve as MCD's in their own right. In other States, incorporated places are subordinate to (part of) the MCD's in which they are located, or the pattern is mixed—some incorporated places are independent of MCD's and others are subordinate to one or more MCD's.

The Census Bureau recognizes MCD's in the following 28 States: Arkansas, Connecticut, Illinois, Indiana, Iowa, Kansas, Louisiana, Maine, Maryland, Massachusetts, Michigan, Minnesota, Mississippi, Missouri, Nebraska, New Hampshire, New Jersey, New York, North Carolina, North Dakota, Ohio, Pennsylvania, Rhode Island, South Dakota, Vermont, Virginia, West Virginia, and Wisconsin. The District of Columbia has no primary divisions, and the entire area is considered equivalent to an MCD for statistical purposes.

The MCD's in 12 selected States (Connecticut, Maine, Massachusetts, Michigan, Minnesota, New Hampshire, New Jersey, New York, Pennsylvania, Rhode Island, Vermont, and Wisconsin) also serve as general-purpose local governments. The Census Bureau presents data for these MCD's in all data products in which it provides data for places.

Unorganized Territory (unorg.)

In nine States (Arkansas, Iowa, Kansas, Louisiana, Maine, Minnesota, North Carolina, North Dakota, and South Dakota), some counties contain territory that is not included in an MCD recognized by the Census Bureau. Each separate area of unorganized territory in these States is recognized as one or more separate county subdivisions for census purposes. Each unorganized territory is given a descriptive name, followed by the designation ''unorg.''

GEOGRAPHIC CODE

Geographic codes are shown primarily on machine-readable data products, such as computer tape and compact disc-read only memory (CD-ROM), but also appear on other products such as microfiche; they also are shown on some census maps. Codes are identified as ''census codes'' only if there is also a Federal Information Processing Standards (FIPS) code for the same geographic entity. A code that is not identified as either ''census'' or ''FIPS'' is usually a census code for which there is no FIPS equivalent, or for which the Census Bureau does not use the FIPS code. The exceptions, which use only the FIPS code in census products, are county, congressional district, and metropolitan area (that is, metropolitan statistical area, consolidated metropolitan statistical area, and primary metropolitan statistical area).

Census Code

Census codes are assigned for a variety of geographic entities, including American Indian and Alaska Native area, census division, census region, county subdivision, place, State, urbanized area, and voting district. The structure, format, and meaning of census codes appear in the 1990 census *Geographic Identification Code Scheme;* in the data dictionary portion of the technical documentation for summary tape files, CD-ROM's, and microfiche.

Federal Information Processing Standards (FIPS) Code

Federal Information Processing Standards (FIPS) codes are assigned for a variety of geographic entities, including American Indian and Alaska Native area, congressional district, county, county subdivision, metropolitan area, place, and State. The structure, format, and meaning of FIPS codes used in the census are shown in the 1990 census *Geographic Identification Code Scheme;* in the data dictionary portion of the technical documentation for summary tape files, CD-ROM's, and microfiche.

The objective of the FIPS codes is to improve the use of data resources of the Federal Government and avoid unnecessary duplication and incompatibilities in the collection, processing, and dissemination of data. More information about FIPS and FIPS code documentation is available from the National Technical Information Service, Springfield, VA 22161.

United States Postal Service (USPS) Code

United States Postal Service (USPS) codes for States are used in all 1990 data products. The codes are two-character alphabetic abbreviations. These codes are the same as the FIPS two-character alphabetic abbreviations.

GEOGRAPHIC PRESENTATION

Hierarchical Presentation

A hierarchical geographic presentation shows the geographic entities in a superior/subordinate structure in census products. This structure is derived from the legal, administrative, or areal relationships of the entities. The hierarchical structure is depicted in report tables by means of indentation, and is explained for machine-readable media in the discussion of file structure in the geographic coverage portion of the abstract in the technical documentation. An example of hierarchical presentation is the ''standard census geographic hierarchy'': block, within block group, within census tract or block numbering area, within place, within county subdivision, within county, within State, within division, within region, within the United States. Graphically, this is shown as:

```
United States
  Region
    Division
      State
        County
          County subdivision
            Place (or part)
              Census tract/ block numbering area
               (or part)
                Block group (or part)
                  Block
```

Inventory Presentation

An inventory presentation of geographic entities is one in which all entities of the same type are shown in alphabetical or code sequence, without reference to their hierarchical relationships. Generally, an inventory presentation shows totals for entities that may be split in a hierarchical presentation, such as place, census tract/

block numbering area, or block group. An example of a series of inventory presentations is: State, followed by all the counties in that State, followed by all the places in that State. Graphically, this is shown as:

State

County ''A''
County ''B''
County ''C''

Place ''X''
Place ''Y''
Place ''Z''

HISTORICAL COUNTS

Historical counts for total population and total housing units are shown in the 1990 CPH-2, *Population and Housing Unit Counts* report series. As in past censuses, the general rule for presenting historical data for States, counties, county subdivisions, and places is to show historical counts only for single, continually existing entities. Stated another way, if an entity existed for both the current and preceding censuses, the tables show counts for the preceding censuses. Included in this category are entities of the same type (county, county subdivision, place) even if they had changed their names. Also included are entities that merged, but only if the new entity retained the name of one of the merged entities. The historical counts shown are for each entity as it was bounded at each census.

In cases where an entity was formed since a preceding census, such as a newly incorporated place or a newly organized township, the symbol three dots ''...'' is shown for earlier censuses. The three-dot symbol also is shown for those parts of a place that have extended into an additional county or county subdivision through annexation or other revision of boundaries since the preceding census.

In a few cases, changes in the boundaries of county subdivisions caused a place to be split into two or more parts, or to be split differently than in the preceding census. If historical counts for the parts of the place as currently split did not appear in a preceding census, ''(NA)'' is shown for the place in each county subdivision; however, the historical population and housing unit counts of the place appear in tables that show the entire place. For counties, county subdivisions, and places formed since January 1, 1980, 1980 census population and housing unit counts in the 1990 territory are reported in the geographic change notes included in the ''User Notes'' text section of 1990 CPH-2, *Population and Housing Unit Counts*, and in the technical documentation of Summary Tape Files 1 and 3.

In some cases, population and housing unit counts for individual areas were revised since publication of the 1980 reports (indicated by the prefix ''r''). In a number of tables of 1990 CPH-2, *Population and Housing Unit Counts*, 1980 counts are shown for aggregations of individual areas, such as the number, population, and housing unit counts of places in size groups, or urban and rural distributions. Revisions of population and housing unit counts for individual areas were not applied to the various aggregations. Therefore, it may not be possible to determine the individual areas in a given aggregation using the historical counts; conversely, the sum of the counts shown for individual areas may not agree with the aggregation.

INTERNAL POINT

An internal point is a set of geographic coordinates (latitude and longitude) that is located within a specified geographic entity. A single point is identified for each entity; for many entities, this point represents the approximate geographic center of that entity. If the shape of the entity caused this point to be located outside the boundaries of the entity, it is relocated from the center so that it is within the entity. If the internal point for a block falls in a water area, it is relocated to a land area within the block. On machine-readable products, internal points are shown to six decimal places; the decimal point is implied.

METROPOLITAN AREA (MA)

The general concept of a metropolitan area (MA) is one of a large population nucleus, together with adjacent communities that have a high degree of economic and social integration with that nucleus. Some MA's are defined around two or more nuclei.

The MA classification is a statistical standard, developed for use by Federal agencies in the production, analysis, and publication of data on MA's. The MA's are designated and defined by the Federal Office of Management and Budget, following a set of official published standards. These standards were developed by the interagency Federal Executive Committee on Metropolitan Areas, with the aim of producing definitions that are as consistent as possible for all MA's nationwide.

Each MA must contain either a place with a minimum population of 50,000 or a Census Bureau-defined urbanized area and a total MA population of at least 100,000 (75,000 in New England). An MA comprises one or more central counties. An MA also may include one or more outlying counties that have close economic and social relationships with the central county. An outlying county must have a specified level of commuting to the central counties and also must meet certain standards regarding metropolitan character, such as population density, urban population, and population growth. In New England, MA's are composed of cities and towns rather than whole counties.

The territory, population, and housing units in MA's are referred to as ''metropolitan.'' The metropolitan category is subdivided into ''inside central city'' and ''outside central city.'' The territory, population, and housing units located outside MA's are referred to as ''nonmetropolitan.'' The

metropolitan and nonmetropolitan classification cuts across the other hierarchies; for example, there is generally both urban and rural territory within both metropolitan and nonmetropolitan areas.

To meet the needs of various users, the standards provide for a flexible structure of metropolitan definitions that classify an MA either as a metropolitan statistical area (MSA) or as a consolidated metropolitan statistical area (CMSA) that is divided into primary metropolitan statistical areas (PMSA's). Documentation of the MA standards and how they are applied is available from the Secretary, Federal Executive Committee on Metropolitan Areas, Population Division, U.S. Bureau of the Census, Washington, DC 20233.

Central City

In each MSA and CMSA, the largest place and, in some cases, additional places are designated as ''central cities'' under the official standards. A few PMSA's do not have central cities. The largest central city and, in some cases, up to two additional central cities are included in the title of the MA; there also are central cities that are not included in an MA title. An MA central city does not include any part of that city that extends outside the MA boundary.

Consolidated and Primary Metropolitan Statistical Area (CMSA and PMSA)

If an area that qualifies as an MA has more than one million persons, primary metropolitan statistical areas (PMSA's) may be defined within it. PMSA's consist of a large urbanized county or cluster of counties that demonstrates very strong internal economic and social links, in addition to close ties to other portions of the larger area. When PMSA's are established, the larger area of which they are component parts is designated a consolidated metropolitan statistical area (CMSA).

Metropolitan Statistical Area (MSA)

Metropolitan statistical areas (MSA's) are relatively free-standing MA's and are not closely associated with other MA's. These areas typically are surrounded by nonmetropolitan counties.

Metropolitan Area Title and Code

The title of an MSA contains the name of its largest central city and up to two additional city names, provided that the additional places meet specified levels of population, employment, and commuting. Generally, a city with a population of 250,000 or more is in the title, regardless of other criteria.

The title of a PMSA may contain up to three place names, as determined above, or up to three county names, sequenced in order of population. A CMSA title also may include up to three names, the first of which generally is the most populous central city in the area. The second name may be the first city or county name in the most populous remaining PMSA; the third name may be the first city or county name in the next most populous PMSA. A regional designation may be substituted for the second and/ or third names in a CMSA title if such a designation is supported by local opinion and is deemed to be unambiguous and suitable by the Office of Management and Budget.

The titles for all MA's also contain the name of each State in which the area is located. Each metropolitan area is assigned a four-digit FIPS code, in alphabetical order nationwide. If the fourth digit of the code is a ''2,'' it identifies a CMSA. Additionally, there is a separate set of two-digit codes for CMSA's, also assigned alphabetically.

OUTLYING AREAS OF THE UNITED STATES

The Census Bureau treats the outlying areas as the statistical equivalents of States for the 1990 census. The outlying areas are American Samoa, Guam, the Commonwealth of the Northern Mariana Islands (Northern Mariana Islands), Republic of Palau (Palau), Puerto Rico, and the Virgin Islands of the United States (Virgin Islands). Geographic definitions specific to each outlying area are shown in appendix A of the text in the data products for each area.

PLACE

Places, for the reporting of decennial census data, include census designated places and incorporated places. Each place is assigned a four-digit census code that is unique within State. Each place is also assigned a five-digit FIPS code that is unique within State. Both the census and FIPS codes are assigned based on alphabetical order within State. Consolidated cities (see below) are assigned a one-character alphabetical census code that is unique nationwide and a five-digit FIPS code that is unique within State.

Census Designated Place (CDP)

Census designated places (CDP's) are delineated for the decennial census as the statistical counterparts of incorporated places. CDP's comprise densely settled concentrations of population that are identifiable by name, but are not legally incorporated places. Their boundaries, which usually coincide with visible features or the boundary of an adjacent incorporated place, have no legal status, nor do these places have officials elected to serve traditional municipal functions. CDP boundaries may change with changes in the settlement pattern; a CDP with the same name as in previous censuses does not necessarily have the same boundaries.

Beginning with the 1950 census, the Census Bureau, in cooperation with State agencies and local census statistical areas committees, has identified and delineated boundaries for CDP's. In the 1990 census, the name of each such place is followed by ''CDP.'' In the 1980 census, ''(CDP)'' was used; in 1970, 1960, and 1950 censuses, these places were identified by ''(U),'' meaning ''unincorporated place.''

To qualify as a CDP for the 1990 census, an unincorporated community must have met the following criteria:

1. In all States except Alaska and Hawaii, the Census Bureau uses three population size criteria to designate a CDP. These criteria are:

   a. 1,000 or more persons if outside the boundaries of an urbanized area (UA) delineated for the 1980 census or a subsequent special census.

   b. 2,500 or more persons if inside the boundaries of a UA delineated for the 1980 census or a subsequent special census.

   c. 250 or more persons if outside the boundaries of a UA delineated for the 1980 census or a subsequent special census, and within the official boundaries of an American Indian reservation recognized for the 1990 census.

2. In Alaska, 25 or more persons if outside a UA, and 2,500 or more persons if inside a UA delineated for the 1980 census or a subsequent special census.

3. In Hawaii, 300 or more persons, regardless of whether the community is inside or outside a UA.

For the 1990 census, CDP's qualified on the basis of the population counts prepared for the 1990 Postcensus Local Review Program. Because these counts were subject to change, a few CDP's may have final population counts lower than the minimums shown above.

Hawaii is the only State with no incorporated places recognized by the Bureau of the Census. All places shown for Hawaii in the data products are CDP's. By agreement with the State of Hawaii, the Census Bureau does not show data separately for the city of Honolulu, which is coextensive with Honolulu County.

Consolidated City

A consolidated government is a unit of local government for which the functions of an incorporated place and its county or minor civil division (MCD) have merged. The legal aspects of this action may result in both the primary incorporated place and the county or MCD continuing to exist as legal entities, even though the county or MCD performs few or no governmental functions and has few or no elected officials. Where this occurs, and where one or more other incorporated places in the county or MCD continue to function as separate governments, even though they have been included in the consolidated government, the primary incorporated place is referred to as a ''consolidated city.''

The data presentation for consolidated cities varies depending upon the geographic presentation. In hierarchical presentations, consolidated cities are not shown. These presentations include the semi-independent places and the ''consolidated city (remainder).'' Where the consolidated city is coextensive with a county or county subdivision, the data shown for those areas in hierarchical presentations are equivalent to those for the consolidated government.

For inventory geographic presentations, the consolidated city appears at the end of the listing of places. The data for the consolidated city include places that are part of the consolidated city. The ''consolidated city (remainder)'' is the portion of the consolidated government minus the semi-independent places, and is shown in alphabetical sequence with other places.

In summary presentations by size of place, the consolidated city is not included. The places semi-independent of consolidated cities are categorized by their size, as is the ''consolidated city (remainder).''

Each consolidated city is assigned a one-character alphabetic census code. Each consolidated city also is assigned a five-digit FIPS code that is unique within State. The semi-independent places and the ''consolidated city (remainder)'' are assigned a four-digit census code and a five-digit FIPS place code that are unique within State. Both the census and FIPS codes are assigned based on alphabetical order within State.

Incorporated Place

Incorporated places recognized in 1990 census data products are those reported to the Census Bureau as legally in existence on January 1, 1990 under the laws of their respective States as cities, boroughs, towns, and villages, with the following exceptions: the towns in the New England States, New York, and Wisconsin, and the boroughs in New York are recognized as minor civil divisions for census purposes; the boroughs in Alaska are county equivalents.

POPULATION OR HOUSING UNIT DENSITY

Population or housing unit density is computed by dividing the total population or housing units of a geographic unit (for example, United States, State, county, place) by its land area measured in square kilometers or square miles. Density is expressed as both ''persons (or housing units) per square kilometer'' and ''persons (or housing units) per square mile'' of land area in 1990 census printed reports.

STATE

States are the primary governmental divisions of the United States. The District of Columbia is treated as a statistical equivalent of a State for census purposes. The four census regions, nine census divisions, and their component States are shown under ''CENSUS REGION AND CENSUS DIVISION'' in this appendix.

The Census Bureau treats the outlying areas as State equivalents for the 1990 census. The outlying areas are American Samoa, Guam, the Northern Mariana Islands, Palau, Puerto Rico, and the Virgin Islands of the United States. Geographic definitions specific to each outlying area are shown in appendix A in the data products for each area.

Each State and equivalent is assigned a two-digit numeric Federal Information Processing Standards (FIPS) code in alphabetical order by State name, followed by the outlying area names. Each State and equivalent area also is assigned a two-digit census code. This code is assigned on the basis of the geographic sequence of each State within each census division; the first digit of the code is the code for the respective division. Puerto Rico, the Virgin Islands, and the outlying areas of the Pacific are assigned ''0'' as the division code. Each State and equivalent area also is assigned the two-letter FIPS/ United States Postal Service (USPS) code.

In 12 selected States (Connecticut, Maine, Massachusetts, Michigan, Minnesota, New Hampshire, New Jersey, New York, Pennsylvania, Rhode Island, Vermont, and Wisconsin), the minor civil divisions also serve as general-purpose local governments. The Census Bureau presents data for these minor civil divisions in all data products in which it provides data for places.

TIGER

TIGER is an acronym for the new digital (computer-readable) geographic data base that automates the mapping and related geographic activities required to support the Census Bureau's census and survey programs. The Census Bureau developed the Topologically Integrated Geographic Encoding and Referencing (TIGER) System to automate the geographic support processes needed to meet the major geographic needs of the 1990 census: producing the cartographic products to support data collection and map publication, providing the geographic structure for tabulation and publication of the collected data, assigning residential and employer addresses to their geographic location and relating those locations to the Census Bureau's geographic units, and so forth. The content of the TIGER data base is made available to the public through a variety of ''TIGER Extract'' files that may be obtained from the Data User Services Division, U.S. Bureau of the Census, Washington, DC 20233.

UNITED STATES

The United States comprises the 50 States and the District of Columbia. In addition, the Census Bureau treats the outlying areas as statistical equivalents of States for the 1990 census. The outlying areas include American Samoa, Guam, the Northern Mariana Islands, Palau, Puerto Rico, and the Virgin Islands.

URBAN AND RURAL

The Census Bureau defines ''urban'' for the 1990 census as comprising all territory, population, and housing units in urbanized areas and in places of 2,500 or more persons outside urbanized areas. More specifically, ''urban'' consists of territory, persons, and housing units in:

1. Places of 2,500 or more persons incorporated as cities, villages, boroughs (except in Alaska and New York), and towns (except in the six New England States, New York, and Wisconsin), but excluding the rural portions of ''extended cities.''
2. Census designated places of 2,500 or more persons.
3. Other territory, incorporated or unincorporated, included in urbanized areas.

Territory, population, and housing units not classified as urban constitute ''rural.'' In the 100-percent data products, ''rural'' is divided into ''places of less than 2,500'' and ''not in places.'' The ''not in places'' category comprises ''rural'' outside incorporated and census designated places and the rural portions of extended cities. In many data products, the term ''other rural'' is used; ''other rural'' is a residual category specific to the classification of the rural in each data product.

In the sample data products, rural population and housing units are subdivided into ''rural farm'' and ''rural nonfarm.'' ''Rural farm'' comprises all rural households and housing units on farms (places from which $1,000 or more of agricultural products were sold in 1989); ''rural nonfarm'' comprises the remaining rural.

The urban and rural classification cuts across the other hierarchies; for example, there is generally both urban and rural territory within both metropolitan and nonmetropolitan areas.

In censuses prior to 1950, ''urban'' comprised all territory, persons, and housing units in incorporated places of 2,500 or more persons, and in areas (usually minor civil divisions) classified as urban under special rules relating to population size and density. The definition of urban that restricted itself to incorporated places having 2,500 or more persons excluded many large, densely settled areas merely because they were not incorporated. Prior to the 1950 census, the Census Bureau attempted to avoid some of the more obvious omissions by classifying selected areas as ''urban under special rules.'' Even with these rules, however, many large, closely built-up areas were excluded from the urban category.

To improve its measure of urban territory, population, and housing units, the Census Bureau adopted the concept of the urbanized area and delineated boundaries for

unincorporated places (now, census designated places) for the 1950 census. Urban was defined as territory, persons, and housing units in urbanized areas and, outside urbanized areas, in all places, incorporated or unincorporated, that had 2,500 or more persons. With the following three exceptions, the 1950 census definition of urban has continued substantially unchanged. First, in the 1960 census (but not in the 1970, 1980, or 1990 censuses), certain towns in the New England States, townships in New Jersey and Pennsylvania, and Arlington County, Virginia, were designated as urban. However, most of these ''special rule'' areas would have been classified as urban anyway because they were included in an urbanized area or in an unincorporated place of 2,500 or more persons. Second, ''extended cities'' were identified for the 1970, 1980, and 1990 censuses. Extended cities primarily affect the figures for urban and rural territory (area), but have very little effect on the urban and rural population and housing units at the national and State levels— although for some individual counties and urbanized areas, the effects have been more evident. Third, changes since the 1970 census in the criteria for defining urbanized areas have permitted these areas to be defined around smaller centers.

Documentation of the urbanized area and extended city criteria is available from the Chief, Geography Division, U.S. Bureau of the Census, Washington, DC 20233.

Extended City

Since the 1960 census, there has been a trend in some States toward the extension of city boundaries to include territory that is essentially rural in character. The classification of all the population and living quarters of such places as urban would include in the urban designation territory, persons, and housing units whose environment is primarily rural. For the 1970, 1980, and 1990 censuses, the Census Bureau identified as rural such territory and its population and housing units for each extended city whose closely settled area was located in an urbanized area. For the 1990 census, this classification also has been applied to certain places outside urbanized areas.

In summary presentations by size of place, the urban portion of an extended city is classified by the population of the entire place; the rural portion is included in ''other rural.''

URBANIZED AREA (UA)

The Census Bureau delineates urbanized areas (UA's) to provide a better separation of urban and rural territory, population, and housing in the vicinity of large places. A UA comprises one or more places (''central place'') and the adjacent densely settled surrounding territory (''urban fringe'') that together have a minimum of 50,000 persons. The urban fringe generally consists of contiguous territory having a density of least 1,000 persons per square mile. The urban fringe also includes outlying territory of such density if it was connected to the core of the contiguous area by road and is within 1 1/ 2 road miles of that core, or within 5 road miles of the core but separated by water or other undevelopable territory. Other territory with a population density of fewer than 1,000 people per square mile is included in the urban fringe if it eliminates an enclave or closes an indentation in the boundary of the urbanized area. The population density is determined by (1) outside of a place, one or more contiguous census blocks with a population density of at least 1,000 persons per square mile or (2) inclusion of a place containing census blocks that have at least 50 percent of the population of the place and a density of at least 1,000 persons per square mile. The complete criteria are available from the Chief, Geography Division, U.S. Bureau of the Census, Washington, DC 20233.

Urbanized Area Central Place

One or more central places function as the dominant centers of each UA. The identification of a UA central place permits the comparison of this dominant center with the remaining territory in the UA. There is no limit on the number of central places, and not all central places are necessarily included in the UA title. UA central places include:

1. Each place entirely (or partially, if the place is an extended city) within the UA that is a central city of a metropolitan area (MA).
2. If the UA does not contain an MA central city or is located outside of an MA, the central place(s) is determined by population size.

Urbanized Area Title and Code

The title of a UA identifies those places that are most important within the UA; it links the UA to the encompassing MA, where appropriate. If a single MA includes most of the UA, the title and code of the UA generally are the same as the title and code of the MA. If the UA is not mostly included in a single MA, if it does not include any place that is a central city of the encompassing MA, or if it is not located in an MA, the Census Bureau uses the population size of the included places, with a preference for incorporated places, to determine the UA title. The name of each State in which the UA is located also is in each UA title.

The numeric code used to identify each UA is the same as the code for the mostly encompassing MA (including CMSA and PMSA). If MA title cities represent multiple UA's, or the UA title city does not correspond to the first name of an MA title, the Census Bureau assigns a code based on the alphabetical sequence of the UA title in relationship to the other UA and MA titles.

VOTING DISTRICT (VTD)

A voting district (VTD) is any of a variety of types of areas (for example, election districts, precincts, wards, legislative districts) established by State and local governments for purposes of elections. For census purposes,

each State participating in Phase 2 of the 1990 Census Redistricting Data Program outlined the boundaries of VTD's around groups of whole census blocks on census maps. The entities identified as VTD's are not necessarily those legally or currently established. Also, to meet the ''whole block'' criterion, a State may have had to adjust VTD boundaries to nearby block boundaries. Therefore, the VTD's shown on the 1990 census tapes, listings, and maps may not represent the actual VTD's in effect at the time of the census. In the 1980 census, VTD's were referred to as ''election precincts.''

Each VTD is assigned a four-character alphanumeric code that is unique within each county. The code ''ZZZZ'' is assigned to nonparticipating areas; the Census Bureau reports data for areas coded ''ZZZZ.''

ZIP CODE®

ZIP Codes are administrative units established by the United States Postal Service (USPS) for the distribution of mail. ZIP Codes serve addresses for the most efficient delivery of mail, and therefore generally do not respect political or census statistical area boundaries. ZIP Codes usually do not have clearly identifiable boundaries, often serve a continually changing area, are changed periodically to meet postal requirements, and do not cover all the land area of the United States. ZIP Codes are identified by five-digit codes assigned by the USPS. The first three digits identify a major city or sectional distribution center, and the last two digits generally signify a specific post office's delivery area or point. For the 1990 census, ZIP Code data are tabulated for the five-digit codes in STF 3B.

APPENDIX B.
Definitions of Subject Characteristics

CONTENTS

POPULATION CHARACTERISTICS B–2

Ability to Speak English *(See Language Spoken at Home and Ability to Speak English)*
Actual Hours Worked Last Week *(See Employment Status)*
Age B–2
American Indian Tribe *(See Race)*
Ancestry B–2
Carpooling *(See Journey to Work)*
Children Ever Born *(See Fertility)*
Citizenship B–4
Civilian Labor Force *(See Employment Status)*
Class of Worker *(See Industry, Occupation, and Class of Worker)*

Disability *(See Mobility Limitation Status, see Self-Care Limitation Status, see Work Disability Status)*
Earnings in 1989 *(See Income in 1989)*
Educational Attainment B–4
Employment Status B–5
Families *(See Household Type and Relationship)*
Family Composition *(See Household Type and Relationship)*
Family Income in 1989 *(See Income in 1989)*
Family Size *(See Household Type and Relationship)*
Family Type *(See Household Type and Relationship)*
Farm Population *(See Farm Residence under Housing Characteristics)*

Fertility B–7
Foreign-Born Persons *(See Place of Birth)*
Foster Children *(See Household Type and Relationship)*
Group Quarters B–7
Hispanic Origin B–12
Household *(See Household Type and Relationship)*
Household Income in 1989 *(See Income in 1989)*
Household Language *(See Language Spoken At Home and Ability to Speak English)*
Household Size *(See Household Type and Relationship)*
Household Type and Relationship B–13

Householder *(See Household Type and Relationship)*
Income Deficit *(See Income in 1989)*
Income in 1989 ..... B–15
Income Type in 1989 *(See Income in 1989)*
Industry, Occupation, and Class of Worker B–19
Institutionalized Persons *(See Group Quarters)*
Journey to Work B–21
Labor Force Status *(See Employment Status)*
Language Spoken at Home and Ability to Speak English B–23
Linguistic Isolation *(See Language Spoken at Home and Ability to Speak English)*

Marital Status B–25
Married Couples *(See Marital Status)*
Means of Transportation to Work *(See Journey to Work)*
Migration *(See Residence in 1985)*
Mobility Limitation Status B–26
Nativity *(See Place of Birth)*
Noninstitutionalized Group Quarters *(See Group Quarters)*
Occupation *(See Industry, Occupation, and Class of Worker)*
Own Children *(See Household Type and Relationship)*
Per Capita Income *(See Income in 1989)*

Period of Military Service *(See Veteran Status)*
Persons in Family *(See Household Type and Relationship)*
Persons in Households *(See Household Type and Relationship)*
Place of Birth B–26
Place of Work *(See Journey to Work)*
Poverty Status in 1989 ..... B–27
Presence of Children *(See Household Type and Relationship)*
Private Vehicle Occupancy *(See Journey to Work)*
Race B–28
Reference Week B–31

Related Children *(See Household Type and Relationship)*
Residence in 1985 ..... B–32
School Enrollment and Labor Force Status B–33
School Enrollment and Type of School B–33
Self-Care Limitation Status B–34
Sex B–34
Spanish Origin *(See Hispanic Origin)*
Stepfamily *(See Household Type and Relationship)*
Subfamily *(See Household Type and Relationship)*
Time Leaving Home to Go to Work *(See Journey to Work)*

Travel Time to Work *(See Journey to Work)*
Type of School *(See School Enrollment and Type of School)*
Usual Hours Worked Per Week Worked in 1989 *(See Work Status in 1989)*
Veteran Status B–34
Weeks Worked in 1989 *(See Work Status in 1989)*
Work Disability Status B–35
Work Status in 1989 ..... B–35
Worker *(See Employment Status, see Industry, Occupation, and Class of Worker, see Journey to Work, see Work Status in 1989)*
Workers in Family in 1989 *(See Work Status in 1989)*
Year of Entry B–36
Years of Military Service *(See Veteran Status)*

HOUSING CHARACTERISTICS B–36

Acreage B–37
Age of Structure *(See Year Structure Built)*
Agricultural Sales B–38
Bedrooms B–38
Boarded-Up Status B–38
Business on Property B–38
Condominium Fee B–39
Condominium Status B–39
Congregate Housing *(See Meals Included in Rent)*
Contract Rent B–39

Crop Sales *(See Agricultural Sales)*
Duration of Vacancy B–40
Farm Residence B–40
Gross Rent B–40
Gross Rent as a Percentage of Household Income in 1989 ..... B–41
Homeowner Vacancy Rate *(See Vacancy Status)*
House Heating Fuel B–41
Housing Units *(See Living Quarters)*
Insurance for Fire, Hazard, and Flood B–41

Kitchen Facilities B–41
Living Quarters B–36
Meals Included in Rent B–41
Mobile Home Costs B–42
Months Vacant *(See Duration of Vacancy)*
Mortgage Payment B–42
Mortgage Status B–42
Occupied Housing Units *(See Living Quarters)*
Owner-Occupied Housing Units *(See Tenure)*
Persons in Unit B–43
Persons Per Room B–43

Plumbing Facilities B–43
Poverty Status of Households in 1989 ..... B–43
Real Estate Taxes B–43
Rental Vacancy Rate *(See Vacancy Status)*
Renter-Occupied Housing Units *(See Tenure)*
Rooms B–44
Second or Junior Mortgage Payment B–44
Selected Monthly Owner Costs B–44
Selected Monthly Owner Costs as a Percentage of Household Income in 1989 ..... B–45

CONTENTS—Con.

Sewage Disposal ---- B–45
Source of Water ---- B–45
Telephone in Housing Unit ---- B–45
Tenure ---- B–46
Type of Structure *(See Units in Structure)*
Units in Structure ---- B–46
Usual Home Elsewhere ---- B–47
Utilities ---- B–47
Vacancy Status ---- B–47
Vacant Housing Units *(See Living Quarters)*
Value ---- B–48
Vehicles Available ---- B–48
Year Householder Moved Into Unit ---- B–49
Year Structure Built ---- B–49

DERIVED MEASURES ---- B–49

Interpolation ---- B–49
Mean ---- B–49
Median ---- B–49
Percentages, Rates, and Ratios ---- B–50
Quartile ---- B–50

POPULATION CHARACTERISTICS

AGE

The data on age were derived from answers to questionnaire item 5, which was asked of all persons. The age classification is based on the age of the person in complete years as of April 1, 1990. The age response in question 5a was used normally to represent a person's age. However, when the age response was unacceptable or unavailable, a person's age was derived from an acceptable year-of-birth response in question 5b.

Data on age are used to determine the applicability of other questions for a person and to classify other characteristics in census tabulations. Age data are needed to interpret most social and economic characteristics used to plan and examine many programs and policies. Therefore, age is tabulated by single years of age and by many different groupings, such as 5-year age groups.

Some tabulations are shown by the age of the householder. These data were derived from the age responses for each householder. (For more information on householder, see the discussion under ''Household Type and Relationship.'')

Median Age—This measure divides the age distribution into two equal parts: one-half of the cases falling below the median value and one-half above the value. Generally, median age is computed on the basis of more detailed age intervals than are shown in some census publications; thus, a median based on a less detailed distribution may differ slightly from a corresponding median for the same population based on a more detailed distribution. (For more information on medians, see the discussion under ''Derived Measures.'')

Limitation of the Data—Counts in 1970 and 1980 for persons 100 years old and over were substantially overstated. Improvements were made in the questionnaire design, in the allocation procedures, and to the respondent instruction guide to attempt to minimize this problem for the 1990 census.

Review of detailed 1990 census information indicated that respondents tended to provide their age as of the date of completion of the questionnaire, not their age as of April 1, 1990. In addition, there may have been a tendency for respondents to round their age up if they were close to having a birthday. It is likely that approximately 10 percent of persons in most age groups are actually 1 year younger. For most single years of age, the misstatements are largely offsetting. The problem is most pronounced at age 0 because persons lost to age 1 may not have been fully offset by the inclusion of babies born after April 1, 1990, and because there may have been more rounding up to age 1 to avoid reporting age as 0 years. (Age in complete months was not collected for infants under age 1.)

The reporting of age 1 year older than age on April 1, 1990, is likely to have been greater in areas where the census data were collected later in 1990. The magnitude of this problem was much less in the three previous censuses where age was typically derived from respondent data on year of birth and quarter of birth. (For more information on the design of the age question, see the section below that discusses ''Comparability.'')

Comparability—Age data have been collected in every census. For the first time since 1950, the 1990 data are not available by quarter year of age. This change was made so that coded information could be obtained for both age and year of birth. In each census since 1940, the age of a person was assigned when it was not reported. In censuses before 1940, with the exception of 1880, persons of unknown age were shown as a separate category. Since 1960, assignment of unknown age has been performed by a general procedure described as ''imputation.'' The specific procedures for imputing age have been different in each census. (For more information on imputation, see Appendix C, Accuracy of the Data.)

ANCESTRY

The data on ancestry were derived from answers to questionnaire item 13, which was asked of a sample of persons. The question was based on self-identification; the data on ancestry represent self-classification by people according to the ancestry group(s) with which they most closely identify. Ancestry refers to a person's ethnic origin or descent, ''roots,'' or heritage or the place of birth of the person or the person's parents or ancestors before their arrival in the United States. Some ethnic identities, such as ''Egyptian'' or ''Polish'' can be traced to geographic areas outside the United States, while other ethnicities such as ''Pennsylvania Dutch'' or ''Cajun'' evolved in the United States.

The intent of the ancestry question was not to measure the degree of attachment the respondent had to a particular ethnicity. For example, a response of ''Irish'' might reflect total involvement in an ''Irish'' community or only a memory of ancestors several generations removed from the individual.

The Census Bureau coded the responses through an automated review, edit, and coding operation. The open-ended write-in ancestry item was coded by subject-matter specialists into a numeric representation using a code list containing over 1,000 categories. The 1990 code list reflects the results of the Census Bureau's own research and consultations with many ethnic experts. Many decisions were made to determine the classification of responses. These decisions affected the grouping of the tabulated data. For example, the ''Assyrian'' category includes both responses of ''Assyrian'' and ''Chaldean.''

The ancestry question allowed respondents to report one or more ancestry groups. While a large number of respondents listed a single ancestry, the majority of answers included more than one ethnic entry. Generally, only the first two responses reported were coded in 1990. If a response was in terms of a dual ancestry, for example, Irish-English, the person was assigned two codes, in this case one for Irish and another for English.

However, in certain cases, multiple responses such as ''French Canadian,'' ''Scotch-Irish,'' ''Greek Cypriote,'' and ''Black Dutch'' were assigned a single code reflecting their status as unique groups. If a person reported one of these unique groups in addition to another group, for example, ''Scotch-Irish English,'' resulting in three terms, that person received one code for the unique group (''Scotch-Irish'') and another one for the remaining group (''English''). If a person reported ''English Irish French,'' only English and Irish were coded. Certain combinations of ancestries where the ancestry group is a part of another, such as ''German-Bavarian,'' the responses were coded as a single ancestry using the smaller group (''Bavarian''). Also, responses such as ''Polish-American'' or ''Italian-American'' were coded and tabulated as a single entry (''Polish'' or ''Italian'').

The Census Bureau accepted ''American'' as a unique ethnicity if it was given alone, with an ambiguous response, or with State names. If the respondent listed any other ethnic identity such as ''Italian American,'' generally the ''American'' portion of the response was not coded. However, distinct groups such as ''American Indian,'' ''Mexican American,'' and ''African American'' were coded and identified separately because they represented groups who considered themselves different from those who reported as ''Indian,'' ''Mexican,'' or ''African,'' respectively.

In all tabulations, when respondents provided an unacceptable ethnic identity (for example, an uncodeable or unintelligible response such as ''multi-national,'' ''adopted,'' or ''I have no idea''), the answer was included in ''Ancestry not reported.''

The tabulations on ancestry are presented using two types of data presentations—one used total persons as the base, and the other used total responses as the base. The following are categories shown in the two data presentations:

Presentation Based on Persons:

Single Ancestries Reported—Includes all persons who reported only one ethnic group. Included in this category are persons with multiple-term responses such as ''Scotch-Irish'' who are assigned a single code.

Multiple Ancestries Reported—Includes all persons who reported more than one group and were assigned two ancestry codes.

Ancestry Unclassified—Includes all persons who provided a response that could not be assigned an ancestry code because they provided nonsensical entries or religious responses.

Presentations Based on Responses:

Total Ancestries Reported—Includes the total number of ancestries reported and coded. If a person reported a multiple ancestry such as ''French Danish,'' that response was counted twice in the tabulations—once in the ''French'' category and again in the ''Danish'' category. Thus, the sum of the counts in this type of presentation is not the total population but the total of all responses.

First Ancestry Reported—Includes the first response of all persons who reported at least one codeable entry. For example, in this category, the count for ''Danish'' would include all those who reported only Danish and those who reported Danish first and then some other group.

Second Ancestry Reported—Includes the second response of all persons who reported a multiple ancestry. Thus, the count for ''Danish'' in this category includes all persons who reported Danish as the second response, regardless of the first response provided.

The Census Bureau identified hundreds of ethnic groups in the 1990 census. However, it was impossible to show information for every group in all census tabulations because of space constraints. Publications such as the 1990 CP-2, *Social and Economic Characteristics* and the 1990 CPH-3, *Population and Housing Characteristics for Census Tracts and Block Numbering Areas* reports show a limited number of groups based on the number reported and the advice received from experts. A more complete distribution of groups is presented in the 1990 Summary Tape File 4, supplementary reports, and a special subject report on ancestry. In addition, groups identified specifically in the questions on race and Hispanic origin (for example, Japanese, Laotian, Mexican, Cuban, and Spaniard), in general, are not shown separately in ancestry tabulations.

Limitation of the Data—Although some experts consider religious affiliation a component of ethnic identity, the ancestry question was not designed to collect any information concerning religion. The Bureau of the Census is prohibited from collecting information on religion. Thus, if a religion was given as an answer to the ancestry question, it was coded as an ''Other'' response.

Comparability—A question on ancestry was first asked in the 1980 census. Although there were no comparable data prior to the 1980 census, related information on ethnicity was collected through questions on parental birthplace, own birthplace, and language which were included in previous censuses. Unlike other census questions, there was no imputation for nonresponse to the ancestry question.

In 1990, respondents were allowed to report more than one ancestry group; however, only the first two ancestry groups identified were coded. In 1980, the Census Bureau attempted to code a third ancestry for selected triple-ancestry responses.

New categories such as ''Arab'' and ''West Indian'' were added to the 1990 question to meet important data needs. The ''West Indian'' category excluded ''Hispanic'' groups such as ''Puerto Rican'' and ''Cuban'' that were identified primarily through the question on Hispanic origin. In 1990, the ancestry group, ''American'' is recognized and tabulated as a unique ethnicity. In 1980, ''American'' was tabulated but included under the category ''Ancestry not specified.''

A major improvement in the 1990 census was the use of an automated coding system for ancestry responses. The automated coding system used in the 1990 census greatly reduced the potential for error associated with a clerical review. Specialists with a thorough knowledge of the subject matter reviewed, edited, coded, and resolved inconsistent or incomplete responses.

CITIZENSHIP

The data on citizenship were derived from answers to questionnaire item 9, which was asked of a sample of persons.

Citizen—Persons who indicated that they were native-born and foreign-born persons who indicated that they have become naturalized. (For more information on native and foreign born, see the discussion under ''Place of Birth.'')

There are four categories of citizenship: (1) born in the United States, (2) born in Puerto Rico, Guam, the Virgin Islands of the United States, or the Commonwealth of the Northern Mariana Islands, (3) born abroad of American parents, and (4) citizen by naturalization.

Naturalized Citizen—Foreign-born persons who had completed the naturalization process at the time of the census and upon whom the rights of citizenship had been conferred.

Not a Citizen—Foreign-born persons who were not citizens, including persons who had begun but not completed the naturalization process at the time of the census.

Limitation of the Data—Evaluation studies completed after previous censuses indicated that some persons may have reported themselves as citizens although they had not yet attained the status.

Comparability—Similar questions on citizenship were asked in the censuses of 1820, 1830, 1870, 1890 through 1950, 1970, and 1980. The 1980 question was asked of a sample of the foreign-born population. In 1990, both native and foreign-born persons who received the long-form questionnaire were asked to respond to the citizenship question.

EDUCATIONAL ATTAINMENT

Data on educational attainment were derived from answers to questionnaire item 12, which was asked of a sample of persons. Data are tabulated as attainment for persons 15 years old and over. Persons are classified according to the highest level of school completed or the highest degree received. The question included instructions to report the level of the previous grade attended or the highest degree received for persons currently enrolled in school. The question included response categories which allowed persons to report completing the 12th grade without receiving a high school diploma, and which instructed respondents to report as ''high school graduate(s)''—persons who received either a high school diploma or the equivalent, for example, passed the Test of General Educational Development (G.E.D.), and did not attend college. (On the Military Census Report questionnaire, the lowest response category was ''Less than 9th grade.'')

Instructions included in the 1990 respondent instruction guide, which was mailed with the census questionnaire, further specified that schooling completed in foreign or ungraded school systems should be reported as the equivalent level of schooling in the regular American system; that vocational certificates or diplomas from vocational, trade, or business schools or colleges were not to be reported unless they were college level degrees; and that honorary degrees were not to be reported. The instructions gave ''medicine, dentistry, chiropractic, optometry, osteopathic medicine, pharmacy, podiatry, veterinary medicine, law, and theology'' as examples of professional school degrees, and specifically excluded ''barber school, cosmetology, or other training for a specific trade'' from the professional school category. The order in which they were listed suggested that doctorate degrees were ''higher'' than professional school degrees, which were ''higher'' than master's degrees.

Persons who did not report educational attainment were assigned the attainment of a person of the same age, race or Spanish origin, and sex who resided in the same or a nearby area. Persons who filled more than one circle were edited to the highest level or degree reported.

High School Graduate or Higher—Includes persons whose highest degree was a high school diploma or

its equivalent, persons who attended college or professional school, and persons who received a college, university, or professional degree. Persons who reported completing the 12th grade but not receiving a diploma are not included.

Not Enrolled, Not High School Graduate—Includes persons of compulsory school attendance age or above who were not enrolled in school and were not high school graduates; these persons may be taken to be ''high school dropouts.'' There is no restriction on when they ''dropped out'' of school, and they may have never attended high school.

In prior censuses, ''Median school years completed'' was used as a summary measure of educational attainment. In 1990, the median can only be calculated for groups of which less than half the members have attended college. ''Percent high school graduate or higher'' and ''Percent bachelor's degree or higher'' are summary measures which can be calculated from the present data and offer quite readily interpretable measures of differences between population subgroups. To make comparisons over time, ''Percent high school graduate or higher'' can be calculated and ''Percent bachelor's degree or higher'' can be approximated with data from previous censuses.

Comparability—From 1840 to 1930, the census measured educational attainment by means of a basic literacy question. In 1940, a single question was asked on highest grade of school completed. In the censuses of 1950 through 1980, a two-part question asking highest grade of school attended and whether that grade was finished was used to construct highest grade or year of school completed. For persons who have not attended college, the response categories in the 1990 educational attainment question should produce data which are comparable to data on highest grade completed from earlier censuses.

The response categories for persons who have attended college were modified from earlier censuses because there was some ambiguity in interpreting responses in terms of the number of years of college completed. For instance, it was not clear whether ''completed the fourth year of college,'' ''completed the senior year of college,'' and ''college graduate'' were synonymous. Research conducted shortly before the census suggests that these terms were more distinct in 1990 than in earlier decades, and this change may have threatened the ability to estimate the number of ''college graduates'' from the number of persons reported as having completed the fourth or a higher year of college. It was even more difficult to make inferences about post-baccalaureate degrees and ''Associate'' degrees from highest year of college completed. Thus, comparisons of post-secondary educational attainment in this and earlier censuses should be made with great caution.

In the 1960 and subsequent censuses, persons for whom educational attainment was not reported were assigned the same attainment level as a similar person whose residence was in the same or a nearby area. In the 1940 and 1950 censuses, persons for whom educational attainment was not reported were not allocated.

EMPLOYMENT STATUS

The data on employment status were derived from answers to questionnaire items 21, 25, and 26, which were asked of a sample of persons. The series of questions on employment status was asked of all persons 15 years old and over and was designed to identify, in this sequence: (1) persons who worked at any time during the reference week; (2) persons who did not work during the reference week but who had jobs or businesses from which they were temporarily absent (excluding layoff); (3) persons on layoff; and (4) persons who did not work during the reference week, but who were looking for work during the last four weeks and were available for work during the reference week. (For more information, see the discussion under ''Reference Week.'')

The employment status data shown in this and other 1990 census tabulations relate to persons 16 years old and over. Some tabulations showing employment status, however, include persons 15 years old. By definition, these persons are classified as ''Not in Labor Force.''. In the 1940, 1950, and 1960 censuses, employment status data were presented for persons 14 years old and over. The change in the universe was made in 1970 to agree with the official measurement of the labor force as revised in January 1967 by the U.S. Department of Labor. The 1970 census was the last to show employment data for persons 14 and 15 years old.

Employed—All civilians 16 years old and over who were either (1) ''at work''—those who did any work at all during the reference week as paid employees, worked in their own business or profession, worked on their own farm, or worked 15 hours or more as unpaid workers on a family farm or in a family business; or (2) were ''with a job but not at work''—those who did not work during the reference week but had jobs or businesses from which they were temporarily absent due to illness, bad weather, industrial dispute, vacation, or other personal reasons. Excluded from the employed are persons whose only activity consisted of work around the house or unpaid volunteer work for religious, charitable, and similar organizations; also excluded are persons on active duty in the United States Armed Forces.

Unemployed—All civilians 16 years old and over are classified as unemployed if they (1) were neither ''at work'' nor ''with a job but not at work'' during the reference week, and (2) were looking for work during the last 4 weeks, and (3) were available to accept a job. Also included as unemployed are civilians who did not work at all during the reference week and were waiting to be called back to a job from which they had been laid off. Examples of job seeking activities are:

- Registering at a public or private employment office
- Meeting with prospective employers
- Investigating possibilities for starting a professional practice or opening a business
- Placing or answering advertisements
- Writing letters of application
- Being on a union or professional register

Civilian Labor Force—Consists of persons classified as employed or unemployed in accordance with the criteria described above.

Experienced Unemployed—These are unemployed persons who have worked at any time in the past.

Experienced Civilian Labor Force—Consists of the employed and the experienced unemployed.

Labor Force—All persons classified in the civilian labor force plus members of the U.S. Armed Forces (persons on active duty with the United States Army, Air Force, Navy, Marine Corps, or Coast Guard).

Not in Labor Force—All persons 16 years old and over who are not classified as members of the labor force. This category consists mainly of students, housewives, retired workers, seasonal workers enumerated in an *off* season who were not looking for work, institutionalized persons, and persons doing only incidental unpaid family work (less than 15 hours during the reference week).

Worker—This term appears in connection with several subjects: journey-to-work items, class of worker, weeks worked in 1989, and number of workers in family in 1989. Its meaning varies and, therefore, should be determined in each case by referring to the definition of the subject in which it appears.

Actual Hours Worked Last Week—All persons who reported working during the reference week were asked to report in questionnaire item 21b the number of hours that they worked. The statistics on hours worked pertain to the number of hours actually worked at all jobs, and do not necessarily reflect the number of hours typically or usually worked or the scheduled number of hours. The concept of ''actual hours'' differs from that of ''usual hours'' described below. The number of persons who worked only a small number of hours is probably understated since such persons sometimes consider themselves as not working. Respondents were asked to include overtime or extra hours worked, but to exclude lunch hours, sick leave, and vacation leave.

Limitation of the Data—The census may understate the number of employed persons because persons who have irregular, casual, or unstructured jobs sometimes report themselves as not working. The number of employed persons ''at work'' is probably overstated in the census (and conversely, the number of employed ''with a job, but not at work'' is understated) since some persons on vacation or sick leave erroneously reported themselves as working. This problem has no effect on the total number of employed persons. The reference week for the employment data is not the same for all persons. Since persons can change their employment status from one week to another, the lack of a uniform reference week may mean that the employment data do not reflect the reality of the employment situation of any given week. (For more information, see the discussion under ''Reference Week.'')

Comparability—The questionnaire items and employment status concepts for the 1990 census are essentially the same as those used in the 1980 and 1970 censuses. However, these concepts differ in many respects from those associated with the 1950 and 1960 censuses.

Since employment data from the census are obtained from respondents in households, they differ from statistics based on reports from individual business establishments, farm enterprises, and certain government programs. Persons employed at more than one job are counted only once in the census and are classified according to the job at which they worked the greatest number of hours during the reference week. In statistics based on reports from business and farm establishments, persons who work for more than one establishment may be counted more than once. Moreover, some tabulations may exclude private household workers, unpaid family workers, and self-employed persons, but may include workers less than 16 years of age.

An additional difference in the data arises from the fact that persons who had a job but were not at work are included with the employed in the census statistics, whereas many of these persons are likely to be excluded from employment figures based on establishment payroll reports. Furthermore, the employment status data in census tabulations include persons on the basis of place of residence regardless of where they work, whereas establishment data report persons at their place of work regardless of where they live. This latter consideration is particularly significant when comparing data for workers who commute between areas.

Census data on actual hours worked during the reference week may differ from data from other sources. The census measures hours actually worked, whereas some surveys measure hours paid for by employers. Comparability of census actual hours worked data may also be affected by the nature of the reference week (see ''Reference Week'').

For several reasons, the unemployment figures of the Census Bureau are not comparable with published figures on unemployment compensation claims. For example,

figures on unemployment compensation claims exclude persons who have exhausted their benefit rights, new workers who have not earned rights to unemployment insurance, and persons losing jobs not covered by unemployment insurance systems (including some workers in agriculture, domestic services, and religious organizations, and self-employed and unpaid family workers). In addition, the qualifications for drawing unemployment compensation differ from the definition of unemployment used by the Census Bureau. Persons working only a few hours during the week and persons with a job but not at work are sometimes eligible for unemployment compensation but are classified as ''Employed'' in the census. Differences in the geographical distribution of unemployment data arise because the place where claims are filed may not necessarily be the same as the place of residence of the unemployed worker.

The figures on employment status from the decennial census are generally comparable with similar data collected in the Current Population Survey. However, some difference may exist because of variations in enumeration and processing techniques.

FERTILITY

The data on fertility (also referred to as ''children ever born'') were derived from answers to questionnaire item 20, which was asked of a sample of women 15 years old and over regardless of marital status. Stillbirths, stepchildren, and adopted children were excluded from the number of children ever born. Ever-married women were instructed to include all children born to them before and during their most recent marriage, children no longer living, and children away from home, as well as children who were still living in the home. Never-married women were instructed to include all children born to them.

Data are most frequently presented in terms of the aggregate number of children ever born to women in the specified category and in terms of the rate per 1,000 women. For purposes of calculating the aggregate, the open-ended response category, ''12 or more'' is assigned a value of 13.

Limitation of the Data—Although the data are assumed to be less complete for out-of-wedlock births than for births occurring within marriage, comparisons of 1980 census data on the fertility of single women with other census sources and administrative records indicate that no significant differences were found between different data sources; that is, 1980 census data on children ever born to single women were complete with no significant understatements of childbearing.

Comparability—The wording of the question on children ever born was the same in 1990 as in 1980. In 1970, however, the question on children ever born was asked of all ever-married women but only of never-married women who received self-administered questionnaires. Therefore, rates and numbers of children ever born to single women in 1970 may be understated. Data presented for children ever born to ever-married women are comparable for the 1990 census and all previous censuses containing this question.

GROUP QUARTERS

All persons not living in households are classified by the Census Bureau as living in group quarters. Two general categories of persons in group quarters are recognized: (1) institutionalized persons and (2) other persons in group quarters (also referred to as ''noninstitutional group quarters'').

Institutionalized Persons—Includes persons under formally authorized, supervised care or custody in institutions at the time of enumeration. Such persons are classified as ''patients or inmates'' of an institution regardless of the availability of nursing or medical care, the length of stay, or the number of persons in the institution. Generally, institutionalized persons are restricted to the institutional buildings and grounds (or must have passes or escorts to leave) and thus have limited interaction with the surrounding community. Also, they are generally under the care of trained staff who have responsibility for their safekeeping and supervision.

Type of Institution—The type of institution was determined as part of census enumeration activities. For institutions which specialize in only one specific type of service, all patients or inmates were given the same classification. For institutions which had multiple types of major services (usually general hospitals and Veterans' Administration hospitals), patients were classified according to selected types of wards. For example, in psychiatric wards of hospitals, patients were classified in ''mental (psychiatric) hospitals''; in hospital wards for persons with chronic diseases, patients were classified in ''hospitals for the chronically ill.'' Each patient or inmate was classified in only one type of institution. Institutions include the following types:

Correctional Institutions—Includes prisons, Federal detention centers, military stockades and jails, police lockups, halfway houses, local jails, and other confinement facilities, including work farms.

Prisons—Where persons convicted of crimes serve their sentences. In some census products, the prisons are classified by two types of control: (1) ''Federal'' (operated by the Bureau of Prisons of the Department of Justice) and (2) ''State.'' Residents who are criminally insane were classified on the basis of where they resided at the time of enumeration: (1) in institutions (or hospital wards)

operated by departments of correction or similar agencies; or (2) in institutions operated by departments of mental health or similar agencies.

Federal Detention Centers—Operated by the Immigration and Naturalization Service (INS) and the Bureau of Prisons. These facilities include detention centers used by the Park Police; Bureau of Indian Affairs Detention Centers; INS Centers, such as the INS Federal Alien Detention Facility; INS Processing Centers; and INS Contract Detention Centers used to detain aliens under exclusion or deportation proceedings, as well as those aliens who have not been placed into proceedings, such as custodial required departures; and INS Detention Centers operated within local jails, and State and Federal prisons.

Military Stockades, Jails—Operated by military police and used to hold persons awaiting trial or convicted of violating military laws.

Local Jails and Other Confinement Facilities—Includes facilities operated by counties and cities that primarily hold persons beyond arraignment, usually for more than 48 hours. Also included in this category are work farms used to hold persons awaiting trial or serving time on relatively short sentences and jails run by private businesses under contract for local governments (but *not* by State governments).

Police Lockups—Temporary-holding facilities operated by county and city police that hold persons for 48 hours or less only if they have not been formally charged in court.

Halfway Houses—Operated for correctional purposes and include probation and restitution centers, prerelease centers, and community-residential centers.

Other Types of Correctional Institutions—Privately operated correctional facilities and correctional facilities specifically for alcohol/ drug abuse.

Nursing Homes—Comprises a heterogeneous group of places. The majority of patients are elderly, although persons who require nursing care because of chronic physical conditions may be found in these homes regardless of their age. Included in this category are skilled-nursing facilities, intermediate-care facilities, long-term care rooms in wards or buildings on the grounds of hospitals, or long-term care rooms/ nursing wings in congregate housing facilities. Also included are nursing, convalescent, and rest homes, such as soldiers', sailors', veterans', and fraternal or religious homes for the aged, with or without nursing care. In some census products, nursing homes are classified by type of ownership as ''Federal,'' ''State,'' ''Private not-for-profit,'' and ''Private for profit.''

Mental (Psychiatric) Hospitals—Includes hospitals or wards for the criminally insane not operated by a prison, and psychiatric wards of general hospitals and veterans' hospitals. Patients receive supervised medical/ nursing care from formally-trained staff. In some census products, mental hospitals are classified by type of ownership as ''Federal,'' ''State or local,'' ''Private,'' and ''Ownership not known.''

Hospitals for Chronically Ill—Includes hospitals for patients who require long-term care, including those in military hospitals and wards for the chronically ill located on military bases; or other hospitals or wards for the chronically ill, which include tuberculosis hospitals or wards, wards in general and Veterans' Administration hospitals for the chronically ill, neurological wards, hospices, wards for patients with Hansen's Disease (leprosy) and other incurable diseases, and other unspecified wards for the chronically ill. Patients who had no usual home elsewhere were enumerated as part of the institutional population in the wards of general and military hospitals. Most hospital patients are at the hospital temporarily and were enumerated at their usual place of residence. (For more information, see ''Wards in General and Military Hospitals for Patients Who Have No Usual Home Elsewhere.'')

Schools, Hospitals, or Wards for the Mentally Retarded—Includes those institutions such as wards in hospitals for the mentally retarded, and intermediate-care facilities for the mentally retarded that provide supervised medical/ nursing care from formally-trained staff. In some census products, this category is classified by type of ownership as ''Federal,'' ''State or local,'' ''Private,'' and ''Ownership not known.''

Schools, Hospitals, or Wards for the Physically Handicapped—Includes three types of institutions: institutions for the blind, those for the deaf, and orthopedic wards and institutions for the physically handicapped. Institutions for persons with speech problems are classified with ''institutions for the deaf.'' The category ''orthopedic wards and institutions for the physically handicapped'' includes those institutions providing relatively long-term care to accident victims, and to persons with polio, cerebral palsy, and muscular dystrophy. In some census products, this category is classified by type of ownership as ''Public,'' ''Private,'' and ''Ownership not known.''

Hospitals, and Wards for Drug/ Alcohol Abuse—Includes hospitals, and hospital wards in psychiatric and general hospitals. These facilities are equipped medically and designed for the diagnosis and treatment of medical or psychiatric illnesses associated with alcohol or drug abuse. Patients receive supervised medical care from formally-trained staff.

Wards in General and Military Hospitals for Patients Who Have No Usual Home Elsewhere—Includes maternity, neonatal, pediatric (including wards for boarder babies), military, and surgical wards of hospitals, and wards for persons with infectious diseases.

Juvenile Institutions—Includes homes, schools, and other institutions providing care for children (short- or long-term care). Juvenile institutions include the following types:

Homes for Abused, Dependent, and Neglected Children—Includes orphanages and other institutions which provide long-term care (usually more than 30 days) for children. This category is classified in some census products by type of ownership as ''Public'' and ''Private.''

Residential Treatment Centers—Includes those institutions which primarily serve children who, by clinical diagnosis, are moderately or seriously disturbed emotionally. Also, these institutions provide long-term treatment services, usually supervised or directed by a psychiatrist.

Training Schools for Juvenile Delinquents—Includes residential training schools or homes, and industrial schools, camps, or farms for juvenile delinquents.

Public Training Schools for Juvenile Delinquents—Usually operated by a State agency (for example, department of welfare, corrections, or a youth authority). Some are operated by county and city governments. These public training schools are specialized institutions serving delinquent children, generally between the ages of 10 and 17 years old, all of whom are committed by the courts.

Private Training Schools—Operated under private auspices. Some of the children they serve are committed by the courts as delinquents. Others are referred by parents or social agencies because of delinquent behavior. One difference between private and public training schools is that, by their administrative policy, private schools have control over their selection and intake.

Detention Centers—Includes institutions providing short-term care (usually 30 days or less) primarily for delinquent children pending disposition of their cases by a court. This category also covers diagnostic centers. In practice, such institutions may be caring for both delinquent and neglected children pending court disposition.

Other Persons in Group Quarters (also referred to as ''noninstitutional group quarters'')—Includes all persons who live in group quarters other than institutions. Persons who live in the following living quarters are classified as ''other persons in group quarters'' when there are 10 or more unrelated persons living in the unit; otherwise, these living quarters are classified as housing units.

Rooming Houses—Includes persons residing in rooming and boarding houses and living in quarters with 10 or more unrelated persons.

Group Homes—Includes ''community-based homes'' that provide care and supportive services. Such places include homes for the mentally ill, mentally retarded, and physically handicapped; drug/ alcohol halfway houses; communes; and maternity homes for unwed mothers.

Homes for the Mentally Ill—Includes community-based homes that provide care primarily for the mentally ill. In some data products, this category is classified by type of ownership as ''Federal,'' ''State,'' ''Private,'' and ''Ownership not known.'' Homes which combine treatment of the physically handicapped with treatment of the mentally ill are counted as homes for the mentally ill.

Homes for the Mentally Retarded—Includes community-based homes that provide care primarily for the mentally retarded. Homes which combine treatment of the physically handicapped with treatment of the mentally retarded are counted as homes for the mentally retarded. This category is classified by type of ownership in some census products, as ''Federal,'' ''State,'' ''Private,'' or ''Ownership not known.''

Homes for the Physically Handicapped—Includes community-based homes for the blind, for the deaf, and other community-based homes for the physically handicapped. Persons with speech problems are classified with homes for the deaf. In some census products, this category is classified by type of ownership as ''Public,'' ''Private,'' or ''Ownership not known.''

Homes or Halfway Houses for Drug/ Alcohol Abuse—Includes persons with no usual home elsewhere in places that provide community-based care and supportive services to persons suffering from a drug/ alcohol addiction and to recovering alcoholics and drug abusers. Places providing community-based care for drug and alcohol abusers include group homes, detoxification centers, quarterway houses (residential treatment facilities that work closely with accredited hospitals), halfway houses, and recovery homes for ambulatory, mentally competent recovering alcoholics and drug abusers who may be re-entering the work force.

Maternity Homes for Unwed Mothers—Includes persons with no usual home elsewhere in places that provide domestic care for unwed mothers and their

children. These homes may provide social services and post-natal care within the facility, or may make arrangements for women to receive such services in the community. Nursing services are usually available in the facility.

Other Group Homes—Includes persons with no usual home elsewhere in communes, foster care homes, and job corps centers with 10 or more unrelated persons. These types of places provide communal living quarters, generally for persons who have formed their own community in which they have common interests and often share or own property jointly.

Religious Group Quarters—Includes, primarily, group quarters for nuns teaching in parochial schools and for priests living in rectories. It also includes other convents and monasteries, except those associated with a general hospital or an institution.

College Quarters Off Campus—Includes privately-owned rooming and boarding houses off campus, if the place is reserved exclusively for occupancy by college students and if there are 10 or more unrelated persons. In census products, persons in this category are classified as living in a college dormitory.

Persons residing in certain other types of living arrangements are classified as living in ''noninstitutional group quarters'' regardless of the number of people sharing the unit. These include persons residing in the following types of group quarters:

College Dormitories—Includes college students in dormitories (provided the dormitory is restricted to students who do not have their families living with them), fraternity and sorority houses, and on-campus residential quarters used exclusively for those in religious orders who are attending college. Students in privately-owned rooming and boarding houses off campus are also included, if the place is reserved exclusively for occupancy by college-level students and if there are 10 or more unrelated persons.

Military Quarters—Includes military personnel living in barracks and dormitories on base, in transient quarters on base for temporary residents (both civilian and military), and on military ships. However, patients in military hospitals receiving treatment for chronic diseases or who had no usual home elsewhere, and persons being held in military stockades were included as part of the institutional population.

Agriculture Workers' Dormitories—Includes persons in migratory farm workers' camps on farms, bunkhouses for ranch hands, and other dormitories on farms, such as those on ''tree farms.''

Other Workers' Dormitories—Includes persons in logging camps, construction workers' camps, firehouse dormitories, job-training camps, energy enclaves (Alaska only), and nonfarm migratory workers' camps (for example, workers in mineral and mining camps).

Emergency Shelters for Homeless Persons (with sleeping facilities) and Visible in Street Locations—Includes persons enumerated during the ''Shelter-and-Street-Night'' operation primarily on March 20-21, 1990. Enumerators were instructed not to ask if a person was ''homeless.'' If a person was at one of the locations below on March 20-21, the person was counted as described below. (For more information on the ''Shelter-and-Street-Night'' operation, see Appendix D, Collection and Processing Procedures.) This category is divided into four classifications:

Emergency Shelters for Homeless Persons (with sleeping facilities)—Includes persons who stayed overnight on March 20, 1990, in permanent and temporary emergency housing, missions, hotels/ motels, and flophouses charging $12 or less (excluding taxes) per night; Salvation Army shelters, hotels, and motels used *entirely* for homeless persons regardless of the nightly rate charged; rooms in hotels and motels used *partially* for the homeless; and similar places known to have persons who have no usual home elsewhere staying overnight. If not shown separately, shelters and group homes that provide *temporary* sleeping facilities for runaway, neglected, and homeless children are included in this category in data products.

Shelters for Runaway, Neglected, and Homeless Children—Includes shelters/ group homes which provide *temporary* sleeping facilities for juveniles.

Visible in Street Locations—Includes street blocks and open public locations designated before March 20, 1990, by city and community officials as places where the homeless congregate at night. *All* persons found at predesignated street sites from 2 a.m. to 4 a.m. and leaving abandoned or boarded-up buildings from 4 a.m. to 8 a.m. on March 21, 1990, were enumerated during ''street'' enumeration, except persons in uniform such as police and persons engaged in obvious money-making activities other than begging or panhandling. Enumerators were instructed not to ask if a person was ''homeless.''

This cannot be considered a complete count of all persons living on the streets because those who were so well hidden that local people did not know where to find them were likely to have been missed as were persons moving about or in places not identified by local officials. It is also possible that persons with homes could have been included in the count of ''visible in street locations'' if they were present when the enumerator did the enumeration of a particular block.

Predesignated street sites include street corners, parks, bridges, persons emerging from abandoned and boarded-up buildings, noncommercial campsites (tent cities), all-night movie theaters, all-night restaurants, emergency hospital waiting rooms, train stations, airports, bus depots, and subway stations.

Shelters for Abused Women (Shelters Against Domestic Violence or Family Crisis Centers)—Includes community-based homes or shelters that provide domiciliary care for women who have sought shelter from family violence and who may have been physically abused. Most shelters also provide care for children of abused women. These shelters may provide social services, meals, psychiatric treatment, and counseling. In some census products, ''shelters for abused women'' are included in the category ''other noninstitutional group quarters.''

Dormitories for Nurses and Interns in General and Military Hospitals—Includes group quarters for nurses and other staff members. It excludes patients.

Crews of Maritime Vessels—Includes officers, crew members, and passengers of maritime U.S. flag vessels. All ocean-going and Great Lakes ships are included.

Staff Residents of Institutions—Includes staff residing in group quarters on institutional grounds who provide formally-authorized, supervised care or custody for the institutionalized population.

Other Nonhousehold Living Situations—Includes persons with no usual home elsewhere enumerated during transient or ''T-Night'' enumeration at YMCA's, YWCA's, youth hostels, commercial and government-run campgrounds, campgrounds at racetracks, fairs, and carnivals, and similar transient sites.

Living Quarters for Victims of Natural Disasters—Includes living quarters for persons temporarily displaced by natural disasters.

Limitation of the Data—Two types of errors can occur in the classification of ''types of group quarters'':

1. *Misclassification of Group Quarters*—During the 1990 Special Place Prelist operation, the enumerator determined the type of group quarters associated with each special place in their assignment. The enumerator used the Alphabetical Group Quarters Code List and Index to the Alphabetical Group Quarters Code List to assign a two-digit code number followed by either an ''I,'' for institutional, or an ''N,'' for noninstitutional to each group quarters. In 1990, unacceptable group quarter codes were edited. (For more information on editing of unacceptable data, see Appendix C, Accuracy of the Data.)
2. *No Classification (unknowns)*—The imputation rate for type of institution was higher in 1980 (23.5 percent) than in 1970 (3.3 percent). Improvements were made to the 1990 Alphabetical Group Quarters Code List; that is, the inclusion of more group quarters categories and an ''Index to the Alphabetical Group Quarters Code List.'' (For more information on the allocation rates for Type of Institution, see the allocation rates in 1990 CP-1, *General Population Characteristics*.)

In previous censuses, allocation rates for demographic characteristics (such as age, sex, race, and marital status) of the institutional population were similar to those for the total population. The allocation rates for sample characteristics such as school enrollment, highest grade completed, income, and veteran status for the institutional and noninstitutional group quarters population have been substantially higher than the population in households at least as far back as the 1960 census. The data, however, have historically presented a reasonable picture of the institutional and noninstitutional group quarters population.

Shelter and Street Night (S-Night)—For the 1990 census ''Shelter-and-Street-Night'' operation, persons well hidden, moving about, or in locations enumerators did not visit were likely to be missed. The number of people missed will never be known; thus, the 1990 census cannot be considered to include a definitive count of America's total homeless population. It does, however, give an idea of relative differences among areas of the country. Other components were counted as part of regular census procedures.

The count of persons in shelters and visible on the street could have been affected by many factors. How much the factors affected the count can never be answered definitively, but some elements include:

1. How well enumerators were trained and how well they followed procedures.
2. How well the list of shelter and street locations given to the Census Bureau by the local government reflected the actual places that homeless persons stay at night.
3. Cities were encouraged to open temporary shelters for census night, and many did that and actively encouraged people to enter the shelters. Thus, people who may have been on the street otherwise were in shelters the night of March 20, so that the ratio of shelter-to-street population could be different than usual.
4. The weather, which was unusually cold in some parts of the country, could affect how likely people were to seek emergency shelter or to be more hidden than usual if they stayed outdoors.
5. The media occasionally interfered with the ability to do the count.
6. How homeless people perceived the census and whether they wanted to be counted or feared the census and hid from it.

The Census Bureau conducted two assessments of Shelter and Street Night: (1) the quality of the lists of shelters used for the Shelter-and-Street-Night operation, and (2) how well procedures were followed by census-takers for the street count in parts of five cities (Chicago, Los Angeles, New Orleans, New York, and Phoenix). Information about these two assessments is available from the Chief, Center for Survey Methods Research, Bureau of the Census, Washington, DC 20233.

Comparability—For the 1990 census, the definition of institutionalized persons was revised so that the definition of ''care'' only includes persons under organized medical or formally-authorized, supervised care or custody. As a result of this change to the institutional definition, maternity homes are classified as noninstitutional rather than institutional group quarters as in previous censuses. The following types of other group quarters are classified as institutional rather than noninstitutional group quarters: ''halfway houses (operated for correctional purposes)'' and ''wards in general and military hospitals for patients who have no usual home elsewhere,'' which includes maternity, neonatal, pediatric, military, and surgical wards of hospitals, other-purpose wards of hospitals, and wards for infectious diseases. These changes should not significantly affect the comparability of data with earlier censuses because of the relatively small number of persons involved.

As in 1980, 10 or more unrelated persons living together were classified as living in noninstitutional group quarters. In 1970, the criteria was six or more unrelated persons.

Several changes also have occurred in the identification of specific types of group quarters. For the first time, the 1990 census identifies separately the following types of correctional institutions: persons in halfway houses (operated for correctional purposes), military stockades and jails, and police lockups. In 1990, tuberculosis hospitals or wards are included with hospitals for the chronically ill; in 1980, they were shown separately. For 1990, the noninstitutional group quarters category, ''Group homes'' is further classified as: group homes for drug/ alcohol abuse; maternity homes (for unwed mothers), group homes for the mentally ill, group homes for the mentally retarded, and group homes for the physically handicapped. Persons living in communes, foster-care homes, and job corps centers are classified with ''Other group homes'' only if 10 or more unrelated persons share the unit; otherwise, they are classified as housing units.

In 1990, workers' dormitories were classified as group quarters regardless of the number of persons sharing the dorm. In 1980, 10 or more unrelated persons had to share the dorm for it to be classified as a group quarters. In 1960, data on persons in military barracks were shown only for men. In subsequent censuses, they include both men and women.

In 1990 census data products, the phrase ''inmates of institutions'' was changed to ''institutionalized persons.'' Also, persons living in noninstitutional group quarters were referred to as ''other persons in group quarters,'' and the phrase ''staff residents'' was used for staff living in institutions.

In 1990, there are additional institutional categories and noninstitutional group quarters categories compared with the 1980 census. The institutional categories added include ''hospitals and wards for drug/ alcohol abuse'' and ''military hospitals for the chronically ill.'' The noninstitutional group quarters categories added include emergency shelters for homeless persons; shelters for runaway, neglected, and homeless children; shelters for abused women; and visible-in-street locations. Each of these noninstitutional group quarters categories was enumerated on March 20-21, 1990, during the ''Shelter-and-Street-Night'' operation. (For more information on the ''Shelter-and-Street-Night'' operation, see Appendix D, Collection and Processing Procedures.)

HISPANIC ORIGIN

The data on Spanish/ Hispanic origin were derived from answers to questionnaire item 7, which was asked of all persons. Persons of Hispanic origin are those who classified themselves in one of the specific Hispanic origin categories listed on the questionnaire—''Mexican,'' ''Puerto Rican,'' or ''Cuban''—as well as those who indicated that they were of ''other Spanish/ Hispanic'' origin. Persons of ''Other Spanish/ Hispanic'' origin are those whose origins are from Spain, the Spanish-speaking countries of Central or South America, or the Dominican Republic, or they are persons of Hispanic origin identifying themselves generally as Spanish, Spanish-American, Hispanic, Hispano, Latino, and so on. Write-in responses to the ''other Spanish/ Hispanic'' category were coded only for sample data.

Origin can be viewed as the ancestry, nationality group, lineage, or country of birth of the person or the person's parents or ancestors before their arrival in the United States. Persons of Hispanic origin may be of any race.

Some tabulations are shown by the Hispanic origin of the householder. In all cases where households, families, or occupied housing units are classified by Hispanic origin, the Hispanic origin of the householder is used. (See the discussion of householder under ''Household Type and Relationship.'')

During direct interviews conducted by enumerators, if a person could not provide a single origin response, he or she was asked to select, based on self-identification, the group which best described his or her origin or descent. If a person could not provide a single group, the origin of the person's mother was used. If a single group could not be provided for the person's mother, the first origin reported by the person was used.

If any household member failed to respond to the Spanish/ Hispanic origin question, a response was assigned by the computer according to the reported entries of other household members by using specific rules of precedence of household relationship. In the processing of sample

questionnaires, responses to other questions on the questionnaire, such as ancestry and place of birth, were used to assign an origin before any reference was made to the origin reported by other household members. If an origin was not entered for any household member, an origin was assigned from another household according to the race of the householder. This procedure is a variation of the general imputation process described in Appendix C, Accuracy of the Data.

Comparability—There may be differences between the total Hispanic origin population based on 100-percent tabulations and sample tabulations. Such differences are the result of sampling variability, nonsampling error, and more extensive edit procedures for the Spanish/ Hispanic origin item on the sample questionnaires. (For more information on sampling variability and nonsampling error, see Appendix C, Accuracy of the Data.)

The 1990 data on Hispanic origin are generally comparable with those for the 1980 census. However, there are some differences in the format of the Hispanic origin question between the two censuses. For 1990, the word ''descent'' was deleted from the 1980 wording. In addition, the term ''Mexican-Amer.'' used in 1980 was shortened further to ''Mexican-Am.'' to reduce misreporting (of ''American'') in this category detected in the 1980 census. Finally, the 1990 question allowed those who reported as ''other Spanish/ Hispanic'' to write in their specific Hispanic origin group.

Misreporting in the ''Mexican-Amer.'' category of the 1980 census item on Spanish/ Hispanic origin may affect the comparability of 1980 and 1990 census data for persons of Hispanic origin for certain areas of the country. An evaluation of the 1980 census item on Spanish/ Hispanic origin indicated that there was misreporting in the Mexican origin category by White and Black persons in certain areas. The study results showed evidence that the misreporting occurred in the South (excluding Texas), the Northeast (excluding the New York City area), and a few States in the Midwest Region. Also, results based on available data suggest that the impact of possible misreporting of Mexican origin in the 1980 census was severe in those portions of the above-mentioned regions where the Hispanic origin population was generally sparse. However, national 1980 census data on the Mexican origin population or total Hispanic origin population at the national level was not seriously affected by the reporting problem. (For a more detailed discussion of the evaluation of the 1980 census Spanish/ Hispanic origin item, see the 1980 census Supplementary Reports.)

The 1990 and 1980 census data on the Hispanic population are not directly comparable with 1970 Spanish origin data because of a number of factors: (1) overall improvements in the 1980 and 1990 censuses, (2) better coverage of the population, (3) improved question designs, and (4) an effective public relations campaign by the Census Bureau with the assistance of national and community ethnic groups.

Specific changes in question design between the 1980 and 1970 censuses included the placement of the category ''No, not Spanish/ Hispanic'' as the first category in that question. (The corresponding category appeared last in the 1970 question.) Also, the 1970 category ''Central or South American'' was deleted because in 1970 some respondents misinterpreted the category; furthermore, the designations ''Mexican-American'' and ''Chicano'' were added to the Spanish/ Hispanic origin question in 1980. In the 1970 census, the question on Spanish origin was asked of only a 5-percent sample of the population.

HOUSEHOLD TYPE AND RELATIONSHIP

Household

A household includes all the persons who occupy a housing unit. A housing unit is a house, an apartment, a mobile home, a group of rooms, or a single room that is occupied (or if vacant, is intended for occupancy) as separate living quarters. Separate living quarters are those in which the occupants live and eat separately from any other persons in the building and which have direct access from the outside of the building or through a common hall. The occupants may be a single family, one person living alone, two or more families living together, or any other group of related or unrelated persons who share living arrangements.

In 100-percent tabulations, the count of households or householders always equals the count of occupied housing units. In sample tabulations, the numbers may differ as a result of the weighting process.

Persons Per Household—A measure obtained by dividing the number of persons in households by the number of households (or householders). In cases where persons in households are cross-classified by race or Hispanic origin, persons in the household are classified by the race or Hispanic origin of the householder rather than the race or Hispanic origin of each individual.

Relationship to Householder

Householder—The data on relationship to householder were derived from answers to questionnaire item 2, which was asked of all persons in housing units. One person in each household is designated as the householder. In most cases, this is the person, or one of the persons, in whose name the home is owned, being bought, or rented and who is listed in column 1 of the census questionnaire. If there is no such person in the household, any adult household member 15 years old and over could be designated as the householder.

Households are classified by type according to the sex of the householder and the presence of relatives. Two types of householders are distinguished: a family householder and a nonfamily householder. A family householder

is a householder living with one or more persons related to him or her by birth, marriage, or adoption. The householder and all persons in the household related to him or her are family members. A nonfamily householder is a householder living alone or with nonrelatives only.

Spouse—Includes a person married to and living with a householder. This category includes persons in formal marriages, as well as persons in common-law marriages.

The number of spouses is equal to the number of ''married-couple families'' or ''married-couple households'' in 100-percent tabulations. The number of spouses, however, is generally less than half of the number of ''married persons with spouse present'' in sample tabulations, since more than one married couple can live in a household, but only spouses of householders are specifically identified as ''spouse.'' For sample tabulations, the number of ''married persons with spouse present'' includes married-couple subfamilies and married-couple families.

Child—Includes a son or daughter by birth, a stepchild, or adopted child of the householder, regardless of the child's age or marital status. The category excludes sons-in-law, daughters-in-law, and foster children.

Natural-Born or Adopted Son/ Daughter—A son or daughter of the householder by birth, regardless of the age of the child. Also, this category includes sons or daughters of the householder by legal adoption, regardless of the age of the child. If the stepson/ stepdaughter of the householder has been legally adopted by the householder, the child is still classified as a stepchild.

Stepson/ Stepdaughter—A son or daughter of the householder through marriage but not by birth, regardless of the age of the child. If the stepson/ stepdaughter of the householder has been legally adopted by the householder, the child is still classified as a stepchild.

Own Child—A never-married child under 18 years who is a son or daughter by birth, a stepchild, or an adopted child of the householder. In certain tabulations, own children are further classified as living with two parents or with one parent only. Own children of the householder living with two parents are by definition found only in married-couple families.

In a subfamily, an ''own child'' is a never-married child under 18 years of age who is a son, daughter, stepchild, or an adopted child of a mother in a mother-child subfamily, a father in a father-child subfamily, or either spouse in a married-couple subfamily.

''Related children'' in a family include own children and all other persons under 18 years of age in the household, regardless of marital status, who are related to the householder, except the spouse of the householder. Foster children are not included since they are not related to the householder.

Other Relatives—In tabulations, includes any household member related to the householder by birth, marriage, or adoption, but not included specifically in another relationship category. In certain detailed tabulations, the following categories may be shown:

Grandchild—The grandson or granddaughter of the householder.

Brother/ Sister—The brother or sister of the householder, including stepbrothers, stepsisters, and brothers and sisters by adoption. Brothers-in-law and sisters-in-law are included in the ''Other relative'' category on the questionnaire.

Parent—The father or mother of the householder, including a stepparent or adoptive parent. Fathers-in-law and mothers-in-law are included in the ''Other relative'' category on the questionnaire.

Other Relatives—Anyone not listed in a reported category above who is related to the householder by birth, marriage, or adoption (brother-in-law, grandparent, nephew, aunt, mother-in-law, daughter-in-law, cousin, and so forth).

Nonrelatives—Includes any household member, including foster children not related to the householder by birth, marriage, or adoption. The following categories may be presented in more detailed tabulations:

Roomer, Boarder, or Foster Child—Roomer, boarder, lodger, and foster children or foster adults of the householder.

Housemate or Roommate—A person who is not related to the householder and who shares living quarters primarily in order to share expenses.

Unmarried Partner—A person who is not related to the householder, who shares living quarters, and who has a close personal relationship with the householder.

Other Nonrelatives—A person who is not related by birth, marriage, or adoption to the householder and who is not described by the categories given above.

When relationship is not reported for an individual, it is imputed according to the responses for age, sex, and marital status for that person while maintaining consistency with responses for other individuals in the household. (For more information on imputation, see Appendix C, Accuracy of the Data.)

Unrelated Individual

An unrelated individual is: (1) a householder living alone or with nonrelatives only, (2) a household member who is not related to the householder, or (3) a person living in group quarters who is not an inmate of an institution.

Family Type

A family consists of a householder and one or more other persons living in the same household who are related to the householder by birth, marriage, or adoption. All persons in a household who are related to the householder are regarded as members of his or her family. A household can contain only one family for purposes of census tabulations. Not all households contain families since a household may comprise a group of unrelated persons or one person living alone.

Families are classified by type as either a ''married-couple family'' or ''other family'' according to the sex of the householder and the presence of relatives. The data on family type are based on answers to questions on sex and relationship which were asked on a 100-percent basis.

Married-Couple Family—A family in which the householder and his or her spouse are enumerated as members of the same household.

Other Family:

Male Householder, No Wife Present—A family with a male householder and no spouse of householder present.

Female Householder, No Husband Present—A family with a female householder and no spouse of householder present.

Persons Per Family—A measure obtained by dividing the number of persons in families by the total number of families (or family householders). In cases where the measure, ''persons in family'' or ''persons per family'' are cross-tabulated by race or Hispanic origin, the race or Hispanic origin refers to the householder rather than the race or Hispanic origin of each individual.

Subfamily

A subfamily is a married couple (husband and wife enumerated as members of the same household) with or without never-married children under 18 years old, or one parent with one or more never-married children under 18 years old, living in a household and related to, but not including, either the householder or the householder's spouse. The number of subfamilies is not included in the count of families, since subfamily members are counted as part of the householder's family.

Subfamilies are defined during processing of sample data. In selected tabulations, subfamilies are further classified by type: married-couple subfamilies, with or without own children; mother-child subfamilies; and father-child subfamilies.

Lone parents include people maintaining either one-parent families or one-parent subfamilies. Married couples include husbands and wives in both married-couple families and married-couple subfamilies.

Unmarried-Partner Household

An unmarried-partner household is a household other than a ''married-couple household'' that includes a householder and an ''unmarried partner.'' An ''unmarried partner'' can be of the same sex or of the opposite sex of the householder. An ''unmarried partner'' in an ''unmarried-partner household'' is an adult who is unrelated to the householder, but shares living quarters and has a close personal relationship with the householder.

Unmarried-Couple Household

An unmarried-couple household is composed of two unrelated adults of the opposite sex (one of whom is the householder) who share a housing unit with or without the presence of children under 15 years old.

Foster Children

Foster children are nonrelatives of the householder and are included in the category, ''Roomer, boarder, or foster child'' on the questionnaire. Foster children are identified as persons under 18 years old and living in households that have no nonrelatives 18 years old and over (who might be parents of the nonrelatives under 18 years old).

Stepfamily

A stepfamily is a ''married-couple family'' with at least one stepchild of the householder present, where the householder is the husband.

Comparability—The 1990 definition of a household is the same as that used in 1980. The 1980 relationship category ''Son/ daughter'' has been replaced by two categories, ''Natural-born or adopted son/ daughter'' and ''Stepson/ stepdaughter.'' ''Grandchild'' has been added as a separate category. The 1980 nonrelative categories: ''Roomer, boarder'' and ''Partner, roommate'' have been replaced by the categories ''Roomer, boarder, or foster child,'' ''Housemate, roommate,'' and ''Unmarried partner.'' The 1980 nonrelative category ''Paid employee'' has been dropped.

INCOME IN 1989

The data on income in 1989 were derived from answers to questionnaire items 32 and 33. Information on money income received in the calendar year 1989 was requested from persons 15 years old and over. ''Total income'' is the algebraic sum of the amounts reported separately for wage or salary income; net nonfarm self-employment income; net farm self-employment income; interest, dividend, or net rental or royalty income; Social Security or railroad retirement income; public assistance or welfare income; retirement or disability income; and all other income. ''Earnings'' is defined as the algebraic sum of

wage or salary income and net income from farm and nonfarm self-employment. ''Earnings'' represent the amount of income received regularly before deductions for personal income taxes, Social Security, bond purchases, union dues, medicare deductions, etc.

Receipts from the following sources are not included as income: money received from the sale of property (unless the recipient was engaged in the business of selling such property); the value of income ''in kind'' from food stamps, public housing subsidies, medical care, employer contributions for persons, etc.; withdrawal of bank deposits; money borrowed; tax refunds; exchange of money between relatives living in the same household; gifts and lump-sum inheritances, insurance payments, and other types of lump-sum receipts.

Income Type in 1989

The eight types of income reported in the census are defined as follows:

1. *Wage or Salary Income*—Includes total money earnings received for work performed as an employee during the calendar year 1989. It includes wages, salary, Armed Forces pay, commissions, tips, piece-rate payments, and cash bonuses earned before deductions were made for taxes, bonds, pensions, union dues, etc.

2. *Nonfarm Self-Employment Income*—Includes net money income (gross receipts minus expenses) from one's own business, professional enterprise, or partnership. Gross receipts include the value of all goods sold and services rendered. Expenses includes costs of goods purchased, rent, heat, light, power, depreciation charges, wages and salaries paid, business taxes (not personal income taxes), etc.

3. *Farm Self-Employment Income*—Includes net money income (gross receipts minus operating expenses) from the operation of a farm by a person on his or her own account, as an owner, renter, or sharecropper. Gross receipts include the value of all products sold, government farm programs, money received from the rental of farm equipment to others, and incidental receipts from the sale of wood, sand, gravel, etc. Operating expenses include cost of feed, fertilizer, seed, and other farming supplies, cash wages paid to farmhands, depreciation charges, cash rent, interest on farm mortgages, farm building repairs, farm taxes (not State and Federal personal income taxes), etc. The value of fuel, food, or other farm products used for family living is not included as part of net income.

4. *Interest, Dividend, or Net Rental Income*—Includes interest on savings or bonds, dividends from stockholdings or membership in associations, net income from rental of property to others and receipts from boarders or lodgers, net royalties, and periodic payments from an estate or trust fund.

5. *Social Security Income*—Includes Social Security pensions and survivors benefits and permanent disability insurance payments made by the Social Security Administration prior to deductions for medical insurance, and railroad retirement insurance checks from the U.S. Government. Medicare reimbursements are not included.

6. *Public Assistance Income*—Includes: (1) supplementary security income payments made by Federal or State welfare agencies to low income persons who are aged (65 years old or over), blind, or disabled; (2) aid to families with dependent children, and (3) general assistance. Separate payments received for hospital or other medical care (vendor payments) are excluded from this item.

7. *Retirement or Disability Income*—Includes: (1) retirement pensions and survivor benefits from a former employer, labor union, or Federal, State, county, or other governmental agency; (2) disability income from sources such as worker's compensation; companies or unions; Federal, State, or local government; and the U.S. military; (3) periodic receipts from annuities and insurance; and (4) regular income from IRA and KEOGH plans.

8. *All Other Income*—Includes unemployment compensation, Veterans Administration (VA) payments, alimony and child support, contributions received periodically from persons not living in the household, military family allotments, net gambling winnings, and other kinds of periodic income other than earnings.

Income of Households—Includes the income of the householder and all other persons 15 years old and over in the household, whether related to the householder or not. Because many households consist of only one person, average household income is usually less than average family income.

Income of Families and Persons—In compiling statistics on family income, the incomes of all members 15 years old and over in each family are summed and treated as a single amount. However, for persons 15 years old and over, the total amounts of their own incomes are used. Although the income statistics covered the calendar year 1989, the characteristics of persons and the composition of families refer to the time of enumeration (April 1990). Thus, the income of the family does not include amounts received by persons who were members of the family during all or part of the calendar year 1989 if these persons no longer resided with the family at the time of enumeration. Yet, family income amounts reported by related persons who did not reside with the family during 1989 but who were members of the family at the time of enumeration are included. However, the composition of most families was the same during 1989 as in April 1990.

Median Income—The median divides the income distribution into two equal parts, one having incomes above the median and the other having incomes below the median.

For households and families, the median income is based on the distribution of the total number of units including those with no income. The median for persons is based on persons with income. The median income values for all households, families, and persons are computed on the basis of more detailed income intervals than shown in most tabulations. Median household or family income figures of $50,000 or less are calculated using linear interpolation. For persons, corresponding median values of $40,000 or less are also computed using linear interpolation. All other median income amounts are derived through Pareto interpolation. (For more information on medians and interpolation, see the discussion under ''Derived Measures.'')

Mean Income—This is the amount obtained by dividing the total income of a particular statistical universe by the number of units in that universe. Thus, mean household income is obtained by dividing total household income by the total number of households. For the various types of income the means are based on households having those types of income. ''Per capita income'' is the mean income computed for every man, woman, and child in a particular group. It is derived by dividing the total income of a particular group by the total population in that group.

Care should be exercised in using and interpreting mean income values for small subgroups of the population. Because the mean is influenced strongly by extreme values in the distribution, it is especially susceptible to the effects of sampling variability, misreporting, and processing errors. The median, which is not affected by extreme values, is, therefore, a better measure than the mean when the population base is small. The mean, nevertheless, is shown in some data products for most small subgroups because, when weighted according to the number of cases, the means can be added to obtained summary measures for areas and groups other than those shown in census tabulations.

Limitation of the Data—Since questionnaire entries for income frequently are based on memory and not on records, many persons tended to forget minor or irregular sources of income and, therefore, underreport their income. Underreporting tends to be more pronounced for income sources that are not derived from earnings, such as Social Security, public assistance, or from interest, dividends, and net rental income.

There are errors of reporting due to the misunderstanding of the income questions such as reporting gross rather than net dollar amounts for the two questions on net self-employment income, which resulted in an overstatement of these items. Another common error is the reporting of identical dollar amounts in two of the eight type of income items where a respondent with only one source of income assumed that the second amount should be entered to represent total income. Such instances of overreporting had an impact on the level of mean nonfarm or farm self-employment income and mean total income published for the various geographical subdivisions of the State.

Extensive computer editing procedures were instituted in the data processing operation to reduce some of these reporting errors and to improve the accuracy of the income data. These procedures corrected various reporting deficiencies and improved the consistency of reported income items associated with work experience and information on occupation and class of worker. For example, if persons reported they were self-employed on their own farm, not incorporated, but had reported wage and salary earnings only, the latter amount was shifted to net farm self-employment income. Also, if any respondent reported total income only, the amount was generally assigned to one of the type of income items according to responses to the work experience and class-of-worker questions. Another type of problem involved nonreporting of income data. Where income information was not reported, procedures were devised to impute appropriate values with either no income or positive or negative dollar amounts for the missing entries. (For more information on imputation, see Appendix C, Accuracy of the Data.)

In income tabulations for households and families, the lowest income group (e.g., less than $5,000) includes units that were classified as having no 1989 income. Many of these were living on income ''in kind,'' savings, or gifts, were newly created families, or families in which the sole breadwinner had recently died or left the household. However, many of the households and families who reported no income probably had some money income which was not recorded in the census.

The income data presented in the tabulations covers money income only. The fact that many farm families receive an important part of their income in the form of ''free'' housing and goods produced and consumed on the farm rather than in money should be taken into consideration in comparing the income of farm and nonfarm residents. Nonmoney income such as business expense accounts, use of business transportation and facilities, or partial compensation by business for medical and educational expenses was also received by some nonfarm residents. Many low income families also receive income ''in kind'' from public welfare programs. In comparing income data for 1989 with earlier years, it should be noted that an increase or decrease in money income does not necessarily represent a comparable change in real income, unless adjustments for changes in prices are made.

Comparability—The income data collected in the 1980 and 1970 censuses are similar to the 1990 census data, but there are variations in the detail of the questions. In 1980, income information for 1979 was collected from persons in approximately 19 percent of all housing units and group quarters. Each person was required to report:

- Wage or salary income

- Net nonfarm self-employment income
- Net farm self-employment income
- Interest, dividend, or net rental or royalty income
- Social Security income
- Public assistance income
- Income from all other sources

Between the 1980 and 1990 censuses, there were minor differences in the processing of the data. In both censuses, all persons with missing values in one or more of the detailed type of income items *and* total income were designated as allocated. Each missing entry was imputed either as a ''no'' or as a dollar amount. If total income was reported *and* one or more of the type of income fields was not answered, then the entry in total income generally was assigned to one of the income types according to the socioeconomic characteristics of the income recipient. This person was designated as unallocated.

In 1980 and 1990, all nonrespondents with income not reported (whether heads of households or other persons) were assigned the reported income of persons with similar characteristics. (For more information on imputation, see Appendix C, ''Accuracy of the Data.'')

There was a difference in the method of computer derivation of aggregate income from individual amounts between the two census processing operations. In the 1980 census, income amounts less than $100,000 were coded in tens of dollars, and amounts of $100,000 or more were coded in thousands of dollars; $5 was added to each amount coded in tens of dollars and $500 to each amount coded in thousands of dollars. Entries of $999,000 or more were treated as $999,500 and losses of $9,999 or more were treated as minus $9,999. In the 1990 census, income amounts less than $999,999 were keyed in dollars. Amounts of $999,999 or more were treated as $999,999 and losses of $9,999 or more were treated as minus $9,999 in all of the computer derivations of aggregate income.

In 1970, information on income in 1969 was obtained from all members in every fifth housing unit and small group quarters (less than 15 persons) and every fifth person in all other group quarters. Each person was required to report:

- Wage or salary income
- Net nonfarm self-employment income
- Net farm self-employment income
- Social Security or Railroad Retirement
- Public assistance or welfare payments
- Income from all other sources

If a person reported a dollar amount in wage or salary, net nonfarm self-employment income, or net farm self-employment income, the person was considered as unallocated only if no further dollar amounts were imputed for any additional missing entries.

In 1960, data on income were obtained from all members in every fourth housing unit and from every fourth person 14 years old and over living in group quarters. Each person was required to report wage or salary income, net self-employment income, and income other than earnings received in 1959. An assumption was made in the editing process that no other type of income was received by a person who reported the receipt of either wage and salary income or self-employment but who had failed to report the receipt of other money income.

For several reasons, the income data shown in census tabulations are not directly comparable with those that may be obtained from statistical summaries of income tax returns. Income, as defined for Federal tax purposes, differs somewhat from the Census Bureau concept. Moreover, the coverage of income tax statistics is different because of the exemptions of persons having small amounts of income and the inclusion of net capital gains in tax returns. Furthermore, members of some families file separate returns and others file joint returns; consequently, the income reporting unit is not consistently either a family or a person.

The earnings data shown in census tabulations are not directly comparable with earnings records of the Social Security Administration. The earnings record data for 1989 excluded the earnings of most civilian government employees, some employees of nonprofit organizations, workers covered by the Railroad Retirement Act, and persons not covered by the program because of insufficient earnings. Furthermore, earnings received from any one employer in excess of $48,000 in 1989 are not covered by earnings records. Finally, because census data are obtained from household questionnaires, they may differ from Social Security Administration earnings record data, which are based upon employers' reports and the Federal income tax returns of self-employed persons.

The Bureau of Economic Analysis (BEA) of the Department of Commerce publishes annual data on aggregate and per-capita personal income received by the population for States, metropolitan areas, and selected counties. Aggregate income estimates based on the income statistics shown in census products usually would be less than those shown in the BEA income series for several reasons. The Census Bureau data are obtained directly from households, whereas the BEA income series is estimated largely on the basis of data from administrative records of business and governmental sources. Moreover, the definitions of income are different. The BEA income series includes some items not included in the income data shown in census publications, such as income ''in kind,'' income received by nonprofit institutions, the value of services of

banks and other financial intermediaries rendered to persons without the assessment of specific charges, Medicare payments, and the income of persons who died or emigrated prior to April 1, 1990. On the other hand, the census income data include contributions for support received from persons not residing in the same household and employer contributions for social insurance.

INDUSTRY, OCCUPATION, AND CLASS OF WORKER

The data on industry, occupation, and class of worker were derived from answers to questionnaire items 28, 29, and 30 respectively. These questions were asked of a sample of persons. Information on industry relates to the kind of business conducted by a person's employing organization; occupation describes the kind of work the person does on the job.

For employed persons, the data refer to the person's job during the reference week. For those who worked at two or more jobs, the data refer to the job at which the person worked the greatest number of hours. For unemployed persons, the data refer to their last job. The industry and occupation statistics are derived from the detailed classification systems developed for the 1990 census as described below. The *Classified Index of Industries and Occupations* provided additional information on the industry and occupation classification systems.

Respondents provided the data for the tabulations by writing on the questionnaires descriptions of their industry and occupation. These descriptions were keyed and passed through automated coding software which assigned a portion of the written entries to categories in the classification system. The automated system assigned codes to 59 percent of the industry entries and 38 percent of the occupation entries.

Those cases not coded by the computer were referred to clerical staff in the Census Bureau's Kansas City processing office for coding. The clerical staff converted the written questionnaire descriptions to codes by comparing these descriptions to entries in the *Alphabetical Index of Industries and Occupations*. For the industry code, these coders also referred to an Employer Name List (formerly called Company Name List). This list, prepared from the Standard Statistical Establishment List developed by the Census Bureau for the economic censuses and surveys, contained the names of business establishments and their Standard Industrial Classification (SIC) codes converted to population census equivalents. This list facilitated coding and maintained industrial classification comparability.

Industry

The industry classification system developed for the 1990 census consists of 236 categories for employed persons, classified into 13 major industry groups. Since 1940, the industrial classification has been based on the Standard Industrial Classification Manual (SIC). The 1990 census classification was developed from the 1987 SIC published by the Office of Management and Budget, Executive Office of the President.

The SIC was designed primarily to classify establishments by the type of industrial activity in which they were engaged. However, census data, which were collected from households, differ in detail and nature from those obtained from establishment surveys. Therefore, the census classification systems, while defined in SIC terms, cannot reflect the full detail in all categories. There are several levels of industrial classification found in census products. For example, the 1990 CP-2, *Social and Economic Characteristics* report includes 41 unique industrial categories, while the 1990 Summary Tape File 4 (STF 4) presents 72 categories.

Occupation

The occupational classification system developed for the 1990 census consists of 501 specific occupational categories for employed persons arranged into 6 summary and 13 major occupational groups. This classification was developed to be consistent with the Standard Occupational Classification (SOC) Manual: 1980, published by the Office of Federal Statistical Policy and Standards, U.S. Department of Commerce. Tabulations with occupation as the primary characteristic present several levels of occupational detail. The most detailed tabulations are shown in a special 1990 subject report and tape files on occupation. These products contain all 500 occupational categories plus industry or class of worker subgroupings of occupational categories.

Some occupation groups are related closely to certain industries. Operators of transportation equipment, farm operators and workers, and private household workers account for major portions of their respective industries of transportation, agriculture, and private households. However, the industry categories include persons in other occupations. For example, persons employed in agriculture include truck drivers and bookkeepers; persons employed in the transportation industry include mechanics, freight handlers, and payroll clerks; and persons employed in the private household industry include occupations such as chauffeur, gardener, and secretary.

Class of Worker

The data on class of worker were derived from answers to questionnaire item 30. The information on class of worker refers to the same job as a respondent's industry and occupation and categorizes persons according to the type of ownership of the employing organization. The class of worker categories are defined as follows:

Private Wage and Salary Workers—Includes persons who worked for wages, salary, commission, tips, pay-in-kind, or piece rates for a private for profit employer or a

private not-for-profit, tax-exempt or charitable organization. Self-employed persons whose business was incorporated are included with private wage and salary workers because they are paid employees of their own companies. Some tabulations present data separately for these subcategories: ''For profit,'' ''Not for profit,'' and ''Own business incorporated.''

Employees of foreign governments, the United Nations, or other formal international organizations were classified as ''Private-not-for-profit.''

Government Workers—Includes persons who were employees of any local, State, or Federal governmental unit, regardless of the activity of the particular agency. For some tabulations, the data were presented separately for the three levels of government.

Self-Employed Workers—Includes persons who worked for profit or fees in their own unincorporated business, profession, or trade, or who operated a farm.

Unpaid Family Workers—Includes persons who worked 15 hours or more without pay in a business or on a farm operated by a relative.

Salaried/ Self-Employed—In tabulations that categorize persons as either salaried or self-employed, the salaried category includes private and government wage and salary workers; self-employed includes self-employed persons and unpaid family workers.

The industry category, ''Public administration,'' is limited to regular government functions such as legislative, judicial, administrative, and regulatory activities of governments. Other government organizations such as schools, hospitals, liquor stores, and bus lines are classified by industry according to the activity in which they are engaged. On the other hand, the class of worker government categories include all government workers.

Occasionally respondents supplied industry, occupation, or class of worker descriptions which were not sufficiently specific for precise classification or did not report on these items at all. Some of these cases were corrected through the field editing process and during the coding and tabulation operations. In the coding operation, certain types of incomplete entries were corrected using the *Alphabetical Index of Industries and Occupations*. For example, it was possible in certain situations to assign an industry code based on the occupation reported.

Following the coding operations, there was a computer edit and an allocation process. The edit first determined whether a respondent was in the universe which required an industry and occupation code. The codes for the three items (industry, occupation, and class of worker) were checked to ensure they were valid and were edited for their relation to each other. Invalid and inconsistent codes were either blanked or changed to a consistent code.

If one or more of the three codes were blank after the edit, a code was assigned from a ''similar'' person based on other items such as age, sex, education, farm or nonfarm residence, and weeks worked. If all the labor force and income data also were blank, all these economic items were assigned from one other person who provided all the necessary data.

Comparability—Comparability of industry and occupation data was affected by a number of factors, primarily the systems used to classify the questionnaire responses. For both the industry and occupation classification systems, the basic structures were generally the same from 1940 to 1970, but changes in the individual categories limited comparability of the data from one census to another. These changes were needed to recognize the ''birth'' of new industries and occupations, the ''death'' of others, and the growth and decline in existing industries and occupations, as well as, the desire of analysts and other users for more detail in the presentation of the data. Probably the greatest cause of incomparability is the movement of a segment of a category to a different category in the next census. Changes in the nature of jobs and respondent terminology, and refinement of category composition made these movements necessary.

In the 1990 census, the industry classification had minor revisions to reflect recent changes to the SIC. The 1990 occupational classification system is essentially the same as that for the 1980 census. However, the conversion of the census classification to the SOC in 1980 meant that the 1990 classification system was less comparable to the classifications used prior to the 1980 census.

Other factors that affected data comparability included the universe to which the data referred (in 1970, the age cutoff for labor force was changed from 14 years to 16 years); how the industry and occupation questions were worded on the questionnaire (for example, important changes were made in 1970); improvements in the coding procedures (the Employer Name List technique was introduced in 1960); and how the ''not reported'' cases are handled. Prior to 1970, they were placed in the residual categories, ''Industry not reported'' and ''Occupation not reported.'' In 1970, an allocation process was introduced that assigned these cases to major groups. In 1990, as in 1980, the ''Not reported'' cases were assigned to individual categories. Therefore, the 1980 and 1990 data for individual categories included some numbers of persons who were tabulated in a ''Not reported'' category in previous censuses.

The following publications contain information on the various factors affecting comparability and are particularly useful for understanding differences in the occupation and industry information from earlier censuses: U.S. Bureau of the Census, *Changes Between the 1950 and 1960 Occupation and Industry Classifications With Detailed Adjustments of 1950 Data to the 1960 Classifications*, Technical Paper No. 18, 1968; U.S. Bureau of the Census, *1970 Occupation and Industry Classification Systems in Terms of their 1960 Occupation and Industry Elements*, Technical

Paper No. 26, 1972; and U.S. Bureau of the Census, *The Relationship Between the 1970 and 1980 Industry and Occupation Classification Systems*, Technical Paper No. 59, 1988. For citations for earlier census years, see the 1980 Census of Population report, PC80-1-D, *Detailed Population Characteristics*.

The 1990 census introduced an additional class of worker category for ''private not-for-profit'' employers. This category is a subset of the 1980 category ''employee of private employer'' so there is no comparable data before 1990. Also in 1990, employees of foreign governments, the United Nations, etc., are classified as ''private not-for-profit,'' rather than Federal Government as in 1970 and 1980. While in theory, there was a change in comparability, in practice, the small number of U.S. residents working for foreign governments made this change negligible.

Comparability between the statistics on industry and occupation from the 1990 census and statistics from other sources is affected by many of the factors described in the section on ''Employment Status.'' These factors are primarily geographic differences between residence and place of work, different dates of reference, and differences in counts because of dual job holding. Industry data from population censuses cover all industries and all kinds of workers, whereas, data from establishments often excluded private household workers, government workers, and the self-employed. Also, the replies from household respondents may have differed in detail and nature from those obtained from establishments.

Occupation data from the census and data from government licensing agencies, professional associations, trade unions, etc., may not be as comparable as expected. Organizational listings often include persons not in the labor force or persons devoting all or most of their time to another occupation; or the same person may be included in two or more different listings. In addition, relatively few organizations, except for those requiring licensing, attained complete coverage of membership in a particular occupational field.

JOURNEY TO WORK

Place of Work

The data on place of work were derived from answers to questionnaire item 22, which was asked of persons who indicated in question 21 that they worked at some time during the reference week. (For more information, see discussion under ''Reference Week.'')

Data were tabulated for workers 16 years and over; that is, members of the Armed Forces and civilians who were at work during the reference week. Data on place of work refer to the geographic location at which workers carried out their occupational activities during the reference week. The exact address (number and street) of the place of work was asked, as well as the place (city, town, or post office); whether or not the place of work was inside or outside the limits of that city or town; and the county, State, and ZIP Code. If the person's employer operated in more than one location, the exact address of the location or branch where the respondent worked was requested. When the number and street name were unknown, a description of the location, such as the building name or nearest street or intersection, was to be entered.

Persons who worked at more than one location during the reference week were asked to report the one at which they worked the greatest number of hours. Persons who regularly worked in several locations each day during the reference week were requested to give the address at which they began work each day. For cases in which daily work did not begin at a central place each day, the person was asked to provide as much information as possible to describe the area in which he or she worked most during the reference week.

In some tabulations, place-of-work locations may be defined as ''in area of residence'' and ''outside area of residence.'' The area of residence may vary from table to table or even within a table, and refers to the particular area or areas shown. For example, in a table that provides data for counties, ''in area of residence'' refers to persons who worked in the same county in which they lived, while ''outside area of residence'' refers to persons whose workplace was located in a county different from the one in which they lived. Similarly, in a table that provides data for several types of areas, such as the State and its individual metropolitan areas (MA's), counties, and places, the place-of-work data will be variable and is determined by the geographic level (State, MA, county, or place) shown in each section of the tabulation.

In tabulations that present data for States, workplaces for the residents of the State may include, in addition to the State itself, each contiguous State. The category, ''in noncontiguous State or abroad,'' includes persons who worked in a State that did not border their State of residence as well as persons who worked outside the United States.

In tabulations that present data for an MSA/ PMSA, place-of-work locations are specified to show the main destinations of workers living in the MSA/ PMSA. (For more information on metropolitan areas (MA's), see Appendix A, Area Classifications.) All place-of-work locations are identified with respect to the boundaries of the MSA/ PMSA as ''inside MSA/ PMSA'' or ''outside MSA/ PMSA.'' Locations within the MSA/ PMSA are further divided into each central city, and each county or county balance. Selected large incorporated places also may be specified as places of work.

Within New England MSA/ PMSA's, the places of work presented generally are cities and towns. Locations outside the MSA/ PMSA are specified if they are important commuting destinations for residents of the MSA/ PMSA, and may include adjoining MSA/ PMSA's and their central cities, their component counties, large incorporated places, or counties, cities, or other geographic areas outside any MA. In tabulations for MSA/ PMSA's in New England;

Honolulu, Hawaii; and certain other MA's, some place-of-work locations are identified as ''areas'' (e.g., Area 1, Area 5, Area 12, etc.). Such areas consist of groups of towns, cities, census designated places (Honolulu MSA only), or counties that have been identified as unique place-of-work destinations. When an adjoining MSA/ PMSA or MSA/ PMSA remainder is specified as a place-of-work location, its components are not defined. However, the components are presented in the 1990 CP-1, *General Population Characteristics for Metropolitan Areas* and the 1990 CH-1, *General Housing Characteristics for Metropolitan Areas* reports. In tabulations that present data for census tracts outside MA's, place-of-work locations are defined as ''in county of residence'' and ''outside county of residence.''

In areas where the workplace address was coded to the block level, persons were tabulated as working inside or outside a specific place based on the location of that address, regardless of the response to question 22c concerning city/ town limits. In areas where it was impossible to code the workplace address to the block level, persons were tabulated as working in a place if a place name was reported in question 22b and the response to question 22c was either ''Yes'' or the item was left blank. In selected areas, census designated places (CDP's) may appear in the tabulations as places of work. The accuracy of place-of-work data for CDP's may be affected by the extent to which their census names were familiar to respondents, and by coding problems caused by similarities between the CDP name and the names of other geographic jurisdictions in the same vicinity.

Place-of-work data are given for selected minor civil divisions (generally, cities, towns, and townships) in the nine Northeastern States, based on the responses to the place-of-work question. Many towns and townships are regarded locally as equivalent to a place and therefore, were reported as the place of work. When a respondent reported a locality or incorporated place that formed a part of a township or town, the coding and tabulating procedure was designed to include the response in the total for the township or town. The accuracy of the place-of-work data for minor civil divisions is greatest for the New England States. However, the data for some New England towns, for towns in New York, and for townships in New Jersey and Pennsylvania may be affected by coding problems that resulted from the unfamiliarity of the respondent with the minor civil division in which the workplace was located or when a township and a city or borough of the same or similar name are located close together.

Place-of-work data may show a few workers who made unlikely daily work trips (e.g., workers who lived in New York and worked in California). This result is attributable to persons who worked during the reference week at a location that was different from their usual place of work, such as persons away from home on business.

Comparability—The wording of the question on place of work was substantially the same in the 1990 census as it was in 1980. However, data on place of work from the 1990 census are based on the full census sample, while data from the 1980 census were based on only about one-half of the full sample.

For the 1980 census, nonresponse or incomplete responses to the place-of-work question were not allocated, resulting in the use of ''not reported'' categories in the 1980 publications. However, for the 1990 census, when place of work was not reported or the response was incomplete, a work location was allocated to the person based on their means of transportation to work, travel time to work, industry, and location of residence and workplace of others. The 1990 publications, therefore, do not contain a ''not reported'' category for the place-of-work data.

Comparisons between 1980 and 1990 census data on the gross number of workers in particular commuting flows, or the total number of persons working in an area, should be made with extreme caution. Any apparent increase in the magnitude of the gross numbers may be due solely to the fact that for 1990 the ''not reported'' cases have been distributed among specific place-of-work destinations, instead of tallied in a separate category as in 1980.

Limitation of the Data—The data on place of work relate to a reference week; that is, the calendar week preceding the date on which the respondents completed their questionnaires or were interviewed by enumerators. This week is not the same for all respondents because the enumeration was not completed in 1 week. However, for the majority of persons, the reference week for the 1990 census is the last week in March 1990. The lack of a uniform reference week means that the place-of-work data reported in the census will not exactly match the distribution of workplace locations observed or measured during an actual workweek.

The place-of-work data are estimates of persons 16 years old and over who were both employed and at work during the reference week (including persons in the Armed Forces). Persons who did not work during the reference week but had jobs or businesses from which they were temporarily absent due to illness, bad weather, industrial dispute, vacation, or other personal reasons are not included in the place-of-work data. Therefore, the data on place of work understate the total number of jobs or total employment in a geographic area during the reference week. It also should be noted that persons who had irregular, casual, or unstructured jobs during the reference week may have erroneously reported themselves as not working.

The address where the individual worked most often during the reference week was recorded on the census questionnaire. If a worker held two jobs, only data about the primary job (the one worked the greatest number of hours during the preceding week) was requested. Persons who regularly worked in several locations during the reference week were requested to give the address at which they began work each day. For cases in which daily work was not begun at a central place each day, the person was

asked to provide as much information as possible to describe the area in which he or she worked most during the reference week.

Means of Transportation to Work

The data on means of transportation to work were derived from answers to questionnaire item 23a, which was asked of persons who indicated in question 21 that they worked at some time during the reference week. (For more information, see discussion under ''Reference Week.'') Means of transportation to work refers to the principal mode of travel or type of conveyance that the person usually used to get from home to work during the reference week.

Persons who used different means of transportation on different days of the week were asked to specify the one they used most often, that is, the greatest number of days. Persons who used more than one means of transportation to get to work each day were asked to report the one used for the longest distance during the work trip. The category, ''Car, truck, or van,'' includes workers using a car (including company cars but excluding taxicabs), a truck of one-ton capacity or less, or a van. The category, ''Public transportation,'' includes workers who used a bus or trolley bus, streetcar or trolley car, subway or elevated, railroad, ferryboat, or taxicab even if each mode is not shown separately in the tabulation. The category, ''Other means,'' includes workers who used a mode of travel which is not identified separately within the data distribution. The category, ''Other means,'' may vary from table to table, depending on the amount of detail shown in a particular distribution.

The means of transportation data for some areas may show workers using modes of public transportation that are not available in those areas (e.g., subway or elevated riders in an MA where there actually is no subway or elevated service). This result is largely due to persons who worked during the reference week at a location that was different from their usual place of work (such as persons away from home on business in an area where subway service was available) and persons who used more than one means of transportation each day but whose principal means was unavailable where they lived (for example, residents of nonmetropolitan areas who drove to the fringe of an MA and took the commuter railroad most of the distance to work).

Private Vehicle Occupancy

The data on private vehicle occupancy were derived from answers to questionnaire item 23b. This question was asked of persons who indicated in question 21 that they worked at some time during the reference week and who reported in question 23a that their means of transportation to work was ''Car, truck, or van.'' (For more information, see discussion under ''Reference Week.'')

Private vehicle occupancy refers to the number of persons who usually rode to work in the vehicle during the reference week. The category, ''Drove alone,'' includes persons who usually drove alone to work as well as persons who were driven to work by someone who then drove back home or to a nonwork destination. The category, ''Carpooled,'' includes workers who reported that two or more persons usually rode to work in the vehicle during the reference week.

Persons Per Car, Truck, or Van—This is obtained by dividing the number of persons who reported using a car, truck, or van to get to work by the number of such vehicles that they used. The number of vehicles used is derived by counting each person who drove alone as one vehicle, each person who reported being in a two-person carpool as one-half vehicle, each person who reported being in a three-person carpool as one-third vehicle, and so on, and then summing all the vehicles.

Time Leaving Home to Go to Work

The data on time leaving home to go to work were derived from answers to questionnaire item 24a. This question was asked of persons who indicated in question 21 that they worked at some time during the reference week and who reported in question 23a that they worked outside their home. The departure time refers to the time of day that the person usually left home to go to work during the reference week. (For more information, see discussion under ''Reference Week.'')

Travel Time to Work

The data on travel time to work were derived from answers to questionnaire item 24b. This question was asked of persons who indicated in question 21 that they worked at some time during the reference week and who reported in question 23a that they worked outside their home. Travel time to work refers to the total number of minutes that it usually took the person to get from home to work during the reference week. The elapsed time includes time spent waiting for public transportation, picking up passengers in carpools, and time spent in other activities related to getting to work. (For more information, see discussion under ''Reference Week.'')

LANGUAGE SPOKEN AT HOME AND ABILITY TO SPEAK ENGLISH

Language Spoken at Home

Data on language spoken at home were derived from the answers to questionnaire items 15a and 15b, which were asked of a sample of persons born before April 1, 1985. Instructions mailed with the 1990 census questionnaire stated that a respondent should mark ''Yes'' in

question 15a if the person sometimes or always spoke a language other than English at home and should not mark ''Yes'' if a language was spoken only at school or if speaking was limited to a few expressions or slang. For question 15b, respondents were instructed to print the name of the non-English language spoken at home. If the person spoke more than one language other than English, the person was to report the language spoken more often or the language learned first.

The cover of the census questionnaire included information in Spanish which provided a telephone number for respondents to call to request a census questionnaire and instructions in Spanish. Instruction guides were also available in 32 other languages to assist enumerators who encountered households or respondents who spoke no English.

Questions 15a and 15b referred to languages spoken at home in an effort to measure the current use of languages other than English. Persons who knew languages other than English but did not use them at home or who only used them elsewhere were excluded. Persons who reported speaking a language other than English at home may also speak English; however, the questions did not permit determination of the main or dominant language of persons who spoke both English and another language. (For more information, see discussion below on ''Ability to Speak English.'')

For persons who indicated that they spoke a language other than English at home in question 15a, but failed to specify the name of the language in question 15b, the language was assigned based on the language of other speakers in the household; on the language of a person of the same Spanish origin or detailed race group living in the same or a nearby area; or on a person of the same ancestry or place of birth. In all cases where a person was assigned a non-English language, it was assumed that the language was spoken at home. Persons for whom the name of a language other than English was entered in question 15b, and for whom question 15a was blank were assumed to speak that language at home.

The write-in responses listed in question 15b (specific language spoken) were transcribed onto computer files and coded into more than 380 detailed language categories using an automated coding system. The automated procedure compared write-in responses reported by respondents with entries in a computer dictionary, which initially contained approximately 2,000 language names. The dictionary was updated with a large number of new names, variations in spelling, and a small number of residual categories. Each write-in response was given a numeric code that was associated with one of the detailed categories in the dictionary. If the respondent listed more than one non-English language, only the first was coded.

The write-in responses represented the names people used for languages they speak. They may not match the names or categories used by linguists. The sets of categories used are sometimes geographic and sometimes linguistic. Figure 1 provides an illustration of the content of the classification schemes used to present language data. For more information, write to the Chief, Population Division, U.S. Bureau of the Census, Washington, DC 20233.

Household Language—In households where one or more persons (age 5 years old or over) speak a language other than English, the household language assigned to all household members is the non-English language spoken by the first person with a non-English language in the following order: householder, spouse, parent, sibling, child, grandchild, other relative, stepchild, unmarried partner, housemate or roommate, roomer, boarder, or foster child, or other nonrelative. Thus, persons who speak only English may have a non-English household language assigned to them in tabulations of persons by household language.

Figure 1. **Four- and Twenty-Five-Group Classifications of 1990 Census Languages Spoken at Home with Illustrative Examples**

Four-Group Classification	Twenty-Five-Group Classification	Examples
Spanish	Spanish	Spanish, Ladino
Other Indo-European	French	French, Cajun, French Creole
	Italian	
	Portuguese	
	German	
	Yiddish	
	Other West Germanic	Afrikaans, Dutch, Pennsylvania Dutch
	Scandanavian	Danish, Norwegian, Swedish
	Polish	
	Russian	
	South Slavic	Serbocroatian, Bulgarian, Macedonian, Slovene
	Other Slavic	Czech, Slovak, Ukranian
	Greek	
	Indic	Hindi, Bengali, Gujarathi, Punjabi, Romany, Sinhalese
	Other Indo-European, not elsewhere classified	Armenian, Gaelic, Lithuanian, Persian
Languages of Asia and the Pacific	Chinese	
	Japanese	
	Mon-Khmer	Cambodian
	Tagalog	
	Korean	
	Vietnamese	
	Other languages (part)	Chamorro, Dravidian Languages, Hawaiian, Ilocano, Thai, Turkish
All other languages	Arabic	
	Hungarian	
	Native North American languages	
	Other languages (part)	Amharic, Syriac, Finnish, Hebrew, Languages of Central and South America, Other Languages of Africa

Ability to Speak English

Persons 5 years old and over who reported that they spoke a language other than English in question 15a were also asked in question 15c to indicate their ability to speak English based on one of the following categories: ''Very well,'' ''Well,'' ''Not well,'' or ''Not at all.''

The data on ability to speak English represent the person's own perception about his or her own ability or, because census questionnaires are usually completed by one household member, the responses may represent the perception of another household member. The instruction guides and questionnaires that were mailed to households did not include any information on how to interpret the response categories in question 15c.

Persons who reported that they spoke a language other than English at home but whose ability to speak English was not reported, were assigned the English-language ability of a randomly selected person of the same age, Spanish origin, nativity and year of entry, and language group.

Linguistic Isolation—A household in which no person age 14 years or over speaks only English and no person age 14 years or over who speaks a language other than English speaks English ''Very well'' is classified as ''linguistically isolated.'' All the members of a linguistically isolated household are tabulated as linguistically isolated, including members under age 14 years who may speak only English.

Limitation of the Data—Persons who speak a language other than English at home may have first learned that language at school. However, these persons would be expected to indicate that they spoke English ''Very well.'' Persons who speak a language other than English, but do not do so *at home,* should have been reported as not speaking a language other than English at home.

The extreme detail in which language names were coded may give a false impression of the linguistic precision of these data. The names used by speakers of a language to identify it may reflect ethnic, geographic, or political affiliations and do not necessarily respect linguistic distinctions. The categories shown in the tabulations were chosen on a number of criteria, such as information about the number of speakers of each language that might be expected in a sample of the United States population.

Comparability—Information on language has been collected in every census since 1890. The comparability of data among censuses is limited by changes in question wording, by the subpopulations to whom the question was addressed, and by the detail that was published.

The same question on language was asked in the 1980 and 1990 censuses. This question on the current language spoken at home replaced the questions asked in prior censuses on mother tongue; that is, the language other than English spoken in the person's home when he or she was a child; one's first language; or the language spoken before immigrating to the United States. The censuses of 1910-1940, 1960 and 1970 included questions on mother tongue. A change in coding procedure from 1980 to 1990 should have improved accuracy of coding and may affect the number of persons reported in some of the 380 plus categories. It should not greatly affect the 4-group or 25-group lists. In 1980, coding clerks supplied numeric codes for the written entries on each questionnaire using a 2,000 name reference list. In 1990 written entries were transcribed to a computer file and matched to a computer dictionary which began with the 2,000 name list, but expanded as unmatched names were referred to headquarters specialists for resolution.

The question on ability to speak English was asked for the first time in 1980. In tabulations from 1980, the categories ''Very well'' and ''Well'' were combined. Data from other surveys suggested a major difference between the category ''Very well'' and the remaining categories. In tabulations showing ability to speak English, persons who reported that they spoke English ''Very well'' are presented separately from persons who reported their ability to speak English as less than ''Very well.''

MARITAL STATUS

The data on marital status were derived from answers to questionnaire item 6, which was asked of all persons. The marital status classification refers to the status at the time of enumeration. Data on marital status are tabulated only for persons 15 years old and over.

All persons were asked whether they were ''now married,'' ''widowed,'' ''divorced,'' ''separated,'' or ''never married.'' Couples who live together (unmarried persons, persons in common-law marriages) were allowed to report the marital status they considered the most appropriate.

Never Married—Includes all persons who have never been married, including persons whose only marriage(s) was annulled.

Ever Married—Includes persons married at the time of enumeration (including those separated), widowed, or divorced.

Now Married, Except Separated—Includes persons whose current marriage has not ended through widowhood, divorce, or separation (regardless of previous marital history). The category may also include couples who live together or persons in common-law marriages if they consider this category the most appropriate. In certain tabulations, currently married persons are further classified as ''spouse present'' or ''spouse absent.''

Separated—Includes persons legally separated or otherwise absent from their spouse because of marital discord. Included are persons who have been deserted or who have parted because they no longer want to live together but who have not obtained a divorce.

Widowed—Includes widows and widowers who have not remarried.

Divorced—Includes persons who are legally divorced and who have not remarried.

In selected sample tabulations, data for married and separated persons are reorganized and combined with information on the presence of the spouse in the same household.

Now Married—All persons whose current marriage has not ended by widowhood or divorce. This category includes persons defined above as ''separated.''

Spouse Present—Married persons whose wife or husband was enumerated as a member of the same household, including those whose spouse may have been temporarily absent for such reasons as travel or hospitalization.

Spouse Absent—Married persons whose wife or husband was not enumerated as a member of the same household. This category also includes all married persons living in group quarters.

Separated—Defined above.

Spouse Absent, Other—Married persons whose wife or husband was not enumerated as a member of the same household, excluding separated. Included is any person whose spouse was employed and living away from home or in an institution or absent in the Armed Forces.

Differences between the number of currently married males and the number of currently married females occur because of reporting differences and because some husbands and wives have their usual residence in different areas. In sample tabulations, these differences can also occur because different weights are applied to the individual's data. Any differences between the number of ''now married, spouse present'' males and females are due solely to sample weighting. By definition, the numbers would be the same.

When marital status was not reported, it was imputed according to the relationship to the householder and sex and age of the person. (For more information on imputation, see Appendix C, Accuracy of the Data.)

Comparability—The 1990 marital status definitions are the same as those used in 1980 with the exception of the term ''never married'' which replaces the term ''single'' in tabulations. A general marital status question has been asked in every census since 1880.

MOBILITY LIMITATION STATUS

The data on mobility limitation status were derived from answers to questionnaire item 19a, which was asked of a sample of persons 15 years old and over. Persons were identified as having a mobility limitation if they had a health condition that had lasted for 6 or more months and which made it difficult to go outside the home alone. Examples of outside activities on the questionnaire included shopping and visiting the doctor's office.

The term ''health condition'' referred to both physical and mental conditions. A temporary health problem, such as a broken bone that was expected to heal normally, was not considered a health condition.

Comparability—This was the first time that a question on mobility limitation was included in the census.

PLACE OF BIRTH

The data on place of birth were derived from answers to questionnaire item 8, which was asked on a sample basis. The place-of-birth question asked respondents to report the U.S. State, commonwealth or territory, or the foreign country where they were born. Persons born outside the United States were asked to report their place of birth according to current international boundaries. Since numerous changes in boundaries of foreign countries have occurred in the last century, some persons may have reported their place of birth in terms of boundaries that existed at the time of their birth or emigration, or in accordance with their own national preference.

Persons not reporting place of birth were assigned the birthplace of another family member or were allocated the response of another person with similar characteristics. Persons allocated as foreign born were not assigned a specific country of birth but were classified as ''Born abroad, country not specified.''

Nativity—Information on place of birth and citizenship were used to classify the population into two major categories: native and foreign born. When information on place of birth was not reported, nativity was assigned on the basis of answers to citizenship, if reported, and other characteristics.

Native—Includes persons born in the United States, Puerto Rico, or an outlying area of the United States. The small number of persons who were born in a foreign country but have at least one American parent also are included in this category.

The native population is classified in the following groups: persons born in the State in which they resided at the time of the census; persons born in a different State, by region; persons born in Puerto Rico or an outlying area of the U.S.; and persons born abroad with at least one American parent.

Foreign Born—Includes persons not classified as ''Native.'' Prior to the 1970 census, persons not reporting place of birth were generally classified as native.

The foreign-born population is shown by selected area, country, or region of birth; the places of birth shown in data products were selected based on the number of respondents who reported that area or country of birth.

Comparability—Data on the State of birth of the native population have been collected in each census beginning with that of 1850. Similar data were shown in tabulations for the 1980 census and other recent censuses. Nonresponse was allocated in a similar manner in 1980; however, prior to 1980, nonresponse to the place of birth question was not allocated. Prior to the 1970 census, persons not reporting place of birth were generally classified as native.

The questionnaire instruction to report mother's State of residence instead of the person's actual State of birth (if born in a hospital in a different State) was dropped in 1990. Evaluation studies of 1970 and 1980 census data demonstrated that this instruction was generally either ignored or misunderstood. Since the hospital and the mother's residence is in the same State for most births, this change may have a slight effect on State of birth data for States with large metropolitan areas that straddle State lines.

POVERTY STATUS IN 1989

The data on poverty status were derived from answers to the same questions as the income data, questionnaire items 32 and 33. (For more information, see the discussion under ''Income in 1989.'') Poverty statistics presented in census publications were based on a definition originated by the Social Security Administration in 1964 and subsequently modified by Federal interagency committees in 1969 and 1980 and prescribed by the Office of Management and Budget in Directive 14 as the standard to be used by Federal agencies for statistical purposes.

At the core of this definition was the 1961 economy food plan, the least costly of four nutritionally adequate food plans designed by the Department of Agriculture. It was determined from the Agriculture Department's 1955 survey of food consumption that families of three or more persons spend approximately one-third of their income on food; hence, the poverty level for these families was set at three times the cost of the economy food plan. For smaller families and persons living alone, the cost of the economy food plan was multiplied by factors that were slightly higher to compensate for the relatively larger fixed expenses for these smaller households.

The income cutoffs used by the Census Bureau to determine the poverty status of families and unrelated individuals included a set of 48 thresholds arranged in a two-dimensional matrix consisting of family size (from one person to nine or more persons) cross-classified by presence and number of family members under 18 years old (from no children present to eight or more children present). Unrelated individuals and two-person families were further differentiated by age of the householder (under 65 years old and 65 years old and over).

The total income of each family or unrelated individual in the sample was tested against the appropriate poverty threshold to determine the poverty status of that family or unrelated individual. If the total income was less than the corresponding cutoff, the family or unrelated individual was classified as ''below the poverty level.'' The number of persons below the poverty level was the sum of the number of persons in families with incomes below the poverty level and the number of unrelated individuals with incomes below the poverty level.

The poverty thresholds are revised annually to allow for changes in the cost of living as reflected in the Consumer Price Index. The average poverty threshold for a family of four persons was $12,674 in 1989. (For more information, see table A below.) Poverty thresholds were applied on a national basis and were not adjusted for regional, State or local variations in the cost of living. For a detailed discussion of the poverty definition, see U.S. Bureau of the Census, Current Population Reports, Series P-60, No. 171, *Poverty in the United States: 1988 and 1989.*

Persons for Whom Poverty Status is Determined—Poverty status was determined for all persons except institutionalized persons, persons in military group quarters and in college dormitories, and unrelated individuals under 15 years old. These groups also were excluded from the denominator when calculating poverty rates.

Specified Poverty Levels—Since the poverty levels currently in use by the Federal Government do not meet all the needs of data users, some of the data are presented for alternate levels. These specified poverty levels are obtained by multiplying the income cutoffs at the poverty level by the appropriate factor. For example, the average income cutoff at 125 percent of poverty level was $15,843 ($12,674 x 1.25) in 1989 for a family of four persons.

Weighted Average Thresholds at the Poverty Level—The average thresholds shown in the first column of table A are weighted by the presence and number of children. For example, the weighted average threshold for a given family size is obtained by multiplying the threshold for each presence and number of children category within the given family size by the number of families in that category. These products are then aggregated across the entire range of presence and number of children categories, and the aggregate is divided by the total number of families in the group to yield the weighted average threshold at the poverty level for that family size.

Since the basic thresholds used to determine the poverty status of families and unrelated individuals are applied to all families and unrelated individuals, the weighted average poverty thresholds are derived using all families and unrelated individuals rather than just those classified as being below the poverty level. To obtain the weighted poverty thresholds for families and unrelated individuals below alternate poverty levels, the weighted thresholds

shown in table A may be multiplied directly by the appropriate factor. The weighted average thresholds presented in the table are based on the March 1990 Current Population Survey. However, these thresholds would not differ significantly from those based on the 1990 census.

Income Deficit—Represents the difference between the total income of families and unrelated individuals below the poverty level and their respective poverty thresholds. In computing the income deficit, families reporting a net income loss are assigned zero dollars and for such cases the deficit is equal to the poverty threshold.

This measure provided an estimate of the amount which would be required to raise the incomes of all poor families and unrelated individuals to their respective poverty thresholds. The income deficit is thus a measure of the degree of impoverishment of a family or unrelated individual. However, caution must be used in comparing the average deficits of families with different characteristics. Apparent differences in average income deficits may, to some extent, be a function of differences in family size.

Mean Income Deficit—Represents the amount obtained by dividing the total income deficit of a group below the poverty level by the number of families (or unrelated individuals) in that group.

Comparability—The poverty definition used in the 1990 and 1980 censuses differed slightly from the one used in the 1970 census. Three technical modifications were made to the definition used in the 1970 census as described below:

1. The separate thresholds for families with a female householder with no husband present and all other families were eliminated. For the 1980 and 1990 censuses, the weighted average of the poverty thresholds for these two types of families was applied to all types of families, regardless of the sex of the householder.
2. Farm families and farm unrelated individuals no longer had a set of poverty thresholds that were lower than the thresholds applied to nonfarm families and unrelated individuals. The farm thresholds were 85 percent of the corresponding levels for nonfarm families in the 1970 census. The same thresholds were applied to all families and unrelated individuals regardless of residence in 1980 and 1990.
3. The thresholds by size of family were extended from seven or more persons in 1970 to nine or more persons in 1980 and 1990.

These changes resulted in a minimal increase in the number of poor at the national level. For a complete discussion of these modifications and their impact, see the Current Population Reports, Series P-60, No. 133.

The population covered in the poverty statistics derived from the 1980 and 1990 censuses was essentially the same as in the 1970 census. The only difference was that in 1980 and 1990, unrelated individuals under 15 years old were excluded from the poverty universe, while in 1970, only those under 14 years old were excluded. The poverty data from the 1960 census excluded all persons in group quarters and included all unrelated individuals regardless of age. It was unlikely that these differences in population coverage would have had significant impact when comparing the poverty data for persons since the 1960 censuses.

Current Population Survey—Because of differences in the questionnaires and data collection procedures, estimates of the number of persons below the poverty level by various characteristics from the 1990 census may differ from those reported in the March 1990 Current Population Survey.

RACE

The data on race were derived from answers to questionnaire item 4, which was asked of all persons. The concept of race as used by the Census Bureau reflects

Table A. **Poverty Thresholds in 1989 by Size of Family and Number of Related Children Under 18 Years**

Size of Family Unit	Weighted average thresholds	Related children under 18 years								
		None	One	Two	Three	Four	Five	Six	Seven	Eight or more
One person (unrelated individual).	$6,310									
Under 65 years.	6 451	$6,451								
65 years and over	5,947	5,947								
Two persons	8,076									
Householder under 65 years	8,343	8,303	$8,547							
Householder 65 years and over	7,501	7,495	8,515							
Three persons	9,885	9,699	9,981	$9,990						
Four persons	12,674	12,790	12,999	12,575	$12,619					
Five persons	14,990	15,424	15,648	15,169	14,798	$14,572				
Six persons	16,921	17,740	17,811	17,444	17,092	16,569	$16,259			
Seven persons	19,162	20,412	20,540	20,101	19,794	19,224	18,558	$17,828		
Eight persons	21,328	22,830	23,031	22,617	22,253	21,738	21,084	20,403	$20,230	
Nine or more persons	25,480	27,463	27,596	27,229	26,921	26,415	25,719	25,089	24,933	$23,973

self-identification; it does not denote any clear-cut scientific definition of biological stock. The data for race represent self-classification by people according to the race with which they most closely identify. Furthermore, it is recognized that the categories of the race item include both racial and national origin or socio-cultural groups.

During direct interviews conducted by enumerators, if a person could not provide a single response to the race question, he or she was asked to select, based on self-identification, the group which best described his or her racial identity. If a person could not provide a single race response, the race of the mother was used. If a single race response could not be provided for the person's mother, the first race reported by the person was used. In all cases where occupied housing units, households, or families are classified by race, the race of the householder was used.

The racial classification used by the Census Bureau generally adheres to the guidelines in Federal Statistical Directive No. 15, issued by the Office of Management and Budget, which provides standards on ethnic and racial categories for statistical reporting to be used by all Federal agencies. The racial categories used in the 1990 census data products are provided below.

White—Includes persons who indicated their race as ''White'' or reported entries such as Canadian, German, Italian, Lebanese, Near Easterner, Arab, or Polish.

Black—Includes persons who indicated their race as ''Black or Negro'' or reported entries such as African American, Afro-American, Black Puerto Rican, Jamaican, Nigerian, West Indian, or Haitian.

American Indian, Eskimo, or Aleut—Includes persons who classified themselves as such in one of the specific race categories identified below.

American Indian—Includes persons who indicated their race as ''American Indian,'' entered the name of an Indian tribe, or reported such entries as Canadian Indian, French-American Indian, or Spanish-American Indian.

American Indian Tribe—Persons who identified themselves as American Indian were asked to report their enrolled or principal tribe. Therefore, tribal data in tabulations reflect the written tribal entries reported on the questionnaires. Some of the entries (for example, Iroquois, Sioux, Colorado River, and Flathead) represent nations or reservations.

The information on tribe is based on self-identification and therefore does not reflect any designation of Federally- or State-recognized tribe. Information on American Indian tribes is presented in summary tape files and special data products. The information is derived from the American Indian Detailed Tribal Classification List for the 1990 census. The classification list represents all tribes, bands, and clans that had a specified number of American Indians reported on the census questionnaire.

Eskimo—Includes persons who indicated their race as ''Eskimo'' or reported entries such as Arctic Slope, Inupiat, and Yupik.

Aleut—Includes persons who indicated their race as ''Aleut'' or reported entries such as Alutiiq, Egegik, and Pribilovian.

Asian or Pacific Islander—Includes persons who reported in one of the Asian or Pacific Islander groups listed on the questionnaire or who provided write-in responses such as Thai, Nepali, or Tongan. A more detailed listing of the groups comprising the Asian or Pacific Islander population is presented in figure 2 below. In some data products, information is presented separately for the Asian population and the Pacific Islander population.

Asian—Includes ''Chinese,'' ''Filipino,'' ''Japanese,'' ''Asian Indian,'' ''Korean,'' ''Vietnamese,'' and ''Other Asian.'' In some tables, ''Other Asian'' may not be shown separately, but is included in the total Asian population.

Chinese—Includes persons who indicated their race as ''Chinese'' or who identified themselves as Cantonese, Tibetan, or Chinese American. In standard census reports, persons who reported as ''Taiwanese'' or ''Formosan'' are included here with Chinese. In special reports on the Asian or Pacific Islander population, information on persons who identified themselves as Taiwanese are shown separately.

Filipino—Includes persons who indicated their race as ''Filipino'' or reported entries such as Philipino, Philipine, or Filipino American.

Japanese—Includes persons who indicated their race as ''Japanese'' and persons who identified themselves as Nipponese or Japanese American.

Asian Indian—Includes persons who indicated their race as ''Asian Indian'' and persons who identified themselves as Bengalese, Bharat, Dravidian, East Indian, or Goanese.

Korean—Includes persons who indicated their race as ''Korean'' and persons who identified themselves as Korean American.

Vietnamese—Includes persons who indicated their race as ''Vietnamese'' and persons who identified themselves as Vietnamese American.

Cambodian—Includes persons who provided a write-in response such as Cambodian or Cambodia.

Hmong—Includes persons who provided a write-in response such as Hmong, Laohmong, or Mong.

Laotian—Includes persons who provided a write-in response such as Laotian, Laos, or Lao.

Thai—Includes persons who provided a write-in response such as Thai, Thailand, or Siamese.

Other Asian—Includes persons who provided a write-in response of Bangladeshi, Burmese, Indonesian, Pakistani, Sri Lankan, Amerasian, or Eurasian. See figure 2 for other groups comprising ''Other Asian.''

Pacific Islander—Includes persons who indicated their race as ''Pacific Islander'' by classifying themselves into one of the following groups or identifying themselves as one of the Pacific Islander cultural groups of Polynesian, Micronesian, or Melanesian.

Hawaiian—Includes persons who indicated their race as ''Hawaiian'' as well as persons who identified themselves as Part Hawaiian or Native Hawaiian.

Samoan—Includes persons who indicated their race as ''Samoan'' or persons who identified themselves as American Samoan or Western Samoan.

Guamanian—Includes persons who indicated their race as ''Guamanian'' or persons who identified themselves as Chamorro or Guam.

Other Pacific Islander—Includes persons who provided a write-in response of a Pacific Islander group such as Tahitian, Northern Mariana Islander, Palauan, Fijian, or a cultural group such as Polynesian, Micronesian, or Melanesian. See figure 2 for other groups comprising ''Other Pacific Islander.''

Other Race—Includes all other persons not included in the ''White,'' ''Black,'' ''American Indian, Eskimo, or Aleut,'' and the ''Asian or Pacific Islander'' race categories described above. Persons reporting in the ''Other race'' category and providing write-in entries such as multiracial, multiethnic, mixed, interracial, Wesort, or a Spanish/ Hispanic origin group (such as Mexican, Cuban, or Puerto Rican) are included here.

Written entries to three categories on the race item—''Indian (Amer.),'' ''Other Asian or Pacific Islander (API),'' and ''Other race''—were reviewed, edited, and coded by subject matter specialists. (For more information on the coding operation, see the section below that discusses ''Comparability.'')

The written entries under ''Indian (Amer.)'' and ''Other Asian or Pacific Islander (API)'' were reviewed and coded during 100-percent processing of the 1990 census questionnaires. A substantial portion of the entries for the ''Other race'' category also were reviewed, edited, and coded during the 100-percent processing. The remaining entries under ''Other race'' underwent review and coding during sample processing. Most of the written entries reviewed and coded during sample processing were those indicating Hispanic origin such as Mexican, Cuban, or Puerto Rican.

If the race entry for a member of a household was missing on the questionnaire, race was assigned based upon the reported entries of race by other household members using specific rules of precedence of household relationship. For example, if race was missing for the daughter of the householder, then the race of her mother (as female householder or female spouse) would be assigned. If there was no female householder or spouse in the household, the daughter would be assigned her father's (male householder) race. If race was not reported for anyone in the household, the race of a householder in a previously processed household was assigned. This procedure is a variation of the general imputation procedures described in Appendix C, Accuracy of the Data.

Limitation of the Data—In the 1980 census, a relatively high proportion (20 percent) of American Indians did not report any tribal entry in the race item. Evaluation of the pre-census tests indicated that changes made for the 1990 race item should improve the reporting of tribes in the rural areas (especially on reservations) for the 1990 census. The results for urban areas were inconclusive. Also, the precensus tests indicated that there may be overreporting of the Cherokee tribe. An evaluation of 1980 census data showed overreporting of Cherokee in urban areas or areas where the number of American Indians was sparse.

In the 1990 census, respondents sometimes did not fill in a circle or filled the ''Other race'' circle and wrote in a response, such as Arab, Polish, or African American in the shared write-in box for ''Other race'' and ''Other API'' responses. During the automated coding process, these responses were edited and assigned to the appropriate racial designation. Also, some Hispanic origin persons did not fill in a circle, but provided entries such as Mexican or Puerto Rican. These persons were classified in the ''Other race'' category during the coding and editing process. There may be some minor differences between sample data and 100-percent data because sample processing included additional edits not included in the 100-percent processing.

Figure 2. **Asian or Pacific Islander Groups Reported in the 1990 Census**

Asian	Pacific Islander
Chinese	Hawaiian
Filipino	Samoan
Japanese	Guamanian
Asian Indian	Other Pacific Islander[1]
Korean	Carolinian
Vietnamese	Fijian
Cambodian	Kosraean
Hmong	Melanesian[3]
Laotian	Micronesian[3]
Thai	Northern Mariana Islander
Other Asian[1]	Palauan
Bangladeshi	Papua New Guinean
Bhutanese	Ponapean (Pohnpeian)
Borneo	Polynesian[3]
Burmese	Solomon Islander
Celebesian	Tahitian
Ceram	Tarawa Islander
Indochinese	Tokelauan
Indonesian	Tongan
Iwo-Jiman	Trukese (Chuukese)
Javanese	Yapese
Malayan	Pacific Islander, not specified
Maldivian	
Nepali	
Okinawan	
Pakistani	
Sikkim	
Singaporean	
Sri Lankan	
Sumatran	
Asian, not specified[2]	

[1]In some data products, specific groups listed under ''Other Asian'' or ''Other Pacific Islander'' are shown separately. Groups not shown are tabulated as ''All other Asian'' or ''All other Pacific Islander,'' respectively.

[2]Includes entries such as Asian American, Asian, Asiatic, Amerasian, and Eurasian.

[3]Polynesian, Micronesian, and Melanesian are Pacific Islander cultural groups.

Comparability—Differences between the 1990 census and earlier censuses affect the comparability of data for certain racial groups and American Indian tribes. The 1990 census was the first census to undertake, on a 100-percent basis, an automated review, edit, and coding operation for written responses to the race item. The automated coding system used in the 1990 census greatly reduced the potential for error associated with a clerical review. Specialists with a thorough knowledge of the race subject matter reviewed, edited, coded, and resolved inconsistent or incomplete responses. In the 1980 census, there was only a limited clerical review of the race responses on the 100-percent forms with a full clerical review conducted only on the sample questionnaires.

Another major difference between the 1990 and preceding censuses is the handling of the write-in responses for the Asian or Pacific Islander populations. In addition to the nine Asian or Pacific Islander categories shown on the questionnaire under the spanner ''Asian or Pacific Islander (API),'' the 1990 census race item provided a new residual category, ''Other API,'' for Asian or Pacific Islander persons who did not report in one of the listed Asian or Pacific Islander groups. During the coding operation, write-in responses for ''Other API'' were reviewed, coded, and assigned to the appropriate classification. For example, in 1990, a write-in entry of Laotian, Thai, or Javanese is classified as ''Other Asian,'' while a write-in entry of Tongan or Fijian is classified as ''Other Pacific Islander.'' In the 1990 census, these persons were able to identify as ''Other API'' in both the 100-percent and sample operations.

In the 1980 census, the nine Asian or Pacific Islander groups were also listed separately. However, persons not belonging to these nine groups wrote in their specific racial group under the ''Other'' race category. Persons with a written entry such as Laotian, Thai, or Tongan, were tabulated and published as ''Other race'' in the 100-percent processing operation in 1980, but were reclassified as ''Other Asian and Pacific Islander'' in 1980 sample tabulations. In 1980 special reports on the Asian or Pacific Islander populations, data were shown separately for ''Other Asian'' and ''Other Pacific Islander.''

The 1970 questionnaire did not have separate race categories for Asian Indian, Vietnamese, Samoan, and Guamanian. These persons indicated their race in the ''Other'' category and later, through the editing process, were assigned to a specific group. For example, in 1970, Asian Indians were reclassified as ''White,'' while Vietnamese, Guamanians, and Samoans were included in the ''Other'' category.

Another difference between 1990 and preceding censuses is the approach taken when persons of Spanish/Hispanic origin did not report in a specific race category but reported as ''Other race'' or ''Other.'' These persons commonly provided a write-in entry such as Mexican, Venezuelan, or Latino. In the 1990 and 1980 censuses, these entries remained in the ''Other race'' or ''Other'' category, respectively. In the 1970 census, most of these persons were included in the ''White'' category.

REFERENCE WEEK

The data on labor force status and journey to work were related to the reference week; that is, the calendar week preceding the date on which the respondents completed their questionnaires or were interviewed by enumerators. This week is not the same for all respondents since the enumeration was not completed in one week. The occurrence of holidays during the enumeration period could affect the data on actual hours worked during the reference week, but probably had no effect on overall measurement of employment status (see the discussion below on ''Comparability'').

Comparability—The reference weeks for the 1990 and 1980 censuses differ in that Passover and Good Friday occurred in the first week of April 1980, but in the second week of April 1990. Many workers presumably took time off for those observances. The differing occurrence of

these holidays could affect the comparability of the 1990 and 1980 data on actual hours worked for some areas if the respective weeks were the reference weeks for a significant number of persons. The holidays probably did not affect the overall measurement of employment status since this information was based on work activity during the entire reference week.

RESIDENCE IN 1985

The data on residence in 1985 were derived from answers to questionnaire item 14b, which asked for the State (or foreign country), county, and place of residence on April 1, 1985, for those persons reporting in question 14a that on that date they lived in a different house than their current residence. Residence in 1985 is used in conjunction with location of current residence to determine the extent of residential mobility of the population and the resulting redistribution of the population across the various States, metropolitan areas, and regions of the country.

When no information on residence in 1985 was reported for a person, information for other family members, if available, was used to assign a location of residence in 1985. All cases of nonresponse or incomplete response that were not assigned a previous residence based on information from other family members were allocated the previous residence of another person with similar characteristics who provided complete information.

The tabulation category, ''Same house,'' includes all persons 5 years old and over who did not move during the 5 years as well as those who had moved but by 1990 had returned to their 1985 residence. The category, ''Different house in the United States,'' includes persons who lived in the United States in 1985 but in a different house or apartment from the one they occupied on April 1, 1990. These movers are then further subdivided according to the type of move.

In most tabulations, movers are divided into three groups according to their 1985 residence: ''Different house, same county,'' ''Different county, same State,'' and ''Different State.'' The last group may be further subdivided into region of residence in 1985. The category, ''Abroad,'' includes those persons who were residing in a foreign country, Puerto Rico, or an outlying area of the U.S. in 1985, including members of the Armed Forces and their dependents. Some tabulations show movers who were residing in Puerto Rico or an outlying area in 1985 separately from those residing in other countries.

In tabulations for metropolitan areas, movers are categorized according to the metropolitan status of their current and previous residences, resulting in such groups as movers within an MSA/ PMSA, movers between MSA/ PMSA's, movers from nonmetropolitan areas to MSA/ PMSA, and movers from central cities to the remainder of an MSA/ PMSA. In some tabulations, these categories are further subdivided by size of MSA/ PMSA, region of current or previous residence, or movers within or between central cities and the remainder of the same or a different MSA/ PMSA.

The size categories used in some tabulations for both 1985 and 1990 residence refer to the populations of the MSA/ PMSA on April 1, 1990; that is, at the end of the migration interval.

Some tabulations present data on inmigrants, outmigrants, and net migration. ''Inmigrants'' are generally defined as those persons who entered a specified area by crossing its boundary from some point outside the area. In some tabulations, movers from abroad are included in the number of inmigrants; in others, only movers within the United States are included.

''Outmigrants'' are persons who depart from a specific area by crossing its boundary to a point outside it, but without leaving the United States. ''Net migration'' is calculated by subtracting the number of outmigrants from the number of inmigrants and, depending upon the particular tabulation, may or may not include movers from abroad. The net migration for the area is net inmigration if the result was positive and net outmigration if the result was negative. In the tabulations, net outmigration is indicated by a minus sign (-).

Inmigrants and outmigrants for States include only those persons who did not live in the same State in 1985 and 1990; that is, they exclude persons who moved between counties within the same State. Thus, the sum of the inmigrants to (or outmigrants from) all counties in any State is greater than the number of inmigrants to (or outmigrants from) that State. However, in the case of net migration, the sum of the nets for all the counties within a State equal the net for the State. In the same fashion, the net migration for a division or region equals the sum of the nets for the States comprising that division or region, while the number of inmigrants and outmigrants for that division or region is less than the sum of the inmigrants or outmigrants for the individual States.

The number of persons who were living in a different house in 1985 is somewhat less than the total number of moves during the 5-year period. Some persons in the same house at the two dates had moved during the 5-year period but by the time of the census had returned to their 1985 residence. Other persons who were living in a different house had made one or more intermediate moves. For similar reasons, the number of persons living in a different county, MSA/ PMSA, or State or moving between nonmetropolitan areas may be understated.

Comparability—Similar questions were asked on all previous censuses beginning in 1940, except the questions in 1950 referred to residence 1 year earlier rather than 5 years earlier. Although the questions in the 1940 census covered a 5-year period, comparability with that census was reduced somewhat because of different definitions and categories of tabulation. Comparability with the 1960 and 1970 census is also somewhat reduced because nonresponse was not allocated in those earlier censuses. For the 1980 census, nonresponse was allocated in a manner similar to the 1990 allocation scheme.

SCHOOL ENROLLMENT AND LABOR FORCE STATUS

Tabulation of data on enrollment, educational attainment, and labor force status for the population 16 to 19 years old allows for calculation of the proportion of the age group who are not enrolled in school and not high school graduates or ''dropouts'' and an unemployment rate for the ''dropout'' population. Definitions of the three topics and descriptions of the census items from which they were derived are presented in ''Educational Attainment,'' ''Employment Status,'' and ''School Enrollment and Type of School.'' The published tabulations include both the civilian and Armed Forces populations, but labor force status is provided for the civilian population only. Therefore, the component labor force statuses may not add to the total lines *enrolled in school, high school graduate,* and *not high school graduate.* The difference is Armed Forces.

Comparability—The tabulation of school enrollment by labor force status is similar to that published in 1980 census reports. The 1980 census tabulation included a single data line for Armed Forces; however, enrollment, attainment, and labor force status data were shown for the civilian population only. In 1970, a tabulation was included for 16 to 21 year old males not attending school.

SCHOOL ENROLLMENT AND TYPE OF SCHOOL

Data on school enrollment were derived from answers to questionnaire item 11, which was asked of a sample of persons. Persons were classified as enrolled in school if they reported attending a ''regular'' public or private school or college at any time between February 1, 1990, and the time of enumeration. The question included instructions to ''include only nursery school, kindergarten, elementary school, and schooling which would lead to a high school diploma or a college degree'' as regular school. Instructions included in the 1990 respondent instruction guide, which was mailed with the census questionnaire, further specified that enrollment in a trade or business school, company training, or tutoring were not to be included unless the course would be accepted for credit at a regular elementary school, high school, or college. Persons who did not answer the enrollment question were assigned the enrollment status and type of school of a person with the same age, race or Hispanic origin, and, at older ages, sex, whose residence was in the same or a nearby area.

Public and Private School—Includes persons who attended school in the reference period and indicated they were enrolled by marking one of the questionnaire categories for either ''public school, public college'' or ''private school, private college.'' The instruction guide defines a public school as ''any school or college controlled and supported by a local, county, State, or Federal Government.'' Schools supported and controlled primarily by religious organizations or other private groups are defined as private. Persons who filled both the ''public'' and ''private'' circles are edited to the first entry, ''public.''

Level of School in Which Enrolled—Persons who were enrolled in school were classified as enrolled in ''preprimary school,'' ''elementary or high school,'' or ''college'' according to their response to question 12 (years of school completed or highest degree received). Persons who were enrolled and reported completing nursery school or less were classified as enrolled in ''preprimary school,'' which includes kindergarten. Similarly, enrolled persons who had completed at least kindergarten, but not high school, were classified as enrolled in elementary or high school. Enrolled persons who reported completing high school or some college or having received a post-secondary degree were classified as enrolled in ''college.'' Enrolled persons who reported completing the twelfth grade but receiving ''NO DIPLOMA'' were classified as enrolled in high school. (For more information on level of school, see the discussion under ''Educational Attainment.'')

Comparability—School enrollment questions have been included in the census since 1840; grade attended was first asked in 1940; type of school was first asked in 1960. Before 1940, the enrollment question in various censuses referred to attendance in the preceding six months or the preceding year. In 1940, the reference was to attendance in the month preceding the census, and in the 1950 and subsequent censuses, the question referred to attendance in the two months preceding the census date.

Until the 1910 census, there were no instructions limiting the kinds of schools in which enrollment was to be counted. Starting in 1910, the instructions indicated that attendance at ''school, college, or any educational institution'' was to be counted. In 1930 an instruction to include ''night school'' was added. In the 1940 instructions, night school, extension school, or vocational school were included only if the school was part of the regular school system. Correspondence school work of any kind was excluded. In the 1950 instructions, the term ''regular school'' was introduced, and it was defined as schooling which ''advances a person towards an elementary or high school diploma or a college, university, or professional school degree.'' Vocational, trade, or business schools were excluded unless they were graded and considered part of a regular school system. On-the-job training was excluded, as was nursery school. Instruction by correspondence was excluded unless it was given by a regular school and counted towards promotion.

In 1960, the question used the term ''regular school or college'' and a similar, though expanded, definition of ''regular'' was included in the instructions, which continued to exclude nursery school. Because of the census' use of mailed questionnaires, the 1960 census was the first in which instructions were written for the respondent as well as enumerators. In the 1970 census, the questionnaire used the phrase ''regular school or college'' and included instructions to ''count nursery school, kindergarten, and schooling which leads to an elementary school certificate, high school diploma, or college degree.'' Instructions in a separate document specified that to be counted as regular

school, nursery school must include instruction as an important and integral phase of its program, and continued the exclusion of vocational, trade, and business schools. The 1980 census question was very similar to the 1970 question, but the separate instruction booklet did not require that nursery school include substantial instructional content in order to be counted.

The age range for which enrollment data have been obtained and published has varied over the censuses. Information on enrollment was recorded for persons of all ages in the 1930 and 1940 and 1970 through 1990; for persons under age 30, in 1950; and for persons age 5 to 34, in 1960. Most of the published enrollment figures referred to persons age 5 to 20 in the 1930 census, 5 to 24 in 1940, 5 to 29 in 1950, 5 to 34 in 1960, 3 to 34 in 1970, and 3 years old and over in 1980. This growth in the age group whose enrollment was reported reflects increased interest in the number of children in preprimary schools and in the number of older persons attending colleges and universities.

In the 1950 and subsequent censuses, college students were enumerated where they lived while attending college, whereas in earlier censuses, they generally were enumerated at their parental homes. This change should not affect the comparability of national figures on college enrollment since 1940; however, it may affect the comparability over time of enrollment figures at sub-national levels.

Type of school was first introduced in the 1960 census, where a separate question asked the enrolled persons whether they were in a ''public'' or ''private'' school. Since the 1970 census, the type of school was incorporated into the response categories for the enrollment question and the terms were changed to ''public,'' ''parochial,'' and ''other private.'' In the 1980 census, ''private, church related'' and ''private, not church related'' replaced ''parochial'' and ''other private.''

Grade of enrollment was first available in the 1940 census, where it was obtained from responses to the question on highest grade of school completed. Enumerators were instructed that ''for a person still in school, the last grade completed will be the grade preceding the one in which he or she was now enrolled.'' From 1950 to 1980, grade of enrollment was obtained from the highest grade attended in the two-part question used to measure educational attainment. (For more information, see the discussion under ''Educational Attainment.'') The form of the question from which level of enrollment was derived in the 1990 census most closely corresponds to the question used in 1940. While data from prior censuses can be aggregated to provide levels of enrollment comparable to the 1990 census, 1990 data cannot be disaggregated to show single grade of enrollment as in previous censuses.

Data on school enrollment were also collected and published by other Federal, State, and local government agencies. Where these data were obtained from administrative records of school systems and institutions of higher learning, they were only roughly comparable with data from population censuses and household surveys because of differences in definitions and concepts, subject matter covered, time references, and enumeration methods. At the local level, the difference between the location of the institution and the residence of the student may affect the comparability of census and administrative data. Differences between the boundaries of school districts and census geographic units also may affect these comparisons.

SELF-CARE LIMITATION STATUS

The data on self-care limitation status were derived from answers to questionnaire item 19b, which was asked of a sample of persons 15 years old and over. Persons were identified as having a self-care limitation if they had a health condition that had lasted for 6 or more months and which made it difficult to take care of their own personal needs, such as dressing, bathing, or getting around inside the home.

The term ''health condition'' referred to both physical and mental conditions. A temporary health problem, such as a broken bone that was expected to heal normally was not considered a health condition.

Comparability—This was the first time that a question on self-care limitation was included in the census.

SEX

The data on sex were derived from answers to questionnaire item 3, which was asked of all persons. For most cases in which sex was not reported, it was determined by the appropriate entry from the person's given name and household relationship. Otherwise, sex was imputed according to the relationship to the householder and the age and marital status of the person. For more information on imputation, see Appendix C, Accuracy of the Data.

Sex Ratio—A measure derived by dividing the total number of males by the total number of females and multiplying by 100.

Comparability—A question on the sex of individuals has been asked of the total population in every census.

VETERAN STATUS

Data on veteran status, period of military service, and years of military service were derived from answers to questionnaire item 17, which was asked of a sample of persons.

Veteran Status—The data on veteran status were derived from responses to question 17a. For census data products, a ''civilian veteran'' is a person 16 years old or over who had served (even for a short time) but is not now

serving on active duty in the U.S. Army, Navy, Air Force, Marine Corps, or the Coast Guard, or who served as a Merchant Marine seaman during World War II. Persons who served in the National Guard or military Reserves are classified as veterans only if they were ever called or ordered to active duty not counting the 4-6 months for initial training or yearly summer camps. All other civilians 16 years old and over are classified as nonveterans.

Period of Military Service—Persons who indicated in question 17a that they had served on active duty (civilian veterans) or were now on active duty were asked to indicate in question 17b the period or periods in which they served. Persons serving in at least one wartime period are classified in their most recent wartime period. For example, persons who served both during the Korean conflict and the post-Korean peacetime era between February 1955 and July 1964 are classified in one of the two ''Korean conflict'' categories. If the same person had also served during the Vietnam era, he or she would instead be included in the ''Vietnam era and Korean conflict'' category. The responses were edited to eliminate inconsistencies between reported period(s) of service and the age of the person and to cancel out reported combinations of periods containing unreasonable gaps (for example, a person could not serve during World War I and the Korean conflict without serving during World War II). Note that the period of service categories shown in this report are mutually exclusive.

Years of Military Service—Persons who indicated in question 17a that they had served on active duty (civilian veterans) or were now on active duty were asked to report the total number of years of active-duty service in question 17c. The data were edited for consistency with responses to question 17b (Period of Military Service) and with the age of the person.

Limitation of the Data—There may be a tendency for the following kinds of persons to report erroneously that they served on active duty in the Armed Forces: (a) persons who served in the National Guard or military Reserves but were never called to active duty; (b) civilian employees or volunteers for the USO, Red Cross, or the Department of Defense (or its predecessor Departments, War and Navy); and (c) employees of the Merchant Marine or Public Health Service. There may also be a tendency for persons to erroneously round up months to the nearest year in question 17c (for example, persons with 1 year 8 months of active duty military service may mistakenly report ''2 years'').

Comparability—Since census data on veterans were based on self-reported responses, they may differ from data from other sources such as administrative records of the Department of Defense. Census data may also differ from Veterans Administration data on the benefits-eligible population, since factors determining eligibility for veterans benefits differ from the rules for classifying veterans in the census.

The wording of the question on veteran status (17a) for 1990 was expanded from the veteran/ not veteran question in 1980 to include questions on current active duty status and service in the military Reserves and the National Guard. The expansion was intended to clarify the appropriate response for persons in the Armed Forces and for persons who served in the National Guard or military Reserve units only. For the first time in a census, service during World War II as a Merchant Marine Seaman was considered active-duty military service and persons with such service were counted as veterans. An additional period of military service, ''September 1980 or later'' was added in 1990. As in 1970 and 1980, persons reporting more than one period of service are shown in the most recent wartime period of service category. Question 17c (Years of Military Service) was new for 1990.

WORK DISABILITY STATUS

The data on work disability were derived from answers to questionnaire item 18, which was asked of a sample of persons 15 years old and over. Persons were identified as having a work disability if they had a health condition that had lasted for 6 or more months and which limited the kind or amount of work they could do at a job or business. A person was limited in the kind of work he or she could do if the person had a health condition which restricted his or her choice of jobs. A person was limited in the amount of work if he or she was not able to work full-time. Persons with a work disability were further classified as ''Prevented from working'' or ''Not prevented from working.''

The term ''health condition'' referred to both physical and mental conditions. A temporary health problem, such as a broken bone that was expected to heal normally, was not considered a health condition.

Comparability—The wording of the question on work disability was the same in 1990 as in 1980. Information on work disability was first collected in 1970. In that census, the work disability question did not contain a clause restricting the definition of disability to limitations caused by a health condition that had lasted 6 or more months; however, it did contain a separate question about the duration of the disability.

WORK STATUS IN 1989

The data on work status in 1989 were derived from answers to questionnaire item 31, which was asked of a sample of persons. Persons 16 years old and over who worked 1 or more weeks according to the criteria described below are classified as ''Worked in 1989.'' All other persons 16 years old and over are classified as ''Did not work in 1989.'' Some tabulations showing work status in 1989 include 15 year olds; these persons, by definition, are classified as ''Did not work in 1989.''

Weeks Worked in 1989

The data on weeks worked in 1989 were derived from responses to questionnaire item 31b. Question 31b (Weeks Worked in 1989) was asked of persons 16 years old and over who indicated in question 31a that they worked in 1989.

The data pertain to the number of weeks during 1989 in which a person did any work for pay or profit (including paid vacation and paid sick leave) or worked without pay on a family farm or in a family business. Weeks of active service in the Armed Forces are also included.

Usual Hours Worked Per Week Worked in 1989

The data on usual hours worked per week worked in 1989 were derived from answers to questionnaire item 31c. This question was asked of persons 16 years old and over who indicated that they worked in 1989.

The data pertain to the number of hours a person usually worked during the weeks worked in 1989. The respondent was to report the number of hours worked per week in the majority of the weeks he or she worked in 1989. If the hours worked per week varied considerably during 1989, the respondent was to report an approximate average of the hours worked per week. The statistics on usual hours worked per week in 1989 are not necessarily related to the data on actual hours worked during the census reference week (question 21b).

Persons 16 years old and over who reported that they usually worked 35 or more hours each week during the weeks they worked are classified as ''Usually worked full time;'' persons who reported that they usually worked 1 to 34 hours are classified as ''Usually worked part time.''

Year-Round Full-Time Workers—All persons 16 years old and over who usually worked 35 hours or more per week for 50 to 52 weeks in 1989.

Number of Workers in Family in 1989—The term ''worker'' as used for these data is defined based on the criteria for Work Status in 1989.

Limitation of the Data—It is probable that the number of persons who worked in 1989 and the number of weeks worked are understated since there was some tendency for respondents to forget intermittent or short periods of employment or to exclude weeks worked without pay. There may also be a tendency for persons not to include weeks of paid vacation among their weeks worked; one result may be that the census figures may understate the number of persons who worked ''50 to 52 weeks.''

Comparability—The data on weeks worked collected in the 1990 census were comparable with data from the 1980, 1970, and 1960 censuses, but may not be entirely comparable with data from the 1940 and 1950 censuses. Since the 1960 census, two separate questions have been used to obtain this information. The first identified persons with any work experience during the year and, thus, indicated those persons for whom the questions on number of weeks worked applied. In 1940 and 1950, however, the questionnaires contained only a single question on number of weeks worked.

In 1970, persons responded to the question on weeks worked by indicating one of six weeks-worked intervals. In 1980 and 1990, persons were asked to enter the specific number of weeks they worked.

YEAR OF ENTRY

The data on year of entry were derived from answers to questionnaire item 10, which was asked of a sample of persons. The question, ''When did this person come to the United States to stay?'' was asked of persons who indicated in the question on citizenship that they were not born in the United States. (For more information, see the discussion under ''Citizenship.'')

The 1990 census questions, tabulations, and census data products about citizenship and year of entry include no reference to immigration. All persons who were born and resided outside the United States before becoming residents of the United States have a date of entry. Some of these persons are U.S. citizens by birth (e.g., persons born in Puerto Rico or born abroad of American parents). To avoid any possible confusion concerning the date of entry of persons who are U.S. citizens by birth, the term, ''year of entry'' is used in this report instead of the term ''year of immigration.''

Limitation of the Data—The census questions on nativity, citizenship, and year of entry were not designed to measure the degree of permanence of residence in the United States. The phrase, ''to stay'' was used to obtain the year in which the person became a resident of the United States. Although the respondent was directed to indicate the year he or she entered the country ''to stay,'' it was difficult to ensure that respondents interpreted the phrase correctly.

Comparability—A question on year of entry, (alternately called ''year of immigration'') was asked in each decennial census from 1890 to 1930, 1970, and 1980. In 1980, the question on year of entry included six arrival time intervals. The number of arrival intervals was expanded to ten in 1990. In 1980, the question on year of entry was asked only of the foreign-born population. In 1990, all persons who responded to the long-form questionnaire and were not born in the United States were to complete the question on year of entry.

HOUSING CHARACTERISTICS

LIVING QUARTERS

Living quarters are classified as either housing units or group quarters. (For more information, see the discussion of ''Group Quarters'' under Population Characteristics.)

Usually, living quarters are in structures intended for residential use (for example, a one-family home, apartment house, hotel or motel, boarding house, or mobile home). Living quarters also may be in structures intended for nonresidential use (for example, the rooms in a warehouse where a guard lives), as well as in places such as tents, vans, shelters for the homeless, dormitories, barracks, and old railroad cars.

Housing Units—A housing unit is a house, an apartment, a mobile home or trailer, a group of rooms or a single room occupied as separate living quarters or, if vacant, intended for occupancy as separate living quarters. Separate living quarters are those in which the occupants live and eat separately from any other persons in the building and which have direct access from outside the building or through a common hall.

The occupants may be a single family, one person living alone, two or more families living together, or any other group of related or unrelated persons who share living arrangements. For vacant units, the criteria of separateness and direct access are applied to the intended occupants whenever possible. If that information cannot be obtained, the criteria are applied to the previous occupants.

Both occupied and vacant housing units are included in the housing unit inventory, except that recreational vehicles, boats, vans, tents, railroad cars, and the like are included only if they are occupied as someone's usual place of residence. Vacant mobile homes are included provided they are intended for occupancy on the site where they stand. Vacant mobile homes on dealers' sales lots, at the factory, or in storage yards are excluded from the housing inventory.

If the living quarters contains nine or more persons unrelated to the householder or person in charge (a total of at least 10 unrelated persons), it is classified as group quarters. If the living quarters contains eight or fewer persons unrelated to the householder or person in charge, it is classified as a housing unit.

Occupied Housing Units—A housing unit is classified as occupied if it is the usual place of residence of the person or group of persons living in it at the time of enumeration, or if the occupants are only temporarily absent; that is, away on vacation or business. If all the persons staying in the unit at the time of the census have their usual place of residence elsewhere, the unit is classified as vacant. A household includes all the persons who occupy a housing unit as their usual place of residence. By definition, the count of occupied housing units for 100-percent tabulations is the same as the count of households or householders. In sample tabulations, the counts of household and occupied housing units may vary slightly because of different sample weighting methods.

Vacant Housing Units—A housing unit is vacant if no one is living in it at the time of enumeration, unless its occupants are only temporarily absent. Units temporarily occupied at the time of enumeration entirely by persons who have a usual residence elsewhere also are classified as vacant. (For more information, see discussion under ''Usual Home Elsewhere.'')

New units not yet occupied are classified as vacant housing units if construction has reached a point where all exterior windows and doors are installed and final usable floors are in place. Vacant units are excluded if they are open to the elements; that is, the roof, walls, windows, and/ or doors no longer protect the interior from the elements, or if there is positive evidence (such as a sign on the house or in the block) that the unit is condemned or is to be demolished. Also excluded are quarters being used entirely for nonresidential purposes, such as a store or an office, or quarters used for the storage of business supplies or inventory, machinery, or agricultural products.

Hotels, Motels, Rooming Houses, Etc.—Occupied rooms or suites of rooms in hotels, motels, and similar places are classified as housing units only when occupied by permanent residents; that is, persons who consider the hotel as their usual place of residence or have no usual place of residence elsewhere. Vacant rooms or suites of rooms are classified as housing units only in those hotels, motels, and similar places in which 75 percent or more of the accommodations are occupied by permanent residents.

If any of the occupants in a rooming or boarding house live and eat separately from others in the building and have direct access, their quarters are classified as separate housing units.

Staff Living Quarters—The living quarters occupied by staff personnel within any group quarters are separate housing units if they satisfy the housing unit criteria of separateness and direct access; otherwise, they are considered group quarters.

Comparability—The first Census of Housing in 1940 established the ''dwelling unit'' concept. Although the term became ''housing unit'' and the definition has been modified slightly in succeeding censuses, the 1990 definition is essentially comparable to previous censuses. There was no change in the housing unit definition between 1980 and 1990.

ACREAGE

The data on acreage were obtained from questionnaire items H5a and H19a. Question H5a was asked at all occupied and vacant one-family houses and mobile homes. Question H19a was asked on a sample basis at occupied and vacant one-family houses and mobile homes.

Question H5a asks whether the house or mobile home is located on a place of 10 or more acres. The intent of this

item is to exclude owner-occupied and renter-occupied one-family houses on 10 or more acres from the specified owner- and renter-occupied universes for value and rent tabulations.

Question H19a provides data on whether the unit is located on less than 1 acre. The main purpose of this item, in conjunction with question H19b on agricultural sales, is to identify farm units. (For more information, see discussion under ''Farm Residence.'')

For both items, the land may consist of more than one tract or plot. These tracts or plots are usually adjoining; however, they may be separated by a road, creek, another piece of land, etc.

Comparability—Question H5a is similar to that asked in 1970 and 1980. This item was asked for the first time of mobile home occupants in 1990. Question H19a is an abbreviated form of a question asked on a sample basis in 1980. In previous censuses, information on city or suburban lot and number of acres was obtained also.

AGRICULTURAL SALES

Data on the sales of agricultural crops were obtained from questionnaire item H19b, which was asked on a sample basis at occupied one-family houses and mobile homes located on lots of 1 acre or more. Data for this item exclude units on lots of less than 1 acre, units located in structures containing 2 or more units, and all vacant units. This item refers to the total amount (before taxes and expenses) received in 1989 from the sale of crops, vegetables, fruits, nuts, livestock and livestock products, and nursery and forest products, produced on ''this property.'' Respondents new to a unit were asked to estimate total agricultural sales in 1989 even if some portion of the sales had been made by other occupants of the unit.

This item is used mainly to classify housing units as farm or nonfarm residences, not to provide detailed information on the sale of agricultural products. Detailed information on the sale of agricultural products is provided by the Census Bureau's Census of Agriculture *(Factfinder for the Nation: Agricultural Statistics,* Bureau of the Census, 1989). (For more information, see the discussion under ''Farm Residence.'')

BEDROOMS

The data on bedrooms were obtained from questionnaire item H9, which was asked at both occupied and vacant housing units. This item was asked on a sample basis. The number of bedrooms is the count of rooms designed to be used as bedrooms; that is, the number of rooms that would be listed as bedrooms if the house or apartment were on the market for sale or for rent. Included are all rooms intended to be used as bedrooms even if they currently are being used for some other purpose. A housing unit consisting of only one room, such as a one-room efficiency apartment, is classified, by definition, as having no bedroom.

Comparability—Data on bedrooms have been collected in every census since 1960. In 1970 and 1980, data for bedrooms were shown only for year-round units. In past censuses, a room was defined as a bedroom if it was used mainly for sleeping even if also used for other purposes. Rooms that were designed to be used as bedrooms but used mainly for other purposes were not considered to be bedrooms. A distribution of housing units by number of bedrooms calculated from data collected in a 1986 test showed virtually no differences in the two versions except in the two bedroom category, where the previous ''use'' definition showed a slightly lower proportion of units.

BOARDED-UP STATUS

Boarded-up status was obtained from questionnaire item C2 and was determined for all vacant units. Boarded-up units have windows and doors covered by wood, metal, or masonry to protect the interior and to prevent entry into the building. A single-unit structure, a unit in a multi-unit structure, or an entire multi-unit structure may be boarded-up in this way. For certain census data products, boarded-up units are shown only for units in the ''Other vacant'' category. A unit classified as ''Usual home elsewhere'' can never be boarded up. (For more information, see the discussion under ''Usual Home Elsewhere.'')

Comparability—This item was first asked in the 1980 census and was shown only for year-round vacant housing units. In 1990, data are shown for all vacant housing units.

BUSINESS ON PROPERTY

The data for business on property were obtained from questionnaire item H5b, which was asked at all occupied and vacant one-family houses and mobile homes. This question is used to exclude owner-occupied one-family houses with business or medical offices on the property from certain statistics on financial characteristics.

A business must be easily recognizable from the outside. It usually will have a separate outside entrance and have the appearance of a business, such as a grocery store, restaurant, or barber shop. It may be either attached to the house or mobile home or be located elsewhere on the property. Those housing units in which a room is used for business or professional purposes and have no recognizable alterations to the outside are *not* considered as having a business. Medical offices are considered businesses for tabulation purposes.

Comparability—Data on business on property have been collected since 1940.

CONDOMINIUM FEE

The data on condominium fee were obtained from questionnaire item H25, which was asked at owner-occupied condominiums. This item was asked on a sample basis. A condominium fee normally is charged monthly to the owners of the individual condominium units by the condominium owners association to cover operating, maintenance, administrative, and improvement costs of the common property (grounds, halls, lobby, parking areas, laundry rooms, swimming pool, etc.) The costs for utilities and/ or fuels may be included in the condominium fee if the units do not have separate meters.

Data on condominium fees may include real estate tax and/ or insurance payments for the common property, but do not include real estate taxes or fire, hazard, and flood insurance for the individual unit already reported in questions H21 and H22.

Amounts reported were the regular monthly payment, even if paid by someone outside the household or remain unpaid. Costs were estimated as closely as possible when exact costs were not known.

The data from this item were added to payments for mortgages (both first and junior mortgages and home equity loans); real estate taxes; fire, hazard, and flood insurance payments; and utilities and fuels to derive ''Selected Monthly Owner Costs'' and ''Selected Monthly Owner Costs as a Percentage of Household Income in 1989'' for condominium owners.

Comparability—This is a new item in 1990.

CONDOMINIUM STATUS

The data on condominium housing units were obtained from questionnaire item H18, which was asked on a sample basis at both occupied and vacant housing units. Condominium is a type of ownership that enables a person to own an apartment or house in a development of similarly owned units and to hold a common or joint ownership in some or all of the common areas and facilities such as land, roof, hallways, entrances, elevators, swimming pool, etc. Condominiums may be single-family houses as well as units in apartment buildings. A condominium unit need not be occupied by the owner to be counted as such. A unit classified as ''mobile home or trailer'' or ''other'' (see discussion under ''Units in Structure'') cannot be a condominium unit.

Limitation of the Data—Testing done prior to the 1980 and 1990 censuses indicated that the number of condominiums may be slightly overstated.

Comparability—In 1970, condominiums were grouped together with cooperative housing units, and the data were reported only for owner-occupied cooperatives and condominiums. Beginning in 1980, the census identified all condominium units and the data were shown for renter-occupied and vacant year-round condominiums as well as owner occupied. In 1970 and 1980, the question on condominiums was asked on a 100-percent basis. In 1990, it was asked on a sample basis.

CONTRACT RENT

The data on contract rent (also referred to as ''rent asked'' for vacant units) were obtained from questionnaire item H7a, which was asked at all occupied housing units that were rented for cash rent and all vacant housing units that were for rent at the time of enumeration.

Housing units that are renter occupied without payment of cash rent are shown separately as ''No cash rent'' in census data products. The unit may be owned by friends or relatives who live elsewhere and who allow occupancy without charge. Rent-free houses or apartments may be provided to compensate caretakers, ministers, tenant farmers, sharecroppers, or others.

Contract rent is the monthly rent agreed to or contracted for, regardless of any furnishings, utilities, fees, meals, or services that may be included. For vacant units, it is the monthly rent asked for the rental unit at the time of enumeration.

If the contract rent includes rent for a business unit or for living quarters occupied by another household, the respondent was instructed to report that part of the rent estimated to be for his or her unit only. Respondents were asked to report rent only for the housing unit enumerated and to exclude any rent paid for additional units or for business premises.

If a renter pays rent to the owner of a condominium or cooperative, and the condominium fee or cooperative carrying charge is also paid by the renter to the owner, the respondent was instructed to include the fee or carrying charge.

If a renter receives payments from lodgers or roomers who are listed as members of the household, the respondent was instructed to report the rent without deduction for any payments received from the lodgers or roomers. The respondent was instructed to report the rent agreed to or contracted for even if paid by someone else such as friends or relatives living elsewhere, or a church or welfare agency.

In some tabulations, contract rent is presented for all renter-occupied housing units, as well as specified renter-occupied and vacant-for-rent units. Specified renter-occupied and specified vacant-for-rent units exclude one-family houses on 10 or more acres. (For more information on rent, see the discussion under ''Gross Rent.'')

Median and Quartile Contract Rent—The median divides the rent distribution into two equal parts. Quartiles divide the rent distribution into four equal parts. In computing median and quartile contract rent, units reported as ''No

cash rent'' are excluded. Median and quartile rent calculations are rounded to the nearest whole dollar. (For more information on medians and quartiles, see the discussion under ''Derived Measures.'')

Aggregate Contract Rent—To calculate aggregate contract rent, the amount assigned for the category ''Less than $80'' is $50. The amount assigned to the category ''$1,000 or more'' is $1,250. Mean contract rent is rounded to the nearest whole dollar. (For more information on aggregates and means, see the discussion under ''Derived Measures.'')

Limitation of the Data—In the 1970 and 1980 censuses, contract rent for vacant units had high allocation rates, about 35 percent.

Comparability—Data on this item have been collected since 1930. For 1990, quartiles were added because the range of rents and values in the United States has increased in recent years. Upper and lower quartiles can be used to note large rent and value differences among various geographic areas.

DURATION OF VACANCY

The data for duration of vacancy (also referred to as ''months vacant'') were obtained from questionnaire item D, which was completed by census enumerators. The statistics on duration of vacancy refer to the length of time (in months and years) between the date the last occupants moved from the unit and the time of enumeration. The data, therefore, do not provide a direct measure of the total length of time units remain vacant.

For newly constructed units which have never been occupied, the duration of vacancy is counted from the date construction was completed. For recently converted or merged units, the time is reported from the date conversion or merger was completed. Units occupied by an entire household with a usual home elsewhere are assigned to the ''Less than 1 month'' interval.

Comparability—Similar data have been collected since 1960. In 1970 and 1980, these data were shown only for year-round vacant housing units. In 1990, these data are shown for all vacant housing units.

FARM RESIDENCE

The data on farm residence were obtained from questionnaire items H19a and H19b. An occupied one-family house or mobile home is classified as a farm residence if: (1) the housing unit is located on a property of 1 acre or more, and (2) at least $1,000 worth of agricultural products were sold from the property in 1989. Group quarters and housing units that are in multi-unit buildings or vacant are not included as farm residences.

A one-family unit occupied by a tenant household paying cash rent for land and buildings is enumerated as a farm residence only if sales of agricultural products from its yard (as opposed to the general property on which it is located) amounted to at least $1,000 in 1989. A one-family unit occupied by a tenant household that does not pay cash rent is enumerated as a farm residence if the remainder of the farm (including its yard) qualifies as a farm.

Farm residence is provided as an independent data item only for housing units located in rural areas. It may be derived for housing units in urban areas from the data items on acreage and sales of agricultural products on the public-use microdata sample (PUMS) files. (For more information on PUMS, see Appendix F, Data Products and User Assistance.)

The farm population consists of persons in households living in farm residences. Some persons who are counted on a property classified as a farm (including in some cases farm workers) are excluded from the farm population. Such persons include those who reside in multi-unit buildings or group quarters.

Comparability—These are the same criteria that were used to define a farm residence in 1980. In 1960 and 1970, a farm was defined as a place of 10 or more acres with at least $50 worth of agricultural sales or a place of less than 10 acres with at least $250 worth of agricultural sales. Earlier censuses used other definitions. Note that the definition of a farm residence differs from the definition of a farm in the Census of Agriculture (*Factfinder for the Nation: Agricultural Statistics*, Bureau of the Census, 1989).

GROSS RENT

Gross rent is the contract rent plus the estimated average monthly cost of utilities (electricity, gas, and water) and fuels (oil, coal, kerosene, wood, etc.) if these are paid for by the renter (or paid for the renter by someone else). Gross rent is intended to eliminate differentials which result from varying practices with respect to the inclusion of utilities and fuels as part of the rental payment. The estimated costs of utilities and fuels are reported on a yearly basis but are converted to monthly figures for the tabulations. Renter units occupied without payment of cash rent are shown separately as ''No cash rent'' in the tabulations. Gross rent is calculated on a sample basis.

Comparability—Data on gross rent have been collected since 1940 for renter-occupied housing units. In 1980, costs for electricity and gas were collected as average monthly costs. In 1990, all utility and fuel costs were collected as yearly costs and divided by 12 to provide an average monthly cost.

GROSS RENT AS A PERCENTAGE OF HOUSEHOLD INCOME IN 1989

Gross rent as a percentage of household income in 1989 is a computed ratio of monthly gross rent to monthly household income (total household income in 1989 divided by 12). The ratio was computed separately for each unit and was rounded to the nearest whole percentage. Units for which no cash rent is paid and units occupied by households that reported no income or a net loss in 1989 comprise the category ''Not computed.'' This item is calculated on a sample basis.

HOUSE HEATING FUEL

The data on house heating fuel were obtained from questionnaire item H14, which was asked at occupied housing units. This item was asked on a sample basis. The data show the type of fuel used most to heat the house or apartment.

Utility Gas—Includes gas piped through underground pipes from a central system to serve the neighborhood.

Bottled, Tank, or LP Gas—Includes liquid propane gas stored in bottles or tanks which are refilled or exchanged when empty.

Fuel Oil, Kerosene, Etc.—Includes fuel oil, kerosene, gasoline, alcohol, and other combustible liquids.

Wood—Includes purchased wood, wood cut by household members on their property or elsewhere, driftwood, sawmill or construction scraps, or the like.

Solar Energy—Includes heat provided by sunlight which is collected, stored, and actively distributed to most of the rooms.

Other Fuel—Includes all other fuels not specified elsewhere.

No Fuel Used—Includes units that do not use any fuel or that do not have heating equipment.

Comparability—Data on house heating fuel have been collected since 1940. The category, ''Solar energy'' is new for 1990.

INSURANCE FOR FIRE, HAZARD, AND FLOOD

The data on fire, hazard, and flood insurance were obtained from questionnaire item H22, which was asked at a sample of owner-occupied one-family houses, condominiums, and mobile homes. The statistics for this item refer to the annual premium for fire, hazard, and flood insurance on the property (land and buildings); that is, policies that protect the property and its contents against loss due to damage by fire, lightning, winds, hail, flood, explosion, and so on.

Liability policies are included only if they are paid with the fire, hazard, and flood insurance premiums and the amounts for fire, hazard, and flood cannot be separated. Premiums are included even if paid by someone outside the household or remain unpaid. When premiums are paid on other than a yearly basis, the premiums are converted to a yearly basis.

The payment for fire, hazard, and flood insurance is added to payments for real estate taxes, utilities, fuels, and mortgages (both first and junior mortgages and home equity loans) to derive ''Selected Monthly Owner Costs'' and ''Selected Monthly Owner Costs as a Percentage of Household Income in 1989.''

A separate question (H23d) determines whether insurance premiums are included in the mortgage payment to the lender(s). This makes it possible to avoid counting these premiums twice in the computations.

Comparability—Data on payment for fire and hazard insurance were collected for the first time in 1980. Flood insurance was not specifically mentioned in the wording of the question in 1980. The question was asked only at owner-occupied one-family houses. Excluded were mobile homes, condominiums, houses with a business or medical office on the property, houses on 10 or more acres, and housing units in multi-unit buildings. In 1990, the question was asked of all one-family owner-occupied houses, including houses on 10 or more acres. It also was asked at mobile homes, condominiums, and one-family houses with a business or medical office on the property.

KITCHEN FACILITIES

Data on kitchen facilities were obtained from questionnaire item H11, which was asked at both occupied and vacant housing units. A unit has complete kitchen facilities when it has all of the following: (1) an installed sink with piped water, (2) a range, cook top and convection or microwave oven, or cookstove, and (3) a refrigerator. All kitchen facilities must be located in the structure. They need not be in the same room. Portable cooking equipment is not considered a range or cookstove. An ice box is not considered to be a refrigerator.

Comparability—Data on complete kitchen facilities were collected for the first time in 1970. Earlier censuses collected data on individual components, such as kitchen sink and type of refrigeration equipment. In 1970 and 1980, data for kitchen facilities were shown only for year-round units. In 1990, data are shown for all housing units.

MEALS INCLUDED IN RENT

The data on meals included in the rent were obtained from questionnaire item H7b, which was asked of all

occupied housing units that were rented for cash and all vacant housing units that were for rent at the time of enumeration.

The statistics on meals included in rent are presented for specified renter-occupied and specified vacant-for-rent units. Specified renter-occupied and specified vacant-for-rent units exclude one-family houses on 10 or more acres. (For more information, see the discussion under ''Contract Rent.'')

Comparability—This is a new item in 1990. It is intended to measure ''congregate'' housing, which generally is considered to be housing units where the rent includes meals and other services, such as transportation to shopping and recreation.

MOBILE HOME COSTS

The data on mobile home costs were obtained from questionnaire item H26, which was asked at owner-occupied mobile homes. This item was asked on a sample basis.

These data include the total yearly costs for personal property taxes, land or site rent, registration fees, and license fees on all owner-occupied mobile homes. The instructions are to not include real estate taxes already reported in question H21.

Costs are estimated as closely as possible when exact costs are not known. Amounts are the total for an entire 12-month billing period, even if they are paid by someone outside the household or remain unpaid.

The data from this item are added to payments for mortgages, real estate taxes, fire, hazard, and flood insurance payments, utilities, and fuels to derive selected monthly owner costs for mobile homes owners.

Comparability—This item is new for 1990.

MORTGAGE PAYMENT

The data on mortgage payment were obtained from questionnaire item H23b, which was asked at owner occupied one-family houses, condominiums, and mobile homes. This item was asked on a sample basis. Question H23b provides the regular monthly amount required to be paid the lender for the first mortgage (deed of trust, contract to purchase, or similar debt) on the property. Amounts are included even if the payments are delinquent or paid by someone else. The amounts reported are included in the computation of ''Selected Monthly Owner Costs'' and ''Selected Monthly Owner Costs as a Percentage of Household Income in 1989'' for units with a mortgage.

The amounts reported include everything paid to the lender including principal and interest payments, real estate taxes, fire, hazard, and flood insurance payments, and mortgage insurance premiums. Separate questions determine whether real estate taxes and fire, hazard, and flood insurance payments are included in the mortgage payment to the lender. This makes it possible to avoid counting these components twice in the computation of ''Selected Monthly Owner Costs.''

Comparability—Information on mortgage payment was collected for the first time in 1980. It was collected only at owner-occupied one-family houses. Excluded were mobile homes, condominiums, houses with a business or medical office on the property, one-family houses on 10 or more acres, and housing units in multi-unit buildings. In 1990, the questions on monthly mortgage payments were asked of all owner-occupied one-family houses, including one-family houses on 10 or more acres. They were also asked at mobile homes, condominiums, and one-family houses with a business or medical office.

The 1980 census obtained total regular monthly mortgage payments, including payments on second or junior mortgages, from a single question. Two questions were used in 1990; one for regular monthly payments on first mortgages, and one for regular monthly payments on second or junior mortgages or home equity loans. (For more information, see the discussion under ''Second or Junior Mortgage Payment.'')

MORTGAGE STATUS

The data on mortgage status were obtained from questionnaire items H23a and H24a, which were asked at owner-occupied one-family houses, condominiums, and mobile homes. ''Mortgage'' refers to all forms of debt where the property is pledged as security for repayment of the debt. It includes such debt instruments as deeds of trust, trust deeds, contracts to purchase, land contracts, junior mortgages and home equity loans.

A mortgage is considered a first mortgage if it has prior claim over any other mortgage or if it is the only mortgage on the property. All other mortgages, (second, third, etc.) are considered junior mortgages. A home equity loan is generally a junior mortgage. If no first mortgage is reported, but a junior mortgage or home equity loan is reported, then the loan is considered a first mortgage.

In most census data products, the tabulations for ''Selected Monthly Owner Costs'' and ''Selected Monthly Owner Costs as a Percentage of Household Income in 1989'' usually are shown separately for units ''with a mortgage'' and for units ''not mortgaged.'' The category ''not mortgaged'' is comprised of housing units owned free and clear of debt.

Comparability—A question on mortgage status was included in the 1940 and 1950 censuses, but not in the 1960 and 1970 censuses. The item was reinstated in 1980 along with a separate question dealing with the existence of second or junior mortgages. In 1980, the mortgage status questions were asked at owner-occupied one-family houses on less than 10 acres. Excluded were mobile homes,

condominiums, houses with a business or medical office, houses on 10 or more acres, and housing units in multi-unit buildings. In 1990, the questions were asked of all one-family owner-occupied housing units, including houses on 10 or more acres. They were also asked at mobile homes, condominiums, and houses with a business or medical office.

PERSONS IN UNIT

This item is based on the 100-percent count of persons in occupied housing units. All persons occupying the housing unit are counted, including the householder, occupants related to the householder, and lodgers, roomers, boarders, and so forth.

The data on ''persons in unit'' show the number of housing units occupied by the specified number of persons. The phrase ''persons in unit'' is used for housing tabulations, ''persons in households'' for population items. Figures for ''persons in unit'' match those for ''persons in household'' for 100-percent data products. In sample products, they may differ because of the weighting process.

Median Persons in Unit—In computing median persons in unit, a whole number is used as the midpoint of an interval; thus, a unit with 4 persons is treated as an interval ranging from 3.5 to 4.5 persons. Median persons is rounded to the nearest hundredth. (For more information on medians, see the discussion under ''Derived Measures.'')

Persons in Occupied Housing Units—This is the total population minus those persons living in group quarters. ''Persons per occupied housing unit'' is computed by dividing the population living in housing units by the number of occupied housing units.

PERSONS PER ROOM

''Persons per room'' is obtained by dividing the number of persons in each occupied housing unit by the number of rooms in the unit. Persons per room is rounded to the nearest hundredth. The figures shown refer, therefore, to the number of occupied housing units having the specified ratio of persons per room.

Mean Persons Per Room—This is computed by dividing persons in housing units by the aggregate number of rooms. This is intended to provide a measure of utilization. A higher mean may indicate a greater degree of utilization or crowding; a low mean may indicate under-utilization. (For more information on means, see the discussion under ''Derived Measures.'')

PLUMBING FACILITIES

The data on plumbing facilities were obtained from questionnaire item H10, which was asked at both occupied and vacant housing units. This item was asked on a sample basis. Complete plumbing facilities include hot and cold piped water, a flush toilet, and a bathtub or shower. All three facilities must be located inside the house, apartment, or mobile home, but not necessarily in the same room. Housing units are classified as lacking complete plumbing facilities when any of the three facilities are not present.

Comparability—The 1990 data on complete plumbing facilities are not strictly comparable with the 1980 data. In 1980, complete plumbing facilities were defined as hot and cold piped water, a bathtub or shower, and a flush toilet in the housing unit for the exclusive use of the residents of that unit. In 1990, the Census Bureau dropped the requirement of exclusive use from the definition of complete plumbing facilities. Of the 2.3 million year-round housing units classified in 1980 as lacking complete plumbing for exclusive use, approximately 25 percent of these units had complete plumbing but the facilities were also used by members of another household. From 1940 to 1970, separate and more detailed questions were asked on piped water, bathing, and toilet facilities. In 1970 and 1980, the data on plumbing facilities were shown only for year-round units.

POVERTY STATUS OF HOUSEHOLDS IN 1989

The data on poverty status of households were derived from answers to the income questions. The income items were asked on a sample basis. Households are classified below the poverty level when the total 1989 income of the family or of the nonfamily householder is below the appropriate poverty threshold. The income of persons living in the household who are unrelated to the householder is not considered when determining the poverty status of a household, nor does their presence affect the household size in determining the appropriate poverty threshold. The poverty thresholds vary depending upon three criteria: size of family, number of children, and age of the family householder or unrelated individual for one and two-persons households. (For more information, see the discussion of ''Poverty Status in 1989'' and ''Income in 1989'' under Population Characteristics.)

REAL ESTATE TAXES

The data on real estate taxes were obtained from questionnaire item H21, which was asked at owner-occupied one-family houses, condominiums, and mobile homes. The statistics from this question refer to the total amount of all real estate taxes on the entire property (land and buildings) payable in 1989 to all taxing jurisdictions, including special assessments, school taxes, county taxes, and so forth.

Real estate taxes include State, local, and all other real estate taxes even if delinquent, unpaid, or paid by someone who is not a member of the household. However, taxes due from prior years are not included. If taxes are paid on other than a yearly basis, the payments are converted to a yearly basis.

The payment for real estate taxes is added to payments for fire, hazard, and flood insurance; utilities and fuels; and mortgages (both first and junior mortgages and home equity loans) to derive ''Selected Monthly Owner Costs'' and ''Selected Monthly Owner Costs as a Percentage of Household Income in 1989.'' A separate question (H23c) determines whether real estate taxes are included in the mortgage payment to the lender(s). This makes it possible to avoid counting taxes twice in the computations.

Comparability—Data for real estate taxes were collected for the first time in 1980. The question was asked only at owner-occupied one-family houses. Excluded were mobile homes or trailers, condominiums, houses with a business or medical office on the property, houses on 10 or more acres, and housing units in multi-unit buildings. In 1990, the question was asked of all one-family owner-occupied houses, including houses on 10 or more acres. It also was asked at mobile homes, condominiums, and one-family houses with a business or medical office on the property.

ROOMS

The data on rooms were obtained from questionnaire item H3, which was asked at both occupied and vacant housing units. The statistics on rooms are in terms of the number of housing units with a specified number of rooms. The intent of this question is to count the number of whole rooms used for living purposes.

For each unit, rooms include living rooms, dining rooms, kitchens, bedrooms, finished recreation rooms, enclosed porches suitable for year-round use, and lodger's rooms. Excluded are strip or pullman kitchens, bathrooms, open porches, balconies, halls or foyers, half-rooms, utility rooms, unfinished attics or basements, or other unfinished space used for storage. A partially divided room is a separate room only if there is a partition from floor to ceiling, but not if the partition consists solely of shelves or cabinets.

Median Rooms—This measure divides the room distribution into two equal parts, one-half of the cases falling below the median number of rooms and one-half above the median. In computing median rooms, the whole number is used as the midpoint of the interval; thus, the category ''3 rooms'' is treated as an interval ranging from 2.5 to 3.5 rooms. Median rooms is rounded to the nearest tenth. (For more information on medians, see the discussion under ''Derived Measures.'')

Aggregate Rooms—To calculate aggregate rooms, an arbitrary value of ''10'' is assigned to rooms for units falling within the terminal category, ''9 or more.'' (For more information on aggregates and means, see the discussion under ''Derived Measures.'')

Comparability—Data on rooms have been collected since 1940. In 1970 and 1980, these data were shown only for year-round housing units. In 1990, these data are shown for all housing units.

SECOND OR JUNIOR MORTGAGE PAYMENT

The data on second or junior mortgage payments were obtained from questionnaire items H24a and H24b, which were asked at owner-occupied one-family houses, condominiums, and mobile homes. Question H24a asks whether a second or junior mortgage or a home equity loan exists on the property. Question H24b provides the regular monthly amount required to be paid to the lender on all second or junior mortgages and home equity loans. Amounts are included even if the payments are delinquent or paid by someone else. The amounts reported are included in the computation of ''Selected Monthly Owner Costs'' and ''Selected Monthly Owner Costs as a Percentage of Household Income in 1989'' for units with a mortgage.

All mortgages other than first mortgages are classified as ''junior'' mortgages. A second mortgage is a junior mortgage that gives the lender a claim against the property that is second to the claim of the holder of the first mortgage. Any other junior mortgage(s) would be subordinate to the second mortgage. A home equity loan is a line of credit available to the borrower that is secured by real estate. It may be placed on a property that already has a first or second mortgage, or it may be placed on a property that is owned free and clear.

If the respondents answered that no first mortgage existed, but a second mortgage did (as in the above case with a home equity loan), a computer edit assigned the unit a first mortgage and made the first mortgage monthly payment the amount reported in the second mortgage. The second mortgage data were then made ''No'' in question H24a and blank in question H24b.

Comparability—The 1980 census obtained total regular monthly mortgage payments, including payments on second or junior mortgages, from one single question. Two questions were used in 1990: one for regular monthly payments on first mortgages, and one for regular monthly payments on second or junior mortgages and home equity loans.

SELECTED MONTHLY OWNER COSTS

The data on selected monthly owner costs were obtained from questionnaire items H20 through H26 for a sample of owner-occupied one-family houses, condominiums, and mobile homes. Selected monthly owner costs is the sum of payments for mortgages, deeds of trust, contracts to purchase, or similar debts on the property (including payments for the first mortgage, second or junior mortgages, and home equity loans); real estate taxes; fire, hazard, and flood insurance on the property; utilities (electricity, gas, and water); and fuels (oil, coal, kerosene, wood, etc.). It also includes, where appropriate, the monthly condominium fee for condominiums and mobile home costs (personal property taxes, site rent, registration fees, and license fees) for mobile homes.

In certain tabulations, selected monthly owner costs are presented separately for specified owner-occupied housing units (owner-occupied one-family houses on fewer than 10 acres without a business or medical office on the property), owner-occupied condominiums, and owner-occupied mobile homes. Data usually are shown separately for units ''with a mortgage'' and for units ''not mortgaged.''

Median Selected Monthly Owner Costs—This measure is rounded to the nearest whole dollar.

Comparability—The components of selected monthly owner costs were collected for the first time in 1980. The 1990 tabulations of selected monthly owner costs for specified owner-occupied housing units are virtually identical to 1980, the primary difference was the amounts of the first and second mortgages were collected in separate questions in 1990, while the amounts were collected in a single question in 1980. The component parts of the item were tabulated for mobile homes and condominiums for the first time in 1990.

In 1980, costs for electricity and gas were collected as average monthly costs. In 1990, all utility and fuel costs were collected as yearly costs and divided by 12 to provide an average monthly cost.

SELECTED MONTHLY OWNER COSTS AS A PERCENTAGE OF HOUSEHOLD INCOME IN 1989

The information on selected monthly owner costs as a percentage of household income in 1989 is the computed ratio of selected monthly owner costs to monthly household income in 1989. The ratio was computed separately for each unit and rounded to the nearest whole percentage. The data are tabulated separately for specified owner-occupied units, condominiums, and mobile homes.

Separate distributions are often shown for units ''with a mortgage'' and for units ''not mortgaged.'' Units occupied by households reporting no income or a net loss in 1989 are included in the ''not computed'' category. (For more information, see the discussion under ''Selected Monthly Owner Costs.'')

Comparability—The components of selected monthly owner costs were collected for the first time in 1980. The tabulations of ''Selected Monthly Owner Costs as a Percentage of Household Income in 1989'' for specified owner-occupied housing units are comparable to 1980.

SEWAGE DISPOSAL

The data on sewage disposal were obtained from questionnaire item H16, which was asked at both occupied and vacant housing units. This item was asked on a sample basis. Housing units are either connected to a public sewer, to a septic tank or cesspool, or they dispose of sewage by other means. A public sewer may be operated by a government body or by a private organization. A housing unit is considered to be connected to a septic tank or cesspool when the unit is provided with an underground pit or tank for sewage disposal. The category, ''Other means'' includes housing units which dispose of sewage in some other way.

Comparability—Data on sewage disposal have been collected since 1940. In 1970 and 1980, data were shown only for year-round housing units. In 1990, data are shown for all housing units.

SOURCE OF WATER

The data on source of water were obtained from questionnaire item H15, which was asked at both occupied and vacant housing units. Housing units may receive their water supply from a number of sources. A common source supplying water to five or more units is classified as a ''Public system or private company.'' The water may be supplied by a city, county, water district, water company, etc., or it may be obtained from a well which supplies water to five or more housing units. If the water is supplied from a well serving four or fewer housing units, the units are classified as having water supplied by either an ''Individual drilled well'' or an ''Individual dug well.'' Drilled wells or small diameter wells are usually less than 1-1/2 feet in diameter. Dug wells are usually larger than 1-1/2 feet wide and generally hand dug. The category, ''Some other source'' includes water obtained from springs, creeks, rivers, lakes, cisterns, etc.

Comparability—Data on source of water have been collected since 1940. In 1970 and 1980, data were shown only for year-round housing units. In 1990, data are shown for all housing units.

TELEPHONE IN HOUSING UNIT

The data on telephones were obtained from questionnaire item H12, which was asked at occupied housing units. This item was asked on a sample basis. A telephone must be inside the house or apartment for the unit to be classified as having a telephone. Units where the respondent uses a telephone located inside the building but not in the respondent's living quarters are classified as having no telephone.

Comparability—Data on telephones in 1980 are comparable to 1990. The 1960 and 1970 censuses collected data on telephone availability. A unit was classified as having a telephone available if there was a telephone number on which occupants of the unit could be reached. The telephone could have been in another unit, in a common hall, or outside the building.

TENURE

The data for tenure were obtained from questionnaire item H4, which was asked at all occupied housing units. All occupied housing units are classified as either owner occupied or renter occupied.

Owner Occupied—A housing unit is owner occupied if the owner or co-owner lives in the unit even if it is mortgaged or not fully paid for. The owner or co-owner must live in the unit and usually is the person listed in column 1 of the questionnaire. The unit is ''Owned by you or someone in this household with a mortgage or loan'' if it is being purchased with a mortgage or some other debt arrangement such as a deed of trust, trust deed, contract to purchase, land contract, or purchase agreement. The unit is also considered owned with a mortgage if it is built on leased land and there is a mortgage on the unit.

A housing unit is ''Owned by you or someone in this household free and clear (without a mortgage)'' if there is no mortgage or other similar debt on the house, apartment, or mobile home including units built on leased land if the unit is owned outright without a mortgage. Although owner-occupied units are divided between mortgaged and owned free and clear on the questionnaire, census data products containing 100-percent data show only total owner-occupied counts. More extensive mortgage information was collected on the long-form questionnaire and are shown in census products containing sample data. (For more information, see the discussion under ''Mortgage Status.'')

Renter Occupied—All occupied housing units which are not owner occupied, whether they are rented for cash rent or occupied without payment of cash rent, are classified as renter occupied. ''No cash rent'' units are separately identified in the rent tabulations. Such units are generally provided free by friends or relatives or in exchange for services such as resident manager, caretaker, minister, or tenant farmer. Housing units on military bases also are classified in the ''No cash rent'' category. ''Rented for cash rent'' includes units in continuing care, sometimes called life care arrangements. These arrangements usually involve a contract between one or more individuals and a health services provider guaranteeing the individual shelter, usually a house or apartment, and services, such as meals or transportation to shopping or recreation.

Comparability—Data on tenure have been collected since 1890. In 1970, the question on tenure also included a category for condominium and cooperative ownership. In 1980, condominium units and cooperatives were dropped from the tenure item, and since 1980, only condominium units are identified in a separate question.

For 1990, the response categories were expanded to allow the respondent to report whether the unit was owned with a mortgage or free and clear (without a mortgage). The distinction between units owned with a mortgage and units owned free and clear was added in 1990 to improve the count of owner-occupied units. Research after the 1980 census indicated some respondents did not consider their units owned if they had a mortgage.

UNITS IN STRUCTURE

The data on units in structure (also referred to as ''type of structure'') were obtained from questionnaire item H2, which was asked at all housing units. A structure is a separate building that either has open spaces on all sides or is separated from other structures by dividing walls that extend from ground to roof. In determining the number of units in a structure, all housing units, both occupied and vacant, are counted. Stores and office space are excluded.

The statistics are presented for the number of housing units in structures of specified type and size, not for the number of residential buildings.

1-Unit, Detached—This is a 1-unit structure detached from any other house; that is, with open space on all four sides. Such structures are considered detached even if they have an adjoining shed or garage. A one-family house that contains a business is considered detached as long as the building has open space on all four sides. Mobile homes or trailers to which one or more permanent rooms have been added or built also are included.

1-Unit, Attached—This is a 1-unit structure that has one or more walls extending from ground to roof separating it from adjoining structures. In row houses (sometimes called townhouses), double houses, or houses attached to non-residential structures, each house is a separate, attached structure if the dividing or common wall goes from ground to roof.

2 or More Units—These are units in structures containing 2 or more housing units, further categorized as units in structures with 2, 3 or 4, 5 to 9, 10 to 19, 20 to 49, and 50 or more units.

Mobile Home or Trailer—Both occupied and vacant mobile homes to which no permanent rooms have been added are counted in this category. Mobile homes or trailers used only for business purposes or for extra sleeping space and mobile homes or trailers for sale on a dealer's lot, at the factory, or in storage are not counted in the housing inventory.

Other—This category is for any living quarters occupied as a housing unit that does not fit the previous categories. Examples that fit this category are houseboats, railroad cars, campers, and vans.

Comparability—Data on units in structure have been collected since 1940 and on mobile homes and trailers since 1950. In 1970 and 1980, these data were shown only for year-round housing units. In 1990, these data are

shown for all housing units. In 1980, the data were collected on a sample basis. The category, ''Boat, tent, van, etc.'' was replaced in 1990 by the category ''Other.'' In some areas, the proportion of units classified as ''Other'' is far larger than the number of units that were classified as ''Boat, tent, van, etc.'' in 1980.

USUAL HOME ELSEWHERE

The data for usual home elsewhere are obtained from questionnaire item B, which was completed by census employees. A housing unit temporarily occupied at the time of enumeration entirely by persons with a usual residence elsewhere is classified as vacant. The occupants are classified as having a ''Usual home elsewhere'' and are counted at the address of their usual place of residence. Typical examples are people in a vacation home, persons renting living quarters temporarily for work, and migrant workers.

Limitation of the Data—Evidence from previous censuses suggests that in some areas enumerators marked units as ''vacant—usual home elsewhere'' when they should have marked ''vacant—regular.''

Comparability—Data for usual home elsewhere was tabulated for the first time in 1980.

UTILITIES

The data on utility costs were obtained from questionnaire items H20a through H20d, which were asked of occupied housing units. These items were asked on a sample basis.

Questions H20a through H20d asked for the yearly cost of utilities (electricity, gas, water) and other fuels (oil, coal, wood, kerosene, etc.). For the tabulations, these yearly amounts are divided by 12 to derive the average monthly cost and are then included in the computation of ''Gross Rent,'' ''Gross Rent as a Percentage of Household Income in 1989,'' ''Selected Monthly Owner Costs,'' and ''Selected Monthly Owner Costs as a Percentage of Household Income in 1989.''

Costs are recorded if paid by or billed to occupants, a welfare agency, relatives, or friends. Costs that are paid by landlords, included in the rent payment, or included in condominium or cooperative fees are excluded.

Limitation of the Data—Research has shown that respondents tended to overstate their expenses for electricity and gas when compared to utility company records. There is some evidence that this overstatement is reduced when yearly costs are asked rather than monthly costs. Caution should be exercised in using these data for direct analysis because costs are not reported for certain kinds of units such as renter-occupied units with all utilities included in the rent and owner-occupied condominium units with utilities included in the condominium fee.

Comparability—The data on utility costs have been collected since 1980 for owner-occupied housing units, and since 1940 for renter-occupied housing units. In 1980, costs for electricity and gas were collected as average monthly costs. In 1990, all utility and fuel costs were collected as yearly costs and divided by 12 to provide an average monthly cost.

VACANCY STATUS

The data on vacancy status were obtained from questionnaire item C1, which was completed by census enumerators. Vacancy status and other characteristics of vacant units were determined by enumerators obtaining information from landlords, owners, neighbors, rental agents, and others. Vacant units are subdivided according to their housing market classification as follows:

For Rent—These are vacant units offered ''for rent,'' and vacant units offered either ''for rent'' or ''for sale.''

For Sale Only—These are vacant units being offered ''for sale only,'' including units in cooperatives and condominium projects if the individual units are offered ''for sale only.''

Rented or Sold, Not Occupied—If any money rent has been paid or agreed upon but the new renter has not moved in as of the date of enumeration, or if the unit has recently been sold but the new owner has not yet moved in, the vacant unit is classified as ''rented or sold, not occupied.''

For Seasonal, Recreational, or Occasional Use—These are vacant units used or intended for use only in certain seasons or for weekend or other occasional use throughout the year.

Seasonal units include those used for summer or winter sports or recreation, such as beach cottages and hunting cabins. Seasonal units also may include quarters for such workers as herders and loggers. Interval ownership units, sometimes called shared-ownership or time-sharing condominiums, also are included here.

For Migrant Workers—These include vacant units intended for occupancy by migratory workers employed in farm work during the crop season. (Work in a cannery, a freezer plant, or a food-processing plant is not farm work.)

Other Vacant—If a vacant unit does not fall into any of the classifications specified above, it is classified as ''other vacant.'' For example, this category includes units held for occupancy by a caretaker or janitor, and units held for personal reasons of the owner.

Homeowner Vacancy Rate—This is the percentage relationship between the number of vacant units for sale and the total homeowner inventory. It is computed by dividing the number of vacant units for sale only by the sum of the owner-occupied units and the number of vacant units that are for sale only.

Rental Vacancy Rate—This is the percentage relationship of the number of vacant units for rent to the total rental inventory. It is computed by dividing the number of vacant units for rent by the sum of the renter-occupied units and the number of vacant units for rent.

Comparability—Data on vacancy status have been collected since 1940. For 1990, the category, ''seasonal/ recreational/ occasional use'' combined vacant units classified in 1980 as ''seasonal or migratory'' and ''held for occasional use.'' Also, in 1970 and 1980, housing characteristics generally were presented only for year-round units. In 1990, housing characteristics are shown for all housing units.

VALUE

The data on value (also referred to as ''price asked'' for vacant units) were obtained from questionnaire item H6, which was asked at housing units that were owned, being bought, or vacant for sale at the time of enumeration. Value is the respondent's estimate of how much the property (house and lot, mobile home and lot, or condominium unit) would sell for if it were for sale. If the house or mobile home was owned or being bought, but the land on which it sits was not, the respondent was asked to estimate the combined value of the house or mobile home and the land. For vacant units, value was the price asked for the property.

Value was tabulated separately for all owner-occupied and vacant-for-sale housing units, owner-occupied and vacant-for-sale mobile homes or trailers, and specified owner-occupied and specified vacant-for-sale housing units. Specified owner-occupied and specified vacant-for-sale housing units include only one-family houses on fewer than 10 acres without a business or medical office on the property. The data for ''specified units'' exclude mobile homes, houses with a business or medical office, houses on 10 or more acres, and housing units in multi-unit buildings.

Median and Quartile Value—The median divides the value distribution into two equal parts. Quartiles divide the value distribution into four equal parts. These measures are rounded to the nearest hundred dollars. (For more information on medians and quartiles, see the discussion under ''Derived Measures.'')

Aggregate Value—To calculate aggregate value, the amount assigned for the category ''Less than $10,000'' is $9,000. The amount assigned to the category ''$500,000 or more'' is $600,000. Mean value is rounded to the nearest hundred dollars. (For more information on aggregates and means, see the discussion under ''Derived Measures.'')

Comparability—In 1980, value was asked only at owner-occupied or vacant-for-sale one-family houses on fewer than 10 acres with no business or medical office on the property and at all owner-occupied or vacant-for-sale condominium housing units. Mobile homes were excluded. Value data were presented for specified owner-occupied housing units, specified vacant-for-sale-only housing units, and owner-occupied condominium housing units.

In 1990, the question was asked at all owner-occupied or vacant-for-sale-only housing units with no exclusions. Data presented for specified owner-occupied and specified vacant-for-sale-only housing units will include one-family condominium houses but not condominiums in multi-unit structures since condominium units are now identified only in long-form questionnaires.

For 1990, quartiles have been added because the range of values and rents in the United States has increased in recent years. Upper and lower quartiles can be used to note large value and rent differences among various geographic areas.

VEHICLES AVAILABLE

The data on vehicles available were obtained from questionnaire item H13, which was asked at occupied housing units. This item was asked on a sample basis. These data show the number of households with a specified number of passenger cars, vans, and pickup or panel trucks of one-ton capacity or less kept at home and available for the use of household members. Vehicles rented or leased for one month or more, company vehicles, and police and government vehicles are included if kept at home and used for nonbusiness purposes. Dismantled or immobile vehicles are excluded. Vehicles kept at home but used only for business purposes also are excluded.

Vehicles Per Household—This is computed by dividing aggregate vehicles available by the number of occupied housing units.

Limitation of the Data—The 1980 census evaluations showed that the number of automobiles was slightly overreported; the number of vans and trucks slightly underreported. The statistics do not measure the number of vehicles privately owned or the number of households owning vehicles.

Comparability—Data on automobiles available were collected from 1960 to 1980. In 1980, a separate question also was asked on the number of trucks and vans. The data on automobiles and trucks and vans were presented

separately and also as a combined vehicles available tabulation. The 1990 data are comparable to the 1980 vehicles available tabulations.

YEAR HOUSEHOLDER MOVED INTO UNIT

The data on year householder moved into unit were obtained from questionnaire item H8, which was asked at occupied housing units. This item was asked on a sample basis. These data refer to the year of the latest move by the householder. If a householder moved back into a housing unit he or she previously occupied, the year of the latest move was reported. If the householder moved from one apartment to another within the same building, the year the householder moved into the present apartment was reported. The intent is to establish the year the present occupancy by the householder began. The year that the householder moved in is not necessarily the same year other members of the household moved, although in the great majority of cases an entire household moves at the same time.

Comparability—In 1960 and 1970, this question was asked of every person and included in population reports. This item in housing tabulations refers to the year the householder moved in. In 1980 and 1990, the question was asked only of the householder.

YEAR STRUCTURE BUILT

The data on year structure built were obtained from questionnaire item H17, which was asked at both occupied and vacant housing units. This item was asked on a sample basis. Data on year structure built refer to when the building was first constructed, not when it was remodeled, added to, or converted. For housing units under construction that met the housing unit definition—that is, all exterior windows, doors, and final usable floors were in place—the category ''1989 or March 1990'' was used. For a houseboat or a mobile home or trailer, the manufacturer's model year was assumed to be the year built. The figures shown in census data products relate to the number of units built during the specified periods that were still in existence at the time of enumeration.

Median Year Structure Built—The median divides the distribution into two equal parts. The median is rounded to the nearest calendar year. Median age of housing can be obtained by subtracting median year structure built from 1990. For example, if the median year structure built is 1957, the median age of housing in that area is 33 years (1990 minus 1957).

Limitation of the Data—Data on year structure built are more susceptible to errors of response and nonreporting than data on many other items because respondents must rely on their memory or on estimates by persons who have lived in the neighborhood a long time. Available evidence indicates there is underreporting in the older-year-structure-built categories, especially ''Built in 1939 or earlier.'' The introduction of the ''Don't know'' category (see the discussion on ''Comparability'') may have resulted in relatively higher allocation rates. Data users should refer to the discussion in Appendix C, Accuracy of the Data, and to the allocation tables.

Comparability—Data on year structure built were collected for the first time in the 1940 census. Since then, the response categories have been modified to accommodate the 10-year period between each census. In 1990, the category, ''Don't Know,'' was added in an effort to minimize the response error mentioned in the paragraph above on limitation of the data.

DERIVED MEASURES

Census data products include various derived measures, such as medians, means, and percentages, as well as certain rates and ratios. Derived measures that round to less than 0.1 are not shown but indicated as zero. In printed reports, zero is indicated by a dash (–).

Interpolation

Interpolation frequently is used in calculating medians or quartiles based on interval data and in approximating standard errors from tables. Linear interpolation is used to estimate values of a function between two known values. ''Pareto interpolation'' is an alternative to linear interpolation. It is used by the Census Bureau in calculating median income within intervals wider than $2,500. In Pareto interpolation, the median is derived by interpolating between the logarithms of the upper and lower income limits of the median category.

Mean

This measure represents an arithmetic average of a set of values. It is derived by dividing the sum of a group of numerical items (or aggregate) by the total number of items. Aggregates are used in computing mean values. For example, mean family income is obtained by dividing the aggregate of all income reported by persons in families by the total number of families. (Additional information on means and aggregates is included in the separate explanations of many population and housing subjects.)

Median

This measure represents the middle value in a distribution. The median divides the total frequency into two equal parts: one-half of the cases fall below the median and one-half of the cases exceed the median. The median is

computed on the basis of the distribution as tabulated, which is sometimes more detailed than the distribution shown in specific census publications and other data products.

In reports, if the median falls within the upper interval of the tabulation distribution, the median is shown as the initial value of the interval followed by a plus sign (+); if within the lower interval, the median is shown as the upper value of the category followed by a minus sign (–). For summary tape files, if the median falls within the upper or lower interval, it is set to a specified value. (Additional information on medians is included in the separate explanations of many population and housing subjects.)

Percentages, Rates, and Ratios

These measures are frequently presented in census products to compare two numbers or two sets of measurements. These comparisons are made in two ways: (1) subtraction, which provides an absolute measure of the difference between two items, and (2) the quotient of two numbers, which provides a relative measure of difference.

Quartile

This measure divides a distribution into four equal parts. The first quartile (or lower quartile) is the value that defines the upper limit of the lowest one-quarter of the cases. The second quartile is the median. The third quartile (or upper quartile) defines the lower limit of the upper one-quarter of the cases in the distribution. The difference between the upper and lower quartiles is called the interquartile range. This interquartile range is less affected by wide variations than is the mean. Quartiles are presented for certain financial characteristics such as housing value and rent.

APPENDIX C.
Accuracy of the Data

CONTENTS

Confidentiality of the Data C–1
Editing of Unacceptable Data C–9
Errors in the Data C–2
Estimation Procedure C–5
Sample Design C–1

INTRODUCTION

The data contained in this data product are based on the 1990 census sample. The data are estimates of the actual figures that would have been obtained from a complete count. Estimates derived from a sample are expected to be different from the 100-percent figures because they are subject to sampling and nonsampling errors. Sampling error in data arises from the selection of persons and housing units to be included in the sample. Nonsampling error affects both sample and 100-percent data, and is introduced as a result of errors that may occur during the collection and processing phases of the census. Provided below is a detailed discussion of both types of errors and a description of the estimation procedures.

SAMPLE DESIGN

Every person and housing unit in the United States was asked certain basic demographic and housing questions (for example, race, age, marital status, housing value, or rent). A sample of these persons and housing units was asked more detailed questions about such items as income, occupation, and housing costs in addition to the basic demographic and housing information. The primary sampling unit for the 1990 census was the housing unit, including all occupants. For persons living in group quarters, the sampling unit was the person. Persons in group quarters were sampled at a 1-in-6 rate.

The sample designation method depended on the data collection procedures. Approximately 95 percent of the population was enumerated by the mailback procedure. In these areas, the Bureau of the Census either purchased a commercial mailing list, which was updated by the United States Postal Service and Census Bureau field staff, or prepared a mailing list by canvassing and listing each address in the area prior to Census Day. These lists were computerized and the appropriate units were electronically designated as sample units. The questionnaires were either mailed or hand-delivered to the addresses with instructions to complete and mail back the form.

Housing units in governmental units with a precensus (1988) estimated population of fewer than 2,500 persons were sampled at 1-in-2. Governmental units were defined for sampling purposes as all incorporated places, all counties, all county equivalents such as parishes in Louisiana, and all minor civil divisions in Connecticut, Maine, Massachusetts, Michigan, Minnesota, New Hampshire, New Jersey, New York, Pennsylvania, Rhode Island, Vermont, and Wisconsin. Housing units in census tracts and block numbering areas (BNA's) with a precensus housing unit count below 2,000 housing units were sampled at 1-in-6 for those portions not in small governmental units (governmental units with a population less than 2,500). Housing units within census tracts and BNA's with 2,000 or more housing units were sampled at 1-in-8 for those portions not in small governmental units.

In list/ enumerate areas (about 5 percent of the population), each enumerator was given a blank address register with designated sample lines. Beginning about Census Day, the enumerator systematically canvassed an assigned area and listed all housing units in the address register in the order they were encountered. Completed questionnaires, including sample information for any housing unit listed on a designated sample line, were collected. For all governmental units with fewer than 2,500 persons in list/ enumerate areas, a 1-in-2 sampling rate was used. All other list/ enumerate areas were sampled at 1-in-6.

Housing units in American Indian reservations, tribal jurisdiction statistical areas, and Alaska Native villages were sampled according to the same criteria as other governmental units, except the sampling rates were based on the size of the American Indian and Alaska Native population in those areas as measured in the 1980 census. Trust lands were sampled at the same rate as their associated American Indian reservations. Census designated places in Hawaii were sampled at the same rate as governmental units because the Census Bureau does not recognize incorporated places in Hawaii.

The purpose of using variable sampling rates was to provide relatively more reliable estimates for small areas and decrease respondent burden in more densely populated areas while maintaining data reliability. When all sampling rates were taken into account across the Nation, approximately one out of every six housing units in the Nation was included in the 1990 census sample.

CONFIDENTIALITY OF THE DATA

To maintain the confidentiality required by law (Title 13, United States Code), the Bureau of the Census applies a confidentiality edit to the 1990 census data to assure that

published data do not disclose information about specific individuals, households, or housing units. As a result, a small amount of uncertainty is introduced into the estimates of census characteristics. The sample itself provides adequate protection for most areas for which sample data are published since the resulting data are estimates of the actual counts; however, small areas require more protection. The edit is controlled so that the basic structure of the data is preserved.

The confidentiality edit is implemented by selecting a small subset of individual households from the internal sample data files and blanking a subset of the data items on these household records. Responses to those data items were then imputed using the same imputation procedures that were used for nonresponse. A larger subset of households is selected for the confidentiality edit for small areas to provide greater protection for these areas. The editing process is implemented in such a way that the quality and usefulness of the data were preserved.

ERRORS IN THE DATA

Since statistics in this data product are based on a sample, they may differ somewhat from 100-percent figures that would have been obtained if all housing units, persons within those housing units, and persons living in group quarters had been enumerated using the same questionnaires, instructions, enumerators, etc. The sample estimate also would differ from other samples of housing units, persons within those housing units, and persons living in group quarters. The deviation of a sample estimate from the average of all possible samples is called the sampling error. The standard error of a sample estimate is a measure of the variation among the estimates from all the possible samples and thus is a measure of the precision with which an estimate from a particular sample approximates the average result of all possible samples. The sample estimate and its estimated standard error permit the construction of interval estimates with prescribed confidence that the interval includes the average result of all possible samples. Described below is the method of calculating standard errors and confidence intervals for the data in this product.

In addition to the variability which arises from the sampling procedures, both sample data and 100-percent data are subject to nonsampling error. Nonsampling error may be introduced during any of the various complex operations used to collect and process census data. For example, operations such as editing, reviewing, or handling questionnaires may introduce error into the data. A detailed discussion of the sources of nonsampling error is given in the section on ''Control of Nonsampling Error'' in this appendix.

Nonsampling error may affect the data in two ways. Errors that are introduced randomly will increase the variability of the data and should therefore be reflected in the standard error. Errors that tend to be consistent in one direction will make both sample and 100-percent data biased in that direction. For example, if respondents consistently tend to under-report their income, then the resulting counts of households or families by income category will tend to be understated for the higher income categories and overstated for the lower income categories. Such biases are not reflected in the standard error.

Calculation of Standard Errors

Totals and Percentages—Tables A through C in this appendix contain the information necessary to calculate the standard errors of sample estimates in this data product. To calculate the standard error, it is necessary to know the basic standard error for the characteristic (given in table A or B) that would result under a simple random sample design (of persons, households, or housing units) and estimation technique; the design factor for the particular characteristic estimated (given in table C); and the number of persons or housing units in the tabulation area and the percent of these in the sample. For machine-readable products, the percent-in-sample is included in a data matrix on the file for each tabulation area. In printed reports, the percent-in-sample is provided in data tables at the end of the statistical tables that compose the report. The design factors reflect the effects of the actual sample design and complex ratio estimation procedure used for the 1990 census. Tape purchasers will receive table C, the table of design factors, as a supplement to the technical documentation. Table C is included in this appendix for printed reports.

The steps given below should be used to calculate the standard error of an estimate of a total or a percentage contained in this product. A percentage is defined here as a ratio of a numerator to a denominator where the numerator is a subset of the denominator. For example, the proportion of Black teachers is the ratio of Black teachers to all teachers.

1. Obtain the standard error from table A or B (or use the formula given below the table) for the estimated total or percentage, respectively.
2. Find the geographic area to which the estimate applies in the appropriate percent-in-sample table or appropriate matrix, and obtain the person or housing unit ''percent-in-sample'' figure for this area. Use the person ''percent-in-sample'' figure for person and family characteristics. Use the housing unit ''percent-in-sample'' figure for housing unit characteristics.
3. Use table C to obtain the design factor for the characteristic (for example, employment status, school enrollment) and the range that contains the percent-in-sample with which you are working. Multiply the basic standard error by this factor.

The unadjusted standard errors of zero estimates or of very small estimated totals or percentages will approach zero. This is also the case for very large percentages or

estimated totals that are close to the size of the tabulation areas to which they correspond. Nevertheless, these estimated totals and percentages still are subject to sampling and nonsampling variability, and an estimated standard error of zero (or a very small standard error) is not appropriate. For estimated percentages that are less than 2 or greater than 98, use the basic standard errors in table B that appear in the ''2 or 98'' row. For an estimated total that is less than 50 or within 50 of the total size of the tabulation area, use a basic standard error of 16.

An illustration of the use of the tables is given in the section entitled ''Use of Tables to Compute Standard Errors.''

Sums and Differences—The standard errors estimated from these tables are not directly applicable to sums of and differences between two sample estimates. To estimate the standard error of a sum or difference, the tables are to be used somewhat differently in the following three situations:

1. For the sum of or difference between a sample estimate and a 100-percent value, use the standard error of the sample estimate. The complete count value is not subject to sampling error.

2. For the sum of or difference between two sample estimates, the appropriate standard error is approximately the square root of the sum of the two individual standard errors squared; that is, for standard errors:

$$SE_{\hat{X}} \text{ and } SE_{\hat{Y}} \text{ of estimates } \hat{X} \text{ and } \hat{Y}$$

$$SE_{\hat{X} \pm \hat{Y}} = SE_{\hat{X} - \hat{Y}} = \sqrt{SE_{\hat{X}}^2 + SE_{\hat{Y}}^2}$$

   This method, however, will underestimate (overestimate) the standard error if the two items in a sum are highly positively (negatively) correlated or if the two items in a difference are highly negatively (positively) correlated. This method may also be used for the difference between (or sum of) sample estimates from two censuses or from a census sample and another survey. The standard error for estimates not based on the 1990 census sample must be obtained from an appropriate source outside of this appendix.

3. For the differences between two estimates, one of which is a subclass of the other, use the tables directly where the calculated difference is the estimate of interest. For example, to determine the estimate of non-Black teachers, one may subtract the estimate of Black teachers from the estimate of total teachers. To determine the standard error of the estimate of non-Black teachers apply the above formula directly.

Ratios—Frequently, the statistic of interest is the ratio of two variables, where the numerator is not a subset of the denominator. For example, the ratio of teachers to students in public elementary schools. The standard error of the ratio between two sample estimates is estimated as follows:

1. If the ratio is a proportion, then follow the procedure outlined for ''Totals and Percentages.''

2. If the ratio is not a proportion, then approximate the standard error using the formula below.

$$SE_{\hat{X}/\hat{Y}} = \frac{\sqrt{SE_{\hat{X}}^2 + SE_{\hat{Y}}^2}}{\hat{Y}}$$

Medians—For the standard error of the median of a characteristic, it is necessary to examine the distribution from which the median is derived, as the size of the base and the distribution itself affect the standard error. An approximate method is given here. As the first step, compute one-half of the number on which the median is based (refer to this result as N/2). Treat N/2 as if it were an ordinary estimate and obtain its standard error as instructed above. Compute the desired confidence interval about N/2. Starting with the lowest value of the characteristic, cumulate the frequencies in each category of the characteristic until the sum equals or first exceeds the lower limit of the confidence interval about N/2. By linear interpolation, obtain a value of the characteristic corresponding to this sum. This is the lower limit of the confidence interval of the median. In a similar manner, continue cumulating frequencies until the sum equals or exceeds the count in excess of the upper limit of the interval about N/2. Interpolate as before to obtain the upper limit of the confidence interval for the estimated median.

When interpolation is required in the upper open-ended interval of a distribution to obtain a confidence bound, use 1.5 times the lower limit of the open-ended confidence interval as the upper limit of the open-ended interval.

Confidence Intervals

A sample estimate and its estimated standard error may be used to construct confidence intervals about the estimate. These intervals are ranges that will contain the average value of the estimated characteristic that results over all possible samples, with a known probability. For example, if all possible samples that could result under the 1990 census sample design were independently selected and surveyed under the same conditions, and if the estimate and its estimated standard error were calculated for each of these samples, then:

1. Approximately 68 percent of the intervals from one estimated standard error below the estimate to one estimated standard error above the estimate would contain the average result from all possible samples;

2. Approximately 90 percent of the intervals from 1.645 times the estimated standard error below the estimate to 1.645 times the estimated standard error above the estimate would contain the average result from all possible samples.

3. Approximately 95 percent of the intervals from two estimated standard errors below the estimate to two estimated standard errors above the estimate would contain the average result from all possible samples.

The intervals are referred to as 68 percent, 90 percent, and 95 percent confidence intervals, respectively.

The average value of the estimated characteristic that could be derived from all possible samples is or is not contained in any particular computed interval. Thus, we cannot make the statement that the average value has a certain probability of falling between the limits of the calculated confidence interval. Rather, one can say with a specified probability of confidence that the calculated confidence interval includes the average estimate from all possible samples (approximately the 100-percent value).

Confidence intervals also may be constructed for the ratio, sum of, or difference between two sample figures. This is done by first computing the ratio, sum, or difference, then obtaining the standard error of the ratio, sum, or difference (using the formulas given earlier), and finally forming a confidence interval for this estimated ratio, sum, or difference as above. One can then say with specified confidence that this interval includes the ratio, sum, or difference that would have been obtained by averaging the results from all possible samples.

The estimated standard errors given in this appendix do not include all portions of the variability due to nonsampling error that may be present in the data. The standard errors reflect the effect of simple response variance, but not the effect of correlated errors introduced by enumerators, coders, or other field or processing personnel. Thus, the standard errors calculated represent a lower bound of the total error. As a result, confidence intervals formed using these estimated standard errors may not meet the stated levels of confidence (i.e., 68, 90, or 95 percent). Thus, some care must be exercised in the interpretation of the data in this data product based on the estimated standard errors.

A standard sampling theory text should be helpful if the user needs more information about confidence intervals and nonsampling errors.

Use of Tables to Compute Standard Errors

The following is a hypothetical example of how to compute a standard error of a total and a percentage. Suppose a particular data table shows that for City A 9,948 persons out of all 15,888 persons age 16 years and over were in the civilian labor force. The percent-in-sample table lists City A with a percent-in-sample of 16.0 percent (Persons column). The column in table C which includes 16.0 percent-in-sample shows the design factor to be 1.1 for ''Employment status.''

The basic standard error for the estimated total 9,948 may be obtained from table A or from the formula given below table A. In order to avoid interpolation, the use of the formula will be demonstrated here. Suppose that the total population of City A was 21,220. The formula for the basic standard error, SE, is

$$SE\$9{,}948\$ = \sqrt{5\$9{,}948\$\ \$1\$9{,}948\$21{,}220\$}$$

$$= 163 \text{ persons.}$$

The standard error of the estimated 9,948 persons 16 years and over who were in the civilian labor force is found by multiplying the basic standard error 163 by the design factor, 1.1 from table C. This yields an estimated standard error of 179 for the total number of persons 16 years and over in City A who were in the civilian labor force.

The estimated percent of persons 16 years and over who were in the civilian labor force in City A is 62.6. From table B, the unadjusted standard error is found to be approximately 0.85 percentage points. The standard error for the estimated 62.6 percent of persons 16 years and over who were in the civilian labor force is 0.85 x 1.1 = 0.94 percentage points.

A note of caution concerning numerical values is necessary. Standard errors of percentages derived in this manner are approximate. Calculations can be expressed to several decimal places, but to do so would indicate more precision in the data than is justifiable. Final results should contain no more than two decimal places when the estimated standard error is one percentage point (i.e., 1.00) or more.

In the previous example, the standard error of the 9,948 persons 16 years and over in City A who were in the civilian labor force was found to be 179. Thus, a 90 percent confidence interval for this estimated total is found to be:

$$\$9{,}948\ \$\ 1.645\$179\$\$ \text{ to } \$9{,}948\ \$\ 1.645\$179\$\$$$

or

9,654 to 10,242

One can say, with about 90 percent confidence, that this interval includes the value that would have been obtained by averaging the results from all possible samples.

The following is an illustration of the calculation of standard errors and confidence intervals when a difference between two sample estimates is obtained. For example, suppose the number of persons in City B age 16 years and over who were in the civilian labor force was 9,314 and the total number of persons 16 years and over was 16,666. Further suppose the population of City B was 25,225. Thus, the estimated percentage of persons 16 years and over who were in the civilian labor force is 55.9 percent. The unadjusted standard error determined using the formula provided at the bottom of table B is 0.86

percentage points. We find that City B had a percent-in-sample of 15.7. The range which includes 15.7 percent-in-sample in table C shows the design factor to be 1.1 for ''Employment Status.'' Thus, the approximate standard error of the percentage (55.9 percent) is 0.86 x 1.1 = 0.95 percentage points.

Now suppose that one wished to obtain the standard error of the difference between City A and City B of the percentages of persons who were 16 years and over and who were in the civilian labor force. The difference in the percentages of interest for the two cities is:

$$62.6 - 55.9 = 6.7 \text{ percent.}$$

Using the results of the previous example:

$$SE\$6.7\$ = \sqrt{\$SE\$62.6\$\$^2\$\$SE\$55.9\$\$^2} = \sqrt{\$0.94\$^2\$\$0.95\$^2}$$

$$= 1.34 \text{ percentage points}$$

The 90 percent confidence interval for the difference is formed as before:

$$\$6.70 \ \$ \ 1.645\$1.34\$\$ \text{ to } \$6.70 \ \$ \ 1.645\$1.34\$\$$$

or

4.50 to 8.90

One can say with 90 percent confidence that the interval includes the difference that would have been obtained by averaging the results from all possible samples.

For reasonably large samples, ratio estimates are normally distributed, particularly for the census population. Therefore, if we can calculate the standard error of a ratio estimate then we can form a confidence interval around the ratio. Suppose that one wished to obtain the standard error of the ratio of the estimate of persons who were 16 years and over and who were in the civilian labor force in City A to the estimate of persons who were 16 years and over and who were in the civilian labor force in City B. The ratio of the two estimates of interest is:

$$9948/9314 = 1.07$$

$$SE\ \$1.07\$ = \$\frac{9948}{9314}\$\ \$\sqrt{\frac{179^2}{\$9948\$^2}\ \$\ \frac{188^2}{\$9314\$^2}}$$

$$= .029$$

Using the results above, the 90 percent confidence interval for this ratio would be:

$$\$1.07\$1.645\$.029\$\$ \text{ to } \$1.07\$1.645\$.029\$\$$$

or

1.02 to 1.12

ESTIMATION PROCEDURE

The estimates which appear in this publication were obtained from an iterative ratio estimation procedure (iterative proportional fitting) resulting in the assignment of a weight to each sample person or housing unit record. For any given tabulation area, a characteristic total was estimated by summing the weights assigned to the persons or housing units possessing the characteristic in the tabulation area. Estimates of family or household characteristics were based on the weight assigned to the family member designated as householder. Each sample person or housing unit record was assigned exactly one weight to be used to produce estimates of all characteristics. For example, if the weight given to a sample person or housing unit had the value 6, all characteristics of that person or housing unit would be tabulated with the weight of 6. The estimation procedure, however, did assign weights varying from person to person or housing unit to housing unit. The estimation procedure used to assign the weights was performed in geographically defined ''weighting areas.'' Weighting areas generally were formed of contiguous geographic units which agreed closely with census tabulation areas within counties. Weighting areas were required to have a minimum sample of 400 persons. Weighting areas never crossed State or county boundaries. In small counties with a sample count below 400 persons, the minimum required sample condition was relaxed to permit the entire county to become a weighting area.

Within a weighting area, the ratio estimation procedure for persons was performed in four stages. For persons, the first stage applied 17 household-type groups. The second stage used two groups: sampling rate of 1-in-2; sampling rate less than 1-in-2. The third stage used the dichotomy householders/ nonhouseholders. The fourth stage applied 180 aggregate age-sex-race-Hispanic origin categories. The stages were as follows:

PERSONS

STAGE I: TYPE OF HOUSEHOLD

Group	
	Persons in Housing Units With a Family With Own Children Under 18
1	2 persons in housing unit
2	3 persons in housing unit
3	4 persons in housing unit
4	5 to 7 persons in housing unit
5	8 or more persons in housing unit
	Persons in Housing Units With a Family Without Own Children Under 18
6-10	2 through 8 or more persons in housing unit
	Persons in All Other Housing Units
11	1 person in housing unit
12-16	2 through 8 or more persons in housing unit
	Persons in Group Quarters
17	Persons in Group Quarters

STAGE II: SAMPLING RATES

1	Sampling rate of 1-in-2
2	Sampling rate less than 1-in-2

STAGE III: HOUSEHOLDER/ NONHOUSEHOLDER

1	Householder
2	Nonhouseholder

STAGE IV: AGE/ SEX/ RACE/ HISPANIC ORIGIN

Group	
	White
	Persons of Hispanic Origin
	Male
1	0 to 4 years
2	5 to 14 years
3	15 to 19 years
4	20 to 24 years
5	25 to 34 years
6	35 to 54 years
7	55 to 64 years
8	65 to 74 years
9	75 years and over
	Female
10-18	Same age categories as groups 1 through 9.
	Persons Not of Hispanic Origin
19-36	Same sex and age categories as groups 1 through 18.
	Black
37-72	Same age/ sex/ Hispanic origin categories as groups 1 through 36.
	Asian or Pacific Islander
73-108	Same age/ sex/ Hispanic origin categories as groups 1 through 36.
	American Indian, Eskimo, or Aleut
109-144	Same age/ sex/ Hispanic origin categories as groups 1 through 36.
	Other Race (includes those races not listed above)
145-180	Same age/ sex/ Hispanic origin categories as groups 1 through 36.

Within a weighting area, the first step in the estimation procedure was to assign an initial weight to each sample person record. This weight was approximately equal to the inverse of the probability of selecting a person for the census sample.

The next step in the estimation procedure, prior to iterative proportional fitting, was to combine categories in each of the four estimation stages, when needed to increase the reliability of the ratio estimation procedure. For each stage, any group that did not meet certain criteria for the unweighted sample count or for the ratio of the 100-percent to the initially weighted sample count, was combined, or collapsed, with another group in the same stage according to a specified collapsing pattern. At the fourth stage, an additional criterion concerning the number of complete count persons in each race/ Hispanic origin category was applied.

As the final step, the initial weights underwent four stages of ratio adjustment applying the grouping procedures described above. At the first stage, the ratio of the complete census count to the sum of the initial weights for each sample person was computed for each stage I group. The initial weight assigned to each person in a group was then multiplied by the stage I group ratio to produce an adjusted weight.

In stage II, the stage I adjusted weights were again adjusted by the ratio of the complete census count to the sum of the stage I weights for sample persons in each stage II group. Next, at stage III, the stage II weights were adjusted by the ratio of the complete census count to the sum of the stage II weights for sample persons in each stage III group. Finally, at stage IV, the stage III weights were adjusted by the ratio of the complete census count to the sum of the stage III weights for sample persons in each stage IV group. The four stages of ratio adjustment were performed two times (two iterations) in the order given above. The weights obtained from the second iteration for stage IV were assigned to the sample person records. However, to avoid complications in rounding for tabulated data, only whole number weights were assigned. For example, if the final weight of the persons in a particular group was 7.25 then 1/ 4 of the sample persons in this group were randomly assigned a weight of 8, while the remaining 3/ 4 received a weight of 7.

The ratio estimation procedure for housing units was essentially the same as that for persons, except that vacant units were treated differently. The occupied housing unit ratio estimation procedure was done in four stages, and the vacant housing unit ratio estimation procedure was done in a single stage. The first stage for occupied housing units applied 16 household type categories, while the second stage used the two sampling categories described above for persons. The third stage applied three units-in-structure categories; i.e. single units, multi-unit less than 10 and multi-unit 10 or more. The fourth stage could potentially use 200 tenure-race-Hispanic origin-value/ rent groups. The stages for ratio estimation for housing units were as follows:

OCCUPIED HOUSING UNITS

STAGE I: TYPE OF HOUSEHOLD

Group	
	Housing Units With a Family With Own Children Under 18
1	2 persons in housing unit
2	3 persons in housing unit
3	4 persons in housing unit
4	5 to 7 persons in housing unit
5	8 or more persons in housing unit
	Housing Units With a Family Without Own Children Under 18
6-10	2 through 8 or more persons in housing unit

STAGE I: TYPE OF HOUSEHOLD—Con.

All Other Housing Units

11	1 person in housing unit
12-16	2 through 8 or more persons in housing unit

STAGE II: SAMPLING RATE CATEGORY

1	Sampling rate of 1-in-2
2	Sampling rate less than 1-in-2

STAGE III: UNITS IN STRUCTURE

1	Single unit structure
2	Multi-unit structure consisting of fewer than 10 individual units
3	Multi-unit structure consisting of 10 or more individual units

STAGE IV: TENURE/ RACE AND HISPANIC ORIGIN OF HOUSEHOLDER/ VALUE OR RENT

Group	
	Owner
	White Householder
	Householder of Hispanic Origin
	Value
1	Less than $20,000
2	$20,000 to $39,999
3	$40,000 to $59,999
4	$60,000 to $79,999
5	$80,000 to $99,999
6	$100,000 to $149,999
7	$150,000 to $249,999
8	$250,000 to $299,999
9	$300,000 or more
10	Other[1]
	Householder Not of Hispanic Origin
11-20	Same value categories as groups 1 through 10
	Black Householder
21-40	Same Hispanic origin/ value categories as groups 1 through 20
	Asian or Pacific Islander Householder
41-60	Same Hispanic origin/ value categories as groups 1 through 20
	American Indian, Eskimo, or Aleut Householder
61-80	Same Hispanic origin/ value categories as groups 1 through 20
	Householder of Other Race
81-100	Same Hispanic origin/ value categories as groups 1 through 20
	Renter
	White Householder
	Householder of Hispanic origin
	Rent
101	Less than $100
102	$100 to $199
103	$200 to $299
104	$300 to $399
105	$400 to $499
106	$500 to $599
107	$600 to $749
108	$750 to $999
109	$1,000 or more
110	No cash rent
	Householder Not of Hispanic Origin
111-120	Same rent categories as groups 101 through 110
	Black Householder
121-140	Same Hispanic origin/ rent categories as groups 101 through 120
	Asian or Pacific Islander Householder
141-160	Same Hispanic origin/ rent categories as groups 101 through 120
	American Indian, Eskimo, or Aleut Householder
161-180	Same Hispanic origin/ rent categories as groups 101 through 120
	Householder of Other Race
181-200	Same Hispanic origin/ rent categories as groups 101 through 120
	Vacant Housing Units
1	Vacant for rent
2	Vacant for sale
3	Other vacant

[1]Value of units in this category results from other factors besides housing value alone, for example, inclusion of more than 10 acres of land, or presence of a business establishment on the premises.

The estimates produced by this procedure realize some of the gains in sampling efficiency that would have resulted if the population had been stratified into the ratio estimation groups before sampling, and if the sampling rate had been applied independently to each group. The net effect is a reduction in both the standard error and the possible bias of most estimated characteristics to levels below what would have resulted from simply using the initial, unadjusted weight. A by-product of this estimation procedure is that the estimates from the sample will, for the most part, be consistent with the complete count figures for the population and housing unit groups used in the estimation procedure.

Control of Nonsampling Error

As mentioned earlier, both sample and 100-percent data are subject to nonsampling error. This component of error could introduce serious bias into the data, and the total error could increase dramatically over that which would result purely from sampling. While it is impossible to completely eliminate nonsampling error from an operation as large and complex as the decennial census, the Bureau of the Census attempted to control the sources of such error during the collection and processing operations. Described below are the primary sources of nonsampling error and the programs instituted for control of this error. The success of these programs, however, was contingent upon how well the instructions actually were carried out during the census. As part of the 1990 census evaluation program, both the effects of these programs and the amount of error remaining after their application will be evaluated.

Undercoverage—It is possible for some households or persons to be missed entirely by the census. The undercoverage of persons and housing units can introduce biases into the data.

Several coverage improvement programs were implemented during the development of the census address list and census enumeration and processing to minimize undercoverage of the population and housing units. These programs were developed based on experience from the 1980 census and results from the 1990 census testing cycle. In developing and updating the census address list, the Census Bureau used a variety of specialized procedures in different parts of the country.

- In the large urban areas, the Census Bureau purchased and geocoded address lists. Concurrent with geocoding, the United States Postal Service (USPS) reviewed and updated this list. After the postal check, census enumerators conducted a dependent canvass and update operation. In the fall of 1989, local officials were given the opportunity to examine block counts of address listings (local review) and identify possible errors. Prior to mailout, the USPS conducted a final review.
- In small cities, suburban areas, and selected rural parts of the country, the Census Bureau created the address list through a listing operation. The USPS reviewed and updated this list, and the Census Bureau reconciled USPS corrections and updated through a field operation. In the fall of 1989, local officials participated in reviewing block counts of address listings. Prior to mailout, the USPS conducted a final review.
- The Census Bureau (rather than the USPS) conducted a listing operation in the fall of 1989 and delivered census questionnaires in selected rural and seasonal housing areas in March of 1990. In some inner-city public housing developments, whose addresses had been obtained via the purchased address list noted above, census questionnaires were also delivered by Census Bureau enumerators.

Coverage improvement programs continued during and after mailout. A recheck of units initially classified as vacant or nonexistent improved further the coverage of persons and housing units. All local officials were given the opportunity to participate in a post-census local review, and census enumerators conducted an additional recanvass. In addition, efforts were made to improve the coverage of unique population groups, such as the homeless and parolees/ probationers. Computer and clerical edits and telephone and personal visit followup also contributed to improved coverage.

More extensive discussion of the programs implemented to improve coverage will be published by the Census Bureau when the evaluation of the coverage improvement program is completed.

Respondent and Enumerator Error—The person answering the questionnaire or responding to the questions posed by an enumerator could serve as a source of error, although the questions were phrased as clearly as possible based on precensus tests, and detailed instructions for completing the questionnaire were provided to each household. In addition, respondents' answers were edited for completeness and consistency, and problems were followed up as necessary.

The enumerator may misinterpret or otherwise incorrectly record information given by a respondent; may fail to collect some of the information for a person or household; or may collect data for households that were not designated as part of the sample. To control these problems, the work of enumerators was monitored carefully. Field staff were prepared for their tasks by using standardized training packages that included hands-on experience in using census materials. A sample of the households interviewed by enumerators for nonresponse were reinterviewed to control for the possibility of data for fabricated persons being submitted by enumerators. Also, the estimation procedure was designed to control for biases that would result from the collection of data from households not designated for the sample.

Processing Error—The many phases involved in processing the census data represent potential sources for the introduction of nonsampling error. The processing of the census questionnaires includes the field editing, followup, and transmittal of completed questionnaires; the manual coding of write-in responses; and the electronic data processing. The various field, coding and computer operations undergo a number of quality control checks to insure their accurate application.

Nonresponse—Nonresponse to particular questions on the census questionnaire allows for the introduction of bias into the data, since the characteristics of the nonrespondents have not been observed and may differ from those reported by respondents. As a result, any imputation procedure using respondent data may not completely

reflect this difference either at the elemental level (individual person or housing unit) or on the average. Some protection against the introduction of large biases is afforded by minimizing nonresponse. In the census, nonresponse was reduced substantially during the field operations by the various edit and followup operations aimed at obtaining a response for every question. Characteristics for the nonresponses remaining after this operation were imputed by the computer by using reported data for a person or housing unit with similar characteristics.

EDITING OF UNACCEPTABLE DATA

The objective of the processing operation is to produce a set of data that describes the population as accurately and clearly as possible. To meet this objective, questionnaires were edited during field data collection operations for consistency, completeness, and acceptability. Questionnaires also were reviewed by census clerks for omissions, certain specific inconsistencies, and population coverage. For example, write-in entries such as ''Don't know'' or ''NA'' were considered unacceptable. For some district offices, the initial edit was automated; however, for the majority of the district offices, it was performed by clerks. As a result of this operation, a telephone or personal visit followup was made to obtain missing information. Potential coverage errors were included in the followup, as well as a sample of questionnaires with omissions and/ or inconsistencies.

Subsequent to field operations, remaining incomplete or inconsistent information on the questionnaires was assigned using imputation procedures during the final automated edit of the collected data. Imputations, or computer assignments of acceptable codes in place of unacceptable entries or blanks, are needed most often when an entry for a given item is lacking or when the information reported for a person or housing unit on that item is inconsistent with other information for that same person or housing unit. As in previous censuses, the general procedure for changing unacceptable entries was to assign an entry for a person or housing unit that was consistent with entries for persons or housing units with similar characteristics. The assignment of acceptable codes in place of blanks or unacceptable entries enhances the usefulness of the data.

Another way in which corrections were made during the computer editing process was through substitution; that is, the assignment of a full set of characteristics for a person or housing unit. When there was an indication that a housing unit was occupied but the questionnaire contained no information for the people within the household or the occupants were not listed on the questionnaire, a previously accepted household was selected as a substitute, and the full set of characteristics for the substitute was duplicated. The assignment of the full set of housing characteristics occurred when there was no housing information available. If the housing unit was determined to be occupied, the housing characteristics were assigned from a previously processed occupied unit. If the housing unit was vacant, the housing characteristics were assigned from a previously processed vacant unit.

Table A. **Unadjusted Standard Error for Estimated Totals**

[Based on a 1-in-6 simple random sample]

Estimated Total[1]	Size of publication area[2]													
	500	1,000	2,500	5,000	10,000	25,000	50,000	100,000	250,000	500,000	1,000,000	5,000,000	10,000,000	25,000,000
50	16	16	16	16	16	16	16	16	16	16	16	16	16	16
100	20	21	22	22	22	22	22	22	22	22	22	22	22	22
250	25	30	35	35	35	35	35	35	35	35	35	35	35	35
500	-	35	45	45	50	50	50	50	50	50	50	50	50	50
1,000	-	-	55	65	65	70	70	70	70	70	70	70	70	70
2,500	-	-	-	80	95	110	110	110	110	110	110	110	110	110
5,000	-	-	-	-	110	140	150	150	160	160	160	160	160	160
10,000	-	-	-	-	-	170	200	210	220	220	220	220	220	220
15,000	-	-	-	-	-	170	230	250	270	270	270	270	270	270
25,000	-	-	-	-	-	-	250	310	340	350	350	350	350	350
75,000	-	-	-	-	-	-	-	310	510	570	590	610	610	610
100,000	-	-	-	-	-	-	-	-	550	630	670	700	700	710
250,000	-	-	-	-	-	-	-	-	-	790	970	1 090	1 100	1 100
500,000	-	-	-	-	-	-	-	-	-	-	1 120	1 500	1 540	1 570
1,000,000	-	-	-	-	-	-	-	-	-	-	-	2 000	2 120	2 190
5,000,000	-	-	-	-	-	-	-	-	-	-	-	-	3 540	4 470
10,000,000	-	-	-	-	-	-	-	-	-	-	-	-	-	5 480

[1]For estimated totals larger than 10,000,000, the standard error is somewhat larger than the table values. The formula given below should be used to calculate the standard error.

$$SE(\hat{Y}) = \sqrt{5\hat{Y}\left(1 - \frac{\hat{Y}}{N}\right)}$$

N = Size of area

$\hat{Y}$ = Estimate of characteristic total

[2]The total count of persons in the area if the estimated total is a person characteristic, or the total count of housing units in the area if the estimated total is a housing unit characteristic.

Table B. **Unadjusted Standard Error in Percentage Points for Estimated Percentage**

[Based on a 1-in-6 simple random sample]

Estimated Percentage	Base of percentage[1]												
	500	750	1,000	1,500	2,500	5,000	7,500	10,000	25,000	50,000	100,000	250,000	500,000
2 or 98	1.4	1.1	1.0	0.8	0.6	0.4	0.4	0.3	0.2	0.1	0.1	0.1	0.1
5 or 95	2.2	1.8	1.5	1.3	1.0	0.7	0.6	0.5	0.3	0.2	0.2	0.1	0.1
10 or 90	3.0	2.4	2.1	1.7	1.3	0.9	0.8	0.7	0.4	0.3	0.2	0.1	0.1
15 or 85	3.6	2.9	2.5	2.1	1.6	1.1	0.9	0.8	0.5	0.4	0.3	0.2	0.1
20 or 80	4.0	3.3	2.8	2.3	1.8	1.3	1.0	0.9	0.6	0.4	0.3	0.2	0.1
25 or 75	4.3	3.5	3.1	2.5	1.9	1.4	1.1	1.0	0.6	0.4	0.3	0.2	0.1
30 or 70	4.6	3.7	3.2	2.6	2.0	1.4	1.2	1.0	0.6	0.5	0.3	0.2	0.1
35 or 65	4.8	3.9	3.4	2.8	2.1	1.5	1.2	1.1	0.7	0.5	0.3	0.2	0.2
50	5.0	4.1	3.5	2.9	2.2	1.6	1.3	1.1	0.7	0.5	0.4	0.2	0.2

[1]For a percentage and/ or base of percentage not shown in the table, the formula given below may be used to calculate the standard error. This table should only be used for proportions, that is, where the numerator is a subset of the denominator.

$$SE(\hat{p}) = \sqrt{\frac{5}{B}\hat{p}(100 - \hat{p})}$$

B = Base of estimated percentage

$\hat{p}$ = Estimated percentage

Table C. **Standard Error Design Factors—Ohio**

[Percent of persons or housing units in sample]

Characteristic	Less than 15 percent	15 to 30 percent	30 to 45 percent	45 percent or more
POPULATION				
Age	1.2	1.0	0.6	0.5
Sex	1.2	1.0	0.6	0.5
Race	1.2	1.0	0.6	0.5
Hispanic origin (of any race)	1.2	1.0	0.6	0.5
Marital status	1.1	0.9	0.5	0.4
Household type and relationship	1.2	1.0	0.5	0.5
Children ever born	2.6	2.3	1.3	1.1
Work disability and mobility limitation status	1.2	1.0	0.5	0.5
Ancestry	1.9	1.7	0.9	0.8
Place of birth	2.3	2.2	1.2	1.0
Citizenship	1.8	1.5	0.8	0.7
Residence in 1985	2.0	1.9	0.9	0.9
Year of entry	1.3	1.1	0.6	0.5
Language spoken at home and ability to speak English	1.6	1.4	0.7	0.6
Educational attainment	1.3	1.1	0.6	0.5
School enrollment	1.6	1.4	0.8	0.7
Type of residence (urban/ rural)	2.4	2.4	0.9	0.9
Household type	1.2	1.0	0.5	0.5
Family type	1.2	1.0	0.5	0.5
Group quarters	1.0	0.9	0.8	0.8
Subfamily type and presence of children	1.2	1.0	0.5	0.5
Employment status	1.2	1.0	0.5	0.5
Industry	1.3	1.1	0.6	0.5
Occupation	1.2	1.0	0.5	0.5
Class of worker	1.4	1.2	0.6	0.6
Hours per week and weeks worked in 1989	1.2	1.0	0.5	0.5
Number of workers in family	1.3	1.1	0.6	0.5
Place of work	1.4	1.2	0.6	0.6
Means of transportation to work	1.4	1.2	0.6	0.6
Travel time to work	1.3	1.1	0.6	0.5
Private vehicle occupancy	1.4	1.2	0.6	0.6
Time leaving home to go to work	1.3	1.1	0.6	0.5
Type of income in 1989	1.3	1.2	0.6	0.5
Household income in 1989	1.2	1.0	0.5	0.5
Family income in 1989	1.2	1.0	0.5	0.5
Poverty status in 1989 (persons)	1.6	1.4	0.7	0.6
Poverty status in 1989 (families)	1.2	1.0	0.5	0.5
Armed Forces and veteran status	1.4	1.2	0.6	0.5
HOUSING				
Age of householder	1.2	1.0	0.6	0.5
Race of householder	1.2	1.0	0.6	0.5
Hispanic origin of householder	1.2	1.0	0.6	0.5
Type of residence (urban/ rural)	1.0	1.0	0.6	0.6
Condominium status	1.2	1.0	0.5	0.5
Units in structure	1.1	1.1	0.5	0.5
Tenure	1.2	1.0	0.6	0.5
Occupancy status	1.2	1.0	0.6	0.5
Value	1.2	1.0	0.5	0.5
Gross rent	1.2	1.0	0.5	0.5
Household income in 1989	1.2	1.0	0.5	0.5
Year structure built	1.2	1.0	0.5	0.5
Rooms, bedrooms	1.2	1.0	0.5	0.5
Kitchen facilities	1.2	1.1	0.5	0.5
Source of water, plumbing facilities	1.3	1.1	0.6	0.5
Sewage disposal	1.1	1.0	0.5	0.4
House heating fuel	1.3	1.1	0.5	0.5
Telephone in housing unit	1.2	1.1	0.5	0.5
Vehicles available	1.2	1.1	0.6	0.5
Year householder moved into structure	1.2	1.0	0.5	0.5
Mortgage status and monthly mortgage costs	1.2	1.0	0.5	0.5
Mortgage status and selected monthly owner costs	1.1	1.0	0.5	0.5
Gross rent as a percentage of household income in 1989	1.2	1.1	0.5	0.5
Household income in 1989 by selected monthly owner costs as a percentage of income	1.2	1.0	0.5	0.5

APPENDIX D.
Collection and Processing Procedures

CONTENTS

Data Collection Procedures ---------- D–2
Enumeration and Residence Rules ---------- D–1
Processing Procedures ---------- D–4

ENUMERATION AND RESIDENCE RULES

In accordance with census practice dating back to the first United States census in 1790, each person was to be enumerated as an inhabitant of his or her ''usual residence'' in the 1990 census. Usual residence is the place where the person lives and sleeps most of the time or considers to be his or her usual residence. This place is not necessarily the same as the person's legal residence or voting residence. In the vast majority of cases, however, the use of these different bases of classification would produce substantially the same statistics, although there might be appreciable differences for a few areas.

The implementation of this practice has resulted in the establishment of rules for certain categories of persons whose usual place of residence is not immediately apparent. Furthermore, this practice means that persons were not always counted as residents of the place where they happened to be staying on Census Day (April 1, 1990).

Enumeration Rules

Each person whose usual residence was in the United States was to be included in the census, without regard to the person's legal status or citizenship. In a departure from earlier censuses, foreign diplomatic personnel participated voluntarily in the census, regardless of their residence on or off the premises of an embassy. As in previous censuses, persons in the United States specifically excluded from the census were foreign travelers who had not established a residence.

Americans with a usual residence outside the United States were not enumerated in the 1990 census. United States military and Federal civilian employees, and their dependents overseas, are included in the population counts for States for purposes of Congressional apportionment, but are excluded from all other tabulations for States and their subdivisions. The counts of United States military and Federal civilian employees, and their dependents, were obtained from administrative records maintained by Federal departments and agencies. Other Americans living overseas, such as employees of international agencies and private businesses and students, were not enumerated, nor were their counts obtained from administrative sources. On the other hand, Americans temporarily overseas were to be enumerated at their usual residence in the United States.

Residence Rules

Each person included in the census was to be counted at his or her usual residence—the place where he or she lives and sleeps most of the time or the place where the person considers to be his or her usual home. If a person had no usual residence, the person was to be counted where he or she was staying on April 1, 1990.

Persons temporarily away from their usual residence, whether in the United States or overseas, on a vacation or on a business trip, were counted at their usual residence. Persons who occupied more than one residence during the year were counted at the one they considered to be their usual residence. Persons who moved on or near Census Day were counted at the place they considered to be their usual residence.

Persons in the Armed Forces—Members of the Armed Forces were counted as residents of the area in which the installation was located, either on the installation or in the surrounding community. Family members of Armed Forces personnel were counted where they were living on Census Day (for example, with the Armed Forces person or at another location).

Each Navy ship not deployed to the 6th or 7th Fleet was attributed to the municipality that the Department of the Navy designated as its homeport. If the homeport included more than one municipality, ships berthed there on Census Day were assigned by the Bureau of the Census to the municipality in which the land immediately adjacent to the dock or pier was actually located. Ships attributed to the homeport, but not physically present and not deployed to the 6th or 7th Fleet, were assigned to the municipality named on the Department of the Navy's homeport list. These rules also apply to Coast Guard vessels.

Personnel assigned to each Navy and Coast Guard ship were given the opportunity to report a residence off the ship. Those who did report an off-ship residence in the communities surrounding the homeport were counted there; those who did not were counted as residents of the ship. Personnel on Navy ships deployed to the 6th or 7th Fleet on Census Day were considered to be part of the overseas population.

Persons on Maritime Ships—Persons aboard maritime ships who reported an off-ship residence were counted at that residence. Those who did not were counted as residents of the ship, and were attributed as follows:

1. The port where the ship was docked on Census Day, if that port was in the United States or its territories.
2. The port of departure if the ship was at sea, provided the port was in the United States or its territories.
3. The port of destination in the United States or its territories, if the port of departure of a ship at sea was a foreign port.
4. The overseas population if the ship was docked at a foreign port or at sea between foreign ports. (These persons were not included in the overseas population for apportionment purposes.)

Persons Away at School—College students were counted as residents of the area in which they were living while attending college, as they have been since the 1950 census. Children in boarding schools below the college level were counted at their parental home.

Persons in Institutions—Persons under formally authorized, supervised care or custody, such as in Federal or State prisons; local jails; Federal detention centers; juvenile institutions; nursing, convalescent, and rest homes for the aged and dependent; or homes, schools, hospitals, or wards for the physically handicapped, mentally retarded, or mentally ill, were counted at these places.

Persons Away From Their Usual Residence on Census Day—Migrant agricultural workers who did not report a usual residence elsewhere were counted as residents of the place where they were on Census Day. Persons in worker camps who did not report a usual residence elsewhere were counted as residents of the camp where they were on Census Day.

In some parts of the country, natural disasters displaced significant numbers of households from their usual place of residence. If these persons reported a destroyed or damaged residence as their usual residence, they were counted at that location.

Persons away from their usual residence were counted by means of interviews with other members of their families, resident managers, or neighbors.

DATA COLLECTION PROCEDURES

The 1990 census was conducted primarily through self-enumeration. The questionnaire packet included general information about the 1990 census and an instruction guide explaining how to complete the questionnaire. Spanish-language questionnaires and instruction guides were available on request. Instruction guides also were available in 32 other languages.

Enumeration of Housing Units

Each housing unit in the country received one of two versions of the census questionnaire:

1. A short-form questionnaire that contained a limited number of basic population and housing questions; these questions were asked of all persons and housing units and are often referred to as 100-percent questions.
2. A long-form questionnaire that contained the 100-percent items and a number of additional questions; a sampling procedure was used to determine those housing units that were to receive the long-form questionnaire.

Three sampling rates were employed. For slightly more than one-half of the country, one in every six housing units (about 17 percent) received the long-form or sample questionnaire. In functioning local governmental units (counties and incorporated places, and in some parts of the country, towns and townships) estimated to have fewer than 2,500 inhabitants, every other housing unit (50 percent) received the sample questionnaire in order to enhance the reliability of the sample data for these small areas. For census tracts and block numbering areas having more than 2,000 housing units in the Census Bureau's address files, one in every eight housing units (about 13 percent) received a sample questionnaire, providing reliable statistics for these areas while permitting the Census Bureau to stay within a limit of 17.7 million sample questionnaires, or a one-in-six sample, nationwide.

The mail-out/ mail-back procedure was used mainly in cities, suburban areas, towns, and rural areas where mailing addresses consisted of a house number and street name. In these areas, the Census Bureau developed mailing lists that included about 88.4 million addresses. The questionnaires were delivered through the mail and respondents were to return them by mail. Census questionnaires were delivered 1 week before Census Day (April 1, 1990)

The update/ leave/ mail-back method was used mainly in densely populated rural areas where it was difficult to develop mailing lists because mailing addresses did *not* use house number and street name. The Census Bureau compiled lists of housing units in advance of the census. Enumerators delivered the questionnaires, asked respondents to return them by mail, and added housing units not on the mailing lists. This method was used mainly in the South and Midwest, and also included some high-rise, low-income urban areas. A variation of this method was used in urban areas having large numbers of boarded-up buildings. About 11 million housing units were enumerated using this method.

The list/ enumerate method (formerly called conventional or door-to-door enumeration) was used mainly in very remote and sparsely-settled areas. The United States

Postal Service delivered unaddressed short-form questionnaires before Census Day. Starting a week before Census Day, enumerators canvassed these areas, checked that all housing units received a questionnaire, created a list of all housing units, completed long-form questionnaires, and picked up the completed short-form questionnaires. This method was used mainly in the West and Northeast to enumerate an estimated 6.5 million housing units.

Followup

Nonresponse Followup—In areas where respondents were to mail back their questionnaires, an enumerator visited each address from which a questionnaire was not received.

Coverage and Edit-Failure Followup—In the mail-back areas, some households returned a questionnaire that did not meet specific quality standards because of incomplete or inconsistent information, or the respondent had indicated difficulty in deciding who was to be listed on the questionnaire. These households were contacted by telephone or by personal visit to obtain the missing information or to clarify who was to be enumerated in the household. In areas where an enumerator picked up the questionnaires, the enumerator checked the respondent-filled questionnaire for completeness and consistency.

Special Enumeration Procedures

Special procedures and questionnaires were used for the enumeration of persons in group quarters, such as college dormitories, nursing homes, prisons, military barracks, and ships. The questionnaires (Individual Census Reports, Military Census Reports, and Shipboard Census Reports) included the 100-percent population questions but did not include any housing questions. In all group quarters, all persons were asked the basic population questions; in most group quarters, additional questions were asked of a sample (one-in-six) of persons.

Shelter and Street Night (S-Night)

The Census Bureau collected data for various components of the homeless population at different stages in the 1990 census. ''Shelter and Street Night'' (S-Night) was a special census operation to count the population in four types of locations where homeless people are found. On the evening of March 20, 1990, and during the early morning hours of March 21, 1990, enumerators counted persons in pre-identified locations:

1. Emergency shelters for the homeless population (public and private; permanent and temporary).
2. Shelters with temporary lodging for runaway youths.
3. Shelters for abused women and their children.
4. Open locations in streets or other places not intended for habitation.

Emergency shelters include all hotels and motels costing $12 or less (excluding taxes) per night regardless of whether persons living there considered themselves to be homeless, hotels and motels (regardless of cost) used entirely to shelter homeless persons, and pre-identified rooms in hotels and motels used for homeless persons and families. Enumeration in shelters usually occurred from 6 p.m. to midnight; street enumeration, from 2 a.m. to 4 a.m.; abandoned and boarded-up buildings from 4 a.m. to 8 a.m.; and shelters for abused women, from 6 p.m. on March 20 to noon on March 21.

Other components, which some consider as part of the homeless population, were enumerated as part of regular census operations. These include persons doubled up with other families, as well as persons with no other usual home living in transient sites, such as commercial campgrounds, maternity homes for unwed mothers, and drug/ alcohol abuse detoxification centers. In institutions, such as local jails and mental hospitals, the Census Bureau does not know who has a usual home elsewhere; therefore, even though some are literally homeless, these persons cannot be identified separately as a component of the homeless population.

There is no generally agreed-upon definition of ''the homeless,'' and there are limitations in the census count that prevent obtaining a total count of the homeless population under any definition. As such, the Census Bureau does not have a definition and will not provide a total count of ''the homeless.'' Rather, the Census Bureau will provide counts and characteristics of persons found at the time of the census in *selected* types of living arrangements. These selected components can be used as building blocks to construct a count of homeless persons appropriate to particular purposes as long as the data limitations are taken into account.

In preparation for ''Shelter-and-Street-Night'' enumeration, the regional census centers (RCC's) mailed a certified letter (Form D-33 (L)) to the highest elected official of each active functioning government of the United States (more than 39,000) requesting them to identify:

1. All shelters with sleeping facilities (permanent and temporary, such as church basements, armories, public buildings, and so forth, that could be open on March 20).
2. Hotels and motels used to house homeless persons and families.
3. A list of outdoor locations where homeless persons tend to be at night.
4. Places such as bus or train stations, subway stations, airports, hospital emergency rooms, and so forth, where homeless persons seek shelter at night.

5. The specific addresses of abandoned or boarded-up buildings where homeless persons were thought to stay at night.

The letter from the RCC's to the governmental units emphasized the importance of listing night-time congregating sites. The list of shelters was expanded using information from administrative records and informed local sources. The street sites were limited to the list provided by the jurisdictions. All governmental units were eligible for ''Shelter and Street Night.'' For cities with 50,000 or more persons, the Census Bureau took additional steps to update the list of shelter and street locations if the local jurisdiction did not respond to the certified letter. Smaller cities and rural areas participated if the local jurisdiction provided the Census Bureau a list of shelters or open public places to visit or if shelters were identified through our inventory development, local knowledge update, or during the Special Place Prelist operation.

The Census Bureau encouraged persons familiar with homeless persons and the homeless themselves to apply as enumerators. This recruiting effort was particularly successful in larger cities.

For shelters, both long- and short-form Individual Census Reports (ICR's) were distributed. For street enumeration, only short-form ICR's were used. Persons in shelters and at street locations were asked the basic population questions. Additional questions about social and economic characteristics were asked of a sample of persons in shelters only.

Enumerators were instructed *not* to ask who was homeless; rather, they were told to count all persons (including children) staying overnight at the shelters, and everyone they saw on the street except the police, other persons in uniform, and persons engaged in employment or obvious money-making activities other than begging and panhandling.

At both shelter and street sites, persons found sleeping were not awakened to answer questions. Rather, the enumerator answered the sex and race questions by observation and estimated the person's age to the best of his or her ability. In shelters, administrative records and information from the shelter operator were used, when available, for persons who were already asleep.

Less than 1 percent of shelters refused to participate in the census count at first. By the end of the census period, most of those eventually cooperated and the number of refusals had been reduced to a few. For the final refusals, head counts and population characteristics were obtained by enumerators standing outside such shelters and counting people as they left in the morning.

The ''street'' count was restricted to persons who were visible when the enumerator came to the open, public locations that had been identified by local jurisdictions. Homeless persons who were well hidden, moving about, or in locations other than those identified by the local governments were likely missed. The number missed will never be known and there is no basis to make an estimate of the number missed from census data. The count of persons in open, public places was affected by many factors, including the extra efforts made to encourage people to go to shelters for ''Shelter and Street Night,'' the weather (which was unusually cold in many parts of the country), the presence of the media, and distrust of the census. Expectations of the number of homeless persons on the street cannot be based on the number seen during the day because the night-time situation is normally very different as more homeless persons are in shelters or very well hidden.

For both ''Shelter-and-Street-Night'' locations, the Census Bureau assumed that the usual home of those enumerated was in the block where they were found (shelter or street).

The ''Shelter-and-Street-Night'' operation replaced and expanded the 1980 Mission Night (M-Night) and Casual Count operations. These two operations were aimed at counting the population who reported having no usual residence. M-Night was conducted a week after Census Day, in April 1980. Enumerators visited hotels, motels, and similar places costing $4 or less each night; missions, flophouses, local jails and similar places at which the average length of stay was 30 days or less; and nonshelter locations, such as bus depots, train stations, and all night movie theaters. Questions were asked of everyone, regardless of age. Enumerators conducted M-Night up to midnight on April 8, 1980, and returned the next morning to collect any forms completed after midnight.

The Casual Count operation was conducted in May 1980 at additional nonshelter locations, such as street corners, pool halls, welfare and employment offices. This operation lasted for approximately 2 weeks. Casual Count was conducted during the day only in selected large central cities. Only persons who appeared to be at least 15 years of age were asked if they had been previously enumerated. Casual Count was actually a coverage-improvement operation. It was not specifically an operation to count homeless persons living in the streets. Persons were excluded if they said they had a usual home outside the city because it was not cost effective to check through individual questionnaires in another city to try to find the person.

PROCESSING PROCEDURES

Respondents returned many census questionnaires by mail to 1 of over 344 census district offices or to one of six processing offices. In these offices, the questionnaires were ''checked in'' and edited for completeness and consistency of the responses. After this initial processing had been performed, all questionnaires were sent to the processing offices.

In the processing offices, the household questionnaires were microfilmed and processed by the Film Optical Sensing Device for Input to Computers (FOSDIC). For most items on the questionnaire, the information supplied

by the respondent was indicated by filling circles in predesignated positions. FOSDIC electronically ''read'' these filled circles from the microfilm copy of the questionnaire and transferred the information to computer tape. The computer tape did not include individual names, addresses, or handwritten responses.

The data processing was performed in several stages. All questionnaires were microfilmed, ''read'' by FOSDIC, and transferred to computer disk. Selected written entries in the race question on both the short and long forms were keyed from the microfilm and coded using the data base developed from the 1980 census and subsequent content and operational tests. Keying of other written entries on the long forms occurred in the seven processing offices.

The information (for example, income dollar amounts or homeowner shelter costs) on these keyed files was merged with the FOSDIC data or processed further through one of three automated coding programs. The codes for industry, occupation, place-of-birth, migration, place-of-work, ancestry, language, relationship, race, and Hispanic origin were merged with the FOSDIC data for editing, weighting, and tabulating operations at Census Bureau headquarters. All responses to the questions on Individual Census Reports (ICR's), Military Census Reports (MCR's), and Shipboard Census Reports (SCR's) were keyed, not processed by microfilm or FOSDIC.

APPENDIX E.
Facsimiles of Respondent Instructions and Questionnaire Pages

Your Guide for the

1990 U.S. Census Form

This guide gives helpful information on filling out your census form. If you need more help, call the local U.S. census office. **The telephone number is on the cover of the questionnaire.** After you have filled out your form, please return it in the **envelope** we have provided.

On the inside	Page
How to fill out your census form	**2**
Example	**2**
Your answers are confidential	**2**
Instructions for the census questions	**3–11**
What the census is about	**12**
Why the census asks certain questions	**12**

CENSUS '90

U.S. DEPARTMENT OF COMMERCE
BUREAU OF THE CENSUS

D-4

How to Fill Out Your Census Form

Please use a black lead pencil only. Black lead pencil is better to use than ballpoint or other pens. Most questions ask you to fill in the circle, or to print the information. See **Example** below.

Make sure you print answers for everyone in this household. If someone in the household, such as a roomer or boarder, does not want to give you all the information for the form, print at least the person's name and answer questions 2 and 3. A census taker will call to get the other information directly from the person.

There may be a question you cannot answer exactly. For example, you might not know the age of an elderly person or the price for which your house would sell. Ask someone else in your household; if no one knows, give your best estimate.

Instructions for individual questions begin on page 3 of this guide. They will help you to understand the questions and answer them correctly.

If you have a question about filling out the census form or need assistance, call the local U.S. census office. **The telephone number is given on the cover of the questionnaire.**

If you do not mail back your census form, a census taker will be sent out to assist you. But it saves time and your taxpayer dollars if you fill out the form yourself and mail it back.

Example

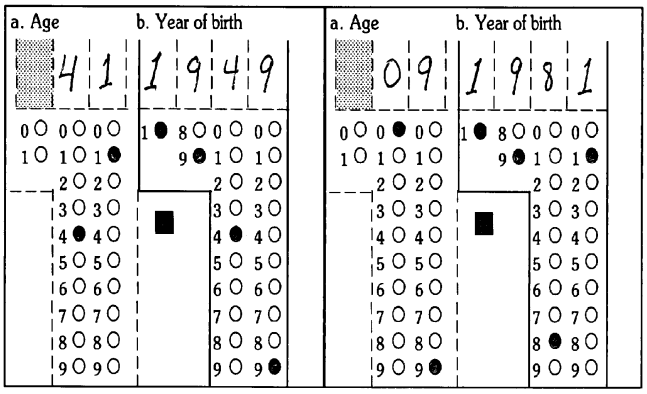

Your Answers Are Confidential

The law authorizing the census (Title 13, U.S. Code) also provides that your answers are confidential. No one except census workers may see your completed form and they can be fined and/or imprisoned for any disclosure of your answers. Only after 72 years can your individual census form become available to other government agencies (whether federal, state, county, or local). Until then, no other person or business can see your individual report.

The same law that protects the confidentiality of your answers requires that you provide the information asked in this census to the best of your knowledge.

Information collected from the decennial census is used for a variety of statistical purposes. Census information is used to find out where funding is most needed for schools, health centers, highways, and other services. Census results are used by members of public and private groups--including community organizations--and by businesses and industries, as well as by agencies at all levels of government.

Instructions for Questions 1a through 7

1a. List everyone who lives at this address in question 1a. If you are not sure if you should list a person, see the rules on page 1 of the census form. If you are still not sure, answer as best you can and fill in "Yes" for question H1a or H1b, as appropriate.

If there are more than seven people in your household, please list all the persons in question 1a, complete the form for seven people, and mail it back in the enclosed envelope. A census taker will call to obtain the information for the additional persons.

b. If everyone listed in question 1a usually lives at another address(es), print the address(es) in 1b.

2. Fill one circle to show how each person is related to the person in column 1.

If **Other relative** of the person in column 1, print the exact relationship such as son-in-law, daughter-in-law, grandparent, nephew, niece, mother-in-law, father-in-law, cousin, and so on.

If the **Stepson/stepdaughter** of the person in column 1 also has been legally adopted by the person in column 1, mark **Stepson/stepdaughter** but do not mark **Natural-born or adopted son/daughter**. In other words, **Stepson/stepdaughter** takes precedence over **Adopted son/daughter.**

4. Fill ONE circle for the race each person considers himself/herself to be.

If you fill the **Indian (Amer.)** circle, print the name of the tribe or tribes in which the person is enrolled. If the person is not enrolled in a tribe, print the name of the principal tribe(s).

If you fill the **Other API** circle [under **Asian or Pacific Islander (API)**], **only** print the name of the group to which the person belongs. For example, the **Other API** category includes persons who identify as Burmese, Fijian, Hmong, Indonesian, Laotian, Bangladeshi, Pakistani, Tongan, Thai, Cambodian, Sri Lankan, and so on.

If you fill the **Other race** circle, be sure to print the name of the race.

If the person considers himself/herself to be **White, Black or Negro, Eskimo or Aleut, fill one circle only. Please do not print the race in the boxes.**

The **Black or Negro** category also includes persons who identify as African-American, Afro-American, Haitian, Jamaican, West Indian, Nigerian, and so on.

All persons, regardless of citizenship status, should answer this question.

5. Print age at last birthday in the space provided (print "00" for babies less than 1 year old). Fill in the matching circle below each box. Also, print year of birth in the space provided. Then fill in the matching circle below each box. For an illustration of how to complete question 5, see the **Example** on page 2 of this guide.

6. If the person's only marriage was annulled, mark **Never married**.

7. A person is of Spanish/Hispanic origin if the person's origin (ancestry) is Mexican, Mexican-Am., Chicano, Puerto Rican, Cuban, Argentinean, Colombian, Costa Rican, Dominican, Ecuadoran, Guatemalan, Honduran, Nicaraguan, Peruvian, Salvadoran, from other Spanish-speaking countries of the Caribbean or Central or South America, or from Spain.

If you fill the **Yes, other Spanish/Hispanic** circle, print one group.

A person who is not of Spanish/Hispanic origin should answer this question by filling the **No (not Spanish/Hispanic)** circle. Note that the term **"Mexican-Am."** refers only to persons of Mexican origin or ancestry.

All persons, regardless of citizenship status, should answer this question.

Instructions for Question H1a through H1b

H1a. Refer to the list of persons you entered in question 1a on page 1. If you left anyone out of your list because you were not sure if the person(s) should be listed, answer question H1a as **Yes.** Then enter the name(s) and reason(s) why you did not list the person(s) on the lines provided. Otherwise, answer question H1a as **No**.

b. If you included anyone on your list even though you were not sure that you should list the person(s), answer question H1b as **Yes**. Then enter the name(s) and reason(s) why you listed the person(s) on the lines provided. Otherwise, answer question H1b as **No**.

Instructions for Questions H2 through H7b

H2. Fill only one circle.

Count all occupied and vacant apartments in the house or building. Do not count stores or office space.

Detached means there is open space on all sides, or the house is joined only to a shed or garage. *Attached* means that the house is joined to another house or building by at least one wall that goes from ground to roof. An example of **A one-family house attached to one or more houses** is a house in a row of houses attached to one another.

A mobile home or trailer that has had one or more rooms added or built onto it should be counted as a *one-family detached house;* a porch or shed is not considered a room.

H3. Count only whole rooms in your house, apartment, or mobile home used for living purposes, such as living rooms, dining rooms, kitchens, bedrooms, finished recreation rooms, family rooms, etc. Do not count bathrooms, kitchenettes, strip or pullman kitchens, utility rooms, foyers, halls, half-rooms, porches, balconies, unfinished attics, unfinished basements, or other unfinished space used for storage.

H4. Housing is owned if the owner or co-owner lives in it. Mark **Owned by you or someone in this household with a mortgage or loan** if the house, apartment, or mobile home is mortgaged or there is a contract to purchase. Mark **Owned by you or someone in this household free and clear (without a mortgage)** if there is no mortgage or other debt. If the house, apartment, or mobile home is owned but the land is rented, mark this question to show the status of the house, apartment, or mobile home.

Mark **Rented for cash rent** if any money rent is paid, even if the rent is paid by persons who are not members of your household, or by a federal, state, or local government agency.

Mark **Occupied without payment of cash rent** if the unit is **not** owned or being bought by the occupants and if money rent is **not** paid or contracted. The unit may be owned by friends or relatives who live elsewhere and who allow occupancy without charge. A house or apartment may be provided as part of wages or salary. Examples are: caretaker's or janitor's house or apartment; parsonages; tenant farmer or sharecropper houses for which the occupants do not pay cash rent; or military housing.

H5a. Answer H5a and H5b if you live in a one-family house or a mobile home; include only land that you own or rent.

b. A business is easily recognized from the outside; for example, a grocery store or barber shop. A medical office is a doctor's or dentist's office regularly visited by patients.

H6. If this is a house, include the value of the house, the land it is on, and any other structures on the same property. If the house is owned but the land is rented, estimate the combined value of the house and the land. If this is a condominium unit, estimate the value for your house or apartment including your share of the common elements. If this is a mobile home, include the value of the mobile home and the value of the land. If you rent the land, estimate the value of the rented land and add it to the value of the mobile home.

H7a. Report the rent agreed to or contracted for, even if the rent for your house, apartment, or mobile home is unpaid or paid by someone else.

If rent is paid:	Multiply rent by:	If rent is paid:	Divide rent by:
By the day	30	4 times a year	3
By the week	4	2 times a year	6
Every other week	2	Once a year	12

b. Answer **Yes** if meals are included in the monthly rent payment, or you must contract for meals or a meal plan in order to live in this building.

Instructions for Questions H8 through H19b

H8. The *person listed in column 1* refers to the person listed in the first column on page 2. This person should be the household member (or one of the members) in whose name the house, apartment, or mobile home is owned, being bought, or rented. If there is no such person, any adult household member can be the person in column 1. Mark when this person last moved into this house, apartment, or mobile home.

H9. Include all rooms intended to be used as bedrooms in this house, apartment, or mobile home, even if they are currently being used for other purposes.

H10. Mark **Yes, have all three facilities** if you have all the facilities mentioned; all facilities must be in your house, apartment, or mobile home, but not necessarily in the same room. Consider that you have hot water even if you have it only part of the time. Mark **No** if any of the three facilities is not present.

H11. The kitchen sink, stove, and refrigerator must be located in the building but do not have to be in the same room. Portable cooking equipment is not considered as a range or cookstove.

H12. Answer **Yes** only if the telephone is located in your house, apartment, or mobile home.

H13. Count company cars (including police cars and taxicabs) and company trucks of one-ton capacity or less that are regularly kept at home and used by household members for nonbusiness purposes. Do **not** count cars or trucks permanently out of working order.

H14. Fill the circle for the fuel used most to heat your house, apartment, or mobile home. In buildings containing more than one apartment you may obtain this information from the owner, manager, or janitor.

Solar energy is provided by a system that collects, stores, and distributes heat from the sun. **Other fuel** includes any fuel not separately listed; for example, purchased steam, fuel briquettes, waste material, etc.

H15. If a well provides water for five or more houses, apartments, or mobile homes, mark **A public system**. If a well provides water for four or fewer houses, apartments, or mobile homes, fill one of the circles for **Individual well**.

Drilled wells, or small diameter wells, are usually less than 1½ feet in diameter. **Dug wells** are generally hand dug and are larger than 1½ feet wide.

H16. A **public sewer** may be operated by a government body or private organization. A **septic tank or cesspool** is an underground tank or pit used for disposal of sewage.

H17. Fill the circle corresponding to the period in which the original construction was completed, *not* the time of any later remodeling, additions, or conversions. In buildings containing more than one apartment, the owner, manager, or janitor may be of help in determining when the building was built.

If you live in a houseboat or a trailer or mobile home, fill the circle corresponding to the model year in which it was manufactured.

If you do not know the period when the building was first constructed, fill the circle for **Don't know**.

H18. A *condominium* is a type of ownership in which the apartments, houses, or mobile homes in a building or development are individually owned, but the common areas, such as lobbies, halls, etc., are jointly owned. Cooperative occupants should mark **No**.

H19a. Answer H19a and H19b if you live in a one-family house or mobile home.

b. *This property* is the acreage on which the house is located; it includes adjoining land you rent for your use. Report sales made in 1989 from this property by you or previous occupants.

Instructions for Questions H20 through H26

H20. If your house or apartment is rented, enter the costs for utilities and fuels **only if you pay for them in addition to the rent entered in H7a.**

If you live in a condominium, enter the costs for utilities and fuels **only if you pay for them in addition to your condominium fee.**

If your fuel and utility costs are already included in your rent or condominium fee, fill the **Included in rent or in condominium fee** circle. Do not enter any dollar amounts.

The amounts to be reported should be the total amount for the past 12 months. Estimate as closely as possible when exact costs are not known. If you have lived in this house or apartment less than 1 year, estimate the yearly cost.

Report amounts even if your bills are unpaid or paid by someone else. If the bills include utilities or fuel used also by another apartment or a business establishment, estimate the amounts for your own house or apartment. If gas and electricity are billed together, enter the combined amount on the electricity line and bracket [ ] the two utilities.

H21. Report taxes for all taxing jurisdictions (city or town, county, state, school district, etc.) even if they are included in your mortgage payment, not yet paid or paid by someone else, or are delinquent. Do not include taxes past due from previous years.

H22. When premiums are paid on other than a yearly basis, convert to a yearly basis. Enter the yearly amount even if no payment was made during the past 12 months.

H23a. The word *mortgage* is used as a general term to indicate all types of loans that are secured by real estate.

b. Enter a monthly amount even if it is unpaid or paid by someone else. If the amount is paid on some other periodic basis, see the instructions for H7a to change it to a monthly amount.

Include payments on first mortgages and contracts to purchase only. Payments for second or junior mortgages and home equity loans should be reported in H24b.

H24a. A second or junior mortgage or home equity loan is secured by real estate.

b. Enter a monthly amount even if it is unpaid or paid by someone else. If the amount is paid on some other periodic basis, see instructions for H7a and change it to a monthly amount. Include payments on all second or junior mortgages or home equity loans.

H25. A *condominium fee* is normally assessed by the condominium owners' association for the purpose of improving and maintaining the common areas. Enter a monthly amount even if it is unpaid or paid by someone else. If the amount is paid on some other periodic basis, see the instructions for H7a on how to change it to a monthly amount.

H26. Report amount even if your bills are unpaid or paid by someone else.

Include payments for personal property taxes, land or site rent, registration fees and license fees. Do not include real estate taxes already reported in H21.The amount to be reported should be the total amount for an entire 12-month billing period even if made in two or more installments. Estimate as closely as possible when exact costs are not known.

Instructions for Question 8

8. *For persons born in the United States:*

Print the name of the State in which this person was born. If the person was born in Washington, D.C., print District of Columbia. If the person was born in a U.S. territory or commonwealth, print Puerto Rico, U.S. Virgin Islands, Guam, American Samoa, or Northern Marianas.

For persons born outside the United States:

Print the name of the foreign country or area where the person was born. Use current boundaries, not boundaries at the time of the person's birth. Specify whether Northern Ireland or the Republic of Ireland (Eire); East or West Germany; North or South Korea; England, Scotland, or Wales (not Great Britain or United Kingdom). Specify the particular country or island in the Caribbean (not, for example,West Indies).

Instructions for Questions 9 through 13

9. A person should fill the **Yes, U.S. citizen by naturalization** circle only if he/she has completed the naturalization process and is now a United States citizen. If the person was born in Puerto Rico, Guam, the U.S. Virgin Islands, or Northern Marianas, he/she should fill the **Yes, born in Puerto Rico, Guam, the U.S. Virgin Islands, or Northern Marianas** circle. If the person was born outside the United States (or at sea) and has at least one American parent, he/she should fill the **Yes, born abroad of American parent or parents** circle.

10. If the person has entered the United States (that is, the 50 states and the District of Columbia) more than once, fill the circle for the latest year he/she came to stay.

11. Do not include enrollment in a trade or business school, company training, or tutoring unless the course would be accepted for credit at a regular elementary school, high school, or college.

A *public school* is any school or college that is controlled and supported primarily by a local, county, State, or Federal Government. Schools are private if supported and controlled primarily by religious organizations or other private groups.

12. Mark the category for the highest grade or level of schooling the person has **successfully completed** or the **highest degree** the person received. If the person is enrolled in school, mark the category containing the highest grade completed (the grade previous to the grade in which enrolled). Schooling completed in foreign or ungraded schools should be reported as the equivalent level of schooling in the regular American school system.

Persons who completed high school by passing an equivalency test, such as the General Educational Development (GED) examination, and did not attend college, should fill the circle for high school graduate.

Do not include vocational certificates or diplomas from vocational, trade, or business schools or colleges unless they were college level associate degrees or higher.

Some examples of *professional school degrees* include medicine, dentistry, chiropractic, optometry, osteopathic medicine, pharmacy, podiatry, veterinary medicine, law, and theology. Do not include barber school, cosmetology, or other training for a specific trade.

Do not include honorary degrees awarded by colleges and universities to individuals for their accomplishments. Include only "earned" degrees.

13. Print the ancestry group. Ancestry refers to the person's ethnic origin or descent, "roots," or heritage. Ancestry also may refer to the country of birth of the person or the person's parents or ancestors before their arrival in the United States. *All* persons, regardless of citizenship status, should answer this question.

Persons who have more than one origin and cannot identify with a single ancestry group may report two ancestry groups (for example, German-Irish).

Be specific. For example, print whether West Indian, Asian Indian, or American Indian. West Indian includes persons whose ancestors came from Jamaica, Trinidad, Haiti, etc. Distinguish Cape Verdean from Portuguese; French Canadian from Canadian; and Dominican Republic from Dominica Island.

A religious group should not be reported as a person's ancestry.

Instructions for Questions 14a through 19

14a. Mark **Yes** if this person lived in this same house or apartment on April 1, 1985, even if he/she moved away and came back since then. Mark **No** if this person lived in the same building but in a different apartment (or in the same mobile home or trailer but on a different lot or trailer site).

b. If this person lived in a different house or apartment on April 1, 1985, give the location of this person's usual home at that time.

Part (1)

If the person lived in the United States on April 1, 1985, print the name of the State (or District of Columbia) where he or she lived. Continue with parts (2) through (4).

If the person lived in a U.S. territory or commonwealth, print the name of the territory or commonwealth, such as Puerto Rico, U.S. Virgin Islands, Guam, American Samoa, or Northern Marianas. Then go to question 15a.

If the person lived outside the United States, print the name of the foreign country or area where he or she lived. Specify whether Northern Ireland or the Republic of Ireland (Eire); East or West Germany; North or South Korea; England, Scotland or Wales (not Great Britain or United Kingdom). Specify the particular country or island in the Caribbean (not, for example, West Indies). Then go to question 15a.

Part (2)

If the person lived in Louisiana, print the parish name. If the person lived in Alaska, print the borough name. If the person lived in New York city and the county name is not known, print the borough name. If the person lived in an independent city (not in any county) or in Washington, D.C., leave blank and enter the city name in part (3).

Part (3)

If the person lived in New England, print the name of the town rather than the village name, unless the name of the town is not known. If the person lived outside the limits or boundaries of any city or town, print the name of the post office or the nearest town and mark **No, lived outside the city/town limits** in part (4).

Part (4)

Mark **Yes** if the location is now inside the city/town limits even if it was not inside the limits on April 1, 1985; that is, if the area was annexed by the city/town since that time.

15. Mark **Yes** if the person sometimes or always speaks a language other than English at home.

Do not mark **Yes** for a language spoken only at school or if speaking is limited to a few expressions or slang.

Print the name of the language spoken at home. If this person speaks more than one non-English language and cannot determine which is spoken more often, report the first language the person learned to speak.

17a. For a person with service in the National Guard or a military reserve unit, fill one of the two **Yes, active duty** circles if and only if the person has ever been called up for active duty other than training; otherwise, mark **Yes, service in Reserves or National Guard only**. For a person whose only service was as a civilian employee or volunteer for the Red Cross, USO, Public Health Service, or War or Defense Department, mark **No**. Count **World War II** Merchant Marine Seaman service as active duty; do **not** count other Merchant Marine service as active duty.

18. Mark **Yes** to part (a) if a health condition substantially limits this person in his or her choice of occupation or if the condition limits the amount of work that can be accomplished in a given period of time. Mark **Yes** to part (b) if the health condition prevents this person from holding any significant employment.

19. Consider a person to have difficulty with these activities if any of the following situations apply: (1) it takes extra time or extra effort for the person to perform one or more of the activities, (2) there are times when the person cannot perform one or more of the activities, or (3) the person is completely unable to perform one or more of the activities.

Instructions for Questions 20 through 23b

20. Count all children born alive, including any who have died (even shortly after birth) or who no longer live with you. Do not include miscarriages or stillborn children or any adopted, foster, or stepchildren.

21a. *Count as work — Mark **Yes:***

- Work for someone else for wages, salary, piece rate, commission, tips, or payments "in kind" (for example, food, lodging received as payment for work performed).
- Work in own business, professional practice, or farm.
- Any work in a family business or farm, paid or not.
- Any part-time work including babysitting, paper routes, etc.
- Active duty in Armed Forces.

*Do not count as work — Mark **No:***

- Housework or yard work at home.
- Unpaid volunteer work.
- School work.
- Work done as a resident of an institution.

22a. Include the street type (for example, St., Road, Ave.) and the street direction (if a direction such as "North" is part of the address). For example, print 1239 N. Main St. or 1239 Main St., N.W. not just 1239 Main.

If the only known address is a post office box, give a description of the work *location*. For example, print the name of the building or shopping center where the person works, the nearest intersection, the nearest street where the workplace is located, etc. DO NOT GIVE A POST OFFICE BOX NUMBER.

If the person worked at a military installation or military base that has no street address, report the name of the military installation or base.

If the person worked at several locations, but reported to the same location each day to begin work, print the address of the location where he or she reported. If the person did not report to the same location each day to begin work, print the address of the location where he or she worked most last week.

If the person's employer operates in more than one location (such as a grocery store chain or public school system), print the exact address of the location or branch where the person worked. If the exact address of a school is not known, print the name of the school.

If the person worked on a college or university campus and the exact address of the workplace is not known, print the name of the building where he or she worked.

d. *If the person worked in New York city* and the county is not known, print the name of the borough where the person worked.

If the person worked in Louisiana, print the name of the parish where the person worked.

If the person worked in Alaska, print the name of the borough where the person worked.

e. *If the person worked in a foreign country or Puerto Rico, Guam, etc.,* print the name of the country in 22e and leave the other parts of question 22 blank.

23a. *If the person usually used more than one type of transportation to get to work* (for example, rode the bus and transferred to the subway), fill the circle of the one method of transportation that he/she used for most of the distance during the trip.

b. *If the person was driven to work by someone who then drove back home or to a nonwork destination,* fill the circle for **Drove alone.**

DO NOT include persons who rode to school or some other nonwork destination in the count of persons who rode in the vehicle.

Instructions for Questions 24a through 30

24a. Give the time of day the person usually *left home to go to work.* DO NOT give the time that the person usually began his or her work.

If the person usually left home to go to work sometime *between 12:00 o'clock midnight and 12:00 o'clock noon,* fill the **a.m.** circle.

If the person usually left home to go to work sometime *between 12:00 o'clock noon and 12:00 o'clock midnight,* fill the **p.m.** circle.

b. Travel time is from door to door. Include time taken waiting for public transportation or picking up passengers in a carpool.

25. If the person works only during certain seasons or on a day-by-day basis when work is available, mark **No**.

26a. Mark **Yes** if the person tried to get a job or to start a business or professional practice at any time in the last 4 weeks; for example, registered at an employment office, went to a job interview, placed or answered ads, or did anything toward starting a business or professional practice.

b. Mark **No, already has a job** if the person was on layoff or was expecting to report to a job within 30 days.

Mark **No, temporarily ill** if the person expects to be able to work within 30 days.

Mark **No, other reasons** if the person could not have taken a job because he or she was going to school, taking care of children, etc.

27. Look at the instructions for question 21a to see what to count as work. Mark **Never worked** if the person: (1) never worked at any kind of job or business, either full or part time, (2) never did any work, with or without pay, in a family business or farm, and (3) never served in the Armed Forces.

28a. If the person worked for a company, business, or government agency, print the name of the company, not the name of the person's supervisor. If the person worked for an individual or a business that had no company name, print the name of the individual worked for. If the person worked in his/her own business, print "self-employed."

b. Print two or more words to tell what the business, industry, or individual employer named in 28a did. If there is more than one activity, describe only the major activity at the place where the person worked. Enter what is made, what is sold, or what service is given.

Some examples of what to enter:

Enter a description like the following –	**Do not enter –**
Metal furniture manufacturing	Furniture company
Retail grocery store	Grocery store
Petroleum refining	Oil company
Cattle ranch	Ranch

29. Print two or more words to describe the kind of work the person did. If the person was a trainee, apprentice, or helper, include that in the description.

Some examples of what to enter:

Enter a description like the following –	**Do not enter –**
Production clerk	Clerk
Carpenter's helper	Helper
Auto engine mechanic	Mechanic
Registered nurse	Nurse

30. Mark **Employee of a PRIVATE NOT-FOR-PROFIT . . . organization** if the person worked for a cooperative, credit union, mutual insurance company, or similar organization.

Employees of foreign governments, the United Nations, and other international organizations should mark **PRIVATE NOT-FOR-PROFIT . . . organization**.

For persons who worked at a public school, college or university, mark the appropriate *government* category; for example, mark **State GOVERNMENT employee** for a state university, or mark **Local GOVERNMENT employee** for a county-run community college or a city-run public school.

Instructions for Questions 31a through 32h

31a. Look at the instructions for question 21a to see what to count as work.

b. Count every week in which the person did any work at all, even for an hour.

32. Fill the **Yes** or **No** circle for each part and enter the amount received during 1989.

If income from any source was received jointly by household members, report, if possible, the appropriate share for each person; otherwise, report the whole amount for only one person and fill the **No** circle for the other person.

a. Include wages and salaries from *all* jobs *before* deductions. Be sure to include any tips, commissions, or bonuses. Owners of *incorporated* businesses should enter their salary here. Military personnel should include base pay plus cash housing and/or subsistence allowance, flight pay, uniform allotments, reenlistment bonuses, etc.

b. Include *NONFARM* profit (or loss) from self-employment in sole proprietorships and partnerships. *Exclude* profit (or loss) of incorporated businesses you own.

c. Include *FARM* profit (or loss) from self-employment in sole proprietorships and partnerships. *Exclude* profit (or loss) of incorporated farm businesses you own. Also *exclude* amounts from land rented for cash but include amounts from land rented for shares.

d. Include interest received or credited to checking and savings accounts, money market funds, certificates of deposit (CDs), IRAs, KEOGHs, and government bonds.

Include dividends received, credited, or reinvested from ownership of stocks or mutual funds.

Include profit (or loss) from royalties and the rental of land, buildings or real estate, or from roomers or boarders. Income received by self-employed persons whose *primary* source of income is from renting property or from royalties should be included in questions 32b or 32c above. Include regular payments from an estate or trust fund.

e. Include Social Security (and/or Railroad Retirement) payments to retired persons, to dependents of deceased insured workers, and to disabled workers *before* Medicare deductions.

f. Include Supplemental Security Income received by aged, blind, or disabled persons, Aid to Families with Dependent Children, or income from other government programs such as general or emergency assistance. Do not include assistance received from private charities. *Exclude* assistance to pay for heating (cooling) costs.

g. Include retirement, disability, or survivor benefits received from companies and unions; Federal, State, and local governments, and the U.S. military. Include regular income from annuities and IRA or KEOGH retirement plans.

h. Include Veterans' (VA) disability compensation and educational assistance payments (VEAP), unemployment compensation, child support or alimony, and all other regular payments such as Armed Forces transfer payments; assistance from private charities; regular contributions from persons not living in the household, etc.

Do not include the following as income in any item:

- Refunds or rebates of any kind
- Withdrawals from savings of any kind
- Capital gains or losses from the sale of homes, shares of stock, etc.
- Inheritances or insurance settlements
- Any type of loan
- Pay in-kind such as food, free rent, etc.

What the Census Is About –
Some Questions and Answers

Why are we taking a census?
The most important reason for taking a decennial census is to determine how many representatives each state will have in Congress.

What does the Census Bureau do with the information you provide?
The individual information collected in the census is grouped together into statistical totals. Information such as the number of persons in a given area, their ages, educational background, the characteristics of their housing, etc., enable government, business, and industry to plan more effectively.

How long have we been taking the census?
The first census was taken in 1790 in accordance with the requirement in the first article of the constitution. A census has been taken every 10 years since. The 1990 Decennial Census marks the 200th anniversary of the census.

How are you being counted?
Census forms are delivered to all households a few days before census day. Households are requested to fill out the form and mail it back to the census office.

Why the Census Asks Certain Questions

Here are a few reasons for asking some of the questions.

It is as important to get information about people and their houses as it is to count them.

Name?
Names help make sure that everyone in a household is counted, but that no one is counted twice.

Value or rent?
Government and planning agencies use answers to these questions in combination with other information to develop housing programs to meet the needs of people at different economic levels.

Complete plumbing?
This question gives information on the quality of housing. The data are used with other statistics to show how the "level of living" compares in various areas and how it has changed over time.

Place of birth?
This question provides information used to study long-term trends as to where people move and to study migration patterns and differences in growth patterns.

Job?
Answers to the questions about the jobs people hold provide information on the extent and types of employment in different areas of the country. From this information, training programs can be developed and the need for new industries can be determined.

Income?
Income, more than anything else, determines how families or persons live. Income information makes it possible to compare the economic levels of different areas.

CENSUS '90

OFFICIAL 1990 U.S. CENSUS FORM

Thank you for taking time to complete and return this census questionnaire. It's important to you, your community, and the Nation.

The law requires answers but guarantees privacy.

By law (Title 13, U.S. Code), you're required to answer the census questions to the best of your knowledge. However, the same law guarantees that your census form remains confidential. For 72 years--or until the year 2062--only Census Bureau employees can see your form. No one else--no other government body, no police department, no court system or welfare agency--is permitted to see this confidential information under any circumstances.

How to get started--and get help.

Start by listing on the next page the names of all the people who live in your home. Please answer all questions with a black lead pencil. You'll find detailed instructions for answering the census in the enclosed guide. If you need additional help, call the toll-free telephone number to the left, near your address.

Please answer and return your form promptly.

Complete your form and return it by April 1, 1990 in the postage-paid envelope provided. Avoid the inconvenience of having a census taker visit your home.

Again, thank you for answering the 1990 Census.
Remember: Return the completed form by April 1, 1990.

Para personas de habla hispana --
(For Spanish-speaking persons)

Si usted desea un cuestionario del censo en español, llame sin cargo alguno al siguiente número: **1-800-CUENTAN**
(o sea 1-800-283-6826)

U.S. Department of Commerce
BUREAU OF THE CENSUS

FORM D-2

OMB No. 0607-0628
Approval Expires 07/31/91

Page 1

The 1990 census must count every person at his or her "usual residence." This means the place where the person lives and sleeps most of the time.

1a. List on the numbered lines below the name of each person living here on Sunday, April 1, including all persons staying here who have no other home. If EVERYONE at this address is staying here temporarily and usually lives somewhere else, follow the instructions given in question 1b below.

Include

- Everyone who usually lives here such as family members, housemates and roommates, foster children, roomers, boarders, and live-in employees
- Persons who are temporarily away on a business trip, on vacation, or in a general hospital
- College students who stay here while attending college
- Persons in the Armed Forces who live here
- Newborn babies still in the hospital
- Children in boarding schools below the college level
- Persons who stay here most of the week while working even if they have a home somewhere else
- Persons with no other home who are staying here on April 1

Do NOT include

- Persons who usually live somewhere else
- Persons who are away in an institution such as a prison, mental hospital, or a nursing home
- College students who live somewhere else while attending college
- Persons in the Armed Forces who live somewhere else
- Persons who stay somewhere else most of the week while working

Print last name, first name, and middle initial for each person. Begin on line 1 with the household member (or one of the household members) in whose name this house or apartment is owned, being bought, or rented. If there is no such person, start on line 1 with any adult household member.

	LAST	FIRST	INITIAL		LAST	FIRST	INITIAL
1				7			
2				8			
3				9			
4				10			
5				11			
6				12			

1b. If EVERYONE is staying here only temporarily and usually lives somewhere else, list the name of each person on the numbered lines above, fill this circle ⟶ ○ and print their usual address below. DO NOT PRINT THE ADDRESS LISTED ON THE FRONT COVER.

House number | Street or road/Rural route and box number | Apartment number

City | State | ZIP Code

County or foreign country | Names of nearest intersecting streets or roads

NOW PLEASE OPEN THE FLAP TO PAGE 2 AND ANSWER ALL QUESTIONS FOR THE FIRST 7 PEOPLE LISTED. USE A BLACK LEAD PENCIL ONLY.

PLEASE ALSO ANSWER HOUSING QUESTIONS ON PAGE 3 →

Please fill one column → for each person listed in Question 1a on page 1.	**PERSON 1**	**PERSON 2**
	Last name First name — Middle initial	Last name First name — Middle initial
2. How is this person related to PERSON 1? Fill ONE circle for each person. If **Other relative** of person in column 1, fill circle and print exact relationship, such as mother-in-law, grandparent, son-in-law, niece, cousin, and so on.	START in this column with the household member (or one of the members) in whose name the home is owned, being bought, or rented. If there is no such person, start in this column with any adult household member.	If a RELATIVE of Person 1: ○ Husband/wife ○ Brother/sister ○ Natural-born or adopted son/daughter ○ Father/mother ○ Grandchild ○ Other relative → ○ Stepson/ stepdaughter If NOT RELATED to Person 1: ○ Roomer, boarder, or foster child ○ Unmarried partner ○ Housemate, roommate ○ Other nonrelative
3. Sex Fill ONE circle for each person.	○ Male ○ Female	○ Male ○ Female
4. Race Fill ONE circle for the race that the person considers himself/herself to be. If **Indian (Amer.)**, print the name of the enrolled or principal tribe. → If **Other Asian or Pacific Islander (API)**, print one group, for example: Hmong, Fijian, Laotian, Thai, Tongan, Pakistani, Cambodian, and so on. → If **Other race**, print race. →	○ White ○ Black or Negro ○ Indian (Amer.) (Print the name of the enrolled or principal tribe.) → ○ Eskimo ○ Aleut Asian or Pacific Islander (API) ○ Chinese ○ Japanese ○ Filipino ○ Asian Indian ○ Hawaiian ○ Samoan ○ Korean ○ Guamanian ○ Vietnamese ○ Other API → ○ Other race (Print race) →	○ White ○ Black or Negro ○ Indian (Amer.) (Print the name of the enrolled or principal tribe.) → ○ Eskimo ○ Aleut Asian or Pacific Islander (API) ○ Chinese ○ Japanese ○ Filipino ○ Asian Indian ○ Hawaiian ○ Samoan ○ Korean ○ Guamanian ○ Vietnamese ○ Other API → ○ Other race (Print race) →
5. Age and year of birth **a.** Print each person's age at last birthday. Fill in the matching circle below each box. **b.** Print each person's year of birth and fill the matching circle below each box.	a. Age: 0 ○ 0 ○ 0 ○ / 1 ○ 1 ○ 1 ○ / 2 ○ 2 ○ / 3 ○ 3 ○ / 4 ○ 4 ○ / 5 ○ 5 ○ / 6 ○ 6 ○ / 7 ○ 7 ○ / 8 ○ 8 ○ / 9 ○ 9 ○ b. Year of birth: 1 ● 8 ○ 0 ○ 0 ○ / 9 ○ 1 ○ 1 ○ / 2 ○ 2 ○ / 3 ○ 3 ○ / 4 ○ 4 ○ / 5 ○ 5 ○ / 6 ○ 6 ○ / 7 ○ 7 ○ / 8 ○ 8 ○ / 9 ○ 9 ○	a. Age: 0 ○ 0 ○ 0 ○ / 1 ○ 1 ○ 1 ○ / 2 ○ 2 ○ / 3 ○ 3 ○ / 4 ○ 4 ○ / 5 ○ 5 ○ / 6 ○ 6 ○ / 7 ○ 7 ○ / 8 ○ 8 ○ / 9 ○ 9 ○ b. Year of birth: 1 ● 8 ○ 0 ○ 0 ○ / 9 ○ 1 ○ 1 ○ / 2 ○ 2 ○ / 3 ○ 3 ○ / 4 ○ 4 ○ / 5 ○ 5 ○ / 6 ○ 6 ○ / 7 ○ 7 ○ / 8 ○ 8 ○ / 9 ○ 9 ○
6. Marital status Fill ONE circle for each person.	○ Now married ○ Separated ○ Widowed ○ Never married ○ Divorced	○ Now married ○ Separated ○ Widowed ○ Never married ○ Divorced
7. Is this person of Spanish/Hispanic origin? Fill ONE circle for each person. If **Yes, other Spanish/Hispanic**, print one group. →	○ No (not Spanish/Hispanic) ○ Yes, Mexican, Mexican-Am., Chicano ○ Yes, Puerto Rican ○ Yes, Cuban ○ Yes, other Spanish/Hispanic (Print one group, for example: Argentinean, Colombian, Dominican, Nicaraguan, Salvadoran, Spaniard, and so on.) →	○ No (not Spanish/Hispanic) ○ Yes, Mexican, Mexican-Am., Chicano ○ Yes, Puerto Rican ○ Yes, Cuban ○ Yes, other Spanish/Hispanic (Print one group, for example: Argentinean, Colombian, Dominican, Nicaraguan, Salvadoran, Spaniard, and so on.) →
FOR CENSUS USE →	○ ○	○ ○

PERSON 7

Last name

First name — Middle initial

If a RELATIVE of Person 1:

- ○ Husband/wife
- ○ Natural-born or adopted son/daughter
- ○ Stepson/ stepdaughter
- ○ Brother/sister
- ○ Father/mother
- ○ Grandchild
- ○ Other relative

If NOT RELATED to Person 1:

- ○ Roomer, boarder, or foster child
- ○ Housemate, roommate
- ○ Unmarried partner
- ○ Other nonrelative

- ○ Male
- ○ Female

- ○ White
- ○ Black or Negro
- ○ Indian (Amer.) (Print the name of the enrolled or principal tribe.)
- ○ Eskimo
- ○ Aleut

Asian or Pacific Islander (API)

- ○ Chinese
- ○ Filipino
- ○ Hawaiian
- ○ Korean
- ○ Vietnamese
- ○ Japanese
- ○ Asian Indian
- ○ Samoan
- ○ Guamanian
- ○ Other API
- ○ Other race (Print race)

a. Age — b. Year of birth

- ○ Now married
- ○ Widowed
- ○ Divorced
- ○ Separated
- ○ Never married

- ○ No (not Spanish/Hispanic)
- ○ Yes, Mexican, Mexican-Am., Chicano
- ○ Yes, Puerto Rican
- ○ Yes, Cuban
- ○ Yes, other Spanish/Hispanic (Print one group, for example: Argentinean, Colombian, Dominican, Nicaraguan, Salvadoran, Spaniard, and so on.)

NOW PLEASE ANSWER QUESTIONS H1a—H26 FOR THIS HOUSEHOLD

H1a. Did you leave anyone out of your list of persons for Question 1a on page 1 because you were not sure if the person should be listed — for example, someone temporarily away on a business trip or vacation, a newborn baby still in the hospital, or a person who stays here once in a while and has no other home?

○ Yes, please print the name(s) and reason(s). ○ No

b. Did you include anyone in your list of persons for Question 1a on page 1 even though you were not sure that the person should be listed — for example, a visitor who is staying here temporarily or a person who usually lives somewhere else?

○ Yes, please print the name(s) and reason(s). ○ No

H2. Which best describes this building? Include all apartments, flats, etc., even if vacant.

- ○ A mobile home or trailer
- ○ A one-family house detached from any other house
- ○ A one-family house attached to one or more houses
- ○ A building with 2 apartments
- ○ A building with 3 or 4 apartments
- ○ A building with 5 to 9 apartments
- ○ A building with 10 to 19 apartments
- ○ A building with 20 to 49 apartments
- ○ A building with 50 or more apartments
- ○ Other

H3. How many rooms do you have in this house or apartment? Do NOT count bathrooms, porches, balconies, foyers, halls, or half-rooms.

- ○ 1 room
- ○ 2 rooms
- ○ 3 rooms
- ○ 4 rooms
- ○ 5 rooms
- ○ 6 rooms
- ○ 7 rooms
- ○ 8 rooms
- ○ 9 or more rooms

H4. Is this house or apartment —

- ○ Owned by you or someone in this household with a mortgage or loan?
- ○ Owned by you or someone in this household free and clear (without a mortgage)?
- ○ Rented for cash rent?
- ○ Occupied without payment of cash rent?

If this is a ONE-FAMILY HOUSE —

H5a. Is this house on ten or more acres?

○ Yes ○ No

b. Is there a business (such as a store or barber shop) or a medical office on this property?

○ Yes ○ No

Answer only if you or someone in this household OWNS OR IS BUYING this house or apartment —

H6. What is the value of this property; that is, how much do you think this house and lot or condominium unit would sell for if it were for sale?

- ○ Less than $10,000
- ○ $10,000 to $14,999
- ○ $15,000 to $19,999
- ○ $20,000 to $24,999
- ○ $25,000 to $29,999
- ○ $30,000 to $34,999
- ○ $35,000 to $39,999
- ○ $40,000 to $44,999
- ○ $45,000 to $49,999
- ○ $50,000 to $54,999
- ○ $55,000 to $59,999
- ○ $60,000 to $64,999
- ○ $65,000 to $69,999
- ○ $70,000 to $74,999
- ○ $75,000 to $79,999
- ○ $80,000 to $89,999
- ○ $90,000 to $99,999
- ○ $100,000 to $124,999
- ○ $125,000 to $149,999
- ○ $150,000 to $174,999
- ○ $175,000 to $199,999
- ○ $200,000 to $249,999
- ○ $250,000 to $299,999
- ○ $300,000 to $399,999
- ○ $400,000 to $499,999
- ○ $500,000 or more

Answer only if you PAY RENT for this house or apartment —

H7a. What is the monthly rent?

- ○ Less than $80
- ○ $80 to $99
- ○ $100 to $124
- ○ $125 to $149
- ○ $150 to $174
- ○ $175 to $199
- ○ $200 to $224
- ○ $225 to $249
- ○ $250 to $274
- ○ $275 to $299
- ○ $300 to $324
- ○ $325 to $349
- ○ $350 to $374
- ○ $375 to $399
- ○ $400 to $424
- ○ $425 to $449
- ○ $450 to $474
- ○ $475 to $499
- ○ $500 to $524
- ○ $525 to $549
- ○ $550 to $599
- ○ $600 to $649
- ○ $650 to $699
- ○ $700 to $749
- ○ $750 to $999
- ○ $1,000 or more

b. Does the monthly rent include any meals?

○ Yes ○ No

FOR CENSUS USE

A. Total persons

B. Type of unit

Occupied: ○ First form ○ Cont'n

Vacant: ○ Regular ○ Usual home elsewhere

C1. Vacancy status

- ○ For rent
- ○ For sale only
- ○ Rented or sold, not occupied
- ○ For seas/ rec/occ
- ○ For migrant workers
- ○ Other vacant

C2. Is this unit boarded up?

○ Yes ○ No

D. Months vacant

- ○ Less than 1
- ○ 1 up to 2
- ○ 2 up to 6
- ○ 6 up to 12
- ○ 12 up to 24
- ○ 24 or more

E. Complete after

JIC 1: ○ LR ○ TC ○ QA ○ P/F ○ RE ○ I/T ○ MV ○ ED ○ EN

JIC 2: ○ P0 ○ P3 ○ P6 ○ P1 ○ P4 ○ IA ○ P2 ○ P5 ○ SM

F. Cov.

○ 1b ○ 1a ○ 7 ○ H1

G. DO ID

PLEASE ALSO ANSWER THESE

H8. When did the person listed in column 1 on page 2 move into this house or apartment?

- ○ 1989 or 1990
- ○ 1985 to 1988
- ○ 1980 to 1984
- ○ 1970 to 1979
- ○ 1960 to 1969
- ○ 1959 or earlier

H9. How many bedrooms do you have; that is, how many bedrooms would you list if this house or apartment were on the market for sale or rent?

- ○ No bedroom
- ○ 1 bedroom
- ○ 2 bedrooms
- ○ 3 bedrooms
- ○ 4 bedrooms
- ○ 5 or more bedrooms

H10. Do you have COMPLETE plumbing facilities in this house or apartment; that is, 1) hot and cold piped water, 2) a flush toilet, and 3) a bathtub or shower?

- ○ Yes, have all three facilities
- ○ No

H11. Do you have COMPLETE kitchen facilities; that is, 1) a sink with piped water, 2) a range or cookstove, and 3) a refrigerator?

- ○ Yes
- ○ No

H12. Do you have a telephone in this house or apartment?

- ○ Yes
- ○ No

H13. How many automobiles, vans, and trucks of one-ton capacity or less are kept at home for use by members of your household?

- ○ None
- ○ 1
- ○ 2
- ○ 3
- ○ 4
- ○ 5
- ○ 6
- ○ 7 or more

H14. Which FUEL is used MOST for heating this house or apartment?

- ○ Gas: from underground pipes serving the neighborhood
- ○ Gas: bottled, tank, or LP
- ○ Electricity
- ○ Fuel oil, kerosene, etc.
- ○ Coal or coke
- ○ Wood
- ○ Solar energy
- ○ Other fuel
- ○ No fuel used

H15. Do you get water from —

- ○ A public system such as a city water department, or private company?
- ○ An individual drilled well?
- ○ An individual dug well?
- ○ Some other source such as a spring, creek, river, cistern, etc.?

H16. Is this building connected to a public sewer?

- ○ Yes, connected to public sewer
- ○ No, connected to septic tank or cesspool
- ○ No, use other means

H17. About when was this building first built?

- ○ 1989 or 1990
- ○ 1985 to 1988
- ○ 1980 to 1984
- ○ 1970 to 1979
- ○ 1960 to 1969
- ○ 1950 to 1959
- ○ 1940 to 1949
- ○ 1939 or earlier
- ○ Don't know

H18. Is this house or apartment part of a condominium?

- ○ Yes
- ○ No

If you live in an apartment building, skip to H20.

H19a. Is this house on less than 1 acre?

- ○ Yes — *Skip to H20*
- ○ No

b. In 1989, what were the actual sales of all agricultural products from this property?

- ○ None
- ○ $1 to $999
- ○ $1,000 to $2,499
- ○ $2,500 to $4,999
- ○ $5,000 to $9,999
- ○ $10,000 or more

H20. What are the yearly costs of utilities and fuels for this house or apartment?
If you have lived here less than 1 year, estimate the yearly cost.

a. Electricity

$ .00
Yearly cost — Dollars

OR

- ○ Included in rent or in condominium fee
- ○ No charge or electricity not used

b. Gas

$ .00
Yearly cost — Dollars

OR

- ○ Included in rent or in condominium fee
- ○ No charge or gas not used

c. Water

$ .00
Yearly cost — Dollars

OR

- ○ Included in rent or in condominium fee
- ○ No charge

d. Oil, coal, kerosene, wood, etc.

$ .00
Yearly cost — Dollars

OR

- ○ Included in rent or in condominium fee
- ○ No charge or these fuels not used

INSTRUCTION:

Answer questions H21 TO H26, if this is a one-family house, a condominium, or a mobile home that someone in this household OWNS OR IS BUYING; otherwise, go to page 6.

H21. What were the real estate taxes on THIS property last year?

$ .00
Yearly amount — Dollars

OR

○ None

H22. What was the annual payment for fire, hazard, and flood insurance on THIS property?

$ .00
Yearly amount — Dollars

OR

○ None

H23a. Do you have a mortgage, deed of trust, contract to purchase, or similar debt on THIS property?

○ Yes, mortgage, deed of trust, or similar debt
○ Yes, contract to purchase
} *Go to H23b*
○ No — *Skip to H24a*

b. How much is your regular monthly mortgage payment on THIS property? Include payment only on first mortgage or contract to purchase.

$ .00
Monthly amount — Dollars

OR

○ No regular payment required — *Skip to H24a*

c. Does your regular monthly mortgage payment include payments for real estate taxes on THIS property?

○ Yes, taxes included in payment
○ No, taxes paid separately or taxes not required

d. Does your regular monthly mortgage payment include payments for fire, hazard, or flood insurance on THIS property?

○ Yes, insurance included in payment
○ No, insurance paid separately or no insurance

H24a. Do you have a second or junior mortgage or a home equity loan on THIS property?

○ Yes
○ No — *Skip to H25*

b. How much is your regular monthly payment on all second or junior mortgages and all home equity loans?

$ .00
Monthly amount — Dollars

OR

○ No regular payment required

Answer ONLY if this is a CONDOMINIUM —

H25. What is the monthly condominium fee?

$ .00
Monthly amount — Dollars

Answer ONLY if this is a MOBILE HOME —

H26. What was the total cost for personal property taxes, site rent, registration fees, and license fees on this mobile home and its site last year? Exclude real estate taxes.

$ .00
Yearly amount — Dollars

Please turn to page 6.

PLEASE ANSWER THESE QUESTIONS

PERSON 1

Last name First name Middle initial

8. In what U.S. State or foreign country was this person born?

(Name of State or foreign country; or Puerto Rico, Guam, etc.)

9. Is this person a CITIZEN of the United States?

- ○ Yes, born in the United States — *Skip to 11*
- ○ Yes, born in Puerto Rico, Guam, the U.S. Virgin Islands, or Northern Marianas
- ○ Yes, born abroad of American parent or parents
- ○ Yes, U.S. citizen by naturalization
- ○ No, not a citizen of the United States

10. When did this person come to the United States to stay?

- ○ 1987 to 1990
- ○ 1985 or 1986
- ○ 1982 to 1984
- ○ 1980 or 1981
- ○ 1975 to 1979
- ○ 1970 to 1974
- ○ 1965 to 1969
- ○ 1960 to 1964
- ○ 1950 to 1959
- ○ Before 1950

11. At any time since February 1, 1990, has this person attended regular school or college? Include only nursery school, kindergarten, elementary school, and schooling which leads to a high school diploma or a college degree.

- ○ No, has not attended since February 1
- ○ Yes, public school, public college
- ○ Yes, private school, private college

12. How much school has this person COMPLETED? Fill ONE circle for the highest level COMPLETED or degree RECEIVED. If currently enrolled, mark the level of previous grade attended or highest degree received.

- ○ No school completed
- ○ Nursery school
- ○ Kindergarten
- ○ 1st, 2nd, 3rd, or 4th grade
- ○ 5th, 6th, 7th, or 8th grade
- ○ 9th grade
- ○ 10th grade
- ○ 11th grade
- ○ 12th grade, **NO DIPLOMA**
- ○ **HIGH SCHOOL GRADUATE** - high school DIPLOMA or the equivalent (For example: GED)
- ○ Some college but no degree
- ○ Associate degree in college - Occupational program
- ○ Associate degree in college - Academic program
- ○ Bachelor's degree (For example: BA, AB, BS)
- ○ Master's degree (For example: MA, MS, MEng, MEd, MSW, MBA)
- ○ Professional school degree (For example: MD, DDS, DVM, LLB, JD)
- ○ Doctorate degree (For example: PhD, EdD)

13. What is this person's ancestry or ethnic origin? (See instruction guide for further information.)

(For example: German, Italian, Afro-Amer., Croatian, Cape Verdean, Dominican, Ecuadoran, Haitian, Cajun, French Canadian, Jamaican, Korean, Lebanese, Mexican, Nigerian, Irish, Polish, Slovak, Taiwanese, Thai, Ukrainian, etc.)

14a. Did this person live in this house or apartment 5 years ago (on April 1, 1985)?

- ○ Born after April 1, 1985 — *Go to questions for the next person*
- ○ Yes — *Skip to 15a*
- ○ No

b. Where did this person live 5 years ago (on April 1, 1985)?

(1) Name of U.S. State or foreign country

(If outside U.S., print answer above and skip to 15a.)

(2) Name of county in the U.S.

(3) Name of city or town in the U.S.

(4) Did this person live inside the city or town limits?

- ○ Yes
- ○ No, lived outside the city/town limits

15a. Does this person speak a language other than English at home?

- ○ Yes
- ○ No — *Skip to 16*

b. What is this language?

(For example: Chinese, Italian, Spanish, Vietnamese)

c. How well does this person speak English?

- ○ Very well
- ○ Well
- ○ Not well
- ○ Not at all

16. When was this person born?

- ○ Born before April 1, 1975 — *Go to 17a*
- ○ Born April 1, 1975 or later — *Go to questions for the next person*

17a. Has this person ever been on active-duty military service in the Armed Forces of the United States or ever been in the United States military Reserves or the National Guard? If service was in Reserves or National Guard only, see instruction guide.

- ○ Yes, now on active duty
- ○ Yes, on active duty in past, but not now
- ○ Yes, service in Reserves or National Guard only — *Skip to 18*
- ○ No — *Skip to 18*

b. Was active-duty military service during — Fill a circle for each period in which this person served.

- ○ September 1980 or later
- ○ May 1975 to August 1980
- ○ Vietnam era (August 1964—April 1975)
- ○ February 1955—July 1964
- ○ Korean conflict (June 1950—January 1955)
- ○ World War II (September 1940—July 1947)
- ○ World War I (April 1917—November 1918)
- ○ Any other time

c. In total, how many years of active-duty military service has this person had?

Years

18. Does this person have a physical, mental, or other health condition that has lasted for 6 or more months and which —

a. Limits the kind or amount of work this person can do at a job?

- ○ Yes
- ○ No

b. Prevents this person from working at a job?

- ○ Yes
- ○ No

19. Because of a health condition that has lasted for 6 or more months, does this person have any difficulty —

a. Going outside the home alone, for example, to shop or visit a doctor's office?

- ○ Yes
- ○ No

b. Taking care of his or her own personal needs, such as bathing, dressing, or getting around inside the home?

- ○ Yes
- ○ No

If this person is a female —

20. How many babies has she ever had, not counting stillbirths? Do not count her stepchildren or children she has adopted.

None 1 2 3 4 5 6 7 8 9 10 11 12 or more

○ ○ ○ ○ ○ ○ ○ ○ ○ ○ ○ ○ ○ ○

21a. Did this person work at any time LAST WEEK?

- ○ Yes — Fill this circle if this person worked full time or part time. (Count part-time work such as delivering papers, or helping without pay in a family business or farm. Also count active duty in the Armed Forces.)
- ○ No — Fill this circle if this person did not work, or did only own housework, school work, or volunteer work. — *Skip to 25*

b. How many hours did this person work LAST WEEK (at all jobs)? Subtract any time off; add overtime or extra hours worked.

Hours

22. At what location did this person work LAST WEEK? If this person worked at more than one location, print where he or she worked most last week.

a. Address (Number and street)

(If the exact address is not known, give a description of the location such as the building name or the nearest street or intersection.)

b. Name of city, town, or post office

c. Is the work location inside the limits of that city or town?

- ○ Yes
- ○ No, outside the city/town limits

d. County

e. State

f. ZIP Code

FOR PERSON 1 ON PAGE 2

23a. How did this person usually get to work LAST WEEK? If this person usually used more than one method of transportation during the trip, fill the circle of the one used for most of the distance.

- ○ Car, truck, or van
- ○ Bus or trolley bus
- ○ Streetcar or trolley car
- ○ Subway or elevated
- ○ Railroad
- ○ Ferryboat
- ○ Taxicab
- ○ Motorcycle
- ○ Bicycle
- ○ Walked
- ○ Worked at home — *Skip to 28*
- ○ Other method

If "car, truck, or van" is marked in 23a, go to 23b. Otherwise, skip to 24a.

b. How many people, including this person, usually rode to work in the car, truck, or van LAST WEEK?

- ○ Drove alone
- ○ 2 people
- ○ 3 people
- ○ 4 people
- ○ 5 people
- ○ 6 people
- ○ 7 to 9 people
- ○ 10 or more people

24a. What time did this person usually leave home to go to work LAST WEEK?

[ ] ○ a.m. ○ p.m.

b. How many minutes did it usually take this person to get from home to work LAST WEEK?

[ ] Minutes — *Skip to 28*

25. Was this person TEMPORARILY absent or on layoff from a job or business LAST WEEK?

- ○ Yes, on layoff
- ○ Yes, on vacation, temporary illness, labor dispute, etc.
- ○ No

26a. Has this person been looking for work during the last 4 weeks?

- ○ Yes
- ○ No — *Skip to 27*

b. Could this person have taken a job LAST WEEK if one had been offered?

- ○ No, already has a job
- ○ No, temporarily ill
- ○ No, other reasons (in school, etc.)
- ○ Yes, could have taken a job

27. When did this person last work, even for a few days?

- ○ 1990
- ○ 1989
- ○ 1988
- ○ 1985 to 1987

Go to 28

- ○ 1980 to 1984
- ○ 1979 or earlier
- ○ Never worked

Skip to 32

28-30. CURRENT OR MOST RECENT JOB ACTIVITY. Describe clearly this person's chief job activity or business last week. If this person had more than one job, describe the one at which this person worked the most hours. If this person had no job or business last week, give information for his/her last job or business since 1985.

28. Industry or Employer

a. For whom did this person work? If now on active duty in the Armed Forces, fill this circle → ○ and print the branch of the Armed Forces.

[ ]

(Name of company, business, or other employer)

b. What kind of business or industry was this? Describe the activity at location where employed.

[ ]

(For example: hospital, newspaper publishing, mail order house, auto engine manufacturing, retail bakery)

c. Is this mainly — Fill ONE circle

- ○ Manufacturing
- ○ Wholesale trade
- ○ Retail trade
- ○ Other (agriculture, construction, service, government, etc.)

29. Occupation

a. What kind of work was this person doing?

[ ]

(For example: registered nurse, personnel manager, supervisor of order department, gasoline engine assembler, cake icer)

b. What were this person's most important activities or duties?

[ ]

(For example: patient care, directing hiring policies, supervising order clerks, assembling engines, icing cakes)

30. Was this person — Fill ONE circle

- ○ Employee of a PRIVATE FOR PROFIT company or business or of an individual, for wages, salary, or commissions
- ○ Employee of a PRIVATE NOT-FOR-PROFIT, tax-exempt, or charitable organization
- ○ Local GOVERNMENT employee (city, county, etc.)
- ○ State GOVERNMENT employee
- ○ Federal GOVERNMENT employee
- ○ SELF-EMPLOYED in own NOT INCORPORATED business, professional practice, or farm
- ○ SELF-EMPLOYED in own INCORPORATED business, professional practice, or farm
- ○ Working WITHOUT PAY in family business or farm

31a. Last year (1989), did this person work, even for a few days, at a paid job or in a business or farm?

- ○ Yes
- ○ No — *Skip to 32*

b. How many weeks did this person work in 1989? Count paid vacation, paid sick leave, and military service.

[ ] Weeks

c. During the weeks WORKED in 1989, how many hours did this person usually work each week?

[ ] Hours

32. INCOME IN 1989 — Fill the "Yes" circle below for each income source received during 1989. Otherwise, fill the "No" circle. If "Yes," enter the total amount received during 1989.

For income received jointly, see instruction guide. If exact amount is not known, please give best estimate.

If net income was a loss, write "Loss" above the dollar amount.

a. Wages, salary, commissions, bonuses, or tips from all jobs — Report amount before deductions for taxes, bonds, dues, or other items.

○ Yes → [$ .00] Annual amount — Dollars
○ No

b. Self-employment income from own nonfarm business, including proprietorship and partnership — Report NET income after business expenses.

○ Yes → [$ .00] Annual amount — Dollars
○ No

c. Farm self-employment income — Report NET income after operating expenses. Include earnings as a tenant farmer or sharecropper.

○ Yes → [$ .00] Annual amount — Dollars
○ No

d. Interest, dividends, net rental income or royalty income, or income from estates and trusts — Report even small amounts credited to an account.

○ Yes → [$ .00] Annual amount — Dollars
○ No

e. Social Security or Railroad Retirement

○ Yes → [$ .00] Annual amount — Dollars
○ No

f. Supplemental Security Income (SSI), Aid to Families with Dependent Children (AFDC), or other public assistance or public welfare payments.

○ Yes → [$ .00] Annual amount — Dollars
○ No

g. Retirement, survivor, or disability pensions — Do NOT include Social Security.

○ Yes → [$ .00] Annual amount — Dollars
○ No

h. Any other sources of income received regularly such as Veterans' (VA) payments, unemployment compensation, child support, or alimony — Do NOT include lump-sum payments such as money from an inheritance or the sale of a home.

○ Yes → [$ .00] Annual amount — Dollars
○ No

33. What was this person's total income in 1989? Add entries in questions 32a through 32h; subtract any losses. If total amount was a loss, write "Loss" above amount.

○ None OR [$ .00] Annual amount — Dollars

Please turn the page and answer questions for Person 2 listed on page 1. If this is the last person listed in question 1a on page 1, go to the back of the form.

APPENDIX F.
Data Products and User Assistance

CONTENTS

Data Products F–1
Geographic Products F–3
Other Census Bureau Resources F–5
Reference Materials F–4
Sources of Assistance F–4

The 1990 census data products, being released during 1991-93, are available in a variety of new and traditional media. The Census Bureau has increased the product options available to data users in an effort to meet a variety of requirements and maximize the usefulness of the data. For example, laser discs, called CD-ROM (compact disc—read-only memory), are a new data delivery medium.

The Census Bureau also has expanded services and sources of assistance available to data users. For example, the State Data Center Program has been expanded to include over 1,400 organizations to provide data and services to the public.

This appendix provides a detailed introduction to the 1990 census data products and related materials, such as maps and reference publications. It concludes by describing sources of assistance and other Census Bureau data available to the public.

DATA PRODUCTS

Printed reports and computer tape files traditionally are the most widely used products. The Census Bureau also offers data on microfiche, on CD-ROM laser discs, and through its online service, CENDATA™. These various products are described below. For information about prices and how to order, write or call Customer Services. (See the ''Sources of Assistance'' section for the address and phone number.)

The data products present statistics about the subjects covered in the 1990 census questionnaires. These subjects are listed in figure 1, page F–7. As the figure shows, there are 100-percent subjects (those covered in questions asked of everyone or about every housing unit) and sample subjects (those covered in questions asked at about one out of every six housing units). Generally, a data product presents either 100-percent data prepared by tabulating the responses to the 100-percent questions from all questionnaires, or sample data prepared by tabulating only the responses to the 100-percent and sample questions from the ''long-form'' questionnaires. Two report series, 1990 CPH-3 and 1990 CPH-4 (see figure 2, page F–8), present both 100-percent and sample data.

Printed Reports

Printed reports are the most convenient and readily available source of data for most census users. The Census Bureau releases the reports in several series (see figure 2) that are grouped under three broad titles: *1990 Census of Population and Housing* (1990 CPH), *1990 Census of Population* (1990 CP), and *1990 Census of Housing* (1990 CH). There also are reports, not reflected in figure 2, for the outlying areas of the Pacific. The reports are sold by the Superintendent of Documents, U.S. Government Printing Office. (See the ''Sources of Assistance'' section for the address and phone number.)

In several series, there are separate reports for each State. The geographic coverage of the State reports is listed in figure 2. The United States summaries for these report series contain, for the most part, data for the United States, regions, divisions, States, metropolitan areas (MA's), urbanized areas (UA's), counties, American Indian and Alaska Native areas, places with 10,000 or more persons, and other large substate areas (for example, county subdivisions, such as towns and townships, with 10,000 or more persons in selected States).

Report series that present data for small areas, such as census tracts, contain limited subject-matter detail (for example, counts of people by age ranges—under 5 years, 5 to 9 years, etc.—rather than by single years). Report series that include greater amounts of subject-matter detail include less geographic detail.

Computer Tape Files

The Census Bureau provides more data on tape and other machine-readable products than in printed reports. These products are sold by the Census Bureau's Customer Services. There are several general types of data files released on computer tape (available on both reels and cartridges). They are introduced below, and more information is presented in figures 3 and 4, pages F–11 through F–13.

Public Law 94-171 Data—This data file presents the counts designed and formatted for use in legislative redistricting. These counts also are available on CD-ROM and paper listings. Excerpts are available on CENDATA™. The counts, for areas as small as blocks, census tracts, and voting districts, include totals for population, race groups, persons of Hispanic origin, population 18 years and over, and housing units. (See figure 4.)

Summary Tape Files (STF's)— These computer tape files provide statistics with greater subject-matter detail than printed reports. They also present statistics for some types of areas, such as block groups and blocks, that are not included in the reports. (See figure 3.)

Here are some important features of STF's:

- Each STF presents a particular set of data tables for specific types of geographic areas.
- Each STF has three or more file types (indicated by a letter suffix attached to the STF number) that differ in the geographic levels reported, but contain the same data detail.
- STF's 1 and 2 contain 100-percent data, and STF's 3 and 4 offer sample data.
- STF's 1 and 3 report on smaller areas and offer less data detail than STF's 2 and 4.
- STF's 1 through 4 offer greater data detail than the 1980 STF's 1 through 4.

Subject Summary Tape Files (SSTF's)—These files are the source of the subject reports and provide greater subject-matter detail than the STF's. They present data for the United States, regions, and divisions, and, in some cases, also for States, counties, and large cities. (See figure 4.)

Public Use Microdata Sample (PUMS) Files—These computer tape files (see figure 4) contain data from samples of long-form housing-unit records (''microdata'') for large geographic areas. Each sample housing-unit record includes essentially all the 1990 census data collected about each person in a sample household and the characteristics of the housing unit. Information that could be used to identify an individual or a housing unit is not included in the file.

Microdata files enable users to prepare customized tabulations and cross-tabulations of most items on the census questionnaire. There are two PUMS files:

- A file presenting a 5-percent sample of housing units in which each household record includes codes to let the user know in what area, such as a group of counties, a single county, or a place, the household is located. Each area identified must have a population of at least 100,000 and boundaries that do not cross State lines.
- A file presenting a 1-percent sample of housing units. Its household records include codes associating them with MA's and other large areas, the boundaries of which may cross State lines. (For the 1980 census, there were two files with 1-percent samples. The 1-percent sample showing data for selected urbanized areas and other large areas will not be produced for the 1990 census.)

Other Special Computer Tape Files—Other files include the Census/ Equal Employment Opportunity (EEO) Special File and the County-to-County Migration File. (See figure 4.) The Census Bureau may prepare additional special files.

Microfiche

Block statistics are available on microfiche as they were for the 1980 census. The microfiche present, in table format, a subset of the tabulations for census blocks found in STF 1B (see figure 3). In the 1990 census, for the first time, the entire land area of the Nation and its possessions was block-numbered. This increased the number of blocks for which the Census Bureau provides data from 2.5 million in 1980 to 7 million for 1990. The cost and storage of block data of this magnitude would be prohibitive if the data were published in printed reports.

STF's 1A and 3A are available on microfiche, as well. As noted in figure 3, they provide data for a variety of geographic areas. Also, all printed reports are offered on microfiche from Customer Services soon after they are published.

Compact Disc—Read-Only Memory (CD-ROM)

For the 1990 census, the Public Law (P.L.) 94-171 file; an extract of STF 1B that presents selected statistics for blocks; and STF's 1A, 1C, 3A, 3B, and 3C are also available on CD-ROM. (One 4 3/ 4-inch CD-ROM, a type of optical or laser disc, can hold the contents of approximately 1,600 flexible diskettes, or three or four high-density computer tapes.)

Online Information Systems

The Census Bureau began CENDATA™, its online information service, in 1984. CENDATA™ is accessible through two information vendors, CompuServe and DIALOG. A number of Census Bureau reports, in whole or in part, are offered online. For the 1990 census, CENDATA™ provides up-to-date information about the availability of data products and carries selections of State, county, MA, and place data from the P.L. 94-171 tape file and STF's 1 and 3.

Custom Data Products

These products are for users who require unique tabulations that are not included in standard products; for example, information for locally defined geographic areas. Users also can order special microdata files.

The cost of preparing custom products must be paid by the users who request them. Any data that the Census Bureau provides in these products are subject to the same standards applied to other data to ensure that confidential individual information is not revealed.

User-Defined Areas Program (UDAP) Tabulations— UDAP can provide a set of predefined data tables for locally defined areas that do not correspond to standard 1990 census geographic areas. Users identify the geographic areas of interest to them by delineating boundaries around groupings of census blocks on 1990 census County

Block Maps or by electronically submitting the geographic components of their area of interest. (A contact for more information is given in the ''Sources of Assistance'' section.)

Special Tabulations—The Census Bureau can prepare special data tabulations for any specific geographic or subject-matter area. Users should rely on standard reports, tapes, microfiche, or user-defined area tabulations whenever possible, since special tabulations tend to be substantially more expensive and take time to arrange and produce. (Contacts for more information are given in the ''Sources of Assistance'' section.)

GEOGRAPHIC PRODUCTS

Maps

Census Bureau maps are necessary for virtually all uses of small-area 1990 census data. They are needed to locate the specific geographic areas for which the census provides data and to study the spatial relationship of the data for analytic purposes. The Census Bureau prepares a variety of 1990 census maps. Among the most useful are these four series:

County Block Maps—These maps show census blocks and their numbers; boundaries for statistical and governmental entities, such as census tracts and places; and physical features. The P.L. 94-171 version of these maps also shows voting district boundaries in those States that furnished them. The maps are prepared on electrostatic plotters by county (or equivalent entity) with one or more map sheets each, depending on the size and shape of the area and the density of the block pattern. An average county requires 20 map sheets. The maps may be purchased from Customer Services.

County Subdivision Outline Maps—Maps in this State-based series present the boundaries of the counties, county subdivisions, places, American Indian and Alaska Native areas (including off-reservation trust lands), tribal designated statistical areas, and tribal jurisdiction statistical areas. Electrostatic-plotter copies are available for purchase from Customer Services. Also, they appear on multiple page-size sheets in the State reports of these series: 1990 CPH-1, 1990 CPH-2, 1990 CPH-5, 1990 CP-1, 1990 CP-2, 1990 CH-1, and 1990 CH-2.

Census Tract/ Block Numbering Area (BNA) Outline Maps—Maps in this county-based series depict census tract or BNA boundaries and numbers, and the features underlying the boundaries. They also show governmental units in relation to the census tracts/ BNA's. Customer Services sells electrostatic-plotter copies, and the Superintendent of Documents sells printed copies.

Voting District Outline Maps—Maps in this county-based series depict voting district boundaries (for those counties for which States furnished boundary information) and the features underlying the boundaries. They also show governmental unit boundaries in relation to the voting districts. They are prepared on electrostatic plotters and sold by Customer Services.

Geographic Publications

The *Geographic Identification Code Scheme* report in the 1990 CPH-R series shows the 1990 census geographic area codes and Federal information processing standards (FIPS) codes, as appropriate, for States, metropolitan areas, counties, county subdivisions, places, American Indian and Alaska Native areas, and other entities, along with some descriptive information about the codes. The code scheme also is offered on computer tape.

Machine-Readable Geographic Files

All 1990 census summary tape files include 1990 census geographic area codes, FIPS codes, certain area names, land and inland water area in square kilometers, geographic coordinates for an internal point for each entity, and other geographic information.

The Census Bureau developed an automated geographic data base, known as the TIGER (Topologically Integrated Geographic Encoding and Referencing) System, to produce the geographic products for the 1990 census. TIGER provides coordinate-based digital map information for the entire United States, Puerto Rico, the U.S. Virgin Islands, and the Pacific territories over which the United States has jurisdiction.

The TIGER System has significantly improved the utility of 1990 census maps and geographic reference products. Extract files generated from the TIGER System permit users, with appropriate software, to perform such tasks as linking the statistical data in the P.L. 94-171 file or the STF's and displaying selected characteristics on maps or a video display screen at different scales and with whatever boundaries they select for any geographic area of the country. For example, a map for a particular county could show the distribution of the voting age population by city block.

The first extract of selected geographic and cartographic information intended for computer applications, such as plotting maps and building geographic information systems, is called the TIGER/ Line™ files. TIGER/ Line™ files contain attributes for the segments of each boundary and feature (for example, roads, railroads, and rivers), including 1990 census geographic codes for adjacent areas, latitude/ longitude coordinates of segment end points and the curvature of segments, the name and type of the feature, and the relevant census feature class code identifying the feature segment by category. TIGER/ Line™ files also furnish address ranges and associated ZIP

Codes for each side of street segments in major urban areas; provide the names of landmarks, such as lakes and golf courses; and include other information.

TIGER/ Line™ files and other TIGER System extracts, such as TIGER/ Boundary™ and TIGER/ DataBase™, are released on computer tape and, in some cases, CD-ROM. For information on TIGER extract files, contact Customer Services.

REFERENCE MATERIALS

The Census Bureau issues several reference publications for data users. Some are sold by the Superintendent of Documents; others are distributed free by Customer Services. Addresses and phone numbers for the Superintendent of Documents and Customer Services are given in the following section.

- *1990 Census of Population and Housing, Guide.* This guide, in the 1990 CPH-R report series, provides detailed information about all aspects of the census and a comprehensive glossary of census terms. Sold by the Superintendent of Documents, U.S. Government Printing Office.
- *1990 Census of Population and Housing Tabulation and Publication Program.* A free report describing 1990 census products, comparing 1990 products with those of 1980, and more. Request from Customer Services.
- *Census '90 Basics.* A free booklet covering how the 1990 census data were collected and processed, the full range of data products, the maps and geographic files, and more, but with less detail than the Guide (above). Request from Customer Services.
- *Census ABC's—Applications in Business and Community.* A free booklet that highlights key information about the 1990 census and illustrates a variety of ways the data can be used. Request from Customer Services.
- *Strength in Numbers.* A free, tabloid-size booklet designed to assist people in using 1990 census data in redistricting. Among other features, it includes illustrations of maps and Public Law 94-171 counts. Request from Customer Services.
- *TIGER: The Coast-to-Coast Digital Map Data Base.* A free booklet describing the structure and uses of the Census Bureau's TIGER System. Request from Customer Services.
- *Census and You.* The Census Bureau's monthly newsletter for data users. It reports on the latest 1990 census developments, selected new publications and computer tape files, other censuses and surveys, developments in services to users, and upcoming conferences and training courses. Subscriptions are sold by the Superintendent of Documents, U.S. Government Printing Office.
- *Monthly Product Announcement.* A free monthly listing of all new Census Bureau publications; microfiche; maps; data files on tape, diskettes, or CD-ROM; and technical documentation. To subscribe, contact Customer Services.
- *Census Catalog and Guide.* A comprehensive annual description of data products, statistical programs, and services of the Census Bureau. It provides abstracts of the publications, data files, microfiche, maps, and items online. In addition, the Catalog/ Guide offers such features as information about censuses and surveys and telephone contact lists of data specialists at the Census Bureau, the State Data Centers, and other data processing service centers. It is sold by the Superintendent of Documents, U.S. Government Printing Office.

Users also can get listings of new Census Bureau products, updated daily, by subscribing to the *Daily List.* This information and selected statistics are available online through CENDATA™, the Census Bureau's online information service. For more information, contact Customer Services.

SOURCES OF ASSISTANCE

U.S. Bureau of the Census

The Census Bureau's Customer Services sells most of the machine-readable data products, microfiche, and maps described earlier. (The 1990 census printed reports are sold by the Superintendent of Documents, as noted below.) Also, users may consult with specialists at the Census Bureau's Washington headquarters and its 12 regional offices. From time to time, the specialists also conduct workshops, seminars, and training courses.

Washington, DC, Contacts—To order products, for a telephone contacts list of Census Bureau specialists, and for general information: Customer Services, U.S. Bureau of the Census, Washington, DC 20233, telephone 301-763-4100 (fax number, 301-763-4794).

For User-Defined Areas Program (UDAP) information: UDAP Staff, Decennial Planning Division, U.S. Bureau of the Census, Washington, DC 20233, telephone 301-763-4282.

For special tabulation information: Population—Rosemarie Cowan, Population Division, U.S. Bureau of the Census, Washington, DC 20233, telephone 301-763-5476; Housing—William Downs, Housing and Household Economic Statistics, U.S. Bureau of the Census, Washington, DC 20233, telephone 301-763-8553.

Regional Office Contacts—

Atlanta, GA	404-347-2274
Boston, MA	617-565-7078
Charlotte, NC	704-371-6144
Chicago, IL	312-353-0980
Dallas, TX	214-767-7105
Denver, CO	303-969-7750
Detroit, MI	313-354-4654
Kansas City, KS	913-236-3711
Los Angeles, CA	818-904-6339
New York, NY	212-264-4730
Philadelphia, PA	215-597-8313
Seattle, WA	206-728-5314

Superintendent of Documents, U.S. Government Printing Office

The Superintendent of Documents handles the sale of most of the Federal Government's publications, including 1990 census reports. To order reports and for information: Superintendent of Documents, U.S. Government Printing Office, Washington, DC 20402, telephone 202-783-3238.

Other Sources of Products and Services

State Data Centers—The Census Bureau furnishes data products, training in data access and use, technical assistance, and consultation to all States, the District of Columbia, Guam, Puerto Rico, and the U.S. Virgin Islands. State Data Centers, in turn, offer publications for reference, printouts from computer tape, specially prepared reports, maps, and other products and assistance to data users. For a list of the State Data Centers, see the *Census Catalog and Guide* or contact Customer Services. The list also notes organizations in States participating in the Census Bureau's Business/ Industry Data Center (BIDC) Program. The BIDC's help business people, economic development planners, and other data users obtain and use data.

National Services Program—The National Services Program (NSP) provides data-related services for nationally based nonprofit organizations that represent minorities or other segments of the population who have been historically undercounted in decennial censuses. The participants include social service, business, professional, civil rights, educational, and religious groups. Through a pilot project, the National Services Information Center (NSIC) Initiative, three of these nonprofit groups now offer their clientele reports, computer tape printouts, and other information from the Census Bureau. To learn more about the NSP and the NSIC, write to the National Services Program, Data User Services Division, Bureau of the Census, Washington, DC 20233, or call 301-763-1384.

National Clearinghouse—The National Clearinghouse for Census Data Services is a listing of private companies and other organizations that offer assistance in obtaining and using data released by the Census Bureau. For a list of participants in the National Clearinghouse, see the *Census Catalog and Guide* or contact Customer Services.

Depository Libraries—There are 1,400 libraries that receive (from the Government Printing Office) Federal publications that they think their patrons will need. Often some of these publications are Census Bureau reports. The Census Bureau provides free reports to an additional 120 census depository libraries. Also, many libraries purchase census reports and maps for their areas. The *Census Catalog and Guide* includes a list of all depository libraries.

OTHER CENSUS BUREAU RESOURCES

The Census Bureau has more to offer than just the results of the census of population and housing. Through other censuses, surveys, and estimates programs, it compiles and issues (in reports, computer tape, and other media) data on subjects as diverse as appliance sales, neighborhood conditions, and exports to other countries. Here are examples of the information published about—

- *People:* Age, race, sex, income, poverty, child care, child support, fertility, noncash benefits, education, commuting habits, pension coverage, unemployment, ancestry.
- *Business and industry:* Number of employees, total payroll, sales and receipts, products manufactured or sold.
- *Housing and construction:* Value of new construction, numbers of owners and renters, property value or rent paid, housing starts, fuels used, mortgage costs.
- *Farms:* Number, acreage, livestock, crop sales.
- *Governments:* Revenues and expenditures, taxes, employment, pension funds.
- *Foreign trade:* Exports and imports, origin and destination, units shipped.
- *Other nations:* Population, birth rates, death rates, literacy, fertility.

The other censuses, such as agriculture, retail trade, manufactures, and governments, are collected for years ending in ''2'' and ''7.'' Surveys and estimates programs generate results as often as every month.

Many of the monthly ''economic indicators'' that measure how the Nation is doing come directly or indirectly from the Census Bureau. Examples: employment and unemployment; housing starts; wholesale and retail trade; manufacturers' shipments, inventories, and orders; export and import trade; and sales of single-family homes.

The other statistical activities of the Census Bureau are described below. Data users will find more information about them and descriptions of their data products in the

annual *Census Catalog and Guide.* Also, special guides and brochures are prepared for most of them. Contact the Census Bureau's Customer Services for more information.

Current Demographic and Housing Programs

Two types of current programs complement the 10-year census: population estimates and surveys. The total population of the United States is estimated monthly; the population of States, counties, and metropolitan areas is estimated annually; and the population of places and other governmental units is estimated every 2 years. Projections of future population are made at the national and State levels.

The Census Bureau's many household surveys update population and housing characteristics at the national level and sometimes for States and metropolitan areas, as well. These surveys also obtain many characteristics not included in the 10-year census. The Current Population Survey is taken monthly; the American Housing Survey national sample is taken biennially; the American Housing Survey metropolitan sample is taken in 44 areas, 11 per year in a 4-year cycle; most other surveys are annual or less frequent.

Economic Censuses and Surveys

The economic censuses provide statistics about business establishments once every 5 years, covering years ending in ''2'' and ''7.'' The 1987 Economic Censuses include the censuses of retail trade, wholesale trade, service industries, transportation, manufactures, mineral industries, and construction industries. Also included are related programs, such as statistics on minority- and women-owned businesses, enterprise statistics, and censuses of economic activity in Puerto Rico and some of the outlying areas under U.S. jurisdiction.

Several key statistics are tabulated for all industries covered in the censuses. They are number of establishments, number of employees, payroll, and measure of output (sales or receipts, and value of shipments or of work done). Other items vary from sector to sector.

The Census Bureau also has programs that provide current statistics on such measures as total sales of particular kinds of businesses or production of particular products. These programs include monthly, quarterly, and annual surveys, the results of which appear in publication series such as *Current Business Reports* and *Current Industrial Reports.* The County Business Patterns program offers annual statistics based on data compiled primarily from administrative records.

Agriculture Census and Surveys

The agriculture census is conducted concurrently with the economic censuses. It is the only source of uniform agriculture data at the county level. It provides data on such subjects as the number and size of farms; land use and ownership; livestock, poultry, and crops; and value of products sold.

Results of three surveys—the 1988 Farm and Ranch Irrigation Survey, 1988 Census of Horticulture Specialties, and 1988 Agricultural Economics and Land Ownership Survey—are published in conjunction with the 1987 Census of Agriculture. Also, the Census Bureau regularly issues reports from a survey on cotton ginnings.

Governments Census and Surveys

The census of governments, also for years ending in ''2'' and ''7,'' covers all types of governments: Federal, State, county, municipal (place), township (county subdivision), school district, and special district. It provides data on such subjects as number of public employees, payrolls, revenue, and expenditures.

Annual and quarterly surveys cover the same principal subjects but generate data only for States and the largest local governments.

Foreign Trade Statistics

Monthly U.S. merchandise trade data compiled by the Census Bureau summarize export and import transactions and are based on the official documents filed by shippers and receivers. These figures reflect the flow of merchandise but not intangibles like services and financial commitments. The trade figures trace commodity movements out of and into the U.S. Customs jurisdiction, which includes Puerto Rico and the U.S. Virgin Islands as well as the 50 States and the District of Columbia. Data are published separately on trade between the United States and Puerto Rico, the U.S. Virgin Islands, and other U.S. possessions.

Other Statistical Activities

The Census Bureau also offers international data. It maintains an international data base which is available to the public on computer tape and is used to produce the biennial *World Population Profile* report. It prepares studies dealing with the demographic and economic characteristics of other countries and world regions.

Statistical compendia are another important data product. These publications (sometimes also offered in machine-readable form) draw data from many sources and reorganize them for convenient use. The most widely used compendia are the annual *Statistical Abstract of the United States,* the *County and City Data Book* (published every 5 years), and the *State and Metropolitan Area Data Book* (published approximately every 4 years).

Figure 1. **1990 Census Content**

100-PERCENT COMPONENT

Population	**Housing**
Household relationship	Number of units in structure
Sex	Number of rooms in unit
Race	Tenure—owned or rented
Age	Value of home or monthly rent
Marital status	Congregate housing (meals included in rent)
Hispanic origin	Vacancy characteristics

SAMPLE COMPONENT

Population	**Housing**
Social characteristics:	Year moved into residence
Education—enrollment and attainment	Number of bedrooms
Place of birth, citizenship, and year of entry into U.S.	Plumbing and kitchen facilities
Ancestry	Telephone in unit
Language spoken at home	Vehicles available
Migration (residence in 1985)	Heating fuel
Disability	Source of water and method of sewage disposal
Fertility	Year structure built
Veteran status	Condominium status
	Farm residence
Economic characteristics:	Shelter costs, including utilities
Labor force	
Occupation, industry, and class of worker	
Place of work and journey to work	
Work experience in 1989	
Income in 1989	
Year last worked	

NOTE: Questions dealing with the subjects covered in the 100-percent component were asked of all persons and housing units. Those covered by the sample component were asked of a sample of the population and housing units.

Figure 2. **1990 Census Printed Reports**

Series	Title	Report(s) issued for	Description	Geographic areas
		1990 CENSUS OF POPULATION AND HOUSING (1990 CPH)		
		100-Percent Data		
1990 CPH-1	**Summary Population and Housing Characteristics**	U.S., States, DC, Puerto Rico, and U.S. Virgin Islands	Population and housing unit counts, and summary statistics on age, sex, race, Hispanic origin, household relationship, units in structure, value and rent, number of rooms, tenure, and vacancy characteristics	Local governmental units (i.e., counties, places, and towns and townships), other county subdivisions, and American Indian and Alaska Native areas
1990 CPH-2	**Population and Housing Unit Counts**	U.S., States, DC, Puerto Rico, and U.S. Virgin Islands	Total population and housing unit counts for 1990 and previous censuses	States, counties, county subdivisions, places, State component parts of metropolitan areas (MA's) and urbanized areas (UA's), and summary geographic areas (for example, urban and rural)
		100-Percent and Sample Data		
1990 CPH-3	**Population and Housing Characteristics for Census Tracts and Block Numbering Areas**	MA's, and the nonmetropolitan balance of each State, Puerto Rico, and U.S. Virgin Islands	Statistics on 100-percent and sample population and housing subjects	In MA's: census tracts/ block numbering areas (BNA's), places of 10,000 or more inhabitants, and counties. In the remainder of each State: census tracts/ BNA's, places of 10,000 or more, and counties
1990 CPH-4	**Population and Housing Characteristics for Congressional Districts of the 103rd Congress**	States and DC	Statistics on 100-percent and sample population and housing subjects	Congressional districts (CD's) and, within CD's, counties, places of 10,000 or more inhabitants, county subdivisions of 10,000 or more inhabitants in selected States, and American Indian and Alaska Native areas
		Sample Data		
1990 CPH-5	**Summary Social, Economic, and Housing Characteristics**	U.S., States, DC, Puerto Rico, and U.S. Virgin Islands	Statistics generally on sample population and housing subjects	Local governmental units (i.e., counties, places, and towns and townships), other county subdivisions, and American Indian and Alaska Native areas
		1990 CENSUS OF POPULATION (1990 CP)		
		100-Percent Data		
1990 CP-1	**General Population Characteristics**	U.S., States, DC, Puerto Rico, and U.S. Virgin Islands	Detailed statistics on age, sex, race, Hispanic origin, marital status, and household relationship characteristics	States, counties, places of 1,000 or more inhabitants, county subdivisions of 1,000 or more inhabitants in selected States, State parts of American Indian areas, Alaska Native areas, and summary geographic areas such as urban and rural

Figure 2. **1990 Census Printed Reports**—Con.

Series	Title	Report(s) issued for	Description	Geographic areas
		1990 CENSUS OF POPULATION (1990 CP)—Con.		
		100-Percent Data—Con.		
1990 CP-1-1A	**General Population Characteristics for American Indian and Alaska Native Areas**	U.S.	Detailed statistics on age, sex, race, Hispanic origin, marital status, and household relationship characteristics	American Indian and Alaska Native areas; i.e., American Indian reservations, off-reservation trust lands, tribal jurisdiction statistical areas (Oklahoma), tribal designated statistical areas, Alaska Native village statistical areas, and Alaska Native Regional Corporations
1990 CP-1-1B	**General Population Characteristics for Metropolitan Areas**	U.S.	Detailed statistics on age, sex, race, Hispanic origin, marital status, and household relationship characteristics	Individual MA's. For MA's split by State boundaries, summaries are provided both for the parts and for the whole MA
1990 CP-1-1C	**General Population Characteristics for Urbanized Areas**	U.S.	Detailed statistics on age, sex, race, Hispanic origin, marital status, and household relationship characteristics	Individual UA's. For UA's split by State boundaries, summaries are provided both for the parts and for the whole UA
		Sample Data		
1990 CP-2	**Social and Economic Characteristics**	U.S., States, DC, Puerto Rico, and U.S. Virgin Islands	Statistics generally on sample population subjects	States (including summaries such as urban and rural), counties, places of 2,500 or more inhabitants, county subdivisions of 2,500 or more inhabitants in selected States, Alaska Native areas, and the State portion of American Indian areas
1990 CP-2-1A	**Social and Economic Characteristics for American Indian and Alaska Native Areas**	U.S.	Statistics generally on sample population subjects	American Indian and Alaska Native areas, as for CP-1-1A
1990 CP-2-1B	**Social and Economic Characteristics for Metropolitan Areas**	U.S.	Statistics generally on sample population subjects	Individual MA's, as for CP-1-1B
1990 CP-2-1C	**Social and Economic Characteristics for Urbanized Areas**	U.S.	Statistics generally on sample population subjects	Individual UA's, as for CP-1-1C
1990 CP-3	**Population Subject Reports**	Selected subjects	Approximately 30 reports on population census subjects such as migration, education, income, the older population, and racial and ethnic groups	Generally limited to the U.S., regions, and divisions; for some reports, other highly populated areas such as States, MA's, counties, and large places

Figure 2. **1990 Census Printed Reports**—Con.

Series	Title	Report(s) issued for	Description	Geographic areas
		1990 CENSUS OF HOUSING (1990 CH)		
		100-Percent Data		
1990 CH-1	**General Housing Characteristics**	U.S., States, DC, Puerto Rico, and U.S. Virgin Islands	Detailed statistics on units in structure, value and rent, number of rooms, tenure, and vacancy characteristics	States, counties, places of 1,000 or more inhabitants, county subdivisions of 1,000 or more inhabitants in selected States, State parts of American Indian areas, Alaska Native areas, and summary geographic areas such as urban and rural
1990 CH-1-1A	**General Housing Characteristics for American Indian and Alaska Native Areas**	U.S.	Detailed statistics on units in structure, value and rent, number of rooms, tenure, and vacancy characteristics	American Indian and Alaska Native areas; i.e., American Indian reservations, trust lands, tribal jurisdiction statistical areas (Oklahoma), tribal designated statistical areas, Alaska Native village statistical areas, and Alaska Native Regional Corporations
1990 CH-1-1B	**General Housing Characteristics for Metropolitan Areas**	U.S.	Detailed statistics on units in structure, value and rent, number of rooms, tenure, and vacancy characteristics	Individual MA's. For MA's split by State boundaries, summaries are provided both for the parts and for the whole MA
1990 CH-1-1C	**General Housing Characteristics for Urbanized Areas**	U.S.	Detailed statistics on units in structure, value and rent, number of rooms, tenure, and vacancy characteristics	Individual UA's. For UA's split by State boundaries, summaries are provided both for the parts and for the whole UA
		Sample Data		
1990 CH-2	**Detailed Housing Characteristics**	U.S., States, DC, Puerto Rico, and U.S. Virgin Islands	Statistics generally on sample housing subjects	States (including summaries such as urban and rural), counties, places of 2,500 or more inhabitants, county subdivisions of 2,500 or more inhabitants in selected States, Alaska Native areas, and State parts of American Indian areas
1990 CH-2-1A	**Detailed Housing Characteristics for American Indian and Alaska Native Areas**	U.S.	Statistics generally on sample housing subjects	American Indian and Alaska Native areas, as in 1990 CH-1-1A
1990 CH-2-1B	**Detailed Housing Characteristics for Metropolitan Areas**	U.S.	Statistics generally on sample housing subjects	Individual MA's, as in 1990 CH-1-1B
1990 CH-2-1C	**Detailed Housing Characteristics for Urbanized Areas**	U.S.	Statistics generally on sample housing subjects	Individual UA's, as in 1990 CH-1-1C
1990 CH-3	**Housing Subject Reports**	Selected subjects	Approximately 10 reports on housing census subjects such as structural characteristics and space utilization	Generally limited to U.S., regions, and divisions; for some reports, other highly populated areas such as States, MA's, counties, and large places

Figure 3. **1990 Census Summary Tape Files**

Summary Tape File (STF 1A, 1B, etc.) and data type (100 percent or sample)[1]		Geographic areas	Description
	A[2 3]	States, counties, county subdivisions, places, census tracts/ block numbering areas (BNA's), block groups (BG's). Also Alaska Native areas and State parts of American Indian areas	
	B[2 3]	States, counties, county subdivisions, places, census tracts/ BNA's, BG's, blocks. Also Alaska Native areas and State parts of American Indian areas	
STF 1 (100 percent)	C[3]	U.S., regions, divisions, States (including summaries such as urban and rural), counties, places of 10,000 or more inhabitants, county subdivisions of 10,000 or more inhabitants in selected States, metropolitan areas (MA's), urbanized areas (UA's), American Indian and Alaska Native areas	Over 900 cells/ items of 100-percent population and housing counts and characteristics for each geographic area
	D	Congressional districts (CD's) of the 103rd Congress by State; and within each CD: counties, places of 10,000 or more inhabitants, county subdivisions of 10,000 or more inhabitants in selected States, Alaska Native areas, and American Indian areas	
	A	In MA's: counties, places of 10,000 or more inhabitants, and census tracts/ BNA's. In the remainder of each State: counties, places of 10,000 or more inhabitants, and census tracts/ BNA's	
STF 2 (100 percent)	B	States (including summaries such as urban and rural), counties, places of 1,000 or more inhabitants, county subdivisions, State parts of American Indian areas, and Alaska Native areas	Over 2,100 cells/ items of 100-percent population and housing counts and characteristics for each geographic area. Each of the STF 2 files will include a set of tabulations for the total population and separate presentations of tabulations by race and Hispanic origin
	C	U.S., regions, divisions, States (including summaries such as urban and rural), counties, places of 10,000 or more inhabitants, county subdivisions of 10,000 or more inhabitants in selected States, all county subdivisions in New England MA's, American Indian and Alaska Native areas, MA's, UA's	
	A[2 3]	States, counties, county subdivisions, places, census tracts/ BNA's, BG's. Also Alaska Native areas and State parts of American Indian areas	
	B[3]	Five-digit ZIP Codes within each State	
STF 3 (Sample)	C[3]	U.S., regions, divisions, States, counties, places of 10,000 or more inhabitants, county subdivisions of 10,000 or more inhabitants in selected States, American Indian and Alaska Native areas, MA's, UA's	Over 3,300 cells/ items of sample population and housing characteristics for each geographic area
	D	CD's of the 103rd Congress by State; and within each CD: counties, places of 10,000 or more inhabitants, county subdivisions of 10,000 or more inhabitants in selected States	

Figure 3. **1990 Census Summary Tape Files**—Con.

Summary Tape File (STF 1A, 1B, etc.) and data type (100 percent or sample)[1]		**Geographic areas**	**Description**
	A	In MA's: counties, places of 10,000 or more inhabitants, and census tracts/ BNA's. In the remainder of each State: counties, places of 10,000 or more inhabitants, and census tracts/ BNA's	
STF 4 (Sample)	B	State (including summaries such as urban and rural), counties, places of 2,500 or more inhabitants, county subdivisions of 2,500 or more inhabitants in selected States, all county subdivisions in New England MA's, State parts of American Indian areas, and Alaska Native areas	Over 8,500 cells/ items of sample population and housing characteristics for each geographic area. Each of the STF 4 files will include a set of tabulations for the total population and separate presentations of tabulations by race and Hispanic origin.
	C	U.S., regions, divisions, States (including urban and rural and metropolitan and nonmetropolitan components), counties, places of 10,000 or more inhabitants, county subdivisions of 10,000 or more inhabitants in selected States, all county subdivisions in New England MA's, American Indian and Alaska Native areas, MA's, UA's	

[1]Similar STF's will be prepared for Puerto Rico and the U.S. Virgin Islands.
[2]Also available on microfiche. STF 1B microfiche provides only part of the data for blocks and other areas in the tape file.
[3]Also available on laser disc (CD-ROM). STF 1B CD-ROM presents the same file extract as STF 1B microfiche.

Figure 4. **Other 1990 Census Data Products**

Title	Description	Geographic areas
Subject Summary Tape Files	About 20 computer tape files used to produce the subject reports (1990 CP-3 and 1990 CH-3 series). On the average, a file is the source of two subject reports	U.S., regions, divisions, States, metropolitan areas (MA's), and large counties and places
Public Law 94-171 Data File (redistricting data)	Counts by total, race, and Hispanic origin for the total population and population 18 years old and over, and counts of housing units. Available on tape, CD-ROM, and paper listings	States, counties, county subdivisions, places, census tracts/ block numbering areas (BNA's), block groups (BG's), and blocks; voting districts where States have identified them for the Census Bureau; and American Indian and Alaska Native areas
Census/ Equal Employment Opportunity (EEO) Special File	Sample tabulations showing detailed occupations and educational attainment data by age; cross tabulated by sex, Hispanic origin, and race	Counties, MA's, places of 50,000 or more inhabitants
County-to-County Migration File	Summary statistics for all intra-state county-to-county migration streams and significant interstate county-to-county migration streams. Each record will include codes for the geographic area of destination, and selected characteristics of the persons who made up the migration stream	States, counties
Public Use Microdata Sample (PUMS) Files	Machine-readable files containing a sample of individual long-form census records showing most population and housing characteristics but with identifying information removed	
5 Percent—PUMS Areas		County groups, counties, county subdivisions, and places with 100,000 or more inhabitants
1 Percent—Metropolitan Areas (1990)		MA's and other large areas with 100,000 or more inhabitants
User-Defined Areas Tabulations	A set of standard tabulations provided on printouts, tapes, or other products with maps and narrative (if requested)	User-defined areas created by aggregating census blocks
Special Tabulations	User-defined tabulations for specified geographic areas provided on printouts, tapes, or other products	User-defined areas or standard areas

Maps are not available.