Michigan: 2000

Summary Population and Housing Characteristics

Issued November 2002

PHC-1-24

2000 Census of Population and Housing



U S C E N S U S B U R E A U

Helping You Make Informed Decisions • 1902-2002

U.S. Department of Commerce
Economics and Statistics Administration
U.S. CENSUS BUREAU

United States Census 2000

Michigan: 2000

Issued November 2002

PHC-1-24

Summary Population and Housing Characteristics

2000 Census of Population and Housing



U.S. Department of Commerce
Donald L. Evans,
Secretary

Samuel W. Bodman,
Deputy Secretary

Economics and Statistics Administration
Kathleen B. Cooper,
Under Secretary for
Economic Affairs

U.S. CENSUS BUREAU
Charles Louis Kincannon,
Director

SUGGESTED CITATION

U.S. Census Bureau,
2000 Census of
Population and Housing,
Summary Population and Housing Characteristics,
PHC-1-24, Michigan
Washington, DC, 2002

ECONOMICS
AND STATISTICS
ADMINISTRATION

Economics and Statistics Administration

Kathleen B. Cooper,
Under Secretary
for Economic Affairs

U.S. CENSUS BUREAU

Charles Louis Kincannon,
Director

William G. Barron, Jr.,
Deputy Director

Nancy A. Potok,
Principal Associate Director
and Chief Financial Officer

Vacant,
Principal Associate
Director for Programs

Preston Jay Waite,
Associate Director
for Decennial Census

Nancy M. Gordon,
Associate Director
for Demographic Programs

Cynthia Z.F. Clark,
Associate Director
for Methodology and
Standards

Marvin D. Raines,
Associate Director
for Field Operations

Carol M. Van Horn,
Assistant Director
for Decennial Census

For sale by Superintendent of Documents, U.S. Government Printing Office
Internet: bookstore.gpo.gov; Phone: toll-free 1-866-512-1800; DC area 202-512-1800; Fax: 202-512-2250; Mail: Stop SSOP
Washington, DC 20402-0001

CONTENTS

List of Statistical Tables v
How to Use This Report I–1
Table Finding Guide II–1
User Notes III–1
Statistical Tables (For a detailed list of statistical tables, see page v) 1

Appendixes

A Geographic Terms and Concepts A–1
B Definitions of Subject Characteristics B–1
C Data Collection and Processing Procedures C–1
D Questionnaire D–1
E Data Products and User Assistance E–1
F Maps F–1
G Accuracy of the Data G–1
H Acknowledgments H–1

LIST OF STATISTICAL TABLES

Table no.	Title	Page
1.	**Age and Sex: 2000** State, County, County Subdivision, Place	2
2.	**Age and Sex: 2000** State, County, Place and County Subdivision	48
3.	**Race and Hispanic or Latino: 2000** State, County, County Subdivision, Place	96
4.	**Race and Hispanic or Latino: 2000** State, County, Place and County Subdivision	142
5.	**Population for Selected Categories of Race: 2000** State, County, County Subdivision, Place	190
6.	**Population for Selected Categories of Race: 2000** State, County, Place and County Subdivision	213
7.	**Households and Families: 2000** State, County, County Subdivision, Place	237
8.	**Households and Families: 2000** State, County, Place and County Subdivision	260
9.	**Household Relationship and Group Quarters Population: 2000** State, County, County Subdivision, Place	284
10.	**Household Relationship and Group Quarters Population: 2000** State, County, Place and County Subdivision	307
11.	**Housing Occupancy and Tenure: 2000** State, County, County Subdivision, Place	331
12.	**Housing Occupancy and Tenure: 2000** State, County, Place and County Subdivision	354
13.	**Occupied Housing Units (Households) by Race and Hispanic or Latino Origin of Householder: 2000** State, County, County Subdivision, Place	378
14.	**Occupied Housing Units (Households) by Race and Hispanic or Latino Origin of Householder: 2000** State, County, Place and County Subdivision	402
15.	**Land Area and Population Density: 2000** State, County, County Subdivision, Place	426
16.	**Land Area and Population Density: 2000** State, County, Place and Subdivision	437
17.	**Age and Sex for the American Indian and Alaska Native Population (One Race): 2000** American Indian Area, County	450
18.	**Race and Hispanic or Latino: 2000** American Indian Area, County	452
19.	**Population for Selected Categories of Race: 2000** American Indian Area, County	454

20. Households and Families With American Indian and Alaska Native Householder (One Race): 2000 . . . . . **455**
American Indian Area, County

21. Household Relationship and Group Quarters Population for the American Indian and Alaska Native Population (One Race): 2000 . . . . . **456**
American Indian Area, County

22. Housing Occupancy and Tenure: 2000 . . . . . **457**
American Indian Area, County

23. Occupied Housing Units (Households) by Race and Hispanic or Latino Origin of Householder: 2000 . . . . . **458**
American Indian Area, County

24. Land Area and Population Density: 2000 . . . . . **459**
American Indian Area, County

How to Use This Census Report

CONTENTS

	Page
Introduction	I–1
How to Find Geographic Areas and Subject Matter Data	I–2
How to Use the Statistical Tables	I–2
Graphics	I–4
User Notes	I–4
Appendixes	I–5

INTRODUCTION

Data from Census 2000 are presented in three printed report series:

1. PHC-1, *Summary Population and Housing Characteristics*
2. PHC-2, *Summary Social, Economic, and Housing Characteristics*
3. PHC-3, *Population and Housing Unit Counts*

The data from Census 2000 were derived from a limited number of basic questions asked of the entire population and about every housing unit (referred to as the 100-percent questions, found on the "short form"), and from additional questions asked of a sample of the population and housing units (referred to as the sample questions, found on the "long form"). Appendix D presents facsimiles of the questionnaire pages used to collect the data included in this report.

The PHC-1, *Summary Population and Housing Characteristics,* report series provides data based on the 100-percent questions. The subjects are age, Hispanic or Latino origin, household relationship, race, sex, tenure (owner- or renter-occupied), and vacancy characteristics. Land area measurements and population density also are provided. This series is similar to the 1990 census CPH-1 series.

The PHC-2, *Summary Social, Economic, and Housing Characteristics,* report series provides sample data based on both the 100-percent and the sample questions. Sample subjects include place of birth; residence in 1995; language; educational attainment and school enrollment; veteran status; disability status; employment status; journey to work; work status, earnings, income, and poverty status in 1999; physical housing characteristics; units in structure; fuel and equipment characteristics; owner and renter household characteristics, such as year owner moved into unit; home value; contract and gross rent; and mortgage and rental cost characteristics. This series is similar to the 1990 census CPH-5 series.

The PHC-3, *Population and Housing Unit Counts,* report series provides Census 2000 and historical comparisons of the 100-percent population and housing unit counts. It provides land and water area measurements, and population density. The user notes section documents geographic changes over the past decade. This series is similar to the 1990 census CPH-2 series.

In each series, there is one report for each state, the District of Columbia, and Puerto Rico, plus a United States summary report. Many tables in the United States summary reports include data for Puerto Rico. See Appendix E for detailed information about additional Census 2000 data products and release media.

HOW TO FIND GEOGRAPHIC AREAS AND SUBJECT MATTER DATA

This report includes a table finding guide to assist the user in locating those statistical tables that contain the desired data. The table finding guide lists alphabetically, by geographic area, the subjects shown in this report. To determine which tables in this report show data for a particular topic, find the subject in the lefthand column of the table finding guide and then look across the columns using the headings at the top for the desired type of geographic area. Figure I–1 is an example of a table finding guide.

The table finding guide does not include cross-classifications of subject-matter items. Additional information to locate data within specific reports is provided in the headnote at the top of the table finding guide and in the footnotes at the bottom of the guide.

Figure I–1.

Table Finding Guide

SUBJECTS BY TYPE OF GEOGRAPHIC AREA AND TABLE NUMBER

Subjects covered in this report are shown on the left side, and types of geographic areas are shown at the top. Table numbers shown in bold indicate that either all or part of the table is presented for the American Indian and Alaska Native population in American Indian and Alaska Native areas, or for the Native Hawaiian and Other Pacific Islander population in Hawaiian home lands. For a description of area classifications, see Appendix A. For definitions and explanations of subject characteristics, see Appendix B.

Subject	The state[1]	County[2]	Place: By county and county subdivision	Place: Alphabetically for the state	County subdivision: By county	County subdivision: Alphabetically for the state[3]	American Indian and Alaska Native Area[4]	Hawaiian home land[5]
POPULATION CHARACTERISTICS								
Age	1, 2	1, 2	1	2	1	2	**17**	**25**
Average family size	7, 8	7, 8	7	8	7	8	**20**	**28**
Average household size	7, 8	7, 8	7	8	7	8	**20**	**28**
Families and family characteristics	7, 8	7, 8	7	8	7	8	**20**	**28**
Group quarters population	9, 10	9, 10	9	10	9	10	**21**	**29**
Hispanic or Latino	3, 4	3, 4	3	4	3	4	18	26
Households and household characteristics	7, 8, 9, 10	7, 8, 9, 10	7, 9	8, 10	7, 9	8, 10	**20, 21**	**28, 29**
Nonfamily households	7, 8	7, 8	7	8	7	8	**20**	**28**
Population density	15, 16	15, 16	15	16	15	16	24	32
Race	3, 4, 5, 6	3, 4, 5, 6	3, 5	4, 6	3, 5	4, 6	18, 19	26, 27
Relationship to householder	9, 10	9, 10	9	10	9	10	**21**	**29**
Sex	1, 2	1, 2	1	2	1	2	**17**	**25**
HOUSING CHARACTERISTICS								
Hispanic or Latino origin of householder	13, 14	13, 14	13	14	13	14	**23**	**31**
Average household size	11, 12	11, 12	11	12	11	12	22	30
Occupancy characteristics	11, 12	11, 12	11	12	11	12	22	30
Race of householder	13, 14	13, 14	13	14	13	14	**23**	**31**
Tenure	11, 12	11, 12	11	12	11	12	22	30
Vacancy characteristics	11, 12	11, 12	11	12	11	12	22	30
GEOGRAPHIC CHARACTERISTICS								
Land area	15, 16	15, 16	15	16	15	16	24	32
Population density	15, 16	15, 16	15	16	15	16	24	32

[1]State, District of Columbia, or Puerto Rico.
[2]Parish in Louisiana; borough, census area, city and borough, and municipality in Alaska; and municipio in Puerto Rico; in Maryland, Missouri, Nevada, and Virginia, one or more cities are independent of counties and are treated as statistical equivalents of counties; the entire District of Columbia, which has no counties, is treated as a county equivalent.
[3]County subdivisions within the state are shown alphabetically with places for the following 12 states: Connecticut, Maine, Massachusetts, Michigan, Minnesota, New Hampshire, New Jersey, New York, Pennsylvania, Rhode Island, Vermont, and Wisconsin.
[4]American Indian and Alaska Native areas include state and federal American Indian reservations; Oklahoma tribal statistical areas (OTSAs); tribal designated statistical areas (TDSAs) (federal areas); state designated American Indian statistical areas (SDAISAs) (state areas); Alaska Native village statistical areas (ANVSAs) (Alaska); and Alaska Native Regional Corporations (ANRCs) (Alaska).
[5]Tables for these areas appear only in the report for Hawaii.

HOW TO USE THE STATISTICAL TABLES

Parts of a Statistical Table

The census data included in printed reports are arranged in tables. Each table includes four major parts: (1) heading, (2) boxhead, (3) stub, and (4) data field. A typical census report table is illustrated in Figure I–2.

The heading consists of the table number, title, and headnote. The table number indicates the position of the table within the report, while the title is a brief statement indicating the subjects and time reference of the data presented in the table. The headnote is enclosed in brackets and is located under the title. It contains statements that qualify, explain, or provide information pertaining to the entire table.

The boxhead is under the heading. This portion of the table, which contains the individual column heads or captions, describes the data in each vertical column. In the boxhead of many tables, a spanner appears across and above two or more column heads or across two or more lower spanners. The purpose of a spanner is to classify or qualify items below it or separate the table into identifiable blocks in terms of major aspects of the data.

Figure I–2.

PARTS OF A STATISTICAL TABLE



Table 6. **Population for Selected Categories of Race: 2000**

[For information on confidentiality protection, nonsampling error, and definitions, see text]

State County Place and [In Selected States] County Subdivision	Selected combinations of two races: White, Black or African American	White, American Indian and Alaska Native	White, Asian	Black or African American, American Indian and Alaska native	Race alone or in combination with one or more other races: White	Black or African American	American Indian and Alaska Native	Asian	Native Hawaiian and Other Pacific Islander	Some other race
The State	**6 356**	**17 566**	**4 772**	**2 326**	**3 190 953**	**1 168 998**	**44 449**	**39 458**	**4 288**	**38 201**
COUNTY										
Autauga County	41	188	77	13	35 589	7 549	410	297	32	223
Baldwin County	155	725	151	37	123 709	14 722	1 614	760	89	1 066
Barbour County	34	56	15	19	15 026	13 550	221	143	41	313
Bibb County	16	55	8	9	16 576	4 651	115	25	4	178
Blount County	58	277	41	11	48 987	1 081	585	133	26	1 179
Bullock County	10	20	-	10	9 005	8 613	84	32	3	94
Butler County	21	23	7	10	12 558	8 773	84	47	3	26
Calhoun County	195	410	131	40	89 475	21 142	939	855	151	867
Chambers County	38	75	15	25	22 433	14 030	161	101	16	77
Cherokee County	34	95	17	5	22 451	1 381	178	67	22	113
Chilton County	34	137	21	9	34 579	4 259	269	113	15	657
Choctaw County	19	23	2	3	8 832	7 066	53	11	7	28
Clarke County	28	38	9	21	15 685	12 065	128	62	14	65
Clay County	14	72	5	1	11 884	2 259	122	23	8	79
Cleburne County	11	65	10	1	13 485	536	111	33	3	67
Coffee County	108	266	106	45	34 239	9 234	737	575	100	524
Colbert County	98	233	28	25	45 238	9 313	478	188	42	256
Conecuh County	12	42	11	5	7 883	6 160	79	31	11	20
Coosa County	6	46	5	10	7 893	4 197	100	13	4	111
Covington County	27	129	26	5	32 656	4 688	323	95	12	99
Crenshaw County	25	47	4	2	10 189	3 424	105	24	5	39
Cullman County	60	442	55	1	75 743	829	809	224	51	671
Dale County	155	317	174	53	37 494	10 309	721	803	164	869
Dallas County	55	47	9	20	16 665	20 472	138	201	49	145
DeKalb County	48	286	34	8	64 452	1 154	868	302	59	2 413
Elmore County	102	335	84	37	51 338	11 514	1 248	382	52	413
Escambia County	64	295	32	19	25 143	11 822	1 441	160	32	319
Etowah County	172	396	86	33	86 588	15 464	628	569	84	966
Fayette County	20	41	6	2	16 160	2 237	83	37	3	74
Franklin County	39	129	14	-	26 270	1 368	233	64	46	1 551
Geneva County	13	113	15	6	22 611	2 772	316	53	16	186
Greene County	7	5	-	-	1 918	8 032	18	17	8	16
Hale County	21	16	1	13	6 910	10 193	65	47	24	72
Henry County	24	45	18	8	10 813	5 308	90	34	7	183
Houston County	145	296	82	54	65 558	22 119	724	689	63	525
Jackson County	79	854	34	18	50 591	2 125	1 835	178	28	267
Jefferson County	811	1 452	635	419	388 697	262 636	3 555	7 159	611	5 340
Lamar County	22	35	2	4	13 887	1 934	64	14	3	86
Lauderdale County	126	322	51	19	76 390	8 942	583	386	40	407
Lawrence County	53	931	18	25	28 102	4 736	2 839	61	6	146
Lee County	180	349	180	29	86 172	26 388	720	2 165	119	757
Limestone County	112	285	48	16	55 579	8 900	622	302	39	855
Lowndes County	9	4	5	11	3 516	9 829	42	31	13	19
Macon County	38	15	5	51	3 440	20 560	118	129	26	57
Madison County	756	1 978	745	324	203 733	64 636	4 668	6 282	494	2 550
Marengo County	32	101	20	16	19 779	11 732	79	103	35	60
Marion County	13	101	30	6	32 775	1 753	210	151	35	160
Marshall County	130	400	67	6	77 620	1 373	679	290	78	2 920
Mobile County	557	1 292	510	326	250 515	134 861	4 573	6 526	398	2 600
Monroe County	47	85	6	14	14 210	9 819	338	81	9	63
Montgomery County	367	375	411	158	110 684	109 558	1 226	2 931	331	1 243
Morgan County	226	665	73	37	95 698	12 813	1 543	646	118	1 703
Perry County	8	9	2	2	3 694	8 157	24	30	30	27
Pickens County	27	47	9	9	11 810	9 064	85	58	26	65
Pike County	41	162	21	68	18 287	10 988	450	155	34	140
Randolph County	29	68	7	2	17 223	5 017	117	64	6	100
Russell County	78	154	63	27	28 610	20 525	387	313	110	423
St. Clair County	72	343	49	5	58 816	5 354	607	172	30	327
Shelby County	137	381	217	15	129 620	10 798	888	1 757	63	1 242
Sumter County	18	9	1	22	3 873	10 887	45	29	17	39
Talladega County	149	188	48	31	54 317	25 578	427	247	69	324
Tallapoosa County	51	86	6	11	30 654	10 610	223	103	24	108
Tuscaloosa County	209	434	163	73	113 445	46 780	957	1 624	172	1 246
Walker County	73	239	47	10	65 756	4 467	462	206	28	438
Washington County	17	89	11	5	11 885	4 908	1 399	27	18	18
Wilcox County	4	8	1	6	3 639	9 494	34	22	6	16
Winston County	11	126	13	-	24 388	110	243	53	17	265
PLACE										
Abbeville city, Henry County	6	2	2	-	1 703	1 203	2	4	-	90
Adamsville city, Jefferson County	8	13	3	6	3 790	1 147	39	11	2	10
Addison town, Winston County	-	1	-	-	720	1	2	1	-	-
Akron town, Hale County	-	-	-	1	95	426	1	2	3	2
Alabaster city, Shelby County	25	62	31	2	19 983	2 287	141	187	12	177
Albertville city, Marshall County	31	64	9	2	15 040	406	143	62	45	1 793
Alexander City city, Tallapoosa County	14	17	3	1	10 637	4 285	39	61	16	50
Alexandria CDP, Calhoun County	9	5	5	-	3 284	371	17	28	5	11
Aliceville city, Pickens County	7	4	-	5	840	1 723	12	11	3	-
Allgood town, Blount County	-	2	-	-	548	2	5	-	-	94
Altoona town	-	9	1	-	949	25	10	1	-	9
Blount County (part)	-	-	-	-	15	-	-	-	-	-
Etowah County (part)	-	9	1	-	934	25	10	1	-	9

16 Alabama — Summary Population and Housing Characteristics, U.S. Census Bureau, Census 2000

The stub is located at the left edge of the table. It includes a listing of line or row captions or descriptions. At the top of the stub is the stubhead. The stubhead is considered to be an extension of the table title and usually shows generic geographic area designations and restrictions.

In the stub, several features are used to help the user better understand the contents of the table. Usually, a block of data lines is preceded by a sidehead. The sidehead, similar to a spanner, describes and classifies the stub entries following it. The use of indentation in a stub indicates the relationship of one data line to another. Indented data lines represent subcategories that, in most instances, sum to a total. Occasionally in tables, it is desirable to show one or more single-line subcategories that do not sum to the total.

The data field is that part of the statistical table that contains the data. It extends from the bottom of the boxhead to the bottom of the table and from the right of the stub to the right edge of the page.

Both geographic and subject-matter terms appear in tables. It is important to read the definitions of the terms used in the tables because census terms often are defined in special ways that reflect the manner in which the questions were asked and the data were tabulated. Definitions of geographic terms are provided in Appendix A. Census tables often include derived measures such as medians, means, percentages, and ratios. These and other subject-matter terms are defined in Appendix B.

Symbols and Geographic Abbreviations

The following symbols are used in the tables and explanations of subjects covered in Census 2000 reports:

- A dash "-" represents zero or a derived measure that rounds to less than 0.1.
- (X) means not applicable. In the 1990 and earlier decennial census reports, three dots "..." meant not applicable.
- (NA) means not available.

- The superscript prefix "r" indicates that the count has been revised since the publication of the 1990 census reports, or that the area was erroneously omitted or not shown in the correct geographic relationship in the 1990 census reports. This symbol appears only in the Census 2000 PHC-3, *Population and Housing Unit Counts,* report series.
- A dagger "†" next to the name of a geographic area indicates that there has been a geographic change (for example, an annexation or detachment, a new incorporation, or a name change) since the information was published for the 1990 census for that area. This symbol appears only in the Census 2000 PHC-3, *Population and Housing Unit Counts*, report series. The geographic change information for the entities in a state is shown in the "User Notes" section of the Census 2000 PHC-3 report for that state.
- A plus sign "+" is appended to the lower bound of the highest interval when the median falls in the upper interval of an open-ended distribution. A minus sign "-" is appended to the upper bound of the lowest interval when the median falls in the lowest interval of an open-ended distribution. For more information on medians, see the section on "Derived Measures" in Appendix B.
- A minus sign "-" preceding a figure denotes decrease. The minus sign appears only in the Census 2000 PHC-3, *Population and Housing Unit Counts,* report series.

The following geographic abbreviations and terms may be used in the tables in this report:

- A "(part)" next to the name of a geographic area in a hierarchical presentation indicates that the geographic entity is located only partially in the superior geographic entity. For example, a "(part)" next to a place name in a county subdivision-place hierarchy indicates that the place is located in more than one county subdivision. (Places also may be "split" by county, congressional district, urban/rural, metropolitan area, voting district, and other geographic boundaries, depending on the presentation.) Other geographic entities also can be "split" by a higher level entity. The exception is a tabulation block, which is unique within all geographic entities in census products.
- ANVSA is Alaska Native village statistical area.
- ANRC is Alaska Native Regional Corporation.
- CCD is census county division.
- CDP is census designated place.
- CMSA is consolidated metropolitan statistical area.
- MA is metropolitan area.
- MSA is metropolitan statistical area.
- OTSA is Oklahoma tribal statistical area.
- PMSA is primary metropolitan statistical area.
- SDAISA is state designated American Indian statistical area.
- TDSA is tribal designated statistical area.
- UT is unorganized territory.

GRAPHICS

Charts, statistical maps, and other graphic summaries are included in some Census 2000 reports.

USER NOTES

User notes include corrections, errata, and related explanatory information. This section appears directly before the statistical tables in census reports. It presents information about unique characteristics of the report and changes or corrections made too late to be reflected in the text or tables themselves. However, sometimes this information becomes available too late to be

reflected even in the user notes. Census 2000 user updates are available on the Census Bureau's Internet site at www.census.gov/main/www/cen2000.html. To receive notification of user notes, subscribe to the Census Product Update (http://www.census.gov/mp/www/cpu.html), a biweekly e-mail newsletter available from the Customer Services Center of the Marketing Services Office at the U.S. Census Bureau, or contact the Customer Services Center directly on 301-763-INFO (4636) or at webmaster@census.gov.

APPENDIXES

Appendix A, Geographic Terms and Concepts. Provides definitions of the types of geographic areas and related information used in census products.

Appendix B, Definitions of Subject Characteristics. Contains definitions for the subject-matter terms used in census products, including explanations of derived measures, limitations of the data, and comparability with previous censuses. The subjects are listed alphabetically. Population characteristics are defined first, followed by the definitions of the housing subjects.

Appendix C, Collection and Processing Procedures. Explains the enumeration and residence rules used in counting the population and housing units in the United States and Puerto Rico. It also describes the major components of the operational plan for Census 2000, and includes a glossary of terms.

Appendix D, Questionnaire Facsimile. Presents a facsimile of the Census 2000 questionnaire used to collect the data in this report.

Appendix E, Data Products and User Assistance. Summarizes the Census 2000 data products by describing the information available in printed reports and through electronic media such as CD-ROM, DVD, and the Internet. It also describes Census 2000 maps and other geographic products, reference materials, and sources of assistance.

Appendix F, Maps. Contains maps depicting the geographic areas shown in this report.

Appendix G, Accuracy of the Data. Provides information on confidentiality of the data, imputation of housing unit status and population counts, sources of errors in the data, and editing of unacceptable data.

Appendix H, Acknowledgments. Lists many of the U.S. Census Bureau staff who participated in the various activities of Census 2000.

Table Finding Guide

SUBJECTS BY TYPE OF GEOGRAPHIC AREA AND TABLE NUMBER

Subjects covered in this guide are shown on the left side, and types of geographic areas are shown at the top. Table numbers shown in bold indicate that either all or part of the table is presented for the American Indian and Alaska Native population in American Indian and Alaska Native areas, or for the Native Hawaiian and Other Pacific Islander population in Hawaiian home lands. For a description of area classifications, see Appendix A. For definitions and explanations of subject characteristics, see Appendix B.

Subject	The state[1]	County[2]	Place: By county and county subdivision	Place: Alphabetically for the state	County subdivision: By county	County subdivision: Alphabetically for the state[3]	American Indian and Alaska Native area[4]	Hawaiian home land[5]
POPULATION CHARACTERISTICS								
Age	1, 2	1, 2	1	2	1	2	**17**	**25**
Average family size	7, 8	7, 8	7	8	7	8	**20**	**28**
Average household size	7, 8	7, 8	7	8	7	8	**20**	**28**
Families and family characteristics	7, 8	7, 8	7	8	7	8	**20**	**28**
Group quarters population	9, 10	9, 10	9	10	9	10	**21**	**29**
Hispanic or Latino	3, 4	3, 4	3	4	3	4	18	26
Households and household characteristics	7, 8, 9, 10	7, 8, 9, 10	7, 9	8, 10	7, 9	8, 10	**20, 21**	**28, 29**
Nonfamily households	7, 8	7, 8	7	8	7	8	**20**	**28**
Population density	15, 16	15, 16	15	16	15	16	24	32
Race	3, 4, 5, 6	3, 4, 5, 6	3, 5	4, 6	3, 5	4, 6	18, 19	26, 27
Relationship to householder	9, 10	9, 10	9	10	9	10	**21**	**29**
Sex	1, 2	1, 2	1	2	1	2	**17**	**25**
HOUSING CHARACTERISTICS								
Average household size by tenure	11, 12	11, 12	11	12	11	12	22	30
Hispanic or Latino origin of householder	13, 14	13, 14	13	14	13	14	**23**	**31**
Occupancy characteristics	11, 12	11, 12	11	12	11	12	22	30
Race of householder	13, 14	13, 14	13	14	13	14	**23**	**31**
Tenure	11, 12	11, 12	11	12	11	12	22	30
Vacancy characteristics	11, 12	11, 12	11	12	11	12	22	30
GEOGRAPHIC CHARACTERISTICS								
Land area	15, 16	15, 16	15	16	15	16	24	32
Population density	15, 16	15, 16	15	16	15	16	24	32

[1]State, District of Columbia, or Puerto Rico.

[2]Parish in Louisiana; city and borough, municipality, borough, or census area in Alaska; and municipio in Puerto Rico; in Maryland, Missouri, Nevada, and Virginia, one or more cities are independent of counties and are treated as statistical equivalents of counties; the entire District of Columbia, which has no counties, is treated as a county equivalent.

[3]County subdivisions within the state are shown alphabetically with places for the following 12 states: Connecticut, Maine, Massachusetts, Michigan, Minnesota, New Hampshire, New Jersey, New York, Pennsylvania, Rhode Island, Vermont, and Wisconsin.

[4]American Indian and Alaska Native areas include state and federal American Indian reservations; Oklahoma tribal statistical areas (OTSAs); tribal designated statistical areas (TDSAs) (federal areas); state designated American Indian statistical areas (SDAISAs) (state areas); Alaska Native village statistical areas (ANVSAs); and Alaska Native Regional Corporations (ANRCs).

[5]Tables for these areas appear only in the report for Hawaii.

User Notes

Additional information concerning this Census 2000 product and its source file, Summary File 1, may become available after this report is published. This information, called Notes and Errata, is available in portable document format (PDF) on the U.S. Census Bureau's Internet site at http://www.census.gov/main/www/cen2000.html. To receive notification of user notes, subscribe to the Census Product Update (http://www.census.gov/mp/www/cpu.html), a biweekly e-mail newsletter available from the Customer Services Center of the Marketing Services Office at the U.S. Census Bureau, or contact the Customer Services Center directly on 301-763-INFO (4636) or at webmaster@census.gov.

ADDITIONAL DEFINITIONS AND EXPLANATIONS OF THE DATA

User Note 1

The user should note that there are limitations to many of these data. Please refer to the text provided with this report for further explanations on the limitations of the data.

STATISTICAL TABLES

Table 1. **Age and Sex: 2000**

[For information on confidentiality protection, nonsampling error, and definitions, see text]

State County County Subdivision Place	Total population	Median age	Age: Under 5 years	5 to 17 years	18 to 20 years	21 to 24 years	25 to 34 years	35 to 44 years	45 to 54 years	55 to 59 years	60 to 64 years
The State	**9 938 444**	**35.5**	**672 005**	**1 923 762**	**428 542**	**503 595**	**1 362 171**	**1 598 373**	**1 367 939**	**485 895**	**377 144**
Alcona County	11 719	49.0	505	1 722	281	254	929	1 526	1 658	968	1 010
Alcona township	1 089	57.6	28	129	24	15	66	114	125	103	109
Hubbard Lake CDP (part)	244	60.0	1	25	8	2	9	25	28	24	23
Lost Lake Woods CDP	339	67.1	3	13	1	1	10	18	26	35	46
Caledonia township	1 203	50.5	39	163	28	36	99	152	170	101	117
Hubbard Lake CDP (part)	559	59.0	18	43	9	11	32	52	72	59	84
Curtis township	1 378	50.4	63	211	19	26	108	169	187	125	122
Greenbush township	1 499	51.7	71	192	26	24	121	171	214	120	157
Gustin township	832	44.1	53	118	22	26	92	114	115	65	62
Lincoln village (part)	164	44.0	10	25	6	8	15	21	13	9	10
Harrisville city	514	48.5	25	57	19	19	44	67	65	33	35
Harrisville township	1 411	47.1	61	227	52	32	83	210	202	110	92
Hawes township	1 167	46.9	42	187	25	16	99	175	168	106	100
Hubbard Lake CDP (part)	190	60.7	1	10	3	-	9	14	33	21	33
Lincoln village (part)	200	46.3	10	30	3	-	27	26	27	20	16
Haynes township	724	49.0	31	113	25	16	58	82	113	69	70
Mikado township	1 043	40.5	64	204	23	29	105	166	154	67	64
Millen township	463	50.3	17	72	13	10	33	55	72	38	38
Mitchell township	396	53.3	11	49	5	5	21	51	73	31	44
Alger County	9 862	41.2	449	1 577	336	383	1 220	1 608	1 512	587	496
Au Train township	1 172	42.3	69	197	35	33	116	198	195	90	68
Burt township	480	56.7	6	59	11	5	21	44	83	53	37
Grand Island township	45	45.8	3	8	1	-	6	3	6	3	4
Limestone township	407	45.5	16	71	7	8	33	66	73	34	35
Mathias township	571	44.7	29	82	23	12	54	89	84	44	29
Munising city	2 539	43.8	111	433	89	79	249	348	337	121	135
Munising township	3 125	35.2	137	490	110	196	615	620	443	137	100
Onota township	310	49.8	6	38	5	9	17	46	65	22	33
Rock River township	1 213	42.3	72	199	55	41	109	194	226	83	55
Chatham village	231	40.8	20	36	16	6	19	33	35	16	16
Allegan County	105 665	35.2	7 648	22 847	4 024	4 419	13 585	18 143	14 379	5 000	3 895
Allegan city	4 838	35.2	364	926	205	264	644	732	594	200	170
Allegan township	4 050	39.0	251	798	125	162	443	648	637	234	181
Casco township	3 019	37.8	168	612	127	125	339	469	492	175	144
Cheshire township	2 335	35.5	159	515	70	91	312	411	304	140	97
Clyde township	2 104	34.0	139	496	88	95	265	381	289	88	86
Dorr township	6 579	31.9	547	1 670	266	230	935	1 295	805	273	197
Fennville city	1 459	25.7	205	349	77	79	236	199	144	48	29
Fillmore township	2 756	34.1	189	663	112	133	312	547	355	135	86
Ganges township	2 524	39.6	154	474	79	92	289	397	389	150	129
Gunplain township	5 637	37.2	397	1 183	184	177	677	1 010	922	325	232
Heath township	3 100	32.1	276	740	122	125	450	603	408	130	80
Holland city (part)	7 202	36.0	534	1 394	278	414	894	927	781	245	235
Hopkins township	2 671	33.5	197	649	122	97	323	460	343	122	95
Hopkins village	592	33.7	40	137	32	28	67	102	78	14	23
Laketown township	5 561	38.9	314	1 191	179	204	544	994	937	358	214
Lee township	4 114	28.1	384	1 044	187	265	608	614	407	160	137
Leighton township	3 652	34.3	273	855	162	143	425	662	527	170	145
Manlius township	2 634	34.0	217	604	93	69	386	528	359	112	78
Martin township	2 514	35.1	179	550	114	93	316	399	313	139	115
Martin village	435	35.6	29	93	22	22	48	66	42	30	15
Monterey township	2 065	33.4	155	500	94	65	279	440	257	62	62
Otsego city	3 933	34.1	296	807	160	178	580	661	461	172	137
Otsego township	4 854	37.5	268	1 073	173	179	533	863	764	300	205
Overisel township	2 594	34.1	193	608	88	107	352	446	340	90	91
Plainwell city	3 933	36.2	281	761	151	159	550	636	481	158	139
Salem township	3 486	32.3	274	835	143	157	537	675	389	122	88
Saugatuck city	1 065	44.0	44	135	44	39	121	162	200	78	64
Saugatuck township	3 590	44.0	200	546	83	83	344	599	689	224	184
Douglas village	1 214	48.3	57	139	23	27	114	170	243	56	74
South Haven city (part)	8	57.5	-	-	-	-	-	-	3	2	1
Trowbridge township	2 519	37.7	142	503	95	90	326	445	378	145	115
Valley township	1 831	37.7	114	353	51	56	256	308	316	126	69
Watson township	2 086	32.9	161	491	79	86	280	380	292	83	85
Wayland city	3 939	30.7	357	841	173	244	632	676	363	100	113
Wayland township	3 013	34.9	216	681	100	118	397	576	440	134	92
Alpena County	31 314	40.4	1 716	5 702	1 276	1 160	3 206	5 103	4 371	1 810	1 613
Alpena city	11 304	39.6	644	1 954	552	493	1 252	1 746	1 447	530	472
Alpena township	9 788	41.9	515	1 697	355	324	923	1 621	1 475	648	597
Green township	1 205	42.1	49	234	45	37	110	197	165	88	76
Long Rapids township	1 019	40.2	47	203	34	35	110	169	137	70	51
Maple Ridge township	1 715	38.0	91	388	52	49	186	317	253	82	75
Ossineke township	1 761	40.5	108	337	62	65	158	291	246	113	116
Sanborn township	2 152	40.2	123	411	76	77	226	351	317	140	109
Ossineke CDP	1 059	39.7	60	205	33	38	115	176	147	76	44
Wellington township	296	39.6	14	59	9	11	35	42	35	30	12
Wilson township	2 074	39.1	125	419	91	69	206	369	296	109	105
Antrim County	23 110	41.1	1 325	4 307	697	766	2 379	3 464	3 177	1 536	1 426
Banks township	1 813	38.6	121	392	44	54	199	303	271	86	91
Ellsworth village	483	33.1	37	113	17	19	66	78	74	14	14
Central Lake township	2 254	41.5	113	395	63	78	250	352	310	159	131
Central Lake village	990	38.7	63	185	30	45	112	169	125	58	47
Chestonia township	546	34.8	37	118	23	22	75	70	71	33	34
Custer township	988	43.1	46	186	26	19	104	143	166	86	58
Echo township	928	38.1	65	177	32	33	114	136	121	57	77
Elk Rapids township	2 741	45.4	102	504	72	70	225	376	416	196	180
Elk Rapids village	1 700	43.4	77	335	43	44	150	244	260	108	100
Forest Home township	1 858	45.1	89	314	45	46	150	282	252	134	138
Bellaire village (part)	492	40.9	33	89	9	19	52	80	83	28	35
Helena township	878	49.3	33	113	25	17	71	117	145	88	72

Table 1. **Age and Sex: 2000**—Con.

[For information on confidentiality protection, nonsampling error, and definitions, see text]

Age—Con.			Age and sex						Percent of total population		State County County Subdivision Place
			All ages		18 years and over		65 years and over				
65 to 74 years	75 to 84 years	85 years and over	Female	Males per 100 females	Total	Female	Total	Female	Under 18 years	65 years and over	
642 880	**433 678**	**142 460**	**5 065 349**	**96.2**	**7 342 677**	**3 801 304**	**1 219 018**	**718 059**	**26.1**	**12.3**	**The State**
1 644	941	281	5 795	102.2	9 492	4 764	2 866	1 482	19.0	24.5	Alcona County
218	133	25	530	105.5	932	458	376	188	14.4	34.5	Alcona township
63	30	6	121	101.7	218	109	99	51	10.7	40.6	Hubbard Lake CDP (part)
97	77	12	168	101.8	323	164	186	91	4.7	54.9	Lost Lake Woods CDP
199	79	20	588	104.6	1 001	488	298	146	16.8	24.8	Caledonia township
122	47	10	279	100.4	498	245	179	89	10.9	32.0	Hubbard Lake CDP (part)
216	116	16	662	108.2	1 104	543	348	171	19.9	25.3	Curtis township
258	114	31	733	104.5	1 236	615	403	205	17.5	26.9	Greenbush township
79	60	26	426	95.3	661	357	165	96	20.6	19.8	Gustin township
14	25	8	93	76.3	129	78	47	31	21.3	28.7	Lincoln village (part)
71	56	23	262	96.2	432	223	150	86	16.0	29.2	Harrisville city
159	119	64	740	90.7	1 123	587	342	192	20.4	24.2	Harrisville township
132	82	35	596	95.8	938	489	249	140	19.6	21.3	Hawes township
32	25	9	92	106.5	179	89	66	36	5.8	34.7	Hubbard Lake CDP (part)
18	11	12	115	73.9	160	91	41	23	20.0	20.5	Lincoln village (part)
88	49	10	349	107.4	580	286	147	68	19.9	20.3	Haynes township
99	55	13	489	113.3	775	377	167	84	25.7	16.0	Mikado township
59	42	14	226	104.9	374	180	115	57	19.2	24.8	Millen township
66	36	4	194	104.1	336	161	106	49	15.2	26.8	Mitchell township
882	620	192	4 554	116.6	7 836	3 552	1 694	938	20.5	17.2	Alger County
112	52	7	588	99.3	906	452	171	85	22.7	14.6	Au Train township
94	52	15	239	100.8	415	205	161	86	13.5	33.5	Burt township
9	2	-	25	80.0	34	18	11	5	24.4	24.4	Grand Island township
35	21	8	215	89.3	320	162	64	32	21.4	15.7	Limestone township
68	46	11	274	108.4	460	224	125	61	19.4	21.9	Mathias township
275	260	102	1 345	88.8	1 995	1 091	637	403	21.4	25.1	Munising city
161	91	25	1 120	179.0	2 498	814	277	138	20.1	8.9	Munising township
37	24	8	150	106.7	266	125	69	30	14.2	22.3	Onota township
91	72	16	598	102.8	942	461	179	98	22.3	14.8	Rock River township
16	14	4	123	87.8	175	93	34	21	24.2	14.7	Chatham village
6 147	4 199	1 379	52 935	99.6	75 170	38 034	11 725	6 745	28.9	11.1	Allegan County
337	283	119	2 459	96.7	3 548	1 838	739	458	26.7	15.3	Allegan city
334	190	47	2 088	94.0	3 001	1 553	571	317	25.9	14.1	Allegan township
212	121	35	1 458	107.1	2 239	1 083	368	188	25.8	12.2	Casco township
131	84	21	1 169	99.7	1 661	833	236	135	28.9	10.1	Cheshire township
113	48	16	1 044	101.5	1 469	734	177	95	30.2	8.4	Clyde township
193	140	28	3 260	101.8	4 362	2 149	361	198	33.7	5.5	Dorr township
38	31	24	737	98.0	905	481	93	61	38.0	6.4	Fennville city
143	67	14	1 338	106.0	1 904	925	224	127	30.9	8.1	Fillmore township
215	134	22	1 235	104.4	1 896	936	371	206	24.9	14.7	Ganges township
353	146	31	2 816	100.2	4 057	2 046	530	295	28.0	9.4	Gunplain township
104	53	9	1 515	104.6	2 084	1 020	166	90	32.8	5.4	Heath township
551	639	310	3 871	86.1	5 274	2 888	1 500	967	26.8	20.8	Holland city (part)
137	98	28	1 305	104.7	1 825	892	263	136	31.7	9.8	Hopkins township
35	29	7	295	100.7	415	207	71	42	29.9	12.0	Hopkins village
331	240	55	2 780	100.0	4 056	2 040	626	340	27.1	11.3	Laketown township
190	96	22	2 010	104.7	2 686	1 308	308	152	34.7	7.5	Lee township
173	93	24	1 827	99.9	2 524	1 252	290	156	30.9	7.9	Leighton township
104	67	17	1 277	106.3	1 813	879	188	109	31.2	7.1	Manlius township
157	108	31	1 255	100.3	1 785	890	296	157	29.0	11.8	Martin township
28	27	13	214	103.3	313	160	68	38	28.0	15.6	Martin village
76	56	19	988	109.0	1 410	685	151	79	31.7	7.3	Monterey township
239	184	58	2 048	92.0	2 830	1 526	481	317	28.0	12.2	Otsego city
281	174	41	2 406	101.7	3 513	1 774	496	270	27.6	10.2	Otsego township
166	89	24	1 276	103.3	1 793	879	279	144	30.9	10.8	Overisel township
255	259	103	2 056	91.3	2 891	1 542	617	385	26.5	15.7	Plainwell city
157	81	28	1 708	104.1	2 377	1 168	266	150	31.8	7.6	Salem township
99	56	23	542	96.5	886	450	178	100	16.8	16.7	Saugatuck city
312	238	88	1 818	97.5	2 844	1 444	638	371	20.8	17.8	Saugatuck township
129	121	61	650	86.8	1 018	544	311	194	16.1	25.6	Douglas village
2	-	-	4	100.0	8	4	2	1	-	25.0	South Haven city (part)
202	60	18	1 232	104.5	1 874	917	280	142	25.6	11.1	Trowbridge township
121	49	12	915	100.1	1 364	683	182	97	25.5	9.9	Valley township
97	42	10	993	110.1	1 434	686	149	74	31.3	7.1	Watson township
178	183	79	2 068	90.5	2 741	1 496	440	290	30.4	11.2	Wayland city
146	90	23	1 437	109.7	2 116	1 033	259	138	29.8	8.6	Wayland township
2 829	1 847	681	16 091	94.6	23 896	12 415	5 357	3 150	23.7	17.1	Alpena County
1 011	834	369	5 984	88.9	8 706	4 695	2 214	1 423	23.0	19.6	Alpena city
946	517	170	5 057	93.6	7 576	3 952	1 633	945	22.6	16.7	Alpena township
132	54	18	601	100.5	922	453	204	101	23.5	16.9	Green township
68	79	16	513	98.6	769	383	163	85	24.5	16.0	Long Rapids township
140	65	17	843	103.4	1 236	597	222	116	27.9	12.9	Maple Ridge township
157	91	17	868	102.9	1 316	652	265	133	25.3	15.0	Ossineke township
173	98	51	1 071	100.9	1 618	821	322	177	24.8	15.0	Sanborn township
87	53	25	533	98.7	794	414	165	95	25.0	15.6	Ossineke CDP
30	15	4	147	101.4	223	115	49	30	24.7	16.6	Wellington township
172	94	19	1 007	106.0	1 530	747	285	140	26.2	13.7	Wilson township
2 353	1 321	359	11 565	99.8	17 478	8 879	4 033	2 166	24.4	17.5	Antrim County
123	98	31	896	102.3	1 300	655	252	139	28.3	13.9	Banks township
22	25	4	246	96.3	333	174	51	30	31.1	10.6	Ellsworth village
224	148	31	1 125	100.4	1 746	881	403	207	22.5	17.9	Central Lake township
81	60	15	496	99.6	742	378	156	85	25.1	15.8	Central Lake village
37	19	7	272	100.7	391	193	63	32	28.4	11.5	Chestonia township
95	53	6	492	100.8	756	375	154	80	23.5	15.6	Custer township
77	29	10	459	102.2	686	342	116	59	26.1	12.5	Echo township
364	188	48	1 380	98.6	2 135	1 131	600	332	22.1	21.9	Elk Rapids township
184	121	34	874	94.5	1 288	703	339	203	24.2	19.9	Elk Rapids village
236	136	36	951	95.4	1 455	751	408	223	21.7	22.0	Forest Home township
34	25	5	258	90.7	370	198	64	39	24.8	13.0	Bellaire village (part)
110	73	14	430	104.2	732	358	197	99	16.6	22.4	Helena township

Table 1. **Age and Sex: 2000**—Con.

[For information on confidentiality protection, nonsampling error, and definitions, see text]

State County County Subdivision Place	Total population	Median age	Age: Under 5 years	5 to 17 years	18 to 20 years	21 to 24 years	25 to 34 years	35 to 44 years	45 to 54 years	55 to 59 years	60 to 64 years
Antrim County—Con.											
Jordan township	875	36.3	59	179	33	39	107	160	126	54	42
Kearney township	1 764	39.9	118	312	54	72	197	277	200	96	73
Bellaire village (part)	672	35.3	49	110	30	44	101	109	87	31	18
Mancelona township	4 100	34.3	346	862	157	197	522	625	505	212	184
Mancelona village	1 408	33.4	125	282	66	74	179	218	182	66	50
Milton township	2 072	45.5	82	372	43	50	164	307	295	192	143
Star township	745	38.2	56	123	27	36	84	104	97	44	50
Torch Lake township	1 159	51.8	36	174	31	23	67	136	157	80	136
Warner township	389	35.6	22	86	22	10	50	76	45	19	17
Arenac County	17 269	40.1	912	3 114	626	714	1 881	2 752	2 346	1 061	1 003
Adams township	550	35.2	41	128	19	20	66	91	77	31	23
Arenac township	992	40.1	46	182	47	41	95	172	133	46	45
Au Gres city	1 028	42.9	62	155	44	43	90	153	118	70	75
Au Gres township	1 007	46.1	39	168	28	28	82	141	172	78	85
Clayton township	1 101	38.1	67	221	52	50	116	183	150	68	63
Deep River township	2 244	39.2	125	444	80	82	237	375	299	131	104
Sterling village	533	41.1	32	80	15	26	70	69	47	18	22
Lincoln township	1 522	34.6	76	176	67	121	329	319	177	55	53
Mason township	994	35.6	70	243	35	39	100	161	141	57	42
Twining village (part)	112	35.7	5	26	2	6	15	21	16	3	3
Moffatt township	1 121	44.5	50	186	34	38	100	159	159	85	73
Omer city	337	39.5	13	63	12	12	39	49	46	21	18
Sims township	1 091	50.6	39	143	35	18	71	146	165	98	101
Standish city	1 581	36.6	102	312	67	78	196	238	169	66	66
Standish township	2 026	39.1	100	398	60	92	225	334	312	139	108
Turner township	642	39.3	29	143	22	28	57	102	89	39	38
Turner village	139	27.5	13	41	4	7	18	19	14	4	3
Twining village (part)	80	41.0	3	12	6	5	6	12	13	5	6
Whitney township	1 033	49.6	53	152	24	24	78	129	139	77	109
Baraga County	8 746	39.0	487	1 519	271	365	1 194	1 290	1 264	499	434
Arvon township	482	51.3	16	78	5	9	29	52	86	52	38
Baraga township	3 542	35.2	200	637	117	192	608	610	468	159	129
Baraga village (part)	1 285	36.9	84	265	50	50	142	196	159	65	59
Covington township	569	50.6	28	66	12	14	47	57	112	42	47
L'Anse township	3 926	39.6	237	705	136	147	500	528	556	221	206
Baraga village (part)	-	-	-	-	-	-	-	-	-	-	-
L'Anse village	2 107	41.7	107	342	74	80	262	278	283	112	108
Spurr township	227	49.9	6	33	1	3	10	43	42	25	14
Barry County	56 755	36.9	3 774	11 659	2 046	2 184	6 900	9 548	8 309	3 146	2 493
Assyria township	1 912	39.6	93	370	68	71	226	301	354	112	91
Baltimore township	1 845	40.0	107	328	62	70	211	301	311	107	81
Barry township	3 489	38.8	218	708	121	126	383	580	546	210	175
Carlton township	2 331	36.2	166	509	88	90	262	393	328	135	99
Freeport village (part)	33	38.5	3	7	-	-	4	5	3	3	1
Castleton township	3 475	35.4	237	728	136	173	442	543	452	166	172
Nashville village (part)	1 589	33.0	118	348	69	74	222	247	160	69	72
Hastings city	7 095	34.2	580	1 388	281	368	994	1 076	811	271	239
Hastings charter township	2 930	40.1	144	582	108	92	300	469	443	169	157
Hope township	3 283	38.6	179	676	128	101	378	572	505	211	158
Irving township	2 682	34.1	214	627	85	99	363	542	356	128	88
Freeport village (part)	411	33.5	29	85	19	20	62	83	48	15	16
Johnstown township	3 067	41.1	178	544	106	107	311	496	558	220	179
Maple Grove township	1 471	37.0	79	350	49	45	166	241	232	109	60
Nashville village (part)	95	38.8	7	16	6	5	6	16	12	9	2
Orangeville township	3 321	38.0	195	656	118	105	420	574	500	173	160
Prairieville township	3 175	40.1	178	606	93	94	342	568	560	224	160
Rutland charter township	3 646	37.2	249	738	118	137	441	608	583	201	148
Thornapple township	6 685	33.0	530	1 590	279	278	857	1 225	902	297	216
Middleville village	2 721	29.7	250	625	125	162	400	478	281	89	80
Woodland township	2 129	36.9	139	445	83	70	261	353	284	139	93
Woodland village	495	30.3	43	118	13	22	85	75	52	23	15
Yankee Springs township	4 219	37.3	288	814	123	158	543	706	584	274	217
Bay County	110 157	38.4	6 725	20 221	4 267	4 887	13 513	17 541	16 052	5 933	4 848
Auburn city	2 011	37.2	117	398	75	93	265	335	271	97	86
Bangor township	15 547	40.3	854	2 823	545	657	1 683	2 483	2 443	952	824
Bay City city	36 817	35.2	2 566	6 822	1 521	1 928	5 465	5 747	4 674	1 582	1 305
Beaver township	2 806	37.6	183	531	125	117	340	489	436	161	103
Essexville city	3 766	40.4	193	763	136	121	396	551	627	208	154
Frankenlust township	2 530	43.1	128	418	81	67	251	404	437	170	160
Fraser township	3 375	39.3	211	595	139	134	383	556	543	231	182
Garfield township	1 775	36.7	107	348	66	92	215	282	325	116	79
Gibson township	1 245	34.8	75	297	61	47	145	218	172	57	54
Hampton township	9 902	40.0	574	1 668	380	497	1 131	1 484	1 455	519	414
Kawkawlin township	5 104	39.2	313	925	194	190	589	822	816	342	219
Merritt township	1 510	38.8	79	328	51	45	170	259	222	74	65
Midland city (part)	222	29.3	24	35	11	21	47	37	16	6	6
Monitor township	10 037	43.3	507	1 635	341	345	915	1 549	1 565	666	583
Mount Forest township	1 405	38.3	70	297	59	42	148	284	224	81	67
Pinconning city	1 386	36.3	102	242	60	87	179	192	152	64	57
Pinconning township	2 608	39.0	120	524	116	98	280	437	421	155	116
Portsmouth township	3 619	40.8	206	635	131	160	376	571	620	225	177
Williams township	4 492	37.0	296	937	175	146	535	841	633	227	197
Benzie County	15 998	40.8	948	2 795	474	520	1 815	2 516	2 274	927	926
Almira township	2 811	35.7	217	563	88	105	397	545	399	106	111
Lake Ann village	276	42.3	10	47	14	11	21	53	31	16	19
Benzonia township	2 839	45.5	119	451	86	80	262	399	403	178	215
Benzonia village	519	39.7	25	84	31	23	49	84	62	31	23
Beulah village	363	48.8	13	39	14	10	36	51	58	22	22
Blaine township	491	50.2	18	78	11	9	27	67	83	47	45
Colfax township	585	35.9	32	133	12	18	87	111	85	29	19

Table 1. **Age and Sex: 2000**—Con.

[For information on confidentiality protection, nonsampling error, and definitions, see text]

Age—Con.			Age and sex						Percent of total population		
			All ages		18 years and over		65 years and over				**State** **County** **County Subdivision** **Place**
65 to 74 years	75 to 84 years	85 years and over	Female	Males per 100 females	Total	Female	Total	Female	Under 18 years	65 years and over	
											Antrim County—Con.
45	27	4	434	101.6	637	303	76	35	27.2	8.7	Jordan township
155	127	83	919	91.9	1 334	705	365	224	24.4	20.7	Kearney township
59	24	10	341	97.1	513	264	93	61	23.7	13.8	Bellaire village (part)
301	154	35	2 062	98.8	2 892	1 466	490	266	29.5	12.0	Mancelona township
89	61	16	745	89.0	1 001	535	166	105	28.9	11.8	Mancelona village
267	132	25	1 024	102.3	1 618	821	424	215	21.9	20.5	Milton township
79	35	10	374	99.2	566	288	124	70	24.0	16.6	Star township
211	91	17	567	104.4	949	473	319	162	18.1	27.5	Torch Lake township
29	11	2	180	116.1	281	137	42	23	27.8	10.8	Warner township
1 659	930	271	8 406	105.4	13 243	6 478	2 860	1 565	23.3	16.6	Arenac County
25	25	4	270	103.7	381	193	54	32	30.7	9.8	Adams township
116	51	18	500	98.4	764	384	185	97	23.0	18.6	Arenac township
122	76	20	517	98.8	811	422	218	115	21.1	21.2	Au Gres city
118	58	10	478	110.7	800	390	186	93	20.6	18.5	Au Gres township
80	42	9	534	106.2	813	411	131	63	26.2	11.9	Clayton township
178	136	53	1 141	96.7	1 675	870	367	218	25.4	16.4	Deep River township
41	70	43	279	91.0	421	225	154	94	21.0	28.9	Sterling village
82	50	17	492	209.3	1 270	374	149	75	16.6	9.8	Lincoln township
62	30	14	496	100.4	681	333	106	55	31.5	10.7	Mason township
6	8	1	62	80.6	81	39	15	9	27.7	13.4	Twining village (part)
151	76	10	565	98.4	885	453	237	124	21.1	21.1	Moffatt township
38	21	5	171	97.1	261	133	64	33	22.6	19.0	Omer city
190	72	13	544	100.6	909	448	275	136	16.7	25.2	Sims township
124	109	54	866	82.6	1 167	654	287	203	26.2	18.2	Standish city
153	87	18	1 007	101.2	1 528	767	258	146	24.6	12.7	Standish township
65	23	7	301	113.3	470	231	95	47	26.8	14.8	Turner township
9	5	2	67	107.5	85	46	16	9	38.8	11.5	Turner village
11	1	-	40	100.0	65	35	12	8	18.8	15.0	Twining village (part)
155	74	19	524	97.1	828	415	248	128	19.8	24.0	Whitney township
620	589	214	4 145	111.0	6 740	3 145	1 423	823	22.9	16.3	Baraga County
55	43	19	233	106.9	388	189	117	56	19.5	24.3	Arvon township
172	182	68	1 497	136.6	2 705	1 091	422	248	23.6	11.9	Baraga township
81	93	41	685	87.6	936	516	215	140	27.2	16.7	Baraga village (part)
53	74	17	273	108.4	475	230	144	77	16.5	25.3	Covington township
313	271	106	2 033	93.1	2 984	1 545	690	416	24.0	17.6	L'Anse township
-	-	-	-	(X)	-	-	-	-	(X)	(X)	Baraga village (part)
180	189	92	1 116	88.8	1 658	885	461	298	21.3	21.9	L'Anse village
27	19	4	109	108.3	188	90	50	26	17.2	22.0	Spurr township
3 793	2 175	728	28 421	99.7	41 322	20 788	6 696	3 712	27.2	11.8	Barry County
147	62	17	929	105.8	1 449	701	226	118	24.2	11.8	Assyria township
161	83	23	902	104.5	1 410	690	267	149	23.6	14.5	Baltimore township
246	125	51	1 737	100.9	2 563	1 283	422	223	26.5	12.1	Barry township
155	85	21	1 166	99.9	1 656	823	261	144	29.0	11.2	Carlton township
3	4	-	17	94.1	23	13	7	3	30.3	21.2	Freeport village (part)
245	134	47	1 772	96.1	2 510	1 284	426	237	27.8	12.3	Castleton township
107	75	28	841	88.9	1 123	599	210	127	29.3	13.2	Nashville village (part)
477	420	190	3 770	88.2	5 127	2 800	1 087	720	27.7	15.3	Hastings city
210	154	102	1 477	98.4	2 204	1 131	466	276	24.8	15.9	Hastings charter township
236	111	28	1 613	103.5	2 428	1 189	375	192	26.0	11.4	Hope township
115	46	19	1 316	103.8	1 841	893	180	95	31.4	6.7	Irving township
17	12	5	207	98.6	297	150	34	20	27.7	8.3	Freeport village (part)
225	120	23	1 511	103.0	2 345	1 159	368	191	23.5	12.0	Johnstown township
85	46	9	719	104.6	1 042	509	140	64	29.2	9.5	Maple Grove township
3	8	5	47	102.1	72	37	16	10	24.2	16.8	Nashville village (part)
272	116	32	1 616	105.5	2 470	1 202	420	211	25.6	12.6	Orangeville township
220	104	26	1 586	100.2	2 391	1 183	350	174	24.7	11.0	Prairieville township
266	124	33	1 796	103.0	2 659	1 310	423	216	27.1	11.6	Rutland charter township
288	180	43	3 365	98.7	4 565	2 310	511	294	31.7	7.6	Thornapple township
107	99	25	1 391	95.6	1 846	953	231	149	32.2	8.5	Middleville village
142	88	32	1 037	105.3	1 545	751	262	146	27.4	12.3	Woodland township
24	18	7	237	108.9	334	162	49	28	32.5	9.9	Woodland village
303	177	32	2 109	100.0	3 117	1 570	512	262	26.1	12.1	Yankee Springs township
8 048	6 024	2 098	56 640	94.5	83 211	43 548	16 170	9 764	24.5	14.7	Bay County
143	104	27	1 045	92.4	1 496	804	274	168	25.6	13.6	Auburn city
1 198	801	284	8 055	93.0	11 870	6 264	2 283	1 368	23.7	14.7	Bangor township
2 407	2 089	711	19 085	92.9	27 429	14 540	5 207	3 281	25.5	14.1	Bay City city
184	109	28	1 415	98.3	2 092	1 047	321	183	25.4	11.4	Beaver township
310	239	68	1 978	90.4	2 810	1 516	617	373	25.4	16.4	Essexville city
253	131	30	1 255	101.6	1 984	986	414	206	21.6	16.4	Frankenlust township
225	147	29	1 686	100.2	2 569	1 298	401	225	23.9	11.9	Fraser township
76	49	20	846	109.8	1 320	639	145	79	25.6	8.2	Garfield township
66	42	11	623	99.8	873	419	119	61	29.9	9.6	Gibson township
753	666	361	5 243	88.9	7 660	4 161	1 780	1 160	22.6	18.0	Hampton township
356	251	87	2 574	98.3	3 866	1 984	694	389	24.3	13.6	Kawkawlin township
115	81	21	740	104.1	1 103	555	217	126	27.0	14.4	Merritt township
13	5	1	105	111.4	163	81	19	10	26.6	8.6	Midland city (part)
1 001	679	251	5 243	91.4	7 895	4 198	1 931	1 153	21.3	19.2	Monitor township
87	36	10	687	104.5	1 038	503	133	74	26.1	9.5	Mount Forest township
110	103	38	741	87.0	1 042	574	251	160	24.8	18.1	Pinconning city
173	141	27	1 297	101.1	1 964	968	341	186	24.7	13.1	Pinconning township
288	176	54	1 817	99.2	2 778	1 393	518	283	23.2	14.3	Portsmouth township
290	175	40	2 205	103.7	3 259	1 618	505	279	27.4	11.2	Williams township
1 587	909	307	8 075	98.1	12 255	6 240	2 803	1 511	23.4	17.5	Benzie County
183	75	22	1 427	97.0	2 031	1 037	280	146	27.7	10.0	Almira township
31	17	6	144	91.7	219	114	54	31	20.7	19.6	Lake Ann village
357	211	78	1 440	97.2	2 269	1 161	646	364	20.1	22.8	Benzonia township
55	43	9	259	100.4	410	199	107	61	21.0	20.6	Benzonia village
49	37	12	197	84.3	311	170	98	62	14.3	27.0	Beulah village
68	30	8	236	108.1	395	191	106	51	19.6	21.6	Blaine township
50	9	-	275	112.7	420	196	59	24	28.2	10.1	Colfax township

Table 1. **Age and Sex: 2000**—Con.

[For information on confidentiality protection, nonsampling error, and definitions, see text]

State County County Subdivision Place	Total population	Median age	Age: Under 5 years	5 to 17 years	18 to 20 years	21 to 24 years	25 to 34 years	35 to 44 years	45 to 54 years	55 to 59 years	60 to 64 years
Benzie County—Con.											
Colfax township—Con.											
Thompsonville village (part)	147	32.8	5	40	4	7	22	24	20	8	3
Crystal Lake township	960	48.1	42	155	21	22	72	126	156	64	67
Frankfort city	1 513	49.3	67	204	49	47	148	167	172	91	96
Gilmore township	850	37.1	67	169	23	35	93	159	99	47	34
Elberta village	457	36.5	38	96	10	21	47	84	54	24	14
Homestead township	2 078	37.6	149	395	73	72	265	359	302	130	98
Honor village	299	38.5	20	53	10	17	33	46	36	16	14
Inland township	1 587	34.9	124	295	52	68	258	269	247	74	48
Joyfield township	777	39.0	59	157	25	28	76	138	102	51	34
Lake township	635	61.3	14	46	6	9	26	56	85	52	91
Platte township	342	43.7	19	51	7	6	37	57	62	27	28
Weldon township	530	42.3	21	98	21	21	67	63	79	31	40
Thompsonville village (part)	310	35.8	17	68	11	16	39	41	37	11	19
Berrien County	162 453	37.4	10 583	31 719	6 308	7 143	19 690	25 033	22 901	8 608	7 019
Bainbridge township	3 132	39.3	188	576	109	126	358	486	473	218	173
Baroda township	2 880	37.9	182	582	86	93	374	508	397	153	130
Baroda village	858	36.2	63	154	16	33	145	152	102	37	25
Benton charter township	16 404	33.2	1 488	3 441	634	827	2 171	2 222	2 030	730	656
Benton Heights CDP	5 458	29.0	587	1 393	213	254	724	685	564	187	184
Fair Plain CDP (part)	4 684	34.9	353	865	188	246	695	722	647	212	194
Benton Harbor city	11 182	25.4	1 162	3 264	527	570	1 456	1 441	1 143	370	331
Berrien township	5 075	37.6	277	1 089	177	208	581	832	736	275	230
Berrien Springs village (part)	-	-	-	-	-	-	-	-	-	-	-
Eau Claire village (part)	472	29.2	33	125	15	21	90	81	47	16	10
Bertrand township	2 380	41.3	117	448	82	88	223	412	418	149	114
Bridgman city	2 428	41.3	133	428	78	70	245	408	383	131	101
Buchanan city	4 681	35.2	305	893	202	249	677	682	620	214	162
Buchanan township	3 510	38.3	220	676	119	115	436	541	538	217	169
Chikaming township	3 678	46.0	152	576	72	82	283	598	614	284	210
Shorewood-Tower Hills-Harbert CDP	1 619	45.9	76	266	25	42	131	240	253	115	77
Coloma city	1 595	36.6	117	333	45	50	203	260	213	86	63
Coloma charter township	5 217	39.1	303	960	195	174	615	869	734	335	277
Paw Paw Lake CDP (part)	2 698	39.6	150	467	95	93	342	417	387	164	156
Galien township	1 611	38.8	81	324	68	79	167	254	258	104	80
Galien village	593	33.7	29	154	26	29	75	97	71	28	13
Hagar township	3 964	38.2	244	699	143	177	501	705	591	234	172
Lake Michigan Beach CDP	1 509	37.4	105	269	53	73	188	267	214	90	63
Lake charter township	3 148	39.9	156	625	97	94	310	600	467	171	162
Lincoln charter township	13 952	39.2	787	2 849	430	395	1 555	2 378	2 299	825	597
Stevensville village	1 191	40.3	73	196	29	40	160	195	166	60	50
New Buffalo city	2 200	41.9	103	355	83	99	222	333	349	128	117
New Buffalo township	2 468	47.4	126	319	58	66	201	364	438	202	185
Grand Beach village	221	56.5	11	18	4	2	8	24	36	24	34
Michiana village	200	55.0	6	8	1	2	14	23	46	18	17
Niles city (part)	12 199	35.3	920	2 363	470	608	1 693	1 735	1 536	564	434
Niles township	13 325	38.7	807	2 500	513	529	1 611	2 012	1 956	720	611
Oronoko charter township	9 843	31.3	546	1 616	861	999	1 365	1 282	1 181	446	372
Berrien Springs village (part)	1 862	35.7	101	328	89	133	260	275	227	83	81
Pipestone township	2 474	37.2	145	514	107	113	276	426	314	154	102
Eau Claire village (part)	184	36.0	6	49	12	8	14	43	13	11	5
Royalton township	3 888	39.9	240	867	115	72	336	704	617	224	174
St. Joseph city	8 789	39.3	425	1 245	346	486	1 310	1 382	1 240	430	323
St. Joseph charter township	10 042	42.1	534	1 869	251	219	983	1 645	1 601	588	518
Fair Plain CDP (part)	3 144	41.3	168	528	85	84	398	493	507	191	153
Shoreham village	860	47.6	38	121	11	8	101	114	137	65	49
Sodus township	2 139	40.8	132	350	77	85	237	345	261	148	130
Three Oaks township	2 949	37.4	210	544	102	142	372	447	447	146	125
Three Oaks village	1 829	34.2	152	350	61	107	259	278	256	87	58
Watervliet city	1 843	34.9	113	421	63	84	244	314	238	61	54
Watervliet township	3 392	37.2	256	613	125	163	436	485	496	178	156
Paw Paw Lake CDP (part)	1 246	41.8	65	203	44	44	145	171	197	81	84
Weesaw township	2 065	38.9	114	380	73	81	249	363	313	123	91
Branch County	45 787	36.7	2 885	8 813	1 815	2 033	6 098	7 566	6 222	2 317	2 036
Algansee township	2 061	38.0	143	435	55	66	253	302	296	141	96
Batavia township	1 546	39.1	87	301	68	60	179	247	225	83	77
Bethel township	1 421	35.0	77	307	61	81	185	264	163	87	53
Bronson city	2 421	31.8	198	530	106	137	346	342	258	69	79
Bronson township	1 358	35.6	88	308	54	51	166	252	162	72	45
Butler township	1 362	31.6	118	347	55	48	172	212	164	72	49
California township	909	25.2	116	252	41	43	100	121	83	37	21
Coldwater city	12 697	35.8	747	2 094	508	683	2 130	2 369	1 649	500	424
Coldwater township	3 678	41.2	197	677	130	130	384	535	586	230	187
Gilead township	753	36.8	39	131	40	35	112	132	83	50	33
Girard township	1 916	40.1	93	284	102	83	228	330	314	115	117
Kinderhook township	1 614	41.5	83	292	49	51	157	279	232	110	107
Matteson township	1 285	38.4	79	253	47	44	150	214	193	65	78
Noble township	518	34.2	33	120	28	18	68	77	73	25	16
Ovid township	2 432	43.9	122	387	74	87	227	368	373	185	185
Quincy township	4 411	35.0	317	979	198	183	530	701	663	171	182
Quincy village	1 701	31.9	142	394	76	91	208	287	236	48	54
Sherwood township	2 284	37.3	138	444	71	103	323	340	310	142	112
Sherwood village	324	31.0	26	74	12	20	48	45	42	13	17
Union township	3 121	35.6	210	672	128	130	388	481	395	163	175
Union City village (part)	1 770	33.1	136	397	76	79	244	260	215	81	78
Calhoun County	137 985	36.4	9 002	26 852	5 822	6 489	17 878	21 121	19 321	6 961	5 682
Albion city	9 144	29.3	606	1 750	1 037	764	1 011	1 088	990	351	319
Albion township	1 200	40.5	70	225	30	44	125	201	166	78	60
Athens township	2 571	37.3	148	554	99	98	301	422	318	145	129
Athens village	1 111	31.7	79	280	48	38	156	203	99	32	47
Battle Creek city	53 364	34.7	3 892	10 643	1 996	2 658	7 719	8 005	6 976	2 401	1 852
Bedford township	9 517	39.8	562	1 732	329	338	1 084	1 480	1 542	597	473

Table 1. **Age and Sex: 2000**—Con.

[For information on confidentiality protection, nonsampling error, and definitions, see text]

Age—Con.			Age and sex						Percent of total population		
			All ages		18 years and over		65 years and over				**State** **County** **County Subdivision** **Place**
65 to 74 years	75 to 84 years	85 years and over	Female	Males per 100 females	Total	Female	Total	Female	Under 18 years	65 years and over	
											Benzie County—Con.
											Colfax township—Con.
11	3	-	61	141.0	102	42	14	6	30.6	9.5	Thompsonville village (part)
148	77	10	483	98.8	763	390	235	123	20.5	24.5	Crystal Lake township
174	186	112	849	78.2	1 242	705	472	297	17.9	31.2	Frankfort city
73	39	12	422	101.4	614	309	124	69	27.8	14.6	Gilmore township
39	23	7	233	96.1	323	166	69	40	29.3	15.1	Elberta village
144	69	22	1 040	99.8	1 534	779	235	126	26.2	11.3	Homestead township
30	18	6	149	100.7	226	118	54	32	24.4	18.1	Honor village
90	52	10	767	106.9	1 168	571	152	70	26.4	9.6	Inland township
62	38	7	386	101.3	561	277	107	56	27.8	13.8	Joyfield township
155	75	20	319	99.1	575	290	250	120	9.4	39.4	Lake township
30	16	2	162	111.1	272	124	48	22	20.5	14.0	Platte township
53	32	4	269	97.0	411	210	89	43	22.5	16.8	Weldon township
31	18	2	166	86.7	225	122	51	27	27.4	16.5	Thompsonville village (part)
12 160	8 440	2 849	83 715	94.1	120 151	63 276	23 449	13 814	26.0	14.4	Berrien County
207	163	55	1 521	105.9	2 368	1 152	425	247	24.4	13.6	Bainbridge township
215	117	43	1 436	100.6	2 116	1 066	375	195	26.5	13.0	Baroda township
56	59	16	432	98.6	641	329	131	75	25.3	15.3	Baroda village
1 161	807	237	8 684	88.9	11 475	6 312	2 205	1 301	30.0	13.4	Benton charter township
361	221	85	2 902	88.1	3 478	1 936	667	371	36.3	12.2	Benton Heights CDP
284	223	55	2 441	91.9	3 466	1 860	562	345	26.0	12.0	Fair Plain CDP (part)
573	265	80	6 100	83.3	6 756	3 911	918	520	39.6	8.2	Benton Harbor city
332	214	124	2 508	102.4	3 709	1 858	670	386	26.9	13.2	Berrien township
-	-	-	-	(X)	-	-	-	-	(X)	(X)	Berrien Springs village (part)
15	16	3	224	110.7	314	148	34	19	33.5	7.2	Eau Claire village (part)
180	121	28	1 174	102.7	1 815	916	329	173	23.7	13.8	Bertrand township
177	173	101	1 252	93.9	1 867	991	451	310	23.1	18.6	Bridgman city
294	278	105	2 496	87.5	3 483	1 902	677	457	25.6	14.5	Buchanan city
283	158	38	1 701	106.3	2 614	1 295	479	250	25.5	13.6	Buchanan township
444	281	82	1 862	97.5	2 950	1 513	807	440	19.8	21.9	Chikaming township
221	134	39	818	97.9	1 277	649	394	209	21.1	24.3	Shorewood-Tower Hills-Harbert CDP
117	80	28	843	89.2	1 145	625	225	142	28.2	14.1	Coloma city
435	260	60	2 650	96.9	3 954	2 028	755	424	24.2	14.5	Coloma charter township
249	146	32	1 378	95.8	2 081	1 069	427	242	22.9	15.8	Paw Paw Lake CDP (part)
121	55	20	805	100.1	1 206	613	196	110	25.1	12.2	Galien township
37	26	8	297	99.7	410	217	71	46	30.9	12.0	Galien village
288	175	35	2 007	97.5	3 021	1 533	498	272	23.8	12.6	Hagar township
110	64	13	765	97.3	1 135	582	187	108	24.8	12.4	Lake Michigan Beach CDP
248	141	77	1 611	95.4	2 367	1 212	466	274	24.8	14.8	Lake charter township
965	677	195	7 155	95.0	10 316	5 386	1 837	1 089	26.1	13.2	Lincoln charter township
100	90	32	631	88.7	922	494	222	133	22.6	18.6	Stevensville village
252	133	26	1 109	98.4	1 742	887	411	245	20.8	18.7	New Buffalo city
287	178	44	1 238	99.4	2 023	1 029	509	273	18.0	20.6	New Buffalo township
32	24	4	119	85.7	192	101	60	36	13.1	27.1	Grand Beach village
38	22	5	97	106.2	186	90	65	31	7.0	32.5	Michiana village
816	749	311	6 493	87.9	8 916	4 929	1 876	1 215	26.9	15.4	Niles city (part)
1 155	736	175	6 832	95.0	10 018	5 224	2 066	1 164	24.8	15.5	Niles township
575	432	168	5 133	91.8	7 681	4 108	1 175	730	22.0	11.9	Oronoko charter township
140	105	40	955	95.0	1 433	762	285	182	23.0	15.3	Berrien Springs village (part)
204	92	27	1 219	103.0	1 815	898	323	167	26.6	13.1	Pipestone township
11	11	1	101	82.2	129	69	23	13	29.9	12.5	Eau Claire village (part)
286	147	106	1 956	98.8	2 781	1 423	539	316	28.5	13.9	Royalton township
648	646	308	4 485	96.0	7 119	3 691	1 602	1 016	19.0	18.2	St. Joseph city
953	705	176	5 141	95.3	7 639	4 012	1 834	1 062	23.9	18.3	St. Joseph charter township
256	216	65	1 638	91.9	2 448	1 308	537	319	22.1	17.1	Fair Plain CDP (part)
93	92	31	448	92.0	701	373	216	138	18.5	25.1	Shoreham village
169	158	47	1 059	102.0	1 657	823	374	214	22.5	17.5	Sodus township
223	140	51	1 496	97.1	2 195	1 136	414	236	25.6	14.0	Three Oaks township
117	77	27	933	96.0	1 327	704	221	136	27.4	12.1	Three Oaks village
118	92	41	976	88.8	1 309	713	251	167	29.0	13.6	Watervliet city
274	172	38	1 760	92.7	2 523	1 322	484	270	25.6	14.3	Watervliet township
116	84	12	637	95.6	978	513	212	113	21.5	17.0	Paw Paw Lake CDP (part)
160	95	23	1 013	103.8	1 571	768	278	149	23.9	13.5	Weesaw township
3 205	2 105	692	22 614	102.5	34 089	16 962	6 002	3 431	25.5	13.1	Branch County
162	90	22	1 001	105.9	1 483	730	274	143	28.0	13.3	Algansee township
113	89	17	762	102.9	1 158	578	219	119	25.1	14.2	Batavia township
83	45	15	648	119.3	1 037	457	143	75	27.0	10.1	Bethel township
175	142	39	1 268	90.9	1 693	897	356	230	30.1	14.7	Bronson city
91	53	16	659	106.1	962	482	160	92	29.2	11.8	Bronson township
72	47	6	662	105.7	897	452	125	72	34.1	9.2	Butler township
51	36	8	434	109.4	541	260	95	51	40.5	10.5	California township
732	603	258	6 302	101.5	9 856	4 909	1 593	997	22.4	12.5	Coldwater city
306	227	89	1 863	97.4	2 804	1 447	622	355	23.8	16.9	Coldwater township
49	35	14	326	131.0	583	256	98	56	22.6	13.0	Gilead township
142	88	20	911	110.3	1 539	727	250	137	19.7	13.0	Girard township
162	81	11	794	103.3	1 239	610	254	128	23.2	15.7	Kinderhook township
87	59	16	633	103.0	953	479	162	93	25.8	12.6	Matteson township
25	27	8	257	101.6	365	179	60	32	29.5	11.6	Noble township
278	102	44	1 182	105.8	1 923	954	424	213	20.9	17.4	Ovid township
272	171	44	2 235	97.4	3 115	1 590	487	270	29.4	11.0	Quincy township
83	60	22	871	95.3	1 165	608	165	106	31.5	9.7	Quincy village
176	96	29	1 098	108.0	1 702	823	301	157	25.5	13.2	Sherwood township
15	7	5	155	109.0	224	110	27	13	30.9	8.3	Sherwood village
229	114	36	1 579	97.7	2 239	1 132	379	211	28.3	12.1	Union township
121	63	20	914	93.7	1 237	641	204	123	30.1	11.5	Union City village (part)
9 948	6 584	2 325	70 887	94.7	102 131	53 532	18 857	11 214	26.0	13.7	Calhoun County
608	471	149	4 998	83.0	6 788	3 852	1 228	780	25.8	13.4	Albion city
110	72	19	607	97.7	905	465	201	106	24.6	16.8	Albion township
208	112	37	1 295	98.5	1 869	956	357	195	27.3	13.9	Athens township
72	39	18	573	93.9	752	395	129	73	32.3	11.6	Athens village
3 556	2 727	939	27 804	91.9	38 829	20 746	7 222	4 505	27.2	13.5	Battle Creek city
787	484	109	4 716	101.8	7 223	3 635	1 380	735	24.1	14.5	Bedford township

Table 1. **Age and Sex: 2000**—Con.

[For information on confidentiality protection, nonsampling error, and definitions, see text]

State County County Subdivision Place	Total population	Median age	Age: Under 5 years	5 to 17 years	18 to 20 years	21 to 24 years	25 to 34 years	35 to 44 years	45 to 54 years	55 to 59 years	60 to 64 years
Calhoun County—Con.											
Bedford township—Con.											
Level Park-Oak Park CDP	3 605	37.8	266	649	116	147	452	569	550	205	153
Burlington township	1 929	37.9	96	382	84	80	236	317	280	101	95
Burlington village	405	35.6	24	91	21	9	50	77	57	19	8
Union City village (part)	34	45.0	1	6	2	1	3	4	5	1	5
Clarence township	2 032	40.5	139	351	59	75	239	288	324	158	126
Clarendon township	1 114	35.7	69	249	39	45	142	172	176	53	57
Convis township	1 666	39.1	93	329	65	65	173	283	283	96	88
Eckford township	1 282	38.7	73	274	39	31	146	225	206	71	57
Emmett township	11 979	37.2	733	2 205	479	538	1 640	1 919	1 778	624	528
Brownlee Park CDP (part)	2 241	33.4	174	447	95	122	335	365	268	94	100
Fredonia township	1 723	40.8	97	305	67	64	182	287	279	113	89
Homer township	3 010	33.3	205	700	131	134	400	449	386	165	119
Homer village	1 851	31.4	136	444	77	102	275	257	231	78	60
Lee township	1 257	34.2	87	265	71	68	163	212	147	73	65
Leroy township	3 240	39.5	194	646	104	108	357	519	552	211	152
Marengo township	2 131	37.3	143	415	78	86	266	318	346	128	107
Marshall city	7 459	38.3	479	1 387	238	303	947	1 156	975	301	308
Marshall township	2 922	40.9	176	563	97	79	268	488	512	195	156
Newton township	2 493	42.6	120	438	64	50	233	443	427	205	126
Pennfield charter township	8 913	38.9	472	1 771	357	343	1 003	1 482	1 460	443	402
Brownlee Park CDP (part)	347	35.9	20	76	12	14	47	66	43	19	18
Sheridan township	2 116	36.5	119	504	75	89	231	276	276	121	91
Springfield city	5 189	35.9	325	835	228	359	778	825	677	209	184
Tekonsha township	1 734	38.0	104	329	56	70	234	266	245	122	99
Tekonsha village	712	37.2	40	136	25	34	96	120	86	43	34
Cass County	51 104	38.5	3 102	9 951	1 839	1 923	5 932	8 154	7 784	3 042	2 450
Calvin township	2 041	37.6	145	393	69	68	271	320	323	120	96
Dowagiac city	6 147	33.8	474	1 251	240	358	849	834	689	274	231
Howard township	6 309	40.8	329	1 120	203	192	737	990	1 115	458	290
Jefferson township	2 401	40.8	139	439	85	85	231	408	426	141	92
La Grange township	3 340	37.3	218	663	128	133	409	521	452	196	161
Cassopolis village (part)	1 740	34.1	135	387	64	87	230	275	198	87	83
Marcellus township	2 712	35.2	187	563	106	121	372	414	359	134	111
Marcellus village	1 162	31.9	92	258	49	52	181	167	141	44	32
Mason township	2 514	38.4	158	479	82	114	302	424	397	147	130
Milton township	2 646	40.1	108	583	97	61	239	490	484	175	125
Newberg township	1 703	38.3	86	359	65	58	188	304	254	99	71
Niles city (part)	5	73.5	-	-	-	-	-	-	1	1	-
Ontwa township	5 865	38.7	330	1 129	195	179	692	1 034	848	327	289
Edwardsburg village	1 147	36.6	72	220	50	42	159	200	149	51	39
Penn township	1 902	41.1	120	357	73	79	191	245	297	122	123
Cassopolis village (part)	-	-	-	-	-	-	-	-	-	-	-
Vandalia village	429	25.8	36	129	20	24	51	60	35	19	12
Pokagon township	2 199	39.8	128	391	91	74	251	329	337	135	123
Porter township	3 794	41.5	180	704	107	119	398	648	688	267	185
Silver Creek township	3 491	40.0	238	647	133	138	359	472	534	229	215
Volinia township	1 174	36.4	76	273	50	31	126	222	153	64	54
Wayne township	2 861	36.9	186	600	115	113	317	499	427	153	154
Charlevoix County	26 090	39.1	1 691	5 072	784	904	2 988	4 171	3 703	1 575	1 308
Bay township	1 068	43.1	50	208	17	20	96	187	168	82	78
Boyne City city	3 503	37.9	228	696	101	159	407	591	462	165	142
Boyne Valley township	1 215	38.3	68	237	43	48	149	212	143	67	71
Boyne Falls village	370	34.0	19	75	20	20	55	71	32	18	15
Chandler township	230	36.8	18	45	9	8	32	34	47	16	5
Charlevoix city	2 994	40.8	186	460	123	129	380	411	413	179	132
Charlevoix township	1 697	41.2	107	325	47	64	163	248	251	104	91
East Jordan city	2 507	32.7	227	537	85	139	370	348	234	119	82
Evangeline township	773	42.4	41	161	21	19	55	126	128	63	47
Eveline township	1 560	44.5	78	272	36	43	140	228	260	122	111
Hayes township	1 893	42.3	90	352	42	44	197	322	342	139	103
Hudson township	639	38.9	46	118	13	17	85	121	80	41	36
Marion township	1 492	36.8	99	370	40	34	172	249	251	71	67
Melrose township	1 388	35.9	103	296	40	34	203	239	185	62	61
Norwood township	714	42.2	34	141	15	18	62	129	111	47	48
Peaine township	244	49.5	12	27	5	9	11	36	46	28	20
St. James township	307	45.6	11	64	6	3	13	52	41	20	28
South Arm township	1 844	40.6	127	335	52	45	212	277	250	138	100
Wilson township	2 022	35.5	166	428	89	71	241	361	291	112	86
Cheboygan County	26 448	41.3	1 557	4 706	784	863	2 961	3 866	3 657	1 749	1 561
Aloha township	1 041	44.7	64	184	12	28	105	134	163	95	62
Beaugrand township	1 157	43.1	63	204	32	37	113	169	186	74	75
Benton township	3 080	41.5	156	571	98	79	332	503	478	191	178
Burt township	654	54.3	27	58	11	19	67	51	104	71	57
Cheboygan city	5 295	37.4	368	984	212	236	677	755	609	233	236
Ellis township	519	39.1	31	104	14	15	63	88	72	30	28
Forest township	1 080	42.1	39	217	31	49	95	167	163	85	55
Grant township	947	50.6	47	117	19	19	90	112	127	81	76
Hebron township	303	37.4	22	66	8	8	32	67	35	20	16
Inverness township	2 278	40.0	139	432	53	78	250	399	334	155	113
Koehler township	1 168	40.1	92	200	44	45	138	145	152	90	78
Mackinaw township	576	45.1	31	89	18	10	72	67	90	41	49
Mackinaw City village (part)	319	45.1	13	49	11	6	45	35	55	25	25
Mentor township	781	41.6	46	123	28	22	84	138	101	55	53
Mullett township	1 284	44.1	57	232	36	29	117	190	183	73	81
Munro township	679	43.4	33	124	13	14	72	100	95	65	56
Nunda township	925	36.9	69	157	30	40	136	125	125	70	38
Wolverine village (part)	293	32.4	24	65	14	11	45	39	29	21	12
Tuscarora township	3 091	44.3	156	513	78	84	342	399	454	200	218
Indian River CDP	2 008	47.2	98	284	44	55	209	243	290	142	160
Walker township	292	39.5	18	58	11	8	27	47	43	19	24

Table 1. **Age and Sex: 2000**—Con.

[For information on confidentiality protection, nonsampling error, and definitions, see text]

Age—Con.			Age and sex						Percent of total population		
			All ages		18 years and over		65 years and over				**State** **County** **County Subdivision** **Place**
65 to 74 years	75 to 84 years	85 years and over	Female	Males per 100 females	Total	Female	Total	Female	Under 18 years	65 years and over	
											Calhoun County—Con.
											Bedford township—Con.
304	162	32	1 808	99.4	2 690	1 375	498	282	25.4	13.8	Level Park-Oak Park CDP
152	77	29	967	99.5	1 451	719	258	136	24.8	13.4	Burlington township
30	13	6	210	92.9	290	144	49	27	28.4	12.1	Burlington village
4	1	1	17	100.0	27	13	6	3	20.6	17.6	Union City village (part)
168	76	29	982	106.9	1 542	741	273	131	24.1	13.4	Clarence township
62	32	18	550	102.5	796	389	112	58	28.5	10.1	Clarendon township
133	43	15	822	102.7	1 244	621	191	104	25.3	11.5	Convis township
81	65	14	653	96.3	935	475	160	79	27.1	12.5	Eckford township
865	470	200	6 124	95.6	9 041	4 694	1 535	910	24.5	12.8	Emmett township
149	61	31	1 176	90.6	1 620	862	241	153	27.7	10.8	Brownlee Park CDP (part)
135	80	25	879	96.0	1 321	670	240	133	23.3	13.9	Fredonia township
165	123	33	1 540	95.5	2 105	1 083	321	203	30.1	10.7	Homer township
102	70	19	944	96.1	1 271	665	191	126	31.3	10.3	Homer village
55	34	17	590	113.1	905	434	106	62	28.0	8.4	Lee township
246	119	32	1 651	96.2	2 400	1 222	397	207	25.9	12.3	Leroy township
152	75	17	1 077	97.9	1 573	800	244	132	26.2	11.5	Marengo township
554	508	303	4 010	86.0	5 593	3 086	1 365	886	25.0	18.3	Marshall city
232	114	42	1 454	101.0	2 183	1 114	388	212	25.3	13.3	Marshall township
218	142	27	1 269	96.5	1 935	1 001	387	207	22.4	15.5	Newton township
730	346	104	4 531	96.7	6 670	3 449	1 180	680	25.2	13.2	Pennfield charter township
22	8	2	183	89.6	251	135	32	17	27.7	9.2	Brownlee Park CDP (part)
201	117	16	954	121.8	1 493	736	334	175	29.4	15.8	Sheridan township
392	242	135	2 545	103.9	4 029	1 992	769	461	22.4	14.8	Springfield city
138	55	16	869	99.5	1 301	652	209	117	25.0	12.1	Tekonsha township
64	25	9	369	93.0	536	275	98	59	24.7	13.8	Tekonsha village
3 915	2 291	721	25 569	99.9	38 051	19 274	6 927	3 826	25.5	13.6	Cass County
146	69	21	1 009	102.3	1 503	746	236	127	26.4	11.6	Calvin township
411	370	166	3 205	91.8	4 422	2 385	947	610	28.1	15.4	Dowagiac city
498	296	81	3 124	102.0	4 860	2 427	875	481	23.0	13.9	Howard township
168	119	68	1 198	100.4	1 823	940	355	211	24.1	14.8	Jefferson township
246	155	58	1 728	93.3	2 459	1 285	459	246	26.4	13.7	La Grange township
102	61	31	919	89.3	1 218	665	194	114	30.0	11.1	Cassopolis village (part)
201	119	25	1 364	98.8	1 962	1 001	345	187	27.7	12.7	Marcellus township
77	55	14	623	86.5	812	439	146	90	30.1	12.6	Marcellus village
172	94	15	1 254	100.5	1 877	949	281	150	25.3	11.2	Mason township
175	88	21	1 315	101.2	1 955	980	284	149	26.1	10.7	Milton township
144	64	11	817	108.4	1 258	606	219	115	26.1	12.9	Newberg township
1	2	-	3	66.7	5	3	3	2	-	60.0	Niles city (part)
523	249	70	2 908	101.7	4 406	2 206	842	453	24.9	14.4	Ontwa township
91	52	22	584	96.4	855	432	165	98	25.5	14.4	Edwardsburg village
160	109	26	939	102.6	1 425	715	295	148	25.1	15.5	Penn township
-	-	-	-	(X)	-	-	-	-	(X)	(X)	Cassopolis village (part)
23	16	4	203	111.3	264	130	43	24	38.5	10.0	Vandalia village
203	103	34	1 095	100.8	1 680	839	340	180	23.6	15.5	Pokagon township
316	142	40	1 866	103.3	2 910	1 433	498	260	23.3	13.1	Porter township
295	189	42	1 775	96.7	2 606	1 315	526	289	25.4	15.1	Silver Creek township
70	38	17	566	107.4	825	411	125	60	29.7	10.6	Volinia township
186	85	26	1 403	103.9	2 075	1 033	297	158	27.5	10.4	Wayne township
2 130	1 316	448	13 186	97.9	19 327	9 919	3 894	2 176	25.9	14.9	Charlevoix County
110	40	12	503	112.3	810	394	162	80	24.2	15.2	Bay township
289	203	60	1 793	95.4	2 579	1 353	552	330	26.4	15.8	Boyne City city
107	57	13	601	102.2	910	451	177	92	25.1	14.6	Boyne Valley township
26	16	3	188	96.8	276	136	45	22	25.4	12.2	Boyne Falls village
7	8	1	109	111.0	167	78	16	10	27.4	7.0	Chandler township
265	232	84	1 587	88.7	2 348	1 276	581	341	21.6	19.4	Charlevoix city
139	104	54	874	94.2	1 265	668	297	174	25.5	17.5	Charlevoix township
171	148	47	1 289	94.5	1 743	928	366	226	30.5	14.6	East Jordan city
66	36	10	391	97.7	571	290	112	63	26.1	14.5	Evangeline township
167	73	30	795	96.2	1 210	619	270	132	22.4	17.3	Eveline township
166	82	14	948	99.7	1 451	732	262	140	23.3	13.8	Hayes township
56	20	6	299	113.7	475	225	82	35	25.7	12.8	Hudson township
85	46	8	754	97.9	1 023	509	139	71	31.4	9.3	Marion township
100	55	10	689	101.5	989	500	165	81	28.7	11.9	Melrose township
63	30	16	342	108.8	539	265	109	54	24.5	15.3	Norwood township
33	14	3	120	103.3	205	102	50	25	16.0	20.5	Peaine township
45	21	3	160	91.9	232	119	69	39	24.4	22.5	St. James township
142	102	64	934	97.4	1 382	713	308	185	25.1	16.7	South Arm township
119	45	13	998	102.6	1 428	697	177	98	29.4	8.8	Wilson township
2 636	1 614	494	13 335	98.3	20 185	10 274	4 744	2 523	23.7	17.9	Cheboygan County
107	74	13	507	105.3	793	384	194	88	23.8	18.6	Aloha township
124	70	10	597	93.8	890	460	204	107	23.1	17.6	Beaugrand township
288	171	35	1 513	103.6	2 353	1 162	494	247	23.6	16.0	Benton township
97	77	15	320	104.4	569	274	189	101	13.0	28.9	Burt township
444	358	183	2 795	89.4	3 943	2 135	985	610	25.5	18.6	Cheboygan city
53	20	1	265	95.8	384	192	74	34	26.0	14.3	Ellis township
100	61	18	530	103.8	824	404	179	86	23.7	16.6	Forest township
162	80	17	442	114.3	783	374	259	121	17.3	27.3	Grant township
19	9	1	147	106.1	215	108	29	16	29.0	9.6	Hebron township
192	107	26	1 152	97.7	1 707	869	325	181	25.1	14.3	Inverness township
123	43	18	574	103.5	876	434	184	86	25.0	15.8	Koehler township
59	27	23	305	88.9	456	241	109	56	20.8	18.9	Mackinaw township
25	17	13	171	86.5	257	135	55	31	19.4	17.2	Mackinaw City village (part)
78	45	8	371	110.5	612	291	131	66	21.6	16.8	Mentor township
154	102	30	658	95.1	995	507	286	145	22.5	22.3	Mullett township
62	38	7	338	100.9	522	265	107	53	23.1	15.8	Munro township
88	34	13	470	96.8	699	346	135	70	24.4	14.6	Nunda township
16	9	8	161	82.0	204	111	33	19	30.4	11.3	Wolverine village (part)
356	235	56	1 581	95.5	2 422	1 265	647	351	21.6	20.9	Tuscarora township
265	179	39	1 036	93.8	1 626	853	483	261	19.0	24.1	Indian River CDP
22	12	3	136	114.7	216	107	37	19	26.0	12.7	Walker township

Table 1. **Age and Sex: 2000**—Con.

[For information on confidentiality protection, nonsampling error, and definitions, see text]

State County County Subdivision Place	Total population	Median age	Age: Under 5 years	5 to 17 years	18 to 20 years	21 to 24 years	25 to 34 years	35 to 44 years	45 to 54 years	55 to 59 years	60 to 64 years
Cheboygan County—Con.											
Waverly township	472	43.4	29	88	13	10	40	71	46	38	37
Wilmot township	826	34.4	70	185	23	33	109	139	97	63	31
Wolverine village (part)	66	29.0	10	12	1	6	6	9	10	5	3
Chippewa County	38 543	36.2	2 078	6 136	1 987	2 612	5 646	6 609	5 168	1 834	1 587
Bay Mills township	1 214	33.4	115	228	44	77	160	192	133	51	57
Bruce township	1 940	38.2	122	377	70	54	223	354	272	119	108
Chippewa township	238	41.1	8	56	8	9	17	45	38	10	10
Dafter township	1 304	37.8	77	278	50	46	151	249	174	85	44
Detour township	894	51.8	34	115	20	20	62	110	133	90	89
De Tour Village village	421	53.3	21	53	12	11	34	47	43	47	47
Drummond township	992	51.1	40	128	21	18	75	132	159	101	90
Hulbert township	211	49.5	3	32	7	5	17	29	35	16	8
Kinross charter township	5 922	33.9	343	878	197	378	1 330	1 434	829	180	139
Pickford township	1 584	39.9	115	270	56	57	178	250	243	91	77
Raber township	670	49.9	23	86	21	12	45	102	105	53	47
Rudyard township	1 315	37.0	85	319	39	29	136	230	188	72	57
Sault Ste. Marie city	16 542	32.8	851	2 355	1 278	1 711	2 664	2 607	1 937	576	501
Soo township	2 652	40.6	118	492	96	104	296	418	440	153	160
Sugar Island township	683	45.4	31	106	15	24	54	107	114	61	49
Superior township	1 329	38.0	81	278	43	55	159	200	216	68	61
Trout Lake township	465	48.8	11	72	12	6	37	71	64	38	42
Whitefish township	588	52.6	21	66	10	7	42	79	88	70	48
Clare County	31 252	40.5	1 815	5 807	1 060	1 151	3 412	4 368	4 203	2 039	1 999
Arthur township	667	38.7	50	135	19	17	74	110	89	40	41
Clare city (part)	3 140	37.2	223	551	158	164	384	408	376	110	121
Franklin township	809	43.0	38	146	27	26	85	109	117	78	64
Freeman township	1 118	48.8	44	188	25	29	78	142	150	105	114
Frost township	1 159	45.4	51	199	20	36	108	157	155	112	95
Garfield township	1 968	43.0	105	317	62	69	217	258	273	155	117
Grant township	3 034	38.7	180	600	119	114	338	460	441	179	170
Greenwood township	1 059	44.8	50	174	35	31	105	136	170	83	87
Hamilton township	1 988	43.4	89	398	64	42	163	303	249	156	163
Harrison city	2 108	39.1	120	350	96	109	277	263	261	130	129
Hatton township	923	35.4	56	232	25	36	106	126	137	48	50
Hayes township	4 916	39.3	309	945	119	187	611	659	648	319	318
Lincoln township	1 758	45.7	97	261	42	48	162	243	264	129	163
Redding township	526	41.5	19	108	18	17	54	82	62	49	35
Sheridan township	1 588	28.8	161	427	71	76	204	247	152	66	60
Summerfield township	453	49.2	14	56	9	13	40	61	80	38	34
Surrey township	3 555	41.8	183	617	128	123	362	543	502	219	204
Farwell village	855	39.5	44	166	35	30	89	148	118	41	35
Winterfield township	483	40.2	26	103	23	14	44	61	77	23	34
Clinton County	64 753	36.7	4 455	13 737	2 339	2 380	7 706	11 213	9 747	3 543	2 599
Bath township	7 541	36.1	515	1 612	276	236	992	1 428	1 210	378	299
Bengal township	1 174	35.1	95	295	46	35	113	235	159	49	42
Bingham township	2 776	38.4	165	582	92	92	297	469	385	108	98
Dallas township	2 323	32.7	196	525	104	127	311	323	271	116	87
Fowler village	1 136	32.8	111	206	50	62	192	136	114	46	41
De Witt city	4 702	33.8	347	1 242	154	185	502	883	775	230	129
De Witt township	12 143	38.2	788	2 249	384	449	1 558	2 022	1 901	715	563
Duplain township	2 329	37.2	169	482	83	84	284	339	331	123	104
Elsie village	1 055	37.7	78	204	35	40	124	151	142	45	44
Eagle township	2 332	39.6	157	467	74	55	218	441	415	159	97
Eagle village	130	37.5	8	30	3	1	15	29	16	9	4
East Lansing city (part)	34	45.0	-	3	3	2	1	8	8	4	2
Essex township	1 812	35.1	121	424	75	62	219	308	247	101	78
Maple Rapids village	643	34.2	42	144	23	26	96	103	67	34	38
Grand Ledge city (part)	9	45.5	-	2	-	-	1	1	1	2	2
Greenbush township	2 115	37.9	112	450	72	71	247	365	345	137	88
Lebanon township	705	33.2	55	194	29	25	67	120	86	40	25
Hubbardston village (part)	42	36.0	3	10	1	-	6	8	3	4	-
Olive township	2 322	38.2	151	487	84	61	239	427	350	156	109
Ovid township	3 490	35.3	266	738	146	144	435	558	428	187	127
Ovid village (part)	1 512	31.5	136	312	79	84	230	218	159	66	55
Riley township	1 767	37.3	126	386	55	61	177	355	262	109	81
St. Johns city	7 485	34.7	549	1 448	319	416	1 037	1 149	958	324	247
Victor township	3 275	37.7	218	734	100	84	353	662	563	206	125
Watertown township	4 162	39.3	233	911	172	103	374	765	797	278	189
Westphalia township	2 257	34.8	192	506	71	88	281	355	255	121	107
Westphalia village	876	35.8	83	161	17	41	126	107	87	44	59
Crawford County	14 273	40.6	777	2 720	462	438	1 535	2 263	1 987	902	817
Beaver Creek township	1 486	41.9	85	250	39	56	149	246	222	100	104
Frederic township	1 401	40.8	73	282	44	36	149	195	226	101	78
Grayling city	1 952	39.5	133	377	81	70	200	279	205	83	84
Grayling township	6 516	38.9	348	1 313	213	215	784	1 095	887	407	345
Lovells township	578	52.0	20	69	9	8	45	72	90	48	45
Maple Forest township	498	42.7	18	87	13	14	50	86	80	33	37
South Branch township	1 842	42.7	100	342	63	39	158	290	277	130	124
Delta County	38 520	40.4	2 101	7 072	1 580	1 450	4 006	5 996	5 798	2 080	1 895
Baldwin township	748	41.3	27	138	31	31	62	135	155	42	34
Bark River township	1 650	36.3	103	341	68	72	206	270	253	97	67
Bay de Noc township	329	51.1	10	34	4	12	18	45	67	21	39
Brampton township	1 090	42.4	61	185	44	29	103	178	178	92	63
Cornell township	557	42.4	32	94	14	14	59	89	103	46	35
Ensign township	780	43.8	28	150	18	17	65	130	115	59	57
Escanaba city	13 140	40.1	762	2 198	610	677	1 470	1 826	1 648	582	551
Escanaba township	3 587	38.8	186	790	158	111	340	646	663	197	169
Fairbanks township	321	46.6	8	42	12	10	28	52	55	18	27
Ford River township	2 241	42.1	102	383	94	69	222	347	425	125	119
Garden township	817	45.6	42	139	14	11	64	134	116	61	82

Table 1. **Age and Sex: 2000**—Con.

[For information on confidentiality protection, nonsampling error, and definitions, see text]

Age—Con.			Age and sex						Percent of total population		
			All ages		18 years and over		65 years and over				**State** **County** **County Subdivision** **Place**
65 to 74 years	75 to 84 years	85 years and over	Female	Males per 100 females	Total	Female	Total	Female	Under 18 years	65 years and over	
											Cheboygan County—Con.
62	27	11	233	102.6	355	172	100	48	24.8	21.2	Waverly township
46	24	6	401	106.0	571	284	76	38	30.9	9.2	Wilmot township
3	1	-	34	94.1	44	21	4	2	33.3	6.1	Wolverine village (part)
2 708	1 639	539	17 093	125.5	30 329	13 066	4 886	2 756	21.3	12.7	Chippewa County
110	43	4	611	98.7	871	438	157	77	28.3	12.9	Bay Mills township
154	75	12	943	105.7	1 441	698	241	106	25.7	12.4	Bruce township
25	11	1	114	108.8	174	81	37	17	26.9	15.5	Chippewa township
99	37	14	633	106.0	949	466	150	80	27.2	11.5	Dafter township
144	60	17	454	96.9	745	374	221	120	16.7	24.7	Detour township
61	33	12	211	99.5	347	170	106	54	17.6	25.2	De Tour Village village
146	65	17	479	107.1	824	406	228	119	16.9	23.0	Drummond township
31	24	4	92	129.3	176	74	59	24	16.6	28.0	Hulbert township
130	69	15	1 731	242.1	4 701	1 142	214	101	20.6	3.6	Kinross charter township
151	83	13	781	102.8	1 199	598	247	131	24.3	15.6	Pickford township
92	66	18	338	98.2	561	280	176	98	16.3	26.3	Raber township
84	63	13	656	100.5	911	474	160	103	30.7	12.2	Rudyard township
953	763	346	7 452	122.0	13 336	5 841	2 062	1 319	19.4	12.5	Sault Ste. Marie city
228	122	25	1 302	103.7	2 042	1 001	375	175	23.0	14.1	Soo township
89	25	8	325	110.2	546	269	122	61	20.1	17.9	Sugar Island township
109	45	14	649	104.8	970	479	168	84	27.0	12.6	Superior township
64	36	12	241	92.9	382	192	112	61	17.8	24.1	Trout Lake township
99	52	6	292	101.4	501	253	157	80	14.8	26.7	Whitefish township
3 196	1 725	477	15 851	97.2	23 630	12 082	5 398	2 888	24.4	17.3	Clare County
58	27	7	325	105.2	482	245	92	39	27.7	13.8	Arthur township
260	240	145	1 765	77.9	2 366	1 376	645	430	24.6	20.5	Clare city (part)
77	38	4	365	121.6	625	280	119	51	22.7	14.7	Franklin township
171	60	12	552	102.5	886	437	243	114	20.8	21.7	Freeman township
152	63	11	570	103.3	909	448	226	106	21.6	19.5	Frost township
245	130	20	989	99.0	1 546	777	395	201	21.4	20.1	Garfield township
282	122	29	1 502	102.0	2 254	1 117	433	224	25.7	14.3	Grant township
132	46	10	527	100.9	835	413	188	97	21.2	17.8	Greenwood township
236	113	12	981	102.7	1 501	746	361	165	24.5	18.2	Hamilton township
192	134	47	1 089	93.6	1 638	851	373	232	22.3	17.7	Harrison city
81	21	5	458	101.5	635	313	107	48	31.2	11.6	Hatton township
486	263	52	2 467	99.3	3 662	1 854	801	408	25.5	16.3	Hayes township
233	103	13	884	98.9	1 400	708	349	176	20.4	19.9	Lincoln township
62	14	6	257	104.7	399	191	82	33	24.1	15.6	Redding township
75	42	7	816	94.6	1 000	512	124	73	37.0	7.8	Sheridan township
66	35	7	227	99.6	383	189	108	61	15.5	23.8	Summerfield township
339	248	87	1 842	93.0	2 755	1 447	674	389	22.5	19.0	Surrey township
64	68	17	467	83.1	645	368	149	96	24.6	17.4	Farwell village
49	26	3	235	105.5	354	178	78	41	26.7	16.1	Winterfield township
3 853	2 325	856	32 559	98.9	46 561	23 804	7 034	3 984	28.1	10.9	Clinton County
355	192	48	3 800	98.4	5 414	2 732	595	309	28.2	7.9	Bath township
58	35	12	573	104.9	784	377	105	59	33.2	8.9	Bengal township
158	136	194	1 420	95.5	2 029	1 083	488	311	26.9	17.6	Bingham township
132	105	26	1 118	107.8	1 602	788	263	146	31.0	11.3	Dallas township
88	71	19	566	100.7	819	421	178	106	27.9	15.7	Fowler village
154	75	26	2 356	99.6	3 113	1 608	255	145	33.8	5.4	De Witt city
869	523	122	6 184	96.4	9 106	4 699	1 514	857	25.0	12.5	De Witt township
169	108	53	1 186	96.4	1 678	874	330	195	28.0	14.2	Duplain township
85	72	35	569	85.4	773	425	192	121	26.7	18.2	Elsie village
159	77	13	1 147	103.3	1 708	842	249	129	26.8	10.7	Eagle township
8	3	4	62	109.7	92	43	15	9	29.2	11.5	Eagle village
1	2	-	16	112.5	31	15	3	2	8.8	8.8	East Lansing city (part)
98	59	20	901	101.1	1 267	646	177	101	30.1	9.8	Essex township
34	24	12	324	98.5	457	250	70	50	28.9	10.9	Maple Rapids village
-	-	-	5	80.0	7	3	-	-	22.2	-	Grand Ledge city (part)
141	69	18	1 048	101.8	1 553	778	228	125	26.6	10.8	Greenbush township
45	18	1	330	113.6	456	214	64	29	35.3	9.1	Lebanon township
5	2	-	24	75.0	29	16	7	3	31.0	16.7	Hubbardston village (part)
147	83	28	1 126	106.2	1 684	836	258	136	27.5	11.1	Olive township
222	156	83	1 822	91.5	2 486	1 325	461	282	28.8	13.2	Ovid township
108	51	14	795	90.2	1 064	575	173	99	29.6	11.4	Ovid village (part)
94	49	12	875	101.9	1 255	612	155	72	29.0	8.8	Riley township
508	390	140	3 846	94.6	5 488	2 902	1 038	640	26.7	13.9	St. Johns city
148	64	18	1 629	101.0	2 323	1 162	230	117	29.1	7.0	Victor township
215	109	16	2 055	102.5	3 018	1 535	340	181	27.5	8.2	Watertown township
180	75	26	1 122	101.2	1 559	773	281	148	30.9	12.5	Westphalia township
86	47	18	450	94.7	632	326	151	85	27.9	17.2	Westphalia village
1 412	762	198	6 997	104.0	10 776	5 377	2 372	1 266	24.5	16.6	Crawford County
162	63	10	726	104.7	1 151	568	235	124	22.5	15.8	Beaver Creek township
138	63	16	688	103.6	1 046	520	217	112	25.3	15.5	Frederic township
200	154	86	1 094	78.4	1 442	845	440	294	26.1	22.5	Grayling city
549	295	65	3 077	111.8	4 855	2 331	909	470	25.5	14.0	Grayling township
101	63	8	286	102.1	489	236	172	81	15.4	29.8	Lovells township
47	26	7	238	109.2	393	196	80	41	21.1	16.1	Maple Forest township
215	98	6	888	107.4	1 400	681	319	144	24.0	17.3	South Branch township
3 374	2 292	876	19 592	96.6	29 347	15 160	6 542	3 755	23.8	17.0	Delta County
59	29	5	349	114.3	583	276	93	41	22.1	12.4	Baldwin township
95	65	13	801	106.0	1 206	586	173	87	26.9	10.5	Bark River township
45	30	4	154	113.6	285	134	79	37	13.4	24.0	Bay de Noc township
99	48	10	543	100.7	844	423	157	82	22.6	14.4	Brampton township
46	23	2	260	114.2	431	203	71	32	22.6	12.7	Cornell township
95	39	7	376	107.4	602	287	141	67	22.8	18.1	Ensign township
1 233	1 048	535	7 000	87.7	10 180	5 585	2 816	1 810	22.5	21.4	Escanaba city
196	95	36	1 749	105.1	2 611	1 276	327	168	27.2	9.1	Escanaba township
32	26	11	160	100.6	271	135	69	34	15.6	21.5	Fairbanks township
204	129	22	1 106	102.6	1 756	856	355	175	21.6	15.8	Ford River township
99	44	11	395	106.8	636	312	154	79	22.2	18.8	Garden township

Table 1. **Age and Sex: 2000**—Con.

[For information on confidentiality protection, nonsampling error, and definitions, see text]

State County County Subdivision Place	Total population	Median age	Age: Under 5 years	5 to 17 years	18 to 20 years	21 to 24 years	25 to 34 years	35 to 44 years	45 to 54 years	55 to 59 years	60 to 64 years
Delta County—Con.											
Garden township—Con.											
Garden village	240	45.0	11	47	6	2	19	35	31	16	21
Gladstone city	5 032	39.9	315	937	196	173	547	747	676	233	254
Maple Ridge township	808	41.8	39	149	23	18	89	134	121	61	53
Masonville township	1 877	42.2	99	323	75	58	183	289	302	121	101
Nahma township	499	50.8	23	76	13	4	37	61	60	50	34
Wells township	5 044	38.6	264	1 093	206	144	513	913	861	275	210
Dickinson County	27 472	40.0	1 519	5 390	851	874	2 957	4 516	3 931	1 335	1 127
Breen township	479	44.1	25	79	17	13	44	65	78	30	38
Breitung township	5 930	41.5	269	1 202	174	145	549	1 026	1 008	342	249
Quinnesec CDP	1 187	37.9	54	264	43	28	144	224	202	69	41
Felch township	726	37.7	47	143	27	28	91	108	107	35	34
Iron Mountain city	8 154	39.4	475	1 569	279	301	905	1 310	1 094	324	300
Kingsford city	5 549	39.7	328	1 078	147	168	623	916	723	230	210
Norway city	2 959	38.6	186	564	84	107	383	457	319	164	128
Norway township	1 639	38.6	83	348	59	53	184	273	262	80	68
Sagola township	1 169	40.0	71	238	37	37	111	188	171	74	65
Waucedah township	800	41.0	32	161	24	21	64	167	154	53	23
West Branch township	67	48.8	3	8	3	1	3	6	15	3	12
Eaton County	103 655	36.4	6 599	20 501	4 429	4 959	13 105	16 797	15 955	5 559	4 000
Bellevue township	3 144	36.9	195	647	141	141	342	527	486	141	134
Bellevue village	1 365	35.1	104	283	65	64	164	223	164	55	57
Benton township	2 712	39.4	153	517	107	109	289	470	494	207	112
Brookfield township	1 429	38.8	83	294	45	56	151	274	207	79	69
Carmel township	2 626	38.5	150	574	79	91	277	446	431	177	134
Charlotte city	8 389	34.0	613	1 606	385	461	1 271	1 287	1 015	358	255
Chester township	1 778	39.2	94	378	62	62	165	314	303	111	77
Delta charter township	29 682	38.4	1 677	5 115	1 213	1 600	3 847	4 466	4 820	1 737	1 308
Waverly CDP	16 194	38.0	917	2 910	757	879	2 011	2 376	2 714	890	620
Eaton township	4 278	37.5	289	874	154	122	518	733	757	259	151
Eaton Rapids city	5 330	31.9	444	1 208	214	261	785	851	630	187	155
Eaton Rapids township	3 821	37.6	230	839	154	108	394	763	674	209	142
Grand Ledge city (part)	7 804	35.2	517	1 526	300	362	1 170	1 291	1 145	382	261
Hamlin township	2 953	36.8	205	670	87	81	344	555	448	182	125
Kalamo township	1 742	36.9	109	357	77	53	215	307	291	98	69
Lansing city (part)	4 807	27.9	454	1 078	242	368	868	688	576	167	118
Olivet city	1 758	21.7	111	275	384	345	177	180	130	39	38
Oneida charter township	3 703	40.5	187	796	139	109	304	666	650	229	171
Potterville city	2 168	29.2	200	530	71	125	370	364	252	93	48
Roxand township	1 903	37.2	116	405	90	65	219	332	307	95	58
Mulliken village	557	35.0	32	117	23	29	77	108	81	23	17
Sunfield township	2 177	36.7	144	447	93	97	239	378	335	103	97
Sunfield village	591	31.9	47	132	24	25	92	76	85	22	24
Vermontville township	2 100	35.8	130	506	74	63	254	328	331	105	97
Vermontville village	789	33.0	63	199	23	23	107	130	103	32	26
Walton township	2 011	35.2	145	439	75	75	266	352	319	106	73
Windsor charter township	7 340	42.0	353	1 420	243	205	640	1 225	1 354	495	308
Dimondale village	1 342	37.8	79	315	54	46	118	266	223	64	61
Emmet County	31 437	38.9	1 944	6 025	1 055	1 169	3 727	5 103	4 926	1 590	1 403
Bear Creek township	5 269	38.3	369	1 081	168	203	577	850	812	256	202
Bliss township	572	39.4	33	103	20	23	79	86	92	42	33
Carp Lake township	807	40.8	50	147	14	26	94	122	124	63	67
Center township	499	37.2	43	101	9	16	70	62	101	19	18
Cross Village township	294	45.5	5	41	6	8	25	60	48	23	27
Friendship township	844	38.5	47	173	21	21	111	136	162	50	40
Harbor Springs city	1 567	46.6	75	245	29	43	170	188	247	103	94
Littlefield township	2 783	36.2	199	519	103	138	387	466	404	129	114
Alanson village	785	32.8	60	151	27	53	136	124	96	34	19
Little Traverse township	2 426	40.1	142	479	63	68	260	424	417	128	125
McKinley township	1 269	33.0	107	304	45	43	163	213	147	65	45
Pellston village (part)	601	31.7	53	141	20	22	88	102	65	31	20
Maple River township	1 232	34.6	105	253	42	49	173	191	192	56	40
Pellston village (part)	170	30.0	13	50	6	5	28	33	20	2	3
Petoskey city	6 080	38.7	321	1 076	288	295	761	971	865	244	209
Pleasantview township	943	35.0	65	160	29	40	178	197	117	27	33
Readmond township	493	42.4	29	87	10	17	48	82	90	35	26
Resort township	2 479	38.7	138	534	104	81	247	446	418	107	112
Springvale township	1 727	36.8	114	371	52	60	214	310	277	94	66
Wawatam township	705	45.8	42	102	18	14	73	96	114	48	43
Mackinaw City village (part)	540	44.5	37	78	13	13	55	79	86	36	37
West Traverse township	1 448	47.0	60	249	34	24	97	203	299	101	109
Genesee County	436 141	35.0	31 622	87 979	17 685	21 056	59 478	69 930	59 847	21 185	16 752
Argentine township	6 521	34.4	546	1 391	235	228	929	1 317	934	272	209
Argentine CDP	2 285	36.7	165	441	84	79	290	463	358	102	91
Atlas township	7 257	37.0	479	1 675	229	176	823	1 483	1 186	438	276
Goodrich village	1 353	34.7	112	288	38	36	210	263	176	69	46
Burton city	30 308	34.6	2 227	6 080	1 127	1 424	4 503	5 190	3 882	1 313	1 182
Clayton township	7 546	38.1	437	1 576	274	273	828	1 354	1 190	469	345
Lennon village (part)	85	31.8	5	24	1	4	15	10	11	2	4
Clio city	2 483	33.5	197	405	131	168	397	362	306	101	76
Davison city	5 536	37.3	357	993	214	269	733	879	712	267	184
Davison township	17 722	35.7	1 105	3 216	858	1 173	2 366	2 898	2 593	899	646
Fenton city	10 582	34.0	807	1 878	341	556	1 863	1 701	1 170	463	360
Fenton township	12 968	38.4	911	2 353	436	424	1 609	2 354	2 270	844	595
Lake Fenton CDP	4 876	39.9	319	830	174	171	567	846	850	337	239
Flint city	124 943	30.8	11 202	27 039	5 718	7 192	18 830	17 912	14 902	5 004	4 060
Flint township	33 691	38.1	1 996	6 234	1 320	1 594	4 197	5 220	4 574	1 667	1 460
Flushing city	8 348	42.6	375	1 545	269	277	798	1 251	1 307	488	397
Flushing township	10 230	39.1	587	2 153	373	357	1 036	1 739	1 774	565	456
Forest township	4 738	38.1	291	912	208	188	527	882	823	281	199
Otisville village	882	32.5	79	163	41	55	135	150	105	45	25

Table 1. **Age and Sex: 2000**—Con.

[For information on confidentiality protection, nonsampling error, and definitions, see text]

Age—Con.			Age and sex						Percent of total population		
			All ages		18 years and over		65 years and over				**State** **County** **County Subdivision** **Place**
65 to 74 years	75 to 84 years	85 years and over	Female	Males per 100 females	Total	Female	Total	Female	Under 18 years	65 years and over	
											Delta County—Con.
											Garden township—Con.
29	17	6	122	96.7	182	94	52	28	24.2	21.7	Garden village
478	352	124	2 640	90.6	3 780	2 015	954	550	24.9	19.0	Gladstone city
66	44	11	408	98.0	620	304	121	63	23.3	15.0	Maple Ridge township
183	106	37	932	101.4	1 455	738	326	176	22.5	17.4	Masonville township
86	42	13	242	106.2	400	197	141	71	19.8	28.3	Nahma township
358	172	35	2 477	103.6	3 687	1 833	565	283	26.9	11.2	Wells township
2 339	1 912	721	13 951	96.9	20 563	10 676	4 972	2 936	25.1	18.1	Dickinson County
57	29	4	235	103.8	375	187	90	45	21.7	18.8	Breen township
555	347	64	2 935	102.0	4 459	2 246	966	536	24.8	16.3	Breitung township
62	44	12	586	102.6	869	431	118	62	26.8	9.9	Quinnesec CDP
58	31	17	349	108.0	536	257	106	56	26.2	14.6	Felch township
646	699	252	4 152	96.4	6 110	3 206	1 597	977	25.1	19.6	Iron Mountain city
486	403	237	2 921	90.0	4 143	2 235	1 126	691	25.3	20.3	Kingsford city
254	224	89	1 552	90.7	2 209	1 182	567	346	25.3	19.2	Norway city
110	87	32	799	105.1	1 208	605	229	125	26.3	14.0	Norway township
105	56	16	584	100.2	860	429	177	100	26.4	15.1	Sagola township
57	35	9	394	103.0	607	304	101	54	24.1	12.6	Waucedah township
11	1	1	30	123.3	56	25	13	6	16.4	19.4	West Branch township
6 228	4 085	1 438	53 274	94.6	76 555	39 985	11 751	6 937	26.1	11.3	Eaton County
225	123	42	1 601	96.4	2 302	1 190	390	216	26.8	12.4	Bellevue township
101	64	21	724	88.5	978	531	186	116	28.4	13.6	Bellevue village
143	87	24	1 371	97.8	2 042	1 030	254	138	24.7	9.4	Benton township
103	51	17	718	99.0	1 052	529	171	85	26.4	12.0	Brookfield township
158	85	24	1 337	96.4	1 902	975	267	139	27.6	10.2	Carmel township
511	426	201	4 287	95.7	6 170	3 216	1 138	732	26.5	13.6	Charlotte city
126	67	19	879	102.3	1 306	659	212	118	26.5	11.9	Chester township
2 024	1 410	465	15 665	89.5	22 890	12 289	3 899	2 354	22.9	13.1	Delta charter township
1 062	801	257	8 544	89.5	12 367	6 671	2 120	1 318	23.6	13.1	Waverly CDP
258	129	34	2 161	98.0	3 115	1 594	421	236	27.2	9.8	Eaton township
291	218	86	2 768	92.6	3 678	1 957	595	381	31.0	11.2	Eaton Rapids city
178	103	27	1 881	103.1	2 752	1 368	308	172	28.0	8.1	Eaton Rapids township
431	315	104	4 061	92.2	5 761	3 076	850	521	26.2	10.9	Grand Ledge city (part)
158	77	21	1 488	98.5	2 078	1 046	256	132	29.6	8.7	Hamlin township
103	50	13	855	103.7	1 276	632	166	89	26.8	9.5	Kalamo township
167	67	14	2 549	88.6	3 275	1 785	248	151	31.9	5.2	Lansing city (part)
33	34	12	870	102.1	1 372	671	79	50	22.0	4.5	Olivet city
239	144	69	1 859	99.2	2 720	1 389	452	259	26.5	12.2	Oneida charter township
63	47	5	1 126	92.5	1 438	767	115	64	33.7	5.3	Potterville city
120	70	26	923	106.2	1 382	672	216	109	27.4	11.4	Roxand township
25	17	8	269	107.1	408	203	50	24	26.8	9.0	Mulliken village
132	77	35	1 076	102.3	1 586	788	244	134	27.1	11.2	Sunfield township
41	17	6	319	85.3	412	217	64	39	30.3	10.8	Sunfield village
127	62	23	1 056	98.9	1 464	749	212	117	30.3	10.1	Vermontville township
45	27	11	410	92.4	527	281	83	47	33.2	10.5	Vermontville village
91	54	16	982	104.8	1 427	696	161	91	29.0	8.0	Walton township
547	389	161	3 761	95.2	5 567	2 907	1 097	649	24.2	14.9	Windsor charter township
60	40	16	691	94.2	948	495	116	71	29.4	8.6	Dimondale village
2 345	1 527	623	15 978	96.8	23 468	12 116	4 495	2 630	25.3	14.3	Emmet County
360	227	164	2 707	94.6	3 819	1 990	751	436	27.5	14.3	Bear Creek township
30	28	3	274	108.8	436	217	61	36	23.8	10.7	Bliss township
66	29	5	393	105.3	610	286	100	51	24.4	12.4	Carp Lake township
34	17	9	239	108.8	355	173	60	35	28.9	12.0	Center township
35	11	5	136	116.2	248	117	51	27	15.6	17.3	Cross Village township
53	27	3	396	113.1	624	301	83	46	26.1	9.8	Friendship township
161	139	73	863	81.6	1 247	715	373	241	20.4	23.8	Harbor Springs city
179	108	37	1 392	99.9	2 065	1 041	324	180	25.8	11.6	Littlefield township
40	27	18	401	95.8	574	297	85	51	26.9	10.8	Alanson village
199	98	23	1 230	97.2	1 805	930	320	168	25.6	13.2	Little Traverse township
69	52	16	643	97.4	858	442	137	76	32.4	10.8	McKinley township
29	20	10	308	95.1	407	214	59	34	32.3	9.8	Pellston village (part)
85	38	8	593	107.8	874	429	131	71	29.1	10.6	Maple River township
8	2	-	80	112.5	107	51	10	4	37.1	5.9	Pellston village (part)
436	418	196	3 275	85.6	4 683	2 585	1 050	705	23.0	17.3	Petoskey city
73	22	2	394	139.3	718	287	97	51	23.9	10.3	Pleasantview township
43	24	2	253	94.9	377	193	69	37	23.5	14.0	Readmond township
176	89	27	1 252	98.0	1 807	932	292	158	27.1	11.8	Resort township
100	52	17	854	102.2	1 242	606	169	87	28.1	9.8	Springvale township
74	64	17	371	90.0	561	302	155	85	20.4	22.0	Wawatam township
50	43	13	286	88.8	425	231	106	58	21.3	19.6	Mackinaw City village (part)
172	84	16	713	103.1	1 139	570	272	140	21.3	18.8	West Traverse township
28 600	16 779	5 228	226 449	92.6	316 540	167 928	50 607	30 002	27.4	11.6	Genesee County
278	140	42	3 219	102.6	4 584	2 259	460	248	29.7	7.1	Argentine township
122	62	28	1 110	105.9	1 679	829	212	122	26.5	9.3	Argentine CDP
296	156	40	3 511	106.7	5 103	2 507	492	249	29.7	6.8	Atlas township
61	43	11	671	101.6	953	478	115	66	29.6	8.5	Goodrich village
1 977	1 109	294	15 476	95.8	22 001	11 415	3 380	1 966	27.4	11.2	Burton city
488	247	65	3 816	97.7	5 533	2 803	800	438	26.7	10.6	Clayton township
4	4	1	45	88.9	56	28	9	4	34.1	10.6	Lennon village (part)
207	95	38	1 312	89.3	1 881	1 005	340	202	24.2	13.7	Clio city
439	340	149	3 051	81.4	4 186	2 386	928	636	24.4	16.8	Davison city
1 187	646	135	9 236	91.9	13 401	7 058	1 968	1 131	24.4	11.1	Davison township
691	508	244	5 613	88.5	7 897	4 255	1 443	928	25.4	13.6	Fenton city
736	361	75	6 472	100.4	9 704	4 830	1 172	612	25.2	9.0	Fenton township
332	169	42	2 405	102.7	3 727	1 845	543	278	23.6	11.1	Lake Fenton CDP
7 273	4 450	1 361	66 239	88.6	86 702	47 358	13 084	7 930	30.6	10.5	Flint city
2 783	1 900	746	17 971	87.5	25 461	13 972	5 429	3 333	24.4	16.1	Flint township
795	594	252	4 518	84.8	6 428	3 557	1 641	1 050	23.0	19.7	Flushing city
765	360	65	5 204	96.6	7 490	3 836	1 190	639	26.8	11.6	Flushing township
280	118	29	2 330	103.3	3 535	1 769	427	231	25.4	9.0	Forest township
43	29	12	459	92.2	640	344	84	56	27.4	9.5	Otisville village

Table 1. **Age and Sex: 2000**—Con.

[For information on confidentiality protection, nonsampling error, and definitions, see text]

State County County Subdivision Place	Total population	Median age	Age: Under 5 years	5 to 17 years	18 to 20 years	21 to 24 years	25 to 34 years	35 to 44 years	45 to 54 years	55 to 59 years	60 to 64 years
Genesee County—Con.											
Forest township—Con.											
Otter Lake village (part)	61	33.5	4	16	4	2	5	13	10	3	1
Gaines township	6 491	37.9	397	1 320	275	239	677	1 227	1 137	445	265
Gaines village	366	35.0	32	71	15	22	43	60	50	22	18
Genesee township	24 125	35.7	1 643	5 054	960	1 022	3 113	4 031	3 020	1 143	1 015
Beecher CDP (part)	2 679	32.6	215	566	128	137	386	385	274	120	130
Grand Blanc city	8 242	37.1	554	1 473	290	430	1 109	1 249	1 265	410	282
Grand Blanc township	29 827	36.0	2 003	5 608	1 013	1 321	4 486	5 087	4 388	1 574	1 141
Linden city	2 861	38.4	193	521	89	88	373	485	381	136	117
Montrose city	1 619	33.1	115	332	76	72	258	233	203	80	56
Montrose township	6 336	35.7	371	1 473	240	225	791	1 125	958	322	211
Mount Morris city	3 194	31.9	290	602	156	203	473	513	394	123	113
Mount Morris township	23 725	33.8	1 763	5 377	988	1 126	2 969	3 533	2 992	1 195	1 028
Beecher CDP (part)	10 114	28.4	918	2 695	463	527	1 327	1 343	1 117	463	403
Mundy township	12 191	40.0	668	2 101	397	458	1 468	2 072	2 034	749	620
Richfield township	8 170	37.2	477	1 687	353	318	956	1 470	1 352	449	340
Swartz Creek city	5 102	39.6	319	818	196	238	647	769	706	283	267
Thetford township	8 277	35.5	508	1 715	383	364	1 107	1 495	1 320	418	310
Vienna township	13 108	37.5	804	2 448	536	653	1 612	2 099	2 074	787	542
Gladwin County	26 023	42.3	1 431	4 618	828	860	2 717	3 570	3 545	1 847	1 839
Beaverton city	1 106	36.6	76	224	47	52	125	153	124	55	46
Beaverton township	1 815	36.7	124	381	67	67	235	294	226	124	88
Bentley township	859	37.0	51	161	25	38	127	135	124	35	34
Billings township	2 715	44.5	117	456	96	73	237	401	421	217	213
Bourret township	471	49.9	22	64	12	13	34	53	80	44	48
Buckeye township	1 333	35.9	73	298	61	43	168	215	161	85	74
Butman township	1 947	54.9	64	249	52	47	110	194	261	208	262
Clement township	994	53.4	39	119	11	14	80	107	155	94	117
Gladwin city	3 001	37.9	199	547	114	127	415	363	347	114	117
Gladwin township	1 044	33.5	99	249	32	47	118	131	110	63	64
Grim township	129	36.8	7	29	3	4	16	18	23	6	8
Grout township	1 869	38.0	114	382	69	87	203	304	234	113	101
Hay township	1 402	44.4	64	242	39	35	143	186	194	119	98
Sage township	2 617	41.5	147	499	79	84	272	360	370	173	152
Secord township	1 140	56.2	39	107	17	24	72	117	175	110	149
Sherman township	1 029	46.0	48	171	19	27	94	137	150	93	97
Tobacco township	2 552	41.3	148	440	85	78	268	402	390	194	171
Gogebic County	17 370	42.9	793	2 755	761	677	1 818	2 424	2 335	967	909
Bessemer city	2 148	42.5	104	389	74	64	206	319	274	114	113
Bessemer township	1 270	43.9	57	188	51	44	128	180	203	82	76
Erwin township	357	42.8	10	66	16	6	27	75	64	20	25
Ironwood city	6 293	42.2	353	1 043	279	221	681	803	793	314	265
Ironwood township	2 330	44.1	100	382	91	69	206	356	380	128	130
Marenisco township	1 051	33.9	21	112	61	125	231	189	86	57	51
Wakefield city	2 085	48.3	68	268	70	73	188	280	287	114	101
Wakefield township	364	47.4	14	52	5	7	36	51	69	21	24
Watersmeet township	1 472	41.6	66	255	114	68	115	171	179	117	124
Grand Traverse County	77 654	37.7	4 723	15 006	2 909	3 201	9 720	13 324	11 756	3 790	3 081
Acme township	4 332	40.7	244	859	127	141	413	761	741	248	198
Blair township	6 448	32.1	497	1 441	276	297	1 019	1 270	765	264	196
East Bay township	9 919	36.1	668	2 147	345	394	1 239	1 935	1 629	383	367
Fife Lake township	1 517	37.4	89	271	47	60	237	278	190	81	65
Fife Lake village	466	34.6	38	96	19	18	64	78	58	27	24
Garfield township	13 840	41.1	767	2 284	480	618	1 614	1 980	1 971	714	595
Grant township	947	40.3	72	176	20	32	93	170	158	50	43
Green Lake township	5 009	36.5	328	994	164	162	723	961	719	233	190
Long Lake township	7 648	35.9	518	1 736	296	262	893	1 559	1 197	312	221
Mayfield township	1 271	34.2	94	279	56	50	171	223	175	67	44
Paradise township	4 191	30.4	383	1 000	158	194	679	710	475	162	129
Kingsley village	1 469	28.3	151	347	66	80	270	223	125	51	52
Peninsula township	5 265	46.7	212	1 003	140	81	273	744	1 033	397	335
Traverse City city (part)	14 383	38.2	705	2 188	730	831	2 082	2 175	2 198	713	572
Union township	417	38.4	20	89	12	13	50	78	86	22	22
Whitewater township	2 467	39.5	126	539	58	66	234	480	419	144	104
Gratiot County	42 285	35.6	2 499	7 559	2 379	2 528	5 807	6 658	5 408	2 069	1 655
Alma city	9 275	32.5	543	1 484	1 122	767	979	1 154	981	407	266
Arcada township	1 708	39.0	90	361	53	56	175	274	253	113	89
Bethany township	3 492	34.0	105	277	140	313	1 008	785	459	114	91
Elba township	1 394	37.1	93	253	45	69	190	202	169	69	62
Ashley village	526	37.9	33	86	23	35	66	62	65	25	23
Emerson township	966	37.1	74	185	40	39	113	147	129	58	40
Fulton township	2 413	37.6	147	491	80	102	282	412	338	135	114
Perrinton village	439	34.6	34	88	15	29	56	70	49	24	22
Hamilton township	491	36.9	34	92	23	26	59	90	62	18	19
Ithaca city	3 098	35.0	219	622	124	167	417	422	430	128	134
Lafayette township	656	35.6	44	134	28	34	81	118	66	41	19
Newark township	1 149	35.8	102	232	42	58	128	173	184	45	33
New Haven township	1 016	36.8	63	243	30	31	116	184	111	52	50
North Shade township	706	34.9	44	179	18	31	82	115	91	27	34
North Star township	996	39.0	50	193	34	49	119	124	155	69	47
Pine River township	2 451	40.0	132	479	78	82	263	389	330	148	132
St. Louis city	4 494	34.6	215	711	212	333	803	771	586	202	149
Seville township	2 375	35.5	161	522	74	92	317	397	290	146	106
Sumner township	1 911	36.5	150	363	73	107	218	320	257	108	88
Washington township	909	38.8	49	159	41	42	102	162	136	63	32
Wheeler township	2 785	35.5	184	579	122	130	355	419	381	126	150
Breckenridge village	1 339	34.4	87	292	58	74	177	202	168	49	56
Hillsdale County	46 527	36.5	3 006	9 237	2 366	2 292	5 365	7 119	6 348	2 471	2 131
Adams township	2 498	37.3	181	474	92	117	315	362	363	140	135
North Adams village	514	35.2	37	99	12	32	76	68	73	25	23

Table 1. **Age and Sex: 2000**—Con.

[For information on confidentiality protection, nonsampling error, and definitions, see text]

Age—Con.			Age and sex						Percent of total population		State County County Subdivision Place
			All ages		18 years and over		65 years and over				
65 to 74 years	75 to 84 years	85 years and over	Female	Males per 100 females	Total	Female	Total	Female	Under 18 years	65 years and over	
											Genesee County—Con.
											Forest township—Con.
-	3	-	25	144.0	41	18	3	1	32.8	4.9	Otter Lake village (part)
331	143	35	3 237	100.5	4 774	2 385	509	272	26.5	7.8	Gaines township
18	11	4	179	104.5	263	137	33	18	28.1	9.0	Gaines village
1 836	1 032	256	12 364	95.1	17 428	9 149	3 124	1 846	27.8	12.9	Genesee township
214	104	20	1 398	91.6	1 898	996	338	183	29.2	12.6	Beecher CDP (part)
576	428	176	4 312	91.1	6 215	3 331	1 180	763	24.6	14.3	Grand Blanc city
1 812	1 019	375	15 238	95.7	22 216	11 569	3 206	1 857	25.5	10.7	Grand Blanc township
287	154	37	1 490	92.0	2 147	1 149	478	294	25.0	16.7	Linden city
112	70	12	841	92.5	1 172	627	194	121	27.6	12.0	Montrose city
354	184	82	3 139	101.8	4 492	2 243	620	353	29.1	9.8	Montrose township
170	132	25	1 672	91.0	2 302	1 238	327	210	27.9	10.2	Mount Morris city
1 715	848	191	12 389	91.5	16 585	8 942	2 754	1 550	30.1	11.6	Mount Morris township
594	222	42	5 387	87.7	6 501	3 644	858	455	35.7	8.5	Beecher CDP (part)
977	537	110	6 229	95.7	9 422	4 891	1 624	923	22.7	13.3	Mundy township
478	233	57	4 116	98.5	6 006	3 060	768	428	26.5	9.4	Richfield township
455	311	93	2 719	87.6	3 965	2 192	859	528	22.3	16.8	Swartz Creek city
422	182	53	4 143	99.8	6 054	3 069	657	355	26.9	7.9	Thetford township
880	482	191	6 592	98.8	9 856	5 073	1 553	909	24.8	11.8	Vienna township
2 899	1 438	431	13 107	98.5	19 974	10 229	4 768	2 536	23.2	18.3	Gladwin County
94	89	21	591	87.1	806	454	204	127	27.1	18.4	Beaverton city
126	60	23	887	104.6	1 310	660	209	111	27.8	11.5	Beaverton township
90	29	10	435	97.5	647	327	129	68	24.7	15.0	Bentley township
294	147	43	1 361	99.5	2 142	1 071	484	245	21.1	17.8	Billings township
58	37	6	221	113.1	385	184	101	45	18.3	21.4	Bourret township
101	42	12	642	107.6	962	475	155	75	27.8	11.6	Buckeye township
370	114	16	938	107.6	1 634	805	500	237	16.1	25.7	Butman township
174	64	20	510	94.9	836	424	258	128	15.9	26.0	Clement township
263	242	153	1 647	82.2	2 255	1 275	658	436	24.9	21.9	Gladwin city
69	49	13	523	99.6	696	349	131	70	33.3	12.5	Gladwin township
10	5	-	64	101.6	93	42	15	5	27.9	11.6	Grim township
168	76	18	930	101.0	1 373	697	262	132	26.5	14.0	Grout township
188	85	9	707	98.3	1 096	559	282	149	21.8	20.1	Hay township
266	163	52	1 321	98.1	1 971	1 011	481	259	24.7	18.4	Sage township
252	70	8	581	96.2	994	509	330	163	12.8	28.9	Secord township
130	53	10	488	110.9	810	403	193	100	21.3	18.8	Sherman township
246	113	17	1 261	102.4	1 964	984	376	186	23.0	14.7	Tobacco township
1 758	1 551	622	8 640	101.0	13 822	6 907	3 931	2 264	20.4	22.6	Gogebic County
226	190	75	1 095	96.2	1 655	856	491	286	23.0	22.9	Bessemer city
121	104	36	613	107.2	1 025	511	261	145	19.3	20.6	Bessemer township
33	12	3	169	111.2	281	127	48	23	21.3	13.4	Erwin township
615	646	280	3 327	89.1	4 897	2 628	1 541	940	22.2	24.5	Ironwood city
252	184	52	1 192	95.5	1 848	951	488	269	20.7	20.9	Ironwood township
61	44	13	305	244.6	918	242	118	58	12.7	11.2	Marenisco township
242	253	141	1 096	90.2	1 749	924	636	366	16.1	30.5	Wakefield city
48	33	4	178	104.5	298	146	85	42	18.1	23.4	Wakefield township
160	85	18	665	121.4	1 151	522	263	135	21.8	17.9	Watersmeet township
5 161	3 641	1 342	39 790	95.2	57 925	30 152	10 144	6 008	25.4	13.1	Grand Traverse County
304	203	93	2 232	94.1	3 229	1 657	600	335	25.5	13.9	Acme township
283	108	32	3 192	102.0	4 510	2 265	423	231	30.1	6.6	Blair township
460	268	84	4 978	99.3	7 104	3 589	812	449	28.4	8.2	East Bay township
121	71	7	694	118.6	1 157	516	199	105	23.7	13.1	Fife Lake township
27	16	1	235	98.3	332	169	44	26	28.8	9.4	Fife Lake village
1 176	1 102	539	7 599	82.1	10 789	6 090	2 817	1 810	22.0	20.4	Garfield township
70	48	15	466	103.2	699	340	133	75	26.2	14.0	Grant township
319	174	42	2 495	100.8	3 687	1 860	535	278	26.4	10.7	Green Lake township
415	177	62	3 784	102.1	5 394	2 710	654	334	29.5	8.6	Long Lake township
72	27	13	610	108.4	898	441	112	55	29.3	8.8	Mayfield township
168	101	32	2 082	101.3	2 808	1 415	301	177	33.0	7.2	Paradise township
56	37	11	781	88.1	971	510	104	68	33.9	7.1	Kingsley village
578	396	73	2 713	94.1	4 050	2 111	1 047	572	23.1	19.9	Peninsula township
997	869	323	7 546	90.6	11 490	6 133	2 189	1 425	20.1	15.2	Traverse City city (part)
14	9	2	186	124.2	308	141	25	9	26.1	6.0	Union township
184	88	25	1 213	103.4	1 802	884	297	153	27.0	12.0	Whitewater township
2 731	2 087	905	20 298	108.3	32 227	15 410	5 723	3 405	23.8	13.5	Gratiot County
546	594	432	5 102	81.8	7 248	4 088	1 572	1 030	21.9	16.9	Alma city
148	76	20	860	98.6	1 257	643	244	131	26.4	14.3	Arcada township
91	88	21	699	399.6	3 110	523	200	97	10.9	5.7	Bethany township
106	93	43	700	99.1	1 048	540	242	142	24.8	17.4	Elba township
39	44	25	265	98.5	407	220	108	70	22.6	20.5	Ashley village
76	46	19	477	102.5	707	357	141	79	26.8	14.6	Emerson township
169	100	43	1 215	98.6	1 775	910	312	183	26.4	12.9	Fulton township
35	13	4	232	89.2	317	168	52	29	27.8	11.8	Perrinton village
46	19	3	246	99.6	365	188	68	39	25.7	13.8	Hamilton township
211	159	65	1 671	85.4	2 257	1 244	435	292	27.1	14.0	Ithaca city
48	37	6	317	106.9	478	237	91	52	27.1	13.9	Lafayette township
62	63	27	576	99.5	815	408	152	86	29.1	13.2	Newark township
67	53	16	507	100.4	710	355	136	79	30.1	13.4	New Haven township
60	24	1	368	91.8	483	245	85	45	31.6	12.0	North Shade township
71	64	21	504	97.6	753	377	156	87	24.4	15.7	North Star township
221	153	44	1 236	98.3	1 840	941	418	222	24.9	17.1	Pine River township
261	199	52	1 853	142.5	3 568	1 396	512	310	20.6	11.4	St. Louis city
167	79	24	1 166	103.7	1 692	857	270	143	28.8	11.4	Seville township
136	79	12	956	99.9	1 398	704	227	116	26.8	11.9	Sumner township
66	39	18	449	102.4	701	353	123	71	22.9	13.5	Washington township
179	122	38	1 396	99.5	2 022	1 044	339	201	27.4	12.2	Wheeler township
90	60	26	699	91.6	960	524	176	117	28.3	13.1	Breckenridge village
3 409	2 077	706	23 376	99.0	34 284	17 470	6 192	3 518	26.3	13.3	Hillsdale County
200	99	20	1 216	105.4	1 843	900	319	164	26.2	12.8	Adams township
40	24	5	247	108.1	378	181	69	33	26.5	13.4	North Adams village

Table 1. **Age and Sex: 2000**—Con.

[For information on confidentiality protection, nonsampling error, and definitions, see text]

State County County Subdivision Place	Total population	Median age	Age: Under 5 years	5 to 17 years	18 to 20 years	21 to 24 years	25 to 34 years	35 to 44 years	45 to 54 years	55 to 59 years	60 to 64 years
Hillsdale County—Con.											
Allen township	1 631	36.1	113	349	61	63	200	282	227	76	71
Allen village	225	37.5	17	45	11	5	26	35	18	14	16
Amboy township	1 224	41.0	69	234	46	32	115	202	226	80	69
Cambria township	2 546	38.0	158	524	82	107	291	414	341	154	130
Camden township	2 088	32.4	188	464	89	98	264	302	231	97	95
Camden village	550	29.1	64	123	23	38	76	80	55	26	10
Montgomery village	386	32.0	33	86	17	13	56	66	32	14	19
Fayette township	3 350	37.3	200	717	136	121	384	509	472	193	146
Jonesville village	2 337	36.1	148	505	100	87	287	330	319	114	91
Hillsdale city	8 233	29.7	522	1 329	955	799	1 005	1 027	892	270	273
Hillsdale township	1 965	41.9	113	366	70	49	182	324	319	147	111
Jefferson township	3 141	37.3	211	595	115	171	376	507	449	140	169
Litchfield city	1 458	36.8	113	271	60	76	177	205	158	78	60
Litchfield township	969	41.0	51	170	40	33	103	150	158	67	54
Moscow township	1 445	37.1	90	310	59	51	160	253	205	86	70
Pittsford township	1 600	38.3	85	341	73	56	165	284	208	96	74
Ransom township	982	35.1	59	251	32	38	109	156	150	53	34
Reading city	1 134	29.6	96	294	45	61	140	184	130	31	35
Reading township	1 781	40.9	90	335	52	48	184	295	267	119	119
Scipio township	1 822	33.9	134	424	78	73	231	285	262	101	66
Somerset township	4 277	42.2	216	768	120	123	463	657	746	304	244
Wheatland township	1 258	38.0	69	284	43	31	132	226	178	68	61
Woodbridge township	1 337	29.5	129	347	62	61	161	200	151	63	33
Wright township	1 788	36.3	119	390	56	84	208	295	215	108	82
Waldron village	590	33.4	48	128	18	35	77	100	58	28	22
Houghton County	36 016	34.0	1 952	5 917	3 469	3 419	3 651	4 492	4 337	1 700	1 500
Adams township	2 747	35.0	178	515	134	147	399	412	317	111	122
South Range village	727	40.4	53	95	36	34	97	83	72	37	46
Calumet township	6 997	39.2	455	1 352	294	324	670	980	875	343	310
Calumet village	879	28.7	58	118	90	128	98	94	81	24	34
Copper City village	205	39.8	11	50	3	2	18	34	18	14	13
Laurium village	2 126	39.5	137	427	77	77	205	304	298	93	80
Chassell township	1 822	40.2	104	370	66	76	186	249	262	113	90
Duncan township	280	52.5	6	31	8	6	20	30	47	32	26
Elm River township	169	48.3	11	19	3	6	16	20	27	14	18
Franklin township	1 320	37.4	81	278	62	57	139	193	211	75	49
Hancock city	4 323	36.8	210	612	286	494	464	513	526	163	179
Hancock township	408	41.0	20	85	19	13	38	47	65	33	25
Houghton city	7 010	21.7	201	637	2 152	1 720	605	471	447	157	120
Laird township	634	38.1	46	118	22	39	66	92	99	32	30
Osceola township	1 908	38.5	130	351	61	75	236	304	254	107	96
Hubbell CDP (part)	372	39.4	17	70	18	9	44	69	52	17	18
Portage township	3 156	36.4	162	586	194	285	296	454	434	169	156
Quincy township	251	38.8	18	34	7	11	33	49	29	12	16
Schoolcraft township	1 863	40.6	129	331	61	63	218	229	271	137	94
Lake Linden village (part)	1 081	41.8	77	178	35	35	143	114	146	69	54
Stanton township	1 268	38.5	85	297	49	55	90	197	190	76	56
Torch Lake township	1 860	44.3	116	301	51	48	175	252	283	126	113
Hubbell CDP (part)	733	41.5	40	133	20	22	83	108	95	30	25
Lake Linden village (part)	-	-	-	-	-	-	-	-	-	-	-
Huron County	36 079	41.2	1 989	6 760	1 118	1 219	3 765	5 286	4 976	2 032	1 928
Bad Axe city	3 462	38.7	212	625	140	154	438	513	444	152	152
Bingham township	1 751	36.2	132	360	43	67	230	296	201	90	85
Ubly village	873	38.5	54	170	20	37	115	138	91	43	55
Bloomfield township	535	38.0	29	114	18	17	62	78	72	40	24
Brookfield township	914	39.0	43	186	45	38	88	145	123	47	36
Owendale village	296	34.0	12	74	21	13	34	53	24	13	14
Caseville township	2 723	51.9	77	379	54	62	220	283	412	209	254
Caseville village	888	48.8	20	143	22	21	86	101	146	53	61
Chandler township	501	37.8	33	106	17	14	52	97	56	28	21
Colfax township	1 954	40.6	100	378	75	63	189	316	252	110	103
Dwight township	930	37.1	54	201	29	45	108	142	121	34	38
Kinde village (part)	351	34.0	24	76	11	28	50	43	38	10	13
Fairhaven township	1 259	39.5	64	234	38	53	161	193	184	58	72
Gore township	139	49.3	5	24	-	1	12	12	33	10	11
Grant township	833	35.2	66	176	25	29	118	114	115	56	34
Harbor Beach city	1 837	41.9	106	344	60	64	172	265	254	78	88
Hume township	801	46.9	38	109	20	27	69	109	126	58	56
Huron township	423	51.1	16	57	9	8	25	47	79	26	38
Lake township	996	56.0	33	99	28	20	46	117	140	79	77
Lincoln township	873	38.2	60	167	21	34	113	139	129	47	38
Kinde village (part)	183	32.9	19	39	2	5	34	25	14	8	7
McKinley township	503	44.6	22	90	17	12	42	71	83	36	28
Meade township	799	40.6	34	161	31	26	69	151	124	27	31
Kinde village (part)	-	-	-	-	-	-	-	-	-	-	-
Oliver township	1 626	35.3	133	317	55	65	235	214	236	83	53
Elkton village	863	35.6	69	169	31	45	110	106	108	49	34
Paris township	557	35.9	44	141	11	15	59	93	52	36	23
Pointe Aux Barques township	10	39.5	1	2	-	-	2	1	2	-	-
Port Austin township	1 591	52.0	61	204	29	45	114	170	257	145	125
Port Austin village	737	52.4	30	84	16	21	64	68	118	62	53
Rubicon township	778	43.3	36	144	23	21	78	107	89	54	43
Port Hope village	310	48.0	6	56	8	9	23	40	32	29	20
Sand Beach township	1 470	40.5	78	334	44	48	132	212	181	90	57
Sebewaing township	2 944	40.9	166	526	100	114	302	465	420	148	161
Sebewaing village	1 974	40.9	101	352	70	78	207	313	262	107	120
Sheridan township	736	36.3	39	172	30	22	86	125	100	29	43
Sherman township	1 165	38.7	74	252	32	38	140	143	158	73	67
Sigel township	576	33.6	40	155	25	17	70	87	63	22	35
Verona township	1 349	38.3	92	282	38	43	140	246	194	67	63
Winsor township	2 044	40.5	101	421	61	57	193	335	276	100	72
Pigeon village	1 207	42.1	54	211	37	35	121	190	141	55	48

Table 1. **Age and Sex: 2000**—Con.

[For information on confidentiality protection, nonsampling error, and definitions, see text]

Age—Con.			Age and sex						Percent of total population		State County County Subdivision Place
			All ages		18 years and over		65 years and over				
65 to 74 years	75 to 84 years	85 years and over	Female	Males per 100 females	Total	Female	Total	Female	Under 18 years	65 years and over	
											Hillsdale County—Con.
104	61	24	802	103.4	1 169	603	189	108	28.3	11.6	Allen township
21	14	3	115	95.7	163	87	38	23	27.6	16.9	Allen village
99	44	8	594	106.1	921	453	151	69	24.8	12.3	Amboy township
219	102	24	1 230	107.0	1 864	919	345	189	26.8	13.6	Cambria township
145	91	24	1 033	102.1	1 436	724	260	140	31.2	12.5	Camden township
22	24	9	271	103.0	363	196	55	34	34.0	10.0	Camden village
38	10	2	186	107.5	267	126	50	25	30.8	13.0	Montgomery village
224	199	49	1 660	101.8	2 433	1 247	472	269	27.4	14.1	Fayette township
160	156	40	1 157	102.0	1 684	869	356	210	27.9	15.2	Jonesville village
481	440	240	4 389	87.6	6 382	3 475	1 161	769	22.5	14.1	Hillsdale city
162	102	20	1 003	95.9	1 486	749	284	156	24.4	14.5	Hillsdale township
233	139	36	1 592	97.3	2 335	1 179	408	225	25.7	13.0	Jefferson township
114	98	48	777	87.6	1 074	578	260	168	26.3	17.8	Litchfield city
87	42	14	458	111.6	748	354	143	74	22.8	14.8	Litchfield township
96	46	19	706	104.7	1 045	508	161	86	27.7	11.1	Moscow township
128	70	20	790	102.5	1 174	595	218	117	26.6	13.6	Pittsford township
71	26	3	467	110.3	672	326	100	56	31.6	10.2	Ransom township
60	41	17	581	95.2	744	395	118	72	34.4	10.4	Reading city
164	86	22	864	106.1	1 356	672	272	135	23.9	15.3	Reading township
98	54	16	906	101.1	1 264	634	168	90	30.6	9.2	Scipio township
409	179	48	2 120	101.7	3 293	1 648	636	342	23.0	14.9	Somerset township
98	51	17	618	103.6	905	434	166	89	28.1	13.2	Wheatland township
76	41	13	674	98.4	861	431	130	69	35.6	9.7	Woodbridge township
141	66	24	896	99.6	1 279	646	231	131	28.5	12.9	Wright township
45	19	12	307	92.2	414	222	76	50	29.8	12.9	Waldron village
2 514	2 129	936	16 853	113.7	28 147	13 058	5 579	3 195	21.8	15.5	Houghton County
189	174	49	1 226	124.1	2 054	885	412	219	25.2	15.0	Adams township
72	80	22	351	107.1	579	283	174	94	20.4	23.9	South Range village
611	537	246	3 547	97.3	5 190	2 666	1 394	811	25.8	19.9	Calumet township
57	63	34	449	95.8	703	367	154	110	20.0	17.5	Calumet village
18	17	7	104	97.1	144	76	42	20	29.8	20.5	Copper City village
179	178	71	1 101	93.1	1 562	831	428	254	26.5	20.1	Laurium village
165	117	24	893	104.0	1 348	664	306	158	26.0	16.8	Chassell township
28	34	12	129	117.1	243	113	74	35	13.2	26.4	Duncan township
25	9	1	83	103.6	139	68	35	13	17.8	20.7	Elm River township
82	69	24	603	118.9	961	451	175	90	27.2	13.3	Franklin township
261	353	262	2 177	98.6	3 501	1 776	876	564	19.0	20.3	Hancock city
32	21	10	211	93.4	303	145	63	30	25.7	15.4	Hancock township
188	208	104	2 689	160.7	6 172	2 259	500	331	12.0	7.1	Houghton city
50	34	6	286	121.7	470	215	90	44	25.9	14.2	Laird township
151	117	26	943	102.3	1 427	727	294	162	25.2	15.4	Osceola township
30	22	6	186	100.0	285	148	58	35	23.4	15.6	Hubbell CDP (part)
236	138	46	1 479	113.4	2 408	1 136	420	219	23.7	13.3	Portage township
21	17	4	115	118.3	199	90	42	24	20.7	16.7	Quincy township
157	134	39	924	101.6	1 403	723	330	193	24.7	17.7	Schoolcraft township
103	102	25	562	92.3	826	448	230	141	23.6	21.3	Lake Linden village (part)
114	43	16	600	111.3	886	402	173	87	30.1	13.6	Stanton township
204	124	67	948	96.2	1 443	738	395	215	22.4	21.2	Torch Lake township
55	68	54	404	81.4	560	309	177	116	23.6	24.1	Hubbell CDP (part)
-	-	-	-	(X)	-	-	-	-	(X)	(X)	Lake Linden village (part)
3 556	2 604	846	18 233	97.9	27 330	13 982	7 006	3 973	24.2	19.4	Huron County
273	251	108	1 846	87.5	2 625	1 418	632	401	24.2	18.3	Bad Axe city
117	100	30	879	99.2	1 259	639	247	141	28.1	14.1	Bingham township
62	64	24	459	90.2	649	347	150	89	25.7	17.2	Ubly village
40	34	7	259	106.6	392	191	81	43	26.7	15.1	Bloomfield township
84	63	16	457	100.0	685	356	163	95	25.1	17.8	Brookfield township
23	13	2	139	112.9	210	104	38	24	29.1	12.8	Owendale village
424	297	52	1 365	99.5	2 267	1 156	773	416	16.7	28.4	Caseville township
112	94	29	454	95.6	725	376	235	139	18.4	26.5	Caseville village
28	36	13	242	107.0	362	175	77	45	27.7	15.4	Chandler township
151	110	107	1 004	94.6	1 476	784	368	234	24.5	18.8	Colfax township
85	53	20	457	103.5	675	339	158	90	27.4	17.0	Dwight township
30	20	8	186	88.7	251	131	58	37	28.5	16.5	Kinde village (part)
113	72	17	623	102.1	961	476	202	107	23.7	16.0	Fairhaven township
20	7	4	72	93.1	110	56	31	18	20.9	22.3	Gore township
51	41	8	387	115.2	591	282	100	53	29.1	12.0	Grant township
198	157	51	960	91.4	1 387	742	406	253	24.5	22.1	Harbor Beach city
112	60	17	383	109.1	654	325	189	105	18.4	23.6	Hume township
86	26	6	201	110.4	350	166	118	54	17.3	27.9	Huron township
203	121	33	507	96.4	864	448	357	190	13.3	35.8	Lake township
68	46	11	435	100.7	646	319	125	68	26.0	14.3	Lincoln township
15	11	4	102	79.4	125	70	30	16	31.7	16.4	Kinde village (part)
65	31	6	237	112.2	391	191	102	52	22.3	20.3	McKinley township
77	47	21	403	98.3	604	300	145	76	24.4	18.1	Meade township
-	-	-	-	(X)	-	-	-	-	(X)	(X)	Kinde village (part)
120	92	23	812	100.2	1 176	603	235	129	27.7	14.5	Oliver township
75	55	12	439	96.6	625	327	142	79	27.6	16.5	Elkton village
31	39	13	281	98.2	372	180	83	49	33.2	14.9	Paris township
2	-	-	4	150.0	7	2	2	-	30.0	20.0	Pointe Aux Barques township
241	153	47	830	91.7	1 326	697	441	258	16.7	27.7	Port Austin township
105	90	26	410	79.8	623	345	221	144	15.5	30.0	Port Austin village
95	66	22	383	103.1	598	294	183	89	23.1	23.5	Rubicon township
43	30	14	158	96.2	248	123	87	41	20.0	28.1	Port Hope village
154	101	39	717	105.0	1 058	538	294	165	28.0	20.0	Sand Beach township
228	248	66	1 543	90.8	2 252	1 179	542	338	23.5	18.4	Sebewaing township
155	159	50	1 039	90.0	1 521	810	364	228	22.9	18.4	Sebewaing village
55	31	4	370	98.9	525	257	90	47	28.7	12.2	Sheridan township
92	75	21	565	106.2	839	414	188	89	28.0	16.1	Sherman township
28	27	7	277	107.9	381	185	62	34	33.9	10.8	Sigel township
111	61	12	692	94.9	975	493	184	95	27.7	13.6	Verona township
204	159	65	1 042	96.2	1 522	777	428	239	25.5	20.9	Winsor township
145	119	51	637	89.5	942	509	315	184	22.0	26.1	Pigeon village

Table 1. **Age and Sex: 2000**—Con.

[For information on confidentiality protection, nonsampling error, and definitions, see text]

State County County Subdivision Place	Total population	Median age	Age: Under 5 years	5 to 17 years	18 to 20 years	21 to 24 years	25 to 34 years	35 to 44 years	45 to 54 years	55 to 59 years	60 to 64 years
Ingham County	279 320	30.4	17 671	47 680	24 379	27 317	40 207	39 795	36 080	11 768	8 172
Alaiedon township	3 498	39.2	142	617	176	170	410	601	609	238	151
Aurelius township	3 318	37.9	227	736	125	101	315	641	563	216	128
Bunker Hill township	1 979	36.0	121	439	72	72	255	383	301	103	79
Delhi charter township	22 569	35.9	1 557	4 957	753	857	2 840	4 083	3 600	1 072	684
Holt CDP	11 315	34.3	741	2 492	442	531	1 573	1 976	1 742	531	325
East Lansing city (part)	46 491	21.7	1 186	3 011	15 146	12 122	4 911	2 702	2 879	1 029	695
Ingham township	2 061	36.9	145	417	66	68	269	392	320	132	69
Dansville village	429	32.3	38	94	17	20	70	83	47	18	16
Lansing city (part)	114 321	31.6	9 271	21 091	4 735	8 288	20 063	17 367	14 196	4 603	3 350
Lansing charter township	8 458	34.8	523	1 244	319	640	1 533	1 249	1 144	354	260
Edgemont Park CDP	2 442	37.2	155	438	83	109	367	335	320	118	69
Leroy township	3 653	34.6	241	806	153	160	487	653	515	170	133
Webberville village	1 503	31.1	127	334	65	81	246	272	182	45	41
Leslie city	2 044	31.7	180	462	92	95	316	326	245	95	57
Leslie township	2 327	38.3	134	455	80	73	294	426	384	154	99
Locke township	1 671	36.1	113	359	61	51	216	295	262	111	65
Mason city	6 714	36.5	396	1 324	253	305	930	1 131	947	288	240
Meridian charter township	39 116	35.4	2 058	7 195	1 625	3 621	4 878	5 892	6 593	2 029	1 310
Haslett CDP	11 283	37.6	614	2 010	346	731	1 544	1 885	1 920	555	371
Okemos CDP	22 805	35.3	1 148	4 312	1 029	2 271	2 553	3 376	3 949	1 187	760
Onondaga township	2 958	34.7	217	687	102	91	397	555	443	155	101
Stockbridge township	3 435	36.5	253	694	111	126	455	601	478	191	144
Stockbridge village	1 260	35.4	97	256	39	60	172	212	126	56	50
Vevay township	3 614	37.5	188	800	127	142	397	618	664	196	166
Wheatfield township	1 641	38.5	103	366	53	43	183	281	288	119	57
White Oak township	1 177	37.0	74	234	50	45	144	219	169	63	58
Williamston city	3 441	33.7	276	653	143	162	563	542	429	131	114
Williamstown township	4 834	40.9	266	1 133	137	85	351	838	1 051	319	212
Ionia County	61 518	32.9	4 224	12 330	3 089	4 000	9 025	10 058	7 874	2 678	2 075
Belding city	5 877	32.3	496	1 304	238	326	824	908	587	211	167
Berlin township	2 787	37.5	125	345	115	158	489	628	429	152	103
Boston township	4 961	36.1	343	1 026	187	181	646	858	702	245	196
Saranac village	1 326	36.8	94	264	54	55	164	185	173	49	50
Campbell township	2 243	34.2	160	524	101	73	288	399	303	109	82
Clarksville village	317	39.3	25	55	10	9	45	39	40	17	14
Danby township	2 696	35.9	183	610	125	89	308	509	390	156	93
Easton township	2 835	38.0	170	549	124	115	325	461	408	151	125
Ionia city	10 569	26.5	523	1 430	1 086	1 744	2 146	1 457	969	254	199
Ionia township	3 669	33.2	288	768	138	198	514	558	514	180	150
Lyons village (part)	32	40.5	-	7	1	1	3	6	7	2	1
Keene township	1 660	33.6	124	419	70	52	202	325	236	68	46
Lyons township	3 446	34.3	259	772	136	149	450	564	443	155	140
Lyons village (part)	694	36.7	34	144	24	29	93	119	97	33	37
Muir village	634	33.0	44	144	30	36	89	106	66	32	26
Pewamo village	560	33.1	53	124	23	27	69	84	54	16	23
North Plains township	1 366	34.3	105	282	52	74	185	194	204	89	56
Hubbardston village (part)	352	35.5	30	62	10	18	54	44	60	19	11
Odessa township	4 036	34.0	304	914	167	176	516	645	491	191	145
Lake Odessa village	2 272	33.0	176	518	85	112	303	315	266	95	91
Orange township	1 040	35.8	78	208	42	38	140	162	178	46	41
Orleans township	2 736	34.2	194	592	101	143	368	479	388	112	127
Otisco township	2 243	33.9	170	514	83	90	298	407	298	117	90
Portland city	3 789	33.5	310	781	110	174	625	532	489	177	110
Portland township	2 460	34.0	173	588	95	93	314	419	405	122	89
Ronald township	1 903	35.5	133	431	67	79	224	340	287	95	75
Sebewa township	1 202	33.8	86	273	52	48	163	213	153	48	41
Iosco County	27 339	44.2	1 295	4 829	749	715	2 460	3 929	3 697	1 919	1 849
Alabaster township	503	53.2	16	57	10	12	36	56	83	56	48
Au Sable township	2 230	42.4	105	420	54	62	208	355	279	153	155
Au Sable CDP	1 533	40.7	75	323	42	38	137	272	175	94	91
Oscoda CDP (part)	62	37.5	5	11	1	6	5	8	10	4	3
Baldwin township	1 726	46.7	68	297	54	49	120	242	273	137	121
Burleigh township	775	41.2	31	155	29	25	82	117	101	59	65
East Tawas city	2 951	44.2	146	511	75	80	265	424	382	135	150
Grant township	1 560	47.5	71	235	33	38	110	239	228	136	122
Oscoda township	7 248	42.9	393	1 298	218	198	707	1 059	977	538	493
Oscoda CDP (part)	930	44.2	37	169	25	16	98	136	129	57	55
Plainfield township	4 292	48.7	184	716	93	84	334	538	549	345	364
Reno township	656	40.0	32	133	25	23	70	90	91	75	45
Sherman township	493	42.2	26	89	16	13	51	74	69	30	28
Tawas township	1 684	42.2	75	337	50	40	156	265	253	92	82
Tawas City city	2 005	44.4	88	343	53	61	209	265	244	87	91
Whittemore city	476	36.3	40	96	22	18	50	76	54	18	20
Wilber township	740	44.1	20	142	17	12	62	129	114	58	65
Iron County	13 138	45.4	559	2 144	403	387	1 125	1 877	1 861	772	697
Bates township	1 021	44.7	48	177	38	26	81	145	152	61	67
Caspian city	997	42.5	35	207	23	21	94	163	114	40	45
Crystal Falls city	1 791	45.0	77	321	55	55	127	261	221	79	81
Crystal Falls township	1 722	48.4	63	257	39	34	96	261	292	124	109
Gaastra city	339	44.1	27	56	6	17	23	48	40	14	17
Hematite township	352	42.0	17	61	10	16	39	41	63	23	15
Iron River city	1 929	46.6	97	313	58	62	182	219	225	106	88
Iron River township	1 585	41.4	62	206	59	70	220	277	234	88	73
Mineral Hills village	214	35.8	13	43	11	8	28	34	30	8	5
Mansfield township	243	48.8	4	34	12	7	20	29	37	29	22
Mastodon township	668	49.8	32	84	19	14	46	86	117	56	40
Alpha village	198	39.0	17	33	8	6	22	28	18	12	4
Stambaugh city	1 243	43.2	61	232	43	41	118	153	165	59	45
Stambaugh township	1 248	47.6	36	196	41	24	79	194	201	93	95

Table 1. **Age and Sex: 2000**—Con.

[For information on confidentiality protection, nonsampling error, and definitions, see text]

Age—Con.			Age and sex						Percent of total population		
			All ages		18 years and over		65 years and over				**State** **County** **County Subdivision** **Place**
65 to 74 years	75 to 84 years	85 years and over	Female	Males per 100 females	Total	Female	Total	Female	Under 18 years	65 years and over	
13 649	9 294	3 308	144 519	93.3	213 969	112 559	26 251	15 846	23.4	9.4	Ingham County
244	110	30	1 564	123.7	2 739	1 189	384	205	21.7	11.0	Alaiedon township
165	83	18	1 648	101.3	2 355	1 177	266	141	29.0	8.0	Aurelius township
100	43	11	927	113.5	1 419	684	154	83	28.3	7.8	Bunker Hill township
1 142	710	314	11 785	91.5	16 055	8 562	2 166	1 324	28.9	9.6	Delhi charter township
522	335	105	5 916	91.3	8 082	4 339	962	598	28.6	8.5	Holt CDP
1 156	1 036	618	24 132	92.7	42 294	22 064	2 810	1 783	9.0	6.0	East Lansing city (part)
108	55	20	1 042	97.8	1 499	762	183	96	27.3	8.9	Ingham township
14	7	5	224	91.5	297	153	26	16	30.8	6.1	Dansville village
6 043	4 054	1 260	59 393	92.5	83 959	44 637	11 357	6 932	26.6	9.9	Lansing city (part)
586	479	127	4 507	87.7	6 691	3 654	1 192	729	20.9	14.1	Lansing charter township
215	192	41	1 311	86.3	1 849	1 023	448	260	24.3	18.3	Edgemont Park CDP
174	126	35	1 829	99.7	2 606	1 332	335	196	28.7	9.2	Leroy township
54	43	13	777	93.4	1 042	559	110	69	30.7	7.3	Webberville village
102	60	14	1 053	94.1	1 402	725	176	107	31.4	8.6	Leslie city
135	76	17	1 170	98.9	1 738	874	228	130	25.3	9.8	Leslie township
83	47	8	847	97.3	1 199	594	138	76	28.2	8.3	Locke township
487	315	98	3 537	89.8	4 994	2 699	900	554	25.6	13.4	Mason city
1 982	1 422	511	20 429	91.5	29 863	15 919	3 915	2 356	23.7	10.0	Meridian charter township
612	518	177	6 069	85.9	8 659	4 751	1 307	856	23.3	11.6	Haslett CDP
1 139	769	312	11 785	93.5	17 345	9 122	2 220	1 289	23.9	9.7	Okemos CDP
133	63	14	1 472	101.0	2 054	1 025	210	106	30.6	7.1	Onondaga township
179	140	63	1 753	95.9	2 488	1 273	382	233	27.6	11.1	Stockbridge township
61	83	48	688	83.1	907	503	192	137	28.0	15.2	Stockbridge village
185	99	32	1 797	101.1	2 626	1 314	316	170	27.3	8.7	Vevay township
91	47	10	825	98.9	1 172	587	148	77	28.6	9.0	Wheatfield township
62	35	24	573	105.4	869	421	121	71	26.2	10.3	White Oak township
220	158	50	1 826	88.4	2 512	1 352	428	257	27.0	12.4	Williamston city
272	136	34	2 410	100.6	3 435	1 715	442	220	28.9	9.1	Williamstown township
3 302	2 108	755	28 588	115.2	44 964	20 399	6 165	3 603	26.9	10.0	Ionia County
387	301	128	3 093	90.0	4 077	2 219	816	528	30.6	13.9	Belding city
129	91	23	927	200.6	2 317	692	243	130	16.9	8.7	Berlin township
329	187	61	2 507	97.9	3 592	1 853	577	330	27.6	11.6	Boston township
130	77	31	727	82.4	968	557	238	158	27.0	17.9	Saranac village
108	61	35	1 102	103.5	1 559	780	204	115	30.5	9.1	Campbell township
19	27	17	160	98.1	237	125	63	39	25.2	19.9	Clarksville village
131	80	22	1 350	99.7	1 903	931	233	118	29.4	8.6	Danby township
231	129	47	1 455	94.8	2 116	1 092	407	235	25.4	14.4	Easton township
322	270	169	3 368	213.8	8 616	2 388	761	495	18.5	7.2	Ionia city
218	127	16	1 828	100.7	2 613	1 305	361	206	28.8	9.8	Ionia township
1	3	-	17	88.2	25	13	4	3	21.9	12.5	Lyons village (part)
68	36	14	794	109.1	1 117	546	118	63	32.7	7.1	Keene township
227	111	40	1 714	101.1	2 415	1 217	378	209	29.9	11.0	Lyons township
55	25	4	340	104.1	516	258	84	47	25.6	12.1	Lyons village (part)
34	17	10	326	94.5	446	233	61	42	29.7	9.6	Muir village
48	28	11	284	97.2	383	189	87	46	31.6	15.5	Pewamo village
67	44	14	665	105.4	979	468	125	62	28.3	9.2	North Plains township
26	15	3	177	98.9	260	130	44	23	26.1	12.5	Hubbardston village (part)
252	176	59	2 109	91.4	2 818	1 478	487	298	30.2	12.1	Odessa township
139	129	43	1 235	84.0	1 578	869	311	209	30.5	13.7	Lake Odessa village
63	36	8	509	104.3	754	364	107	55	27.5	10.3	Orange township
139	71	22	1 319	107.4	1 950	943	232	115	28.7	8.5	Orleans township
92	68	16	1 123	99.7	1 559	764	176	97	30.5	7.8	Otisco township
246	189	46	2 002	89.3	2 698	1 441	481	298	28.8	12.7	Portland city
100	43	19	1 204	104.3	1 699	841	162	89	30.9	6.6	Portland township
116	46	10	921	106.6	1 339	662	172	90	29.6	9.0	Ronald township
77	42	6	598	101.0	843	415	125	70	29.9	10.4	Sebewa township
3 401	1 930	566	13 930	96.3	21 215	10 957	5 897	3 257	22.4	21.6	Iosco County
80	43	6	254	98.0	430	216	129	62	14.5	25.6	Alabaster township
270	141	28	1 113	100.4	1 705	852	439	236	23.5	19.7	Au Sable township
172	96	18	773	98.3	1 135	578	286	159	26.0	18.7	Au Sable CDP
7	1	1	29	113.8	46	21	9	3	25.8	14.5	Oscoda CDP (part)
223	115	27	865	99.5	1 361	705	365	197	21.1	21.1	Baldwin township
52	51	8	387	100.3	589	300	111	57	24.0	14.3	Burleigh township
377	305	101	1 614	82.8	2 294	1 294	783	491	22.3	26.5	East Tawas city
221	102	25	770	102.6	1 254	633	348	183	19.6	22.3	Grant township
900	391	76	3 667	97.7	5 557	2 849	1 367	732	23.3	18.9	Oscoda township
140	52	16	498	86.7	724	392	208	130	22.2	22.4	Oscoda CDP (part)
680	307	98	2 144	100.2	3 392	1 712	1 085	560	21.0	25.3	Plainfield township
47	23	2	324	102.5	491	241	72	39	25.2	11.0	Reno township
58	35	4	245	101.2	378	188	97	50	23.3	19.7	Sherman township
185	107	42	856	96.7	1 272	646	334	173	24.5	19.8	Tawas township
196	241	127	1 067	87.9	1 574	853	564	355	21.5	28.1	Tawas City city
33	32	17	255	86.7	340	190	82	59	28.6	17.2	Whittemore city
79	37	5	369	100.5	578	278	121	63	21.9	16.4	Wilber township
1 508	1 314	491	6 653	97.5	10 435	5 311	3 313	1 934	20.6	25.2	Iron County
130	75	21	509	100.6	796	399	226	120	22.0	22.1	Bates township
103	122	30	512	94.7	755	403	255	150	24.3	25.6	Caspian city
198	208	108	942	90.1	1 393	762	514	319	22.2	28.7	Crystal Falls city
195	160	92	880	95.7	1 402	723	447	264	18.6	26.0	Crystal Falls township
42	43	6	181	87.3	256	137	91	54	24.5	26.8	Gaastra city
38	18	11	175	101.1	274	129	67	39	22.2	19.0	Hematite township
231	245	103	1 063	81.5	1 519	843	579	360	21.3	30.0	Iron River city
149	111	36	684	131.7	1 317	537	296	163	16.9	18.7	Iron River township
17	13	4	103	107.8	158	80	34	20	26.2	15.9	Mineral Hills village
26	17	6	109	122.9	205	94	49	25	15.6	20.2	Mansfield township
95	71	8	320	108.8	552	267	174	86	17.4	26.0	Mastodon township
24	20	6	96	106.3	148	71	50	23	25.3	25.3	Alpha village
134	143	49	679	83.1	950	524	326	205	23.6	26.2	Stambaugh city
167	101	21	599	108.3	1 016	493	289	149	18.6	23.2	Stambaugh township

Table 1. **Age and Sex: 2000**—Con.

[For information on confidentiality protection, nonsampling error, and definitions, see text]

State County County Subdivision Place	Total population	Median age	Age: Under 5 years	5 to 17 years	18 to 20 years	21 to 24 years	25 to 34 years	35 to 44 years	45 to 54 years	55 to 59 years	60 to 64 years
Isabella County	63 351	25.1	3 317	9 573	9 929	8 719	7 299	7 751	6 775	2 349	1 917
Broomfield township	1 620	38.0	97	303	64	74	196	243	228	107	83
Village of Lake Isabella village (part)	327	52.9	11	31	11	5	33	36	46	40	33
Chippewa township	4 617	31.9	318	1 061	208	262	640	807	627	195	153
Clare city (part)	33	36.5	1	9	-	-	4	6	4	3	2
Coe township	2 993	36.7	175	627	123	165	319	526	457	153	97
Shepherd village	1 536	34.1	95	328	68	100	195	271	207	52	41
Coldwater township	737	40.1	30	154	22	28	77	119	111	36	44
Deerfield township	3 081	38.2	171	706	111	100	296	556	555	159	136
Denver township	1 147	34.5	74	252	57	57	140	220	166	42	31
Fremont township	1 358	33.9	83	324	51	54	201	221	171	67	56
Gilmore township	1 376	40.1	85	250	42	47	163	224	205	97	69
Isabella township	2 145	34.9	159	451	95	106	264	368	288	98	80
Rosebush village	379	32.5	27	87	18	22	52	67	42	12	10
Lincoln township	1 936	34.3	143	414	68	91	277	327	235	115	86
Mount Pleasant city	25 946	21.8	891	2 095	8 078	5 950	2 553	1 823	1 683	563	403
Nottawa township	2 278	35.3	156	497	82	102	288	421	252	115	104
Beal City CDP	345	34.5	33	75	10	16	44	60	24	13	19
Weidman CDP (part)	292	35.9	10	78	14	6	30	63	25	11	16
Rolland township	1 210	36.0	89	230	43	62	161	191	204	54	47
Sherman township	2 616	37.8	180	479	80	106	359	368	345	169	165
Village of Lake Isabella village (part)	916	42.4	60	126	21	35	131	117	122	82	87
Weidman CDP (part)	587	40.1	31	111	22	22	70	90	79	37	37
Union charter township	7 615	25.3	494	1 158	712	1 402	1 023	930	850	251	231
Vernon township	1 342	38.0	81	268	44	60	169	189	223	69	71
Wise township	1 301	34.7	90	295	49	53	169	212	171	56	59
Jackson County	158 422	36.6	10 397	30 200	5 834	6 985	21 497	26 639	22 487	7 899	6 104
Blackman township	22 800	37.7	1 047	2 764	663	1 388	4 203	4 728	3 304	996	719
Columbia township	7 234	41.5	342	1 335	230	226	747	1 179	1 204	475	380
Brooklyn village	1 176	39.6	59	217	36	49	134	193	131	57	42
Cement City village (part)	30	45.0	1	6	-	1	3	4	2	2	-
Concord township	2 692	36.0	212	563	93	108	330	452	390	137	104
Concord village	1 101	37.0	82	227	40	43	123	187	148	50	41
Grass Lake charter township	4 586	37.8	314	888	141	139	588	805	698	268	160
Grass Lake village	1 082	34.6	89	202	57	42	158	195	137	39	22
Hanover township	3 792	37.7	223	813	138	127	427	639	618	236	187
Hanover village	424	33.0	30	106	18	20	50	71	42	13	23
Henrietta township	4 483	36.1	288	938	182	165	590	814	648	244	190
Jackson city	36 316	31.3	3 289	7 483	1 556	1 994	5 748	5 293	4 148	1 368	1 104
Leoni township	13 459	37.7	864	2 626	435	503	1 672	2 372	2 013	722	582
Michigan Center CDP	4 641	39.2	255	835	160	155	580	826	680	240	204
Liberty township	2 903	40.4	151	594	102	70	284	527	487	168	135
Napoleon township	6 962	37.2	420	1 467	227	248	859	1 200	1 126	364	275
Napoleon CDP	1 254	33.7	90	294	37	42	195	189	161	66	50
Norvell township	2 922	41.2	156	542	73	101	299	508	491	205	151
Parma township	2 696	37.5	149	595	98	108	284	483	424	154	125
Parma village (part)	251	36.6	22	42	6	10	40	46	30	11	15
Pulaski township	1 931	37.4	112	428	69	71	214	329	311	107	81
Rives township	4 725	36.4	309	1 042	174	150	558	861	742	255	192
Sandstone township	3 801	37.5	223	879	115	116	391	697	566	215	160
Parma village (part)	656	31.3	61	181	24	25	81	113	70	20	31
Spring Arbor township	7 577	35.0	426	1 492	628	456	786	1 127	961	380	307
Spring Arbor CDP	2 188	27.7	76	274	444	251	161	208	192	61	62
Springport township	2 182	35.3	131	501	97	91	258	398	295	97	92
Springport village	704	35.1	49	153	32	40	77	128	96	22	33
Summit township	21 534	40.0	1 382	4 012	623	727	2 504	3 154	3 192	1 211	900
Vandercook Lake CDP	4 809	36.1	327	981	174	188	652	771	632	249	168
Tompkins township	2 758	37.2	170	628	97	79	298	493	417	150	128
Waterloo township	3 069	35.9	189	610	93	118	457	580	452	147	132
Kalamazoo County	238 603	32.7	15 447	41 944	17 125	19 198	32 311	35 091	31 513	10 719	8 107
Alamo township	3 820	41.0	229	763	113	100	350	634	609	242	189
Brady township	4 263	38.8	229	948	135	122	401	768	669	255	242
Vicksburg village (part)	682	34.3	40	154	25	31	99	134	87	22	25
Charleston township	1 813	40.3	88	366	62	45	173	334	299	118	96
Augusta village (part)	32	39.7	2	9	-	-	-	10	3	2	1
Greater Galesburg CDP (part)	740	38.4	38	157	22	18	92	146	100	40	40
Climax township	2 412	37.5	160	506	81	79	292	391	393	143	115
Climax village	791	32.1	64	188	28	41	106	137	109	28	30
Comstock township	13 851	36.8	918	2 789	464	598	1 772	2 406	2 026	683	563
Comstock Northwest CDP (part)	3 967	35.1	258	666	134	282	639	580	531	149	128
Greater Galesburg CDP (part)	891	33.7	82	163	25	25	171	138	111	35	32
Cooper township	8 754	39.0	503	1 841	282	274	929	1 476	1 465	502	393
Galesburg city	1 988	32.7	146	396	100	119	287	317	243	80	47
Kalamazoo city	77 145	26.1	4 786	10 869	10 913	10 363	11 585	9 095	7 434	2 458	1 845
Kalamazoo township	21 675	33.1	1 555	3 298	1 109	1 930	3 516	2 940	2 568	880	650
Comstock Northwest CDP (part)	505	35.0	39	106	16	21	70	72	74	22	27
Eastwood CDP	6 265	32.5	492	1 076	243	461	1 079	956	771	233	147
Westwood CDP	9 122	33.0	522	1 059	670	1 177	1 366	1 057	1 059	395	283
Oshtemo township	17 003	32.6	1 081	2 461	928	1 986	2 524	2 172	2 238	792	559
Parchment city	1 936	37.0	130	397	76	78	235	338	260	92	78
Pavilion township	5 829	36.2	430	1 231	206	204	720	1 062	880	328	230
Portage city	44 897	35.8	3 098	8 773	1 560	2 261	6 207	7 201	6 596	2 154	1 756
Prairie Ronde township	2 086	35.4	152	520	53	33	268	401	369	91	72
Richland township	6 491	38.1	467	1 418	215	215	629	1 139	1 140	369	257
Richland village	593	42.6	34	112	16	14	49	110	92	42	22
Ross township	5 047	41.7	250	992	137	121	453	900	937	343	256
Augusta village (part)	867	35.5	58	174	30	28	133	188	100	37	28
South Gull Lake CDP	1 526	45.1	55	302	48	35	82	239	306	116	98
Schoolcraft township	7 260	37.6	432	1 558	272	272	794	1 268	1 127	403	314
Schoolcraft village	1 587	36.1	91	378	48	51	199	312	191	59	59
Vicksburg village (part)	1 638	34.9	120	354	81	74	194	259	214	69	53
Texas township	10 919	38.3	708	2 496	367	356	1 007	1 986	2 054	707	394
Wakeshma township	1 414	36.5	85	322	52	42	169	263	206	79	51

Table 1. **Age and Sex: 2000**—Con.

[For information on confidentiality protection, nonsampling error, and definitions, see text]

Age—Con.			Age and sex						Percent of total population		
			All ages		18 years and over		65 years and over				**State** **County** **County Subdivision** **Place**
65 to 74 years	75 to 84 years	85 years and over	Female	Males per 100 females	Total	Female	Total	Female	Under 18 years	65 years and over	
3 078	1 995	649	33 099	91.4	50 461	26 755	5 722	3 336	20.3	9.0	Isabella County
136	69	20	829	95.4	1 220	619	225	119	24.7	13.9	Broomfield township
46	29	6	168	94.6	285	144	81	42	12.8	24.8	Village of Lake Isabella village (part)
227	97	22	2 303	100.5	3 238	1 631	346	190	29.9	7.5	Chippewa township
1	2	1	17	94.1	23	12	4	3	30.3	12.1	Clare city (part)
188	135	28	1 506	98.7	2 191	1 142	351	208	26.8	11.7	Coe township
100	63	16	810	89.6	1 113	610	179	110	27.5	11.7	Shepherd village
64	39	13	356	107.0	553	266	116	60	25.0	15.7	Coldwater township
182	89	20	1 553	98.4	2 204	1 110	291	156	28.5	9.4	Deerfield township
65	40	3	584	96.4	821	426	108	64	28.4	9.4	Denver township
79	41	10	673	101.8	951	472	130	77	30.0	9.6	Fremont township
123	63	8	688	100.0	1 041	536	194	103	24.3	14.1	Gilmore township
129	88	19	1 110	93.2	1 535	801	236	121	28.4	11.0	Isabella township
22	15	5	200	89.5	265	144	42	23	30.1	11.1	Rosebush village
104	62	14	962	101.2	1 379	682	180	90	28.8	9.3	Lincoln township
801	754	352	14 222	82.4	22 960	12 744	1 907	1 274	11.5	7.3	Mount Pleasant city
152	84	25	1 128	102.0	1 625	796	261	139	28.7	11.5	Nottawa township
25	24	2	174	98.3	237	119	51	29	31.3	14.8	Beal City CDP
21	14	4	144	102.8	204	101	39	19	30.1	13.4	Weidman CDP (part)
81	41	7	569	112.7	891	427	129	69	26.4	10.7	Rolland township
239	108	18	1 325	97.4	1 957	995	365	180	25.2	14.0	Sherman township
82	50	3	457	100.4	730	364	135	67	20.3	14.7	Village of Lake Isabella village (part)
54	28	6	304	93.1	445	229	88	44	24.2	15.0	Weidman CDP (part)
327	175	62	3 970	91.8	5 963	3 159	564	322	21.7	7.4	Union charter township
96	56	16	653	105.5	993	488	168	85	26.0	12.5	Vernon township
84	52	11	651	99.8	916	449	147	76	29.6	11.3	Wise township
10 534	7 367	2 479	77 574	104.2	117 825	57 831	20 380	11 881	25.6	12.9	Jackson County
1 406	1 145	437	8 383	172.0	18 989	6 520	2 988	1 775	16.7	13.1	Blackman township
601	399	116	3 653	98.0	5 557	2 851	1 116	626	23.2	15.4	Columbia township
105	111	42	647	81.8	900	517	258	183	23.5	21.9	Brooklyn village
4	5	2	16	87.5	23	12	11	7	23.3	36.7	Cement City village (part)
159	115	29	1 345	100.1	1 917	963	303	161	28.8	11.3	Concord township
82	65	13	571	92.8	792	422	160	97	28.1	14.5	Concord village
275	222	88	2 333	96.6	3 384	1 734	585	328	26.2	12.8	Grass Lake charter township
75	55	11	547	97.8	791	407	141	81	26.9	13.0	Grass Lake village
253	103	28	1 877	102.0	2 756	1 371	384	201	27.3	10.1	Hanover township
21	23	7	218	94.5	288	145	51	29	32.1	12.0	Hanover village
262	138	24	2 201	103.7	3 257	1 602	424	230	27.3	9.5	Henrietta township
2 026	1 655	652	19 009	91.0	25 544	13 772	4 333	2 730	29.7	11.9	Jackson city
964	586	120	6 789	98.2	9 969	5 067	1 670	936	25.9	12.4	Leoni township
385	265	56	2 308	101.1	3 551	1 777	706	402	23.5	15.2	Michigan Center CDP
257	96	32	1 429	103.1	2 158	1 080	385	199	25.7	13.3	Liberty township
412	299	65	3 480	100.1	5 075	2 585	776	434	27.1	11.1	Napoleon township
67	46	17	625	100.6	870	453	130	74	30.6	10.4	Napoleon CDP
261	112	23	1 411	107.1	2 224	1 070	396	205	23.9	13.6	Norvell township
170	83	23	1 341	101.0	1 952	972	276	153	27.6	10.2	Parma township
16	12	1	113	122.1	187	85	29	15	25.5	11.6	Parma village (part)
129	64	16	943	104.8	1 391	683	209	111	28.0	10.8	Pulaski township
282	139	21	2 395	97.3	3 374	1 753	442	240	28.6	9.4	Rives township
203	156	80	1 899	100.2	2 699	1 382	439	259	29.0	11.5	Sandstone township
24	22	4	330	98.8	414	218	50	29	36.9	7.6	Parma village (part)
483	350	181	3 954	91.6	5 659	3 044	1 014	621	25.3	13.4	Spring Arbor township
134	181	144	1 270	72.3	1 838	1 100	459	323	16.0	21.0	Spring Arbor CDP
143	60	19	1 058	106.2	1 550	768	222	118	29.0	10.2	Springport township
47	20	7	368	91.3	502	267	74	45	28.7	10.5	Springport village
1 881	1 476	472	11 243	91.5	16 140	8 551	3 829	2 237	25.0	17.8	Summit township
348	267	52	2 491	93.1	3 501	1 819	667	379	27.2	13.9	Vandercook Lake CDP
179	88	31	1 387	98.8	1 960	985	298	157	28.9	10.8	Tompkins township
188	81	22	1 444	112.5	2 270	1 078	291	160	26.0	9.5	Waterloo township
13 912	9 640	3 596	123 227	93.6	181 212	95 135	27 148	16 279	24.1	11.4	Kalamazoo County
325	181	85	1 958	95.1	2 828	1 465	591	322	26.0	15.5	Alamo township
291	159	44	2 159	97.5	3 086	1 575	494	257	27.6	11.6	Brady township
33	21	11	368	85.3	488	257	65	38	28.4	9.5	Vicksburg village (part)
140	72	20	917	97.7	1 359	695	232	122	25.0	12.8	Charleston township
4	1	-	18	77.8	21	11	5	3	34.4	15.6	Augusta village (part)
55	24	8	382	93.7	545	286	87	50	26.4	11.8	Greater Galesburg CDP (part)
132	90	30	1 211	99.2	1 746	878	252	133	27.6	10.4	Climax township
34	16	10	414	91.1	539	274	60	34	31.9	7.6	Climax village
967	532	133	7 051	96.4	10 144	5 235	1 632	907	26.8	11.8	Comstock township
324	209	67	2 031	95.3	3 043	1 594	600	343	23.3	15.1	Comstock Northwest CDP (part)
54	45	10	471	89.2	646	339	109	65	27.5	12.2	Greater Galesburg CDP (part)
621	356	112	4 460	96.3	6 410	3 302	1 089	613	26.8	12.4	Cooper township
103	91	59	1 001	98.6	1 446	755	253	162	27.3	12.7	Galesburg city
3 505	2 919	1 373	39 947	93.1	61 490	32 384	7 797	4 978	20.3	10.1	Kalamazoo city
1 521	1 334	374	11 403	90.1	16 822	9 048	3 229	1 998	22.4	14.9	Kalamazoo township
27	26	5	256	97.3	360	187	58	40	28.7	11.5	Comstock Northwest CDP (part)
331	326	150	3 334	87.9	4 697	2 535	807	511	25.0	12.9	Eastwood CDP
718	656	160	4 911	85.7	7 541	4 141	1 534	981	17.3	16.8	Westwood CDP
949	838	475	8 977	89.4	13 461	7 233	2 262	1 443	20.8	13.3	Oshtemo township
120	98	34	1 068	81.3	1 409	779	252	148	27.2	13.0	Parchment city
354	148	36	2 931	98.9	4 168	2 111	538	292	28.5	9.2	Pavilion township
2 918	1 829	544	23 369	92.1	33 026	17 493	5 291	3 117	26.4	11.8	Portage city
88	31	8	1 022	104.1	1 414	703	127	73	32.2	6.1	Prairie Ronde township
387	213	42	3 313	95.9	4 606	2 379	642	355	29.0	9.9	Richland township
53	39	10	329	80.2	447	251	102	64	24.6	17.2	Richland village
389	204	65	2 556	97.5	3 805	1 965	658	368	24.6	13.0	Ross township
58	22	11	433	100.2	635	335	91	57	26.8	10.5	Augusta village (part)
138	87	20	785	94.4	1 169	603	245	137	23.4	16.1	South Gull Lake CDP
435	278	107	3 695	96.5	5 270	2 717	820	476	27.4	11.3	Schoolcraft township
113	58	28	825	92.4	1 118	603	199	133	29.6	12.5	Schoolcraft village
87	90	43	868	88.7	1 164	634	220	133	28.9	13.4	Vicksburg village (part)
570	228	46	5 506	98.3	7 715	3 934	844	443	29.3	7.7	Texas township
97	39	9	683	107.0	1 007	484	145	72	28.8	10.3	Wakeshma township

Table 1. **Age and Sex: 2000**—Con.

[For information on confidentiality protection, nonsampling error, and definitions, see text]

State County County Subdivision Place	Total population	Median age	Age: Under 5 years	5 to 17 years	18 to 20 years	21 to 24 years	25 to 34 years	35 to 44 years	45 to 54 years	55 to 59 years	60 to 64 years
Kalkaska County	16 571	38.0	1 068	3 171	592	668	2 005	2 729	2 249	962	849
Bear Lake township	746	47.8	36	91	19	18	60	119	96	71	70
Blue Lake township	428	57.5	10	36	5	10	24	50	60	38	52
Boardman township	1 373	34.3	108	310	45	57	181	255	175	57	44
Clearwater township	2 382	39.2	151	432	76	89	269	439	353	143	132
Coldsprings township	1 449	42.2	67	232	47	50	146	245	205	112	88
Excelsior township	855	35.7	72	158	30	30	120	129	100	48	46
Garfield township	794	42.4	31	147	16	24	95	97	126	51	62
Kalkaska township	4 830	35.4	349	952	215	228	640	755	631	222	183
Kalkaska village	2 226	35.3	175	407	104	132	289	306	269	82	80
Oliver township	263	42.3	9	38	11	8	36	35	49	23	18
Orange township	1 176	32.9	82	284	46	62	152	189	150	55	50
Rapid River township	1 005	35.4	68	221	37	36	135	198	120	56	49
Springfield township	1 270	35.9	85	270	45	56	147	218	184	86	55
Kent County	574 335	32.5	44 533	117 726	26 674	33 479	85 767	93 287	72 669	23 143	17 432
Ada township	9 882	37.2	760	2 465	303	227	817	1 911	1 811	566	320
Forest Hills CDP (part)	9 721	37.2	751	2 422	299	219	799	1 881	1 793	555	317
Algoma township	7 596	35.3	555	1 736	281	234	945	1 471	1 167	366	279
Alpine township	13 976	29.0	1 058	2 431	984	1 434	2 275	1 970	1 564	561	471
Comstock Park CDP (part)	9 519	27.0	773	1 466	785	1 253	1 840	1 164	929	340	262
Bowne township	2 743	34.1	210	678	98	72	354	533	413	112	85
Byron township	17 553	33.9	1 354	3 740	664	920	2 378	2 915	2 133	849	680
Byron Center CDP	3 777	34.1	336	891	125	120	473	682	407	180	127
Cutlerville CDP (part)	7 882	32.7	617	1 400	263	586	1 345	1 147	827	382	314
Caledonia township	8 964	35.3	690	2 113	299	308	1 018	1 725	1 399	479	278
Caledonia village	1 102	32.5	98	245	36	42	169	207	140	35	19
Cannon township	12 075	35.4	1 006	3 120	385	266	1 165	2 547	1 996	510	342
Cascade township	15 107	41.1	903	3 531	427	282	1 070	2 521	2 900	1 032	725
Forest Hills CDP (part)	11 221	40.8	699	2 699	311	189	763	1 911	2 223	748	524
Cedar Springs city	3 112	29.6	291	684	137	223	479	487	298	102	91
Courtland township	5 817	35.8	414	1 360	220	150	662	1 212	897	315	170
East Grand Rapids city	10 764	36.8	866	2 634	265	229	1 078	1 867	1 948	484	306
Gaines township	20 112	32.5	1 588	4 214	792	1 128	3 075	3 302	2 502	895	726
Cutlerville CDP (part)	7 232	30.4	614	1 511	294	456	1 288	1 157	839	268	219
Grand Rapids city	197 800	30.4	16 335	37 146	11 656	14 325	33 965	28 350	21 269	6 681	5 115
Grand Rapids charter township	14 056	39.8	869	3 206	507	342	1 037	2 462	2 239	730	505
Northview CDP (part)	199	37.5	10	46	3	7	22	35	32	10	8
Grandville city	16 263	34.2	1 110	3 420	719	1 004	2 056	2 505	2 122	679	574
Grattan township	3 551	38.3	219	771	113	107	358	720	576	216	153
Kentwood city	45 255	32.4	3 469	8 553	1 814	2 891	7 758	7 502	5 699	1 794	1 323
Lowell city	4 013	34.0	296	878	155	185	554	682	477	134	97
Lowell township	5 219	35.4	354	1 222	196	196	611	998	804	238	171
Nelson township	4 192	34.2	299	1 035	135	161	534	779	597	187	143
Sand Lake village	492	32.8	38	120	14	27	63	78	41	13	20
Oakfield township	5 058	36.8	340	1 089	154	155	621	1 008	827	245	199
Plainfield township	30 195	35.1	2 176	6 880	1 201	1 210	3 560	5 483	4 443	1 367	1 055
Comstock Park CDP (part)	1 155	32.1	88	209	64	73	187	198	141	41	46
Northview CDP (part)	14 531	35.4	905	3 185	648	733	1 706	2 472	2 135	715	546
Rockford city	4 626	31.5	460	1 106	161	167	695	832	521	154	115
Solon township	4 662	35.4	314	1 029	169	185	593	876	627	232	179
Sparta township	8 938	33.9	669	1 964	343	430	1 224	1 495	1 082	371	326
Sparta village	4 159	31.5	345	890	159	232	669	630	432	132	129
Spencer township	3 681	37.0	245	759	122	149	460	673	502	216	168
Tyrone township	4 304	32.5	329	1 036	180	210	564	767	573	192	116
Casnovia village (part)	176	34.3	11	42	3	6	29	25	26	11	4
Kent City village	1 061	28.1	93	268	49	73	152	162	123	26	23
Vergennes township	3 611	34.4	269	941	107	80	447	736	549	139	94
Walker city	21 842	32.4	1 511	4 140	1 008	1 697	3 441	3 561	2 577	910	688
Wyoming city	69 368	31.2	5 574	13 845	3 079	4 512	11 973	11 397	8 157	2 387	1 938
Keweenaw County	2 301	44.9	103	414	79	69	186	305	370	147	160
Allouez township	1 584	42.9	94	269	41	58	145	238	240	83	102
Ahmeek village	157	42.8	9	21	-	5	21	28	22	7	9
Eagle Harbor township	281	54.5	5	15	8	7	28	24	59	32	34
Grant township	172	54.3	2	18	2	4	9	16	38	20	17
Houghton township	204	17.9	1	104	27	-	2	17	21	8	5
Sherman township	60	51.5	1	8	1	-	2	10	12	4	2
Lake County	11 333	43.1	589	1 893	554	358	1 044	1 531	1 535	791	804
Chase township	1 194	34.3	80	281	49	44	160	197	170	56	48
Cherry Valley township	368	47.6	15	52	13	12	26	50	62	28	28
Dover township	332	41.8	14	59	10	5	40	54	52	15	22
Eden township	377	48.7	28	34	9	14	35	44	66	37	35
Elk township	900	51.3	43	111	25	19	80	102	133	88	91
Ellsworth township	821	37.8	55	183	18	18	93	159	101	49	37
Luther village (part)	109	39.5	5	25	-	3	10	19	12	6	3
Lake township	849	55.3	21	87	18	13	30	119	133	86	96
Newkirk township	719	43.0	39	139	25	18	62	111	75	52	52
Luther village (part)	230	41.0	15	43	11	10	23	31	23	18	11
Peacock township	445	54.3	16	32	8	4	38	57	73	48	47
Pinora township	643	40.5	29	121	19	28	74	87	99	41	51
Pleasant Plains township	1 535	42.1	104	279	51	59	154	188	207	98	100
Baldwin village (part)	582	30.5	55	136	26	29	74	58	65	25	16
Sauble township	323	56.8	13	36	6	6	18	31	43	28	35
Sweetwater township	238	52.5	12	26	7	9	13	31	33	21	27
Webber township	1 875	36.8	65	320	273	80	170	222	199	90	91
Baldwin village (part)	525	38.9	22	33	29	58	90	74	50	7	19
Yates township	714	43.3	55	133	23	29	51	79	89	54	44
Lapeer County	87 904	35.9	5 896	18 705	3 370	3 373	11 221	16 000	12 880	4 703	3 357
Almont township	6 041	35.5	415	1 337	216	201	798	1 158	840	329	230
Almont village	2 803	33.3	213	636	83	113	440	506	334	124	95
Arcadia township	3 197	36.6	199	696	112	113	384	584	469	181	150
Attica township	4 678	35.5	339	1 022	161	135	639	845	648	286	179
Brown City city (part)	6	27.0	-	1	1	1	1	-	2	-	-

Table 1. **Age and Sex: 2000**—Con.

[For information on confidentiality protection, nonsampling error, and definitions, see text]

Age—Con.			Age and sex						Percent of total population		
			All ages		18 years and over		65 years and over				**State** **County** **County Subdivision** **Place**
65 to 74 years	75 to 84 years	85 years and over	Female	Males per 100 females	Total	Female	Total	Female	Under 18 years	65 years and over	
1 342	729	207	8 233	101.3	12 332	6 200	2 278	1 211	25.6	13.7	Kalkaska County
105	47	14	371	101.1	619	307	166	82	17.0	22.3	Bear Lake township
95	44	4	202	111.9	382	181	143	67	10.7	33.4	Blue Lake township
83	49	9	686	100.1	955	490	141	78	30.4	10.3	Boardman township
177	89	32	1 160	105.3	1 799	898	298	157	24.5	12.5	Clearwater township
155	88	14	713	103.2	1 150	555	257	124	20.6	17.7	Coldsprings township
75	37	10	404	111.6	625	303	122	59	26.9	14.3	Excelsior township
91	46	8	383	107.3	616	295	145	67	22.4	18.3	Garfield township
329	225	101	2 487	94.2	3 529	1 856	655	400	26.9	13.6	Kalkaska township
165	131	86	1 182	88.3	1 644	901	382	250	26.1	17.2	Kalkaska village
21	15	-	132	99.2	216	107	36	17	17.9	13.7	Oliver township
65	33	8	581	102.4	810	409	106	55	31.1	9.0	Orange township
58	24	3	489	105.5	716	338	85	39	28.8	8.5	Rapid River township
88	32	4	625	103.2	915	461	124	66	28.0	9.8	Springfield township
30 280	21 562	7 783	291 717	96.9	412 076	212 738	59 625	35 637	28.3	10.4	Kent County
438	215	49	4 946	99.8	6 657	3 377	702	367	32.6	7.1	Ada township
432	206	47	4 866	99.8	6 548	3 320	685	358	32.6	7.0	Forest Hills CDP (part)
360	157	45	3 834	98.1	5 305	2 689	562	305	30.2	7.4	Algoma township
796	367	65	6 944	101.3	10 487	5 254	1 228	684	25.0	8.8	Alpine township
454	215	38	4 716	101.8	7 280	3 649	707	405	23.5	7.4	Comstock Park CDP (part)
109	62	17	1 339	104.9	1 855	913	188	95	32.4	6.9	Bowne township
1 158	611	151	8 778	100.0	12 459	6 334	1 920	1 063	29.0	10.9	Byron township
214	157	65	1 982	90.6	2 550	1 349	436	264	32.5	11.5	Byron Center CDP
622	327	52	3 967	98.7	5 865	3 015	1 001	555	25.6	12.7	Cutlerville CDP (part)
400	204	51	4 459	101.0	6 161	3 087	655	355	31.3	7.3	Caledonia township
40	58	13	559	97.1	759	398	111	67	31.1	10.1	Caledonia village
489	212	37	5 958	102.7	7 949	3 962	738	386	34.2	6.1	Cannon township
960	560	196	7 615	98.4	10 673	5 480	1 716	927	29.4	11.4	Cascade township
710	359	85	5 644	98.8	7 823	4 008	1 154	610	30.3	10.3	Forest Hills CDP (part)
139	117	64	1 645	89.2	2 137	1 140	320	208	31.3	10.3	Cedar Springs city
254	122	41	2 830	105.5	4 043	1 990	417	206	30.5	7.2	Courtland township
544	435	108	5 604	92.1	7 264	3 871	1 087	609	32.5	10.1	East Grand Rapids city
1 144	604	142	10 233	96.5	14 310	7 358	1 890	1 029	28.8	9.4	Gaines township
354	190	42	3 675	96.8	5 107	2 628	586	340	29.4	8.1	Cutlerville CDP (part)
10 204	8 930	3 824	101 039	95.8	144 319	74 989	22 958	14 361	27.0	11.6	Grand Rapids city
864	764	531	7 359	91.0	9 981	5 356	2 159	1 335	29.0	15.4	Grand Rapids charter township
15	10	1	101	97.0	143	72	26	12	28.1	13.1	Northview CDP (part)
1 083	749	242	8 353	94.7	11 733	6 168	2 074	1 208	27.9	12.8	Grandville city
203	95	20	1 727	105.6	2 561	1 246	318	163	27.9	9.0	Grattan township
2 245	1 715	492	23 424	93.2	33 233	17 549	4 452	2 761	26.6	9.8	Kentwood city
227	204	124	2 123	89.0	2 839	1 528	555	372	29.3	13.8	Lowell city
233	125	71	2 597	101.0	3 643	1 845	429	247	30.2	8.2	Lowell township
193	101	28	2 070	102.5	2 858	1 413	322	173	31.8	7.7	Nelson township
41	26	11	265	85.7	334	185	78	54	32.1	15.9	Sand Lake village
266	126	28	2 456	105.9	3 629	1 781	420	220	28.3	8.3	Oakfield township
1 691	890	239	15 193	98.7	21 139	10 891	2 820	1 596	30.0	9.3	Plainfield township
67	31	10	572	101.9	858	431	108	62	25.7	9.4	Comstock Park CDP (part)
890	456	140	7 373	97.1	10 441	5 439	1 486	861	28.1	10.2	Northview CDP (part)
200	161	54	2 402	92.6	3 060	1 692	415	275	33.9	9.0	Rockford city
269	159	30	2 310	101.8	3 319	1 639	458	255	28.8	9.8	Solon township
512	379	143	4 601	94.3	6 305	3 296	1 034	626	29.5	11.6	Sparta township
223	210	108	2 221	87.3	2 924	1 610	541	363	29.7	13.0	Sparta village
249	115	23	1 780	106.8	2 677	1 296	387	194	27.3	10.5	Spencer township
197	120	20	2 154	99.8	2 939	1 470	337	174	31.7	7.8	Tyrone township
11	7	1	90	95.6	123	64	19	12	30.1	10.8	Casnovia village (part)
49	36	7	557	90.5	700	374	92	57	34.0	8.7	Kent City village
149	75	25	1 774	103.6	2 401	1 202	249	143	33.5	6.9	Vergennes township
1 158	844	307	11 046	97.7	16 191	8 308	2 309	1 391	25.9	10.6	Walker city
3 546	2 344	616	35 124	97.5	49 949	25 614	6 506	3 909	28.0	9.4	Wyoming city
267	150	51	1 063	116.5	1 784	874	468	248	22.5	20.3	Keweenaw County
175	105	34	778	103.6	1 221	617	314	173	22.9	19.8	Allouez township
21	14	-	66	137.9	127	53	35	17	19.1	22.3	Ahmeek village
39	19	11	136	106.6	261	124	69	33	7.1	24.6	Eagle Harbor township
35	8	3	80	115.0	152	72	46	18	11.6	26.7	Grant township
9	10	-	42	385.7	99	37	19	11	51.5	9.3	Houghton township
9	8	3	27	122.2	51	24	20	13	15.0	33.3	Sherman township
1 365	674	195	5 419	109.1	8 851	4 263	2 234	1 135	21.9	19.7	Lake County
66	32	11	586	103.8	833	416	109	53	30.2	9.1	Chase township
58	23	1	174	111.5	301	142	82	44	18.2	22.3	Cherry Valley township
37	20	4	170	95.3	259	133	61	36	22.0	18.4	Dover township
53	20	2	184	104.9	315	148	75	30	16.4	19.9	Eden township
133	66	9	440	104.5	746	371	208	99	17.1	23.1	Elk township
66	34	8	419	95.9	583	286	108	52	29.0	13.2	Ellsworth township
15	9	2	52	109.6	79	37	26	13	27.5	23.9	Luther village (part)
173	62	11	419	102.6	741	368	246	120	12.7	29.0	Lake township
87	50	9	361	99.2	541	263	146	70	24.8	20.3	Newkirk township
21	19	5	116	98.3	172	87	45	25	25.2	19.6	Luther village (part)
79	36	7	208	113.9	397	187	122	59	10.8	27.4	Peacock township
55	32	7	314	104.8	493	238	94	42	23.3	14.6	Pinora township
176	83	36	768	99.9	1 152	592	295	159	25.0	19.2	Pleasant Plains township
49	32	17	298	95.3	391	209	98	59	32.8	16.8	Baldwin village (part)
65	37	5	166	94.6	274	138	107	53	15.2	33.1	Sauble township
33	22	4	112	112.5	200	93	59	24	16.0	24.8	Sweetwater township
192	108	65	726	158.3	1 490	612	365	208	20.5	19.5	Webber township
42	53	48	221	137.6	470	197	143	95	10.5	27.2	Baldwin village (part)
92	49	16	372	91.9	526	276	157	86	26.3	22.0	Yates township
4 834	2 708	857	43 424	102.4	63 303	31 479	8 399	4 775	28.0	9.6	Lapeer County
294	172	51	3 013	100.5	4 289	2 173	517	300	29.0	8.6	Almont township
132	95	32	1 468	90.9	1 954	1 043	259	164	30.3	9.2	Almont village
194	99	16	1 544	107.1	2 302	1 123	309	156	28.0	9.7	Arcadia township
267	124	33	2 322	101.5	3 317	1 646	424	231	29.1	9.1	Attica township
-	-	-	3	100.0	5	3	-	-	16.7	-	Brown City city (part)

Table 1. **Age and Sex: 2000**—Con.

[For information on confidentiality protection, nonsampling error, and definitions, see text]

State County County Subdivision Place	Total population	Median age	Age: Under 5 years	5 to 17 years	18 to 20 years	21 to 24 years	25 to 34 years	35 to 44 years	45 to 54 years	55 to 59 years	60 to 64 years
Lapeer County—Con.											
Burlington township	1 402	36.3	99	287	57	48	170	278	165	84	76
Clifford village	324	35.1	23	67	14	8	49	58	34	16	12
Burnside township	1 920	34.9	134	455	69	61	243	361	269	94	66
Deerfield township	5 736	33.8	392	1 397	236	233	713	1 063	833	280	211
Barnes Lake-Millers Lake CDP	1 187	38.1	56	241	47	49	132	205	196	68	65
Dryden township	4 624	37.3	307	1 001	150	139	506	928	750	297	182
Dryden village	815	33.0	80	157	13	42	142	130	112	31	32
Elba township	5 462	38.0	338	1 088	182	201	644	1 023	892	363	225
Goodland township	1 734	35.3	118	391	68	50	231	310	233	113	62
Hadley township	4 655	38.5	267	1 035	167	142	406	984	858	277	184
Imlay township	2 713	36.6	165	601	110	99	302	500	375	144	136
Imlay City city	3 869	32.2	329	767	183	245	562	539	396	124	133
Lapeer city	9 072	33.2	642	1 586	340	555	1 713	1 597	995	306	254
Lapeer township	5 078	37.7	284	1 093	225	148	557	871	893	309	212
Marathon township	4 701	35.5	326	994	175	189	628	881	659	230	177
Columbiaville village (part)	815	33.4	66	162	30	41	126	144	95	32	32
Otter Lake village (part)	376	32.0	24	86	9	20	62	54	48	11	13
Mayfield township	7 659	37.3	508	1 589	285	280	893	1 329	1 166	407	299
Metamora township	4 184	38.7	254	829	140	146	480	770	678	299	186
Metamora village	507	34.5	39	96	15	27	78	99	66	21	13
North Branch township	3 595	32.7	281	863	184	142	441	592	480	154	112
North Branch village	1 027	30.9	85	215	61	57	153	125	106	33	39
Oregon township	6 166	36.2	401	1 365	258	206	738	1 122	1 099	348	221
Columbiaville village (part)	-	-	-	-	-	-	-	-	-	-	-
Rich township	1 412	36.7	98	308	51	39	172	265	180	78	62
Leelanau County	21 119	42.6	1 075	4 084	649	556	1 833	3 273	3 574	1 248	1 158
Bingham township	2 425	42.4	120	476	85	75	204	382	439	153	127
Centerville township	1 095	39.7	63	214	33	31	114	177	161	60	45
Cleveland township	1 040	44.3	52	187	30	16	87	160	192	62	72
Elmwood charter township	4 264	41.4	225	792	134	116	435	721	718	265	216
Greilickville CDP	1 415	48.1	46	212	42	26	108	193	235	101	102
Empire township	1 085	47.4	33	171	34	24	65	146	228	64	75
Empire village	378	49.1	8	51	11	13	29	44	79	26	28
Glen Arbor township	788	53.1	24	108	14	14	28	88	138	75	68
Kasson township	1 577	37.3	99	389	46	43	142	323	250	63	62
Leelanau township	2 139	48.4	70	354	60	43	138	258	374	134	146
Northport village	648	50.2	21	98	20	7	34	79	111	37	38
Leland township	2 033	44.9	86	372	63	62	179	258	316	134	119
Solon township	1 542	39.4	85	324	49	34	146	300	271	70	70
Suttons Bay township	2 982	39.7	199	662	98	89	264	442	474	167	153
Suttons Bay village	589	47.2	25	90	8	19	38	84	107	40	45
Traverse City city (part)	149	28.8	19	35	3	9	31	18	13	1	5
Lenawee County	98 890	36.4	6 252	19 406	4 438	4 556	12 686	15 617	14 367	5 115	3 930
Adrian city	21 574	31.6	1 607	3 844	1 725	1 603	2 875	2 629	2 580	860	650
Adrian township	5 749	40.3	333	1 100	207	184	592	907	1 060	366	262
Blissfield township	3 915	37.0	213	827	147	142	508	597	515	200	154
Blissfield village (part)	3 217	36.7	173	664	133	128	426	472	444	156	111
Cambridge township	5 299	39.8	274	1 091	172	149	581	893	917	330	293
Onsted village	813	36.2	47	196	26	27	100	145	97	35	26
Clinton township	3 624	36.8	223	763	121	125	473	616	543	185	142
Clinton village	2 293	35.9	139	487	75	84	324	391	298	90	86
Deerfield township	1 770	34.1	145	380	69	82	226	296	219	86	77
Deerfield village	1 005	32.5	94	220	38	44	142	162	118	39	42
Dover township	1 787	36.9	127	378	53	64	228	295	262	106	92
Clayton village (part)	153	30.5	14	37	4	8	24	17	18	10	8
Fairfield township	1 756	36.9	108	409	74	61	180	305	261	87	78
Franklin township	2 939	38.0	182	617	86	95	331	561	454	197	140
Hudson city	2 499	31.9	193	549	102	133	379	390	305	94	82
Hudson township	1 576	42.8	53	307	60	55	137	253	241	108	92
Clayton village (part)	173	31.5	13	31	9	15	27	18	25	8	8
Macon township	1 448	38.5	74	317	48	47	159	255	238	92	65
Madison charter township	8 200	36.2	391	1 271	267	436	1 534	1 612	1 213	358	285
Medina township	1 227	39.6	73	238	47	56	121	187	204	84	41
Morenci city	2 398	34.0	180	513	112	109	314	352	289	101	83
Ogden township	1 063	38.6	54	230	53	39	96	188	181	46	52
Palmyra township	2 366	36.1	140	499	103	94	304	391	299	111	112
Blissfield village (part)	6	27.5	1	-	-	-	3	-	1	1	-
Raisin township	6 507	36.3	413	1 456	225	219	798	1 123	1 030	409	279
Ridgeway township	1 580	35.5	99	352	58	61	205	278	210	74	60
Britton village	699	33.6	45	163	30	37	89	131	82	27	22
Riga township	1 439	39.2	91	300	51	49	136	254	207	89	60
Blissfield village (part)	-	-	-	-	-	-	-	-	-	-	-
Rollin township	3 176	40.3	192	603	97	103	354	499	527	213	162
Addison village (part)	455	32.9	35	104	20	34	48	71	52	16	19
Manitou Beach-Devils Lake CDP (part)	1 401	42.2	83	236	36	38	159	224	242	94	82
Rome township	1 772	37.1	106	375	75	58	211	312	281	114	76
Seneca township	1 303	36.8	70	283	55	52	154	215	194	77	61
Tecumseh city	8 574	36.3	625	1 637	254	393	1 216	1 308	1 206	365	274
Tecumseh township	1 881	40.8	98	386	63	43	183	327	366	147	66
Woodstock township	3 468	39.6	188	681	114	104	391	574	565	216	192
Addison village (part)	172	37.2	10	46	4	3	11	47	22	8	6
Cement City village (part)	422	35.6	34	97	14	11	50	69	58	21	20
Manitou Beach-Devils Lake CDP (part)	679	41.9	27	112	27	21	84	105	118	48	51
Livingston County	156 951	36.2	11 305	33 820	5 165	5 266	19 516	30 203	24 700	8 366	5 573
Brighton city	6 701	37.4	440	1 011	224	345	1 057	1 080	907	288	239
Brighton township	17 673	37.6	1 192	4 115	574	491	1 672	3 551	3 186	1 061	643
Cohoctah township	3 394	35.5	218	767	136	126	415	642	537	197	123
Conway township	2 732	34.8	166	689	117	77	330	562	372	117	100
Deerfield township	4 087	36.4	276	944	150	109	467	845	685	202	143
Genoa township	15 901	37.5	1 124	3 199	487	611	1 870	2 716	2 744	1 023	685
Green Oak township	15 618	36.9	1 117	3 447	596	434	1 630	3 188	2 444	841	543
Whitmore Lake CDP (part)	1 724	38.3	105	294	41	71	261	329	302	101	68

Table 1. **Age and Sex: 2000**—Con.

[For information on confidentiality protection, nonsampling error, and definitions, see text]

Age—Con.			Age and sex						Percent of total population		State County County Subdivision Place
			All ages		18 years and over		65 years and over				
65 to 74 years	75 to 84 years	85 years and over	Female	Males per 100 females	Total	Female	Total	Female	Under 18 years	65 years and over	
											Lapeer County—Con.
81	49	8	702	99.7	1 016	516	138	74	27.5	9.8	Burlington township
22	18	3	169	91.7	234	123	43	23	27.8	13.3	Clifford village
107	47	14	935	105.3	1 331	640	168	90	30.7	8.8	Burnside township
245	110	23	2 845	101.6	3 947	1 970	378	206	31.2	6.6	Deerfield township
82	42	4	586	102.6	890	445	128	69	25.0	10.8	Barnes Lake-Millers Lake CDP
232	109	23	2 249	105.6	3 316	1 622	364	178	28.3	7.9	Dryden township
47	23	6	397	105.3	578	282	76	38	29.1	9.3	Dryden village
331	136	39	2 657	105.6	4 036	1 982	506	268	26.1	9.3	Elba township
104	40	14	833	108.2	1 225	595	158	83	29.4	9.1	Goodland township
220	97	18	2 238	108.0	3 353	1 614	335	166	28.0	7.2	Hadley township
163	94	24	1 352	100.7	1 947	978	281	149	28.2	10.4	Imlay township
222	243	126	2 064	87.5	2 773	1 512	591	402	28.3	15.3	Imlay City city
497	419	168	4 387	106.8	6 844	3 250	1 084	747	24.6	11.9	Lapeer city
274	165	47	2 513	102.1	3 701	1 839	486	264	27.1	9.6	Lapeer township
303	106	33	2 321	102.5	3 381	1 688	442	238	28.1	9.4	Marathon township
53	22	12	426	91.3	587	316	87	63	28.0	10.7	Columbiaville village (part)
31	17	1	193	94.8	266	135	49	25	29.3	13.0	Otter Lake village (part)
486	288	129	3 891	96.8	5 562	2 883	903	522	27.4	11.8	Mayfield township
266	113	23	2 094	99.8	3 101	1 559	402	204	25.9	9.6	Metamora township
36	13	4	264	92.0	372	188	53	27	26.6	10.5	Metamora village
199	120	27	1 789	101.0	2 451	1 243	346	201	31.8	9.6	North Branch township
70	64	19	553	85.7	727	400	153	100	29.2	14.9	North Branch village
259	121	28	2 976	107.2	4 400	2 142	408	216	28.6	6.6	Oregon township
-	-	-	-	(X)	-	-	-	-	(X)	(X)	Columbiaville village (part)
90	56	13	696	102.9	1 006	501	159	80	28.8	11.3	Rich township
2 124	1 185	360	10 587	99.5	15 960	8 097	3 669	1 942	24.4	17.4	Leelanau County
214	117	33	1 211	100.2	1 829	923	364	183	24.6	15.0	Bingham township
116	66	15	526	108.2	818	391	197	95	25.3	18.0	Centerville township
98	64	20	502	107.2	801	394	182	100	23.0	17.5	Cleveland township
373	222	47	2 139	99.3	3 247	1 659	642	348	23.9	15.1	Elmwood charter township
201	119	30	744	90.2	1 157	616	350	205	18.2	24.7	Greilickville CDP
127	94	24	551	96.9	881	448	245	134	18.8	22.6	Empire township
50	30	9	194	94.8	319	162	89	48	15.6	23.5	Empire village
126	76	29	402	96.0	656	333	231	122	16.8	29.3	Glen Arbor township
91	50	19	796	98.1	1 089	557	160	85	30.9	10.1	Kasson township
311	185	66	1 085	97.1	1 715	886	562	304	19.8	26.3	Leelanau township
88	77	38	347	86.7	529	289	203	121	18.4	31.3	Northport village
270	126	48	1 028	97.8	1 575	804	444	233	22.5	21.8	Leland township
120	54	19	789	95.4	1 133	586	193	109	26.5	12.5	Solon township
269	128	37	1 474	102.3	2 121	1 062	434	220	28.9	14.6	Suttons Bay township
81	36	16	306	92.5	474	249	133	76	19.5	22.6	Suttons Bay village
9	3	3	84	77.4	95	54	15	9	36.2	10.1	Traverse City city (part)
6 514	4 506	1 503	49 426	100.1	73 232	36 994	12 523	7 468	25.9	12.7	Lenawee County
1 350	1 247	604	11 534	87.0	16 123	8 916	3 201	2 167	25.3	14.8	Adrian city
410	249	79	2 909	97.6	4 316	2 197	738	406	24.9	12.8	Adrian township
298	237	77	2 041	91.8	2 875	1 530	612	371	26.6	15.6	Blissfield township
243	193	74	1 692	90.1	2 380	1 269	510	315	26.0	15.9	Blissfield village (part)
398	168	33	2 658	99.4	3 934	1 992	599	322	25.8	11.3	Cambridge township
59	44	11	438	85.6	570	324	114	72	29.9	14.0	Onsted village
225	179	29	1 866	94.2	2 638	1 374	433	245	27.2	11.9	Clinton township
139	155	25	1 203	90.6	1 667	888	319	186	27.3	13.9	Clinton village
111	60	19	904	95.8	1 245	639	190	112	29.7	10.7	Deerfield township
58	40	8	517	94.4	691	365	106	66	31.2	10.5	Deerfield village
113	62	7	867	106.1	1 282	626	182	89	28.3	10.2	Dover township
8	5	-	83	84.3	102	50	13	6	33.3	8.5	Clayton village (part)
102	74	17	879	99.8	1 239	635	193	104	29.4	11.0	Fairfield township
168	80	28	1 455	102.0	2 140	1 057	276	153	27.2	9.4	Franklin township
140	107	25	1 302	91.9	1 757	953	272	174	29.7	10.9	Hudson city
160	83	27	778	102.6	1 216	612	270	157	22.8	17.1	Hudson township
10	8	1	78	121.8	129	61	19	13	25.4	11.0	Clayton village (part)
85	47	21	705	105.4	1 057	513	153	88	27.0	10.6	Macon township
468	292	73	3 085	165.8	6 538	2 288	833	460	20.3	10.2	Madison charter township
83	73	20	568	116.0	916	439	176	100	25.3	14.3	Medina township
153	126	66	1 237	93.9	1 705	928	345	221	28.9	14.4	Morenci city
62	52	10	509	108.8	779	377	124	60	26.7	11.7	Ogden township
168	110	35	1 136	108.3	1 727	830	313	176	27.0	13.2	Palmyra township
-	-	-	3	100.0	5	2	-	-	16.7	-	Blissfield village (part)
362	161	32	3 297	97.4	4 638	2 335	555	283	28.7	8.5	Raisin township
103	59	21	805	96.3	1 129	575	183	105	28.5	11.6	Ridgeway township
45	20	8	352	98.6	491	250	73	38	29.8	10.4	Britton village
101	80	21	692	107.9	1 048	521	202	114	27.2	14.0	Riga township
-	-	-	-	(X)	-	-	-	-	(X)	(X)	Blissfield village (part)
272	116	38	1 557	104.0	2 381	1 195	426	227	25.0	13.4	Rollin township
34	16	6	234	94.4	316	169	56	35	30.5	12.3	Addison village (part)
132	56	19	690	103.0	1 082	541	207	111	22.8	14.8	Manitou Beach-Devils Lake CDP (part)
108	47	9	900	96.9	1 291	637	164	92	27.1	9.3	Rome township
78	51	13	635	105.2	950	473	142	78	27.1	10.9	Seneca township
591	555	150	4 452	92.6	6 312	3 371	1 296	819	26.4	15.1	Tecumseh city
142	48	12	941	99.9	1 397	691	202	108	25.7	10.7	Tecumseh township
263	143	37	1 714	102.3	2 599	1 290	443	237	25.1	12.8	Woodstock township
6	6	3	88	95.5	116	61	15	8	32.6	8.7	Addison village (part)
24	20	4	208	102.9	291	138	48	25	31.0	11.4	Cement City village (part)
50	27	9	339	100.3	540	274	86	50	20.5	12.7	Manitou Beach-Devils Lake CDP (part)
7 355	4 374	1 308	77 663	102.1	111 826	56 010	13 037	7 360	28.8	8.3	Livingston County
474	441	195	3 572	87.6	5 250	2 888	1 110	742	21.7	16.6	Brighton city
751	363	74	8 616	105.1	12 366	6 085	1 188	637	30.0	6.7	Brighton township
121	85	27	1 627	108.6	2 409	1 178	233	128	29.0	6.9	Cohoctah township
121	69	12	1 320	107.0	1 877	919	202	104	31.3	7.4	Conway township
160	93	13	1 970	107.5	2 867	1 374	266	137	29.9	6.5	Deerfield township
877	454	111	7 963	99.7	11 578	5 851	1 442	797	27.2	9.1	Genoa township
798	490	90	7 511	107.9	11 054	5 443	1 378	742	29.2	8.8	Green Oak township
96	48	8	855	101.6	1 325	659	152	77	23.1	8.8	Whitmore Lake CDP (part)

Table 1. **Age and Sex: 2000**—Con.

[For information on confidentiality protection, nonsampling error, and definitions, see text]

State County County Subdivision Place	Total population	Median age	Age: Under 5 years	5 to 17 years	18 to 20 years	21 to 24 years	25 to 34 years	35 to 44 years	45 to 54 years	55 to 59 years	60 to 64 years
Livingston County—Con.											
Hamburg township	20 627	35.8	1 594	4 513	588	548	2 729	4 296	3 332	1 063	662
Handy township	7 004	32.9	543	1 624	219	290	1 075	1 237	797	311	217
Fowlerville village	2 972	31.6	252	630	108	170	475	473	286	116	89
Hartland township	10 996	35.8	822	2 518	325	344	1 333	2 109	1 733	650	361
Howell city	9 232	33.3	687	1 541	367	638	1 638	1 462	1 126	334	288
Howell township	5 679	36.6	420	1 168	173	181	737	1 043	843	298	234
Iosco township	3 039	33.2	253	737	114	112	399	601	439	140	91
Marion township	6 757	37.0	473	1 505	215	155	793	1 343	1 120	372	251
Oceola township	8 362	33.8	770	1 911	236	200	1 268	1 737	1 139	372	252
Putnam township	7 500	35.8	490	1 591	279	292	981	1 490	1 177	396	272
Pinckney village	2 141	31.2	183	518	61	103	381	389	252	77	49
Tyrone township	8 459	38.8	533	1 899	264	200	735	1 694	1 583	533	360
Unadilla township	3 190	37.8	187	641	101	113	387	607	536	168	109
Luce County	7 024	38.6	354	1 150	238	363	1 021	1 122	953	372	369
Columbus township	215	45.8	14	32	3	6	27	23	39	24	16
Lakefield township	1 074	48.1	51	157	24	25	84	139	205	86	91
McMillan township	3 947	35.9	177	601	155	271	705	672	466	161	166
Newberry village	2 686	33.9	115	374	112	223	573	485	273	82	85
Pentland township	1 788	39.4	112	360	56	61	205	288	243	101	96
Mackinac County	11 943	42.8	561	2 091	341	380	1 221	1 778	1 823	793	777
Bois Blanc township	71	57.1	1	4	1	1	2	6	17	14	9
Brevort township	649	40.0	21	130	29	28	74	92	121	32	35
Clark township	2 200	44.6	94	407	48	50	208	306	323	178	154
Garfield township	1 251	46.9	61	183	37	28	101	180	160	102	106
Hendricks township	183	39.7	5	42	2	1	19	34	15	17	15
Hudson township	214	42.7	7	42	7	6	18	30	35	21	17
Mackinac Island city	523	41.0	20	74	18	16	77	103	101	24	26
Marquette township	659	38.1	46	140	22	21	68	94	95	25	40
Moran township	1 080	42.6	45	208	35	22	96	189	173	70	62
Newton township	356	49.3	12	46	8	9	26	51	68	29	20
Portage township	1 055	49.8	40	138	20	36	89	120	172	98	108
St. Ignace city	2 678	38.9	153	468	97	132	325	408	384	114	111
St. Ignace township	1 024	40.1	56	209	17	30	118	165	159	69	74
Macomb County	788 149	36.9	51 062	138 722	26 496	36 229	115 714	132 503	108 261	40 135	31 376
Armada township	5 246	36.1	344	1 178	207	204	589	980	798	274	208
Armada village	1 573	34.4	94	365	65	58	224	261	217	67	51
Bruce township	8 158	36.0	565	1 806	284	309	977	1 510	1 207	494	315
Romeo village (part)	1 763	36.0	107	375	67	59	243	301	251	93	62
Center Line city	8 531	40.1	533	1 323	243	342	1 185	1 246	1 007	404	336
Chesterfield township	37 405	32.7	3 227	7 923	1 311	1 637	6 346	7 269	4 773	1 558	886
Clinton township	95 648	37.3	5 797	15 585	3 476	5 184	14 432	15 077	13 635	5 009	3 785
Clinton CDP	95 648	37.3	5 797	15 585	3 476	5 184	14 432	15 077	13 635	5 009	3 785
Eastpointe city	34 077	36.6	2 172	6 161	1 120	1 468	5 177	5 819	4 297	1 191	1 065
Fraser city	15 297	38.6	867	2 838	546	667	1 896	2 554	2 234	747	594
Harrison township	24 461	37.9	1 482	3 870	855	1 280	3 517	4 432	3 950	1 472	942
Harrison CDP	24 461	37.9	1 482	3 870	855	1 280	3 517	4 432	3 950	1 472	942
Lake township	80	60.0	2	3	2	3	1	9	13	7	9
Grosse Pointe Shores village (part)	80	60.0	2	3	2	3	1	9	13	7	9
Lenox township	8 433	34.0	604	1 487	250	461	1 590	1 605	1 167	386	275
New Haven village	3 071	29.7	315	676	114	195	518	517	359	110	76
Macomb township	50 478	33.6	4 549	10 707	1 591	1 867	7 920	9 821	6 768	2 039	1 464
Memphis city (part)	807	36.0	51	157	31	46	104	149	101	33	20
Mount Clemens city	17 312	36.4	1 110	2 627	619	940	2 950	2 993	2 408	798	545
New Baltimore city	7 405	36.2	540	1 344	225	280	1 118	1 425	1 099	401	254
Ray township	3 740	38.9	228	735	116	124	404	729	589	261	203
Richmond city (part)	4 896	36.3	307	879	185	254	722	785	678	240	194
Richmond township	3 416	37.3	212	746	126	138	347	635	510	208	111
Roseville city	48 129	36.2	3 140	7 997	1 599	2 340	7 949	7 952	5 971	2 035	1 727
St. Clair Shores city	63 096	42.0	3 204	9 536	1 761	2 121	7 962	10 225	8 646	3 164	2 752
Shelby charter township	65 159	36.6	4 044	12 175	2 304	3 251	9 077	11 093	9 852	3 844	2 654
Shelby CDP	65 159	36.6	4 044	12 175	2 304	3 251	9 077	11 093	9 852	3 844	2 654
Sterling Heights city	124 471	37.0	7 729	22 236	4 381	6 215	17 786	20 087	18 621	7 462	5 316
Utica city	4 577	37.3	234	727	165	275	709	744	693	223	145
Warren city	138 247	37.9	8 784	22 939	4 452	6 055	20 550	21 969	16 252	6 686	6 689
Washington township	19 080	37.0	1 337	3 743	647	768	2 406	3 395	2 992	1 199	887
Romeo village (part)	1 958	36.5	139	350	87	91	277	299	246	83	63
Manistee County	24 527	41.5	1 303	4 248	745	890	2 738	3 723	3 643	1 441	1 361
Arcadia township	621	48.6	26	96	10	10	56	75	97	43	58
Bear Lake township	1 587	40.7	81	313	40	50	165	255	215	96	100
Bear Lake village	318	39.2	14	70	10	13	35	45	46	12	10
Brown township	712	43.3	36	128	29	16	51	114	132	40	43
Cleon township	932	36.5	61	193	35	36	121	153	147	44	41
Copemish village	232	33.3	22	47	9	10	34	36	22	13	8
Dickson township	929	41.6	56	169	29	23	99	126	160	61	59
Filer charter township	2 208	44.0	105	399	58	59	185	330	359	140	145
Manistee city	6 586	40.4	392	1 189	212	270	761	967	913	322	285
Manistee township	3 764	40.0	137	510	137	208	562	668	539	225	188
Eastlake village	441	42.2	15	71	25	13	49	71	61	33	28
Maple Grove township	1 285	39.3	81	247	41	51	150	186	200	70	67
Kaleva village	509	36.1	37	102	15	26	69	66	77	24	18
Marilla township	362	44.7	25	56	9	10	34	49	73	23	27
Norman township	1 676	43.0	91	305	43	44	152	262	265	137	91
Onekama township	1 514	45.3	78	250	42	49	133	198	199	95	104
Onekama village	647	38.9	29	129	24	29	68	93	77	34	31
Pleasanton township	817	42.9	51	141	15	25	93	106	92	45	54
Springdale township	730	43.1	47	111	22	25	91	91	121	51	45
Stronach township	804	42.0	36	141	23	14	85	143	131	49	54
Marquette County	64 634	37.5	3 275	10 541	4 237	4 545	7 443	9 970	10 028	3 181	2 675
Champion township	297	44.1	18	44	8	14	23	45	51	25	25
Chocolay township	7 148	38.1	320	1 250	234	349	1 004	1 427	1 298	402	288

Table 1. **Age and Sex: 2000**—Con.

[For information on confidentiality protection, nonsampling error, and definitions, see text]

Age—Con.			Age and sex						Percent of total population		
			All ages		18 years and over		65 years and over				**State** **County** **County Subdivision** **Place**
65 to 74 years	75 to 84 years	85 years and over	Female	Males per 100 females	Total	Female	Total	Female	Under 18 years	65 years and over	
											Livingston County—Con.
803	402	97	10 119	103.8	14 520	7 125	1 302	693	29.6	6.3	Hamburg township
342	243	106	3 546	97.5	4 837	2 492	691	402	30.9	9.9	Handy township
176	144	53	1 553	91.4	2 090	1 110	373	215	29.7	12.6	Fowlerville village
468	255	78	5 514	99.4	7 656	3 863	801	444	30.4	7.3	Hartland township
497	445	209	4 711	96.0	7 004	3 682	1 151	785	24.1	12.5	Howell city
318	197	67	2 807	102.3	4 091	2 080	582	341	28.0	10.2	Howell township
94	46	13	1 457	108.6	2 049	1 012	153	75	32.6	5.0	Iosco township
314	175	41	3 344	102.1	4 779	2 365	530	281	29.3	7.8	Marion township
302	129	46	4 129	102.5	5 681	2 829	477	250	32.1	5.7	Oceola township
310	184	38	3 672	104.2	5 419	2 679	532	292	27.7	7.1	Putnam township
69	51	8	1 057	102.6	1 440	721	128	80	32.7	6.0	Pinckney village
414	182	62	4 192	101.8	6 027	2 978	658	333	28.8	7.8	Tyrone township
191	121	29	1 593	100.3	2 362	1 167	341	177	26.0	10.7	Unadilla township
578	364	140	3 126	124.7	5 520	2 371	1 082	603	21.4	15.4	Luce County
22	6	3	106	102.8	169	86	31	18	21.4	14.4	Columbus township
151	50	11	525	104.6	866	427	212	96	19.4	19.7	Lakefield township
262	211	100	1 603	146.2	3 169	1 196	573	343	19.7	14.5	McMillan township
148	148	68	956	181.0	2 197	696	364	223	18.2	13.6	Newberry village
143	97	26	892	100.4	1 316	662	266	146	26.4	14.9	Pentland township
1 249	701	228	5 980	99.7	9 291	4 711	2 178	1 177	22.2	18.2	Mackinac County
10	5	1	35	102.9	66	32	16	8	7.0	22.5	Bois Blanc township
51	28	8	320	102.8	498	247	87	49	23.3	13.4	Brevort township
264	130	38	1 100	100.0	1 699	871	432	230	22.8	19.6	Clark township
171	102	20	639	95.8	1 007	512	293	156	19.5	23.4	Garfield township
24	7	2	87	110.3	136	67	33	19	25.7	18.0	Hendricks township
19	10	2	106	101.9	165	79	31	14	22.9	14.5	Hudson township
39	21	4	250	109.2	429	208	64	28	18.0	12.2	Mackinac Island city
70	28	10	317	107.9	473	229	108	53	28.2	16.4	Marquette township
103	61	16	536	101.5	827	414	180	88	23.4	16.7	Moran township
56	27	4	179	98.9	298	146	87	42	16.3	24.4	Newton township
151	65	18	528	99.8	877	443	234	119	16.9	22.2	Portage township
210	178	98	1 385	93.4	2 057	1 093	486	305	23.2	18.1	St. Ignace city
81	39	7	498	105.6	759	370	127	66	25.9	12.4	St. Ignace township
55 980	39 782	11 889	402 061	96.0	598 365	310 203	107 651	64 899	24.1	13.7	Macomb County
230	165	69	2 604	101.5	3 724	1 860	464	279	29.0	8.8	Armada township
58	72	41	828	90.0	1 114	585	171	119	29.2	10.9	Armada village
437	199	55	4 020	102.9	5 787	2 874	691	376	29.1	8.5	Bruce township
103	68	34	892	97.6	1 281	661	205	125	27.3	11.6	Romeo village (part)
686	853	373	4 701	81.5	6 675	3 804	1 912	1 320	21.8	22.4	Center Line city
1 317	804	354	18 845	98.5	26 255	13 424	2 475	1 473	29.8	6.6	Chesterfield township
7 063	5 149	1 456	49 709	92.4	74 266	39 394	13 668	8 373	22.4	14.3	Clinton township
7 063	5 149	1 456	49 709	92.4	74 266	39 394	13 668	8 373	22.4	14.3	Clinton CDP
2 616	2 387	604	17 538	94.3	25 744	13 484	5 607	3 463	24.5	16.5	Eastpointe city
1 139	903	312	8 176	87.1	11 592	6 376	2 354	1 522	24.2	15.4	Fraser city
1 579	887	195	12 160	101.2	19 109	9 519	2 661	1 507	21.9	10.9	Harrison township
1 579	887	195	12 160	101.2	19 109	9 519	2 661	1 507	21.9	10.9	Harrison CDP
10	12	9	44	81.8	75	43	31	20	6.3	38.8	Lake township
10	12	9	44	81.8	75	43	31	20	6.3	38.8	Grosse Pointe Shores village (part)
389	187	32	3 602	134.1	6 342	2 566	608	334	24.8	7.2	Lenox township
126	53	12	1 555	97.5	2 080	1 078	191	106	32.3	6.2	New Haven village
2 323	1 209	220	25 285	99.6	35 222	17 849	3 752	2 035	30.2	7.4	Macomb township
54	49	12	410	96.8	599	305	115	75	25.8	14.3	Memphis city (part)
1 141	872	309	8 360	107.1	13 575	6 595	2 322	1 508	21.6	13.4	Mount Clemens city
374	273	72	3 806	94.6	5 521	2 865	719	444	25.4	9.7	New Baltimore city
201	113	37	1 827	104.7	2 777	1 347	351	191	25.7	9.4	Ray township
334	230	88	2 549	92.1	3 710	1 957	652	402	24.2	13.3	Richmond city (part)
149	138	96	1 687	102.5	2 458	1 233	383	247	28.0	11.2	Richmond township
3 814	2 891	714	24 832	93.8	36 992	19 459	7 419	4 614	23.1	15.4	Roseville city
6 989	5 215	1 521	33 052	90.9	50 356	26 954	13 725	8 459	20.2	21.8	St. Clair Shores city
4 037	2 266	562	32 647	99.6	48 940	24 758	6 865	3 884	24.9	10.5	Shelby charter township
4 037	2 266	562	32 647	99.6	48 940	24 758	6 865	3 884	24.9	10.5	Shelby CDP
7 266	5 398	1 974	63 501	96.0	94 506	49 056	14 638	8 857	24.1	11.8	Sterling Heights city
271	271	120	2 373	92.9	3 616	1 885	662	421	21.0	14.5	Utica city
12 515	8 808	2 548	70 687	95.6	106 524	55 442	23 871	14 115	22.9	17.3	Warren city
1 046	503	157	9 646	97.8	14 000	7 154	1 706	980	26.6	8.9	Washington township
134	127	62	1 096	78.6	1 469	846	323	238	25.0	16.5	Romeo village (part)
2 408	1 468	559	12 057	103.4	18 976	9 394	4 435	2 470	22.6	18.1	Manistee County
105	37	8	331	87.6	499	256	150	73	19.6	24.2	Arcadia township
145	85	42	788	101.4	1 193	600	272	142	24.8	17.1	Bear Lake township
30	22	11	158	101.3	234	123	63	35	26.4	19.8	Bear Lake village
63	39	21	351	102.8	548	278	123	61	23.0	17.3	Brown township
61	34	6	439	112.3	678	327	101	49	27.3	10.8	Cleon township
18	10	3	119	95.0	163	90	31	17	29.7	13.4	Copemish village
99	41	7	457	103.3	704	344	147	77	24.2	15.8	Dickson township
263	135	30	1 100	100.7	1 704	863	428	220	22.8	19.4	Filer charter township
563	518	194	3 524	86.9	5 005	2 760	1 275	818	24.0	19.4	Manistee city
292	187	111	1 554	142.2	3 117	1 221	590	339	17.2	15.7	Manistee township
53	14	8	230	91.7	355	186	75	43	19.5	17.0	Eastlake village
100	64	28	631	103.6	957	466	192	95	25.5	14.9	Maple Grove township
32	30	13	265	92.1	370	192	75	41	27.3	14.7	Kaleva village
29	23	4	181	100.0	281	144	56	31	22.4	15.5	Marilla township
200	62	24	813	106.2	1 280	629	286	134	23.6	17.1	Norman township
203	111	52	751	101.6	1 186	601	366	207	21.7	24.2	Onekama township
67	54	12	301	115.0	489	240	133	79	24.4	20.6	Onekama village
116	61	18	411	98.8	625	321	195	102	23.5	23.9	Pleasanton township
80	39	7	357	104.5	572	286	126	63	21.6	17.3	Springdale township
89	32	7	369	117.9	627	298	128	59	22.0	15.9	Stronach township
4 389	3 220	1 130	32 177	100.9	50 818	25 398	8 739	4 992	21.4	13.5	Marquette County
23	19	2	140	112.1	235	115	44	20	20.9	14.8	Champion township
371	172	33	2 991	139.0	5 578	2 227	576	280	22.0	8.1	Chocolay township

Table 1. **Age and Sex: 2000**—Con.

[For information on confidentiality protection, nonsampling error, and definitions, see text]

State County County Subdivision Place	Total population	Median age	Age: Under 5 years	5 to 17 years	18 to 20 years	21 to 24 years	25 to 34 years	35 to 44 years	45 to 54 years	55 to 59 years	60 to 64 years
Marquette County—Con.											
Chocolay township—Con.											
Harvey CDP	1 321	36.6	74	267	46	65	170	231	191	64	64
Ely township	2 010	36.8	130	428	84	90	231	339	347	116	88
Ewing township	159	45.9	3	31	6	1	8	26	38	12	9
Forsyth township	4 824	40.3	284	807	181	232	549	755	810	323	264
Gwinn CDP	1 965	42.3	97	334	75	79	186	317	342	118	114
K. I. Sawyer AFB CDP (part)	646	25.4	94	128	21	72	166	84	48	9	5
Humboldt township	469	45.5	14	75	25	14	41	62	88	38	34
Republic CDP (part)	3	19.5	-	1	2	-	-	-	-	-	-
Ishpeming city	6 686	38.9	408	1 145	278	334	819	977	906	301	251
Ishpeming township	3 522	42.5	184	623	138	128	338	513	641	191	155
West Ishpeming CDP (part)	2 676	41.9	145	475	111	106	268	371	469	149	113
Marquette city	19 661	30.6	826	2 478	2 519	2 566	2 274	2 400	2 520	732	628
Marquette township	3 286	40.1	155	600	154	148	310	585	610	161	136
Trowbridge Park CDP	2 012	38.5	91	380	109	107	218	367	376	76	82
Michigamme township	377	51.4	11	47	6	8	12	65	69	29	40
Michigamme CDP	287	50.5	9	38	3	7	9	51	52	24	31
Negaunee city	4 576	40.4	225	797	177	240	484	702	661	231	197
Negaunee township	2 707	38.4	160	511	117	100	302	512	489	155	126
Powell township	724	46.1	20	107	21	17	60	123	163	47	42
Big Bay CDP	265	50.9	8	32	6	3	15	39	66	17	17
Republic township	1 106	47.6	39	171	27	19	78	172	174	75	96
Republic CDP (part)	611	45.3	30	99	17	11	60	86	76	33	48
Richmond township	974	42.3	33	172	35	38	99	161	151	52	42
Palmer CDP	449	43.9	17	71	23	17	40	73	55	20	23
Sands township	2 127	36.1	156	442	82	63	276	438	416	86	80
K. I. Sawyer AFB CDP (part)	-	-	-	-	-	-	-	-	-	-	-
Skandia township	907	38.4	49	183	31	35	108	155	139	50	53
Tilden township	1 003	39.7	47	181	39	49	110	182	169	59	49
West Ishpeming CDP (part)	116	41.5	8	18	6	7	11	16	27	6	3
Turin township	131	48.2	7	15	2	3	11	22	28	10	8
Wells township	292	40.0	11	55	13	9	27	49	41	28	19
West Branch township	1 648	29.7	175	379	60	88	279	260	219	58	45
K. I. Sawyer AFB CDP (part)	797	23.9	112	221	34	50	175	121	50	10	10
Mason County	28 274	40.4	1 537	5 312	1 028	972	3 045	4 351	4 156	1 653	1 472
Amber township	2 054	39.8	119	411	79	57	193	346	313	130	96
Branch township	1 181	40.9	68	185	40	36	155	175	164	80	95
Custer township	1 307	38.9	70	266	49	47	134	215	208	72	63
Custer village	318	37.3	18	74	14	15	25	43	45	18	15
Eden township	555	39.2	26	116	19	17	63	92	69	41	32
Free Soil township	809	42.2	42	146	28	18	82	122	135	52	44
Free Soil village	177	40.1	12	28	11	6	25	24	20	9	11
Grant township	850	40.6	37	171	38	19	83	165	148	40	49
Hamlin township	3 192	44.4	135	559	75	82	263	514	579	261	171
Logan township	329	52.7	10	44	6	5	29	36	55	42	32
Ludington city	8 357	39.0	508	1 495	340	370	1 003	1 168	1 056	385	374
Meade township	287	39.4	2	21	3	24	62	68	41	16	18
Pere Marquette charter township	2 228	42.0	112	460	67	63	196	337	354	142	143
Riverton township	1 335	35.1	106	309	59	43	148	225	195	50	44
Scottville city	1 266	36.2	85	260	60	69	147	172	162	49	54
Sheridan township	969	44.4	36	157	35	22	96	152	152	75	78
Sherman township	1 090	37.5	63	228	43	40	137	189	162	60	50
Fountain village	175	37.1	10	31	13	9	21	27	27	9	5
Summit township	1 021	45.1	43	189	27	28	86	135	174	73	55
Victory township	1 444	38.6	75	295	60	32	168	240	189	85	74
Mecosta County	40 553	31.9	2 431	6 708	4 206	3 837	4 386	4 930	4 731	2 126	1 859
Aetna township	2 044	32.9	167	443	88	95	301	290	282	92	98
Morley village (part)	310	35.7	25	64	12	9	39	43	39	19	19
Austin township	1 415	35.9	125	289	49	70	158	200	167	73	60
Canadian Lakes CDP (part)	234	55.3	9	27	5	4	21	33	17	12	25
Big Rapids city	10 849	21.8	575	1 077	3 070	2 462	1 164	709	619	200	171
Big Rapids township	3 249	36.3	155	591	192	306	320	482	468	185	125
Chippewa township	1 239	43.0	72	185	48	55	101	192	151	108	91
Colfax township	1 975	39.0	139	393	92	62	181	325	321	116	104
Deerfield township	1 630	30.5	165	383	68	82	241	217	199	65	46
Morley village (part)	185	32.5	18	50	5	5	19	32	14	9	7
Fork township	1 678	40.8	105	322	50	57	168	239	222	128	88
Barryton village	381	37.6	26	83	14	14	41	49	41	22	17
Grant township	680	41.5	21	144	13	24	60	120	108	51	44
Green charter township	3 209	35.8	198	660	144	165	405	519	436	187	132
Hinton township	1 035	37.0	68	218	44	52	112	152	146	64	53
Martiny township	1 606	46.1	65	255	45	54	153	208	222	124	136
Mecosta township	2 435	36.4	167	477	94	118	305	389	364	151	117
Stanwood village	204	38.5	14	37	7	7	20	43	34	12	9
Millbrook township	1 081	37.4	79	206	42	39	138	148	163	75	47
Morton township	3 597	54.5	166	437	72	89	263	333	455	339	392
Canadian Lakes CDP (part)	1 688	61.4	39	119	20	25	81	114	199	191	255
Mecosta village	440	33.0	42	97	22	24	54	55	48	20	15
Sheridan township	1 357	37.1	84	290	44	49	164	192	183	88	81
Wheatland township	1 474	38.0	80	338	51	58	152	215	225	80	74
Menominee County	25 326	40.4	1 481	4 585	951	971	2 594	4 054	3 729	1 366	1 203
Cedarville township	276	52.3	9	25	4	4	16	38	62	21	37
Daggett township	740	37.8	48	165	21	20	72	136	102	47	31
Daggett village	270	34.3	24	71	7	10	27	50	27	12	5
Faithorn township	214	42.7	8	37	6	6	23	35	30	22	14
Gourley township	409	36.8	31	68	10	21	62	59	51	22	20
Harris township	1 895	33.6	156	427	82	82	237	309	260	85	67
Holmes township	296	45.3	14	45	7	3	32	45	40	27	20
Ingallston township	1 042	45.2	54	158	25	20	96	165	176	75	82
Lake township	576	43.8	20	95	14	21	45	109	104	32	40
Mellen township	1 260	40.3	81	254	30	42	120	215	208	76	51
Menominee city	9 131	39.4	566	1 614	417	443	952	1 401	1 297	410	371

Table 1. **Age and Sex: 2000**—Con.

[For information on confidentiality protection, nonsampling error, and definitions, see text]

Age—Con.			Age and sex						Percent of total population		
			All ages		18 years and over		65 years and over				**State** **County** **County Subdivision** **Place**
65 to 74 years	75 to 84 years	85 years and over	Female	Males per 100 females	Total	Female	Total	Female	Under 18 years	65 years and over	
											Marquette County—Con.
											Chocolay township—Con.
83	54	12	648	103.9	980	484	149	79	25.8	11.3	Harvey CDP
108	37	12	975	106.2	1 452	701	157	72	27.8	7.8	Ely township
13	9	3	82	93.9	125	61	25	13	21.4	15.7	Ewing township
376	200	43	2 363	104.1	3 733	1 834	619	339	22.6	12.8	Forsyth township
187	91	25	997	97.1	1 534	795	303	179	21.9	15.4	Gwinn CDP
8	11	-	314	105.7	424	207	19	11	34.4	2.9	K. I. Sawyer AFB CDP (part)
43	29	6	220	113.2	380	176	78	35	19.0	16.6	Humboldt township
-	-	-	1	200.0	2	1	-	-	33.3	-	Republic CDP (part)
593	485	189	3 527	89.6	5 133	2 743	1 267	777	23.2	19.0	Ishpeming city
300	218	93	1 810	94.6	2 715	1 394	611	348	22.9	17.3	Ishpeming township
213	172	84	1 385	93.2	2 056	1 066	469	270	23.2	17.5	West Ishpeming CDP (part)
1 204	1 094	420	10 113	94.4	16 357	8 502	2 718	1 593	16.8	13.8	Marquette city
221	163	43	1 686	94.9	2 531	1 306	427	268	23.0	13.0	Marquette township
109	76	21	1 019	97.4	1 541	780	206	124	23.4	10.2	Trowbridge Park CDP
55	26	9	191	97.4	319	162	90	47	15.4	23.9	Michigamme township
37	20	6	147	95.2	240	122	63	33	16.4	22.0	Michigamme CDP
331	353	178	2 383	92.0	3 554	1 873	862	548	22.3	18.8	Negaunee city
145	79	11	1 328	103.8	2 036	1 003	235	117	24.8	8.7	Negaunee township
80	39	5	342	111.7	597	279	124	62	17.5	17.1	Powell township
43	17	2	129	105.4	225	105	62	29	15.1	23.4	Big Bay CDP
147	87	21	537	106.0	896	438	255	125	19.0	23.1	Republic township
78	60	13	321	90.3	482	257	151	87	21.1	24.7	Republic CDP (part)
102	68	21	474	105.5	769	385	191	108	21.0	19.6	Richmond township
48	45	17	227	97.8	361	190	110	63	19.6	24.5	Palmer CDP
52	29	7	1 038	104.9	1 529	764	88	48	28.1	4.1	Sands township
-	-	-	-	(X)	-	-	-	-	(X)	(X)	K. I. Sawyer AFB CDP (part)
60	35	9	436	108.0	675	337	104	58	25.6	11.5	Skandia township
77	32	9	481	108.5	775	370	118	61	22.7	11.8	Tilden township
6	8	-	65	78.5	90	48	14	9	22.4	12.1	West Ishpeming CDP (part)
11	9	5	68	92.6	109	55	25	13	16.8	19.1	Turin township
18	17	5	143	104.2	226	109	40	17	22.6	13.7	Wells township
59	20	6	849	94.1	1 094	564	85	43	33.6	5.2	West Branch township
10	4	-	435	83.2	464	253	14	8	41.8	1.8	K. I. Sawyer AFB CDP (part)
2 353	1 784	611	14 313	97.5	21 425	11 020	4 748	2 690	24.2	16.8	Mason County
169	101	40	999	105.6	1 524	753	310	172	25.8	15.1	Amber township
116	51	16	592	99.5	928	474	183	93	21.4	15.5	Branch township
86	69	28	659	98.3	971	497	183	108	25.7	14.0	Custer township
23	17	11	159	100.0	226	121	51	32	28.9	16.0	Custer village
40	31	9	265	109.4	413	195	80	40	25.6	14.4	Eden township
76	51	13	395	104.8	621	308	140	74	23.2	17.3	Free Soil township
16	12	3	89	98.9	137	69	31	19	22.6	17.5	Free Soil village
66	27	7	409	107.8	642	311	100	54	24.5	11.8	Grant township
333	188	32	1 594	100.3	2 498	1 249	553	278	21.7	17.3	Hamlin township
42	25	3	156	110.9	275	130	70	32	16.4	21.3	Logan township
658	716	284	4 519	84.9	6 354	3 524	1 658	1 046	24.0	19.8	Ludington city
20	9	3	72	298.6	264	63	32	10	8.0	11.1	Meade township
203	123	28	1 099	102.7	1 656	827	354	180	25.7	15.9	Pere Marquette charter township
97	45	14	638	109.2	920	452	156	86	31.1	11.7	Riverton township
103	82	23	678	86.7	921	509	208	127	27.3	16.4	Scottville city
96	51	19	484	100.2	776	383	166	90	19.9	17.1	Sheridan township
66	42	10	535	103.7	799	401	118	59	26.7	10.8	Sherman township
7	10	6	91	92.3	134	70	23	14	23.4	13.1	Fountain village
101	85	25	496	105.8	789	393	211	108	22.7	20.7	Summit township
81	88	57	723	99.7	1 074	551	226	133	25.6	15.7	Victory township
3 086	1 732	521	19 992	102.8	31 414	15 538	5 339	2 926	22.5	13.2	Mecosta County
112	61	15	1 019	100.6	1 434	721	188	106	29.8	9.2	Aetna township
21	14	6	175	77.1	221	122	41	31	28.7	13.2	Morley village (part)
119	77	28	721	96.3	1 001	511	224	119	29.3	15.8	Austin township
38	34	9	115	103.5	198	103	81	40	15.4	34.6	Canadian Lakes CDP (part)
339	325	138	5 181	109.4	9 197	4 371	802	549	15.2	7.4	Big Rapids city
193	152	80	1 588	104.6	2 503	1 222	425	260	23.0	13.1	Big Rapids township
148	71	17	607	104.1	982	486	236	112	20.7	19.0	Chippewa township
153	68	21	982	101.1	1 443	730	242	121	26.9	12.3	Colfax township
100	51	13	813	100.5	1 082	546	164	85	33.6	10.1	Deerfield township
13	9	4	106	74.5	117	69	26	15	36.8	14.1	Morley village (part)
188	89	22	852	96.9	1 251	643	299	162	25.4	17.8	Fork township
37	27	10	195	95.4	272	148	74	46	28.6	19.4	Barryton village
65	23	7	324	109.9	515	247	95	38	24.3	14.0	Grant township
188	140	35	1 610	99.3	2 351	1 195	363	187	26.7	11.3	Green charter township
77	37	12	510	102.9	749	378	126	67	27.6	12.2	Hinton township
238	95	11	795	102.0	1 286	632	344	172	19.9	21.4	Martiny township
160	79	14	1 220	99.6	1 791	880	253	125	26.4	10.4	Mecosta township
10	8	3	103	98.1	153	75	21	10	25.0	10.3	Stanwood village
82	45	17	538	100.9	796	399	144	77	26.4	13.3	Millbrook township
704	292	55	1 814	98.3	2 994	1 537	1 051	535	16.8	29.2	Morton township
448	178	19	857	97.0	1 530	783	645	313	9.4	38.2	Canadian Lakes CDP (part)
32	21	10	208	111.5	301	153	63	36	31.6	14.3	Mecosta village
115	55	12	670	102.5	983	495	182	98	27.6	13.4	Sheridan township
105	72	24	748	97.1	1 056	545	201	113	28.4	13.6	Wheatland township
2 213	1 598	581	12 731	98.9	19 260	9 758	4 392	2 507	24.0	17.3	Menominee County
36	21	3	120	130.0	242	107	60	20	12.3	21.7	Cedarville township
43	42	13	369	100.5	527	261	98	56	28.8	13.2	Daggett township
16	16	5	144	87.5	175	91	37	22	35.2	13.7	Daggett village
17	13	3	97	120.6	169	78	33	14	21.0	15.4	Faithorn township
25	33	7	200	104.5	310	149	65	32	24.2	15.9	Gourley township
103	75	12	917	106.7	1 312	645	190	96	30.8	10.0	Harris township
40	16	7	138	114.5	237	110	63	27	19.9	21.3	Holmes township
97	65	29	524	98.9	830	418	191	107	20.3	18.3	Ingallston township
65	25	6	265	117.4	461	221	96	42	20.0	16.7	Lake township
114	53	16	616	104.5	925	458	183	95	26.6	14.5	Mellen township
817	611	232	4 736	92.8	6 951	3 651	1 660	1 022	23.9	18.2	Menominee city

Table 1. **Age and Sex: 2000**—Con.

[For information on confidentiality protection, nonsampling error, and definitions, see text]

State County County Subdivision Place	Total population	Median age	Age: Under 5 years	5 to 17 years	18 to 20 years	21 to 24 years	25 to 34 years	35 to 44 years	45 to 54 years	55 to 59 years	60 to 64 years
Menominee County—Con.											
Menominee township	3 939	41.3	181	719	152	114	398	696	679	235	207
Meyer township	1 036	39.8	51	206	35	21	113	171	128	59	49
Nadeau township	1 160	39.5	79	217	44	40	127	177	173	72	59
Carney village	225	40.1	12	45	13	7	21	32	35	12	11
Spalding township	1 761	43.0	101	287	49	75	169	261	230	106	75
Powers village	430	68.3	15	26	6	18	28	31	35	24	13
Stephenson city	875	47.6	40	128	28	32	66	113	96	38	44
Stephenson township	716	40.1	42	140	27	27	66	124	93	39	36
Midland County	82 874	36.3	5 348	16 913	3 547	3 634	10 332	13 874	11 801	4 165	3 285
Coleman city	1 296	34.5	88	272	63	68	169	215	123	54	52
Edenville township	2 528	39.4	148	459	92	95	295	450	439	164	123
Geneva township	1 137	38.5	75	209	39	39	145	187	169	71	54
Greendale township	1 788	32.5	129	442	66	74	254	338	208	85	61
Homer township	3 924	37.3	246	814	139	137	474	694	582	208	184
Hope township	1 286	41.3	68	228	40	32	151	212	204	89	86
Ingersoll township	3 018	38.2	167	621	94	109	357	528	396	163	102
Jasper township	1 145	35.6	82	232	53	38	149	213	143	52	66
Jerome township	4 888	38.5	319	876	167	173	646	775	792	304	256
Sanford village	943	39.3	51	184	29	23	121	161	149	55	35
Larkin charter township	4 514	36.7	294	1 134	148	112	424	951	731	225	178
Lee township	4 411	32.1	327	1 058	168	185	679	775	592	208	127
Lincoln township	2 277	35.8	148	491	77	87	300	417	314	144	116
Midland city (part)	41 463	36.2	2 675	8 067	2 080	2 135	5 032	6 496	5 817	1 918	1 484
Midland township	2 297	34.8	156	528	67	72	333	425	298	103	108
Mills township	1 871	34.6	127	416	72	69	270	347	251	114	62
Mount Haley township	1 654	36.4	102	324	69	68	228	298	264	84	69
Porter township	1 270	35.8	79	282	36	49	173	209	188	74	52
Warren township	2 107	36.4	118	460	77	92	253	344	290	105	105
Missaukee County	14 478	37.7	923	2 998	554	529	1 639	2 301	1 859	797	735
Aetna township	491	36.1	29	124	22	11	52	80	62	24	22
Bloomfield township	475	39.1	32	87	13	20	61	67	65	43	30
Butterfield township	548	40.5	30	108	28	15	41	111	66	42	34
Caldwell township	1 363	36.2	101	279	57	45	173	205	142	79	81
Clam Union township	882	33.0	70	223	41	37	87	146	91	34	37
Enterprise township	194	37.0	12	41	2	10	26	28	29	15	12
Forest township	1 082	38.0	62	220	45	34	123	195	155	57	47
Holland township	223	41.2	13	31	11	5	21	44	27	10	22
Lake township	2 468	41.5	140	425	73	79	286	387	354	163	155
Lake City city	923	40.6	62	160	34	55	99	109	134	43	41
McBain city	584	39.9	31	119	30	23	54	78	66	30	18
Norwich township	646	40.1	32	133	23	18	76	84	72	46	55
Pioneer township	460	43.0	21	80	11	18	50	65	84	42	35
Reeder township	1 112	33.6	96	241	34	52	154	165	129	53	56
Richland township	1 445	32.8	97	378	62	53	178	264	183	51	40
Riverside township	1 050	37.6	64	224	49	34	108	178	127	34	34
West Branch township	532	37.0	31	125	19	20	50	95	73	31	16
Monroe County	145 945	36.0	9 683	30 310	5 624	6 193	18 747	24 799	21 376	7 384	5 607
Ash township	7 610	36.2	499	1 595	300	335	929	1 312	1 182	386	300
Carleton village	2 562	33.4	187	541	117	132	371	410	372	90	68
Bedford township	28 606	37.5	1 753	6 275	1 013	873	3 160	5 189	4 507	1 592	1 130
Lambertville CDP	9 299	37.8	544	2 067	345	262	983	1 719	1 543	532	362
Temperance CDP	7 757	37.8	485	1 636	245	231	903	1 364	1 213	432	316
Berlin charter township	6 924	36.4	455	1 389	245	334	889	1 197	1 178	382	266
Estral Beach village	486	37.3	33	89	15	22	71	75	88	27	20
South Rockwood village	1 284	37.1	72	270	49	66	147	226	220	72	46
Dundee township	6 341	34.1	485	1 301	272	327	861	1 061	874	301	253
Dundee village	3 522	30.7	317	700	159	226	590	544	378	127	120
Erie township	4 850	37.1	270	1 042	197	155	607	847	748	261	207
Exeter township	3 727	36.2	221	812	160	141	447	713	587	168	120
Maybee village	505	30.7	35	122	27	29	79	93	67	14	9
Frenchtown township	20 777	33.8	1 460	4 254	853	1 107	3 093	3 455	2 732	985	742
Detroit Beach CDP	2 289	34.1	131	523	96	100	325	453	313	97	75
Stony Point CDP	1 775	32.4	120	422	60	75	277	320	250	77	54
Woodland Beach CDP	2 179	34.2	129	483	97	112	298	410	325	109	59
Ida township	4 949	35.9	325	1 133	224	175	533	901	772	263	211
La Salle township	5 001	38.2	247	1 025	193	194	564	898	858	302	211
London township	3 024	34.9	184	711	135	89	401	516	446	158	131
Luna Pier city	1 483	36.0	110	323	43	50	184	278	238	75	46
Milan township	1 670	38.4	78	339	53	46	201	333	242	104	81
Milan city (part)	1 710	30.1	139	399	74	82	317	277	172	52	45
Monroe city	22 076	35.2	1 664	4 277	833	1 092	3 108	3 366	2 788	885	756
Monroe charter township	13 491	35.8	974	2 563	499	654	1 910	2 072	1 863	637	512
South Monroe CDP	6 370	37.5	472	1 146	214	280	868	887	873	299	244
West Monroe CDP	3 893	31.6	307	786	165	253	639	612	470	171	125
Petersburg city	1 157	32.2	85	268	45	61	180	191	127	57	42
Raisinville township	4 896	38.0	282	1 019	199	192	524	824	844	306	204
Summerfield township	3 233	37.0	204	674	121	126	394	572	510	190	126
Whiteford township	4 420	39.1	248	911	165	160	445	797	708	280	224
Montcalm County	61 266	35.6	3 996	12 584	2 319	2 757	8 369	10 138	7 955	3 119	2 608
Belvidere township	2 438	38.1	172	456	85	100	308	324	321	135	145
Bloomer township	3 039	34.1	97	371	105	259	769	720	363	92	76
Bushnell township	2 111	35.8	126	302	67	103	410	469	309	96	80
Sheridan village (part)	2	48.0	-	-	-	-	-	-	2	-	-
Carson City city	1 190	35.5	85	253	43	51	156	167	127	64	64
Cato township	2 920	35.9	189	652	110	112	342	486	271	169	133
Lakeview village	1 112	36.3	69	253	44	47	120	175	84	50	46
Crystal township	2 824	37.9	170	560	124	120	339	408	412	170	143
Day township	1 282	36.3	84	270	53	57	152	198	166	68	68
McBride village	232	34.5	21	37	10	13	36	34	23	13	12
Douglass township	2 377	37.3	160	480	76	98	283	360	358	149	105
Eureka township	3 271	36.6	197	717	129	104	396	568	483	203	134

Table 1. **Age and Sex: 2000**—Con.

[For information on confidentiality protection, nonsampling error, and definitions, see text]

Age—Con.			Age and sex						Percent of total population		
			All ages		18 years and over		65 years and over				**State** **County** **County Subdivision** **Place**
65 to 74 years	75 to 84 years	85 years and over	Female	Males per 100 females	Total	Female	Total	Female	Under 18 years	65 years and over	
											Menominee County—Con.
334	179	45	1 921	105.0	3 039	1 483	558	291	22.8	14.2	Menominee township
100	84	19	512	102.3	779	392	203	107	24.8	19.6	Meyer township
95	50	27	582	99.3	864	424	172	90	25.5	14.8	Nadeau township
14	15	8	114	97.4	168	86	37	21	25.3	16.4	Carney village
154	167	87	905	94.6	1 373	706	408	255	22.0	23.2	Spalding township
60	101	73	265	62.3	389	243	234	162	9.5	54.4	Powers village
101	118	71	486	80.0	707	399	290	190	19.2	33.1	Stephenson city
72	46	4	343	108.7	534	256	122	63	25.4	17.0	Stephenson township
5 330	3 468	1 177	42 228	96.3	60 613	31 354	9 975	5 767	26.9	12.0	Midland County
87	79	26	687	88.6	936	514	192	123	27.8	14.8	Coleman city
165	88	10	1 272	98.7	1 921	956	263	125	24.0	10.4	Edenville township
87	51	11	557	104.1	853	420	149	76	25.0	13.1	Geneva township
86	41	4	922	93.9	1 217	613	131	70	31.9	7.3	Greendale township
273	134	39	1 993	96.9	2 864	1 457	446	255	27.0	11.4	Homer township
128	36	12	623	106.4	990	473	176	85	23.0	13.7	Hope township
179	179	123	1 547	95.1	2 230	1 163	481	297	26.1	15.9	Ingersoll township
78	36	3	551	107.8	831	393	117	55	27.4	10.2	Jasper township
370	178	32	2 398	103.8	3 693	1 840	580	303	24.4	11.9	Jerome township
79	49	7	481	96.0	708	368	135	79	24.9	14.3	Sanford village
208	90	19	2 216	103.7	3 086	1 533	317	161	31.6	7.0	Larkin charter township
175	88	29	2 196	100.9	3 026	1 530	292	154	31.4	6.6	Lee township
135	41	7	1 124	102.6	1 638	811	183	88	28.1	8.0	Lincoln township
2 811	2 154	794	21 605	91.9	30 721	16 339	5 759	3 492	25.9	13.9	Midland city (part)
134	63	10	1 157	98.5	1 613	821	207	115	29.8	9.0	Midland township
90	33	20	926	102.1	1 328	662	143	80	29.0	7.6	Mills township
88	52	8	801	106.5	1 228	608	148	82	25.8	8.9	Mount Haley township
70	48	10	616	106.2	909	447	128	67	28.4	10.1	Porter township
166	77	20	1 037	103.2	1 529	774	263	139	27.4	12.5	Warren township
1 165	787	191	7 256	99.5	10 557	5 331	2 143	1 171	27.1	14.8	Missaukee County
38	22	5	241	103.7	338	163	65	36	31.2	13.2	Aetna township
36	18	3	219	116.9	356	169	57	26	25.1	12.0	Bloomfield township
49	21	3	276	98.6	410	204	73	36	25.2	13.3	Butterfield township
98	82	21	695	96.1	983	512	201	116	27.9	14.7	Caldwell township
59	49	8	451	95.6	589	300	116	70	33.2	13.2	Clam Union township
12	6	1	94	106.4	141	66	19	8	27.3	9.8	Enterprise township
86	46	12	546	98.2	800	411	144	77	26.1	13.3	Forest township
20	15	4	109	104.6	179	89	39	22	19.7	17.5	Holland township
250	138	18	1 242	98.7	1 903	954	406	211	22.9	16.5	Lake township
79	77	30	486	89.9	701	376	186	114	24.1	20.2	Lake City city
38	80	17	330	77.0	434	252	135	92	25.7	23.1	McBain city
74	25	8	316	104.4	481	232	107	46	25.5	16.6	Norwich township
32	20	2	219	110.0	359	168	54	24	22.0	11.7	Pioneer township
80	47	5	531	109.4	775	376	132	64	30.3	11.9	Reeder township
82	47	10	711	103.2	970	482	139	74	32.9	9.6	Richland township
88	70	40	524	100.4	762	393	198	119	27.4	18.9	Riverside township
44	24	4	266	100.0	376	184	72	36	29.3	13.5	West Branch township
9 019	5 387	1 816	73 550	98.4	105 952	54 285	16 222	9 606	27.4	11.1	Monroe County
470	243	59	3 789	100.8	5 516	2 788	772	444	27.5	10.1	Ash township
153	96	25	1 298	97.4	1 834	955	274	177	28.4	10.7	Carleton village
1 797	1 033	284	14 572	96.3	20 578	10 601	3 114	1 803	28.1	10.9	Bedford township
554	310	78	4 688	98.4	6 688	3 388	942	524	28.1	10.1	Lambertville CDP
525	305	102	3 943	96.7	5 636	2 946	932	561	27.3	12.0	Temperance CDP
370	185	34	3 346	106.9	5 080	2 471	589	306	26.6	8.5	Berlin charter township
24	19	3	241	101.7	364	180	46	22	25.1	9.5	Estral Beach village
74	34	8	612	109.8	942	465	116	63	26.6	9.0	South Rockwood village
318	207	81	3 169	100.1	4 555	2 328	606	371	28.2	9.6	Dundee township
168	140	53	1 819	93.6	2 505	1 313	361	230	28.9	10.2	Dundee village
334	146	36	2 393	102.7	3 538	1 764	516	280	27.1	10.6	Erie township
221	106	31	1 821	104.7	2 694	1 309	358	200	27.7	9.6	Exeter township
15	10	5	236	114.0	348	159	30	21	31.1	5.9	Maybee village
1 190	664	242	10 392	99.9	15 063	7 700	2 096	1 260	27.5	10.1	Frenchtown township
109	53	14	1 132	102.2	1 635	815	176	87	28.6	7.7	Detroit Beach CDP
69	39	12	849	109.1	1 233	607	120	62	30.5	6.8	Stony Point CDP
99	50	8	1 085	100.8	1 567	791	157	97	28.1	7.2	Woodland Beach CDP
247	132	33	2 412	105.2	3 491	1 721	412	221	29.5	8.3	Ida township
325	150	34	2 422	106.5	3 729	1 836	509	274	25.4	10.2	La Salle township
152	84	17	1 444	109.4	2 129	1 035	253	129	29.6	8.4	London township
73	52	11	747	98.5	1 050	530	136	75	29.2	9.2	Luna Pier city
106	71	16	795	110.1	1 253	615	193	103	25.0	11.6	Milan township
78	57	18	929	84.1	1 172	655	153	95	31.5	8.9	Milan city (part)
1 492	1 213	602	11 606	90.2	16 135	8 711	3 307	2 182	26.9	15.0	Monroe city
980	620	207	6 988	93.1	9 954	5 246	1 807	1 100	26.2	13.4	Monroe charter township
530	384	173	3 444	85.0	4 752	2 635	1 087	703	25.4	17.1	South Monroe CDP
224	125	16	1 975	97.1	2 800	1 448	365	212	28.1	9.4	West Monroe CDP
43	39	19	595	94.5	804	419	101	65	30.5	8.7	Petersburg city
320	146	36	2 414	102.8	3 595	1 789	502	267	26.6	10.3	Raisinville township
204	87	25	1 548	108.9	2 355	1 144	316	171	27.2	9.8	Summerfield township
299	152	31	2 168	103.9	3 261	1 623	482	260	26.2	10.9	Whiteford township
4 075	2 515	831	29 814	105.5	44 686	21 694	7 421	4 213	27.1	12.1	Montcalm County
227	136	29	1 238	96.9	1 810	921	392	216	25.8	16.1	Belvidere township
114	51	22	726	318.6	2 571	505	187	101	15.4	6.2	Bloomer township
97	37	15	741	184.9	1 683	537	149	79	20.3	7.1	Bushnell township
-	-	-	1	100.0	2	1	-	-	-	-	Sheridan village (part)
89	67	24	654	82.0	852	486	180	119	28.4	15.1	Carson City city
217	165	74	1 518	92.4	2 079	1 092	456	266	28.8	15.6	Cato township
81	94	49	613	81.4	790	441	224	139	29.0	20.1	Lakeview village
232	120	26	1 417	99.3	2 094	1 062	378	205	25.8	13.4	Crystal township
80	63	23	636	101.6	928	476	166	93	27.6	12.9	Day township
17	12	4	124	87.1	174	95	33	21	25.0	14.2	McBride village
197	82	29	1 199	98.2	1 737	863	308	160	26.9	13.0	Douglass township
216	91	33	1 612	102.9	2 357	1 165	340	174	27.9	10.4	Eureka township

Table 1. **Age and Sex: 2000**—Con.

[For information on confidentiality protection, nonsampling error, and definitions, see text]

State County County Subdivision Place	Total population	Median age	Age: Under 5 years	5 to 17 years	18 to 20 years	21 to 24 years	25 to 34 years	35 to 44 years	45 to 54 years	55 to 59 years	60 to 64 years
Montcalm County—Con.											
Evergreen township	2 922	36.5	182	626	122	123	337	482	407	154	122
Sheridan village (part)	530	36.9	34	103	19	29	68	68	74	28	21
Fairplain township	1 826	35.2	125	409	79	57	236	320	252	105	75
Sheridan village (part)	-	-	-	-	-	-	-	-	-	-	-
Ferris township	1 379	35.1	104	288	51	70	174	238	159	79	64
Greenville city	7 935	35.1	602	1 412	341	469	1 135	1 096	917	334	283
Home township	2 708	35.9	191	581	98	106	344	403	322	128	112
Edmore village	1 244	33.7	110	259	49	69	155	165	133	48	33
Maple Valley township	2 083	35.2	132	472	76	101	255	309	271	112	93
Montcalm township	3 178	36.2	164	726	117	130	366	600	439	163	139
Pierson township	2 866	34.7	212	658	99	98	382	493	416	147	108
Pierson village	185	26.9	18	40	12	14	28	32	20	5	3
Pine township	1 654	37.0	105	357	50	62	208	276	227	116	92
Reynolds township	4 279	33.2	333	995	140	194	602	708	559	201	156
Howard City village	1 585	31.5	135	377	55	86	211	231	171	55	55
Richland township	2 868	36.1	170	663	97	105	355	450	415	138	146
Sidney township	2 563	37.9	142	534	111	81	300	454	378	136	118
Sheridan village (part)	173	45.8	11	26	7	7	13	21	22	8	14
Stanton city	1 504	31.8	95	355	54	82	228	252	152	55	47
Winfield township	2 049	33.9	159	447	92	75	292	357	231	105	105
Montmorency County	10 315	47.0	456	1 637	314	290	827	1 324	1 485	749	767
Albert township	2 695	50.0	107	405	73	64	203	328	352	209	206
Lewiston CDP	990	55.1	28	123	19	27	75	89	133	91	76
Avery township	717	48.0	28	120	19	13	55	95	121	51	66
Atlanta CDP (part)	19	33.5	1	6	-	-	3	1	2	1	1
Briley township	2 029	45.0	95	320	81	57	173	287	317	131	151
Atlanta CDP (part)	738	43.5	45	115	30	29	65	100	105	47	55
Hillman township	2 267	45.2	115	380	78	77	186	290	321	149	135
Hillman village	685	51.3	33	89	20	25	49	73	87	40	31
Loud township	284	50.3	8	38	5	12	19	31	52	17	26
Montmorency township	1 202	50.3	36	185	26	25	84	145	171	97	110
Canada Creek Ranch CDP	405	61.8	5	42	2	1	11	27	51	45	49
Rust township	549	44.3	30	88	17	23	56	66	69	36	38
Vienna township	572	42.7	37	101	15	19	51	82	82	59	35
Muskegon County	170 200	35.5	11 675	35 203	6 767	8 046	22 173	27 163	22 999	7 957	6 330
Blue Lake township	1 990	34.8	147	426	87	75	266	356	317	101	65
Casnovia township	2 652	32.8	166	651	116	106	376	451	339	117	117
Casnovia village (part)	139	35.8	3	24	6	12	22	29	15	9	4
Cedar Creek township	3 109	35.1	227	633	117	167	408	546	450	170	128
Dalton township	8 047	34.4	495	1 839	337	363	1 056	1 386	1 203	396	293
Lakewood Club village	1 006	30.0	74	255	39	52	181	156	118	40	32
Twin Lake CDP	1 613	36.2	93	337	57	75	219	256	253	83	71
Egelston township	9 537	33.7	683	2 106	386	472	1 310	1 530	1 280	458	380
Wolf Lake CDP	4 455	34.2	317	926	195	230	612	680	601	211	182
Fruitland township	5 235	38.2	332	1 186	180	143	525	931	926	291	215
Fruitport charter township	12 533	37.0	783	2 686	501	476	1 434	2 288	1 823	655	520
Fruitport village	1 124	37.9	54	222	44	43	140	184	157	71	55
Holton township	2 532	35.5	158	598	97	89	306	437	362	149	81
Laketon township	7 363	38.8	400	1 627	280	211	738	1 291	1 210	399	312
Montague city	2 407	37.2	148	481	126	85	292	358	358	109	104
Montague township	1 637	37.4	98	322	83	66	185	267	251	87	81
Moorland township	1 616	34.3	95	390	77	60	202	314	200	81	41
Muskegon city	40 105	32.3	3 062	7 278	1 850	2 819	6 672	6 222	4 670	1 446	1 109
Muskegon township	17 737	34.3	1 372	3 798	688	840	2 344	2 725	2 150	752	615
Muskegon Heights city	12 049	29.0	1 175	3 070	490	634	1 622	1 635	1 321	432	387
North Muskegon city	4 031	42.6	192	810	129	104	354	588	624	239	180
Norton Shores city	22 527	40.6	1 250	4 335	693	800	2 323	3 488	3 399	1 286	1 053
Ravenna township	2 856	33.6	215	649	114	102	415	470	325	127	95
Ravenna village	1 206	33.2	98	265	44	45	190	196	122	57	46
Roosevelt Park city	3 890	41.4	212	651	110	144	493	529	508	164	161
Sullivan township	2 477	38.3	136	520	95	77	267	447	396	143	126
Whitehall city	2 884	40.0	165	547	110	123	306	440	372	150	107
Whitehall township	1 648	38.8	99	346	62	58	161	276	288	114	75
White River township	1 338	43.9	65	254	39	32	118	188	227	91	85
Newaygo County	47 874	36.4	3 285	10 648	1 751	1 814	5 465	7 699	6 337	2 532	2 228
Ashland township	2 570	32.1	197	670	102	104	324	473	312	103	83
Barton township	820	35.8	51	181	24	33	109	148	106	38	44
Beaver township	608	34.7	42	149	33	22	61	100	81	33	25
Big Prairie township	2 465	38.3	153	502	94	73	275	410	322	158	157
Bridgeton township	2 098	32.7	160	490	81	94	289	386	266	84	76
Brooks township	3 671	39.2	215	779	89	108	399	600	528	245	192
Croton township	3 042	39.3	183	583	92	103	366	496	438	176	165
Dayton township	2 002	37.6	104	491	78	73	179	345	314	119	81
Denver township	1 971	35.8	133	454	74	69	231	307	247	109	90
Hesperia village (part)	364	35.3	28	85	15	12	40	57	41	17	14
Ensley township	2 474	33.8	196	590	87	93	314	485	317	119	89
Everett township	1 985	35.9	131	492	72	66	199	348	281	107	122
Fremont city	4 224	37.4	341	796	151	183	529	535	509	213	140
Garfield township	2 464	39.9	148	526	95	73	236	336	354	140	123
Goodwell township	551	35.1	38	135	22	18	62	87	76	27	26
Grant city	881	32.4	84	177	35	64	110	107	91	28	24
Grant township	3 130	32.7	244	776	136	115	408	533	413	133	129
Home township	261	38.1	17	53	8	4	40	29	41	23	15
Lilley township	788	44.3	55	120	21	21	76	108	109	56	71
Lincoln township	1 338	38.1	93	297	38	38	147	232	185	71	59
Merrill township	590	42.6	34	117	19	15	60	64	77	40	43
Monroe township	324	43.4	12	70	7	10	25	53	54	15	20
Newaygo city	1 670	30.1	163	390	89	90	201	235	181	68	61
Norwich township	557	36.6	34	118	31	31	51	85	78	43	34
Sheridan charter township	2 423	36.4	145	612	76	90	246	392	322	133	128
Sherman township	2 159	39.4	114	473	72	86	185	340	286	119	107

Table 1. **Age and Sex: 2000**—Con.

[For information on confidentiality protection, nonsampling error, and definitions, see text]

Age—Con.			Age and sex						Percent of total population		
			All ages		18 years and over		65 years and over				**State** **County** **County Subdivision** **Place**
65 to 74 years	75 to 84 years	85 years and over	Female	Males per 100 females	Total	Female	Total	Female	Under 18 years	65 years and over	
											Montcalm County—Con.
214	123	30	1 483	97.0	2 114	1 067	367	202	27.7	12.6	Evergreen township
44	35	7	280	89.3	393	209	86	52	25.8	16.2	Sheridan village (part)
105	47	16	885	106.3	1 292	628	168	89	29.2	9.2	Fairplain township
-	-	-	-	(X)	-	-	-	-	(X)	(X)	Sheridan village (part)
99	48	5	688	100.4	987	498	152	80	28.4	11.0	Ferris township
586	499	261	4 170	90.3	5 921	3 221	1 346	863	25.4	17.0	Greenville city
214	157	52	1 393	94.4	1 936	1 013	423	257	28.5	15.6	Home township
108	81	34	665	87.1	875	483	223	147	29.7	17.9	Edmore village
135	104	23	1 029	102.4	1 479	722	262	141	29.0	12.6	Maple Valley township
207	99	28	1 568	102.7	2 288	1 130	334	169	28.0	10.5	Montcalm township
159	83	11	1 411	103.1	1 996	984	253	128	30.4	8.8	Pierson township
10	3	-	91	103.3	127	61	13	7	31.4	7.0	Pierson village
93	58	10	799	107.0	1 192	582	161	88	27.9	9.7	Pine township
222	134	35	2 192	95.2	2 951	1 519	391	229	31.0	9.1	Reynolds township
114	77	18	857	84.9	1 073	585	209	136	32.3	13.2	Howard City village
176	125	28	1 422	101.7	2 035	1 023	329	184	29.0	11.5	Richland township
207	84	18	1 280	100.2	1 887	949	309	163	26.4	12.1	Sidney township
27	11	6	91	90.1	136	72	44	27	21.4	25.4	Sheridan village (part)
71	89	24	767	96.1	1 054	548	184	112	29.9	12.2	Stanton city
118	53	15	986	107.8	1 443	703	186	95	29.6	9.1	Winfield township
1 434	775	257	5 247	96.6	8 222	4 219	2 466	1 310	20.3	23.9	Montmorency County
450	236	62	1 364	97.6	2 183	1 111	748	387	19.0	27.8	Albert township
189	110	30	518	91.1	839	440	329	174	15.3	33.2	Lewiston CDP
94	46	9	364	97.0	569	294	149	81	20.6	20.8	Avery township
1	2	1	9	111.1	12	6	4	2	36.8	21.1	Atlanta CDP (part)
250	126	41	1 061	91.2	1 614	835	417	227	20.5	20.6	Briley township
89	43	15	391	88.7	578	303	147	79	21.7	19.9	Atlanta CDP (part)
254	189	93	1 180	92.1	1 772	940	536	309	21.8	23.6	Hillman township
77	85	76	393	74.3	563	343	238	162	17.8	34.7	Hillman village
52	19	5	138	105.8	238	118	76	35	16.2	26.8	Loud township
206	84	33	594	102.4	981	494	323	164	18.4	26.9	Montmorency township
106	49	17	214	89.3	358	189	172	89	11.6	42.5	Canada Creek Ranch CDP
71	48	7	272	101.8	431	218	126	66	21.5	23.0	Rust township
57	27	7	274	108.8	434	209	91	41	24.1	15.9	Vienna township
11 280	8 051	2 556	85 841	98.3	123 322	63 123	21 887	12 955	27.5	12.9	Muskegon County
85	41	24	973	104.5	1 417	716	150	77	28.8	7.5	Blue Lake township
134	64	15	1 286	106.2	1 835	889	213	105	30.8	8.0	Casnovia township
10	4	1	62	124.2	112	54	15	6	19.4	10.8	Casnovia village (part)
169	79	15	1 539	102.0	2 249	1 135	263	140	27.7	8.5	Cedar Creek township
426	203	50	3 946	103.9	5 713	2 851	679	374	29.0	8.4	Dalton township
37	18	4	485	107.4	677	335	59	33	32.7	5.9	Lakewood Club village
101	52	16	791	103.9	1 183	572	169	87	26.7	10.5	Twin Lake CDP
550	316	66	4 797	98.8	6 748	3 471	932	535	29.2	9.8	Egelston township
286	177	38	2 266	96.6	3 212	1 656	501	298	27.9	11.2	Wolf Lake CDP
294	178	34	2 624	99.5	3 717	1 876	506	277	29.0	9.7	Fruitland township
829	428	110	6 338	97.7	9 064	4 649	1 367	772	27.7	10.9	Fruitport charter township
93	48	13	561	100.4	848	437	154	87	24.6	13.7	Fruitport village
165	71	19	1 206	110.0	1 776	871	255	128	29.9	10.1	Holton township
547	303	45	3 671	100.6	5 336	2 706	895	475	27.5	12.2	Laketon township
196	114	36	1 268	89.8	1 778	950	346	209	26.1	14.4	Montague city
120	62	15	807	102.9	1 217	608	197	112	25.7	12.0	Montague township
84	60	12	767	110.7	1 131	548	156	80	30.0	9.7	Moorland township
2 218	1 989	770	19 134	109.6	29 765	14 151	4 977	3 147	25.8	12.4	Muskegon city
1 176	913	364	9 324	90.2	12 567	6 823	2 453	1 529	29.1	13.8	Muskegon township
648	487	148	6 597	82.6	7 804	4 472	1 283	787	35.2	10.6	Muskegon Heights city
328	314	169	2 114	90.7	3 029	1 626	811	485	24.9	20.1	North Muskegon city
2 046	1 504	350	11 591	94.3	16 942	8 863	3 900	2 226	24.8	17.3	Norton Shores city
210	105	29	1 461	95.5	1 992	1 015	344	196	30.3	12.0	Ravenna township
84	44	15	632	90.8	843	444	143	87	30.1	11.9	Ravenna village
417	378	123	2 088	86.3	3 027	1 671	918	561	22.2	23.6	Roosevelt Park city
166	82	22	1 234	100.7	1 821	900	270	140	26.5	10.9	Sullivan township
234	221	109	1 558	85.1	2 172	1 199	564	373	24.7	19.6	Whitehall city
89	66	14	838	96.7	1 203	612	169	94	27.0	10.3	Whitehall township
149	73	17	680	96.8	1 019	521	239	133	23.8	17.9	White River township
3 431	2 041	643	23 983	99.6	33 941	17 210	6 115	3 352	29.1	12.8	Newaygo County
121	63	18	1 279	100.9	1 703	847	202	114	33.7	7.9	Ashland township
40	40	6	405	102.5	588	289	86	47	28.3	10.5	Barton township
39	19	4	288	111.1	417	205	62	28	31.4	10.2	Beaver township
207	96	18	1 167	111.2	1 810	870	321	147	26.6	13.0	Big Prairie township
117	38	17	1 037	102.3	1 448	720	172	90	31.0	8.2	Bridgeton township
317	165	34	1 814	102.4	2 677	1 318	516	261	27.1	14.1	Brooks township
261	144	35	1 487	104.6	2 276	1 121	440	222	25.2	14.5	Croton township
137	69	12	985	103.2	1 407	708	218	116	29.7	10.9	Dayton township
141	99	17	1 003	96.5	1 384	713	257	140	29.8	13.0	Denver township
21	29	5	209	74.2	251	147	55	37	31.0	15.1	Hesperia village (part)
109	61	14	1 192	107.6	1 688	816	184	96	31.8	7.4	Ensley township
115	37	15	986	101.3	1 362	689	167	84	31.4	8.4	Everett township
383	323	121	2 318	82.2	3 087	1 750	827	509	26.9	19.6	Fremont city
200	152	81	1 263	95.1	1 790	932	433	263	27.4	17.6	Garfield township
37	17	6	260	111.9	378	179	60	34	31.4	10.9	Goodwell township
68	61	32	473	86.3	620	352	161	109	29.6	18.3	Grant city
148	70	25	1 526	105.1	2 110	1 059	243	132	32.6	7.8	Grant township
22	7	2	123	112.2	191	90	31	14	26.8	11.9	Home township
104	45	2	387	103.6	613	290	151	66	22.2	19.2	Lilley township
107	61	10	646	107.1	948	469	178	91	29.1	13.3	Lincoln township
81	32	8	300	96.7	439	222	121	55	25.6	20.5	Merrill township
30	24	4	161	101.2	242	116	58	28	25.3	17.9	Monroe township
111	60	21	883	89.1	1 117	604	192	116	33.1	11.5	Newaygo city
36	13	3	273	104.0	405	199	52	25	27.3	9.3	Norwich township
162	96	21	1 229	97.2	1 666	858	279	146	31.2	11.5	Sheridan charter township
156	139	82	1 140	89.4	1 572	837	377	230	27.2	17.5	Sherman township

Table 1. **Age and Sex: 2000**—Con.

[For information on confidentiality protection, nonsampling error, and definitions, see text]

State County County Subdivision Place	Total population	Median age	Age: Under 5 years	5 to 17 years	18 to 20 years	21 to 24 years	25 to 34 years	35 to 44 years	45 to 54 years	55 to 59 years	60 to 64 years
Newaygo County—Con.											
Troy township	243	36.3	21	44	11	19	24	30	42	15	15
White Cloud city	1 420	33.5	106	276	78	80	189	230	153	66	52
Wilcox township	1 145	35.4	71	287	36	39	130	205	154	51	57
Oakland County	1 194 156	36.7	80 367	220 393	37 103	49 191	176 187	211 055	179 816	62 410	42 675
Addison township	6 439	37.2	424	1 456	210	212	722	1 217	1 095	394	266
Leonard village	332	39.2	22	65	10	11	41	50	57	22	11
Auburn Hills city	19 837	30.7	1 439	2 612	1 445	1 707	4 420	3 147	2 252	809	558
Berkley city	15 531	35.5	1 038	2 504	449	546	3 094	2 833	2 075	570	421
Birmingham city	19 291	39.3	1 331	2 763	285	461	3 287	3 451	3 057	1 172	784
Bloomfield township	43 023	45.1	2 126	8 116	917	893	2 976	6 368	8 041	3 358	2 569
Bloomfield Township CDP	43 021	45.2	2 126	8 116	917	893	2 975	6 367	8 041	3 358	2 569
West Bloomfield Township CDP (part)	2	33.5	-	-	-	-	1	1	-	-	-
Bloomfield Hills city	3 940	51.9	133	642	84	65	153	389	769	455	314
Brandon township	14 765	34.6	1 128	3 394	501	480	2 011	3 193	2 133	706	405
Ortonville village	1 535	33.2	111	386	71	41	219	326	187	59	23
Clawson city	12 732	37.7	694	1 927	418	536	2 166	2 264	1 736	572	483
Commerce township	34 764	36.0	2 812	7 431	959	986	4 446	7 396	5 354	1 754	1 141
Wolverine Lake village	4 415	37.5	308	817	126	140	586	881	766	287	173
Farmington city	10 423	40.4	635	1 453	218	338	1 670	1 718	1 397	464	398
Farmington Hills city	82 111	38.6	4 904	14 038	2 150	3 315	11 918	13 785	12 541	4 424	3 233
Ferndale city	22 105	33.5	1 262	3 242	726	1 281	5 174	3 924	2 809	872	678
Groveland township	6 150	36.3	420	1 279	256	253	750	1 161	1 119	384	211
Hazel Park city	18 963	33.0	1 336	3 909	747	1 050	3 085	3 220	2 157	702	577
Highland township	19 169	35.6	1 345	4 217	671	750	2 390	3 669	2 989	1 087	656
Holly township	10 037	34.8	706	1 966	360	439	1 570	1 832	1 368	440	300
Holly village (part)	6 135	32.7	509	1 150	208	302	1 124	1 061	701	229	159
Huntington Woods city	6 151	40.6	472	1 162	117	86	681	1 029	1 228	414	183
Independence township	32 581	36.4	2 365	6 652	1 035	1 207	4 250	6 082	5 300	1 920	1 143
Keego Harbor city	2 769	33.3	166	523	98	116	589	549	343	101	73
Lake Angelus city	326	49.0	9	57	7	7	20	37	64	31	25
Lathrup Village city	4 236	40.5	238	804	118	112	431	790	775	270	183
Lyon township	11 041	35.2	881	2 301	391	417	1 476	2 284	1 695	545	305
Madison Heights city	31 101	36.1	1 921	4 946	996	1 512	5 576	5 439	3 824	1 301	1 170
Milford township	15 271	37.3	1 097	3 259	501	453	1 731	2 955	2 523	813	541
Milford village	6 272	35.2	517	1 276	217	186	923	1 146	882	263	211
Northville city (part)	3 352	41.2	177	700	88	67	308	625	610	243	171
Novi city	47 386	35.2	3 498	9 571	1 196	1 994	7 225	9 685	6 974	2 136	1 269
Novi township	193	43.3	8	50	3	3	7	31	57	11	5
Oakland charter township	13 071	38.2	911	3 081	378	319	1 149	2 502	2 420	871	517
Oak Park city	29 793	34.6	2 022	6 369	1 056	1 337	4 301	4 586	4 185	1 379	932
Orchard Lake Village city	2 215	42.6	123	472	69	64	130	351	436	186	141
Orion township	33 463	34.1	2 881	6 650	1 070	1 358	5 327	6 855	4 718	1 585	950
Lake Orion village	2 715	38.1	150	402	98	138	427	485	377	141	103
Oxford charter township	16 025	33.9	1 334	3 351	496	615	2 549	3 053	2 262	772	416
Oxford village	3 540	33.8	280	717	113	174	558	658	502	151	98
Pleasant Ridge city	2 594	40.5	166	404	53	48	396	470	498	152	111
Pontiac city	66 337	30.0	5 900	14 420	2 732	4 097	11 514	9 885	7 643	2 598	1 897
Rochester city	10 467	35.6	809	1 608	258	501	1 936	1 953	1 444	528	361
Rochester Hills city	68 825	38.1	4 490	13 384	2 090	2 492	8 330	12 405	11 767	4 002	2 540
Rose township	6 210	38.3	362	1 285	221	194	681	1 255	1 152	394	224
Holly village (part)	-	-	-	-	-	-	-	-	-	-	-
Royal Oak city	60 062	36.9	3 128	7 567	1 590	2 889	12 758	10 569	8 182	2 591	1 830
Royal Oak charter township	5 446	34.2	377	985	213	337	876	741	590	192	212
Southfield city	78 296	38.3	4 358	12 518	2 473	3 740	12 356	11 571	12 084	4 302	3 006
Southfield township	14 430	43.0	868	2 696	264	270	1 177	2 481	2 429	946	602
Beverly Hills village	10 437	42.4	620	1 944	206	212	924	1 812	1 713	623	389
Bingham Farms village	1 030	53.4	42	122	17	13	60	105	195	101	81
Franklin village	2 937	41.7	205	625	41	44	192	561	517	217	131
South Lyon city	10 036	35.2	883	1 608	276	430	1 776	1 836	1 075	359	286
Springfield township	13 338	35.9	1 016	2 830	449	497	1 646	2 746	2 171	767	446
Sylvan Lake city	1 735	40.3	97	215	34	42	295	345	276	106	66
Troy city	80 959	38.1	4 991	16 227	2 319	3 093	9 813	14 281	13 796	4 939	3 214
Village of Clarkston city	962	40.7	62	185	24	27	114	152	165	60	44
Walled Lake city	6 713	36.8	425	1 006	209	288	1 225	1 245	961	319	232
Waterford township	73 150	35.5	5 249	11 708	2 565	3 409	12 942	13 408	10 069	3 483	2 424
Waterford CDP (part)	73 150	35.5	5 249	11 708	2 565	3 409	12 942	13 408	10 069	3 483	2 424
West Bloomfield township	64 860	40.2	4 199	12 894	1 669	1 733	6 376	11 228	11 091	4 061	2 935
Waterford CDP (part)	-	-	-	-	-	-	-	-	-	-	-
West Bloomfield Township CDP (part)	64 860	40.2	4 199	12 894	1 669	1 733	6 376	11 228	11 091	4 061	2 935
White Lake township	28 219	36.4	2 021	5 786	965	947	3 655	5 613	4 599	1 470	955
Wixom city	13 263	30.3	1 130	2 170	684	1 178	2 739	2 451	1 518	400	272
Oceana County	26 873	36.9	1 733	5 841	1 075	1 050	2 989	4 094	3 633	1 432	1 266
Benona township	1 520	40.4	79	308	53	54	148	228	248	81	67
Claybanks township	831	41.6	38	170	35	27	77	126	125	58	46
Colfax township	574	32.7	41	151	19	22	70	62	68	42	30
Crystal township	832	27.9	82	201	45	40	120	124	97	33	26
Elbridge township	1 233	35.0	97	255	62	58	145	173	130	58	47
Ferry township	1 296	37.1	68	287	45	49	150	224	227	67	57
Golden township	1 810	41.8	90	339	62	75	168	251	286	126	128
Grant township	2 932	34.7	202	688	113	108	367	505	389	158	96
New Era village (part)	60	42.8	2	14	-	1	3	13	9	3	4
Rothbury village	416	33.0	28	90	21	23	59	60	59	17	14
Greenwood township	1 154	32.1	74	286	61	58	132	197	160	38	56
Hart city	1 950	35.2	146	389	75	86	271	290	190	82	85
Hart township	2 026	37.2	144	433	76	77	230	294	264	105	103
Leavitt township	845	35.3	57	199	45	29	86	155	93	45	41
Walkerville village	254	31.5	13	74	11	8	31	52	21	9	8
Newfield township	2 483	37.1	161	544	89	85	273	391	335	140	138
Hesperia village (part)	590	35.0	40	127	26	24	78	73	61	30	34
Otto township	662	35.1	44	146	27	22	91	110	97	50	29
Pentwater township	1 513	52.1	56	195	43	37	89	155	261	136	124
Pentwater village	958	53.4	33	118	28	24	53	92	160	83	79
Shelby township	3 951	34.8	289	917	187	175	419	600	514	161	151

Table 1. **Age and Sex: 2000**—Con.

[For information on confidentiality protection, nonsampling error, and definitions, see text]

Age—Con.			Age and sex						Percent of total population		State County County Subdivision Place
			All ages		18 years and over		65 years and over				
65 to 74 years	75 to 84 years	85 years and over	Female	Males per 100 females	Total	Female	Total	Female	Under 18 years	65 years and over	
											Newaygo County—Con.
16	6	-	111	118.9	178	84	22	11	26.7	9.1	Troy township
98	65	27	693	104.9	1 038	492	190	124	26.9	13.4	White Cloud city
68	39	8	554	106.7	787	381	115	54	31.3	10.0	Wilcox township
70 271	48 479	16 209	609 496	95.9	893 396	463 554	134 959	80 571	25.2	11.3	Oakland County
257	131	55	3 132	105.6	4 559	2 247	443	236	29.2	6.9	Addison township
19	16	8	170	95.3	245	122	43	26	26.2	13.0	Leonard village
768	493	187	10 006	98.3	15 786	7 991	1 448	892	20.4	7.3	Auburn Hills city
888	868	245	8 041	93.1	11 989	6 351	2 001	1 275	22.8	12.9	Berkley city
1 325	1 041	334	10 073	91.5	15 197	8 073	2 700	1 607	21.2	14.0	Birmingham city
4 388	2 644	627	22 162	94.1	32 781	17 149	7 659	4 113	23.8	17.8	Bloomfield township
4 388	2 644	627	22 161	94.1	32 779	17 148	7 659	4 113	23.8	17.8	Bloomfield Township CDP
-	-	-	1	100.0	2	1	-	-	-	-	West Bloomfield Township CDP (part)
476	303	157	2 076	89.8	3 165	1 703	936	538	19.7	23.8	Bloomfield Hills city
492	258	64	7 370	100.3	10 243	5 137	814	466	30.6	5.5	Brandon township
53	50	9	793	93.6	1 038	555	112	74	32.4	7.3	Ortonville village
974	748	214	6 564	94.0	10 111	5 335	1 936	1 209	20.6	15.2	Clawson city
1 576	770	139	17 265	101.4	24 521	12 324	2 485	1 356	29.5	7.1	Commerce township
188	124	19	2 174	103.1	3 290	1 627	331	182	25.5	7.5	Wolverine Lake village
923	907	302	5 507	89.3	8 335	4 513	2 132	1 400	20.0	20.5	Farmington city
5 737	4 458	1 608	42 378	93.8	63 169	33 031	11 803	7 154	23.1	14.4	Farmington Hills city
1 043	792	302	11 079	99.5	17 601	8 899	2 137	1 349	20.4	9.7	Ferndale city
212	87	18	2 997	105.2	4 451	2 187	317	157	27.6	5.2	Groveland township
1 111	852	217	9 611	97.3	13 718	7 072	2 180	1 350	27.7	11.5	Hazel Park city
825	457	113	9 532	101.1	13 607	6 829	1 395	796	29.0	7.3	Highland township
570	351	135	5 050	98.8	7 365	3 738	1 056	660	26.6	10.5	Holly township
345	244	103	3 124	96.4	4 476	2 319	692	460	27.0	11.3	Holly village (part)
329	324	126	3 150	95.3	4 517	2 365	779	437	26.6	12.7	Huntington Woods city
1 589	774	264	16 362	99.1	23 564	11 970	2 627	1 478	27.7	8.1	Independence township
127	66	18	1 328	108.5	2 080	1 013	211	128	24.9	7.6	Keego Harbor city
48	16	5	158	106.3	260	129	69	34	20.2	21.2	Lake Angelus city
282	176	57	2 163	95.8	3 194	1 676	515	285	24.6	12.2	Lathrup Village city
454	229	63	5 436	103.1	7 859	3 902	746	411	28.8	6.8	Lyon township
2 489	1 484	443	15 885	95.8	24 234	12 560	4 416	2 759	22.1	14.2	Madison Heights city
762	451	185	7 778	96.3	10 915	5 718	1 398	854	28.5	9.2	Milford township
314	252	85	3 280	91.2	4 479	2 436	651	427	28.6	10.4	Milford village
207	139	17	1 750	91.5	2 475	1 301	363	205	26.2	10.8	Northville city (part)
2 053	1 369	416	24 064	96.9	34 317	17 743	3 838	2 342	27.6	8.1	Novi city
12	5	1	97	99.0	135	70	18	9	30.1	9.3	Novi township
622	252	49	6 527	100.3	9 079	4 598	923	460	30.5	7.1	Oakland charter township
1 755	1 470	401	15 846	88.0	21 402	11 763	3 626	2 198	28.2	12.2	Oak Park city
162	67	14	1 084	104.3	1 620	781	243	107	26.9	11.0	Orchard Lake Village city
1 135	683	251	16 498	102.8	23 932	11 939	2 069	1 213	28.5	6.2	Orion township
138	154	102	1 366	98.8	2 163	1 105	394	270	20.3	14.5	Lake Orion village
643	393	141	8 121	97.3	11 340	5 847	1 177	724	29.2	7.3	Oxford charter township
165	89	35	1 801	96.6	2 543	1 313	289	178	28.2	8.2	Oxford village
146	110	40	1 298	99.8	2 024	1 027	296	164	22.0	11.4	Pleasant Ridge city
3 124	1 873	654	34 052	94.8	46 017	24 185	5 651	3 547	30.6	8.5	Pontiac city
502	402	165	5 390	94.2	8 050	4 184	1 069	671	23.1	10.2	Rochester city
3 751	2 527	1 047	35 286	95.0	50 951	26 531	7 325	4 468	26.0	10.6	Rochester Hills city
285	126	31	3 036	104.5	4 563	2 250	442	237	26.5	7.1	Rose township
-	-	-	-	(X)	-	-	-	-	(X)	(X)	Holly village (part)
3 999	3 799	1 160	30 760	95.3	49 367	25 638	8 958	5 546	17.8	14.9	Royal Oak city
411	365	147	3 050	78.6	4 084	2 372	923	596	25.0	16.9	Royal Oak charter township
5 323	4 427	2 138	42 341	84.9	61 420	33 960	11 888	7 405	21.6	15.2	Southfield city
1 394	1 045	258	7 406	94.8	10 866	5 714	2 697	1 494	24.7	18.7	Southfield township
960	812	222	5 454	91.4	7 873	4 198	1 994	1 135	24.6	19.1	Beverly Hills village
196	84	14	515	100.0	866	450	294	147	15.9	28.5	Bingham Farms village
235	147	22	1 427	105.8	2 107	1 057	404	210	28.3	13.8	Franklin village
741	591	175	5 250	91.2	7 545	4 025	1 507	964	24.8	15.0	South Lyon city
442	260	68	6 623	101.4	9 492	4 750	770	395	28.8	5.8	Springfield township
145	92	22	883	96.5	1 423	731	259	155	18.0	14.9	Sylvan Lake city
4 668	2 825	793	40 878	98.1	59 741	30 668	8 286	4 844	26.2	10.2	Troy city
71	41	17	507	89.7	715	388	129	76	25.7	13.4	Village of Clarkston city
411	309	83	3 615	85.7	5 282	2 917	803	541	21.3	12.0	Walled Lake city
4 149	2 790	954	36 648	99.6	56 193	28 458	7 893	4 814	23.2	10.8	Waterford township
4 149	2 790	954	36 648	99.6	56 193	28 458	7 893	4 814	23.2	10.8	Waterford CDP (part)
4 742	2 907	1 025	32 953	96.8	47 767	24 762	8 674	4 784	26.4	13.4	West Bloomfield township
-	-	-	-	(X)	-	-	-	-	(X)	(X)	Waterford CDP (part)
4 742	2 907	1 025	32 953	96.8	47 767	24 762	8 674	4 784	26.4	13.4	West Bloomfield Township CDP (part)
1 343	674	191	14 100	100.1	20 412	10 251	2 208	1 239	27.7	7.8	White Lake township
390	258	73	6 330	109.5	9 963	4 789	721	429	24.9	5.4	Wixom city
2 120	1 235	405	13 329	101.6	19 299	9 715	3 760	2 060	28.2	14.0	Oceana County
150	92	12	740	105.4	1 133	548	254	134	25.5	16.7	Benona township
79	40	10	408	103.7	623	299	129	69	25.0	15.5	Claybanks township
52	15	2	260	120.8	382	182	69	29	33.4	12.0	Colfax township
34	27	3	400	108.0	549	251	64	36	34.0	7.7	Crystal township
62	76	70	598	106.2	881	440	208	132	28.5	16.9	Elbridge township
65	46	11	592	118.9	941	446	122	61	27.4	9.4	Ferry township
194	75	16	882	105.2	1 381	685	285	138	23.7	15.7	Golden township
189	92	25	1 435	104.3	2 042	1 011	306	157	30.4	10.4	Grant township
6	-	5	30	100.0	44	24	11	6	26.7	18.3	New Era village (part)
27	16	2	202	105.9	298	142	45	21	28.4	10.8	Rothbury village
58	30	4	574	101.0	794	398	92	47	31.2	8.0	Greenwood township
161	120	55	1 025	90.2	1 415	755	336	212	27.4	17.2	Hart city
172	86	42	1 009	100.8	1 449	729	300	160	28.5	14.8	Hart township
59	28	8	424	99.3	589	300	95	54	30.3	11.2	Leavitt township
15	8	4	133	91.0	167	88	27	15	34.3	10.6	Walkerville village
200	105	22	1 239	100.4	1 778	903	327	179	28.4	13.2	Newfield township
51	38	8	328	79.9	423	237	97	62	28.3	16.4	Hesperia village (part)
30	15	1	313	111.5	472	223	46	19	28.7	6.9	Otto township
252	128	37	787	92.2	1 262	666	417	216	16.6	27.6	Pentwater township
170	90	28	507	89.0	807	433	288	152	15.8	30.1	Pentwater village
277	195	66	2 035	94.2	2 745	1 454	538	320	30.5	13.6	Shelby township

Table 1. **Age and Sex: 2000**—Con.

[For information on confidentiality protection, nonsampling error, and definitions, see text]

State County County Subdivision Place	Total population	Median age	Age: Under 5 years	5 to 17 years	18 to 20 years	21 to 24 years	25 to 34 years	35 to 44 years	45 to 54 years	55 to 59 years	60 to 64 years
Oceana County—Con.											
Shelby township—Con.											
New Era village (part)	401	35.5	32	90	20	11	46	50	61	19	15
Shelby village	1 914	33.0	170	433	102	95	212	278	216	57	70
Weare township	1 261	34.7	65	333	38	48	153	209	149	52	42
Ogemaw County	21 645	42.3	1 119	3 969	705	670	2 097	3 181	2 958	1 458	1 424
Churchill township	1 603	41.9	108	282	50	43	163	225	218	140	104
Cumming township	796	39.6	43	177	28	23	71	135	98	51	39
Edwards township	1 390	40.4	68	297	48	53	116	236	200	88	71
Foster township	821	46.1	25	146	20	12	71	121	127	51	72
Goodar township	493	53.4	20	68	4	11	33	55	65	48	54
Hill township	1 584	53.8	43	199	36	29	113	171	244	136	175
Horton township	997	38.6	58	203	19	40	122	162	137	56	71
Klacking township	617	42.7	33	114	22	17	47	103	103	39	47
Logan township	581	44.3	23	97	18	21	53	85	83	46	25
Mills township	4 005	43.8	189	665	151	120	352	602	553	299	287
Skidway Lake CDP	3 147	42.2	157	553	131	101	291	477	431	207	199
Ogemaw township	1 118	40.4	68	207	39	36	116	189	152	68	57
Richland township	956	43.3	50	189	32	27	74	126	137	65	67
Prescott village	286	38.0	23	60	8	12	29	37	42	11	18
Rose township	1 409	42.1	72	271	48	48	104	212	216	105	105
Rose City city	721	39.4	52	138	27	22	78	90	62	25	37
West Branch city	1 926	34.7	134	360	80	85	312	275	216	89	74
West Branch township	2 628	39.8	133	556	83	83	272	394	347	152	139
Ontonagon County	7 818	45.9	341	1 236	169	202	679	1 143	1 229	563	566
Bergland township	550	50.1	11	67	17	18	31	78	107	39	51
Bohemia township	77	51.5	-	4	3	1	5	14	16	5	8
Carp Lake township	891	48.1	34	134	22	18	68	126	126	73	82
Greenland township	870	43.1	52	146	16	23	89	127	139	70	53
Haight township	228	45.0	5	38	5	12	13	41	30	12	22
Interior township	375	49.5	15	43	12	18	23	41	77	30	21
McMillan township	601	43.7	27	109	11	19	63	89	113	37	35
Matchwood township	115	47.5	6	18	3	3	9	12	19	15	9
Ontonagon township	2 954	45.8	135	495	51	64	264	428	450	205	200
Ontonagon village	1 769	46.7	84	278	31	44	156	251	237	106	100
Rockland township	324	43.3	23	43	10	9	40	50	48	21	22
Stannard township	833	44.8	33	139	19	17	74	137	104	56	63
Osceola County	23 197	37.6	1 428	4 868	941	912	2 603	3 545	3 114	1 298	1 204
Burdell township	1 241	38.9	81	242	38	48	146	201	179	84	60
Tustin village	237	35.6	11	58	11	14	20	35	28	16	9
Cedar township	406	39.5	19	94	11	6	38	57	56	29	24
Evart city	1 738	34.2	143	365	91	91	199	218	214	80	78
Evart township	1 513	39.9	82	295	60	58	149	227	236	86	99
Hartwick township	629	41.3	25	136	21	22	35	118	72	38	32
Hersey township	1 846	35.7	123	410	76	64	232	257	242	115	120
Hersey village	374	33.6	28	68	22	14	61	55	46	13	24
Highland township	1 207	35.0	81	277	45	44	157	195	146	61	53
Le Roy township	1 159	34.7	70	283	39	43	150	189	157	56	45
Le Roy village	267	35.3	12	70	7	10	33	47	32	14	11
Lincoln township	1 629	35.0	108	360	62	62	222	249	229	92	84
Marion township	1 580	36.4	108	319	65	70	185	250	193	81	82
Marion village	836	35.9	62	166	37	41	100	125	98	36	43
Middle Branch township	858	40.1	32	179	23	24	93	155	99	54	43
Orient township	803	43.1	43	147	35	33	68	101	126	61	57
Osceola township	1 118	39.0	54	252	41	48	107	176	148	71	63
Reed City city	2 430	36.2	168	454	141	136	283	335	279	105	98
Richmond township	1 695	39.9	87	360	62	52	173	277	299	95	79
Rose Lake township	1 231	40.0	72	219	48	51	128	201	154	71	84
Sherman township	1 081	35.3	65	262	40	30	138	169	150	61	50
Sylvan township	1 033	38.6	67	214	43	30	100	170	135	58	53
Oscoda County	9 418	43.7	488	1 709	275	255	809	1 340	1 290	678	671
Big Creek township	3 380	42.0	171	635	108	98	308	541	427	233	230
Mio CDP (part)	1 289	38.0	60	288	52	49	134	236	150	62	51
Clinton township	511	46.2	17	77	20	15	38	76	84	40	27
Comins township	2 017	44.4	104	402	48	48	150	272	290	129	136
Mio CDP (part)	-	-	-	-	-	-	-	-	-	-	-
Elmer township	1 095	37.3	89	242	47	33	106	134	162	68	75
Mio CDP (part)	111	36.5	8	21	8	9	7	17	9	5	13
Greenwood township	1 195	50.3	51	166	18	26	107	147	164	102	108
Mentor township	1 220	46.5	56	187	34	35	100	170	163	106	95
Mio CDP (part)	616	39.4	36	112	26	21	70	97	73	45	33
Otsego County	23 301	37.7	1 445	4 792	782	845	2 808	3 838	3 200	1 236	1 154
Bagley township	5 838	36.2	355	1 327	191	218	717	1 058	831	277	243
Charlton township	1 330	44.1	68	218	31	40	145	177	217	96	115
Chester township	1 265	36.9	76	254	43	50	173	200	176	70	49
Corwith township	1 719	37.7	109	307	79	88	209	274	189	111	117
Vanderbilt village	587	35.7	43	108	27	35	75	94	52	29	37
Dover township	614	33.8	53	138	24	20	90	98	78	34	29
Elmira township	1 598	36.2	106	378	41	52	181	265	252	97	66
Gaylord city	3 681	37.6	237	681	158	189	439	541	413	146	125
Hayes township	2 385	35.8	166	532	68	68	323	439	317	120	125
Livingston township	2 339	38.2	143	524	97	58	242	442	380	112	102
Otsego Lake township	2 532	43.6	132	433	50	62	289	344	347	173	183
Ottawa County	238 314	32.3	18 242	50 154	14 211	14 108	31 828	38 006	29 795	10 219	7 639
Allendale township	13 042	21.3	891	2 021	3 361	1 762	1 586	1 438	877	271	221
Allendale CDP	11 555	21.1	764	1 629	3 290	1 685	1 384	1 165	709	222	179
Blendon township	5 721	30.8	430	1 462	334	341	603	1 059	791	236	140
Chester township	2 315	34.6	145	570	94	88	269	452	247	111	71
Coopersville city	3 910	31.4	309	873	170	256	556	635	474	133	108
Crockery township	3 782	36.9	236	809	135	134	452	741	531	199	170

Table 1. **Age and Sex: 2000**—Con.

[For information on confidentiality protection, nonsampling error, and definitions, see text]

Age—Con.			Age and sex						Percent of total population		State County County Subdivision Place
			All ages		18 years and over		65 years and over				
65 to 74 years	75 to 84 years	85 years and over	Female	Males per 100 females	Total	Female	Total	Female	Under 18 years	65 years and over	
											Oceana County—Con.
											Shelby township—Con.
31	22	4	201	99.5	279	144	57	32	30.4	14.2	New Era village (part)
143	103	35	1 018	88.0	1 311	726	281	180	31.5	14.7	Shelby village
86	65	21	608	107.4	863	425	172	97	31.6	13.6	Weare township
2 366	1 326	372	10 909	98.4	16 557	8 471	4 064	2 168	23.5	18.8	Ogemaw County
174	75	21	805	99.1	1 213	623	270	133	24.3	16.8	Churchill township
83	39	9	390	104.1	576	280	131	68	27.6	16.5	Cumming township
118	77	18	707	96.6	1 025	527	213	115	26.3	15.3	Edwards township
124	44	8	406	102.2	650	329	176	89	20.8	21.4	Foster township
78	48	9	260	89.6	405	206	135	70	17.8	27.4	Goodar township
286	128	24	794	99.5	1 342	677	438	213	15.3	27.7	Hill township
82	42	5	488	104.3	736	367	129	65	26.2	12.9	Horton township
60	26	6	298	107.0	470	222	92	43	23.8	14.9	Klacking township
73	44	13	279	108.2	461	229	130	67	20.7	22.4	Logan township
515	223	49	1 978	102.5	3 151	1 584	787	391	21.3	19.7	Mills township
387	174	39	1 568	100.7	2 437	1 235	600	306	22.6	19.1	Skidway Lake CDP
110	66	10	559	100.0	843	424	186	96	24.6	16.6	Ogemaw township
105	68	16	487	96.3	717	370	189	102	25.0	19.8	Richland township
27	17	2	154	85.7	203	109	46	22	29.0	16.1	Prescott village
131	82	15	700	101.3	1 066	530	228	121	24.3	16.2	Rose township
62	65	63	396	82.1	531	303	190	121	26.4	26.4	Rose City city
139	124	38	1 016	89.6	1 432	785	301	204	25.6	15.6	West Branch city
226	175	68	1 346	95.2	1 939	1 015	469	270	26.2	17.8	West Branch township
874	572	244	3 857	102.7	6 241	3 097	1 690	912	20.2	21.6	Ontonagon County
76	44	11	265	107.5	472	230	131	62	14.2	23.8	Bergland township
9	6	6	37	108.1	73	37	21	12	5.2	27.3	Bohemia township
126	70	12	453	96.7	723	355	208	96	18.9	23.3	Carp Lake township
81	52	22	404	115.3	672	312	155	78	22.8	17.8	Greenland township
33	12	5	100	128.0	185	85	50	22	18.9	21.9	Haight township
48	33	14	189	98.4	317	164	95	59	15.5	25.3	Interior township
55	28	15	300	100.3	465	226	98	61	22.6	16.3	McMillan township
15	3	3	56	105.4	91	46	21	11	20.9	18.3	Matchwood township
300	246	116	1 504	96.4	2 324	1 199	662	388	21.3	22.4	Ontonagon township
191	189	102	923	91.7	1 407	748	482	301	20.5	27.2	Ontonagon village
36	13	9	160	102.5	258	130	58	32	20.4	17.9	Rockland township
95	65	31	389	114.1	661	313	191	91	20.6	22.9	Stannard township
1 887	1 077	320	11 736	97.7	16 901	8 681	3 284	1 786	27.1	14.2	Osceola County
92	56	14	617	101.1	918	464	162	88	26.0	13.1	Burdell township
18	12	5	126	88.1	168	94	35	21	29.1	14.8	Tustin village
57	12	3	199	104.0	293	142	72	29	27.8	17.7	Cedar township
127	99	33	956	81.8	1 230	679	259	165	29.2	14.9	Evart city
141	60	20	752	101.2	1 136	560	221	116	24.9	14.6	Evart township
82	42	6	324	94.1	468	237	130	64	25.6	20.7	Hartwick township
110	75	22	923	100.0	1 313	662	207	100	28.9	11.2	Hersey township
22	16	5	182	105.5	278	140	43	21	25.7	11.5	Hersey village
97	38	13	588	105.3	849	418	148	75	29.7	12.3	Highland township
71	41	15	596	94.5	806	417	127	67	30.5	11.0	Le Roy township
13	15	3	153	74.5	185	104	31	18	30.7	11.6	Le Roy village
96	52	13	840	93.9	1 161	592	161	80	28.7	9.9	Lincoln township
128	72	27	788	100.5	1 153	600	227	129	27.0	14.4	Marion township
71	45	12	429	94.9	608	328	128	75	27.3	15.3	Marion village
96	57	3	432	98.6	647	337	156	81	24.6	18.2	Middle Branch township
92	33	7	396	102.8	613	304	132	61	23.7	16.4	Orient township
90	54	14	528	111.7	812	404	158	80	27.4	14.1	Osceola township
184	174	73	1 319	84.2	1 808	1 000	431	280	25.6	17.7	Reed City city
116	71	24	853	98.7	1 248	643	211	111	26.4	12.4	Richmond township
123	70	10	618	99.2	940	480	203	112	23.6	16.5	Rose Lake township
74	29	13	519	108.3	754	377	116	62	30.2	10.7	Sherman township
111	42	10	488	111.7	752	365	163	86	27.2	15.8	Sylvan township
1 114	623	166	4 796	96.4	7 221	3 698	1 903	987	23.3	20.2	Oscoda County
370	213	46	1 701	98.7	2 574	1 306	629	329	23.8	18.6	Big Creek township
105	79	23	661	95.0	941	496	207	123	27.0	16.1	Mio CDP (part)
71	38	8	258	98.1	417	204	117	54	18.4	22.9	Clinton township
213	153	72	1 079	86.9	1 511	811	438	249	25.1	21.7	Comins township
-	-	-	-	(X)	-	-	-	-	(X)	(X)	Mio CDP (part)
89	39	11	547	100.2	764	391	139	74	30.2	12.7	Elmer township
9	3	2	57	94.7	82	44	14	11	26.1	12.6	Mio CDP (part)
202	89	15	601	98.8	978	486	306	150	18.2	25.6	Greenwood township
169	91	14	610	100.0	977	500	274	131	19.9	22.5	Mentor township
55	37	11	329	87.2	468	255	103	56	24.0	16.7	Mio CDP (part)
1 881	1 000	320	11 733	98.6	17 064	8 673	3 201	1 746	26.8	13.7	Otsego County
367	204	50	2 914	100.3	4 156	2 098	621	325	28.8	10.6	Bagley township
150	51	22	634	109.8	1 044	501	223	107	21.5	16.8	Charlton township
125	39	10	625	102.4	935	457	174	85	26.1	13.8	Chester township
145	71	20	861	99.7	1 303	642	236	125	24.2	13.7	Corwith township
52	24	11	296	98.3	436	222	87	51	25.7	14.8	Vanderbilt village
34	13	3	290	111.7	423	199	50	25	31.1	8.1	Dover township
105	43	12	801	99.5	1 114	555	160	78	30.3	10.0	Elmira township
294	312	146	2 052	79.4	2 763	1 570	752	522	24.9	20.4	Gaylord city
169	50	8	1 167	104.4	1 687	833	227	102	29.3	9.5	Hayes township
164	57	18	1 166	100.6	1 672	840	239	125	28.5	10.2	Livingston township
328	160	31	1 223	107.0	1 967	978	519	252	22.3	20.5	Otsego Lake township
12 240	8 535	3 337	120 965	97.0	169 918	87 503	24 112	14 096	28.7	10.1	Ottawa County
324	217	73	6 888	89.3	10 130	5 460	614	343	22.3	4.7	Allendale township
274	187	67	6 168	87.3	9 162	4 990	528	301	20.7	4.6	Allendale CDP
187	115	23	2 815	103.2	3 829	1 860	325	177	33.1	5.7	Blendon township
112	89	67	1 130	104.9	1 600	788	268	153	30.9	11.6	Chester township
207	147	42	2 016	93.9	2 728	1 465	396	253	30.2	10.1	Coopersville city
227	115	33	1 818	108.0	2 737	1 347	375	194	27.6	9.9	Crockery township

Table 1. **Age and Sex: 2000**—Con.

[For information on confidentiality protection, nonsampling error, and definitions, see text]

State County County Subdivision Place	Total population	Median age	Age: Under 5 years	5 to 17 years	18 to 20 years	21 to 24 years	25 to 34 years	35 to 44 years	45 to 54 years	55 to 59 years	60 to 64 years
Ottawa County—Con.											
Ferrysburg city	3 040	40.5	186	504	94	128	360	449	540	193	153
Georgetown township	41 658	33.8	2 923	9 314	2 243	2 283	4 759	6 701	5 580	1 969	1 450
Jenison CDP	17 211	36.5	1 116	3 859	707	632	1 907	2 708	2 502	947	683
Grand Haven city	11 168	40.0	591	1 659	413	617	1 525	1 559	1 607	551	456
Grand Haven township	13 278	36.0	977	3 065	430	447	1 483	2 469	2 158	671	485
Holland city (part)	27 846	27.9	2 256	4 978	2 817	2 608	4 153	3 613	2 688	845	648
Holland township	28 911	29.3	2 909	6 136	1 086	1 925	5 421	4 534	3 039	1 070	749
Beechwood CDP (part)	2 571	31.8	221	533	80	152	433	450	282	103	74
Hudsonville city	7 160	32.3	626	1 582	268	414	964	1 053	692	284	209
Jamestown charter township	5 062	31.2	398	1 369	236	216	551	887	698	225	184
Olive township	4 691	28.9	380	1 178	232	278	769	829	523	144	108
Park township	17 579	35.4	1 398	4 041	548	574	2 108	3 234	2 714	947	667
Beechwood CDP (part)	392	39.9	17	88	12	8	35	76	78	20	14
Polkton township	2 335	36.8	137	535	88	94	244	403	352	134	99
Port Sheldon township	4 503	35.8	362	965	147	195	522	830	702	234	191
Robinson township	5 588	33.2	442	1 293	194	209	844	1 183	729	218	175
Spring Lake township	13 140	38.1	856	2 472	417	508	1 688	2 076	1 862	785	564
Spring Lake village	2 514	44.0	128	393	53	78	291	354	319	125	107
Tallmadge township	6 881	35.9	481	1 555	314	265	714	1 249	1 078	343	250
Wright township	3 286	35.6	207	755	129	134	394	544	434	166	136
Zeeland city	5 805	37.4	384	1 136	188	278	726	810	580	171	182
Zeeland charter township	7 613	30.7	718	1 882	273	354	1 137	1 258	899	319	223
Presque Isle County	14 411	45.1	692	2 327	492	443	1 213	2 016	2 134	965	909
Allis township	1 035	40.2	59	193	41	40	97	165	145	76	57
Bearinger township	329	56.7	18	22	7	4	25	24	57	37	31
Belknap township	854	42.5	42	157	26	22	74	138	136	52	47
Bismarck township	408	50.6	11	56	8	2	30	62	61	41	35
Case township	942	42.5	62	157	23	37	110	109	148	49	52
Millersburg village	263	35.9	17	64	2	11	31	36	32	8	13
Krakow township	622	50.4	23	70	19	13	42	78	101	45	43
Metz township	331	44.1	17	55	20	13	28	41	54	25	16
Moltke township	352	42.8	16	75	7	10	28	53	65	28	22
North Allis township	618	42.8	39	103	22	18	47	101	62	47	39
Ocqueoc township	634	54.5	25	83	10	14	47	71	71	55	61
Onaway city	993	38.3	61	198	49	54	91	154	114	65	38
Posen township	959	40.5	53	179	44	32	81	159	138	47	41
Posen village	292	39.0	21	48	13	13	30	47	20	15	12
Presque Isle township	1 691	49.7	56	240	50	24	115	226	289	139	146
Pulawski township	372	42.0	17	72	13	15	35	42	75	18	28
Rogers township	949	47.8	34	149	34	26	74	112	171	75	86
Rogers City city	3 322	44.5	159	518	119	119	289	481	447	166	167
Roscommon County	25 469	47.2	1 089	4 001	781	626	2 074	3 377	3 516	1 980	1 971
Au Sable township	281	44.1	9	60	5	4	32	37	48	22	15
Backus township	350	40.6	17	69	13	3	47	42	50	27	22
Denton township	5 817	47.9	262	869	187	171	436	758	811	474	453
Houghton Lake CDP (part)	1 049	46.4	49	158	39	37	73	154	152	84	69
Prudenville CDP	1 737	51.8	58	247	48	43	113	215	221	150	142
Gerrish township	3 072	48.3	114	500	87	61	192	414	494	231	228
Higgins township	2 061	41.4	104	371	95	76	198	303	260	107	113
Roscommon village	1 133	38.8	58	201	59	58	120	156	123	49	47
Lake township	1 351	56.3	20	143	40	25	71	151	192	132	166
Houghton Lake CDP (part)	154	45.5	5	19	10	6	14	21	21	13	13
Lyon township	1 462	51.7	44	195	32	20	106	178	232	108	123
Markey township	2 424	51.1	95	332	84	57	162	282	333	203	227
Nester township	263	51.6	8	32	3	5	19	36	44	31	31
Richfield township	4 139	49.2	182	617	99	80	378	522	519	342	335
St. Helen CDP	2 993	47.6	135	473	72	56	296	388	358	227	230
Roscommon township	4 249	41.0	234	813	136	124	433	654	533	303	258
Houghton Lake CDP (part)	2 546	43.5	132	440	89	72	241	372	334	164	150
Saginaw County	210 039	36.3	14 201	41 689	9 017	9 962	26 327	31 692	29 435	10 885	8 500
Albee township	2 338	35.3	158	517	75	84	323	393	357	133	87
Birch Run township	6 191	36.4	421	1 259	207	248	827	1 069	849	336	269
Birch Run village	1 653	32.5	125	318	62	92	320	250	168	74	52
Blumfield township	2 014	39.3	113	415	65	60	198	374	310	118	99
Brady township	2 344	36.0	147	499	93	113	279	406	320	120	104
Oakley village	339	35.3	23	65	18	18	44	59	35	13	16
Brant township	2 023	37.1	110	460	75	70	219	388	312	121	81
St. Charles village (part)	31	34.5	-	13	-	-	3	7	8	-	-
Bridgeport charter township	11 709	38.3	770	2 193	449	561	1 347	1 720	1 828	742	595
Bridgeport CDP	7 849	37.5	535	1 521	310	380	904	1 116	1 205	461	378
Buena Vista charter township	10 318	33.2	774	2 350	449	452	1 385	1 393	1 350	477	418
Buena Vista CDP	7 845	33.0	604	1 813	349	344	1 022	1 033	1 039	355	321
Robin Glen-Indiantown CDP	1 158	30.4	102	249	37	71	220	191	139	51	27
Carrollton township	6 602	35.0	534	1 297	261	337	872	1 029	776	303	243
Carrollton CDP	6 602	35.0	534	1 297	261	337	872	1 029	776	303	243
Chapin township	1 045	34.0	72	226	48	41	152	194	129	53	45
Chesaning township	4 861	38.6	305	888	180	204	610	719	712	276	214
Chesaning village	2 548	37.5	182	439	86	118	365	335	351	110	91
Frankenmuth city	4 838	47.6	217	771	109	119	388	642	692	288	244
Frankenmuth township	2 049	40.9	89	465	72	54	170	316	343	157	100
Fremont township	2 099	39.3	119	438	89	70	200	384	346	155	108
James township	1 930	40.9	111	340	79	64	191	351	341	143	107
Shields CDP (part)	213	40.3	13	35	9	8	22	36	37	19	8
Jonesfield township	1 710	38.5	96	326	70	69	202	281	223	93	80
Merrill village	782	36.7	52	151	33	32	105	129	82	33	36
Kochville township	3 241	23.7	143	373	788	389	340	348	322	138	125
Lakefield township	1 030	36.8	69	212	39	37	137	157	167	60	45
Maple Grove township	2 640	37.9	159	493	94	124	329	408	440	177	121
Marion township	925	33.2	66	202	40	42	135	150	138	41	39
Richland township	4 281	36.5	312	878	182	125	515	730	582	268	187
Hemlock CDP	1 585	34.5	127	340	64	45	230	255	184	82	56
Saginaw city	61 799	30.7	5 330	14 205	2 794	3 326	8 717	8 790	7 484	2 268	1 817

Table 1. **Age and Sex: 2000**—Con.

[For information on confidentiality protection, nonsampling error, and definitions, see text]

Age—Con.			Age and sex						Percent of total population		State County County Subdivision Place
			All ages		18 years and over		65 years and over				
65 to 74 years	75 to 84 years	85 years and over	Female	Males per 100 females	Total	Female	Total	Female	Under 18 years	65 years and over	
											Ottawa County—Con.
273	131	29	1 558	95.1	2 350	1 202	433	241	22.7	14.2	Ferrysburg city
2 294	1 454	688	21 352	95.1	29 421	15 347	4 436	2 591	29.4	10.6	Georgetown township
1 075	730	345	8 893	93.5	12 236	6 423	2 150	1 265	28.9	12.5	Jenison CDP
962	895	333	5 893	89.5	8 918	4 795	2 190	1 393	20.1	19.6	Grand Haven city
657	343	93	6 633	100.2	9 236	4 694	1 093	587	30.4	8.2	Grand Haven township
1 325	1 257	658	14 572	91.1	20 612	11 008	3 240	2 034	26.0	11.6	Holland city (part)
1 156	704	182	14 312	102.0	19 866	9 858	2 042	1 188	31.3	7.1	Holland township
127	95	21	1 256	104.7	1 817	896	243	147	29.3	9.5	Beechwood CDP (part)
473	443	152	3 731	91.9	4 952	2 640	1 068	631	30.8	14.9	Hudsonville city
178	101	19	2 515	101.3	3 295	1 636	298	152	34.9	5.9	Jamestown charter township
139	99	12	2 141	119.1	3 133	1 443	250	136	33.2	5.3	Olive township
872	387	89	8 780	100.2	12 140	6 109	1 348	694	30.9	7.7	Park township
28	11	5	195	101.0	287	142	44	21	26.8	11.2	Beechwood CDP (part)
134	95	20	1 152	102.7	1 663	815	249	130	28.8	10.7	Polkton township
246	85	24	2 165	108.0	3 176	1 547	355	165	29.5	7.9	Port Sheldon township
201	85	15	2 671	109.2	3 853	1 854	301	150	31.0	5.4	Robinson township
890	687	335	6 804	93.1	9 812	5 157	1 912	1 153	25.3	14.6	Spring Lake township
267	269	130	1 365	84.2	1 993	1 112	666	427	20.7	26.5	Spring Lake village
383	200	49	3 376	103.8	4 845	2 372	632	327	29.6	9.2	Tallmadge township
173	140	74	1 651	99.0	2 324	1 156	387	237	29.3	11.8	Wright township
468	586	296	3 169	83.2	4 285	2 395	1 350	878	26.2	23.3	Zeeland city
359	160	31	3 823	99.1	5 013	2 555	550	289	34.2	7.2	Zeeland charter township
1 757	1 114	349	7 235	99.2	11 392	5 780	3 220	1 764	20.9	22.3	Presque Isle County
84	49	29	486	113.0	783	377	162	85	24.3	15.7	Allis township
71	30	3	166	98.2	289	142	104	49	12.2	31.6	Bearinger township
90	56	14	427	100.0	655	321	160	93	23.3	18.7	Belknap township
64	29	9	193	111.4	341	161	102	52	16.4	25.0	Bismarck township
103	77	15	472	99.6	723	356	195	102	23.2	20.7	Case township
28	16	5	135	94.8	182	93	49	27	30.8	18.6	Millersburg village
103	72	13	299	108.0	529	252	188	98	15.0	30.2	Krakow township
33	26	3	155	113.5	259	122	62	31	21.8	18.7	Metz township
27	16	5	170	107.1	261	126	48	28	25.9	13.6	Moltke township
81	44	15	305	102.6	476	236	140	73	23.0	22.7	North Allis township
116	56	25	341	85.9	526	277	197	108	17.0	31.1	Ocqueoc township
67	74	28	536	85.3	734	415	169	113	26.1	17.0	Onaway city
92	79	14	472	103.2	727	372	185	103	24.2	19.3	Posen township
35	29	9	148	97.3	223	120	73	46	23.6	25.0	Posen village
267	119	20	808	109.3	1 395	671	406	192	17.5	24.0	Presque Isle township
26	22	9	180	106.7	283	137	57	26	23.9	15.3	Pulawski township
124	56	8	476	99.4	766	384	188	96	19.3	19.8	Rogers township
409	309	139	1 749	89.9	2 645	1 431	857	515	20.4	25.8	Rogers City city
3 568	1 947	539	12 934	96.9	20 379	10 486	6 054	3 210	20.0	23.8	Roscommon County
34	15	-	136	106.6	212	101	49	24	24.6	17.4	Au Sable township
31	26	3	177	97.7	264	134	60	32	24.6	17.1	Backus township
846	454	96	2 995	94.2	4 686	2 447	1 396	734	19.4	24.0	Denton township
132	84	18	529	98.3	842	424	234	122	19.7	22.3	Houghton Lake CDP (part)
282	180	38	916	89.6	1 432	778	500	269	17.6	28.8	Prudenville CDP
463	234	54	1 540	99.5	2 458	1 245	751	385	20.0	24.4	Gerrish township
174	160	100	1 050	96.3	1 586	832	434	265	23.0	21.1	Higgins township
80	100	82	610	85.7	874	484	262	174	22.9	23.1	Roscommon village
231	139	41	693	94.9	1 188	617	411	217	12.1	30.4	Lake township
14	16	2	77	100.0	130	66	32	16	15.6	20.8	Houghton Lake CDP (part)
259	135	30	709	106.2	1 223	601	424	205	16.3	29.0	Lyon township
413	177	59	1 190	103.7	1 997	1 003	649	338	17.6	26.8	Markey township
29	19	6	122	115.6	223	102	54	21	15.2	20.5	Nester township
666	331	68	2 098	97.3	3 340	1 730	1 065	569	19.3	25.7	Richfield township
452	246	60	1 538	94.6	2 385	1 263	758	424	20.3	25.3	St. Helen CDP
422	257	82	2 224	91.1	3 202	1 674	761	420	24.6	17.9	Roscommon township
268	208	76	1 370	85.8	1 974	1 065	552	311	22.5	21.7	Houghton Lake CDP (part)
14 530	9 994	3 807	109 102	92.5	154 149	81 835	28 331	16 939	26.6	13.5	Saginaw County
127	73	11	1 151	103.1	1 663	818	211	112	28.9	9.0	Albee township
424	220	62	3 142	97.0	4 511	2 338	706	396	27.1	11.4	Birch Run township
103	68	21	874	89.1	1 210	667	192	123	26.8	11.6	Birch Run village
162	79	21	999	101.6	1 486	753	262	141	26.2	13.0	Blumfield township
146	101	16	1 177	99.2	1 698	870	263	146	27.6	11.2	Brady township
28	17	3	173	96.0	251	130	48	29	26.0	14.2	Oakley village
105	58	24	1 013	99.7	1 453	720	187	103	28.2	9.2	Brant township
-	-	-	20	55.0	18	9	-	-	41.9	-	St. Charles village (part)
860	466	178	6 143	90.6	8 746	4 675	1 504	863	25.3	12.8	Bridgeport charter township
582	322	135	4 192	87.2	5 793	3 157	1 039	612	26.2	13.2	Bridgeport CDP
800	360	110	5 363	92.4	7 194	3 893	1 270	698	30.3	12.3	Buena Vista charter township
638	250	77	4 172	88.0	5 428	3 009	965	531	30.8	12.3	Buena Vista CDP
46	22	3	582	99.0	807	412	71	39	30.3	6.1	Robin Glen-Indiantown CDP
533	344	73	3 462	90.7	4 771	2 576	950	572	27.7	14.4	Carrollton township
533	344	73	3 462	90.7	4 771	2 576	950	572	27.7	14.4	Carrollton CDP
46	30	9	491	112.8	747	362	85	47	28.5	8.1	Chapin township
371	291	91	2 493	95.0	3 668	1 904	753	444	24.5	15.5	Chesaning township
206	195	70	1 362	87.1	1 927	1 046	471	304	24.4	18.5	Chesaning village
475	514	379	2 680	80.5	3 850	2 189	1 368	882	20.4	28.3	Frankenmuth city
167	85	31	1 013	102.3	1 495	741	283	146	27.0	13.8	Frankenmuth township
107	63	20	1 038	102.2	1 542	772	190	103	26.5	9.1	Fremont township
124	57	22	937	106.0	1 479	735	203	113	23.4	10.5	James township
17	8	1	103	106.8	165	79	26	11	22.5	12.2	Shields CDP (part)
141	89	40	879	94.5	1 288	674	270	165	24.7	15.8	Jonesfield township
60	45	24	422	85.3	579	323	129	84	26.0	16.5	Merrill village
134	99	42	1 667	94.4	2 725	1 397	275	154	15.9	8.5	Kochville township
62	42	3	534	92.9	749	375	107	61	27.3	10.4	Lakefield township
153	105	37	1 295	103.9	1 988	978	295	166	24.7	11.2	Maple Grove township
43	22	7	483	91.5	657	343	72	43	29.0	7.8	Marion township
291	165	46	2 187	95.7	3 091	1 618	502	289	27.8	11.7	Richland township
115	70	17	834	90.0	1 118	612	202	124	29.5	12.7	Hemlock CDP
3 613	2 579	876	33 004	87.2	42 264	23 345	7 068	4 317	31.6	11.4	Saginaw city

Table 1. **Age and Sex: 2000**—Con.

[For information on confidentiality protection, nonsampling error, and definitions, see text]

State County County Subdivision Place	Total population	Median age	Age: Under 5 years	5 to 17 years	18 to 20 years	21 to 24 years	25 to 34 years	35 to 44 years	45 to 54 years	55 to 59 years	60 to 64 years
Saginaw County—Con.											
Saginaw charter township	39 657	41.7	2 039	6 330	1 578	2 068	4 386	5 423	6 100	2 367	1 735
Saginaw Township North CDP	24 994	41.2	1 309	3 854	1 071	1 468	2 834	3 319	3 743	1 404	1 049
Saginaw Township South CDP	13 801	42.2	697	2 314	470	578	1 487	1 958	2 174	888	643
St. Charles township	3 393	36.6	241	679	127	145	416	557	461	181	153
St. Charles village (part)	2 016	35.4	163	389	80	101	262	304	263	101	71
Spaulding township	2 399	39.7	136	463	77	84	282	363	349	161	161
Swan Creek township	2 536	40.0	147	470	91	87	278	451	402	163	143
St. Charles village (part)	168	41.9	8	29	8	7	11	32	24	6	9
Taymouth township	4 624	35.4	312	990	195	198	577	833	717	257	171
Burt CDP	1 122	35.0	82	247	42	43	148	188	178	62	42
Thomas township	11 877	41.2	615	2 267	415	363	1 158	1 927	2 031	835	657
Shields CDP (part)	6 377	40.7	319	1 242	254	227	630	977	1 009	461	345
Tittabawassee township	7 706	35.1	486	1 356	224	355	1 411	1 608	1 117	344	238
Freeland CDP	5 147	34.4	310	830	144	262	1 104	1 124	713	200	133
Zilwaukee city	1 799	37.1	108	314	50	70	283	278	227	105	108
Zilwaukee township	61	45.2	2	13	2	3	-	10	10	5	6
St. Clair County	164 235	36.4	11 030	32 941	6 081	6 851	21 498	27 761	23 113	8 515	6 357
Algonac city	4 613	36.7	283	895	158	190	653	740	643	241	186
Berlin township	3 162	35.0	230	682	128	117	422	595	480	166	91
Brockway township	1 900	35.1	148	397	80	72	249	319	277	103	84
Burtchville township	3 956	37.3	253	714	135	187	542	640	564	248	179
Casco township	4 747	34.7	363	983	191	214	649	860	696	270	194
China township	3 340	37.2	202	780	125	104	329	634	556	201	114
Clay township	9 822	40.9	500	1 721	311	325	1 116	1 655	1 584	735	509
Pearl Beach CDP	3 224	46.4	114	446	90	107	276	495	651	304	211
Clyde township	5 523	38.1	338	1 128	216	190	624	968	970	342	242
Columbus township	4 615	34.2	341	1 076	160	166	628	855	608	261	186
Cottrellville township	3 814	36.7	230	819	145	140	445	723	566	191	154
East China township	3 630	43.8	142	603	123	123	340	562	551	246	214
Emmett township	2 506	34.8	198	569	90	101	306	506	313	124	101
Emmett village	251	35.3	20	56	11	11	26	47	26	14	12
Fort Gratiot township	10 691	38.9	630	2 015	423	420	1 207	1 799	1 631	592	443
Grant township	1 667	35.1	100	390	68	62	209	332	240	81	66
Greenwood township	1 373	35.1	101	304	36	45	199	241	187	72	47
Ira township	6 966	34.3	533	1 405	232	317	1 098	1 239	912	317	245
Kenockee township	2 423	36.8	164	513	101	76	299	451	368	144	88
Kimball township	8 628	35.6	587	1 702	282	348	1 317	1 488	1 259	457	299
Lynn township	1 187	35.8	71	294	48	37	133	201	182	70	39
Marine City city	4 652	35.6	291	993	181	202	606	814	526	216	161
Marysville city	9 684	39.1	559	1 801	291	373	1 165	1 581	1 399	499	362
Memphis city (part)	322	37.5	22	65	11	11	41	44	36	13	12
Mussey township	3 740	32.8	276	902	157	168	490	649	489	169	119
Capac village	1 775	29.8	158	432	75	98	284	273	199	51	47
Port Huron city	32 338	34.0	2 513	6 216	1 329	1 813	4 775	4 805	3 916	1 365	1 066
Port Huron township	8 615	36.7	571	1 653	303	363	1 152	1 469	1 228	439	362
Richmond city (part)	1	43.5	-	-	-	-	-	1	-	-	-
Riley township	3 046	35.1	231	658	99	91	435	615	429	132	112
St. Clair city	5 802	37.2	406	1 177	185	217	721	963	818	259	216
St. Clair township	6 423	37.7	399	1 383	268	201	671	1 197	976	344	292
Wales township	2 986	36.3	175	666	105	96	375	547	488	145	116
Yale city	2 063	33.2	173	437	100	82	302	268	221	73	58
St. Joseph County	62 422	35.6	4 484	12 696	2 550	2 986	7 953	9 584	8 291	3 183	2 598
Burr Oak township	2 739	35.1	187	590	116	125	348	442	364	140	98
Burr Oak village	797	35.1	50	164	35	37	111	131	93	39	27
Colon township	3 405	37.4	230	677	131	148	402	491	460	193	166
Colon village	1 227	37.6	94	242	40	50	152	142	158	71	59
Constantine township	4 181	34.5	292	905	187	203	533	655	571	207	172
Constantine village	2 095	30.1	187	484	101	106	313	310	239	87	53
Fabius township	3 285	42.1	175	570	96	103	350	483	550	236	218
Fawn River township	1 648	35.1	99	357	64	58	244	262	220	92	98
Florence township	1 436	36.2	73	343	44	61	168	267	220	78	56
Flowerfield township	1 592	38.3	98	325	64	45	183	288	258	86	84
Leonidas township	1 239	33.7	99	296	49	43	148	165	168	80	51
Lockport township	3 814	35.3	310	784	147	151	499	604	520	216	152
Centreville village (part)	113	29.5	13	25	7	3	19	21	10	6	3
Mendon township	2 775	37.6	183	574	76	103	331	449	344	151	141
Mendon village	917	32.8	70	218	29	42	124	172	103	32	27
Mottville township	1 499	37.0	71	317	61	58	191	251	252	74	60
Nottawa township	3 999	35.2	300	846	167	224	449	586	532	210	167
Centreville village (part)	1 466	34.3	106	299	64	90	188	260	150	48	51
Park township	2 699	40.0	144	516	78	92	313	419	403	159	137
Sherman township	3 248	39.2	195	611	140	134	329	581	506	183	167
Sturgis city	11 285	32.1	997	2 191	579	719	1 573	1 574	1 232	421	347
Sturgis township	2 403	33.2	203	529	74	100	348	375	292	134	84
Three Rivers city	7 328	31.7	597	1 518	336	458	1 091	1 100	804	286	198
White Pigeon township	3 847	38.4	231	747	141	161	453	592	595	237	202
White Pigeon village	1 627	33.2	116	357	77	80	219	262	213	72	65
Sanilac County	44 547	37.8	2 913	9 079	1 586	1 792	5 103	6 941	5 832	2 350	2 086
Argyle township	770	36.2	65	144	38	34	93	110	121	51	29
Austin township	673	37.0	38	149	15	33	77	110	67	45	41
Bridgehampton township	911	35.9	47	205	34	49	101	149	114	46	34
Carsonville village (part)	143	39.2	6	30	6	11	8	26	20	8	4
Brown City city (part)	1 328	33.4	113	268	48	75	199	190	144	56	53
Buel township	1 237	37.8	81	263	30	32	156	195	168	74	60
Croswell city	2 467	32.7	216	537	108	127	333	372	308	95	75
Custer township	1 036	41.3	46	192	34	38	93	186	141	62	61
Delaware township	930	40.3	57	190	24	32	99	123	134	59	40
Forestville village	127	46.3	14	17	3	5	13	9	21	6	6
Elk township	1 584	35.9	108	339	65	64	193	247	215	73	59
Peck village	599	33.7	47	117	23	33	89	75	75	26	22
Elmer township	790	38.2	36	182	31	26	73	166	97	27	35
Evergreen township	995	35.7	51	222	50	53	115	160	135	61	37

Table 1. **Age and Sex: 2000**—Con.

[For information on confidentiality protection, nonsampling error, and definitions, see text]

Age—Con.			Age and sex						Percent of total population		State County County Subdivision Place
			All ages		18 years and over		65 years and over				
65 to 74 years	75 to 84 years	85 years and over	Female	Males per 100 females	Total	Female	Total	Female	Under 18 years	65 years and over	
											Saginaw County—Con.
3 437	2 864	1 330	21 069	88.2	31 288	17 060	7 631	4 794	21.1	19.2	Saginaw charter township
2 125	1 795	1 023	13 390	86.7	19 831	10 950	4 943	3 203	20.7	19.8	Saginaw Township North CDP
1 255	1 035	302	7 261	90.1	10 790	5 775	2 592	1 542	21.8	18.8	Saginaw Township South CDP
231	168	34	1 733	95.8	2 473	1 289	433	246	27.1	12.8	St. Charles township
141	119	22	1 038	94.2	1 464	777	282	167	27.4	14.0	St. Charles village (part)
182	106	35	1 244	92.8	1 800	941	323	183	25.0	13.5	Spaulding township
189	92	23	1 253	102.4	1 919	958	304	175	24.3	12.0	Swan Creek township
16	14	4	86	95.3	131	68	34	20	22.0	20.2	St. Charles village (part)
236	115	23	2 285	102.4	3 322	1 664	374	207	28.2	8.1	Taymouth township
60	25	5	547	105.1	793	398	90	49	29.3	8.0	Burt CDP
892	527	190	6 181	92.2	8 995	4 753	1 609	909	24.3	13.5	Thomas township
462	307	144	3 360	89.8	4 816	2 563	913	529	24.5	14.3	Shields CDP (part)
340	185	42	3 240	137.8	5 864	2 363	567	312	23.9	7.4	Tittabawassee township
201	103	23	1 971	161.1	4 007	1 418	327	180	22.1	6.4	Freeland CDP
136	91	29	921	95.3	1 377	711	256	148	23.5	14.2	Zilwaukee city
3	4	3	25	144.0	46	20	10	4	24.6	16.4	Zilwaukee township
10 532	7 159	2 397	83 321	97.1	120 264	61 839	20 088	11 804	26.8	12.2	St. Clair County
303	244	77	2 387	93.3	3 435	1 791	624	399	25.5	13.5	Algonac city
129	102	20	1 544	104.8	2 250	1 104	251	130	28.8	7.9	Berlin township
103	52	16	949	100.2	1 355	693	171	88	28.7	9.0	Brockway township
272	177	45	2 042	93.7	2 989	1 550	494	272	24.4	12.5	Burtchville township
199	104	24	2 338	103.0	3 401	1 674	327	161	28.4	6.9	Casco township
181	87	27	1 650	102.4	2 358	1 177	295	158	29.4	8.8	China township
764	469	133	4 824	103.6	7 601	3 740	1 366	725	22.6	13.9	Clay township
293	187	50	1 562	106.4	2 664	1 314	530	275	17.4	16.4	Pearl Beach CDP
310	157	38	2 727	102.5	4 057	2 022	505	276	26.5	9.1	Clyde township
198	121	15	2 235	106.5	3 198	1 554	334	175	30.7	7.2	Columbus township
240	125	36	1 890	101.8	2 765	1 389	401	218	27.5	10.5	Cottrellville township
311	256	159	1 891	92.0	2 885	1 528	726	457	20.5	20.0	East China township
121	60	17	1 230	103.7	1 739	855	198	91	30.6	7.9	Emmett township
17	9	2	125	100.8	175	86	28	12	30.3	11.2	Emmett village
793	543	195	5 575	91.8	8 046	4 216	1 531	917	24.7	14.3	Fort Gratiot township
68	38	13	799	108.6	1 177	587	119	69	29.4	7.1	Grant township
100	36	5	661	107.7	968	471	141	79	29.5	10.3	Greenwood township
380	232	56	3 456	101.6	5 028	2 506	668	368	27.8	9.6	Ira township
125	81	13	1 196	102.6	1 746	866	219	119	27.9	9.0	Kenockee township
509	311	69	4 292	101.0	6 339	3 200	889	509	26.5	10.3	Kimball township
67	35	10	574	106.8	822	402	112	56	30.7	9.4	Lynn township
325	262	75	2 443	90.4	3 368	1 786	662	406	27.6	14.2	Marine City city
849	640	165	4 991	94.0	7 324	3 872	1 654	1 000	24.4	17.1	Marysville city
36	23	8	180	78.9	235	135	67	46	27.0	20.8	Memphis city (part)
173	115	33	1 838	103.5	2 562	1 275	321	185	31.5	8.6	Mussey township
72	64	22	895	98.3	1 185	609	158	99	33.2	8.9	Capac village
2 095	1 696	749	16 959	90.7	23 609	12 689	4 540	2 914	27.0	14.0	Port Huron city
663	332	80	4 367	97.3	6 391	3 277	1 075	597	25.8	12.5	Port Huron township
-	-	-	-	(X)	1	-	-	-	-	-	Richmond city (part)
149	82	13	1 441	111.4	2 157	1 031	244	120	29.2	8.0	Riley township
421	310	109	3 080	88.4	4 219	2 259	840	520	27.3	14.5	St. Clair city
390	234	68	3 188	101.5	4 641	2 321	692	358	27.7	10.8	St. Clair township
154	95	24	1 467	103.5	2 145	1 075	273	151	28.2	9.1	Wales township
104	140	105	1 107	86.4	1 453	794	349	240	29.6	16.9	Yale city
4 295	2 751	1 051	31 567	97.7	45 242	23 201	8 097	4 746	27.5	13.0	St. Joseph County
195	110	24	1 374	99.3	1 962	978	329	191	28.4	12.0	Burr Oak township
59	39	12	403	97.8	583	305	110	69	26.9	13.8	Burr Oak village
250	196	61	1 705	99.7	2 498	1 271	507	285	26.6	14.9	Colon township
99	85	35	644	90.5	891	476	219	130	27.4	17.8	Colon village
272	143	41	2 082	100.8	2 984	1 503	456	239	28.6	10.9	Constantine township
127	64	24	1 066	96.5	1 424	744	215	126	32.0	10.3	Constantine village
310	161	33	1 623	102.4	2 540	1 253	504	252	22.7	15.3	Fabius township
97	42	15	821	100.7	1 192	583	154	80	27.7	9.3	Fawn River township
73	44	9	692	107.5	1 020	504	126	68	29.0	8.8	Florence township
111	40	10	772	106.2	1 169	563	161	78	26.6	10.1	Flowerfield township
68	56	16	628	97.3	844	437	140	80	31.9	11.3	Leonidas township
251	147	33	1 931	97.5	2 720	1 408	431	237	28.7	11.3	Lockport township
4	2	-	61	85.2	75	41	6	3	33.6	5.3	Centreville village (part)
269	124	30	1 383	100.7	2 018	1 029	423	225	27.3	15.2	Mendon township
62	30	8	464	97.6	629	329	100	59	31.4	10.9	Mendon village
91	52	21	739	102.8	1 111	554	164	95	25.9	10.9	Mottville township
298	153	67	2 011	98.9	2 853	1 416	518	287	28.7	13.0	Nottawa township
101	67	42	709	106.8	1 061	512	210	129	27.6	14.3	Centreville village (part)
223	140	75	1 360	98.5	2 039	1 037	438	246	24.5	16.2	Park township
255	122	25	1 587	104.7	2 442	1 213	402	224	24.8	12.4	Sherman township
691	602	359	5 861	92.5	8 097	4 350	1 652	1 105	28.2	14.6	Sturgis city
147	92	25	1 199	100.4	1 671	837	264	152	30.5	11.0	Sturgis township
404	370	166	3 813	92.2	5 213	2 775	940	641	28.9	12.8	Three Rivers city
290	157	41	1 986	93.7	2 869	1 490	488	261	25.4	12.7	White Pigeon township
95	54	17	878	85.3	1 154	623	166	98	29.1	10.2	White Pigeon village
3 625	2 426	814	22 447	98.5	32 555	16 714	6 865	3 904	26.9	15.4	Sanilac County
39	36	10	380	102.6	561	278	85	46	27.1	11.0	Argyle township
59	23	16	317	112.3	486	238	98	45	27.8	14.6	Austin township
69	48	15	470	93.8	659	335	132	74	27.7	14.5	Bridgehampton township
12	11	1	77	85.7	107	57	24	16	25.2	16.8	Carsonville village (part)
122	47	13	700	89.7	947	499	182	107	28.7	13.7	Brown City city (part)
104	68	6	613	101.8	893	456	178	95	27.8	14.4	Buel township
153	112	31	1 286	91.8	1 714	935	296	191	30.5	12.0	Croswell city
97	69	17	528	96.2	798	405	183	103	23.0	17.7	Custer township
84	74	14	449	107.1	683	326	172	90	26.6	18.5	Delaware township
10	16	7	60	111.7	96	46	33	19	24.4	26.0	Forestville village
120	88	13	786	101.5	1 137	565	221	125	28.2	14.0	Elk township
45	41	6	311	92.6	435	227	92	56	27.4	15.4	Peck village
67	44	6	391	102.0	572	283	117	69	27.6	14.8	Elmer township
63	31	17	456	118.2	722	342	111	59	27.4	11.2	Evergreen township

Table 1. **Age and Sex: 2000**—Con.

[For information on confidentiality protection, nonsampling error, and definitions, see text]

State County County Subdivision Place	Total population	Median age	Age: Under 5 years	5 to 17 years	18 to 20 years	21 to 24 years	25 to 34 years	35 to 44 years	45 to 54 years	55 to 59 years	60 to 64 years
Sanilac County—Con.											
Flynn township	1 040	30.9	101	241	45	64	115	146	141	51	31
Forester township	1 108	46.3	50	183	20	31	86	166	141	86	69
Fremont township	913	35.5	70	199	28	30	122	148	128	60	46
Greenleaf township	804	36.7	70	169	31	27	81	150	98	33	45
Lamotte township	981	35.7	73	202	35	40	129	154	104	48	53
Lexington township	3 688	42.0	185	674	120	126	385	536	538	208	211
Lexington village	1 104	46.9	60	161	29	45	118	105	146	69	73
Maple Valley township	1 114	35.7	78	271	46	30	119	211	142	53	46
Marion township	1 803	39.3	98	354	84	68	180	278	258	86	75
Deckerville village	944	40.3	49	174	43	33	91	154	107	48	35
Marlette city	2 104	34.1	144	501	90	95	244	287	243	73	79
Marlette township	2 051	36.4	151	462	78	77	228	317	296	104	98
Minden township	633	35.3	34	145	29	30	77	96	79	26	17
Minden City village	242	34.4	10	50	15	13	38	32	29	6	8
Moore township	1 262	34.1	92	274	45	59	182	196	162	60	51
Sandusky city	2 745	38.1	160	465	107	149	362	448	334	103	102
Sanilac township	2 609	44.0	137	442	69	97	207	389	335	159	203
Port Sanilac village	658	46.2	39	92	21	37	35	97	78	33	36
Speaker township	1 408	35.4	111	300	54	42	189	242	183	73	46
Melvin village	160	38.5	15	25	5	5	18	28	20	6	8
Washington township	1 636	38.0	119	337	49	65	188	233	226	96	84
Applegate village	287	30.9	21	73	8	12	42	38	37	8	11
Carsonville village (part)	359	36.7	21	78	15	22	38	51	55	26	11
Watertown township	1 376	37.0	88	319	39	41	155	229	207	69	63
Wheatland township	530	34.5	39	125	20	22	65	80	52	29	26
Worth township	4 021	40.0	255	725	120	136	457	627	521	284	217
Schoolcraft County	8 903	41.4	500	1 526	301	302	996	1 325	1 263	504	533
Doyle township	630	42.2	25	112	24	12	63	112	103	28	45
Germfask township	491	42.7	34	64	19	27	57	59	74	33	41
Hiawatha township	1 328	45.2	43	239	49	22	97	209	234	80	95
Inwood township	722	44.0	34	131	17	11	61	121	103	46	54
Manistique city	3 583	38.0	222	624	136	170	489	521	408	145	156
Manistique township	1 053	39.0	78	199	32	33	118	169	155	82	58
Mueller township	245	51.4	15	29	4	5	21	31	38	28	17
Seney township	180	46.0	13	31	4	-	21	18	19	14	15
Thompson township	671	46.0	36	97	16	22	69	85	129	48	52
Shiawassee County	71 687	36.4	4 861	14 383	2 864	3 102	9 013	11 945	10 203	3 788	2 947
Antrim township	2 050	36.9	124	438	91	76	228	381	311	119	75
Bennington township	3 017	38.1	195	593	106	90	367	519	507	184	156
Burns township	3 500	35.3	253	769	129	126	451	616	478	179	178
Byron village	595	33.5	33	141	27	25	85	100	70	23	33
Caledonia township	4 427	39.6	234	839	177	149	495	753	688	311	198
Middletown CDP	966	36.1	62	190	30	39	142	186	113	57	34
Corunna city	3 381	35.2	228	549	181	253	472	493	404	149	116
Durand city	3 933	34.7	289	779	176	192	545	621	465	150	130
Fairfield township	745	37.9	37	162	23	34	81	136	105	45	34
Hazelton township	2 206	38.4	123	465	86	77	217	393	353	140	110
New Lothrop village	603	34.9	38	135	20	27	82	92	82	29	36
Laingsburg city	1 223	32.0	98	283	50	58	184	195	151	30	39
Middlebury township	1 491	36.3	106	282	54	60	212	237	216	97	63
Ovid village (part)	2	68.5	-	-	-	-	-	-	-	-	-
New Haven township	1 293	39.9	61	257	42	47	126	248	215	74	54
Owosso city	15 713	34.2	1 202	3 091	723	823	2 196	2 431	1 900	666	565
Owosso township	4 670	40.5	274	885	158	178	479	712	693	278	241
Perry city	2 065	32.6	162	471	75	80	322	351	308	66	59
Perry township	4 438	32.6	383	958	158	218	673	757	557	239	157
Morrice village	882	29.5	99	185	28	51	170	139	84	50	22
Rush township	1 409	39.3	77	293	55	39	143	240	223	68	72
Sciota township	1 801	36.8	113	369	66	64	230	331	286	105	68
Shiawassee township	2 907	37.4	161	647	121	113	291	545	493	151	132
Bancroft village	616	32.4	52	139	23	33	76	102	83	26	19
Venice township	2 588	39.5	132	528	81	79	293	433	402	154	135
Lennon village (part)	432	38.4	24	92	18	10	49	84	56	18	21
Vernon township	4 980	37.4	364	936	181	206	590	822	763	342	206
Vernon village	847	35.3	68	154	39	36	122	121	131	44	33
Woodhull township	3 850	38.0	245	789	131	140	418	731	685	241	159
Tuscola County	58 266	37.0	3 517	12 089	2 329	2 445	7 001	9 379	8 230	3 280	2 546
Akron township	1 589	38.0	89	322	56	53	193	261	183	110	87
Akron village (part)	292	34.5	22	66	7	12	41	48	20	15	17
Almer township	3 023	40.6	180	564	98	118	313	449	400	161	159
Caro village (part)	747	33.1	61	158	38	50	83	99	99	45	28
Arbela township	3 219	37.3	175	702	111	112	382	592	494	210	126
Columbia township	1 419	36.1	85	295	55	70	182	199	207	66	42
Unionville village	605	35.1	39	131	22	34	76	91	89	24	13
Dayton township	1 869	38.5	99	408	67	72	195	289	268	131	96
Denmark township	3 249	37.4	208	629	129	157	386	491	476	188	150
Reese village	1 375	39.5	71	239	59	72	158	197	223	84	79
Elkland township	3 659	39.4	200	700	148	160	391	544	451	183	173
Cass City village (part)	2 640	39.7	136	504	97	120	287	369	313	127	124
Ellington township	1 304	37.2	61	281	52	58	142	228	217	93	57
Elmwood township	1 213	39.0	71	244	35	46	133	208	163	75	62
Gagetown village	389	36.2	24	89	4	19	53	58	43	20	16
Fairgrove township	1 749	38.0	98	354	67	65	202	290	233	111	78
Akron village (part)	169	34.8	11	38	8	5	23	29	15	11	6
Fairgrove village	627	34.6	43	131	29	23	91	88	80	33	30
Fremont township	3 559	35.1	262	735	159	177	443	536	520	200	129
Mayville village	1 055	32.2	88	210	62	69	134	146	132	49	31
Gilford township	833	37.6	52	165	40	33	101	130	107	49	34
Indianfields township	6 392	37.4	345	1 143	255	325	913	955	906	345	276
Caro village (part)	3 398	37.6	195	609	140	177	465	445	462	185	130
Juniata township	1 673	37.8	99	378	58	45	173	311	265	91	69
Kingston township	1 615	36.1	105	361	71	64	185	272	211	74	89

Table 1. **Age and Sex: 2000**—Con.

[For information on confidentiality protection, nonsampling error, and definitions, see text]

Age—Con.			Age and sex						Percent of total population		
			All ages		18 years and over		65 years and over				**State** **County** **County Subdivision** **Place**
65 to 74 years	75 to 84 years	85 years and over	Female	Males per 100 females	Total	Female	Total	Female	Under 18 years	65 years and over	
											Sanilac County—Con.
46	44	15	505	105.9	698	346	105	54	32.9	10.1	Flynn township
154	98	24	541	104.8	875	435	276	144	21.0	24.9	Forester township
47	21	14	437	108.9	644	312	82	40	29.5	9.0	Fremont township
57	32	11	382	110.5	565	280	100	53	29.7	12.4	Greenleaf township
94	36	13	488	101.0	706	349	143	75	28.0	14.6	Lamotte township
395	242	68	1 899	94.2	2 829	1 490	705	403	23.3	19.1	Lexington township
143	108	47	607	81.9	883	505	298	185	20.0	27.0	Lexington village
64	45	9	536	107.8	765	373	118	58	31.3	10.6	Maple Valley township
130	128	64	948	90.2	1 351	720	322	189	25.1	17.9	Marion township
64	88	58	512	84.4	721	400	210	134	23.6	22.2	Deckerville village
125	130	93	1 068	97.0	1 459	801	348	238	30.7	16.5	Marlette city
126	86	28	1 011	102.9	1 438	718	240	133	29.9	11.7	Marlette township
40	36	24	338	87.3	454	239	100	62	28.3	15.8	Minden township
16	18	7	134	80.6	182	99	41	28	24.8	16.9	Minden City village
81	41	19	646	95.4	896	455	141	72	29.0	11.2	Moore township
200	210	105	1 472	86.5	2 120	1 141	515	342	22.8	18.8	Sandusky city
325	193	53	1 355	92.5	2 030	1 080	571	322	22.2	21.9	Sanilac township
96	67	27	370	77.8	527	306	190	128	19.9	28.9	Port Sanilac village
96	55	17	672	109.5	997	482	168	83	29.2	11.9	Speaker township
19	5	6	80	100.0	120	56	30	16	25.0	18.8	Melvin village
150	73	16	821	99.3	1 180	603	239	120	27.9	14.6	Washington township
18	15	4	151	90.1	193	104	37	23	32.8	12.9	Applegate village
28	13	1	176	104.0	260	136	42	23	27.6	11.7	Carsonville village (part)
102	52	12	691	99.1	969	489	166	93	29.6	12.1	Watertown township
45	24	3	252	110.3	366	183	72	39	30.9	13.6	Wheatland township
371	240	68	2 009	100.1	3 041	1 556	679	380	24.4	16.9	Worth township
865	597	191	4 449	100.1	6 877	3 452	1 653	918	22.8	18.6	Schoolcraft County
71	25	10	303	107.9	493	237	106	44	21.7	16.8	Doyle township
43	22	18	240	104.6	393	203	83	46	20.0	16.9	Germfask township
143	91	26	647	105.3	1 046	513	260	130	21.2	19.6	Hiawatha township
90	48	6	353	104.5	557	279	144	75	22.9	19.9	Inwood township
303	296	113	1 846	94.1	2 737	1 406	712	451	23.6	19.9	Manistique city
82	41	6	512	105.7	776	381	129	65	26.3	12.3	Manistique township
43	13	1	112	118.8	201	97	57	27	18.0	23.3	Mueller township
25	16	4	101	78.2	136	71	45	25	24.4	25.0	Seney township
65	45	7	335	100.3	538	265	117	55	19.8	17.4	Thompson township
4 605	3 008	968	36 480	96.5	52 443	27 102	8 581	5 055	26.8	12.0	Shiawassee County
116	70	21	995	106.0	1 488	738	207	107	27.4	10.1	Antrim township
192	87	21	1 502	100.9	2 229	1 117	300	165	26.1	9.9	Bennington township
170	115	36	1 716	104.0	2 478	1 239	321	181	29.2	9.2	Burns township
19	29	10	300	98.3	421	225	58	39	29.2	9.7	Byron village
339	203	41	2 237	97.9	3 354	1 717	583	335	24.2	13.2	Caledonia township
69	36	8	470	105.5	714	357	113	62	26.1	11.7	Middletown CDP
241	205	90	1 747	93.5	2 604	1 382	536	354	23.0	15.9	Corunna city
223	230	133	2 089	88.3	2 865	1 550	586	394	27.2	14.9	Durand city
46	31	11	358	108.1	546	265	88	45	26.7	11.8	Fairfield township
137	84	21	1 111	98.6	1 618	820	242	130	26.7	11.0	Hazelton township
34	24	4	312	93.3	430	226	62	34	28.7	10.3	New Lothrop village
81	36	18	609	100.8	842	427	135	83	31.2	11.0	Laingsburg city
91	59	14	729	104.5	1 103	538	164	83	26.0	11.0	Middlebury township
2	-	-	1	100.0	2	1	2	1	-	100.0	Ovid village (part)
92	59	18	638	102.7	975	476	169	95	24.6	13.1	New Haven township
1 060	821	235	8 301	89.3	11 420	6 206	2 116	1 341	27.3	13.5	Owosso city
403	283	86	2 350	98.7	3 511	1 807	772	446	24.8	16.5	Owosso township
89	57	25	1 095	88.6	1 432	766	171	118	30.7	8.3	Perry city
202	108	28	2 257	96.6	3 097	1 590	338	179	30.2	7.6	Perry township
32	16	6	440	100.5	598	305	54	30	32.2	6.1	Morrice village
114	66	19	711	98.2	1 039	538	199	110	26.3	14.1	Rush township
99	47	23	884	103.7	1 319	659	169	93	26.8	9.4	Sciota township
145	86	22	1 448	100.8	2 099	1 043	253	128	27.8	8.7	Shiawassee township
33	24	6	325	89.5	425	223	63	34	31.0	10.2	Bancroft village
217	105	29	1 290	100.6	1 928	958	351	191	25.5	13.6	Venice township
36	17	7	230	87.8	316	158	60	32	26.9	13.9	Lennon village (part)
346	175	49	2 498	99.4	3 680	1 859	570	312	26.1	11.4	Vernon township
67	22	10	434	95.2	625	330	99	57	26.2	11.7	Vernon village
202	81	28	1 915	101.0	2 816	1 407	311	165	26.9	8.1	Woodhull township
3 845	2 733	872	29 165	99.8	42 660	21 741	7 450	4 255	26.8	12.8	Tuscola County
123	76	36	782	103.2	1 178	591	235	131	25.9	14.8	Akron township
24	13	7	159	83.6	204	115	44	24	30.1	15.1	Akron village (part)
253	206	122	1 559	93.9	2 279	1 211	581	339	24.6	19.2	Almer township
50	33	3	407	83.5	528	295	86	49	29.3	11.5	Caro village (part)
201	99	15	1 581	103.6	2 342	1 162	315	179	27.2	9.8	Arbela township
114	78	26	713	99.0	1 039	533	218	118	26.8	15.4	Columbia township
44	31	11	313	93.3	435	232	86	46	28.1	14.2	Unionville village
136	91	17	918	103.6	1 362	673	244	122	27.1	13.1	Dayton township
228	160	47	1 619	100.7	2 412	1 256	435	243	25.8	13.4	Denmark township
99	71	23	705	95.0	1 065	576	193	115	22.5	14.0	Reese village
325	288	96	1 913	91.3	2 759	1 493	709	430	24.6	19.4	Elkland township
250	231	82	1 419	86.0	2 000	1 117	563	348	24.2	21.3	Cass City village (part)
58	39	18	623	109.3	962	466	115	66	26.2	8.8	Ellington township
95	65	16	584	107.7	898	438	176	99	26.0	14.5	Elmwood township
32	27	4	192	102.6	276	141	63	37	29.0	16.2	Gagetown village
119	98	34	893	95.9	1 297	671	251	133	25.8	14.4	Fairgrove township
11	8	4	90	87.8	120	63	23	13	29.0	13.6	Akron village (part)
37	29	13	326	92.3	453	238	79	41	27.8	12.6	Fairgrove village
207	131	60	1 799	97.8	2 562	1 301	398	234	28.0	11.2	Fremont township
76	45	13	545	93.6	757	397	134	77	28.2	12.7	Mayville village
55	47	20	420	98.3	616	314	122	70	26.1	14.6	Gilford township
443	363	123	3 301	93.6	4 904	2 528	929	582	23.3	14.5	Indianfields township
250	246	94	1 865	82.2	2 594	1 451	590	398	23.7	17.4	Caro village (part)
107	56	21	807	107.3	1 196	597	184	95	28.5	11.0	Juniata township
89	77	17	800	101.9	1 149	588	183	99	28.9	11.3	Kingston township

Table 1. **Age and Sex: 2000**—Con.

[For information on confidentiality protection, nonsampling error, and definitions, see text]

State County County Subdivision Place	Total population	Median age	Age: Under 5 years	5 to 17 years	18 to 20 years	21 to 24 years	25 to 34 years	35 to 44 years	45 to 54 years	55 to 59 years	60 to 64 years
Tuscola County—Con.											
Kingston township—Con.											
Kingston village (part)	389	35.1	20	100	15	16	43	64	33	16	27
Koylton township	1 579	35.6	116	367	41	65	184	260	222	87	72
Kingston village (part)	61	29.8	11	5	4	5	8	10	11	-	4
Millington township	4 459	37.1	278	898	191	201	528	718	644	282	212
Millington village	1 137	33.4	88	223	45	70	162	157	127	53	49
Novesta township	1 606	36.7	98	351	74	68	167	291	235	86	63
Cass City village (part)	3	43.5	-	1	-	-	-	1	1	-	-
Tuscola township	2 152	37.2	144	444	73	72	268	328	306	126	120
Vassar city	2 823	30.5	172	794	135	117	352	392	327	107	90
Vassar township	4 356	33.6	294	987	205	185	581	754	602	223	174
Watertown township	2 231	36.6	135	491	104	78	258	395	305	141	89
Wells township	1 946	37.6	107	372	78	76	248	376	341	98	57
Wisner township	749	43.8	44	104	27	28	81	110	147	43	42
Van Buren County	76 263	36.6	5 176	16 230	2 983	3 026	8 981	12 444	10 975	3 959	3 116
Almena township	4 226	38.3	263	874	131	114	504	805	786	214	164
Antwerp township	10 813	35.1	781	2 455	454	379	1 325	1 900	1 633	474	349
Lawton village	1 859	36.9	134	371	74	58	242	275	209	57	71
Mattawan village	2 536	32.9	225	536	125	114	359	432	345	94	89
Paw Paw village (part)	91	34.8	6	11	5	4	20	17	6	5	3
Arlington township	2 075	38.5	122	443	72	72	225	355	299	153	83
Bangor city	1 933	32.7	156	438	82	114	232	269	221	93	68
Bangor township	2 121	34.6	175	423	99	106	271	290	267	126	107
Bloomingdale township	3 364	36.9	228	734	140	134	350	566	515	164	127
Bloomingdale village	528	32.5	38	130	31	24	61	97	58	23	10
Columbia township	2 714	36.8	204	552	89	101	342	426	369	148	150
Breedsville village	235	31.5	20	55	13	11	26	41	25	11	11
Covert township	3 141	34.7	246	752	114	119	353	454	424	145	134
Decatur township	3 916	35.1	267	838	144	198	504	625	471	212	158
Decatur village	1 838	34.5	136	389	64	97	245	287	177	97	74
Geneva township	3 975	35.0	255	922	185	174	451	671	512	181	161
Gobles city	815	33.8	73	176	32	35	104	134	94	30	29
Hamilton township	1 797	32.5	125	419	103	92	218	251	223	83	72
Hartford city	2 476	33.0	194	527	102	145	342	390	314	93	92
Hartford township	3 159	34.6	229	685	115	144	426	475	438	179	143
Keeler township	2 601	35.1	211	545	100	106	333	402	331	128	124
Lawrence township	3 341	35.8	226	744	129	128	398	507	488	184	131
Lawrence village	1 059	31.7	92	238	53	52	138	159	129	50	37
Paw Paw township	7 091	37.6	423	1 413	289	310	816	1 163	1 055	388	298
Paw Paw village (part)	3 272	36.3	199	566	146	182	478	501	436	160	114
Pine Grove township	2 773	38.3	163	571	117	86	302	491	438	161	115
Porter township	2 406	40.6	132	456	88	64	234	443	388	153	119
South Haven city (part)	5 013	42.0	270	913	152	166	515	699	741	315	225
South Haven charter township	4 046	37.9	261	840	161	144	438	649	589	203	182
Waverly township	2 467	36.3	172	510	85	95	298	479	379	132	85
Washtenaw County	322 895	31.3	20 130	51 158	26 258	28 941	53 613	50 027	43 460	13 830	9 207
Ann Arbor city	114 024	28.1	5 744	13 365	15 406	15 129	20 823	14 771	12 882	4 065	2 822
Ann Arbor township	4 720	40.6	289	708	78	138	695	765	748	354	226
Barton Hills village	335	51.8	13	50	11	1	13	36	67	36	33
Augusta township	4 813	39.1	253	946	161	169	525	923	814	285	224
Bridgewater township	1 646	40.1	103	311	45	39	183	318	287	125	72
Dexter township	5 248	38.2	322	1 173	147	145	524	974	1 022	323	185
Freedom township	1 562	40.2	95	317	47	37	160	284	296	119	61
Lima township	3 224	41.3	151	713	88	75	234	594	646	199	152
Chelsea village (part)	707	41.0	26	190	14	8	48	121	132	30	26
Lodi township	5 710	39.1	358	1 319	178	162	500	1 015	1 104	345	210
Lyndon township	2 728	36.4	141	502	224	163	265	527	461	144	109
Manchester township	4 102	38.3	245	833	139	126	487	723	683	228	147
Manchester village	2 160	36.4	149	427	64	88	309	359	319	80	57
Milan city (part)	3 065	34.8	203	576	122	136	507	530	437	116	89
Northfield township	8 252	35.1	620	1 490	224	364	1 405	1 635	1 186	351	296
Whitmore Lake CDP (part)	4 850	32.8	413	799	123	274	1 040	945	575	167	158
Pittsfield charter township	30 167	31.6	2 238	4 990	1 089	2 477	6 312	5 626	3 976	1 079	658
Salem township	5 562	38.3	374	1 129	174	200	579	1 040	954	364	253
Saline city	8 034	36.0	598	1 699	207	253	1 113	1 505	1 171	337	246
Saline township	1 302	40.1	67	268	51	40	129	224	236	90	51
Scio township	15 759	37.0	1 071	3 208	437	646	2 018	2 814	2 798	940	509
Dexter village (part)	2 338	33.7	181	437	65	90	446	445	306	78	61
Sharon township	1 678	39.4	108	328	46	41	190	312	317	119	57
Superior township	10 740	34.0	937	2 169	389	534	1 497	1 639	1 843	572	326
Sylvan township	6 425	41.4	307	1 277	200	186	601	1 079	1 084	274	237
Chelsea village (part)	3 691	43.2	187	637	103	102	377	554	524	131	134
Webster township	5 198	38.7	380	1 206	124	86	440	1 087	1 005	330	172
Dexter village (part)	-	-	-	-	-	-	-	-	-	-	-
York charter township	7 392	37.4	358	1 308	204	263	1 197	1 635	1 313	424	249
Ypsilanti city	22 362	23.6	1 120	2 438	4 577	3 976	3 634	2 263	1 782	573	428
Ypsilanti township	49 182	31.2	4 048	8 885	1 901	3 556	9 595	7 744	6 415	2 074	1 428
Wayne County	2 061 162	34.0	152 600	425 080	77 802	102 317	304 310	319 850	269 333	90 785	70 103
Allen Park city	29 376	41.0	1 569	4 940	867	1 037	3 517	4 781	4 033	1 387	1 109
Belleville city	3 997	37.5	238	639	104	169	679	634	570	207	151
Brownstown township	22 989	32.8	1 849	4 745	962	1 205	3 542	3 977	3 669	1 052	655
Canton township	76 366	33.4	6 715	15 455	2 662	3 427	12 284	14 405	11 429	3 520	1 938
Canton CDP	76 366	33.4	6 715	15 455	2 662	3 427	12 284	14 405	11 429	3 520	1 938
Dearborn city	97 775	34.5	8 086	19 123	3 558	4 588	14 204	14 300	11 606	3 919	3 159
Dearborn Heights city	58 264	38.9	3 732	9 398	1 877	2 516	8 173	9 028	7 220	2 805	2 601
Detroit city	951 270	30.9	76 232	219 477	40 012	52 115	144 323	136 695	115 971	38 045	29 344
Ecorse city	11 229	33.1	884	2 241	481	620	1 649	1 643	1 415	488	423
Flat Rock city	8 488	32.8	698	1 785	374	487	1 169	1 402	1 179	340	245
Garden City city	30 047	36.5	1 875	5 674	1 074	1 207	4 425	5 368	3 886	1 376	1 097
Gibraltar city	4 264	37.9	256	745	146	191	572	772	692	297	212
Grosse Ile township	10 894	43.4	527	2 184	285	268	719	1 830	2 289	895	605
Grosse Ile CDP	10 894	43.4	527	2 184	285	268	719	1 830	2 289	895	605

Table 1. **Age and Sex: 2000**—Con.

[For information on confidentiality protection, nonsampling error, and definitions, see text]

Age—Con.			Age and sex						Percent of total population		
			All ages		18 years and over		65 years and over				**State** **County** **County Subdivision** **Place**
65 to 74 years	75 to 84 years	85 years and over	Female	Males per 100 females	Total	Female	Total	Female	Under 18 years	65 years and over	
											Tuscola County—Con.
											Kingston township—Con.
29	20	6	205	89.8	269	149	55	32	30.8	14.1	Kingston village (part)
92	66	7	787	100.6	1 096	530	165	81	30.6	10.4	Koylton township
2	1	-	32	90.6	45	23	3	-	26.2	4.9	Kingston village (part)
269	187	51	2 290	94.7	3 283	1 697	507	293	26.4	11.4	Millington township
71	73	19	623	82.5	826	461	163	105	27.4	14.3	Millington village
116	49	8	785	104.6	1 157	573	173	92	28.0	10.8	Novesta township
-	-	-	1	200.0	2	1	-	-	33.3	-	Cass City village (part)
145	102	24	1 089	97.6	1 564	799	271	153	27.3	12.6	Tuscola township
157	133	47	1 367	106.5	1 857	1 010	337	218	34.2	11.9	Vassar city
210	126	15	2 162	101.5	3 075	1 540	351	191	29.4	8.1	Vassar township
128	88	19	1 075	107.5	1 605	779	235	119	28.1	10.5	Watertown township
110	66	17	941	106.8	1 467	705	193	107	24.6	9.9	Wells township
65	42	16	357	109.8	601	286	123	61	19.8	16.4	Wisner township
5 079	3 136	1 158	38 420	98.5	54 857	28 183	9 373	5 348	28.1	12.3	Van Buren County
225	110	36	2 064	104.7	3 089	1 529	371	184	26.9	8.8	Almena township
501	359	203	5 534	95.4	7 577	3 942	1 063	644	29.9	9.8	Antwerp township
105	131	132	1 011	83.9	1 354	765	368	260	27.2	19.8	Lawton village
108	91	18	1 316	92.7	1 775	932	217	126	30.0	8.6	Mattawan village
3	3	8	51	78.4	74	40	14	11	18.7	15.4	Paw Paw village (part)
150	75	26	1 021	103.2	1 510	741	251	134	27.2	12.1	Arlington township
138	93	29	1 018	89.9	1 339	735	260	157	30.7	13.5	Bangor city
151	84	22	1 045	103.0	1 523	757	257	131	28.2	12.1	Bangor township
227	128	51	1 679	100.4	2 402	1 227	406	218	28.6	12.1	Bloomingdale township
23	25	8	260	103.1	360	183	56	28	31.8	10.6	Bloomingdale village
202	94	37	1 338	102.8	1 958	975	333	174	27.9	12.3	Columbia township
16	4	2	121	94.2	160	82	22	15	31.9	9.4	Breedsville village
238	127	35	1 563	101.0	2 143	1 082	400	215	31.8	12.7	Covert township
260	168	71	1 959	99.9	2 811	1 451	499	291	28.2	12.7	Decatur township
137	93	42	956	92.3	1 313	714	272	169	28.6	14.8	Decatur village
258	174	31	1 987	100.1	2 798	1 438	463	262	29.6	11.6	Geneva township
51	40	17	448	81.9	566	321	108	74	30.6	13.3	Gobles city
121	67	23	845	112.7	1 253	610	211	119	30.3	11.7	Hamilton township
139	114	24	1 280	93.4	1 755	923	277	177	29.1	11.2	Hartford city
204	98	23	1 511	109.1	2 245	1 107	325	168	28.9	10.3	Hartford township
183	106	32	1 266	105.5	1 845	900	321	169	29.1	12.3	Keeler township
211	145	50	1 706	95.8	2 371	1 221	406	226	29.0	12.2	Lawrence township
49	38	24	588	80.1	729	394	111	70	31.2	10.5	Lawrence village
506	318	112	3 593	97.4	5 255	2 718	936	548	25.9	13.2	Paw Paw township
242	186	62	1 687	94.0	2 507	1 316	490	305	23.4	15.0	Paw Paw village (part)
187	103	39	1 335	107.7	2 039	1 002	329	181	26.5	11.9	Pine Grove township
198	106	25	1 184	103.2	1 818	905	329	169	24.4	13.7	Porter township
467	340	210	2 705	85.3	3 830	2 123	1 017	644	23.6	20.3	South Haven city (part)
325	209	45	2 102	92.5	2 945	1 576	579	344	27.2	14.3	South Haven charter township
137	78	17	1 237	99.4	1 785	900	232	119	27.6	9.4	Waverly township
13 999	9 073	3 199	162 337	98.9	251 607	127 676	26 271	15 432	22.1	8.1	Washtenaw County
4 683	3 177	1 157	57 672	97.7	94 915	48 335	9 017	5 410	16.8	7.9	Ann Arbor city
366	260	93	2 415	95.4	3 723	1 922	719	382	21.1	15.2	Ann Arbor township
49	22	4	174	92.5	272	139	75	37	18.8	22.4	Barton Hills village
302	173	38	2 395	101.0	3 614	1 812	513	283	24.9	10.7	Augusta township
100	51	12	811	103.0	1 232	617	163	91	25.2	9.9	Bridgewater township
260	137	36	2 594	102.3	3 753	1 870	433	232	28.5	8.3	Dexter township
81	54	11	753	107.4	1 150	566	146	71	26.4	9.3	Freedom township
212	116	44	1 579	104.2	2 360	1 181	372	201	26.8	11.5	Lima township
48	46	18	356	98.6	491	257	112	66	30.6	15.8	Chelsea village (part)
318	164	37	2 886	97.9	4 033	2 045	519	264	29.4	9.1	Lodi township
114	59	19	1 179	131.4	2 085	863	192	98	23.6	7.0	Lyndon township
217	212	62	2 084	96.8	3 024	1 573	491	297	26.3	12.0	Manchester township
136	134	38	1 139	89.6	1 584	864	308	193	26.7	14.3	Manchester village
176	139	34	1 554	97.2	2 286	1 185	349	215	25.4	11.4	Milan city (part)
381	238	62	4 070	102.8	6 142	3 099	681	382	25.6	8.3	Northfield township
185	132	39	2 390	102.9	3 638	1 839	356	207	25.0	7.3	Whitmore Lake CDP (part)
931	563	228	14 520	107.8	22 939	11 024	1 722	1 012	24.0	5.7	Pittsfield charter township
329	126	40	2 751	102.2	4 059	2 020	495	247	27.0	8.9	Salem township
348	345	212	4 305	86.6	5 737	3 166	905	620	28.6	11.3	Saline city
79	51	16	654	99.1	967	477	146	77	25.7	11.2	Saline township
807	412	99	8 063	95.4	11 480	5 968	1 318	723	27.2	8.4	Scio township
112	89	28	1 201	94.7	1 720	914	229	154	26.4	9.8	Dexter village (part)
88	56	16	841	99.5	1 242	626	160	88	26.0	9.5	Sharon township
456	298	80	5 661	89.7	7 634	4 119	834	465	28.9	7.8	Superior township
395	462	323	3 363	91.0	4 841	2 623	1 180	775	24.7	18.4	Sylvan township
253	381	308	2 049	80.1	2 867	1 662	942	653	22.3	25.5	Chelsea village (part)
239	105	24	2 538	104.8	3 612	1 786	368	188	30.5	7.1	Webster township
-	-	-	-	(X)	-	-	-	-	(X)	(X)	Dexter village (part)
280	125	36	2 837	160.6	5 726	2 027	441	235	22.5	6.0	York charter township
733	550	288	11 781	89.8	18 804	10 097	1 571	987	15.9	7.0	Ypsilanti city
2 104	1 200	232	25 031	96.5	36 249	18 675	3 536	2 089	26.3	7.2	Ypsilanti township
130 038	91 726	27 218	1 072 229	92.2	1 483 482	788 698	248 982	150 466	28.0	12.1	Wayne County
2 702	2 736	698	15 381	91.0	22 867	12 154	6 136	3 787	22.2	20.9	Allen Park city
311	240	55	2 092	91.1	3 120	1 649	606	388	21.9	15.2	Belleville city
786	443	104	11 618	97.9	16 395	8 419	1 333	749	28.7	5.8	Brownstown township
2 578	1 578	375	38 566	98.0	54 196	27 624	4 531	2 668	29.0	5.9	Canton township
2 578	1 578	375	38 566	98.0	54 196	27 624	4 531	2 668	29.0	5.9	Canton CDP
6 390	6 667	2 175	49 136	99.0	70 566	35 915	15 232	9 175	27.8	15.6	Dearborn city
5 682	4 192	1 040	30 158	93.2	45 134	23 708	10 914	6 488	22.5	18.7	Dearborn Heights city
52 863	35 213	10 980	502 951	89.1	655 561	357 285	99 056	60 066	31.1	10.4	Detroit city
802	469	114	5 763	94.8	8 104	4 237	1 385	813	27.8	12.3	Ecorse city
432	316	61	4 377	93.9	6 005	3 199	809	495	29.3	9.5	Flat Rock city
2 552	1 269	244	15 218	97.4	22 498	11 510	4 065	2 380	25.1	13.5	Garden City city
244	114	23	2 114	101.7	3 263	1 631	381	202	23.5	8.9	Gibraltar city
801	394	97	5 459	99.6	8 183	4 154	1 292	704	24.9	11.9	Grosse Ile township
801	394	97	5 459	99.6	8 183	4 154	1 292	704	24.9	11.9	Grosse Ile CDP

Table 1. **Age and Sex: 2000**—Con.

[For information on confidentiality protection, nonsampling error, and definitions, see text]

State County County Subdivision Place	Total population	Median age	Age								
			Under 5 years	5 to 17 years	18 to 20 years	21 to 24 years	25 to 34 years	35 to 44 years	45 to 54 years	55 to 59 years	60 to 64 years
Wayne County—Con.											
Grosse Pointe city	5 670	41.7	382	1 057	111	133	500	934	1 043	354	267
Grosse Pointe township	2 743	47.8	96	540	66	71	131	331	457	204	187
Grosse Pointe Shores village (part)	2 743	47.8	96	540	66	71	131	331	457	204	187
Grosse Pointe Farms city	9 764	43.1	631	1 956	193	161	751	1 534	1 711	633	445
Grosse Pointe Park city	12 443	38.0	794	2 626	328	429	1 473	2 170	2 138	695	445
Grosse Pointe Woods city	17 080	41.7	1 024	3 436	455	395	1 453	2 844	2 773	896	696
Hamtramck city	22 976	31.5	1 799	4 577	1 021	1 464	3 848	3 471	2 652	769	641
Harper Woods city	14 254	38.2	913	2 280	343	519	2 361	2 321	1 774	525	387
Highland Park city	16 746	34.5	1 282	3 585	652	794	2 175	2 434	2 080	722	587
Huron charter township	13 737	35.2	985	2 920	478	579	1 852	2 504	2 185	693	478
Inkster city	30 115	31.8	2 423	6 563	1 178	1 604	4 760	4 361	3 592	1 382	1 001
Lincoln Park city	40 008	35.5	2 771	6 961	1 360	2 027	6 573	6 520	5 181	1 650	1 325
Livonia city	100 545	40.2	5 654	18 304	3 072	3 246	11 371	17 494	14 942	5 137	4 337
Melvindale city	10 735	35.7	738	1 883	391	580	1 633	1 759	1 367	555	381
Northville city (part)	3 107	40.8	207	454	55	94	421	563	536	197	132
Northville township	21 036	41.1	1 024	3 475	472	816	2 574	3 702	3 586	1 488	979
Plymouth city	9 022	37.9	545	1 145	194	330	1 826	1 560	1 279	402	276
Plymouth township	27 798	39.6	1 668	4 627	785	1 012	3 508	4 941	4 778	1 879	1 180
Plymouth Township CDP	27 798	39.6	1 668	4 627	785	1 012	3 508	4 941	4 778	1 879	1 180
Redford township	51 622	35.9	3 541	9 537	1 635	2 002	8 286	9 269	6 302	1 787	1 565
Redford CDP	51 622	35.9	3 541	9 537	1 635	2 002	8 286	9 269	6 302	1 787	1 565
River Rouge city	9 917	31.0	820	2 274	433	582	1 391	1 500	1 106	408	350
Riverview city	13 272	41.6	707	2 126	468	618	1 514	1 898	1 938	771	613
Rockwood city	3 442	36.5	227	623	142	189	467	569	588	186	127
Romulus city	22 979	32.9	1 740	4 971	802	1 122	3 570	3 723	3 282	1 182	783
Southgate city	30 136	38.5	1 622	4 862	1 028	1 476	4 453	4 779	4 273	1 510	1 243
Sumpter township	11 856	33.1	908	2 620	464	606	1 696	2 077	1 686	538	385
Taylor city	65 868	33.9	4 925	12 985	2 512	3 616	10 054	10 364	8 320	3 230	2 625
Trenton city	19 584	41.5	1 058	3 501	561	616	2 010	3 247	2 824	993	937
Van Buren township	23 559	32.1	1 684	3 949	910	1 688	4 702	3 836	3 407	1 097	735
Wayne city	19 051	34.7	1 400	3 628	716	905	2 962	3 096	2 535	864	715
Westland city	86 602	35.2	6 017	14 140	3 032	4 781	15 018	14 316	10 705	3 790	3 347
Woodhaven city	12 530	36.1	787	2 293	543	704	1 737	2 028	2 372	778	416
Wyandotte city	28 006	38.0	1 567	4 776	1 000	1 328	3 984	4 870	3 962	1 139	979
Wexford County	30 484	37.3	1 936	6 237	1 162	1 181	3 609	4 946	4 155	1 566	1 414
Antioch township	810	37.3	56	150	30	33	109	136	99	51	46
Boon township	670	35.7	49	138	33	19	87	115	92	33	34
Harrietta village (part)	147	37.5	10	28	10	2	16	28	17	6	9
Cadillac city	10 000	35.6	672	1 952	450	514	1 333	1 452	1 126	430	403
Cedar Creek township	1 489	35.1	93	381	55	52	160	284	202	61	67
Cherry Grove township	2 328	41.5	133	443	72	47	208	412	406	180	124
Clam Lake township	2 238	39.4	128	486	69	57	209	385	391	118	109
Colfax township	763	38.1	55	151	31	32	86	123	115	37	53
Greenwood township	542	36.1	39	120	16	15	71	81	82	33	22
Hanover township	1 200	34.8	82	258	47	62	153	198	156	62	50
Buckley village	550	31.3	50	123	25	30	85	88	66	19	19
Haring township	2 962	38.5	177	596	98	88	346	495	482	168	124
Henderson township	176	46.3	12	17	8	6	12	27	39	11	12
Liberty township	800	37.9	35	173	34	20	82	160	102	56	34
Manton city	1 221	36.1	73	280	60	54	121	202	135	58	56
Selma township	1 915	38.3	109	375	64	63	238	337	273	105	105
Slagle township	569	43.2	31	106	13	14	56	94	76	35	36
Harrietta village (part)	22	34.5	5	2	-	2	3	1	2	-	-
South Branch township	330	44.0	19	52	8	8	24	60	47	17	22
Springville township	1 673	35.6	116	372	56	63	219	251	217	72	80
Mesick village	447	31.5	29	121	23	20	57	63	46	12	17
Wexford township	798	35.5	57	187	18	34	95	134	115	39	37

Table 1. **Age and Sex: 2000**—Con.

[For information on confidentiality protection, nonsampling error, and definitions, see text]

Age—Con.			Age and sex						Percent of total population		**State** **County** **County Subdivision** **Place**
			All ages		18 years and over		65 years and over				
65 to 74 years	75 to 84 years	85 years and over	Female	Males per 100 females	Total	Female	Total	Female	Under 18 years	65 years and over	
											Wayne County—Con.
412	347	130	3 015	88.1	4 231	2 310	889	555	25.4	15.7	Grosse Pointe city
381	216	63	1 373	99.8	2 107	1 086	660	347	23.2	24.1	Grosse Pointe township
381	216	63	1 373	99.8	2 107	1 086	660	347	23.2	24.1	Grosse Pointe Shores village (part)
939	624	186	5 123	90.6	7 177	3 827	1 749	993	26.5	17.9	Grosse Pointe Farms city
722	485	138	6 412	94.1	9 023	4 720	1 345	782	27.5	10.8	Grosse Pointe Park city
1 540	1 244	324	8 864	92.7	12 620	6 725	3 108	1 745	26.1	18.2	Grosse Pointe Woods city
1 130	1 204	400	10 920	110.4	16 600	7 918	2 734	1 714	27.8	11.9	Hamtramck city
1 081	1 323	427	7 640	86.6	11 061	6 106	2 831	1 848	22.4	19.9	Harper Woods city
1 317	819	299	9 016	85.7	11 879	6 614	2 435	1 520	29.1	14.5	Highland Park city
655	331	77	6 839	100.9	9 832	4 945	1 063	615	28.4	7.7	Huron charter township
1 829	1 149	273	15 746	91.3	21 129	11 410	3 251	1 942	29.8	10.8	Inkster city
2 856	2 308	476	20 443	95.7	30 276	15 627	5 640	3 460	24.3	14.1	Lincoln Park city
8 961	6 056	1 971	51 827	94.0	76 587	40 136	16 988	10 096	23.8	16.9	Livonia city
762	545	141	5 473	96.1	8 114	4 171	1 448	865	24.4	13.5	Melvindale city
186	171	91	1 612	92.7	2 446	1 289	448	287	21.3	14.4	Northville city (part)
1 533	1 120	267	11 287	86.4	16 537	9 075	2 920	1 717	21.4	13.9	Northville township
626	565	274	4 781	88.7	7 332	3 955	1 465	983	18.7	16.2	Plymouth city
1 971	1 115	334	13 840	100.9	21 503	10 722	3 420	2 007	22.6	12.3	Plymouth township
1 971	1 115	334	13 840	100.9	21 503	10 722	3 420	2 007	22.6	12.3	Plymouth Township CDP
3 493	3 244	961	26 322	96.1	38 544	19 986	7 698	4 689	25.3	14.9	Redford township
3 493	3 244	961	26 322	96.1	38 544	19 986	7 698	4 689	25.3	14.9	Redford CDP
569	369	115	5 235	89.4	6 823	3 707	1 053	645	31.2	10.6	River Rouge city
1 239	956	424	7 087	87.3	10 439	5 720	2 619	1 673	21.3	19.7	Riverview city
196	107	21	1 692	103.4	2 592	1 288	324	194	24.7	9.4	Rockwood city
1 055	597	152	11 779	95.1	16 268	8 447	1 804	1 063	29.2	7.9	Romulus city
2 543	1 930	417	15 611	93.0	23 652	12 396	4 890	3 034	21.5	16.2	Southgate city
526	284	66	5 903	100.8	8 328	4 150	876	459	29.8	7.4	Sumpter township
4 439	2 191	607	34 101	93.2	47 958	25 334	7 237	4 291	27.2	11.0	Taylor city
2 207	1 322	308	10 257	90.9	15 025	8 066	3 837	2 297	23.3	19.6	Trenton city
958	495	98	11 683	101.7	17 926	8 970	1 551	859	23.9	6.6	Van Buren township
1 159	831	240	9 893	92.6	14 023	7 401	2 230	1 405	26.4	11.7	Wayne city
6 020	3 981	1 455	44 976	92.6	66 445	35 050	11 456	7 278	23.3	13.2	Westland city
473	289	110	6 360	97.0	9 450	4 866	872	519	24.6	7.0	Woodhaven city
2 117	1 877	407	14 286	96.0	21 663	11 196	4 401	2 669	22.6	15.7	Wyandotte city
2 295	1 480	503	15 390	98.1	22 311	11 512	4 278	2 449	26.8	14.0	Wexford County
53	31	16	389	108.2	604	298	100	47	25.4	12.3	Antioch township
41	23	6	322	108.1	483	240	70	37	27.9	10.4	Boon township
13	7	1	75	96.0	109	57	21	12	25.9	14.3	Harrietta village (part)
784	651	233	5 226	91.4	7 376	4 001	1 668	1 071	26.2	16.7	Cadillac city
77	45	12	724	105.7	1 015	508	134	70	31.8	9.0	Cedar Creek township
183	98	22	1 174	98.3	1 752	876	303	152	24.7	13.0	Cherry Grove township
166	88	32	1 141	96.1	1 624	824	286	154	27.4	12.8	Clam Lake township
45	29	6	364	109.6	557	263	80	39	27.0	10.5	Colfax township
33	23	7	273	98.5	383	186	63	31	29.3	11.6	Greenwood township
84	30	18	613	95.8	860	433	132	69	28.3	11.0	Hanover township
28	7	10	288	91.0	377	194	45	23	31.5	8.2	Buckley village
190	123	75	1 491	98.7	2 189	1 135	388	231	26.1	13.1	Haring township
23	8	1	84	109.5	147	71	32	17	16.5	18.2	Henderson township
57	34	13	401	99.5	592	296	104	50	26.0	13.0	Liberty township
99	60	23	641	90.5	868	474	182	113	28.9	14.9	Manton city
154	79	13	923	107.5	1 431	702	246	129	25.3	12.8	Selma township
71	32	5	283	101.1	432	220	108	51	24.1	19.0	Slagle township
1	6	-	11	100.0	15	8	7	4	31.8	31.8	Harrietta village (part)
51	16	6	158	108.9	259	124	73	33	21.5	22.1	South Branch township
137	78	12	814	105.5	1 185	596	227	116	29.2	13.6	Springville township
27	26	6	221	102.3	297	162	59	37	33.6	13.2	Mesick village
47	32	3	369	116.3	554	265	82	39	30.6	10.3	Wexford township

Table 2. **Age and Sex: 2000**

[For information on confidentiality protection, nonsampling error, and definitions, see text]

State County Place and County Subdivision	Total population	Median age	Age: Under 5 years	5 to 17 years	18 to 20 years	21 to 24 years	25 to 34 years	35 to 44 years	45 to 54 years	55 to 59 years	60 to 64 years
The State	**9 938 444**	**35.5**	**672 005**	**1 923 762**	**428 542**	**503 595**	**1 362 171**	**1 598 373**	**1 367 939**	**485 895**	**377 144**
COUNTY											
Alcona County	11 719	49.0	505	1 722	281	254	929	1 526	1 658	968	1 010
Alger County	9 862	41.2	449	1 577	336	383	1 220	1 608	1 512	587	496
Allegan County	105 665	35.2	7 648	22 847	4 024	4 419	13 585	18 143	14 379	5 000	3 895
Alpena County	31 314	40.4	1 716	5 702	1 276	1 160	3 206	5 103	4 371	1 810	1 613
Antrim County	23 110	41.1	1 325	4 307	697	766	2 379	3 464	3 177	1 536	1 426
Arenac County	17 269	40.1	912	3 114	626	714	1 881	2 752	2 346	1 061	1 003
Baraga County	8 746	39.0	487	1 519	271	365	1 194	1 290	1 264	499	434
Barry County	56 755	36.9	3 774	11 659	2 046	2 184	6 900	9 548	8 309	3 146	2 493
Bay County	110 157	38.4	6 725	20 221	4 267	4 887	13 513	17 541	16 052	5 933	4 848
Benzie County	15 998	40.8	948	2 795	474	520	1 815	2 516	2 274	927	926
Berrien County	162 453	37.4	10 583	31 719	6 308	7 143	19 690	25 033	22 901	8 608	7 019
Branch County	45 787	36.7	2 885	8 813	1 815	2 033	6 098	7 566	6 222	2 317	2 036
Calhoun County	137 985	36.4	9 002	26 852	5 822	6 489	17 878	21 121	19 321	6 961	5 682
Cass County	51 104	38.5	3 102	9 951	1 839	1 923	5 932	8 154	7 784	3 042	2 450
Charlevoix County	26 090	39.1	1 691	5 072	784	904	2 988	4 171	3 703	1 575	1 308
Cheboygan County	26 448	41.3	1 557	4 706	784	863	2 961	3 866	3 657	1 749	1 561
Chippewa County	38 543	36.2	2 078	6 136	1 987	2 612	5 646	6 609	5 168	1 834	1 587
Clare County	31 252	40.5	1 815	5 807	1 060	1 151	3 412	4 368	4 203	2 039	1 999
Clinton County	64 753	36.7	4 455	13 737	2 339	2 380	7 706	11 213	9 747	3 543	2 599
Crawford County	14 273	40.6	777	2 720	462	438	1 535	2 263	1 987	902	817
Delta County	38 520	40.4	2 101	7 072	1 580	1 450	4 006	5 996	5 798	2 080	1 895
Dickinson County	27 472	40.0	1 519	5 390	851	874	2 957	4 516	3 931	1 335	1 127
Eaton County	103 655	36.4	6 599	20 501	4 429	4 959	13 105	16 797	15 955	5 559	4 000
Emmet County	31 437	38.9	1 944	6 025	1 055	1 169	3 727	5 103	4 926	1 590	1 403
Genesee County	436 141	35.0	31 622	87 979	17 685	21 056	59 478	69 930	59 847	21 185	16 752
Gladwin County	26 023	42.3	1 431	4 618	828	860	2 717	3 570	3 545	1 847	1 839
Gogebic County	17 370	42.9	793	2 755	761	677	1 818	2 424	2 335	967	909
Grand Traverse County	77 654	37.7	4 723	15 006	2 909	3 201	9 720	13 324	11 756	3 790	3 081
Gratiot County	42 285	35.6	2 499	7 559	2 379	2 528	5 807	6 658	5 408	2 069	1 655
Hillsdale County	46 527	36.5	3 006	9 237	2 366	2 292	5 365	7 119	6 348	2 471	2 131
Houghton County	36 016	34.0	1 952	5 917	3 469	3 419	3 651	4 492	4 337	1 700	1 500
Huron County	36 079	41.2	1 989	6 760	1 118	1 219	3 765	5 286	4 976	2 032	1 928
Ingham County	279 320	30.4	17 671	47 680	24 379	27 317	40 207	39 795	36 080	11 768	8 172
Ionia County	61 518	32.9	4 224	12 330	3 089	4 000	9 025	10 058	7 874	2 678	2 075
Iosco County	27 339	44.2	1 295	4 829	749	715	2 460	3 929	3 697	1 919	1 849
Iron County	13 138	45.4	559	2 144	403	387	1 125	1 877	1 861	772	697
Isabella County	63 351	25.1	3 317	9 573	9 929	8 719	7 299	7 751	6 775	2 349	1 917
Jackson County	158 422	36.6	10 397	30 200	5 834	6 985	21 497	26 639	22 487	7 899	6 104
Kalamazoo County	238 603	32.7	15 447	41 944	17 125	19 198	32 311	35 091	31 513	10 719	8 107
Kalkaska County	16 571	38.0	1 068	3 171	592	668	2 005	2 729	2 249	962	849
Kent County	574 335	32.5	44 533	117 726	26 674	33 479	85 767	93 287	72 669	23 143	17 432
Keweenaw County	2 301	44.9	103	414	79	69	186	305	370	147	160
Lake County	11 333	43.1	589	1 893	554	358	1 044	1 531	1 535	791	804
Lapeer County	87 904	35.9	5 896	18 705	3 370	3 373	11 221	16 000	12 880	4 703	3 357
Leelanau County	21 119	42.6	1 075	4 084	649	556	1 833	3 273	3 574	1 248	1 158
Lenawee County	98 890	36.4	6 252	19 406	4 438	4 556	12 686	15 617	14 367	5 115	3 930
Livingston County	156 951	36.2	11 305	33 820	5 165	5 266	19 516	30 203	24 700	8 366	5 573
Luce County	7 024	38.6	354	1 150	238	363	1 021	1 122	953	372	369
Mackinac County	11 943	42.8	561	2 091	341	380	1 221	1 778	1 823	793	777
Macomb County	788 149	36.9	51 062	138 722	26 496	36 229	115 714	132 503	108 261	40 135	31 376
Manistee County	24 527	41.5	1 303	4 248	745	890	2 738	3 723	3 643	1 441	1 361
Marquette County	64 634	37.5	3 275	10 541	4 237	4 545	7 443	9 970	10 028	3 181	2 675
Mason County	28 274	40.4	1 537	5 312	1 028	972	3 045	4 351	4 156	1 653	1 472
Mecosta County	40 553	31.9	2 431	6 708	4 206	3 837	4 386	4 930	4 731	2 126	1 859
Menominee County	25 326	40.4	1 481	4 585	951	971	2 594	4 054	3 729	1 366	1 203
Midland County	82 874	36.3	5 348	16 913	3 547	3 634	10 332	13 874	11 801	4 165	3 285
Missaukee County	14 478	37.7	923	2 998	554	529	1 639	2 301	1 859	797	735
Monroe County	145 945	36.0	9 683	30 310	5 624	6 193	18 747	24 799	21 376	7 384	5 607
Montcalm County	61 266	35.6	3 996	12 584	2 319	2 757	8 369	10 138	7 955	3 119	2 608
Montmorency County	10 315	47.0	456	1 637	314	290	827	1 324	1 485	749	767
Muskegon County	170 200	35.5	11 675	35 203	6 767	8 046	22 173	27 163	22 999	7 957	6 330
Newaygo County	47 874	36.4	3 285	10 648	1 751	1 814	5 465	7 699	6 337	2 532	2 228
Oakland County	1 194 156	36.7	80 367	220 393	37 103	49 191	176 187	211 055	179 816	62 410	42 675
Oceana County	26 873	36.9	1 733	5 841	1 075	1 050	2 989	4 094	3 633	1 432	1 266
Ogemaw County	21 645	42.3	1 119	3 969	705	670	2 097	3 181	2 958	1 458	1 424
Ontonagon County	7 818	45.9	341	1 236	169	202	679	1 143	1 229	563	566
Osceola County	23 197	37.6	1 428	4 868	941	912	2 603	3 545	3 114	1 298	1 204
Oscoda County	9 418	43.7	488	1 709	275	255	809	1 340	1 290	678	671
Otsego County	23 301	37.7	1 445	4 792	782	845	2 808	3 838	3 200	1 236	1 154
Ottawa County	238 314	32.3	18 242	50 154	14 211	14 108	31 828	38 006	29 795	10 219	7 639
Presque Isle County	14 411	45.1	692	2 327	492	443	1 213	2 016	2 134	965	909
Roscommon County	25 469	47.2	1 089	4 001	781	626	2 074	3 377	3 516	1 980	1 971
Saginaw County	210 039	36.3	14 201	41 689	9 017	9 962	26 327	31 692	29 435	10 885	8 500
St. Clair County	164 235	36.4	11 030	32 941	6 081	6 851	21 498	27 761	23 113	8 515	6 357
St. Joseph County	62 422	35.6	4 484	12 696	2 550	2 986	7 953	9 584	8 291	3 183	2 598
Sanilac County	44 547	37.8	2 913	9 079	1 586	1 792	5 103	6 941	5 832	2 350	2 086
Schoolcraft County	8 903	41.4	500	1 526	301	302	996	1 325	1 263	504	533
Shiawassee County	71 687	36.4	4 861	14 383	2 864	3 102	9 013	11 945	10 203	3 788	2 947
Tuscola County	58 266	37.0	3 517	12 089	2 329	2 445	7 001	9 379	8 230	3 280	2 546
Van Buren County	76 263	36.6	5 176	16 230	2 983	3 026	8 981	12 444	10 975	3 959	3 116
Washtenaw County	322 895	31.3	20 130	51 158	26 258	28 941	53 613	50 027	43 460	13 830	9 207
Wayne County	2 061 162	34.0	152 600	425 080	77 802	102 317	304 310	319 850	269 333	90 785	70 103
Wexford County	30 484	37.3	1 936	6 237	1 162	1 181	3 609	4 946	4 155	1 566	1 414

Table 2. **Age and Sex: 2000**—Con.

[For information on confidentiality protection, nonsampling error, and definitions, see text]

Age—Con.			Age and sex						Percent of total population		
			All ages		18 years and over		65 years and over				**State County Place and County Subdivision**
65 to 74 years	75 to 84 years	85 years and over	Female	Males per 100 females	Total	Female	Total	Female	Under 18 years	65 years and over	
642 880	**433 678**	**142 460**	**5 065 349**	**96.2**	**7 342 677**	**3 801 304**	**1 219 018**	**718 059**	**26.1**	**12.3**	**The State**
											COUNTY
1 644	941	281	5 795	102.2	9 492	4 764	2 866	1 482	19.0	24.5	Alcona County
882	620	192	4 554	116.6	7 836	3 552	1 694	938	20.5	17.2	Alger County
6 147	4 199	1 379	52 935	99.6	75 170	38 034	11 725	6 745	28.9	11.1	Allegan County
2 829	1 847	681	16 091	94.6	23 896	12 415	5 357	3 150	23.7	17.1	Alpena County
2 353	1 321	359	11 565	99.8	17 478	8 879	4 033	2 166	24.4	17.5	Antrim County
1 659	930	271	8 406	105.4	13 243	6 478	2 860	1 565	23.3	16.6	Arenac County
620	589	214	4 145	111.0	6 740	3 145	1 423	823	22.9	16.3	Baraga County
3 793	2 175	728	28 421	99.7	41 322	20 788	6 696	3 712	27.2	11.8	Barry County
8 048	6 024	2 098	56 640	94.5	83 211	43 548	16 170	9 764	24.5	14.7	Bay County
1 587	909	307	8 075	98.1	12 255	6 240	2 803	1 511	23.4	17.5	Benzie County
12 160	8 440	2 849	83 715	94.1	120 151	63 276	23 449	13 814	26.0	14.4	Berrien County
3 205	2 105	692	22 614	102.5	34 089	16 962	6 002	3 431	25.5	13.1	Branch County
9 948	6 584	2 325	70 887	94.7	102 131	53 532	18 857	11 214	26.0	13.7	Calhoun County
3 915	2 291	721	25 569	99.9	38 051	19 274	6 927	3 826	25.5	13.6	Cass County
2 130	1 316	448	13 186	97.9	19 327	9 919	3 894	2 176	25.9	14.9	Charlevoix County
2 636	1 614	494	13 335	98.3	20 185	10 274	4 744	2 523	23.7	17.9	Cheboygan County
2 708	1 639	539	17 093	125.5	30 329	13 066	4 886	2 756	21.3	12.7	Chippewa County
3 196	1 725	477	15 851	97.2	23 630	12 082	5 398	2 888	24.4	17.3	Clare County
3 853	2 325	856	32 559	98.9	46 561	23 804	7 034	3 984	28.1	10.9	Clinton County
1 412	762	198	6 997	104.0	10 776	5 377	2 372	1 266	24.5	16.6	Crawford County
3 374	2 292	876	19 592	96.6	29 347	15 160	6 542	3 755	23.8	17.0	Delta County
2 339	1 912	721	13 951	96.9	20 563	10 676	4 972	2 936	25.1	18.1	Dickinson County
6 228	4 085	1 438	53 274	94.6	76 555	39 985	11 751	6 937	26.1	11.3	Eaton County
2 345	1 527	623	15 978	96.8	23 468	12 116	4 495	2 630	25.3	14.3	Emmet County
28 600	16 779	5 228	226 449	92.6	316 540	167 928	50 607	30 002	27.4	11.6	Genesee County
2 899	1 438	431	13 107	98.5	19 974	10 229	4 768	2 536	23.2	18.3	Gladwin County
1 758	1 551	622	8 640	101.0	13 822	6 907	3 931	2 264	20.4	22.6	Gogebic County
5 161	3 641	1 342	39 790	95.2	57 925	30 152	10 144	6 008	25.4	13.1	Grand Traverse County
2 731	2 087	905	20 298	108.3	32 227	15 410	5 723	3 405	23.8	13.5	Gratiot County
3 409	2 077	706	23 376	99.0	34 284	17 470	6 192	3 518	26.3	13.3	Hillsdale County
2 514	2 129	936	16 853	113.7	28 147	13 058	5 579	3 195	21.8	15.5	Houghton County
3 556	2 604	846	18 233	97.9	27 330	13 982	7 006	3 973	24.2	19.4	Huron County
13 649	9 294	3 308	144 519	93.3	213 969	112 559	26 251	15 846	23.4	9.4	Ingham County
3 302	2 108	755	28 588	115.2	44 964	20 399	6 165	3 603	26.9	10.0	Ionia County
3 401	1 930	566	13 930	96.3	21 215	10 957	5 897	3 257	22.4	21.6	Iosco County
1 508	1 314	491	6 653	97.5	10 435	5 311	3 313	1 934	20.6	25.2	Iron County
3 078	1 995	649	33 099	91.4	50 461	26 755	5 722	3 336	20.3	9.0	Isabella County
10 534	7 367	2 479	77 574	104.2	117 825	57 831	20 380	11 881	25.6	12.9	Jackson County
13 912	9 640	3 596	123 227	93.6	181 212	95 135	27 148	16 279	24.1	11.4	Kalamazoo County
1 342	729	207	8 233	101.3	12 332	6 200	2 278	1 211	25.6	13.7	Kalkaska County
30 280	21 562	7 783	291 717	96.9	412 076	212 738	59 625	35 637	28.3	10.4	Kent County
267	150	51	1 063	116.5	1 784	874	468	248	22.5	20.3	Keweenaw County
1 365	674	195	5 419	109.1	8 851	4 263	2 234	1 135	21.9	19.7	Lake County
4 834	2 708	857	43 424	102.4	63 303	31 479	8 399	4 775	28.0	9.6	Lapeer County
2 124	1 185	360	10 587	99.5	15 960	8 097	3 669	1 942	24.4	17.4	Leelanau County
6 514	4 506	1 503	49 426	100.1	73 232	36 994	12 523	7 468	25.9	12.7	Lenawee County
7 355	4 374	1 308	77 663	102.1	111 826	56 010	13 037	7 360	28.8	8.3	Livingston County
578	364	140	3 126	124.7	5 520	2 371	1 082	603	21.4	15.4	Luce County
1 249	701	228	5 980	99.7	9 291	4 711	2 178	1 177	22.2	18.2	Mackinac County
55 980	39 782	11 889	402 061	96.0	598 365	310 203	107 651	64 899	24.1	13.7	Macomb County
2 408	1 468	559	12 057	103.4	18 976	9 394	4 435	2 470	22.6	18.1	Manistee County
4 389	3 220	1 130	32 177	100.9	50 818	25 398	8 739	4 992	21.4	13.5	Marquette County
2 353	1 784	611	14 313	97.5	21 425	11 020	4 748	2 690	24.2	16.8	Mason County
3 086	1 732	521	19 992	102.8	31 414	15 538	5 339	2 926	22.5	13.2	Mecosta County
2 213	1 598	581	12 731	98.9	19 260	9 758	4 392	2 507	24.0	17.3	Menominee County
5 330	3 468	1 177	42 228	96.3	60 613	31 354	9 975	5 767	26.9	12.0	Midland County
1 165	787	191	7 256	99.5	10 557	5 331	2 143	1 171	27.1	14.8	Missaukee County
9 019	5 387	1 816	73 550	98.4	105 952	54 285	16 222	9 606	27.4	11.1	Monroe County
4 075	2 515	831	29 814	105.5	44 686	21 694	7 421	4 213	27.1	12.1	Montcalm County
1 434	775	257	5 247	96.6	8 222	4 219	2 466	1 310	20.3	23.9	Montmorency County
11 280	8 051	2 556	85 841	98.3	123 322	63 123	21 887	12 955	27.5	12.9	Muskegon County
3 431	2 041	643	23 983	99.6	33 941	17 210	6 115	3 352	29.1	12.8	Newaygo County
70 271	48 479	16 209	609 496	95.9	893 396	463 554	134 959	80 571	25.2	11.3	Oakland County
2 120	1 235	405	13 329	101.6	19 299	9 715	3 760	2 060	28.2	14.0	Oceana County
2 366	1 326	372	10 909	98.4	16 557	8 471	4 064	2 168	23.5	18.8	Ogemaw County
874	572	244	3 857	102.7	6 241	3 097	1 690	912	20.2	21.6	Ontonagon County
1 887	1 077	320	11 736	97.7	16 901	8 681	3 284	1 786	27.1	14.2	Osceola County
1 114	623	166	4 796	96.4	7 221	3 698	1 903	987	23.3	20.2	Oscoda County
1 881	1 000	320	11 733	98.6	17 064	8 673	3 201	1 746	26.8	13.7	Otsego County
12 240	8 535	3 337	120 965	97.0	169 918	87 503	24 112	14 096	28.7	10.1	Ottawa County
1 757	1 114	349	7 235	99.2	11 392	5 780	3 220	1 764	20.9	22.3	Presque Isle County
3 568	1 947	539	12 934	96.9	20 379	10 486	6 054	3 210	20.0	23.8	Roscommon County
14 530	9 994	3 807	109 102	92.5	154 149	81 835	28 331	16 939	26.6	13.5	Saginaw County
10 532	7 159	2 397	83 321	97.1	120 264	61 839	20 088	11 804	26.8	12.2	St. Clair County
4 295	2 751	1 051	31 567	97.7	45 242	23 201	8 097	4 746	27.5	13.0	St. Joseph County
3 625	2 426	814	22 447	98.5	32 555	16 714	6 865	3 904	26.9	15.4	Sanilac County
865	597	191	4 449	100.1	6 877	3 452	1 653	918	22.8	18.6	Schoolcraft County
4 605	3 008	968	36 480	96.5	52 443	27 102	8 581	5 055	26.8	12.0	Shiawassee County
3 845	2 733	872	29 165	99.8	42 660	21 741	7 450	4 255	26.8	12.8	Tuscola County
5 079	3 136	1 158	38 420	98.5	54 857	28 183	9 373	5 348	28.1	12.3	Van Buren County
13 999	9 073	3 199	162 337	98.9	251 607	127 676	26 271	15 432	22.1	8.1	Washtenaw County
130 038	91 726	27 218	1 072 229	92.2	1 483 482	788 698	248 982	150 466	28.0	12.1	Wayne County
2 295	1 480	503	15 390	98.1	22 311	11 512	4 278	2 449	26.8	14.0	Wexford County

Table 2. **Age and Sex: 2000**—Con.

[For information on confidentiality protection, nonsampling error, and definitions, see text]

State County Place and County Subdivision	Total population	Median age	Age: Under 5 years	5 to 17 years	18 to 20 years	21 to 24 years	25 to 34 years	35 to 44 years	45 to 54 years	55 to 59 years	60 to 64 years
PLACE AND COUNTY SUBDIVISION											
Acme township, Grand Traverse County	4 332	40.7	244	859	127	141	413	761	741	248	198
Ada township, Kent County	9 882	37.2	760	2 465	303	227	817	1 911	1 811	566	320
Adams township, Arenac County	550	35.2	41	128	19	20	66	91	77	31	23
Adams township, Hillsdale County	2 498	37.3	181	474	92	117	315	362	363	140	135
Adams township, Houghton County	2 747	35.0	178	515	134	147	399	412	317	111	122
Addison village, Lenawee County	627	34.8	45	150	24	37	59	118	74	24	25
Addison township, Oakland County	6 439	37.2	424	1 456	210	212	722	1 217	1 095	394	266
Adrian city, Lenawee County	21 574	31.6	1 607	3 844	1 725	1 603	2 875	2 629	2 580	860	650
Adrian township, Lenawee County	5 749	40.3	333	1 100	207	184	592	907	1 060	366	262
Aetna township, Mecosta County	2 044	32.9	167	443	88	95	301	290	282	92	98
Aetna township, Missaukee County	491	36.1	29	124	22	11	52	80	62	24	22
Ahmeek village, Keweenaw County	157	42.8	9	21	-	5	21	28	22	7	9
Akron village, Tuscola County	461	34.6	33	104	15	17	64	77	35	26	23
Akron township, Tuscola County	1 589	38.0	89	322	56	53	193	261	183	110	87
Alabaster township, Iosco County	503	53.2	16	57	10	12	36	56	83	56	48
Alaiedon township, Ingham County	3 498	39.2	142	617	176	170	410	601	609	238	151
Alamo township, Kalamazoo County	3 820	41.0	229	763	113	100	350	634	609	242	189
Alanson village, Emmet County	785	32.8	60	151	27	53	136	124	96	34	19
Albee township, Saginaw County	2 338	35.3	158	517	75	84	323	393	357	133	87
Albert township, Montmorency County	2 695	50.0	107	405	73	64	203	328	352	209	206
Albion city, Calhoun County	9 144	29.3	606	1 750	1 037	764	1 011	1 088	990	351	319
Albion township, Calhoun County	1 200	40.5	70	225	30	44	125	201	166	78	60
Alcona township, Alcona County	1 089	57.6	28	129	24	15	66	114	125	103	109
Algansee township, Branch County	2 061	38.0	143	435	55	66	253	302	296	141	96
Algoma township, Kent County	7 596	35.3	555	1 736	281	234	945	1 471	1 167	366	279
Algonac city, St. Clair County	4 613	36.7	283	895	158	190	653	740	643	241	186
Allegan city, Allegan County	4 838	35.2	364	926	205	264	644	732	594	200	170
Allegan township, Allegan County	4 050	39.0	251	798	125	162	443	648	637	234	181
Allen village, Hillsdale County	225	37.5	17	45	11	5	26	35	18	14	16
Allen township, Hillsdale County	1 631	36.1	113	349	61	63	200	282	227	76	71
Allendale CDP, Ottawa County	11 555	21.1	764	1 629	3 290	1 685	1 384	1 165	709	222	179
Allendale township, Ottawa County	13 042	21.3	891	2 021	3 361	1 762	1 586	1 438	877	271	221
Allen Park city, Wayne County	29 376	41.0	1 569	4 940	867	1 037	3 517	4 781	4 033	1 387	1 109
Allis township, Presque Isle County	1 035	40.2	59	193	41	40	97	165	145	76	57
Allouez township, Keweenaw County	1 584	42.9	94	269	41	58	145	238	240	83	102
Alma city, Gratiot County	9 275	32.5	543	1 484	1 122	767	979	1 154	981	407	266
Almena township, Van Buren County	4 226	38.3	263	874	131	114	504	805	786	214	164
Almer township, Tuscola County	3 023	40.6	180	564	98	118	313	449	400	161	159
Almira township, Benzie County	2 811	35.7	217	563	88	105	397	545	399	106	111
Almont village, Lapeer County	2 803	33.3	213	636	83	113	440	506	334	124	95
Almont township, Lapeer County	6 041	35.5	415	1 337	216	201	798	1 158	840	329	230
Aloha township, Cheboygan County	1 041	44.7	64	184	12	28	105	134	163	95	62
Alpena city, Alpena County	11 304	39.6	644	1 954	552	493	1 252	1 746	1 447	530	472
Alpena township, Alpena County	9 788	41.9	515	1 697	355	324	923	1 621	1 475	648	597
Alpha village, Iron County	198	39.0	17	33	8	6	22	28	18	12	4
Alpine township, Kent County	13 976	29.0	1 058	2 431	984	1 434	2 275	1 970	1 564	561	471
Amber township, Mason County	2 054	39.8	119	411	79	57	193	346	313	130	96
Amboy township, Hillsdale County	1 224	41.0	69	234	46	32	115	202	226	80	69
Ann Arbor city, Washtenaw County	114 024	28.1	5 744	13 365	15 406	15 129	20 823	14 771	12 882	4 065	2 822
Ann Arbor township, Washtenaw County	4 720	40.6	289	708	78	138	695	765	748	354	226
Antioch township, Wexford County	810	37.3	56	150	30	33	109	136	99	51	46
Antrim township, Shiawassee County	2 050	36.9	124	438	91	76	228	381	311	119	75
Antwerp township, Van Buren County	10 813	35.1	781	2 455	454	379	1 325	1 900	1 633	474	349
Applegate village, Sanilac County	287	30.9	21	73	8	12	42	38	37	8	11
Arbela township, Tuscola County	3 219	37.3	175	702	111	112	382	592	494	210	126
Arcada township, Gratiot County	1 708	39.0	90	361	53	56	175	274	253	113	89
Arcadia township, Lapeer County	3 197	36.6	199	696	112	113	384	584	469	181	150
Arcadia township, Manistee County	621	48.6	26	96	10	10	56	75	97	43	58
Arenac township, Arenac County	992	40.1	46	182	47	41	95	172	133	46	45
Argentine CDP, Genesee County	2 285	36.7	165	441	84	79	290	463	358	102	91
Argentine township, Genesee County	6 521	34.4	546	1 391	235	228	929	1 317	934	272	209
Argyle township, Sanilac County	770	36.2	65	144	38	34	93	110	121	51	29
Arlington township, Van Buren County	2 075	38.5	122	443	72	72	225	355	299	153	83
Armada village, Macomb County	1 573	34.4	94	365	65	58	224	261	217	67	51
Armada township, Macomb County	5 246	36.1	344	1 178	207	204	589	980	798	274	208
Arthur township, Clare County	667	38.7	50	135	19	17	74	110	89	40	41
Arvon township, Baraga County	482	51.3	16	78	5	9	29	52	86	52	38
Ash township, Monroe County	7 610	36.2	499	1 595	300	335	929	1 312	1 182	386	300
Ashland township, Newaygo County	2 570	32.1	197	670	102	104	324	473	312	103	83
Ashley village, Gratiot County	526	37.9	33	86	23	35	66	62	65	25	23
Assyria township, Barry County	1 912	39.6	93	370	68	71	226	301	354	112	91
Athens village, Calhoun County	1 111	31.7	79	280	48	38	156	203	99	32	47
Athens township, Calhoun County	2 571	37.3	148	554	99	98	301	422	318	145	129
Atlanta CDP, Montmorency County	757	43.4	46	121	30	29	68	101	107	48	56
Atlas township, Genesee County	7 257	37.0	479	1 675	229	176	823	1 483	1 186	438	276
Attica township, Lapeer County	4 678	35.5	339	1 022	161	135	639	845	648	286	179
Auburn city, Bay County	2 011	37.2	117	398	75	93	265	335	271	97	86
Auburn Hills city, Oakland County	19 837	30.7	1 439	2 612	1 445	1 707	4 420	3 147	2 252	809	558
Au Gres city, Arenac County	1 028	42.9	62	155	44	43	90	153	118	70	75
Au Gres township, Arenac County	1 007	46.1	39	168	28	28	82	141	172	78	85
Augusta village, Kalamazoo County	899	35.8	60	183	30	28	133	198	103	39	29
Augusta township, Washtenaw County	4 813	39.1	253	946	161	169	525	923	814	285	224
Aurelius township, Ingham County	3 318	37.9	227	736	125	101	315	641	563	216	128
Au Sable CDP, Iosco County	1 533	40.7	75	323	42	38	137	272	175	94	91
Au Sable township, Iosco County	2 230	42.4	105	420	54	62	208	355	279	153	155
Au Sable township, Roscommon County	281	44.1	9	60	5	4	32	37	48	22	15
Austin township, Mecosta County	1 415	35.9	125	289	49	70	158	200	167	73	60

Table 2. **Age and Sex: 2000**—Con.

[For information on confidentiality protection, nonsampling error, and definitions, see text]

Age—Con.			Age and sex						Percent of total population		State County Place and County Subdivision
			All ages		18 years and over		65 years and over				
65 to 74 years	75 to 84 years	85 years and over	Female	Males per 100 females	Total	Female	Total	Female	Under 18 years	65 years and over	
											PLACE AND COUNTY SUBDIVISION
304	203	93	2 232	94.1	3 229	1 657	600	335	25.5	13.9	Acme township, Grand Traverse County
438	215	49	4 946	99.8	6 657	3 377	702	367	32.6	7.1	Ada township, Kent County
25	25	4	270	103.7	381	193	54	32	30.7	9.8	Adams township, Arenac County
200	99	20	1 216	105.4	1 843	900	319	164	26.2	12.8	Adams township, Hillsdale County
189	174	49	1 226	124.1	2 054	885	412	219	25.2	15.0	Adams township, Houghton County
40	22	9	322	94.7	432	230	71	43	31.1	11.3	Addison village, Lenawee County
257	131	55	3 132	105.6	4 559	2 247	443	236	29.2	6.9	Addison township, Oakland County
1 350	1 247	604	11 534	87.0	16 123	8 916	3 201	2 167	25.3	14.8	Adrian city, Lenawee County
410	249	79	2 909	97.6	4 316	2 197	738	406	24.9	12.8	Adrian township, Lenawee County
112	61	15	1 019	100.6	1 434	721	188	106	29.8	9.2	Aetna township, Mecosta County
38	22	5	241	103.7	338	163	65	36	31.2	13.2	Aetna township, Missaukee County
21	14	-	66	137.9	127	53	35	17	19.1	22.3	Ahmeek village, Keweenaw County
35	21	11	249	85.1	324	178	67	37	29.7	14.5	Akron village, Tuscola County
123	76	36	782	103.2	1 178	591	235	131	25.9	14.8	Akron township, Tuscola County
80	43	6	254	98.0	430	216	129	62	14.5	25.6	Alabaster township, Iosco County
244	110	30	1 564	123.7	2 739	1 189	384	205	21.7	11.0	Alaiedon township, Ingham County
325	181	85	1 958	95.1	2 828	1 465	591	322	26.0	15.5	Alamo township, Kalamazoo County
40	27	18	401	95.8	574	297	85	51	26.9	10.8	Alanson village, Emmet County
127	73	11	1 151	103.1	1 663	818	211	112	28.9	9.0	Albee township, Saginaw County
450	236	62	1 364	97.6	2 183	1 111	748	387	19.0	27.8	Albert township, Montmorency County
608	471	149	4 998	83.0	6 788	3 852	1 228	780	25.8	13.4	Albion city, Calhoun County
110	72	19	607	97.7	905	465	201	106	24.6	16.8	Albion township, Calhoun County
218	133	25	530	105.5	932	458	376	188	14.4	34.5	Alcona township, Alcona County
162	90	22	1 001	105.9	1 483	730	274	143	28.0	13.3	Algansee township, Branch County
360	157	45	3 834	98.1	5 305	2 689	562	305	30.2	7.4	Algoma township, Kent County
303	244	77	2 387	93.3	3 435	1 791	624	399	25.5	13.5	Algonac city, St. Clair County
337	283	119	2 459	96.7	3 548	1 838	739	458	26.7	15.3	Allegan city, Allegan County
334	190	47	2 088	94.0	3 001	1 553	571	317	25.9	14.1	Allegan township, Allegan County
21	14	3	115	95.7	163	87	38	23	27.6	16.9	Allen village, Hillsdale County
104	61	24	802	103.4	1 169	603	189	108	28.3	11.6	Allen township, Hillsdale County
274	187	67	6 168	87.3	9 162	4 990	528	301	20.7	4.6	Allendale CDP, Ottawa County
324	217	73	6 888	89.3	10 130	5 460	614	343	22.3	4.7	Allendale township, Ottawa County
2 702	2 736	698	15 381	91.0	22 867	12 154	6 136	3 787	22.2	20.9	Allen Park city, Wayne County
84	49	29	486	113.0	783	377	162	85	24.3	15.7	Allis township, Presque Isle County
175	105	34	778	103.6	1 221	617	314	173	22.9	19.8	Allouez township, Keweenaw County
546	594	432	5 102	81.8	7 248	4 088	1 572	1 030	21.9	16.9	Alma city, Gratiot County
225	110	36	2 064	104.7	3 089	1 529	371	184	26.9	8.8	Almena township, Van Buren County
253	206	122	1 559	93.9	2 279	1 211	581	339	24.6	19.2	Almer township, Tuscola County
183	75	22	1 427	97.0	2 031	1 037	280	146	27.7	10.0	Almira township, Benzie County
132	95	32	1 468	90.9	1 954	1 043	259	164	30.3	9.2	Almont village, Lapeer County
294	172	51	3 013	100.5	4 289	2 173	517	300	29.0	8.6	Almont township, Lapeer County
107	74	13	507	105.3	793	384	194	88	23.8	18.6	Aloha township, Cheboygan County
1 011	834	369	5 984	88.9	8 706	4 695	2 214	1 423	23.0	19.6	Alpena city, Alpena County
946	517	170	5 057	93.6	7 576	3 952	1 633	945	22.6	16.7	Alpena township, Alpena County
24	20	6	96	106.3	148	71	50	23	25.3	25.3	Alpha village, Iron County
796	367	65	6 944	101.3	10 487	5 254	1 228	684	25.0	8.8	Alpine township, Kent County
169	101	40	999	105.6	1 524	753	310	172	25.8	15.1	Amber township, Mason County
99	44	8	594	106.1	921	453	151	69	24.8	12.3	Amboy township, Hillsdale County
4 683	3 177	1 157	57 672	97.7	94 915	48 335	9 017	5 410	16.8	7.9	Ann Arbor city, Washtenaw County
366	260	93	2 415	95.4	3 723	1 922	719	382	21.1	15.2	Ann Arbor township, Washtenaw County
53	31	16	389	108.2	604	298	100	47	25.4	12.3	Antioch township, Wexford County
116	70	21	995	106.0	1 488	738	207	107	27.4	10.1	Antrim township, Shiawassee County
501	359	203	5 534	95.4	7 577	3 942	1 063	644	29.9	9.8	Antwerp township, Van Buren County
18	15	4	151	90.1	193	104	37	23	32.8	12.9	Applegate village, Sanilac County
201	99	15	1 581	103.6	2 342	1 162	315	179	27.2	9.8	Arbela township, Tuscola County
148	76	20	860	98.6	1 257	643	244	131	26.4	14.3	Arcada township, Gratiot County
194	99	16	1 544	107.1	2 302	1 123	309	156	28.0	9.7	Arcadia township, Lapeer County
105	37	8	331	87.6	499	256	150	73	19.6	24.2	Arcadia township, Manistee County
116	51	18	500	98.4	764	384	185	97	23.0	18.6	Arenac township, Arenac County
122	62	28	1 110	105.9	1 679	829	212	122	26.5	9.3	Argentine CDP, Genesee County
278	140	42	3 219	102.6	4 584	2 259	460	248	29.7	7.1	Argentine township, Genesee County
39	36	10	380	102.6	561	278	85	46	27.1	11.0	Argyle township, Sanilac County
150	75	26	1 021	103.2	1 510	741	251	134	27.2	12.1	Arlington township, Van Buren County
58	72	41	828	90.0	1 114	585	171	119	29.2	10.9	Armada village, Macomb County
230	165	69	2 604	101.5	3 724	1 860	464	279	29.0	8.8	Armada township, Macomb County
58	27	7	325	105.2	482	245	92	39	27.7	13.8	Arthur township, Clare County
55	43	19	233	106.9	388	189	117	56	19.5	24.3	Arvon township, Baraga County
470	243	59	3 789	100.8	5 516	2 788	772	444	27.5	10.1	Ash township, Monroe County
121	63	18	1 279	100.9	1 703	847	202	114	33.7	7.9	Ashland township, Newaygo County
39	44	25	265	98.5	407	220	108	70	22.6	20.5	Ashley village, Gratiot County
147	62	17	929	105.8	1 449	701	226	118	24.2	11.8	Assyria township, Barry County
72	39	18	573	93.9	752	395	129	73	32.3	11.6	Athens village, Calhoun County
208	112	37	1 295	98.5	1 869	956	357	195	27.3	13.9	Athens township, Calhoun County
90	45	16	400	89.3	590	309	151	81	22.1	19.9	Atlanta CDP, Montmorency County
296	156	40	3 511	106.7	5 103	2 507	492	249	29.7	6.8	Atlas township, Genesee County
267	124	33	2 322	101.5	3 317	1 646	424	231	29.1	9.1	Attica township, Lapeer County
143	104	27	1 045	92.4	1 496	804	274	168	25.6	13.6	Auburn city, Bay County
768	493	187	10 006	98.3	15 786	7 991	1 448	892	20.4	7.3	Auburn Hills city, Oakland County
122	76	20	517	98.8	811	422	218	115	21.1	21.2	Au Gres city, Arenac County
118	58	10	478	110.7	800	390	186	93	20.6	18.5	Au Gres township, Arenac County
62	23	11	451	99.3	656	346	96	60	27.0	10.7	Augusta village, Kalamazoo County
302	173	38	2 395	101.0	3 614	1 812	513	283	24.9	10.7	Augusta township, Washtenaw County
165	83	18	1 648	101.3	2 355	1 177	266	141	29.0	8.0	Aurelius township, Ingham County
172	96	18	773	98.3	1 135	578	286	159	26.0	18.7	Au Sable CDP, Iosco County
270	141	28	1 113	100.4	1 705	852	439	236	23.5	19.7	Au Sable township, Iosco County
34	15	-	136	106.6	212	101	49	24	24.6	17.4	Au Sable township, Roscommon County
119	77	28	721	96.3	1 001	511	224	119	29.3	15.8	Austin township, Mecosta County

Table 2. **Age and Sex: 2000**—Con.

[For information on confidentiality protection, nonsampling error, and definitions, see text]

State County Place and County Subdivision	Total population	Median age	Age: Under 5 years	5 to 17 years	18 to 20 years	21 to 24 years	25 to 34 years	35 to 44 years	45 to 54 years	55 to 59 years	60 to 64 years
PLACE AND COUNTY SUBDIVISION—Con.											
Austin township, Sanilac County	673	37.0	38	149	15	33	77	110	67	45	41
Au Train township, Alger County	1 172	42.3	69	197	35	33	116	198	195	90	68
Avery township, Montmorency County	717	48.0	28	120	19	13	55	95	121	51	66
Backus township, Roscommon County	350	40.6	17	69	13	3	47	42	50	27	22
Bad Axe city, Huron County	3 462	38.7	212	625	140	154	438	513	444	152	152
Bagley township, Otsego County	5 838	36.2	355	1 327	191	218	717	1 058	831	277	243
Bainbridge township, Berrien County	3 132	39.3	188	576	109	126	358	486	473	218	173
Baldwin township, Delta County	748	41.3	27	138	31	31	62	135	155	42	34
Baldwin township, Iosco County	1 726	46.7	68	297	54	49	120	242	273	137	121
Baldwin village, Lake County	1 107	35.1	77	169	55	87	164	132	115	32	35
Baltimore township, Barry County	1 845	40.0	107	328	62	70	211	301	311	107	81
Bancroft village, Shiawassee County	616	32.4	52	139	23	33	76	102	83	26	19
Bangor township, Bay County	15 547	40.3	854	2 823	545	657	1 683	2 483	2 443	952	824
Bangor city, Van Buren County	1 933	32.7	156	438	82	114	232	269	221	93	68
Bangor township, Van Buren County	2 121	34.6	175	423	99	106	271	290	267	126	107
Banks township, Antrim County	1 813	38.6	121	392	44	54	199	303	271	86	91
Baraga village, Baraga County	1 285	36.9	84	265	50	50	142	196	159	65	59
Baraga township, Baraga County	3 542	35.2	200	637	117	192	608	610	468	159	129
Bark River township, Delta County	1 650	36.3	103	341	68	72	206	270	253	97	67
Barnes Lake-Millers Lake CDP, Lapeer County	1 187	38.1	56	241	47	49	132	205	196	68	65
Baroda village, Berrien County	858	36.2	63	154	16	33	145	152	102	37	25
Baroda township, Berrien County	2 880	37.9	182	582	86	93	374	508	397	153	130
Barry township, Barry County	3 489	38.8	218	708	121	126	383	580	546	210	175
Barryton village, Mecosta County	381	37.6	26	83	14	14	41	49	41	22	17
Barton township, Newaygo County	820	35.8	51	181	24	33	109	148	106	38	44
Barton Hills village, Washtenaw County	335	51.8	13	50	11	1	13	36	67	36	33
Batavia township, Branch County	1 546	39.1	87	301	68	60	179	247	225	83	77
Bates township, Iron County	1 021	44.7	48	177	38	26	81	145	152	61	67
Bath township, Clinton County	7 541	36.1	515	1 612	276	236	992	1 428	1 210	378	299
Battle Creek city, Calhoun County	53 364	34.7	3 892	10 643	1 996	2 658	7 719	8 005	6 976	2 401	1 852
Bay township, Charlevoix County	1 068	43.1	50	208	17	20	96	187	168	82	78
Bay City city, Bay County	36 817	35.2	2 566	6 822	1 521	1 928	5 465	5 747	4 674	1 582	1 305
Bay de Noc township, Delta County	329	51.1	10	34	4	12	18	45	67	21	39
Bay Mills township, Chippewa County	1 214	33.4	115	228	44	77	160	192	133	51	57
Beal City CDP, Isabella County	345	34.5	33	75	10	16	44	60	24	13	19
Bear Creek township, Emmet County	5 269	38.3	369	1 081	168	203	577	850	812	256	202
Bearinger township, Presque Isle County	329	56.7	18	22	7	4	25	24	57	37	31
Bear Lake township, Kalkaska County	746	47.8	36	91	19	18	60	119	96	71	70
Bear Lake village, Manistee County	318	39.2	14	70	10	13	35	45	46	12	10
Bear Lake township, Manistee County	1 587	40.7	81	313	40	50	165	255	215	96	100
Beaugrand township, Cheboygan County	1 157	43.1	63	204	32	37	113	169	186	74	75
Beaver township, Bay County	2 806	37.6	183	531	125	117	340	489	436	161	103
Beaver township, Newaygo County	608	34.7	42	149	33	22	61	100	81	33	25
Beaver Creek township, Crawford County	1 486	41.9	85	250	39	56	149	246	222	100	104
Beaverton city, Gladwin County	1 106	36.6	76	224	47	52	125	153	124	55	46
Beaverton township, Gladwin County	1 815	36.7	124	381	67	67	235	294	226	124	88
Bedford township, Calhoun County	9 517	39.8	562	1 732	329	338	1 084	1 480	1 542	597	473
Bedford township, Monroe County	28 606	37.5	1 753	6 275	1 013	873	3 160	5 189	4 507	1 592	1 130
Beecher CDP, Genesee County	12 793	29.3	1 133	3 261	591	664	1 713	1 728	1 391	583	533
Beechwood CDP, Ottawa County	2 963	33.0	238	621	92	160	468	526	360	123	88
Belding city, Ionia County	5 877	32.3	496	1 304	238	326	824	908	587	211	167
Belknap township, Presque Isle County	854	42.5	42	157	26	22	74	138	136	52	47
Bellaire village, Antrim County	1 164	37.5	82	199	39	63	153	189	170	59	53
Belleville city, Wayne County	3 997	37.5	238	639	104	169	679	634	570	207	151
Bellevue village, Eaton County	1 365	35.1	104	283	65	64	164	223	164	55	57
Bellevue township, Eaton County	3 144	36.9	195	647	141	141	342	527	486	141	134
Belvidere township, Montcalm County	2 438	38.1	172	456	85	100	308	324	321	135	145
Bengal township, Clinton County	1 174	35.1	95	295	46	35	113	235	159	49	42
Bennington township, Shiawassee County	3 017	38.1	195	593	106	90	367	519	507	184	156
Benona township, Oceana County	1 520	40.4	79	308	53	54	148	228	248	81	67
Bentley township, Gladwin County	859	37.0	51	161	25	38	127	135	124	35	34
Benton charter township, Berrien County	16 404	33.2	1 488	3 441	634	827	2 171	2 222	2 030	730	656
Benton township, Cheboygan County	3 080	41.5	156	571	98	79	332	503	478	191	178
Benton township, Eaton County	2 712	39.4	153	517	107	109	289	470	494	207	112
Benton Harbor city, Berrien County	11 182	25.4	1 162	3 264	527	570	1 456	1 441	1 143	370	331
Benton Heights CDP, Berrien County	5 458	29.0	587	1 393	213	254	724	685	564	187	184
Benzonia village, Benzie County	519	39.7	25	84	31	23	49	84	62	31	23
Benzonia township, Benzie County	2 839	45.5	119	451	86	80	262	399	403	178	215
Bergland township, Ontonagon County	550	50.1	11	67	17	18	31	78	107	39	51
Berkley city, Oakland County	15 531	35.5	1 038	2 504	449	546	3 094	2 833	2 075	570	421
Berlin township, Ionia County	2 787	37.5	125	345	115	158	489	628	429	152	103
Berlin charter township, Monroe County	6 924	36.4	455	1 389	245	334	889	1 197	1 178	382	266
Berlin township, St. Clair County	3 162	35.0	230	682	128	117	422	595	480	166	91
Berrien township, Berrien County	5 075	37.6	277	1 089	177	208	581	832	736	275	230
Berrien Springs village, Berrien County	1 862	35.7	101	328	89	133	260	275	227	83	81
Bertrand township, Berrien County	2 380	41.3	117	448	82	88	223	412	418	149	114
Bessemer city, Gogebic County	2 148	42.5	104	389	74	64	206	319	274	114	113
Bessemer township, Gogebic County	1 270	43.9	57	188	51	44	128	180	203	82	76
Bethany township, Gratiot County	3 492	34.0	105	277	140	313	1 008	785	459	114	91
Bethel township, Branch County	1 421	35.0	77	307	61	81	185	264	163	87	53
Beulah village, Benzie County	363	48.8	13	39	14	10	36	51	58	22	22
Beverly Hills village, Oakland County	10 437	42.4	620	1 944	206	212	924	1 812	1 713	623	389
Big Bay CDP, Marquette County	265	50.9	8	32	6	3	15	39	66	17	17
Big Creek township, Oscoda County	3 380	42.0	171	635	108	98	308	541	427	233	230
Big Prairie township, Newaygo County	2 465	38.3	153	502	94	73	275	410	322	158	157
Big Rapids city, Mecosta County	10 849	21.8	575	1 077	3 070	2 462	1 164	709	619	200	171
Big Rapids township, Mecosta County	3 249	36.3	155	591	192	306	320	482	468	185	125

Table 2. **Age and Sex: 2000**—Con.

[For information on confidentiality protection, nonsampling error, and definitions, see text]

Age—Con.			Age and sex						Percent of total population		
			All ages		18 years and over		65 years and over				**State** **County** **Place and County Subdivision**
65 to 74 years	75 to 84 years	85 years and over	Female	Males per 100 females	Total	Female	Total	Female	Under 18 years	65 years and over	
											PLACE AND COUNTY SUBDIVISION—Con.
59	23	16	317	112.3	486	238	98	45	27.8	14.6	Austin township, Sanilac County
112	52	7	588	99.3	906	452	171	85	22.7	14.6	Au Train township, Alger County
94	46	9	364	97.0	569	294	149	81	20.6	20.8	Avery township, Montmorency County
31	26	3	177	97.7	264	134	60	32	24.6	17.1	Backus township, Roscommon County
273	251	108	1 846	87.5	2 625	1 418	632	401	24.2	18.3	Bad Axe city, Huron County
367	204	50	2 914	100.3	4 156	2 098	621	325	28.8	10.6	Bagley township, Otsego County
207	163	55	1 521	105.9	2 368	1 152	425	247	24.4	13.6	Bainbridge township, Berrien County
59	29	5	349	114.3	583	276	93	41	22.1	12.4	Baldwin township, Delta County
223	115	27	865	99.5	1 361	705	365	197	21.1	21.1	Baldwin township, Iosco County
91	85	65	519	113.3	861	406	241	154	22.2	21.8	Baldwin village, Lake County
161	83	23	902	104.5	1 410	690	267	149	23.6	14.5	Baltimore township, Barry County
33	24	6	325	89.5	425	223	63	34	31.0	10.2	Bancroft village, Shiawassee County
1 198	801	284	8 055	93.0	11 870	6 264	2 283	1 368	23.7	14.7	Bangor township, Bay County
138	93	29	1 018	89.9	1 339	735	260	157	30.7	13.5	Bangor city, Van Buren County
151	84	22	1 045	103.0	1 523	757	257	131	28.2	12.1	Bangor township, Van Buren County
123	98	31	896	102.3	1 300	655	252	139	28.3	13.9	Banks township, Antrim County
81	93	41	685	87.6	936	516	215	140	27.2	16.7	Baraga village, Baraga County
172	182	68	1 497	136.6	2 705	1 091	422	248	23.6	11.9	Baraga township, Baraga County
95	65	13	801	106.0	1 206	586	173	87	26.9	10.5	Bark River township, Delta County
82	42	4	586	102.6	890	445	128	69	25.0	10.8	Barnes Lake-Millers Lake CDP, Lapeer County
56	59	16	432	98.6	641	329	131	75	25.3	15.3	Baroda village, Berrien County
215	117	43	1 436	100.6	2 116	1 066	375	195	26.5	13.0	Baroda township, Berrien County
246	125	51	1 737	100.9	2 563	1 283	422	223	26.5	12.1	Barry township, Barry County
37	27	10	195	95.4	272	148	74	46	28.6	19.4	Barryton village, Mecosta County
40	40	6	405	102.5	588	289	86	47	28.3	10.5	Barton township, Newaygo County
49	22	4	174	92.5	272	139	75	37	18.8	22.4	Barton Hills village, Washtenaw County
113	89	17	762	102.9	1 158	578	219	119	25.1	14.2	Batavia township, Branch County
130	75	21	509	100.6	796	399	226	120	22.0	22.1	Bates township, Iron County
355	192	48	3 800	98.4	5 414	2 732	595	309	28.2	7.9	Bath township, Clinton County
3 556	2 727	939	27 804	91.9	38 829	20 746	7 222	4 505	27.2	13.5	Battle Creek city, Calhoun County
110	40	12	503	112.3	810	394	162	80	24.2	15.2	Bay township, Charlevoix County
2 407	2 089	711	19 085	92.9	27 429	14 540	5 207	3 281	25.5	14.1	Bay City city, Bay County
45	30	4	154	113.6	285	134	79	37	13.4	24.0	Bay de Noc township, Delta County
110	43	4	611	98.7	871	438	157	77	28.3	12.9	Bay Mills township, Chippewa County
25	24	2	174	98.3	237	119	51	29	31.3	14.8	Beal City CDP, Isabella County
360	227	164	2 707	94.6	3 819	1 990	751	436	27.5	14.3	Bear Creek township, Emmet County
71	30	3	166	98.2	289	142	104	49	12.2	31.6	Bearinger township, Presque Isle County
105	47	14	371	101.1	619	307	166	82	17.0	22.3	Bear Lake township, Kalkaska County
30	22	11	158	101.3	234	123	63	35	26.4	19.8	Bear Lake village, Manistee County
145	85	42	788	101.4	1 193	600	272	142	24.8	17.1	Bear Lake township, Manistee County
124	70	10	597	93.8	890	460	204	107	23.1	17.6	Beaugrand township, Cheboygan County
184	109	28	1 415	98.3	2 092	1 047	321	183	25.4	11.4	Beaver township, Bay County
39	19	4	288	111.1	417	205	62	28	31.4	10.2	Beaver township, Newaygo County
162	63	10	726	104.7	1 151	568	235	124	22.5	15.8	Beaver Creek township, Crawford County
94	89	21	591	87.1	806	454	204	127	27.1	18.4	Beaverton city, Gladwin County
126	60	23	887	104.6	1 310	660	209	111	27.8	11.5	Beaverton township, Gladwin County
787	484	109	4 716	101.8	7 223	3 635	1 380	735	24.1	14.5	Bedford township, Calhoun County
1 797	1 033	284	14 572	96.3	20 578	10 601	3 114	1 803	28.1	10.9	Bedford township, Monroe County
808	326	62	6 785	88.5	8 399	4 640	1 196	638	34.3	9.3	Beecher CDP, Genesee County
155	106	26	1 451	104.2	2 104	1 038	287	168	29.0	9.7	Beechwood CDP, Ottawa County
387	301	128	3 093	90.0	4 077	2 219	816	528	30.6	13.9	Belding city, Ionia County
90	56	14	427	100.0	655	321	160	93	23.3	18.7	Belknap township, Presque Isle County
93	49	15	599	94.3	883	462	157	100	24.1	13.5	Bellaire village, Antrim County
311	240	55	2 092	91.1	3 120	1 649	606	388	21.9	15.2	Belleville city, Wayne County
101	64	21	724	88.5	978	531	186	116	28.4	13.6	Bellevue village, Eaton County
225	123	42	1 601	96.4	2 302	1 190	390	216	26.8	12.4	Bellevue township, Eaton County
227	136	29	1 238	96.9	1 810	921	392	216	25.8	16.1	Belvidere township, Montcalm County
58	35	12	573	104.9	784	377	105	59	33.2	8.9	Bengal township, Clinton County
192	87	21	1 502	100.9	2 229	1 117	300	165	26.1	9.9	Bennington township, Shiawassee County
150	92	12	740	105.4	1 133	548	254	134	25.5	16.7	Benona township, Oceana County
90	29	10	435	97.5	647	327	129	68	24.7	15.0	Bentley township, Gladwin County
1 161	807	237	8 684	88.9	11 475	6 312	2 205	1 301	30.0	13.4	Benton charter township, Berrien County
288	171	35	1 513	103.6	2 353	1 162	494	247	23.6	16.0	Benton township, Cheboygan County
143	87	24	1 371	97.8	2 042	1 030	254	138	24.7	9.4	Benton township, Eaton County
573	265	80	6 100	83.3	6 756	3 911	918	520	39.6	8.2	Benton Harbor city, Berrien County
361	221	85	2 902	88.1	3 478	1 936	667	371	36.3	12.2	Benton Heights CDP, Berrien County
55	43	9	259	100.4	410	199	107	61	21.0	20.6	Benzonia village, Benzie County
357	211	78	1 440	97.2	2 269	1 161	646	364	20.1	22.8	Benzonia township, Benzie County
76	44	11	265	107.5	472	230	131	62	14.2	23.8	Bergland township, Ontonagon County
888	868	245	8 041	93.1	11 989	6 351	2 001	1 275	22.8	12.9	Berkley city, Oakland County
129	91	23	927	200.6	2 317	692	243	130	16.9	8.7	Berlin township, Ionia County
370	185	34	3 346	106.9	5 080	2 471	589	306	26.6	8.5	Berlin charter township, Monroe County
129	102	20	1 544	104.8	2 250	1 104	251	130	28.8	7.9	Berlin township, St. Clair County
332	214	124	2 508	102.4	3 709	1 858	670	386	26.9	13.2	Berrien township, Berrien County
140	105	40	955	95.0	1 433	762	285	182	23.0	15.3	Berrien Springs village, Berrien County
180	121	28	1 174	102.7	1 815	916	329	173	23.7	13.8	Bertrand township, Berrien County
226	190	75	1 095	96.2	1 655	856	491	286	23.0	22.9	Bessemer city, Gogebic County
121	104	36	613	107.2	1 025	511	261	145	19.3	20.6	Bessemer township, Gogebic County
91	88	21	699	399.6	3 110	523	200	97	10.9	5.7	Bethany township, Gratiot County
83	45	15	648	119.3	1 037	457	143	75	27.0	10.1	Bethel township, Branch County
49	37	12	197	84.3	311	170	98	62	14.3	27.0	Beulah village, Benzie County
960	812	222	5 454	91.4	7 873	4 198	1 994	1 135	24.6	19.1	Beverly Hills village, Oakland County
43	17	2	129	105.4	225	105	62	29	15.1	23.4	Big Bay CDP, Marquette County
370	213	46	1 701	98.7	2 574	1 306	629	329	23.8	18.6	Big Creek township, Oscoda County
207	96	18	1 167	111.2	1 810	870	321	147	26.6	13.0	Big Prairie township, Newaygo County
339	325	138	5 181	109.4	9 197	4 371	802	549	15.2	7.4	Big Rapids city, Mecosta County
193	152	80	1 588	104.6	2 503	1 222	425	260	23.0	13.1	Big Rapids township, Mecosta County

Table 2. **Age and Sex: 2000**—Con.

[For information on confidentiality protection, nonsampling error, and definitions, see text]

State County Place and County Subdivision	Total population	Median age	Age: Under 5 years	5 to 17 years	18 to 20 years	21 to 24 years	25 to 34 years	35 to 44 years	45 to 54 years	55 to 59 years	60 to 64 years
PLACE AND COUNTY SUBDIVISION—Con.											
Billings township, Gladwin County	2 715	44.5	117	456	96	73	237	401	421	217	213
Bingham township, Clinton County	2 776	38.4	165	582	92	92	297	469	385	108	98
Bingham township, Huron County	1 751	36.2	132	360	43	67	230	296	201	90	85
Bingham township, Leelanau County	2 425	42.4	120	476	85	75	204	382	439	153	127
Bingham Farms village, Oakland County	1 030	53.4	42	122	17	13	60	105	195	101	81
Birch Run village, Saginaw County	1 653	32.5	125	318	62	92	320	250	168	74	52
Birch Run township, Saginaw County	6 191	36.4	421	1 259	207	248	827	1 069	849	336	269
Birmingham city, Oakland County	19 291	39.3	1 331	2 763	285	461	3 287	3 451	3 057	1 172	784
Bismarck township, Presque Isle County	408	50.6	11	56	8	2	30	62	61	41	35
Blackman township, Jackson County	22 800	37.7	1 047	2 764	663	1 388	4 203	4 728	3 304	996	719
Blaine township, Benzie County	491	50.2	18	78	11	9	27	67	83	47	45
Blair township, Grand Traverse County	6 448	32.1	497	1 441	276	297	1 019	1 270	765	264	196
Blendon township, Ottawa County	5 721	30.8	430	1 462	334	341	603	1 059	791	236	140
Bliss township, Emmet County	572	39.4	33	103	20	23	79	86	92	42	33
Blissfield village, Lenawee County	3 223	36.7	174	664	133	128	429	472	445	157	111
Blissfield township, Lenawee County	3 915	37.0	213	827	147	142	508	597	515	200	154
Bloomer township, Montcalm County	3 039	34.1	97	371	105	259	769	720	363	92	76
Bloomfield township, Huron County	535	38.0	29	114	18	17	62	78	72	40	24
Bloomfield township, Missaukee County	475	39.1	32	87	13	20	61	67	65	43	30
Bloomfield township, Oakland County	43 023	45.1	2 126	8 116	917	893	2 976	6 368	8 041	3 358	2 569
Bloomfield Hills city, Oakland County	3 940	51.9	133	642	84	65	153	389	769	455	314
Bloomfield Township CDP, Oakland County	43 021	45.2	2 126	8 116	917	893	2 975	6 367	8 041	3 358	2 569
Bloomingdale village, Van Buren County	528	32.5	38	130	31	24	61	97	58	23	10
Bloomingdale township, Van Buren County	3 364	36.9	228	734	140	134	350	566	515	164	127
Blue Lake township, Kalkaska County	428	57.5	10	36	5	10	24	50	60	38	52
Blue Lake township, Muskegon County	1 990	34.8	147	426	87	75	266	356	317	101	65
Blumfield township, Saginaw County	2 014	39.3	113	415	65	60	198	374	310	118	99
Boardman township, Kalkaska County	1 373	34.3	108	310	45	57	181	255	175	57	44
Bohemia township, Ontonagon County	77	51.5	-	4	3	1	5	14	16	5	8
Bois Blanc township, Mackinac County	71	57.1	1	4	1	1	2	6	17	14	9
Boon township, Wexford County	670	35.7	49	138	33	19	87	115	92	33	34
Boston township, Ionia County	4 961	36.1	343	1 026	187	181	646	858	702	245	196
Bourret township, Gladwin County	471	49.9	22	64	12	13	34	53	80	44	48
Bowne township, Kent County	2 743	34.1	210	678	98	72	354	533	413	112	85
Boyne City city, Charlevoix County	3 503	37.9	228	696	101	159	407	591	462	165	142
Boyne Falls village, Charlevoix County	370	34.0	19	75	20	20	55	71	32	18	15
Boyne Valley township, Charlevoix County	1 215	38.3	68	237	43	48	149	212	143	67	71
Brady township, Kalamazoo County	4 263	38.8	229	948	135	122	401	768	669	255	242
Brady township, Saginaw County	2 344	36.0	147	499	93	113	279	406	320	120	104
Brampton township, Delta County	1 090	42.4	61	185	44	29	103	178	178	92	63
Branch township, Mason County	1 181	40.9	68	185	40	36	155	175	164	80	95
Brandon township, Oakland County	14 765	34.6	1 128	3 394	501	480	2 011	3 193	2 133	706	405
Brant township, Saginaw County	2 023	37.1	110	460	75	70	219	388	312	121	81
Breckenridge village, Gratiot County	1 339	34.4	87	292	58	74	177	202	168	49	56
Breedsville village, Van Buren County	235	31.5	20	55	13	11	26	41	25	11	11
Breen township, Dickinson County	479	44.1	25	79	17	13	44	65	78	30	38
Breitung township, Dickinson County	5 930	41.5	269	1 202	174	145	549	1 026	1 008	342	249
Brevort township, Mackinac County	649	40.0	21	130	29	28	74	92	121	32	35
Bridgehampton township, Sanilac County	911	35.9	47	205	34	49	101	149	114	46	34
Bridgeport CDP, Saginaw County	7 849	37.5	535	1 521	310	380	904	1 116	1 205	461	378
Bridgeport charter township, Saginaw County	11 709	38.3	770	2 193	449	561	1 347	1 720	1 828	742	595
Bridgeton township, Newaygo County	2 098	32.7	160	490	81	94	289	386	266	84	76
Bridgewater township, Washtenaw County	1 646	40.1	103	311	45	39	183	318	287	125	72
Bridgman city, Berrien County	2 428	41.3	133	428	78	70	245	408	383	131	101
Brighton city, Livingston County	6 701	37.4	440	1 011	224	345	1 057	1 080	907	288	239
Brighton township, Livingston County	17 673	37.6	1 192	4 115	574	491	1 672	3 551	3 186	1 061	643
Briley township, Montmorency County	2 029	45.0	95	320	81	57	173	287	317	131	151
Britton village, Lenawee County	699	33.6	45	163	30	37	89	131	82	27	22
Brockway township, St. Clair County	1 900	35.1	148	397	80	72	249	319	277	103	84
Bronson city, Branch County	2 421	31.8	198	530	106	137	346	342	258	69	79
Bronson township, Branch County	1 358	35.6	88	308	54	51	166	252	162	72	45
Brookfield township, Eaton County	1 429	38.8	83	294	45	56	151	274	207	79	69
Brookfield township, Huron County	914	39.0	43	186	45	38	88	145	123	47	36
Brooklyn village, Jackson County	1 176	39.6	59	217	36	49	134	193	131	57	42
Brooks township, Newaygo County	3 671	39.2	215	779	89	108	399	600	528	245	192
Broomfield township, Isabella County	1 620	38.0	97	303	64	74	196	243	228	107	83
Brown township, Manistee County	712	43.3	36	128	29	16	51	114	132	40	43
Brown City city	1 334	33.3	113	269	49	76	200	190	146	56	53
Lapeer County (part)	6	27.0	-	1	1	1	1	-	2	-	-
Sanilac County (part)	1 328	33.4	113	268	48	75	199	190	144	56	53
Brownlee Park CDP, Calhoun County	2 588	33.8	194	523	107	136	382	431	311	113	118
Brownstown township, Wayne County	22 989	32.8	1 849	4 745	962	1 205	3 542	3 977	3 669	1 052	655
Bruce township, Chippewa County	1 940	38.2	122	377	70	54	223	354	272	119	108
Bruce township, Macomb County	8 158	36.0	565	1 806	284	309	977	1 510	1 207	494	315
Buchanan city, Berrien County	4 681	35.2	305	893	202	249	677	682	620	214	162
Buchanan township, Berrien County	3 510	38.3	220	676	119	115	436	541	538	217	169
Buckeye township, Gladwin County	1 333	35.9	73	298	61	43	168	215	161	85	74
Buckley village, Wexford County	550	31.3	50	123	25	30	85	88	66	19	19
Buel township, Sanilac County	1 237	37.8	81	263	30	32	156	195	168	74	60
Buena Vista CDP, Saginaw County	7 845	33.0	604	1 813	349	344	1 022	1 033	1 039	355	321
Buena Vista charter township, Saginaw County	10 318	33.2	774	2 350	449	452	1 385	1 393	1 350	477	418
Bunker Hill township, Ingham County	1 979	36.0	121	439	72	72	255	383	301	103	79
Burdell township, Osceola County	1 241	38.9	81	242	38	48	146	201	179	84	60
Burleigh township, Iosco County	775	41.2	31	155	29	25	82	117	101	59	65
Burlington village, Calhoun County	405	35.6	24	91	21	9	50	77	57	19	8
Burlington township, Calhoun County	1 929	37.9	96	382	84	80	236	317	280	101	95

Table 2. **Age and Sex: 2000**—Con.

[For information on confidentiality protection, nonsampling error, and definitions, see text]

Age—Con.			Age and sex						Percent of total population		State County Place and County Subdivision
			All ages		18 years and over		65 years and over				
65 to 74 years	75 to 84 years	85 years and over	Female	Males per 100 females	Total	Female	Total	Female	Under 18 years	65 years and over	
											PLACE AND COUNTY SUBDIVISION—Con.
294	147	43	1 361	99.5	2 142	1 071	484	245	21.1	17.8	Billings township, Gladwin County
158	136	194	1 420	95.5	2 029	1 083	488	311	26.9	17.6	Bingham township, Clinton County
117	100	30	879	99.2	1 259	639	247	141	28.1	14.1	Bingham township, Huron County
214	117	33	1 211	100.2	1 829	923	364	183	24.6	15.0	Bingham township, Leelanau County
196	84	14	515	100.0	866	450	294	147	15.9	28.5	Bingham Farms village, Oakland County
103	68	21	874	89.1	1 210	667	192	123	26.8	11.6	Birch Run village, Saginaw County
424	220	62	3 142	97.0	4 511	2 338	706	396	27.1	11.4	Birch Run township, Saginaw County
1 325	1 041	334	10 073	91.5	15 197	8 073	2 700	1 607	21.2	14.0	Birmingham city, Oakland County
64	29	9	193	111.4	341	161	102	52	16.4	25.0	Bismarck township, Presque Isle County
1 406	1 145	437	8 383	172.0	18 989	6 520	2 988	1 775	16.7	13.1	Blackman township, Jackson County
68	30	8	236	108.1	395	191	106	51	19.6	21.6	Blaine township, Benzie County
283	108	32	3 192	102.0	4 510	2 265	423	231	30.1	6.6	Blair township, Grand Traverse County
187	115	23	2 815	103.2	3 829	1 860	325	177	33.1	5.7	Blendon township, Ottawa County
30	28	3	274	108.8	436	217	61	36	23.8	10.7	Bliss township, Emmet County
243	193	74	1 695	90.1	2 385	1 271	510	315	26.0	15.8	Blissfield village, Lenawee County
298	237	77	2 041	91.8	2 875	1 530	612	371	26.6	15.6	Blissfield township, Lenawee County
114	51	22	726	318.6	2 571	505	187	101	15.4	6.2	Bloomer township, Montcalm County
40	34	7	259	106.6	392	191	81	43	26.7	15.1	Bloomfield township, Huron County
36	18	3	219	116.9	356	169	57	26	25.1	12.0	Bloomfield township, Missaukee County
4 388	2 644	627	22 162	94.1	32 781	17 149	7 659	4 113	23.8	17.8	Bloomfield township, Oakland County
476	303	157	2 076	89.8	3 165	1 703	936	538	19.7	23.8	Bloomfield Hills city, Oakland County
4 388	2 644	627	22 161	94.1	32 779	17 148	7 659	4 113	23.8	17.8	Bloomfield Township CDP, Oakland County
23	25	8	260	103.1	360	183	56	28	31.8	10.6	Bloomingdale village, Van Buren County
227	128	51	1 679	100.4	2 402	1 227	406	218	28.6	12.1	Bloomingdale township, Van Buren County
95	44	4	202	111.9	382	181	143	67	10.7	33.4	Blue Lake township, Kalkaska County
85	41	24	973	104.5	1 417	716	150	77	28.8	7.5	Blue Lake township, Muskegon County
162	79	21	999	101.6	1 486	753	262	141	26.2	13.0	Blumfield township, Saginaw County
83	49	9	686	100.1	955	490	141	78	30.4	10.3	Boardman township, Kalkaska County
9	6	6	37	108.1	73	37	21	12	5.2	27.3	Bohemia township, Ontonagon County
10	5	1	35	102.9	66	32	16	8	7.0	22.5	Bois Blanc township, Mackinac County
41	23	6	322	108.1	483	240	70	37	27.9	10.4	Boon township, Wexford County
329	187	61	2 507	97.9	3 592	1 853	577	330	27.6	11.6	Boston township, Ionia County
58	37	6	221	113.1	385	184	101	45	18.3	21.4	Bourret township, Gladwin County
109	62	17	1 339	104.9	1 855	913	188	95	32.4	6.9	Bowne township, Kent County
289	203	60	1 793	95.4	2 579	1 353	552	330	26.4	15.8	Boyne City city, Charlevoix County
26	16	3	188	96.8	276	136	45	22	25.4	12.2	Boyne Falls village, Charlevoix County
107	57	13	601	102.2	910	451	177	92	25.1	14.6	Boyne Valley township, Charlevoix County
291	159	44	2 159	97.5	3 086	1 575	494	257	27.6	11.6	Brady township, Kalamazoo County
146	101	16	1 177	99.2	1 698	870	263	146	27.6	11.2	Brady township, Saginaw County
99	48	10	543	100.7	844	423	157	82	22.6	14.4	Brampton township, Delta County
116	51	16	592	99.5	928	474	183	93	21.4	15.5	Branch township, Mason County
492	258	64	7 370	100.3	10 243	5 137	814	466	30.6	5.5	Brandon township, Oakland County
105	58	24	1 013	99.7	1 453	720	187	103	28.2	9.2	Brant township, Saginaw County
90	60	26	699	91.6	960	524	176	117	28.3	13.1	Breckenridge village, Gratiot County
16	4	2	121	94.2	160	82	22	15	31.9	9.4	Breedsville village, Van Buren County
57	29	4	235	103.8	375	187	90	45	21.7	18.8	Breen township, Dickinson County
555	347	64	2 935	102.0	4 459	2 246	966	536	24.8	16.3	Breitung township, Dickinson County
51	28	8	320	102.8	498	247	87	49	23.3	13.4	Brevort township, Mackinac County
69	48	15	470	93.8	659	335	132	74	27.7	14.5	Bridgehampton township, Sanilac County
582	322	135	4 192	87.2	5 793	3 157	1 039	612	26.2	13.2	Bridgeport CDP, Saginaw County
860	466	178	6 143	90.6	8 746	4 675	1 504	863	25.3	12.8	Bridgeport charter township, Saginaw County
117	38	17	1 037	102.3	1 448	720	172	90	31.0	8.2	Bridgeton township, Newaygo County
100	51	12	811	103.0	1 232	617	163	91	25.2	9.9	Bridgewater township, Washtenaw County
177	173	101	1 252	93.9	1 867	991	451	310	23.1	18.6	Bridgman city, Berrien County
474	441	195	3 572	87.6	5 250	2 888	1 110	742	21.7	16.6	Brighton city, Livingston County
751	363	74	8 616	105.1	12 366	6 085	1 188	637	30.0	6.7	Brighton township, Livingston County
250	126	41	1 061	91.2	1 614	835	417	227	20.5	20.6	Briley township, Montmorency County
45	20	8	352	98.6	491	250	73	38	29.8	10.4	Britton village, Lenawee County
103	52	16	949	100.2	1 355	693	171	88	28.7	9.0	Brockway township, St. Clair County
175	142	39	1 268	90.9	1 693	897	356	230	30.1	14.7	Bronson city, Branch County
91	53	16	659	106.1	962	482	160	92	29.2	11.8	Bronson township, Branch County
103	51	17	718	99.0	1 052	529	171	85	26.4	12.0	Brookfield township, Eaton County
84	63	16	457	100.0	685	356	163	95	25.1	17.8	Brookfield township, Huron County
105	111	42	647	81.8	900	517	258	183	23.5	21.9	Brooklyn village, Jackson County
317	165	34	1 814	102.4	2 677	1 318	516	261	27.1	14.1	Brooks township, Newaygo County
136	69	20	829	95.4	1 220	619	225	119	24.7	13.9	Broomfield township, Isabella County
63	39	21	351	102.8	548	278	123	61	23.0	17.3	Brown township, Manistee County
122	47	13	703	89.8	952	502	182	107	28.6	13.6	Brown City city
-	-	-	3	100.0	5	3	-	-	16.7	-	Lapeer County (part)
122	47	13	700	89.7	947	499	182	107	28.7	13.7	Sanilac County (part)
171	69	33	1 359	90.4	1 871	997	273	170	27.7	10.5	Brownlee Park CDP, Calhoun County
786	443	104	11 618	97.9	16 395	8 419	1 333	749	28.7	5.8	Brownstown township, Wayne County
154	75	12	943	105.7	1 441	698	241	106	25.7	12.4	Bruce township, Chippewa County
437	199	55	4 020	102.9	5 787	2 874	691	376	29.1	8.5	Bruce township, Macomb County
294	278	105	2 496	87.5	3 483	1 902	677	457	25.6	14.5	Buchanan city, Berrien County
283	158	38	1 701	106.3	2 614	1 295	479	250	25.5	13.6	Buchanan township, Berrien County
101	42	12	642	107.6	962	475	155	75	27.8	11.6	Buckeye township, Gladwin County
28	7	10	288	91.0	377	194	45	23	31.5	8.2	Buckley village, Wexford County
104	68	6	613	101.8	893	456	178	95	27.8	14.4	Buel township, Sanilac County
638	250	77	4 172	88.0	5 428	3 009	965	531	30.8	12.3	Buena Vista CDP, Saginaw County
800	360	110	5 363	92.4	7 194	3 893	1 270	698	30.3	12.3	Buena Vista charter township, Saginaw County
100	43	11	927	113.5	1 419	684	154	83	28.3	7.8	Bunker Hill township, Ingham County
92	56	14	617	101.1	918	464	162	88	26.0	13.1	Burdell township, Osceola County
52	51	8	387	100.3	589	300	111	57	24.0	14.3	Burleigh township, Iosco County
30	13	6	210	92.9	290	144	49	27	28.4	12.1	Burlington village, Calhoun County
152	77	29	967	99.5	1 451	719	258	136	24.8	13.4	Burlington township, Calhoun County

Table 2. **Age and Sex: 2000**—Con.

[For information on confidentiality protection, nonsampling error, and definitions, see text]

State County Place and County Subdivision	Total population	Median age	Age: Under 5 years	5 to 17 years	18 to 20 years	21 to 24 years	25 to 34 years	35 to 44 years	45 to 54 years	55 to 59 years	60 to 64 years
PLACE AND COUNTY SUBDIVISION—Con.											
Burlington township, Lapeer County	1 402	36.3	99	287	57	48	170	278	165	84	76
Burns township, Shiawassee County	3 500	35.3	253	769	129	126	451	616	478	179	178
Burnside township, Lapeer County	1 920	34.9	134	455	69	61	243	361	269	94	66
Burr Oak village, St. Joseph County	797	35.1	50	164	35	37	111	131	93	39	27
Burr Oak township, St. Joseph County	2 739	35.1	187	590	116	125	348	442	364	140	98
Burt township, Alger County	480	56.7	6	59	11	5	21	44	83	53	37
Burt township, Cheboygan County	654	54.3	27	58	11	19	67	51	104	71	57
Burt CDP, Saginaw County	1 122	35.0	82	247	42	43	148	188	178	62	42
Burtchville township, St. Clair County	3 956	37.3	253	714	135	187	542	640	564	248	179
Burton city, Genesee County	30 308	34.6	2 227	6 080	1 127	1 424	4 503	5 190	3 882	1 313	1 182
Bushnell township, Montcalm County	2 111	35.8	126	302	67	103	410	469	309	96	80
Butler township, Branch County	1 362	31.6	118	347	55	48	172	212	164	72	49
Butman township, Gladwin County	1 947	54.9	64	249	52	47	110	194	261	208	262
Butterfield township, Missaukee County	548	40.5	30	108	28	15	41	111	66	42	34
Byron township, Kent County	17 553	33.9	1 354	3 740	664	920	2 378	2 915	2 133	849	680
Byron village, Shiawassee County	595	33.5	33	141	27	25	85	100	70	23	33
Byron Center CDP, Kent County	3 777	34.1	336	891	125	120	473	682	407	180	127
Cadillac city, Wexford County	10 000	35.6	672	1 952	450	514	1 333	1 452	1 126	430	403
Caldwell township, Missaukee County	1 363	36.2	101	279	57	45	173	205	142	79	81
Caledonia township, Alcona County	1 203	50.5	39	163	28	36	99	152	170	101	117
Caledonia village, Kent County	1 102	32.5	98	245	36	42	169	207	140	35	19
Caledonia township, Kent County	8 964	35.3	690	2 113	299	308	1 018	1 725	1 399	479	278
Caledonia township, Shiawassee County	4 427	39.6	234	839	177	149	495	753	688	311	198
California township, Branch County	909	25.2	116	252	41	43	100	121	83	37	21
Calumet village, Houghton County	879	28.7	58	118	90	128	98	94	81	24	34
Calumet township, Houghton County	6 997	39.2	455	1 352	294	324	670	980	875	343	310
Calvin township, Cass County	2 041	37.6	145	393	69	68	271	320	323	120	96
Cambria township, Hillsdale County	2 546	38.0	158	524	82	107	291	414	341	154	130
Cambridge township, Lenawee County	5 299	39.8	274	1 091	172	149	581	893	917	330	293
Camden village, Hillsdale County	550	29.1	64	123	23	38	76	80	55	26	10
Camden township, Hillsdale County	2 088	32.4	188	464	89	98	264	302	231	97	95
Campbell township, Ionia County	2 243	34.2	160	524	101	73	288	399	303	109	82
Canada Creek Ranch CDP, Montmorency County	405	61.8	5	42	2	1	11	27	51	45	49
Canadian Lakes CDP, Mecosta County	1 922	61.0	48	146	25	29	102	147	216	203	280
Cannon township, Kent County	12 075	35.4	1 006	3 120	385	266	1 165	2 547	1 996	510	342
Canton CDP, Wayne County	76 366	33.4	6 715	15 455	2 662	3 427	12 284	14 405	11 429	3 520	1 938
Canton township, Wayne County	76 366	33.4	6 715	15 455	2 662	3 427	12 284	14 405	11 429	3 520	1 938
Capac village, St. Clair County	1 775	29.8	158	432	75	98	284	273	199	51	47
Carleton village, Monroe County	2 562	33.4	187	541	117	132	371	410	372	90	68
Carlton township, Barry County	2 331	36.2	166	509	88	90	262	393	328	135	99
Carmel township, Eaton County	2 626	38.5	150	574	79	91	277	446	431	177	134
Carney village, Menominee County	225	40.1	12	45	13	7	21	32	35	12	11
Caro village, Tuscola County	4 145	36.8	256	767	178	227	548	544	561	230	158
Carp Lake township, Emmet County	807	40.8	50	147	14	26	94	122	124	63	67
Carp Lake township, Ontonagon County	891	48.1	34	134	22	18	68	126	126	73	82
Carrollton township, Saginaw County	6 602	35.0	534	1 297	261	337	872	1 029	776	303	243
Carrollton CDP, Saginaw County	6 602	35.0	534	1 297	261	337	872	1 029	776	303	243
Carson City city, Montcalm County	1 190	35.5	85	253	43	51	156	167	127	64	64
Carsonville village, Sanilac County	502	37.3	27	108	21	33	46	77	75	34	15
Cascade township, Kent County	15 107	41.1	903	3 531	427	282	1 070	2 521	2 900	1 032	725
Casco township, Allegan County	3 019	37.8	168	612	127	125	339	469	492	175	144
Casco township, St. Clair County	4 747	34.7	363	983	191	214	649	860	696	270	194
Case township, Presque Isle County	942	42.5	62	157	23	37	110	109	148	49	52
Caseville village, Huron County	888	48.8	20	143	22	21	86	101	146	53	61
Caseville township, Huron County	2 723	51.9	77	379	54	62	220	283	412	209	254
Casnovia village	315	34.9	14	66	9	18	51	54	41	20	8
Kent County (part)	176	34.3	11	42	3	6	29	25	26	11	4
Muskegon County (part)	139	35.8	3	24	6	12	22	29	15	9	4
Casnovia township, Muskegon County	2 652	32.8	166	651	116	106	376	451	339	117	117
Caspian city, Iron County	997	42.5	35	207	23	21	94	163	114	40	45
Cass City village, Tuscola County	2 643	39.7	136	505	97	120	287	370	314	127	124
Cassopolis village, Cass County	1 740	34.1	135	387	64	87	230	275	198	87	83
Castleton township, Barry County	3 475	35.4	237	728	136	173	442	543	452	166	172
Cato township, Montcalm County	2 920	35.9	189	652	110	112	342	486	271	169	133
Cedar township, Osceola County	406	39.5	19	94	11	6	38	57	56	29	24
Cedar Creek township, Muskegon County	3 109	35.1	227	633	117	167	408	546	450	170	128
Cedar Creek township, Wexford County	1 489	35.1	93	381	55	52	160	284	202	61	67
Cedar Springs city, Kent County	3 112	29.6	291	684	137	223	479	487	298	102	91
Cedarville township, Menominee County	276	52.3	9	25	4	4	16	38	62	21	37
Cement City village	452	35.9	35	103	14	12	53	73	60	23	20
Jackson County (part)	30	45.0	1	6	-	1	3	4	2	2	-
Lenawee County (part)	422	35.6	34	97	14	11	50	69	58	21	20
Center township, Emmet County	499	37.2	43	101	9	16	70	62	101	19	18
Center Line city, Macomb County	8 531	40.1	533	1 323	243	342	1 185	1 246	1 007	404	336
Centerville township, Leelanau County	1 095	39.7	63	214	33	31	114	177	161	60	45
Central Lake village, Antrim County	990	38.7	63	185	30	45	112	169	125	58	47
Central Lake township, Antrim County	2 254	41.5	113	395	63	78	250	352	310	159	131
Centreville village, St. Joseph County	1 579	33.9	119	324	71	93	207	281	160	54	54
Champion township, Marquette County	297	44.1	18	44	8	14	23	45	51	25	25
Chandler township, Charlevoix County	230	36.8	18	45	9	8	32	34	47	16	5
Chandler township, Huron County	501	37.8	33	106	17	14	52	97	56	28	21
Chapin township, Saginaw County	1 045	34.0	72	226	48	41	152	194	129	53	45
Charleston township, Kalamazoo County	1 813	40.3	88	366	62	45	173	334	299	118	96
Charlevoix city, Charlevoix County	2 994	40.8	186	460	123	129	380	411	413	179	132

Table 2. **Age and Sex: 2000**—Con.

[For information on confidentiality protection, nonsampling error, and definitions, see text]

Age—Con.			Age and sex						Percent of total population		State County Place and County Subdivision
			All ages		18 years and over		65 years and over				
65 to 74 years	75 to 84 years	85 years and over	Female	Males per 100 females	Total	Female	Total	Female	Under 18 years	65 years and over	
											PLACE AND COUNTY SUBDIVISION—Con.
81	49	8	702	99.7	1 016	516	138	74	27.5	9.8	Burlington township, Lapeer County
170	115	36	1 716	104.0	2 478	1 239	321	181	29.2	9.2	Burns township, Shiawassee County
107	47	14	935	105.3	1 331	640	168	90	30.7	8.8	Burnside township, Lapeer County
59	39	12	403	97.8	583	305	110	69	26.9	13.8	Burr Oak village, St. Joseph County
195	110	24	1 374	99.3	1 962	978	329	191	28.4	12.0	Burr Oak township, St. Joseph County
94	52	15	239	100.8	415	205	161	86	13.5	33.5	Burt township, Alger County
97	77	15	320	104.4	569	274	189	101	13.0	28.9	Burt township, Cheboygan County
60	25	5	547	105.1	793	398	90	49	29.3	8.0	Burt CDP, Saginaw County
272	177	45	2 042	93.7	2 989	1 550	494	272	24.4	12.5	Burtchville township, St. Clair County
1 977	1 109	294	15 476	95.8	22 001	11 415	3 380	1 966	27.4	11.2	Burton city, Genesee County
97	37	15	741	184.9	1 683	537	149	79	20.3	7.1	Bushnell township, Montcalm County
72	47	6	662	105.7	897	452	125	72	34.1	9.2	Butler township, Branch County
370	114	16	938	107.6	1 634	805	500	237	16.1	25.7	Butman township, Gladwin County
49	21	3	276	98.6	410	204	73	36	25.2	13.3	Butterfield township, Missaukee County
1 158	611	151	8 778	100.0	12 459	6 334	1 920	1 063	29.0	10.9	Byron township, Kent County
19	29	10	300	98.3	421	225	58	39	29.2	9.7	Byron village, Shiawassee County
214	157	65	1 982	90.6	2 550	1 349	436	264	32.5	11.5	Byron Center CDP, Kent County
784	651	233	5 226	91.4	7 376	4 001	1 668	1 071	26.2	16.7	Cadillac city, Wexford County
98	82	21	695	96.1	983	512	201	116	27.9	14.7	Caldwell township, Missaukee County
199	79	20	588	104.6	1 001	488	298	146	16.8	24.8	Caledonia township, Alcona County
40	58	13	559	97.1	759	398	111	67	31.1	10.1	Caledonia village, Kent County
400	204	51	4 459	101.0	6 161	3 087	655	355	31.3	7.3	Caledonia township, Kent County
339	203	41	2 237	97.9	3 354	1 717	583	335	24.2	13.2	Caledonia township, Shiawassee County
51	36	8	434	109.4	541	260	95	51	40.5	10.5	California township, Branch County
57	63	34	449	95.8	703	367	154	110	20.0	17.5	Calumet village, Houghton County
611	537	246	3 547	97.3	5 190	2 666	1 394	811	25.8	19.9	Calumet township, Houghton County
146	69	21	1 009	102.3	1 503	746	236	127	26.4	11.6	Calvin township, Cass County
219	102	24	1 230	107.0	1 864	919	345	189	26.8	13.6	Cambria township, Hillsdale County
398	168	33	2 658	99.4	3 934	1 992	599	322	25.8	11.3	Cambridge township, Lenawee County
22	24	9	271	103.0	363	196	55	34	34.0	10.0	Camden village, Hillsdale County
145	91	24	1 033	102.1	1 436	724	260	140	31.2	12.5	Camden township, Hillsdale County
108	61	35	1 102	103.5	1 559	780	204	115	30.5	9.1	Campbell township, Ionia County
106	49	17	214	89.3	358	189	172	89	11.6	42.5	Canada Creek Ranch CDP, Montmorency County
486	212	28	972	97.7	1 728	886	726	353	10.1	37.8	Canadian Lakes CDP, Mecosta County
489	212	37	5 958	102.7	7 949	3 962	738	386	34.2	6.1	Cannon township, Kent County
2 578	1 578	375	38 566	98.0	54 196	27 624	4 531	2 668	29.0	5.9	Canton CDP, Wayne County
2 578	1 578	375	38 566	98.0	54 196	27 624	4 531	2 668	29.0	5.9	Canton township, Wayne County
72	64	22	895	98.3	1 185	609	158	99	33.2	8.9	Capac village, St. Clair County
153	96	25	1 298	97.4	1 834	955	274	177	28.4	10.7	Carleton village, Monroe County
155	85	21	1 166	99.9	1 656	823	261	144	29.0	11.2	Carlton township, Barry County
158	85	24	1 337	96.4	1 902	975	267	139	27.6	10.2	Carmel township, Eaton County
14	15	8	114	97.4	168	86	37	21	25.3	16.4	Carney village, Menominee County
300	279	97	2 272	82.4	3 122	1 746	676	447	24.7	16.3	Caro village, Tuscola County
66	29	5	393	105.3	610	286	100	51	24.4	12.4	Carp Lake township, Emmet County
126	70	12	453	96.7	723	355	208	96	18.9	23.3	Carp Lake township, Ontonagon County
533	344	73	3 462	90.7	4 771	2 576	950	572	27.7	14.4	Carrollton township, Saginaw County
533	344	73	3 462	90.7	4 771	2 576	950	572	27.7	14.4	Carrollton CDP, Saginaw County
89	67	24	654	82.0	852	486	180	119	28.4	15.1	Carson City city, Montcalm County
40	24	2	253	98.4	367	193	66	39	26.9	13.1	Carsonville village, Sanilac County
960	560	196	7 615	98.4	10 673	5 480	1 716	927	29.4	11.4	Cascade township, Kent County
212	121	35	1 458	107.1	2 239	1 083	368	188	25.8	12.2	Casco township, Allegan County
199	104	24	2 338	103.0	3 401	1 674	327	161	28.4	6.9	Casco township, St. Clair County
103	77	15	472	99.6	723	356	195	102	23.2	20.7	Case township, Presque Isle County
112	94	29	454	95.6	725	376	235	139	18.4	26.5	Caseville village, Huron County
424	297	52	1 365	99.5	2 267	1 156	773	416	16.7	28.4	Caseville township, Huron County
21	11	2	152	107.2	235	118	34	18	25.4	10.8	Casnovia village
11	7	1	90	95.6	123	64	19	12	30.1	10.8	Kent County (part)
10	4	1	62	124.2	112	54	15	6	19.4	10.8	Muskegon County (part)
134	64	15	1 286	106.2	1 835	889	213	105	30.8	8.0	Casnovia township, Muskegon County
103	122	30	512	94.7	755	403	255	150	24.3	25.6	Caspian city, Iron County
250	231	82	1 420	86.1	2 002	1 118	563	348	24.3	21.3	Cass City village, Tuscola County
102	61	31	919	89.3	1 218	665	194	114	30.0	11.1	Cassopolis village, Cass County
245	134	47	1 772	96.1	2 510	1 284	426	237	27.8	12.3	Castleton township, Barry County
217	165	74	1 518	92.4	2 079	1 092	456	266	28.8	15.6	Cato township, Montcalm County
57	12	3	199	104.0	293	142	72	29	27.8	17.7	Cedar township, Osceola County
169	79	15	1 539	102.0	2 249	1 135	263	140	27.7	8.5	Cedar Creek township, Muskegon County
77	45	12	724	105.7	1 015	508	134	70	31.8	9.0	Cedar Creek township, Wexford County
139	117	64	1 645	89.2	2 137	1 140	320	208	31.3	10.3	Cedar Springs city, Kent County
36	21	3	120	130.0	242	107	60	20	12.3	21.7	Cedarville township, Menominee County
28	25	6	224	101.8	314	150	59	32	30.5	13.1	Cement City village
4	5	2	16	87.5	23	12	11	7	23.3	36.7	Jackson County (part)
24	20	4	208	102.9	291	138	48	25	31.0	11.4	Lenawee County (part)
34	17	9	239	108.8	355	173	60	35	28.9	12.0	Center township, Emmet County
686	853	373	4 701	81.5	6 675	3 804	1 912	1 320	21.8	22.4	Center Line city, Macomb County
116	66	15	526	108.2	818	391	197	95	25.3	18.0	Centerville township, Leelanau County
81	60	15	496	99.6	742	378	156	85	25.1	15.8	Central Lake village, Antrim County
224	148	31	1 125	100.4	1 746	881	403	207	22.5	17.9	Central Lake township, Antrim County
105	69	42	770	105.1	1 136	553	216	132	28.1	13.7	Centreville village, St. Joseph County
23	19	2	140	112.1	235	115	44	20	20.9	14.8	Champion township, Marquette County
7	8	1	109	111.0	167	78	16	10	27.4	7.0	Chandler township, Charlevoix County
28	36	13	242	107.0	362	175	77	45	27.7	15.4	Chandler township, Huron County
46	30	9	491	112.8	747	362	85	47	28.5	8.1	Chapin township, Saginaw County
140	72	20	917	97.7	1 359	695	232	122	25.0	12.8	Charleston township, Kalamazoo County
265	232	84	1 587	88.7	2 348	1 276	581	341	21.6	19.4	Charlevoix city, Charlevoix County

Table 2. **Age and Sex: 2000**—Con.

[For information on confidentiality protection, nonsampling error, and definitions, see text]

State County Place and County Subdivision	Total population	Median age	Age: Under 5 years	5 to 17 years	18 to 20 years	21 to 24 years	25 to 34 years	35 to 44 years	45 to 54 years	55 to 59 years	60 to 64 years
PLACE AND COUNTY SUBDIVISION—Con.											
Charlevoix township, Charlevoix County	1 697	41.2	107	325	47	64	163	248	251	104	91
Charlotte city, Eaton County	8 389	34.0	613	1 606	385	461	1 271	1 287	1 015	358	255
Charlton township, Otsego County	1 330	44.1	68	218	31	40	145	177	217	96	115
Chase township, Lake County	1 194	34.3	80	281	49	44	160	197	170	56	48
Chassell township, Houghton County	1 822	40.2	104	370	66	76	186	249	262	113	90
Chatham village, Alger County	231	40.8	20	36	16	6	19	33	35	16	16
Cheboygan city, Cheboygan County	5 295	37.4	368	984	212	236	677	755	609	233	236
Chelsea village, Washtenaw County	4 398	42.8	213	827	117	110	425	675	656	161	160
Cherry Grove township, Wexford County	2 328	41.5	133	443	72	47	208	412	406	180	124
Cherry Valley township, Lake County	368	47.6	15	52	13	12	26	50	62	28	28
Chesaning village, Saginaw County	2 548	37.5	182	439	86	118	365	335	351	110	91
Chesaning township, Saginaw County	4 861	38.6	305	888	180	204	610	719	712	276	214
Cheshire township, Allegan County	2 335	35.5	159	515	70	91	312	411	304	140	97
Chester township, Eaton County	1 778	39.2	94	378	62	62	165	314	303	111	77
Chester township, Otsego County	1 265	36.9	76	254	43	50	173	200	176	70	49
Chester township, Ottawa County	2 315	34.6	145	570	94	88	269	452	247	111	71
Chesterfield township, Macomb County	37 405	32.7	3 227	7 923	1 311	1 637	6 346	7 269	4 773	1 558	886
Chestonia township, Antrim County	546	34.8	37	118	23	22	75	70	71	33	34
Chikaming township, Berrien County	3 678	46.0	152	576	72	82	283	598	614	284	210
China township, St. Clair County	3 340	37.2	202	780	125	104	329	634	556	201	114
Chippewa township, Chippewa County	238	41.1	8	56	8	9	17	45	38	10	10
Chippewa township, Isabella County	4 617	31.9	318	1 061	208	262	640	807	627	195	153
Chippewa township, Mecosta County	1 239	43.0	72	185	48	55	101	192	151	108	91
Chocolay township, Marquette County	7 148	38.1	320	1 250	234	349	1 004	1 427	1 298	402	288
Churchill township, Ogemaw County	1 603	41.9	108	282	50	43	163	225	218	140	104
Clam Lake township, Wexford County	2 238	39.4	128	486	69	57	209	385	391	118	109
Clam Union township, Missaukee County	882	33.0	70	223	41	37	87	146	91	34	37
Clare city	3 173	37.2	224	560	158	164	388	414	380	113	123
Clare County (part)	3 140	37.2	223	551	158	164	384	408	376	110	121
Isabella County (part)	33	36.5	1	9	-	-	4	6	4	3	2
Clarence township, Calhoun County	2 032	40.5	139	351	59	75	239	288	324	158	126
Clarendon township, Calhoun County	1 114	35.7	69	249	39	45	142	172	176	53	57
Clark township, Mackinac County	2 200	44.6	94	407	48	50	208	306	323	178	154
Clarksville village, Ionia County	317	39.3	25	55	10	9	45	39	40	17	14
Clawson city, Oakland County	12 732	37.7	694	1 927	418	536	2 166	2 264	1 736	572	483
Clay township, St. Clair County	9 822	40.9	500	1 721	311	325	1 116	1 655	1 584	735	509
Claybanks township, Oceana County	831	41.6	38	170	35	27	77	126	125	58	46
Clayton township, Arenac County	1 101	38.1	67	221	52	50	116	183	150	68	63
Clayton township, Genesee County	7 546	38.1	437	1 576	274	273	828	1 354	1 190	469	345
Clayton village, Lenawee County	326	31.0	27	68	13	23	51	35	43	18	16
Clearwater township, Kalkaska County	2 382	39.2	151	432	76	89	269	439	353	143	132
Clement township, Gladwin County	994	53.4	39	119	11	14	80	107	155	94	117
Cleon township, Manistee County	932	36.5	61	193	35	36	121	153	147	44	41
Cleveland township, Leelanau County	1 040	44.3	52	187	30	16	87	160	192	62	72
Clifford village, Lapeer County	324	35.1	23	67	14	8	49	58	34	16	12
Climax village, Kalamazoo County	791	32.1	64	188	28	41	106	137	109	28	30
Climax township, Kalamazoo County	2 412	37.5	160	506	81	79	292	391	393	143	115
Clinton village, Lenawee County	2 293	35.9	139	487	75	84	324	391	298	90	86
Clinton township, Lenawee County	3 624	36.8	223	763	121	125	473	616	543	185	142
Clinton CDP, Macomb County	95 648	37.3	5 797	15 585	3 476	5 184	14 432	15 077	13 635	5 009	3 785
Clinton township, Macomb County	95 648	37.3	5 797	15 585	3 476	5 184	14 432	15 077	13 635	5 009	3 785
Clinton township, Oscoda County	511	46.2	17	77	20	15	38	76	84	40	27
Clio city, Genesee County	2 483	33.5	197	405	131	168	397	362	306	101	76
Clyde township, Allegan County	2 104	34.0	139	496	88	95	265	381	289	88	86
Clyde township, St. Clair County	5 523	38.1	338	1 128	216	190	624	968	970	342	242
Coe township, Isabella County	2 993	36.7	175	627	123	165	319	526	457	153	97
Cohoctah township, Livingston County	3 394	35.5	218	767	136	126	415	642	537	197	123
Coldsprings township, Kalkaska County	1 449	42.2	67	232	47	50	146	245	205	112	88
Coldwater city, Branch County	12 697	35.8	747	2 094	508	683	2 130	2 369	1 649	500	424
Coldwater township, Branch County	3 678	41.2	197	677	130	130	384	535	586	230	187
Coldwater township, Isabella County	737	40.1	30	154	22	28	77	119	111	36	44
Coleman city, Midland County	1 296	34.5	88	272	63	68	169	215	123	54	52
Colfax township, Benzie County	585	35.9	32	133	12	18	87	111	85	29	19
Colfax township, Huron County	1 954	40.6	100	378	75	63	189	316	252	110	103
Colfax township, Mecosta County	1 975	39.0	139	393	92	62	181	325	321	116	104
Colfax township, Oceana County	574	32.7	41	151	19	22	70	62	68	42	30
Colfax township, Wexford County	763	38.1	55	151	31	32	86	123	115	37	53
Coloma city, Berrien County	1 595	36.6	117	333	45	50	203	260	213	86	63
Coloma charter township, Berrien County	5 217	39.1	303	960	195	174	615	869	734	335	277
Colon village, St. Joseph County	1 227	37.6	94	242	40	50	152	142	158	71	59
Colon township, St. Joseph County	3 405	37.4	230	677	131	148	402	491	460	193	166
Columbia township, Jackson County	7 234	41.5	342	1 335	230	226	747	1 179	1 204	475	380
Columbia township, Tuscola County	1 419	36.1	85	295	55	70	182	199	207	66	42
Columbia township, Van Buren County	2 714	36.8	204	552	89	101	342	426	369	148	150
Columbiaville village, Lapeer County	815	33.4	66	162	30	41	126	144	95	32	32
Columbus township, Luce County	215	45.8	14	32	3	6	27	23	39	24	16
Columbus township, St. Clair County	4 615	34.2	341	1 076	160	166	628	855	608	261	186
Comins township, Oscoda County	2 017	44.4	104	402	48	48	150	272	290	129	136
Commerce township, Oakland County	34 764	36.0	2 812	7 431	959	986	4 446	7 396	5 354	1 754	1 141
Comstock township, Kalamazoo County	13 851	36.8	918	2 789	464	598	1 772	2 406	2 026	683	563
Comstock Northwest CDP, Kalamazoo County	4 472	35.1	297	772	150	303	709	652	605	171	155
Comstock Park CDP, Kent County	10 674	27.4	861	1 675	849	1 326	2 027	1 362	1 070	381	308
Concord village, Jackson County	1 101	37.0	82	227	40	43	123	187	148	50	41
Concord township, Jackson County	2 692	36.0	212	563	93	108	330	452	390	137	104
Constantine village, St. Joseph County	2 095	30.1	187	484	101	106	313	310	239	87	53
Constantine township, St. Joseph County	4 181	34.5	292	905	187	203	533	655	571	207	172

Table 2. **Age and Sex: 2000**—Con.

[For information on confidentiality protection, nonsampling error, and definitions, see text]

Age—Con.			Age and sex						Percent of total population		State County Place and County Subdivision
			All ages		18 years and over		65 years and over				
65 to 74 years	75 to 84 years	85 years and over	Female	Males per 100 females	Total	Female	Total	Female	Under 18 years	65 years and over	
											PLACE AND COUNTY SUBDIVISION—Con.
139	104	54	874	94.2	1 265	668	297	174	25.5	17.5	Charlevoix township, Charlevoix County
511	426	201	4 287	95.7	6 170	3 216	1 138	732	26.5	13.6	Charlotte city, Eaton County
150	51	22	634	109.8	1 044	501	223	107	21.5	16.8	Charlton township, Otsego County
66	32	11	586	103.8	833	416	109	53	30.2	9.1	Chase township, Lake County
165	117	24	893	104.0	1 348	664	306	158	26.0	16.8	Chassell township, Houghton County
16	14	4	123	87.8	175	93	34	21	24.2	14.7	Chatham village, Alger County
444	358	183	2 795	89.4	3 943	2 135	985	610	25.5	18.6	Cheboygan city, Cheboygan County
301	427	326	2 405	82.9	3 358	1 919	1 054	719	23.6	24.0	Chelsea village, Washtenaw County
183	98	22	1 174	98.3	1 752	876	303	152	24.7	13.0	Cherry Grove township, Wexford County
58	23	1	174	111.5	301	142	82	44	18.2	22.3	Cherry Valley township, Lake County
206	195	70	1 362	87.1	1 927	1 046	471	304	24.4	18.5	Chesaning village, Saginaw County
371	291	91	2 493	95.0	3 668	1 904	753	444	24.5	15.5	Chesaning township, Saginaw County
131	84	21	1 169	99.7	1 661	833	236	135	28.9	10.1	Cheshire township, Allegan County
126	67	19	879	102.3	1 306	659	212	118	26.5	11.9	Chester township, Eaton County
125	39	10	625	102.4	935	457	174	85	26.1	13.8	Chester township, Otsego County
112	89	67	1 130	104.9	1 600	788	268	153	30.9	11.6	Chester township, Ottawa County
1 317	804	354	18 845	98.5	26 255	13 424	2 475	1 473	29.8	6.6	Chesterfield township, Macomb County
37	19	7	272	100.7	391	193	63	32	28.4	11.5	Chestonia township, Antrim County
444	281	82	1 862	97.5	2 950	1 513	807	440	19.8	21.9	Chikaming township, Berrien County
181	87	27	1 650	102.4	2 358	1 177	295	158	29.4	8.8	China township, St. Clair County
25	11	1	114	108.8	174	81	37	17	26.9	15.5	Chippewa township, Chippewa County
227	97	22	2 303	100.5	3 238	1 631	346	190	29.9	7.5	Chippewa township, Isabella County
148	71	17	607	104.1	982	486	236	112	20.7	19.0	Chippewa township, Mecosta County
371	172	33	2 991	139.0	5 578	2 227	576	280	22.0	8.1	Chocolay township, Marquette County
174	75	21	805	99.1	1 213	623	270	133	24.3	16.8	Churchill township, Ogemaw County
166	88	32	1 141	96.1	1 624	824	286	154	27.4	12.8	Clam Lake township, Wexford County
59	49	8	451	95.6	589	300	116	70	33.2	13.2	Clam Union township, Missaukee County
261	242	146	1 782	78.1	2 389	1 388	649	433	24.7	20.5	Clare city
260	240	145	1 765	77.9	2 366	1 376	645	430	24.6	20.5	Clare County (part)
1	2	1	17	94.1	23	12	4	3	30.3	12.1	Isabella County (part)
168	76	29	982	106.9	1 542	741	273	131	24.1	13.4	Clarence township, Calhoun County
62	32	18	550	102.5	796	389	112	58	28.5	10.1	Clarendon township, Calhoun County
264	130	38	1 100	100.0	1 699	871	432	230	22.8	19.6	Clark township, Mackinac County
19	27	17	160	98.1	237	125	63	39	25.2	19.9	Clarksville village, Ionia County
974	748	214	6 564	94.0	10 111	5 335	1 936	1 209	20.6	15.2	Clawson city, Oakland County
764	469	133	4 824	103.6	7 601	3 740	1 366	725	22.6	13.9	Clay township, St. Clair County
79	40	10	408	103.7	623	299	129	69	25.0	15.5	Claybanks township, Oceana County
80	42	9	534	106.2	813	411	131	63	26.2	11.9	Clayton township, Arenac County
488	247	65	3 816	97.7	5 533	2 803	800	438	26.7	10.6	Clayton township, Genesee County
18	13	1	161	102.5	231	111	32	19	29.1	9.8	Clayton village, Lenawee County
177	89	32	1 160	105.3	1 799	898	298	157	24.5	12.5	Clearwater township, Kalkaska County
174	64	20	510	94.9	836	424	258	128	15.9	26.0	Clement township, Gladwin County
61	34	6	439	112.3	678	327	101	49	27.3	10.8	Cleon township, Manistee County
98	64	20	502	107.2	801	394	182	100	23.0	17.5	Cleveland township, Leelanau County
22	18	3	169	91.7	234	123	43	23	27.8	13.3	Clifford village, Lapeer County
34	16	10	414	91.1	539	274	60	34	31.9	7.6	Climax village, Kalamazoo County
132	90	30	1 211	99.2	1 746	878	252	133	27.6	10.4	Climax township, Kalamazoo County
139	155	25	1 203	90.6	1 667	888	319	186	27.3	13.9	Clinton village, Lenawee County
225	179	29	1 866	94.2	2 638	1 374	433	245	27.2	11.9	Clinton township, Lenawee County
7 063	5 149	1 456	49 709	92.4	74 266	39 394	13 668	8 373	22.4	14.3	Clinton CDP, Macomb County
7 063	5 149	1 456	49 709	92.4	74 266	39 394	13 668	8 373	22.4	14.3	Clinton township, Macomb County
71	38	8	258	98.1	417	204	117	54	18.4	22.9	Clinton township, Oscoda County
207	95	38	1 312	89.3	1 881	1 005	340	202	24.2	13.7	Clio city, Genesee County
113	48	16	1 044	101.5	1 469	734	177	95	30.2	8.4	Clyde township, Allegan County
310	157	38	2 727	102.5	4 057	2 022	505	276	26.5	9.1	Clyde township, St. Clair County
188	135	28	1 506	98.7	2 191	1 142	351	208	26.8	11.7	Coe township, Isabella County
121	85	27	1 627	108.6	2 409	1 178	233	128	29.0	6.9	Cohoctah township, Livingston County
155	88	14	713	103.2	1 150	555	257	124	20.6	17.7	Coldsprings township, Kalkaska County
732	603	258	6 302	101.5	9 856	4 909	1 593	997	22.4	12.5	Coldwater city, Branch County
306	227	89	1 863	97.4	2 804	1 447	622	355	23.8	16.9	Coldwater township, Branch County
64	39	13	356	107.0	553	266	116	60	25.0	15.7	Coldwater township, Isabella County
87	79	26	687	88.6	936	514	192	123	27.8	14.8	Coleman city, Midland County
50	9	-	275	112.7	420	196	59	24	28.2	10.1	Colfax township, Benzie County
151	110	107	1 004	94.6	1 476	784	368	234	24.5	18.8	Colfax township, Huron County
153	68	21	982	101.1	1 443	730	242	121	26.9	12.3	Colfax township, Mecosta County
52	15	2	260	120.8	382	182	69	29	33.4	12.0	Colfax township, Oceana County
45	29	6	364	109.6	557	263	80	39	27.0	10.5	Colfax township, Wexford County
117	80	28	843	89.2	1 145	625	225	142	28.2	14.1	Coloma city, Berrien County
435	260	60	2 650	96.9	3 954	2 028	755	424	24.2	14.5	Coloma charter township, Berrien County
99	85	35	644	90.5	891	476	219	130	27.4	17.8	Colon village, St. Joseph County
250	196	61	1 705	99.7	2 498	1 271	507	285	26.6	14.9	Colon township, St. Joseph County
601	399	116	3 653	98.0	5 557	2 851	1 116	626	23.2	15.4	Columbia township, Jackson County
114	78	26	713	99.0	1 039	533	218	118	26.8	15.4	Columbia township, Tuscola County
202	94	37	1 338	102.8	1 958	975	333	174	27.9	12.3	Columbia township, Van Buren County
53	22	12	426	91.3	587	316	87	63	28.0	10.7	Columbiaville village, Lapeer County
22	6	3	106	102.8	169	86	31	18	21.4	14.4	Columbus township, Luce County
198	121	15	2 235	106.5	3 198	1 554	334	175	30.7	7.2	Columbus township, St. Clair County
213	153	72	1 079	86.9	1 511	811	438	249	25.1	21.7	Comins township, Oscoda County
1 576	770	139	17 265	101.4	24 521	12 324	2 485	1 356	29.5	7.1	Commerce township, Oakland County
967	532	133	7 051	96.4	10 144	5 235	1 632	907	26.8	11.8	Comstock township, Kalamazoo County
351	235	72	2 287	95.5	3 403	1 781	658	383	23.9	14.7	Comstock Northwest CDP, Kalamazoo County
521	246	48	5 288	101.9	8 138	4 080	815	467	23.8	7.6	Comstock Park CDP, Kent County
82	65	13	571	92.8	792	422	160	97	28.1	14.5	Concord village, Jackson County
159	115	29	1 345	100.1	1 917	963	303	161	28.8	11.3	Concord township, Jackson County
127	64	24	1 066	96.5	1 424	744	215	126	32.0	10.3	Constantine village, St. Joseph County
272	143	41	2 082	100.8	2 984	1 503	456	239	28.6	10.9	Constantine township, St. Joseph County

Table 2. **Age and Sex: 2000**—Con.

[For information on confidentiality protection, nonsampling error, and definitions, see text]

State County Place and County Subdivision	Total population	Median age	Age: Under 5 years	5 to 17 years	18 to 20 years	21 to 24 years	25 to 34 years	35 to 44 years	45 to 54 years	55 to 59 years	60 to 64 years
PLACE AND COUNTY SUBDIVISION—Con.											
Convis township, Calhoun County	1 666	39.1	93	329	65	65	173	283	283	96	88
Conway township, Livingston County	2 732	34.8	166	689	117	77	330	562	372	117	100
Cooper township, Kalamazoo County	8 754	39.0	503	1 841	282	274	929	1 476	1 465	502	393
Coopersville city, Ottawa County	3 910	31.4	309	873	170	256	556	635	474	133	108
Copemish village, Manistee County	232	33.3	22	47	9	10	34	36	22	13	8
Copper City village, Houghton County	205	39.8	11	50	3	2	18	34	18	14	13
Cornell township, Delta County	557	42.4	32	94	14	14	59	89	103	46	35
Corunna city, Shiawassee County	3 381	35.2	228	549	181	253	472	493	404	149	116
Corwith township, Otsego County	1 719	37.7	109	307	79	88	209	274	189	111	117
Cottrellville township, St. Clair County	3 814	36.7	230	819	145	140	445	723	566	191	154
Courtland township, Kent County	5 817	35.8	414	1 360	220	150	662	1 212	897	315	170
Covert township, Van Buren County	3 141	34.7	246	752	114	119	353	454	424	145	134
Covington township, Baraga County	569	50.6	28	66	12	14	47	57	112	42	47
Crockery township, Ottawa County	3 782	36.9	236	809	135	134	452	741	531	199	170
Cross Village township, Emmet County	294	45.5	5	41	6	8	25	60	48	23	27
Croswell city, Sanilac County	2 467	32.7	216	537	108	127	333	372	308	95	75
Croton township, Newaygo County	3 042	39.3	183	583	92	103	366	496	438	176	165
Crystal township, Montcalm County	2 824	37.9	170	560	124	120	339	408	412	170	143
Crystal township, Oceana County	832	27.9	82	201	45	40	120	124	97	33	26
Crystal Falls city, Iron County	1 791	45.0	77	321	55	55	127	261	221	79	81
Crystal Falls township, Iron County	1 722	48.4	63	257	39	34	96	261	292	124	109
Crystal Lake township, Benzie County	960	48.1	42	155	21	22	72	126	156	64	67
Cumming township, Ogemaw County	796	39.6	43	177	28	23	71	135	98	51	39
Curtis township, Alcona County	1 378	50.4	63	211	19	26	108	169	187	125	122
Custer township, Antrim County	988	43.1	46	186	26	19	104	143	166	86	58
Custer village, Mason County	318	37.3	18	74	14	15	25	43	45	18	15
Custer township, Mason County	1 307	38.9	70	266	49	47	134	215	208	72	63
Custer township, Sanilac County	1 036	41.3	46	192	34	38	93	186	141	62	61
Cutlerville CDP, Kent County	15 114	31.5	1 231	2 911	557	1 042	2 633	2 304	1 666	650	533
Dafter township, Chippewa County	1 304	37.8	77	278	50	46	151	249	174	85	44
Daggett village, Menominee County	270	34.3	24	71	7	10	27	50	27	12	5
Daggett township, Menominee County	740	37.8	48	165	21	20	72	136	102	47	31
Dallas township, Clinton County	2 323	32.7	196	525	104	127	311	323	271	116	87
Dalton township, Muskegon County	8 047	34.4	495	1 839	337	363	1 056	1 386	1 203	396	293
Danby township, Ionia County	2 696	35.9	183	610	125	89	308	509	390	156	93
Dansville village, Ingham County	429	32.3	38	94	17	20	70	83	47	18	16
Davison city, Genesee County	5 536	37.3	357	993	214	269	733	879	712	267	184
Davison township, Genesee County	17 722	35.7	1 105	3 216	858	1 173	2 366	2 898	2 593	899	646
Day township, Montcalm County	1 282	36.3	84	270	53	57	152	198	166	68	68
Dayton township, Newaygo County	2 002	37.6	104	491	78	73	179	345	314	119	81
Dayton township, Tuscola County	1 869	38.5	99	408	67	72	195	289	268	131	96
Dearborn city, Wayne County	97 775	34.5	8 086	19 123	3 558	4 588	14 204	14 300	11 606	3 919	3 159
Dearborn Heights city, Wayne County	58 264	38.9	3 732	9 398	1 877	2 516	8 173	9 028	7 220	2 805	2 601
Decatur village, Van Buren County	1 838	34.5	136	389	64	97	245	287	177	97	74
Decatur township, Van Buren County	3 916	35.1	267	838	144	198	504	625	471	212	158
Deckerville village, Sanilac County	944	40.3	49	174	43	33	91	154	107	48	35
Deep River township, Arenac County	2 244	39.2	125	444	80	82	237	375	299	131	104
Deerfield township, Isabella County	3 081	38.2	171	706	111	100	296	556	555	159	136
Deerfield township, Lapeer County	5 736	33.8	392	1 397	236	233	713	1 063	833	280	211
Deerfield village, Lenawee County	1 005	32.5	94	220	38	44	142	162	118	39	42
Deerfield township, Lenawee County	1 770	34.1	145	380	69	82	226	296	219	86	77
Deerfield township, Livingston County	4 087	36.4	276	944	150	109	467	845	685	202	143
Deerfield township, Mecosta County	1 630	30.5	165	383	68	82	241	217	199	65	46
Delaware township, Sanilac County	930	40.3	57	190	24	32	99	123	134	59	40
Delhi charter township, Ingham County	22 569	35.9	1 557	4 957	753	857	2 840	4 083	3 600	1 072	684
Delta charter township, Eaton County	29 682	38.4	1 677	5 115	1 213	1 600	3 847	4 466	4 820	1 737	1 308
Denmark township, Tuscola County	3 249	37.4	208	629	129	157	386	491	476	188	150
Denton township, Roscommon County	5 817	47.9	262	869	187	171	436	758	811	474	453
Denver township, Isabella County	1 147	34.5	74	252	57	57	140	220	166	42	31
Denver township, Newaygo County	1 971	35.8	133	454	74	69	231	307	247	109	90
Detour township, Chippewa County	894	51.8	34	115	20	20	62	110	133	90	89
De Tour Village village, Chippewa County	421	53.3	21	53	12	11	34	47	43	47	47
Detroit city, Wayne County	951 270	30.9	76 232	219 477	40 012	52 115	144 323	136 695	115 971	38 045	29 344
Detroit Beach CDP, Monroe County	2 289	34.1	131	523	96	100	325	453	313	97	75
De Witt city, Clinton County	4 702	33.8	347	1 242	154	185	502	883	775	230	129
De Witt township, Clinton County	12 143	38.2	788	2 249	384	449	1 558	2 022	1 901	715	563
Dexter village, Washtenaw County	2 338	33.7	181	437	65	90	446	445	306	78	61
Dexter township, Washtenaw County	5 248	38.2	322	1 173	147	145	524	974	1 022	323	185
Dickson township, Manistee County	929	41.6	56	169	29	23	99	126	160	61	59
Dimondale village, Eaton County	1 342	37.8	79	315	54	46	118	266	223	64	61
Dorr township, Allegan County	6 579	31.9	547	1 670	266	230	935	1 295	805	273	197
Douglas village, Allegan County	1 214	48.3	57	139	23	27	114	170	243	56	74
Douglass township, Montcalm County	2 377	37.3	160	480	76	98	283	360	358	149	105
Dover township, Lake County	332	41.8	14	59	10	5	40	54	52	15	22
Dover township, Lenawee County	1 787	36.9	127	378	53	64	228	295	262	106	92
Dover township, Otsego County	614	33.8	53	138	24	20	90	98	78	34	29
Dowagiac city, Cass County	6 147	33.8	474	1 251	240	358	849	834	689	274	231
Doyle township, Schoolcraft County	630	42.2	25	112	24	12	63	112	103	28	45
Drummond township, Chippewa County	992	51.1	40	128	21	18	75	132	159	101	90
Dryden village, Lapeer County	815	33.0	80	157	13	42	142	130	112	31	32
Dryden township, Lapeer County	4 624	37.3	307	1 001	150	139	506	928	750	297	182
Duncan township, Houghton County	280	52.5	6	31	8	6	20	30	47	32	26
Dundee village, Monroe County	3 522	30.7	317	700	159	226	590	544	378	127	120
Dundee township, Monroe County	6 341	34.1	485	1 301	272	327	861	1 061	874	301	253
Duplain township, Clinton County	2 329	37.2	169	482	83	84	284	339	331	123	104
Durand city, Shiawassee County	3 933	34.7	289	779	176	192	545	621	465	150	130
Dwight township, Huron County	930	37.1	54	201	29	45	108	142	121	34	38

Table 2. **Age and Sex: 2000**—Con.

[For information on confidentiality protection, nonsampling error, and definitions, see text]

Age—Con.			Age and sex						Percent of total population		State County Place and County Subdivision
			All ages		18 years and over		65 years and over				
65 to 74 years	75 to 84 years	85 years and over	Female	Males per 100 females	Total	Female	Total	Female	Under 18 years	65 years and over	
											PLACE AND COUNTY SUBDIVISION—Con.
133	43	15	822	102.7	1 244	621	191	104	25.3	11.5	Convis township, Calhoun County
121	69	12	1 320	107.0	1 877	919	202	104	31.3	7.4	Conway township, Livingston County
621	356	112	4 460	96.3	6 410	3 302	1 089	613	26.8	12.4	Cooper township, Kalamazoo County
207	147	42	2 016	93.9	2 728	1 465	396	253	30.2	10.1	Coopersville city, Ottawa County
18	10	3	119	95.0	163	90	31	17	29.7	13.4	Copemish village, Manistee County
18	17	7	104	97.1	144	76	42	20	29.8	20.5	Copper City village, Houghton County
46	23	2	260	114.2	431	203	71	32	22.6	12.7	Cornell township, Delta County
241	205	90	1 747	93.5	2 604	1 382	536	354	23.0	15.9	Corunna city, Shiawassee County
145	71	20	861	99.7	1 303	642	236	125	24.2	13.7	Corwith township, Otsego County
240	125	36	1 890	101.8	2 765	1 389	401	218	27.5	10.5	Cottrellville township, St. Clair County
254	122	41	2 830	105.5	4 043	1 990	417	206	30.5	7.2	Courtland township, Kent County
238	127	35	1 563	101.0	2 143	1 082	400	215	31.8	12.7	Covert township, Van Buren County
53	74	17	273	108.4	475	230	144	77	16.5	25.3	Covington township, Baraga County
227	115	33	1 818	108.0	2 737	1 347	375	194	27.6	9.9	Crockery township, Ottawa County
35	11	5	136	116.2	248	117	51	27	15.6	17.3	Cross Village township, Emmet County
153	112	31	1 286	91.8	1 714	935	296	191	30.5	12.0	Croswell city, Sanilac County
261	144	35	1 487	104.6	2 276	1 121	440	222	25.2	14.5	Croton township, Newaygo County
232	120	26	1 417	99.3	2 094	1 062	378	205	25.8	13.4	Crystal township, Montcalm County
34	27	3	400	108.0	549	251	64	36	34.0	7.7	Crystal township, Oceana County
198	208	108	942	90.1	1 393	762	514	319	22.2	28.7	Crystal Falls city, Iron County
195	160	92	880	95.7	1 402	723	447	264	18.6	26.0	Crystal Falls township, Iron County
148	77	10	483	98.8	763	390	235	123	20.5	24.5	Crystal Lake township, Benzie County
83	39	9	390	104.1	576	280	131	68	27.6	16.5	Cumming township, Ogemaw County
216	116	16	662	108.2	1 104	543	348	171	19.9	25.3	Curtis township, Alcona County
95	53	6	492	100.8	756	375	154	80	23.5	15.6	Custer township, Antrim County
23	17	11	159	100.0	226	121	51	32	28.9	16.0	Custer village, Mason County
86	69	28	659	98.3	971	497	183	108	25.7	14.0	Custer township, Mason County
97	69	17	528	96.2	798	405	183	103	23.0	17.7	Custer township, Sanilac County
976	517	94	7 642	97.8	10 972	5 643	1 587	895	27.4	10.5	Cutlerville CDP, Kent County
99	37	14	633	106.0	949	466	150	80	27.2	11.5	Dafter township, Chippewa County
16	16	5	144	87.5	175	91	37	22	35.2	13.7	Daggett village, Menominee County
43	42	13	369	100.5	527	261	98	56	28.8	13.2	Daggett township, Menominee County
132	105	26	1 118	107.8	1 602	788	263	146	31.0	11.3	Dallas township, Clinton County
426	203	50	3 946	103.9	5 713	2 851	679	374	29.0	8.4	Dalton township, Muskegon County
131	80	22	1 350	99.7	1 903	931	233	118	29.4	8.6	Danby township, Ionia County
14	7	5	224	91.5	297	153	26	16	30.8	6.1	Dansville village, Ingham County
439	340	149	3 051	81.4	4 186	2 386	928	636	24.4	16.8	Davison city, Genesee County
1 187	646	135	9 236	91.9	13 401	7 058	1 968	1 131	24.4	11.1	Davison township, Genesee County
80	63	23	636	101.6	928	476	166	93	27.6	12.9	Day township, Montcalm County
137	69	12	985	103.2	1 407	708	218	116	29.7	10.9	Dayton township, Newaygo County
136	91	17	918	103.6	1 362	673	244	122	27.1	13.1	Dayton township, Tuscola County
6 390	6 667	2 175	49 136	99.0	70 566	35 915	15 232	9 175	27.8	15.6	Dearborn city, Wayne County
5 682	4 192	1 040	30 158	93.2	45 134	23 708	10 914	6 488	22.5	18.7	Dearborn Heights city, Wayne County
137	93	42	956	92.3	1 313	714	272	169	28.6	14.8	Decatur village, Van Buren County
260	168	71	1 959	99.9	2 811	1 451	499	291	28.2	12.7	Decatur township, Van Buren County
64	88	58	512	84.4	721	400	210	134	23.6	22.2	Deckerville village, Sanilac County
178	136	53	1 141	96.7	1 675	870	367	218	25.4	16.4	Deep River township, Arenac County
182	89	20	1 553	98.4	2 204	1 110	291	156	28.5	9.4	Deerfield township, Isabella County
245	110	23	2 845	101.6	3 947	1 970	378	206	31.2	6.6	Deerfield township, Lapeer County
58	40	8	517	94.4	691	365	106	66	31.2	10.5	Deerfield village, Lenawee County
111	60	19	904	95.8	1 245	639	190	112	29.7	10.7	Deerfield township, Lenawee County
160	93	13	1 970	107.5	2 867	1 374	266	137	29.9	6.5	Deerfield township, Livingston County
100	51	13	813	100.5	1 082	546	164	85	33.6	10.1	Deerfield township, Mecosta County
84	74	14	449	107.1	683	326	172	90	26.6	18.5	Delaware township, Sanilac County
1 142	710	314	11 785	91.5	16 055	8 562	2 166	1 324	28.9	9.6	Delhi charter township, Ingham County
2 024	1 410	465	15 665	89.5	22 890	12 289	3 899	2 354	22.9	13.1	Delta charter township, Eaton County
228	160	47	1 619	100.7	2 412	1 256	435	243	25.8	13.4	Denmark township, Tuscola County
846	454	96	2 995	94.2	4 686	2 447	1 396	734	19.4	24.0	Denton township, Roscommon County
65	40	3	584	96.4	821	426	108	64	28.4	9.4	Denver township, Isabella County
141	99	17	1 003	96.5	1 384	713	257	140	29.8	13.0	Denver township, Newaygo County
144	60	17	454	96.9	745	374	221	120	16.7	24.7	Detour township, Chippewa County
61	33	12	211	99.5	347	170	106	54	17.6	25.2	De Tour Village village, Chippewa County
52 863	35 213	10 980	502 951	89.1	655 561	357 285	99 056	60 066	31.1	10.4	Detroit city, Wayne County
109	53	14	1 132	102.2	1 635	815	176	87	28.6	7.7	Detroit Beach CDP, Monroe County
154	75	26	2 356	99.6	3 113	1 608	255	145	33.8	5.4	De Witt city, Clinton County
869	523	122	6 184	96.4	9 106	4 699	1 514	857	25.0	12.5	De Witt township, Clinton County
112	89	28	1 201	94.7	1 720	914	229	154	26.4	9.8	Dexter village, Washtenaw County
260	137	36	2 594	102.3	3 753	1 870	433	232	28.5	8.3	Dexter township, Washtenaw County
99	41	7	457	103.3	704	344	147	77	24.2	15.8	Dickson township, Manistee County
60	40	16	691	94.2	948	495	116	71	29.4	8.6	Dimondale village, Eaton County
193	140	28	3 260	101.8	4 362	2 149	361	198	33.7	5.5	Dorr township, Allegan County
129	121	61	650	86.8	1 018	544	311	194	16.1	25.6	Douglas village, Allegan County
197	82	29	1 199	98.2	1 737	863	308	160	26.9	13.0	Douglass township, Montcalm County
37	20	4	170	95.3	259	133	61	36	22.0	18.4	Dover township, Lake County
113	62	7	867	106.1	1 282	626	182	89	28.3	10.2	Dover township, Lenawee County
34	13	3	290	111.7	423	199	50	25	31.1	8.1	Dover township, Otsego County
411	370	166	3 205	91.8	4 422	2 385	947	610	28.1	15.4	Dowagiac city, Cass County
71	25	10	303	107.9	493	237	106	44	21.7	16.8	Doyle township, Schoolcraft County
146	65	17	479	107.1	824	406	228	119	16.9	23.0	Drummond township, Chippewa County
47	23	6	397	105.3	578	282	76	38	29.1	9.3	Dryden village, Lapeer County
232	109	23	2 249	105.6	3 316	1 622	364	178	28.3	7.9	Dryden township, Lapeer County
28	34	12	129	117.1	243	113	74	35	13.2	26.4	Duncan township, Houghton County
168	140	53	1 819	93.6	2 505	1 313	361	230	28.9	10.2	Dundee village, Monroe County
318	207	81	3 169	100.1	4 555	2 328	606	371	28.2	9.6	Dundee township, Monroe County
169	108	53	1 186	96.4	1 678	874	330	195	28.0	14.2	Duplain township, Clinton County
223	230	133	2 089	88.3	2 865	1 550	586	394	27.2	14.9	Durand city, Shiawassee County
85	53	20	457	103.5	675	339	158	90	27.4	17.0	Dwight township, Huron County

Table 2. **Age and Sex: 2000**—Con.

[For information on confidentiality protection, nonsampling error, and definitions, see text]

State County Place and County Subdivision	Total population	Median age	Age: Under 5 years	5 to 17 years	18 to 20 years	21 to 24 years	25 to 34 years	35 to 44 years	45 to 54 years	55 to 59 years	60 to 64 years
PLACE AND COUNTY SUBDIVISION—Con.											
Eagle village, Clinton County	130	37.5	8	30	3	1	15	29	16	9	4
Eagle township, Clinton County	2 332	39.6	157	467	74	55	218	441	415	159	97
Eagle Harbor township, Keweenaw County	281	54.5	5	15	8	7	28	24	59	32	34
East Bay township, Grand Traverse County	9 919	36.1	668	2 147	345	394	1 239	1 935	1 629	383	367
East China township, St. Clair County	3 630	43.8	142	603	123	123	340	562	551	246	214
East Grand Rapids city, Kent County	10 764	36.8	866	2 634	265	229	1 078	1 867	1 948	484	306
East Jordan city, Charlevoix County	2 507	32.7	227	537	85	139	370	348	234	119	82
Eastlake village, Manistee County	441	42.2	15	71	25	13	49	71	61	33	28
East Lansing city	46 525	21.7	1 186	3 014	15 149	12 124	4 912	2 710	2 887	1 033	697
Clinton County (part)	34	45.0	-	3	3	2	1	8	8	4	2
Ingham County (part)	46 491	21.7	1 186	3 011	15 146	12 122	4 911	2 702	2 879	1 029	695
Easton township, Ionia County	2 835	38.0	170	549	124	115	325	461	408	151	125
Eastpointe city, Macomb County	34 077	36.6	2 172	6 161	1 120	1 468	5 177	5 819	4 297	1 191	1 065
East Tawas city, Iosco County	2 951	44.2	146	511	75	80	265	424	382	135	150
Eastwood CDP, Kalamazoo County	6 265	32.5	492	1 076	243	461	1 079	956	771	233	147
Eaton township, Eaton County	4 278	37.5	289	874	154	122	518	733	757	259	151
Eaton Rapids city, Eaton County	5 330	31.9	444	1 208	214	261	785	851	630	187	155
Eaton Rapids township, Eaton County	3 821	37.6	230	839	154	108	394	763	674	209	142
Eau Claire village, Berrien County	656	30.3	39	174	27	29	104	124	60	27	15
Echo township, Antrim County	928	38.1	65	177	32	33	114	136	121	57	77
Eckford township, Calhoun County	1 282	38.7	73	274	39	31	146	225	206	71	57
Ecorse city, Wayne County	11 229	33.1	884	2 241	481	620	1 649	1 643	1 415	488	423
Eden township, Lake County	377	48.7	28	34	9	14	35	44	66	37	35
Eden township, Mason County	555	39.2	26	116	19	17	63	92	69	41	32
Edenville township, Midland County	2 528	39.4	148	459	92	95	295	450	439	164	123
Edgemont Park CDP, Ingham County	2 442	37.2	155	438	83	109	367	335	320	118	69
Edmore village, Montcalm County	1 244	33.7	110	259	49	69	155	165	133	48	33
Edwards township, Ogemaw County	1 390	40.4	68	297	48	53	116	236	200	88	71
Edwardsburg village, Cass County	1 147	36.6	72	220	50	42	159	200	149	51	39
Egelston township, Muskegon County	9 537	33.7	683	2 106	386	472	1 310	1 530	1 280	458	380
Elba township, Gratiot County	1 394	37.1	93	253	45	69	190	202	169	69	62
Elba township, Lapeer County	5 462	38.0	338	1 088	182	201	644	1 023	892	363	225
Elberta village, Benzie County	457	36.5	38	96	10	21	47	84	54	24	14
Elbridge township, Oceana County	1 233	35.0	97	255	62	58	145	173	130	58	47
Elk township, Lake County	900	51.3	43	111	25	19	80	102	133	88	91
Elk township, Sanilac County	1 584	35.9	108	339	65	64	193	247	215	73	59
Elkland township, Tuscola County	3 659	39.4	200	700	148	160	391	544	451	183	173
Elk Rapids village, Antrim County	1 700	43.4	77	335	43	44	150	244	260	108	100
Elk Rapids township, Antrim County	2 741	45.4	102	504	72	70	225	376	416	196	180
Elkton village, Huron County	863	35.6	69	169	31	45	110	106	108	49	34
Ellington township, Tuscola County	1 304	37.2	61	281	52	58	142	228	217	93	57
Ellis township, Cheboygan County	519	39.1	31	104	14	15	63	88	72	30	28
Ellsworth village, Antrim County	483	33.1	37	113	17	19	66	78	74	14	14
Ellsworth township, Lake County	821	37.8	55	183	18	18	93	159	101	49	37
Elmer township, Oscoda County	1 095	37.3	89	242	47	33	106	134	162	68	75
Elmer township, Sanilac County	790	38.2	36	182	31	26	73	166	97	27	35
Elmira township, Otsego County	1 598	36.2	106	378	41	52	181	265	252	97	66
Elm River township, Houghton County	169	48.3	11	19	3	6	16	20	27	14	18
Elmwood charter township, Leelanau County	4 264	41.4	225	792	134	116	435	721	718	265	216
Elmwood township, Tuscola County	1 213	39.0	71	244	35	46	133	208	163	75	62
Elsie village, Clinton County	1 055	37.7	78	204	35	40	124	151	142	45	44
Ely township, Marquette County	2 010	36.8	130	428	84	90	231	339	347	116	88
Emerson township, Gratiot County	966	37.1	74	185	40	39	113	147	129	58	40
Emmett township, Calhoun County	11 979	37.2	733	2 205	479	538	1 640	1 919	1 778	624	528
Emmett village, St. Clair County	251	35.3	20	56	11	11	26	47	26	14	12
Emmett township, St. Clair County	2 506	34.8	198	569	90	101	306	506	313	124	101
Empire village, Leelanau County	378	49.1	8	51	11	13	29	44	79	26	28
Empire township, Leelanau County	1 085	47.4	33	171	34	24	65	146	228	64	75
Ensign township, Delta County	780	43.8	28	150	18	17	65	130	115	59	57
Ensley township, Newaygo County	2 474	33.8	196	590	87	93	314	485	317	119	89
Enterprise township, Missaukee County	194	37.0	12	41	2	10	26	28	29	15	12
Erie township, Monroe County	4 850	37.1	270	1 042	197	155	607	847	748	261	207
Erwin township, Gogebic County	357	42.8	10	66	16	6	27	75	64	20	25
Escanaba city, Delta County	13 140	40.1	762	2 198	610	677	1 470	1 826	1 648	582	551
Escanaba township, Delta County	3 587	38.8	186	790	158	111	340	646	663	197	169
Essex township, Clinton County	1 812	35.1	121	424	75	62	219	308	247	101	78
Essexville city, Bay County	3 766	40.4	193	763	136	121	396	551	627	208	154
Estral Beach village, Monroe County	486	37.3	33	89	15	22	71	75	88	27	20
Eureka township, Montcalm County	3 271	36.6	197	717	129	104	396	568	483	203	134
Evangeline township, Charlevoix County	773	42.4	41	161	21	19	55	126	128	63	47
Evart city, Osceola County	1 738	34.2	143	365	91	91	199	218	214	80	78
Evart township, Osceola County	1 513	39.9	82	295	60	58	149	227	236	86	99
Eveline township, Charlevoix County	1 560	44.5	78	272	36	43	140	228	260	122	111
Everett township, Newaygo County	1 985	35.9	131	492	72	66	199	348	281	107	122
Evergreen township, Montcalm County	2 922	36.5	182	626	122	123	337	482	407	154	122
Evergreen township, Sanilac County	995	35.7	51	222	50	53	115	160	135	61	37
Ewing township, Marquette County	159	45.9	3	31	6	1	8	26	38	12	9
Excelsior township, Kalkaska County	855	35.7	72	158	30	30	120	129	100	48	46
Exeter township, Monroe County	3 727	36.2	221	812	160	141	447	713	587	168	120
Fabius township, St. Joseph County	3 285	42.1	175	570	96	103	350	483	550	236	218
Fairbanks township, Delta County	321	46.6	8	42	12	10	28	52	55	18	27
Fairfield township, Lenawee County	1 756	36.9	108	409	74	61	180	305	261	87	78
Fairfield township, Shiawassee County	745	37.9	37	162	23	34	81	136	105	45	34
Fairgrove village, Tuscola County	627	34.6	43	131	29	23	91	88	80	33	30
Fairgrove township, Tuscola County	1 749	38.0	98	354	67	65	202	290	233	111	78
Fairhaven township, Huron County	1 259	39.5	64	234	38	53	161	193	184	58	72

Table 2. **Age and Sex: 2000**—Con.

[For information on confidentiality protection, nonsampling error, and definitions, see text]

Age—Con.			Age and sex						Percent of total population		State County Place and County Subdivision
			All ages		18 years and over		65 years and over				
65 to 74 years	75 to 84 years	85 years and over	Female	Males per 100 females	Total	Female	Total	Female	Under 18 years	65 years and over	
											PLACE AND COUNTY SUBDIVISION—Con.
8	3	4	62	109.7	92	43	15	9	29.2	11.5	Eagle village, Clinton County
159	77	13	1 147	103.3	1 708	842	249	129	26.8	10.7	Eagle township, Clinton County
39	19	11	136	106.6	261	124	69	33	7.1	24.6	Eagle Harbor township, Keweenaw County
460	268	84	4 978	99.3	7 104	3 589	812	449	28.4	8.2	East Bay township, Grand Traverse County
311	256	159	1 891	92.0	2 885	1 528	726	457	20.5	20.0	East China township, St. Clair County
544	435	108	5 604	92.1	7 264	3 871	1 087	609	32.5	10.1	East Grand Rapids city, Kent County
171	148	47	1 289	94.5	1 743	928	366	226	30.5	14.6	East Jordan city, Charlevoix County
53	14	8	230	91.7	355	186	75	43	19.5	17.0	Eastlake village, Manistee County
1 157	1 038	618	24 148	92.7	42 325	22 079	2 813	1 785	9.0	6.0	East Lansing city
1	2	-	16	112.5	31	15	3	2	8.8	8.8	Clinton County (part)
1 156	1 036	618	24 132	92.7	42 294	22 064	2 810	1 783	9.0	6.0	Ingham County (part)
231	129	47	1 455	94.8	2 116	1 092	407	235	25.4	14.4	Easton township, Ionia County
2 616	2 387	604	17 538	94.3	25 744	13 484	5 607	3 463	24.5	16.5	Eastpointe city, Macomb County
377	305	101	1 614	82.8	2 294	1 294	783	491	22.3	26.5	East Tawas city, Iosco County
331	326	150	3 334	87.9	4 697	2 535	807	511	25.0	12.9	Eastwood CDP, Kalamazoo County
258	129	34	2 161	98.0	3 115	1 594	421	236	27.2	9.8	Eaton township, Eaton County
291	218	86	2 768	92.6	3 678	1 957	595	381	31.0	11.2	Eaton Rapids city, Eaton County
178	103	27	1 881	103.1	2 752	1 368	308	172	28.0	8.1	Eaton Rapids township, Eaton County
26	27	4	325	101.8	443	217	57	32	32.5	8.7	Eau Claire village, Berrien County
77	29	10	459	102.2	686	342	116	59	26.1	12.5	Echo township, Antrim County
81	65	14	653	96.3	935	475	160	79	27.1	12.5	Eckford township, Calhoun County
802	469	114	5 763	94.8	8 104	4 237	1 385	813	27.8	12.3	Ecorse city, Wayne County
53	20	2	184	104.9	315	148	75	30	16.4	19.9	Eden township, Lake County
40	31	9	265	109.4	413	195	80	40	25.6	14.4	Eden township, Mason County
165	88	10	1 272	98.7	1 921	956	263	125	24.0	10.4	Edenville township, Midland County
215	192	41	1 311	86.3	1 849	1 023	448	260	24.3	18.3	Edgemont Park CDP, Ingham County
108	81	34	665	87.1	875	483	223	147	29.7	17.9	Edmore village, Montcalm County
118	77	18	707	96.6	1 025	527	213	115	26.3	15.3	Edwards township, Ogemaw County
91	52	22	584	96.4	855	432	165	98	25.5	14.4	Edwardsburg village, Cass County
550	316	66	4 797	98.8	6 748	3 471	932	535	29.2	9.8	Egelston township, Muskegon County
106	93	43	700	99.1	1 048	540	242	142	24.8	17.4	Elba township, Gratiot County
331	136	39	2 657	105.6	4 036	1 982	506	268	26.1	9.3	Elba township, Lapeer County
39	23	7	233	96.1	323	166	69	40	29.3	15.1	Elberta village, Benzie County
62	76	70	598	106.2	881	440	208	132	28.5	16.9	Elbridge township, Oceana County
133	66	9	440	104.5	746	371	208	99	17.1	23.1	Elk township, Lake County
120	88	13	786	101.5	1 137	565	221	125	28.2	14.0	Elk township, Sanilac County
325	288	96	1 913	91.3	2 759	1 493	709	430	24.6	19.4	Elkland township, Tuscola County
184	121	34	874	94.5	1 288	703	339	203	24.2	19.9	Elk Rapids village, Antrim County
364	188	48	1 380	98.6	2 135	1 131	600	332	22.1	21.9	Elk Rapids township, Antrim County
75	55	12	439	96.6	625	327	142	79	27.6	16.5	Elkton village, Huron County
58	39	18	623	109.3	962	466	115	66	26.2	8.8	Ellington township, Tuscola County
53	20	1	265	95.8	384	192	74	34	26.0	14.3	Ellis township, Cheboygan County
22	25	4	246	96.3	333	174	51	30	31.1	10.6	Ellsworth village, Antrim County
66	34	8	419	95.9	583	286	108	52	29.0	13.2	Ellsworth township, Lake County
89	39	11	547	100.2	764	391	139	74	30.2	12.7	Elmer township, Oscoda County
67	44	6	391	102.0	572	283	117	69	27.6	14.8	Elmer township, Sanilac County
105	43	12	801	99.5	1 114	555	160	78	30.3	10.0	Elmira township, Otsego County
25	9	1	83	103.6	139	68	35	13	17.8	20.7	Elm River township, Houghton County
373	222	47	2 139	99.3	3 247	1 659	642	348	23.9	15.1	Elmwood charter township, Leelanau County
95	65	16	584	107.7	898	438	176	99	26.0	14.5	Elmwood township, Tuscola County
85	72	35	569	85.4	773	425	192	121	26.7	18.2	Elsie village, Clinton County
108	37	12	975	106.2	1 452	701	157	72	27.8	7.8	Ely township, Marquette County
76	46	19	477	102.5	707	357	141	79	26.8	14.6	Emerson township, Gratiot County
865	470	200	6 124	95.6	9 041	4 694	1 535	910	24.5	12.8	Emmett township, Calhoun County
17	9	2	125	100.8	175	86	28	12	30.3	11.2	Emmett village, St. Clair County
121	60	17	1 230	103.7	1 739	855	198	91	30.6	7.9	Emmett township, St. Clair County
50	30	9	194	94.8	319	162	89	48	15.6	23.5	Empire village, Leelanau County
127	94	24	551	96.9	881	448	245	134	18.8	22.6	Empire township, Leelanau County
95	39	7	376	107.4	602	287	141	67	22.8	18.1	Ensign township, Delta County
109	61	14	1 192	107.6	1 688	816	184	96	31.8	7.4	Ensley township, Newaygo County
12	6	1	94	106.4	141	66	19	8	27.3	9.8	Enterprise township, Missaukee County
334	146	36	2 393	102.7	3 538	1 764	516	280	27.1	10.6	Erie township, Monroe County
33	12	3	169	111.2	281	127	48	23	21.3	13.4	Erwin township, Gogebic County
1 233	1 048	535	7 000	87.7	10 180	5 585	2 816	1 810	22.5	21.4	Escanaba city, Delta County
196	95	36	1 749	105.1	2 611	1 276	327	168	27.2	9.1	Escanaba township, Delta County
98	59	20	901	101.1	1 267	646	177	101	30.1	9.8	Essex township, Clinton County
310	239	68	1 978	90.4	2 810	1 516	617	373	25.4	16.4	Essexville city, Bay County
24	19	3	241	101.7	364	180	46	22	25.1	9.5	Estral Beach village, Monroe County
216	91	33	1 612	102.9	2 357	1 165	340	174	27.9	10.4	Eureka township, Montcalm County
66	36	10	391	97.7	571	290	112	63	26.1	14.5	Evangeline township, Charlevoix County
127	99	33	956	81.8	1 230	679	259	165	29.2	14.9	Evart city, Osceola County
141	60	20	752	101.2	1 136	560	221	116	24.9	14.6	Evart township, Osceola County
167	73	30	795	96.2	1 210	619	270	132	22.4	17.3	Eveline township, Charlevoix County
115	37	15	986	101.3	1 362	689	167	84	31.4	8.4	Everett township, Newaygo County
214	123	30	1 483	97.0	2 114	1 067	367	202	27.7	12.6	Evergreen township, Montcalm County
63	31	17	456	118.2	722	342	111	59	27.4	11.2	Evergreen township, Sanilac County
13	9	3	82	93.9	125	61	25	13	21.4	15.7	Ewing township, Marquette County
75	37	10	404	111.6	625	303	122	59	26.9	14.3	Excelsior township, Kalkaska County
221	106	31	1 821	104.7	2 694	1 309	358	200	27.7	9.6	Exeter township, Monroe County
310	161	33	1 623	102.4	2 540	1 253	504	252	22.7	15.3	Fabius township, St. Joseph County
32	26	11	160	100.6	271	135	69	34	15.6	21.5	Fairbanks township, Delta County
102	74	17	879	99.8	1 239	635	193	104	29.4	11.0	Fairfield township, Lenawee County
46	31	11	358	108.1	546	265	88	45	26.7	11.8	Fairfield township, Shiawassee County
37	29	13	326	92.3	453	238	79	41	27.8	12.6	Fairgrove village, Tuscola County
119	98	34	893	95.9	1 297	671	251	133	25.8	14.4	Fairgrove township, Tuscola County
113	72	17	623	102.1	961	476	202	107	23.7	16.0	Fairhaven township, Huron County

Table 2. **Age and Sex: 2000**—Con.

[For information on confidentiality protection, nonsampling error, and definitions, see text]

State County Place and County Subdivision	Total population	Median age	Age: Under 5 years	5 to 17 years	18 to 20 years	21 to 24 years	25 to 34 years	35 to 44 years	45 to 54 years	55 to 59 years	60 to 64 years
PLACE AND COUNTY SUBDIVISION—Con.											
Fair Plain CDP, Berrien County	7 828	37.6	521	1 393	273	330	1 093	1 215	1 154	403	347
Fairplain township, Montcalm County	1 826	35.2	125	409	79	57	236	320	252	105	75
Faithorn township, Menominee County	214	42.7	8	37	6	6	23	35	30	22	14
Farmington city, Oakland County	10 423	40.4	635	1 453	218	338	1 670	1 718	1 397	464	398
Farmington Hills city, Oakland County	82 111	38.6	4 904	14 038	2 150	3 315	11 918	13 785	12 541	4 424	3 233
Farwell village, Clare County	855	39.5	44	166	35	30	89	148	118	41	35
Fawn River township, St. Joseph County	1 648	35.1	99	357	64	58	244	262	220	92	98
Fayette township, Hillsdale County	3 350	37.3	200	717	136	121	384	509	472	193	146
Felch township, Dickinson County	726	37.7	47	143	27	28	91	108	107	35	34
Fennville city, Allegan County	1 459	25.7	205	349	77	79	236	199	144	48	29
Fenton city, Genesee County	10 582	34.0	807	1 878	341	556	1 863	1 701	1 170	463	360
Fenton township, Genesee County	12 968	38.4	911	2 353	436	424	1 609	2 354	2 270	844	595
Ferndale city, Oakland County	22 105	33.5	1 262	3 242	726	1 281	5 174	3 924	2 809	872	678
Ferris township, Montcalm County	1 379	35.1	104	288	51	70	174	238	159	79	64
Ferry township, Oceana County	1 296	37.1	68	287	45	49	150	224	227	67	57
Ferrysburg city, Ottawa County	3 040	40.5	186	504	94	128	360	449	540	193	153
Fife Lake village, Grand Traverse County	466	34.6	38	96	19	18	64	78	58	27	24
Fife Lake township, Grand Traverse County	1 517	37.4	89	271	47	60	237	278	190	81	65
Filer charter township, Manistee County	2 208	44.0	105	399	58	59	185	330	359	140	145
Fillmore township, Allegan County	2 756	34.1	189	663	112	133	312	547	355	135	86
Flat Rock city, Wayne County	8 488	32.8	698	1 785	374	487	1 169	1 402	1 179	340	245
Flint city, Genesee County	124 943	30.8	11 202	27 039	5 718	7 192	18 830	17 912	14 902	5 004	4 060
Flint township, Genesee County	33 691	38.1	1 996	6 234	1 320	1 594	4 197	5 220	4 574	1 667	1 460
Florence township, St. Joseph County	1 436	36.2	73	343	44	61	168	267	220	78	56
Flowerfield township, St. Joseph County	1 592	38.3	98	325	64	45	183	288	258	86	84
Flushing city, Genesee County	8 348	42.6	375	1 545	269	277	798	1 251	1 307	488	397
Flushing township, Genesee County	10 230	39.1	587	2 153	373	357	1 036	1 739	1 774	565	456
Flynn township, Sanilac County	1 040	30.9	101	241	45	64	115	146	141	51	31
Ford River township, Delta County	2 241	42.1	102	383	94	69	222	347	425	125	119
Forest township, Cheboygan County	1 080	42.1	39	217	31	49	95	167	163	85	55
Forest township, Genesee County	4 738	38.1	291	912	208	188	527	882	823	281	199
Forest township, Missaukee County	1 082	38.0	62	220	45	34	123	195	155	57	47
Forester township, Sanilac County	1 108	46.3	50	183	20	31	86	166	141	86	69
Forest Hills CDP, Kent County	20 942	39.1	1 450	5 121	610	408	1 562	3 792	4 016	1 303	841
Forest Home township, Antrim County	1 858	45.1	89	314	45	46	150	282	252	134	138
Forestville village, Sanilac County	127	46.3	14	17	3	5	13	9	21	6	6
Fork township, Mecosta County	1 678	40.8	105	322	50	57	168	239	222	128	88
Forsyth township, Marquette County	4 824	40.3	284	807	181	232	549	755	810	323	264
Fort Gratiot township, St. Clair County	10 691	38.9	630	2 015	423	420	1 207	1 799	1 631	592	443
Foster township, Ogemaw County	821	46.1	25	146	20	12	71	121	127	51	72
Fountain village, Mason County	175	37.1	10	31	13	9	21	27	27	9	5
Fowler village, Clinton County	1 136	32.8	111	206	50	62	192	136	114	46	41
Fowlerville village, Livingston County	2 972	31.6	252	630	108	170	475	473	286	116	89
Frankenlust township, Bay County	2 530	43.1	128	418	81	67	251	404	437	170	160
Frankenmuth city, Saginaw County	4 838	47.6	217	771	109	119	388	642	692	288	244
Frankenmuth township, Saginaw County	2 049	40.9	89	465	72	54	170	316	343	157	100
Frankfort city, Benzie County	1 513	49.3	67	204	49	47	148	167	172	91	96
Franklin township, Clare County	809	43.0	38	146	27	26	85	109	117	78	64
Franklin township, Houghton County	1 320	37.4	81	278	62	57	139	193	211	75	49
Franklin township, Lenawee County	2 939	38.0	182	617	86	95	331	561	454	197	140
Franklin village, Oakland County	2 937	41.7	205	625	41	44	192	561	517	217	131
Fraser township, Bay County	3 375	39.3	211	595	139	134	383	556	543	231	182
Fraser city, Macomb County	15 297	38.6	867	2 838	546	667	1 896	2 554	2 234	747	594
Frederic township, Crawford County	1 401	40.8	73	282	44	36	149	195	226	101	78
Fredonia township, Calhoun County	1 723	40.8	97	305	67	64	182	287	279	113	89
Freedom township, Washtenaw County	1 562	40.2	95	317	47	37	160	284	296	119	61
Freeland CDP, Saginaw County	5 147	34.4	310	830	144	262	1 104	1 124	713	200	133
Freeman township, Clare County	1 118	48.8	44	188	25	29	78	142	150	105	114
Freeport village, Barry County	444	34.1	32	92	19	20	66	88	51	18	17
Free Soil village, Mason County	177	40.1	12	28	11	6	25	24	20	9	11
Free Soil township, Mason County	809	42.2	42	146	28	18	82	122	135	52	44
Fremont township, Isabella County	1 358	33.9	83	324	51	54	201	221	171	67	56
Fremont city, Newaygo County	4 224	37.4	341	796	151	183	529	535	509	213	140
Fremont township, Saginaw County	2 099	39.3	119	438	89	70	200	384	346	155	108
Fremont township, Sanilac County	913	35.5	70	199	28	30	122	148	128	60	46
Fremont township, Tuscola County	3 559	35.1	262	735	159	177	443	536	520	200	129
Frenchtown township, Monroe County	20 777	33.8	1 460	4 254	853	1 107	3 093	3 455	2 732	985	742
Friendship township, Emmet County	844	38.5	47	173	21	21	111	136	162	50	40
Frost township, Clare County	1 159	45.4	51	199	20	36	108	157	155	112	95
Fruitland township, Muskegon County	5 235	38.2	332	1 186	180	143	525	931	926	291	215
Fruitport village, Muskegon County	1 124	37.9	54	222	44	43	140	184	157	71	55
Fruitport charter township, Muskegon County	12 533	37.0	783	2 686	501	476	1 434	2 288	1 823	655	520
Fulton township, Gratiot County	2 413	37.6	147	491	80	102	282	412	338	135	114
Gaastra city, Iron County	339	44.1	27	56	6	17	23	48	40	14	17
Gagetown village, Tuscola County	389	36.2	24	89	4	19	53	58	43	20	16
Gaines village, Genesee County	366	35.0	32	71	15	22	43	60	50	22	18
Gaines township, Genesee County	6 491	37.9	397	1 320	275	239	677	1 227	1 137	445	265
Gaines township, Kent County	20 112	32.5	1 588	4 214	792	1 128	3 075	3 302	2 502	895	726
Galesburg city, Kalamazoo County	1 988	32.7	146	396	100	119	287	317	243	80	47
Galien village, Berrien County	593	33.7	29	154	26	29	75	97	71	28	13
Galien township, Berrien County	1 611	38.8	81	324	68	79	167	254	258	104	80
Ganges township, Allegan County	2 524	39.6	154	474	79	92	289	397	389	150	129
Garden village, Delta County	240	45.0	11	47	6	2	19	35	31	16	21
Garden township, Delta County	817	45.6	42	139	14	11	64	134	116	61	82
Garden City city, Wayne County	30 047	36.5	1 875	5 674	1 074	1 207	4 425	5 368	3 886	1 376	1 097
Garfield township, Bay County	1 775	36.7	107	348	66	92	215	282	325	116	79
Garfield township, Clare County	1 968	43.0	105	317	62	69	217	258	273	155	117

Table 2. **Age and Sex: 2000**—Con.

[For information on confidentiality protection, nonsampling error, and definitions, see text]

Age—Con.			Age and sex						Percent of total population		State County Place and County Subdivision
			All ages		18 years and over		65 years and over				
65 to 74 years	75 to 84 years	85 years and over	Female	Males per 100 females	Total	Female	Total	Female	Under 18 years	65 years and over	
											PLACE AND COUNTY SUBDIVISION—Con.
540	439	120	4 079	91.9	5 914	3 168	1 099	664	24.5	14.0	Fair Plain CDP, Berrien County
105	47	16	885	106.3	1 292	628	168	89	29.2	9.2	Fairplain township, Montcalm County
17	13	3	97	120.6	169	78	33	14	21.0	15.4	Faithorn township, Menominee County
923	907	302	5 507	89.3	8 335	4 513	2 132	1 400	20.0	20.5	Farmington city, Oakland County
5 737	4 458	1 608	42 378	93.8	63 169	33 031	11 803	7 154	23.1	14.4	Farmington Hills city, Oakland County
64	68	17	467	83.1	645	368	149	96	24.6	17.4	Farwell village, Clare County
97	42	15	821	100.7	1 192	583	154	80	27.7	9.3	Fawn River township, St. Joseph County
224	199	49	1 660	101.8	2 433	1 247	472	269	27.4	14.1	Fayette township, Hillsdale County
58	31	17	349	108.0	536	257	106	56	26.2	14.6	Felch township, Dickinson County
38	31	24	737	98.0	905	481	93	61	38.0	6.4	Fennville city, Allegan County
691	508	244	5 613	88.5	7 897	4 255	1 443	928	25.4	13.6	Fenton city, Genesee County
736	361	75	6 472	100.4	9 704	4 830	1 172	612	25.2	9.0	Fenton township, Genesee County
1 043	792	302	11 079	99.5	17 601	8 899	2 137	1 349	20.4	9.7	Ferndale city, Oakland County
99	48	5	688	100.4	987	498	152	80	28.4	11.0	Ferris township, Montcalm County
65	46	11	592	118.9	941	446	122	61	27.4	9.4	Ferry township, Oceana County
273	131	29	1 558	95.1	2 350	1 202	433	241	22.7	14.2	Ferrysburg city, Ottawa County
27	16	1	235	98.3	332	169	44	26	28.8	9.4	Fife Lake village, Grand Traverse County
121	71	7	694	118.6	1 157	516	199	105	23.7	13.1	Fife Lake township, Grand Traverse County
263	135	30	1 100	100.7	1 704	863	428	220	22.8	19.4	Filer charter township, Manistee County
143	67	14	1 338	106.0	1 904	925	224	127	30.9	8.1	Fillmore township, Allegan County
432	316	61	4 377	93.9	6 005	3 199	809	495	29.3	9.5	Flat Rock city, Wayne County
7 273	4 450	1 361	66 239	88.6	86 702	47 358	13 084	7 930	30.6	10.5	Flint city, Genesee County
2 783	1 900	746	17 971	87.5	25 461	13 972	5 429	3 333	24.4	16.1	Flint township, Genesee County
73	44	9	692	107.5	1 020	504	126	68	29.0	8.8	Florence township, St. Joseph County
111	40	10	772	106.2	1 169	563	161	78	26.6	10.1	Flowerfield township, St. Joseph County
795	594	252	4 518	84.8	6 428	3 557	1 641	1 050	23.0	19.7	Flushing city, Genesee County
765	360	65	5 204	96.6	7 490	3 836	1 190	639	26.8	11.6	Flushing township, Genesee County
46	44	15	505	105.9	698	346	105	54	32.9	10.1	Flynn township, Sanilac County
204	129	22	1 106	102.6	1 756	856	355	175	21.6	15.8	Ford River township, Delta County
100	61	18	530	103.8	824	404	179	86	23.7	16.6	Forest township, Cheboygan County
280	118	29	2 330	103.3	3 535	1 769	427	231	25.4	9.0	Forest township, Genesee County
86	46	12	546	98.2	800	411	144	77	26.1	13.3	Forest township, Missaukee County
154	98	24	541	104.8	875	435	276	144	21.0	24.9	Forester township, Sanilac County
1 142	565	132	10 510	99.3	14 371	7 328	1 839	968	31.4	8.8	Forest Hills CDP, Kent County
236	136	36	951	95.4	1 455	751	408	223	21.7	22.0	Forest Home township, Antrim County
10	16	7	60	111.7	96	46	33	19	24.4	26.0	Forestville village, Sanilac County
188	89	22	852	96.9	1 251	643	299	162	25.4	17.8	Fork township, Mecosta County
376	200	43	2 363	104.1	3 733	1 834	619	339	22.6	12.8	Forsyth township, Marquette County
793	543	195	5 575	91.8	8 046	4 216	1 531	917	24.7	14.3	Fort Gratiot township, St. Clair County
124	44	8	406	102.2	650	329	176	89	20.8	21.4	Foster township, Ogemaw County
7	10	6	91	92.3	134	70	23	14	23.4	13.1	Fountain village, Mason County
88	71	19	566	100.7	819	421	178	106	27.9	15.7	Fowler village, Clinton County
176	144	53	1 553	91.4	2 090	1 110	373	215	29.7	12.6	Fowlerville village, Livingston County
253	131	30	1 255	101.6	1 984	986	414	206	21.6	16.4	Frankenlust township, Bay County
475	514	379	2 680	80.5	3 850	2 189	1 368	882	20.4	28.3	Frankenmuth city, Saginaw County
167	85	31	1 013	102.3	1 495	741	283	146	27.0	13.8	Frankenmuth township, Saginaw County
174	186	112	849	78.2	1 242	705	472	297	17.9	31.2	Frankfort city, Benzie County
77	38	4	365	121.6	625	280	119	51	22.7	14.7	Franklin township, Clare County
82	69	24	603	118.9	961	451	175	90	27.2	13.3	Franklin township, Houghton County
168	80	28	1 455	102.0	2 140	1 057	276	153	27.2	9.4	Franklin township, Lenawee County
235	147	22	1 427	105.8	2 107	1 057	404	210	28.3	13.8	Franklin village, Oakland County
225	147	29	1 686	100.2	2 569	1 298	401	225	23.9	11.9	Fraser township, Bay County
1 139	903	312	8 176	87.1	11 592	6 376	2 354	1 522	24.2	15.4	Fraser city, Macomb County
138	63	16	688	103.6	1 046	520	217	112	25.3	15.5	Frederic township, Crawford County
135	80	25	879	96.0	1 321	670	240	133	23.3	13.9	Fredonia township, Calhoun County
81	54	11	753	107.4	1 150	566	146	71	26.4	9.3	Freedom township, Washtenaw County
201	103	23	1 971	161.1	4 007	1 418	327	180	22.1	6.4	Freeland CDP, Saginaw County
171	60	12	552	102.5	886	437	243	114	20.8	21.7	Freeman township, Clare County
20	16	5	224	98.2	320	163	41	23	27.9	9.2	Freeport village, Barry County
16	12	3	89	98.9	137	69	31	19	22.6	17.5	Free Soil village, Mason County
76	51	13	395	104.8	621	308	140	74	23.2	17.3	Free Soil township, Mason County
79	41	10	673	101.8	951	472	130	77	30.0	9.6	Fremont township, Isabella County
383	323	121	2 318	82.2	3 087	1 750	827	509	26.9	19.6	Fremont city, Newaygo County
107	63	20	1 038	102.2	1 542	772	190	103	26.5	9.1	Fremont township, Saginaw County
47	21	14	437	108.9	644	312	82	40	29.5	9.0	Fremont township, Sanilac County
207	131	60	1 799	97.8	2 562	1 301	398	234	28.0	11.2	Fremont township, Tuscola County
1 190	664	242	10 392	99.9	15 063	7 700	2 096	1 260	27.5	10.1	Frenchtown township, Monroe County
53	27	3	396	113.1	624	301	83	46	26.1	9.8	Friendship township, Emmet County
152	63	11	570	103.3	909	448	226	106	21.6	19.5	Frost township, Clare County
294	178	34	2 624	99.5	3 717	1 876	506	277	29.0	9.7	Fruitland township, Muskegon County
93	48	13	561	100.4	848	437	154	87	24.6	13.7	Fruitport village, Muskegon County
829	428	110	6 338	97.7	9 064	4 649	1 367	772	27.7	10.9	Fruitport charter township, Muskegon County
169	100	43	1 215	98.6	1 775	910	312	183	26.4	12.9	Fulton township, Gratiot County
42	43	6	181	87.3	256	137	91	54	24.5	26.8	Gaastra city, Iron County
32	27	4	192	102.6	276	141	63	37	29.0	16.2	Gagetown village, Tuscola County
18	11	4	179	104.5	263	137	33	18	28.1	9.0	Gaines village, Genesee County
331	143	35	3 237	100.5	4 774	2 385	509	272	26.5	7.8	Gaines township, Genesee County
1 144	604	142	10 233	96.5	14 310	7 358	1 890	1 029	28.8	9.4	Gaines township, Kent County
103	91	59	1 001	98.6	1 446	755	253	162	27.3	12.7	Galesburg city, Kalamazoo County
37	26	8	297	99.7	410	217	71	46	30.9	12.0	Galien village, Berrien County
121	55	20	805	100.1	1 206	613	196	110	25.1	12.2	Galien township, Berrien County
215	134	22	1 235	104.4	1 896	936	371	206	24.9	14.7	Ganges township, Allegan County
29	17	6	122	96.7	182	94	52	28	24.2	21.7	Garden village, Delta County
99	44	11	395	106.8	636	312	154	79	22.2	18.8	Garden township, Delta County
2 552	1 269	244	15 218	97.4	22 498	11 510	4 065	2 380	25.1	13.5	Garden City city, Wayne County
76	49	20	846	109.8	1 320	639	145	79	25.6	8.2	Garfield township, Bay County
245	130	20	989	99.0	1 546	777	395	201	21.4	20.1	Garfield township, Clare County

Table 2. **Age and Sex: 2000**—Con.

[For information on confidentiality protection, nonsampling error, and definitions, see text]

State County Place and County Subdivision	Total population	Median age	Age: Under 5 years	5 to 17 years	18 to 20 years	21 to 24 years	25 to 34 years	35 to 44 years	45 to 54 years	55 to 59 years	60 to 64 years
PLACE AND COUNTY SUBDIVISION—Con.											
Garfield township, Grand Traverse County	13 840	41.1	767	2 284	480	618	1 614	1 980	1 971	714	595
Garfield township, Kalkaska County	794	42.4	31	147	16	24	95	97	126	51	62
Garfield township, Mackinac County	1 251	46.9	61	183	37	28	101	180	160	102	106
Garfield township, Newaygo County	2 464	39.9	148	526	95	73	236	336	354	140	123
Gaylord city, Otsego County	3 681	37.6	237	681	158	189	439	541	413	146	125
Genesee township, Genesee County	24 125	35.7	1 643	5 054	960	1 022	3 113	4 031	3 020	1 143	1 015
Geneva township, Midland County	1 137	38.5	75	209	39	39	145	187	169	71	54
Geneva township, Van Buren County	3 975	35.0	255	922	185	174	451	671	512	181	161
Genoa township, Livingston County	15 901	37.5	1 124	3 199	487	611	1 870	2 716	2 744	1 023	685
Georgetown township, Ottawa County	41 658	33.8	2 923	9 314	2 243	2 283	4 759	6 701	5 580	1 969	1 450
Germfask township, Schoolcraft County	491	42.7	34	64	19	27	57	59	74	33	41
Gerrish township, Roscommon County	3 072	48.3	114	500	87	61	192	414	494	231	228
Gibraltar city, Wayne County	4 264	37.9	256	745	146	191	572	772	692	297	212
Gibson township, Bay County	1 245	34.8	75	297	61	47	145	218	172	57	54
Gilead township, Branch County	753	36.8	39	131	40	35	112	132	83	50	33
Gilford township, Tuscola County	833	37.6	52	165	40	33	101	130	107	49	34
Gilmore township, Benzie County	850	37.1	67	169	23	35	93	159	99	47	34
Gilmore township, Isabella County	1 376	40.1	85	250	42	47	163	224	205	97	69
Girard township, Branch County	1 916	40.1	93	284	102	83	228	330	314	115	117
Gladstone city, Delta County	5 032	39.9	315	937	196	173	547	747	676	233	254
Gladwin city, Gladwin County	3 001	37.9	199	547	114	127	415	363	347	114	117
Gladwin township, Gladwin County	1 044	33.5	99	249	32	47	118	131	110	63	64
Glen Arbor township, Leelanau County	788	53.1	24	108	14	14	28	88	138	75	68
Gobles city, Van Buren County	815	33.8	73	176	32	35	104	134	94	30	29
Golden township, Oceana County	1 810	41.8	90	339	62	75	168	251	286	126	128
Goodar township, Ogemaw County	493	53.4	20	68	4	11	33	55	65	48	54
Goodland township, Lapeer County	1 734	35.3	118	391	68	50	231	310	233	113	62
Goodrich village, Genesee County	1 353	34.7	112	288	38	36	210	263	176	69	46
Goodwell township, Newaygo County	551	35.1	38	135	22	18	62	87	76	27	26
Gore township, Huron County	139	49.3	5	24	-	1	12	12	33	10	11
Gourley township, Menominee County	409	36.8	31	68	10	21	62	59	51	22	20
Grand Beach village, Berrien County	221	56.5	11	18	4	2	8	24	36	24	34
Grand Blanc city, Genesee County	8 242	37.1	554	1 473	290	430	1 109	1 249	1 265	410	282
Grand Blanc township, Genesee County	29 827	36.0	2 003	5 608	1 013	1 321	4 486	5 087	4 388	1 574	1 141
Grand Haven city, Ottawa County	11 168	40.0	591	1 659	413	617	1 525	1 559	1 607	551	456
Grand Haven township, Ottawa County	13 278	36.0	977	3 065	430	447	1 483	2 469	2 158	671	485
Grand Island township, Alger County	45	45.8	3	8	1	-	6	3	6	3	4
Grand Ledge city	7 813	35.2	517	1 528	300	362	1 171	1 292	1 146	384	263
Clinton County (part)	9	45.5	-	2	-	-	1	1	1	2	2
Eaton County (part)	7 804	35.2	517	1 526	300	362	1 170	1 291	1 145	382	261
Grand Rapids city, Kent County	197 800	30.4	16 335	37 146	11 656	14 325	33 965	28 350	21 269	6 681	5 115
Grand Rapids charter township, Kent County	14 056	39.8	869	3 206	507	342	1 037	2 462	2 239	730	505
Grandville city, Kent County	16 263	34.2	1 110	3 420	719	1 004	2 056	2 505	2 122	679	574
Grant township, Cheboygan County	947	50.6	47	117	19	19	90	112	127	81	76
Grant township, Clare County	3 034	38.7	180	600	119	114	338	460	441	179	170
Grant township, Grand Traverse County	947	40.3	72	176	20	32	93	170	158	50	43
Grant township, Huron County	833	35.2	66	176	25	29	118	114	115	56	34
Grant township, Iosco County	1 560	47.5	71	235	33	38	110	239	228	136	122
Grant township, Keweenaw County	172	54.3	2	18	2	4	9	16	38	20	17
Grant township, Mason County	850	40.6	37	171	38	19	83	165	148	40	49
Grant township, Mecosta County	680	41.5	21	144	13	24	60	120	108	51	44
Grant city, Newaygo County	881	32.4	84	177	35	64	110	107	91	28	24
Grant township, Newaygo County	3 130	32.7	244	776	136	115	408	533	413	133	129
Grant township, Oceana County	2 932	34.7	202	688	113	108	367	505	389	158	96
Grant township, St. Clair County	1 667	35.1	100	390	68	62	209	332	240	81	66
Grass Lake village, Jackson County	1 082	34.6	89	202	57	42	158	195	137	39	22
Grass Lake charter township, Jackson County	4 586	37.8	314	888	141	139	588	805	698	268	160
Grattan township, Kent County	3 551	38.3	219	771	113	107	358	720	576	216	153
Grayling city, Crawford County	1 952	39.5	133	377	81	70	200	279	205	83	84
Grayling township, Crawford County	6 516	38.9	348	1 313	213	215	784	1 095	887	407	345
Greater Galesburg CDP, Kalamazoo County	1 631	36.1	120	320	47	43	263	284	211	75	72
Green township, Alpena County	1 205	42.1	49	234	45	37	110	197	165	88	76
Green charter township, Mecosta County	3 209	35.8	198	660	144	165	405	519	436	187	132
Greenbush township, Alcona County	1 499	51.7	71	192	26	24	121	171	214	120	157
Greenbush township, Clinton County	2 115	37.9	112	450	72	71	247	365	345	137	88
Greendale township, Midland County	1 788	32.5	129	442	66	74	254	338	208	85	61
Green Lake township, Grand Traverse County	5 009	36.5	328	994	164	162	723	961	719	233	190
Greenland township, Ontonagon County	870	43.1	52	146	16	23	89	127	139	70	53
Greenleaf township, Sanilac County	804	36.7	70	169	31	27	81	150	98	33	45
Green Oak township, Livingston County	15 618	36.9	1 117	3 447	596	434	1 630	3 188	2 444	841	543
Greenville city, Montcalm County	7 935	35.1	602	1 412	341	469	1 135	1 096	917	334	283
Greenwood township, Clare County	1 059	44.8	50	174	35	31	105	136	170	83	87
Greenwood township, Oceana County	1 154	32.1	74	286	61	58	132	197	160	38	56
Greenwood township, Oscoda County	1 195	50.3	51	166	18	26	107	147	164	102	108
Greenwood township, St. Clair County	1 373	35.1	101	304	36	45	199	241	187	72	47
Greenwood township, Wexford County	542	36.1	39	120	16	15	71	81	82	33	22
Greilickville CDP, Leelanau County	1 415	48.1	46	212	42	26	108	193	235	101	102
Grim township, Gladwin County	129	36.8	7	29	3	4	16	18	23	6	8
Grosse Ile township, Wayne County	10 894	43.4	527	2 184	285	268	719	1 830	2 289	895	605
Grosse Ile CDP, Wayne County	10 894	43.4	527	2 184	285	268	719	1 830	2 289	895	605
Grosse Pointe city, Wayne County	5 670	41.7	382	1 057	111	133	500	934	1 043	354	267
Grosse Pointe township, Wayne County	2 743	47.8	96	540	66	71	131	331	457	204	187
Grosse Pointe Farms city, Wayne County	9 764	43.1	631	1 956	193	161	751	1 534	1 711	633	445
Grosse Pointe Park city, Wayne County	12 443	38.0	794	2 626	328	429	1 473	2 170	2 138	695	445

Table 2. **Age and Sex: 2000**—Con.

[For information on confidentiality protection, nonsampling error, and definitions, see text]

Age—Con.			Age and sex						Percent of total population		State County Place and County Subdivision
			All ages		18 years and over		65 years and over				
65 to 74 years	75 to 84 years	85 years and over	Female	Males per 100 females	Total	Female	Total	Female	Under 18 years	65 years and over	
											PLACE AND COUNTY SUBDIVISION—Con.
1 176	1 102	539	7 599	82.1	10 789	6 090	2 817	1 810	22.0	20.4	Garfield township, Grand Traverse County
91	46	8	383	107.3	616	295	145	67	22.4	18.3	Garfield township, Kalkaska County
171	102	20	639	95.8	1 007	512	293	156	19.5	23.4	Garfield township, Mackinac County
200	152	81	1 263	95.1	1 790	932	433	263	27.4	17.6	Garfield township, Newaygo County
294	312	146	2 052	79.4	2 763	1 570	752	522	24.9	20.4	Gaylord city, Otsego County
1 836	1 032	256	12 364	95.1	17 428	9 149	3 124	1 846	27.8	12.9	Genesee township, Genesee County
87	51	11	557	104.1	853	420	149	76	25.0	13.1	Geneva township, Midland County
258	174	31	1 987	100.1	2 798	1 438	463	262	29.6	11.6	Geneva township, Van Buren County
877	454	111	7 963	99.7	11 578	5 851	1 442	797	27.2	9.1	Genoa township, Livingston County
2 294	1 454	688	21 352	95.1	29 421	15 347	4 436	2 591	29.4	10.6	Georgetown township, Ottawa County
43	22	18	240	104.6	393	203	83	46	20.0	16.9	Germfask township, Schoolcraft County
463	234	54	1 540	99.5	2 458	1 245	751	385	20.0	24.4	Gerrish township, Roscommon County
244	114	23	2 114	101.7	3 263	1 631	381	202	23.5	8.9	Gibraltar city, Wayne County
66	42	11	623	99.8	873	419	119	61	29.9	9.6	Gibson township, Bay County
49	35	14	326	131.0	583	256	98	56	22.6	13.0	Gilead township, Branch County
55	47	20	420	98.3	616	314	122	70	26.1	14.6	Gilford township, Tuscola County
73	39	12	422	101.4	614	309	124	69	27.8	14.6	Gilmore township, Benzie County
123	63	8	688	100.0	1 041	536	194	103	24.3	14.1	Gilmore township, Isabella County
142	88	20	911	110.3	1 539	727	250	137	19.7	13.0	Girard township, Branch County
478	352	124	2 640	90.6	3 780	2 015	954	550	24.9	19.0	Gladstone city, Delta County
263	242	153	1 647	82.2	2 255	1 275	658	436	24.9	21.9	Gladwin city, Gladwin County
69	49	13	523	99.6	696	349	131	70	33.3	12.5	Gladwin township, Gladwin County
126	76	29	402	96.0	656	333	231	122	16.8	29.3	Glen Arbor township, Leelanau County
51	40	17	448	81.9	566	321	108	74	30.6	13.3	Gobles city, Van Buren County
194	75	16	882	105.2	1 381	685	285	138	23.7	15.7	Golden township, Oceana County
78	48	9	260	89.6	405	206	135	70	17.8	27.4	Goodar township, Ogemaw County
104	40	14	833	108.2	1 225	595	158	83	29.4	9.1	Goodland township, Lapeer County
61	43	11	671	101.6	953	478	115	66	29.6	8.5	Goodrich village, Genesee County
37	17	6	260	111.9	378	179	60	34	31.4	10.9	Goodwell township, Newaygo County
20	7	4	72	93.1	110	56	31	18	20.9	22.3	Gore township, Huron County
25	33	7	200	104.5	310	149	65	32	24.2	15.9	Gourley township, Menominee County
32	24	4	119	85.7	192	101	60	36	13.1	27.1	Grand Beach village, Berrien County
576	428	176	4 312	91.1	6 215	3 331	1 180	763	24.6	14.3	Grand Blanc city, Genesee County
1 812	1 019	375	15 238	95.7	22 216	11 569	3 206	1 857	25.5	10.7	Grand Blanc township, Genesee County
962	895	333	5 893	89.5	8 918	4 795	2 190	1 393	20.1	19.6	Grand Haven city, Ottawa County
657	343	93	6 633	100.2	9 236	4 694	1 093	587	30.4	8.2	Grand Haven township, Ottawa County
9	2	-	25	80.0	34	18	11	5	24.4	24.4	Grand Island township, Alger County
431	315	104	4 066	92.2	5 768	3 079	850	521	26.2	10.9	Grand Ledge city
-	-	-	5	80.0	7	3	-	-	22.2	-	Clinton County (part)
431	315	104	4 061	92.2	5 761	3 076	850	521	26.2	10.9	Eaton County (part)
10 204	8 930	3 824	101 039	95.8	144 319	74 989	22 958	14 361	27.0	11.6	Grand Rapids city, Kent County
864	764	531	7 359	91.0	9 981	5 356	2 159	1 335	29.0	15.4	Grand Rapids charter township, Kent County
1 083	749	242	8 353	94.7	11 733	6 168	2 074	1 208	27.9	12.8	Grandville city, Kent County
162	80	17	442	114.3	783	374	259	121	17.3	27.3	Grant township, Cheboygan County
282	122	29	1 502	102.0	2 254	1 117	433	224	25.7	14.3	Grant township, Clare County
70	48	15	466	103.2	699	340	133	75	26.2	14.0	Grant township, Grand Traverse County
51	41	8	387	115.2	591	282	100	53	29.1	12.0	Grant township, Huron County
221	102	25	770	102.6	1 254	633	348	183	19.6	22.3	Grant township, Iosco County
35	8	3	80	115.0	152	72	46	18	11.6	26.7	Grant township, Keweenaw County
66	27	7	409	107.8	642	311	100	54	24.5	11.8	Grant township, Mason County
65	23	7	324	109.9	515	247	95	38	24.3	14.0	Grant township, Mecosta County
68	61	32	473	86.3	620	352	161	109	29.6	18.3	Grant city, Newaygo County
148	70	25	1 526	105.1	2 110	1 059	243	132	32.6	7.8	Grant township, Newaygo County
189	92	25	1 435	104.3	2 042	1 011	306	157	30.4	10.4	Grant township, Oceana County
68	38	13	799	108.6	1 177	587	119	69	29.4	7.1	Grant township, St. Clair County
75	55	11	547	97.8	791	407	141	81	26.9	13.0	Grass Lake village, Jackson County
275	222	88	2 333	96.6	3 384	1 734	585	328	26.2	12.8	Grass Lake charter township, Jackson County
203	95	20	1 727	105.6	2 561	1 246	318	163	27.9	9.0	Grattan township, Kent County
200	154	86	1 094	78.4	1 442	845	440	294	26.1	22.5	Grayling city, Crawford County
549	295	65	3 077	111.8	4 855	2 331	909	470	25.5	14.0	Grayling township, Crawford County
109	69	18	853	91.2	1 191	625	196	115	27.0	12.0	Greater Galesburg CDP, Kalamazoo County
132	54	18	601	100.5	922	453	204	101	23.5	16.9	Green township, Alpena County
188	140	35	1 610	99.3	2 351	1 195	363	187	26.7	11.3	Green charter township, Mecosta County
258	114	31	733	104.5	1 236	615	403	205	17.5	26.9	Greenbush township, Alcona County
141	69	18	1 048	101.8	1 553	778	228	125	26.6	10.8	Greenbush township, Clinton County
86	41	4	922	93.9	1 217	613	131	70	31.9	7.3	Greendale township, Midland County
319	174	42	2 495	100.8	3 687	1 860	535	278	26.4	10.7	Green Lake township, Grand Traverse County
81	52	22	404	115.3	672	312	155	78	22.8	17.8	Greenland township, Ontonagon County
57	32	11	382	110.5	565	280	100	53	29.7	12.4	Greenleaf township, Sanilac County
798	490	90	7 511	107.9	11 054	5 443	1 378	742	29.2	8.8	Green Oak township, Livingston County
586	499	261	4 170	90.3	5 921	3 221	1 346	863	25.4	17.0	Greenville city, Montcalm County
132	46	10	527	100.9	835	413	188	97	21.2	17.8	Greenwood township, Clare County
58	30	4	574	101.0	794	398	92	47	31.2	8.0	Greenwood township, Oceana County
202	89	15	601	98.8	978	486	306	150	18.2	25.6	Greenwood township, Oscoda County
100	36	5	661	107.7	968	471	141	79	29.5	10.3	Greenwood township, St. Clair County
33	23	7	273	98.5	383	186	63	31	29.3	11.6	Greenwood township, Wexford County
201	119	30	744	90.2	1 157	616	350	205	18.2	24.7	Greilickville CDP, Leelanau County
10	5	-	64	101.6	93	42	15	5	27.9	11.6	Grim township, Gladwin County
801	394	97	5 459	99.6	8 183	4 154	1 292	704	24.9	11.9	Grosse Ile township, Wayne County
801	394	97	5 459	99.6	8 183	4 154	1 292	704	24.9	11.9	Grosse Ile CDP, Wayne County
412	347	130	3 015	88.1	4 231	2 310	889	555	25.4	15.7	Grosse Pointe city, Wayne County
381	216	63	1 373	99.8	2 107	1 086	660	347	23.2	24.1	Grosse Pointe township, Wayne County
939	624	186	5 123	90.6	7 177	3 827	1 749	993	26.5	17.9	Grosse Pointe Farms city, Wayne County
722	485	138	6 412	94.1	9 023	4 720	1 345	782	27.5	10.8	Grosse Pointe Park city, Wayne County

Table 2. **Age and Sex: 2000**—Con.

[For information on confidentiality protection, nonsampling error, and definitions, see text]

State County Place and County Subdivision	Total population	Median age	Age: Under 5 years	5 to 17 years	18 to 20 years	21 to 24 years	25 to 34 years	35 to 44 years	45 to 54 years	55 to 59 years	60 to 64 years
PLACE AND COUNTY SUBDIVISION—Con.											
Grosse Pointe Shores village	2 823	48.2	98	543	68	74	132	340	470	211	196
Macomb County (part)	80	60.0	2	3	2	3	1	9	13	7	9
Wayne County (part)	2 743	47.8	96	540	66	71	131	331	457	204	187
Grosse Pointe Woods city, Wayne County	17 080	41.7	1 024	3 436	455	395	1 453	2 844	2 773	896	696
Grout township, Gladwin County	1 869	38.0	114	382	69	87	203	304	234	113	101
Groveland township, Oakland County	6 150	36.3	420	1 279	256	253	750	1 161	1 119	384	211
Gunplain township, Allegan County	5 637	37.2	397	1 183	184	177	677	1 010	922	325	232
Gustin township, Alcona County	832	44.1	53	118	22	26	92	114	115	65	62
Gwinn CDP, Marquette County	1 965	42.3	97	334	75	79	186	317	342	118	114
Hadley township, Lapeer County	4 655	38.5	267	1 035	167	142	406	984	858	277	184
Hagar township, Berrien County	3 964	38.2	244	699	143	177	501	705	591	234	172
Haight township, Ontonagon County	228	45.0	5	38	5	12	13	41	30	12	22
Hamburg township, Livingston County	20 627	35.8	1 594	4 513	588	548	2 729	4 296	3 332	1 063	662
Hamilton township, Clare County	1 988	43.4	89	398	64	42	163	303	249	156	163
Hamilton township, Gratiot County	491	36.9	34	92	23	26	59	90	62	18	19
Hamilton township, Van Buren County	1 797	32.5	125	419	103	92	218	251	223	83	72
Hamlin township, Eaton County	2 953	36.8	205	670	87	81	344	555	448	182	125
Hamlin township, Mason County	3 192	44.4	135	559	75	82	263	514	579	261	171
Hampton township, Bay County	9 902	40.0	574	1 668	380	497	1 131	1 484	1 455	519	414
Hamtramck city, Wayne County	22 976	31.5	1 799	4 577	1 021	1 464	3 848	3 471	2 652	769	641
Hancock city, Houghton County	4 323	36.8	210	612	286	494	464	513	526	163	179
Hancock township, Houghton County	408	41.0	20	85	19	13	38	47	65	33	25
Handy township, Livingston County	7 004	32.9	543	1 624	219	290	1 075	1 237	797	311	217
Hanover village, Jackson County	424	33.0	30	106	18	20	50	71	42	13	23
Hanover township, Jackson County	3 792	37.7	223	813	138	127	427	639	618	236	187
Hanover township, Wexford County	1 200	34.8	82	258	47	62	153	198	156	62	50
Harbor Beach city, Huron County	1 837	41.9	106	344	60	64	172	265	254	78	88
Harbor Springs city, Emmet County	1 567	46.6	75	245	29	43	170	188	247	103	94
Haring township, Wexford County	2 962	38.5	177	596	98	88	346	495	482	168	124
Harper Woods city, Wayne County	14 254	38.2	913	2 280	343	519	2 361	2 321	1 774	525	387
Harrietta village, Wexford County	169	36.8	15	30	10	4	19	29	19	6	9
Harris township, Menominee County	1 895	33.6	156	427	82	82	237	309	260	85	67
Harrison city, Clare County	2 108	39.1	120	350	96	109	277	263	261	130	129
Harrison CDP, Macomb County	24 461	37.9	1 482	3 870	855	1 280	3 517	4 432	3 950	1 472	942
Harrison township, Macomb County	24 461	37.9	1 482	3 870	855	1 280	3 517	4 432	3 950	1 472	942
Harrisville city, Alcona County	514	48.5	25	57	19	19	44	67	65	33	35
Harrisville township, Alcona County	1 411	47.1	61	227	52	32	83	210	202	110	92
Hart city, Oceana County	1 950	35.2	146	389	75	86	271	290	190	82	85
Hart township, Oceana County	2 026	37.2	144	433	76	77	230	294	264	105	103
Hartford city, Van Buren County	2 476	33.0	194	527	102	145	342	390	314	93	92
Hartford township, Van Buren County	3 159	34.6	229	685	115	144	426	475	438	179	143
Hartland township, Livingston County	10 996	35.8	822	2 518	325	344	1 333	2 109	1 733	650	361
Hartwick township, Osceola County	629	41.3	25	136	21	22	35	118	72	38	32
Harvey CDP, Marquette County	1 321	36.6	74	267	46	65	170	231	191	64	64
Haslett CDP, Ingham County	11 283	37.6	614	2 010	346	731	1 544	1 885	1 920	555	371
Hastings city, Barry County	7 095	34.2	580	1 388	281	368	994	1 076	811	271	239
Hastings charter township, Barry County	2 930	40.1	144	582	108	92	300	469	443	169	157
Hatton township, Clare County	923	35.4	56	232	25	36	106	126	137	48	50
Hawes township, Alcona County	1 167	46.9	42	187	25	16	99	175	168	106	100
Hay township, Gladwin County	1 402	44.4	64	242	39	35	143	186	194	119	98
Hayes township, Charlevoix County	1 893	42.3	90	352	42	44	197	322	342	139	103
Hayes township, Clare County	4 916	39.3	309	945	119	187	611	659	648	319	318
Hayes township, Otsego County	2 385	35.8	166	532	68	68	323	439	317	120	125
Haynes township, Alcona County	724	49.0	31	113	25	16	58	82	113	69	70
Hazel Park city, Oakland County	18 963	33.0	1 336	3 909	747	1 050	3 085	3 220	2 157	702	577
Hazelton township, Shiawassee County	2 206	38.4	123	465	86	77	217	393	353	140	110
Heath township, Allegan County	3 100	32.1	276	740	122	125	450	603	408	130	80
Hebron township, Cheboygan County	303	37.4	22	66	8	8	32	67	35	20	16
Helena township, Antrim County	878	49.3	33	113	25	17	71	117	145	88	72
Hematite township, Iron County	352	42.0	17	61	10	16	39	41	63	23	15
Hemlock CDP, Saginaw County	1 585	34.5	127	340	64	45	230	255	184	82	56
Henderson township, Wexford County	176	46.3	12	17	8	6	12	27	39	11	12
Hendricks township, Mackinac County	183	39.7	5	42	2	1	19	34	15	17	15
Henrietta township, Jackson County	4 483	36.1	288	938	182	165	590	814	648	244	190
Hersey village, Osceola County	374	33.6	28	68	22	14	61	55	46	13	24
Hersey township, Osceola County	1 846	35.7	123	410	76	64	232	257	242	115	120
Hesperia village	954	35.1	68	212	41	36	118	130	102	47	48
Newaygo County (part)	364	35.3	28	85	15	12	40	57	41	17	14
Oceana County (part)	590	35.0	40	127	26	24	78	73	61	30	34
Hiawatha township, Schoolcraft County	1 328	45.2	43	239	49	22	97	209	234	80	95
Higgins township, Roscommon County	2 061	41.4	104	371	95	76	198	303	260	107	113
Highland township, Oakland County	19 169	35.6	1 345	4 217	671	750	2 390	3 669	2 989	1 087	656
Highland township, Osceola County	1 207	35.0	81	277	45	44	157	195	146	61	53
Highland Park city, Wayne County	16 746	34.5	1 282	3 585	652	794	2 175	2 434	2 080	722	587
Hill township, Ogemaw County	1 584	53.8	43	199	36	29	113	171	244	136	175
Hillman village, Montmorency County	685	51.3	33	89	20	25	49	73	87	40	31
Hillman township, Montmorency County	2 267	45.2	115	380	78	77	186	290	321	149	135
Hillsdale city, Hillsdale County	8 233	29.7	522	1 329	955	799	1 005	1 027	892	270	273
Hillsdale township, Hillsdale County	1 965	41.9	113	366	70	49	182	324	319	147	111
Hinton township, Mecosta County	1 035	37.0	68	218	44	52	112	152	146	64	53
Holland township, Missaukee County	223	41.2	13	31	11	5	21	44	27	10	22
Holland city	35 048	29.2	2 790	6 372	3 095	3 022	5 047	4 540	3 469	1 090	883
Allegan County (part)	7 202	36.0	534	1 394	278	414	894	927	781	245	235
Ottawa County (part)	27 846	27.9	2 256	4 978	2 817	2 608	4 153	3 613	2 688	845	648

Table 2. **Age and Sex: 2000**—Con.

[For information on confidentiality protection, nonsampling error, and definitions, see text]

Age—Con.			Age and sex						Percent of total population		State County Place and County Subdivision
			All ages		18 years and over		65 years and over				
65 to 74 years	75 to 84 years	85 years and over	Female	Males per 100 females	Total	Female	Total	Female	Under 18 years	65 years and over	
											PLACE AND COUNTY SUBDIVISION—Con.
391	228	72	1 417	99.2	2 182	1 129	691	367	22.7	24.5	Grosse Pointe Shores village
10	12	9	44	81.8	75	43	31	20	6.3	38.8	Macomb County (part)
381	216	63	1 373	99.8	2 107	1 086	660	347	23.2	24.1	Wayne County (part)
1 540	1 244	324	8 864	92.7	12 620	6 725	3 108	1 745	26.1	18.2	Grosse Pointe Woods city, Wayne County
168	76	18	930	101.0	1 373	697	262	132	26.5	14.0	Grout township, Gladwin County
212	87	18	2 997	105.2	4 451	2 187	317	157	27.6	5.2	Groveland township, Oakland County
353	146	31	2 816	100.2	4 057	2 046	530	295	28.0	9.4	Gunplain township, Allegan County
79	60	26	426	95.3	661	357	165	96	20.6	19.8	Gustin township, Alcona County
187	91	25	997	97.1	1 534	795	303	179	21.9	15.4	Gwinn CDP, Marquette County
220	97	18	2 238	108.0	3 353	1 614	335	166	28.0	7.2	Hadley township, Lapeer County
288	175	35	2 007	97.5	3 021	1 533	498	272	23.8	12.6	Hagar township, Berrien County
33	12	5	100	128.0	185	85	50	22	18.9	21.9	Haight township, Ontonagon County
803	402	97	10 119	103.8	14 520	7 125	1 302	693	29.6	6.3	Hamburg township, Livingston County
236	113	12	981	102.7	1 501	746	361	165	24.5	18.2	Hamilton township, Clare County
46	19	3	246	99.6	365	188	68	39	25.7	13.8	Hamilton township, Gratiot County
121	67	23	845	112.7	1 253	610	211	119	30.3	11.7	Hamilton township, Van Buren County
158	77	21	1 488	98.5	2 078	1 046	256	132	29.6	8.7	Hamlin township, Eaton County
333	188	32	1 594	100.3	2 498	1 249	553	278	21.7	17.3	Hamlin township, Mason County
753	666	361	5 243	88.9	7 660	4 161	1 780	1 160	22.6	18.0	Hampton township, Bay County
1 130	1 204	400	10 920	110.4	16 600	7 918	2 734	1 714	27.8	11.9	Hamtramck city, Wayne County
261	353	262	2 177	98.6	3 501	1 776	876	564	19.0	20.3	Hancock city, Houghton County
32	21	10	211	93.4	303	145	63	30	25.7	15.4	Hancock township, Houghton County
342	243	106	3 546	97.5	4 837	2 492	691	402	30.9	9.9	Handy township, Livingston County
21	23	7	218	94.5	288	145	51	29	32.1	12.0	Hanover village, Jackson County
253	103	28	1 877	102.0	2 756	1 371	384	201	27.3	10.1	Hanover township, Jackson County
84	30	18	613	95.8	860	433	132	69	28.3	11.0	Hanover township, Wexford County
198	157	51	960	91.4	1 387	742	406	253	24.5	22.1	Harbor Beach city, Huron County
161	139	73	863	81.6	1 247	715	373	241	20.4	23.8	Harbor Springs city, Emmet County
190	123	75	1 491	98.7	2 189	1 135	388	231	26.1	13.1	Haring township, Wexford County
1 081	1 323	427	7 640	86.6	11 061	6 106	2 831	1 848	22.4	19.9	Harper Woods city, Wayne County
14	13	1	86	96.5	124	65	28	16	26.6	16.6	Harrietta village, Wexford County
103	75	12	917	106.7	1 312	645	190	96	30.8	10.0	Harris township, Menominee County
192	134	47	1 089	93.6	1 638	851	373	232	22.3	17.7	Harrison city, Clare County
1 579	887	195	12 160	101.2	19 109	9 519	2 661	1 507	21.9	10.9	Harrison CDP, Macomb County
1 579	887	195	12 160	101.2	19 109	9 519	2 661	1 507	21.9	10.9	Harrison township, Macomb County
71	56	23	262	96.2	432	223	150	86	16.0	29.2	Harrisville city, Alcona County
159	119	64	740	90.7	1 123	587	342	192	20.4	24.2	Harrisville township, Alcona County
161	120	55	1 025	90.2	1 415	755	336	212	27.4	17.2	Hart city, Oceana County
172	86	42	1 009	100.8	1 449	729	300	160	28.5	14.8	Hart township, Oceana County
139	114	24	1 280	93.4	1 755	923	277	177	29.1	11.2	Hartford city, Van Buren County
204	98	23	1 511	109.1	2 245	1 107	325	168	28.9	10.3	Hartford township, Van Buren County
468	255	78	5 514	99.4	7 656	3 863	801	444	30.4	7.3	Hartland township, Livingston County
82	42	6	324	94.1	468	237	130	64	25.6	20.7	Hartwick township, Osceola County
83	54	12	648	103.9	980	484	149	79	25.8	11.3	Harvey CDP, Marquette County
612	518	177	6 069	85.9	8 659	4 751	1 307	856	23.3	11.6	Haslett CDP, Ingham County
477	420	190	3 770	88.2	5 127	2 800	1 087	720	27.7	15.3	Hastings city, Barry County
210	154	102	1 477	98.4	2 204	1 131	466	276	24.8	15.9	Hastings charter township, Barry County
81	21	5	458	101.5	635	313	107	48	31.2	11.6	Hatton township, Clare County
132	82	35	596	95.8	938	489	249	140	19.6	21.3	Hawes township, Alcona County
188	85	9	707	98.3	1 096	559	282	149	21.8	20.1	Hay township, Gladwin County
166	82	14	948	99.7	1 451	732	262	140	23.3	13.8	Hayes township, Charlevoix County
486	263	52	2 467	99.3	3 662	1 854	801	408	25.5	16.3	Hayes township, Clare County
169	50	8	1 167	104.4	1 687	833	227	102	29.3	9.5	Hayes township, Otsego County
88	49	10	349	107.4	580	286	147	68	19.9	20.3	Haynes township, Alcona County
1 111	852	217	9 611	97.3	13 718	7 072	2 180	1 350	27.7	11.5	Hazel Park city, Oakland County
137	84	21	1 111	98.6	1 618	820	242	130	26.7	11.0	Hazelton township, Shiawassee County
104	53	9	1 515	104.6	2 084	1 020	166	90	32.8	5.4	Heath township, Allegan County
19	9	1	147	106.1	215	108	29	16	29.0	9.6	Hebron township, Cheboygan County
110	73	14	430	104.2	732	358	197	99	16.6	22.4	Helena township, Antrim County
38	18	11	175	101.1	274	129	67	39	22.2	19.0	Hematite township, Iron County
115	70	17	834	90.0	1 118	612	202	124	29.5	12.7	Hemlock CDP, Saginaw County
23	8	1	84	109.5	147	71	32	17	16.5	18.2	Henderson township, Wexford County
24	7	2	87	110.3	136	67	33	19	25.7	18.0	Hendricks township, Mackinac County
262	138	24	2 201	103.7	3 257	1 602	424	230	27.3	9.5	Henrietta township, Jackson County
22	16	5	182	105.5	278	140	43	21	25.7	11.5	Hersey village, Osceola County
110	75	22	923	100.0	1 313	662	207	100	28.9	11.2	Hersey township, Osceola County
72	67	13	537	77.7	674	384	152	99	29.4	15.9	Hesperia village
21	29	5	209	74.2	251	147	55	37	31.0	15.1	Newaygo County (part)
51	38	8	328	79.9	423	237	97	62	28.3	16.4	Oceana County (part)
143	91	26	647	105.3	1 046	513	260	130	21.2	19.6	Hiawatha township, Schoolcraft County
174	160	100	1 050	96.3	1 586	832	434	265	23.0	21.1	Higgins township, Roscommon County
825	457	113	9 532	101.1	13 607	6 829	1 395	796	29.0	7.3	Highland township, Oakland County
97	38	13	588	105.3	849	418	148	75	29.7	12.3	Highland township, Osceola County
1 317	819	299	9 016	85.7	11 879	6 614	2 435	1 520	29.1	14.5	Highland Park city, Wayne County
286	128	24	794	99.5	1 342	677	438	213	15.3	27.7	Hill township, Ogemaw County
77	85	76	393	74.3	563	343	238	162	17.8	34.7	Hillman village, Montmorency County
254	189	93	1 180	92.1	1 772	940	536	309	21.8	23.6	Hillman township, Montmorency County
481	440	240	4 389	87.6	6 382	3 475	1 161	769	22.5	14.1	Hillsdale city, Hillsdale County
162	102	20	1 003	95.9	1 486	749	284	156	24.4	14.5	Hillsdale township, Hillsdale County
77	37	12	510	102.9	749	378	126	67	27.6	12.2	Hinton township, Mecosta County
20	15	4	109	104.6	179	89	39	22	19.7	17.5	Holland township, Missaukee County
1 876	1 896	968	18 443	90.0	25 886	13 896	4 740	3 001	26.1	13.5	Holland city
551	639	310	3 871	86.1	5 274	2 888	1 500	967	26.8	20.8	Allegan County (part)
1 325	1 257	658	14 572	91.1	20 612	11 008	3 240	2 034	26.0	11.6	Ottawa County (part)

Table 2. **Age and Sex: 2000**—Con.

[For information on confidentiality protection, nonsampling error, and definitions, see text]

State County Place and County Subdivision	Total population	Median age	Age								
			Under 5 years	5 to 17 years	18 to 20 years	21 to 24 years	25 to 34 years	35 to 44 years	45 to 54 years	55 to 59 years	60 to 64 years
PLACE AND COUNTY SUBDIVISION—Con.											
Holland township, Ottawa County	28 911	29.3	2 909	6 136	1 086	1 925	5 421	4 534	3 039	1 070	749
Holly village, Oakland County	6 135	32.7	509	1 150	208	302	1 124	1 061	701	229	159
Holly township, Oakland County	10 037	34.8	706	1 966	360	439	1 570	1 832	1 368	440	300
Holmes township, Menominee County	296	45.3	14	45	7	3	32	45	40	27	20
Holt CDP, Ingham County	11 315	34.3	741	2 492	442	531	1 573	1 976	1 742	531	325
Holton township, Muskegon County	2 532	35.5	158	598	97	89	306	437	362	149	81
Home township, Montcalm County	2 708	35.9	191	581	98	106	344	403	322	128	112
Home township, Newaygo County	261	38.1	17	53	8	4	40	29	41	23	15
Homer village, Calhoun County	1 851	31.4	136	444	77	102	275	257	231	78	60
Homer township, Calhoun County	3 010	33.3	205	700	131	134	400	449	386	165	119
Homer township, Midland County	3 924	37.3	246	814	139	137	474	694	582	208	184
Homestead township, Benzie County	2 078	37.6	149	395	73	72	265	359	302	130	98
Honor village, Benzie County	299	38.5	20	53	10	17	33	46	36	16	14
Hope township, Barry County	3 283	38.6	179	676	128	101	378	572	505	211	158
Hope township, Midland County	1 286	41.3	68	228	40	32	151	212	204	89	86
Hopkins village, Allegan County	592	33.7	40	137	32	28	67	102	78	14	23
Hopkins township, Allegan County	2 671	33.5	197	649	122	97	323	460	343	122	95
Horton township, Ogemaw County	997	38.6	58	203	19	40	122	162	137	56	71
Houghton city, Houghton County	7 010	21.7	201	637	2 152	1 720	605	471	447	157	120
Houghton township, Keweenaw County	204	17.9	1	104	27	-	2	17	21	8	5
Houghton Lake CDP, Roscommon County	3 749	44.2	186	617	138	115	328	547	507	261	232
Howard township, Cass County	6 309	40.8	329	1 120	203	192	737	990	1 115	458	290
Howard City village, Montcalm County	1 585	31.5	135	377	55	86	211	231	171	55	55
Howell city, Livingston County	9 232	33.3	687	1 541	367	638	1 638	1 462	1 126	334	288
Howell township, Livingston County	5 679	36.6	420	1 168	173	181	737	1 043	843	298	234
Hubbard Lake CDP, Alcona County	993	59.6	20	78	20	13	50	91	133	104	140
Hubbardston village	394	35.6	33	72	11	18	60	52	63	23	11
Clinton County (part)	42	36.0	3	10	1	-	6	8	3	4	-
Ionia County (part)	352	35.5	30	62	10	18	54	44	60	19	11
Hubbell CDP, Houghton County	1 105	40.7	57	203	38	31	127	177	147	47	43
Hudson township, Charlevoix County	639	38.9	46	118	13	17	85	121	80	41	36
Hudson city, Lenawee County	2 499	31.9	193	549	102	133	379	390	305	94	82
Hudson township, Lenawee County	1 576	42.8	53	307	60	55	137	253	241	108	92
Hudson township, Mackinac County	214	42.7	7	42	7	6	18	30	35	21	17
Hudsonville city, Ottawa County	7 160	32.3	626	1 582	268	414	964	1 053	692	284	209
Hulbert township, Chippewa County	211	49.5	3	32	7	5	17	29	35	16	8
Humboldt township, Marquette County	469	45.5	14	75	25	14	41	62	88	38	34
Hume township, Huron County	801	46.9	38	109	20	27	69	109	126	58	56
Huntington Woods city, Oakland County	6 151	40.6	472	1 162	117	86	681	1 029	1 228	414	183
Huron township, Huron County	423	51.1	16	57	9	8	25	47	79	26	38
Huron charter township, Wayne County	13 737	35.2	985	2 920	478	579	1 852	2 504	2 185	693	478
Ida township, Monroe County	4 949	35.9	325	1 133	224	175	533	901	772	263	211
Imlay township, Lapeer County	2 713	36.6	165	601	110	99	302	500	375	144	136
Imlay City city, Lapeer County	3 869	32.2	329	767	183	245	562	539	396	124	133
Independence township, Oakland County	32 581	36.4	2 365	6 652	1 035	1 207	4 250	6 082	5 300	1 920	1 143
Indianfields township, Tuscola County	6 392	37.4	345	1 143	255	325	913	955	906	345	276
Indian River CDP, Cheboygan County	2 008	47.2	98	284	44	55	209	243	290	142	160
Ingallston township, Menominee County	1 042	45.2	54	158	25	20	96	165	176	75	82
Ingersoll township, Midland County	3 018	38.2	167	621	94	109	357	528	396	163	102
Ingham township, Ingham County	2 061	36.9	145	417	66	68	269	392	320	132	69
Inkster city, Wayne County	30 115	31.8	2 423	6 563	1 178	1 604	4 760	4 361	3 592	1 382	1 001
Inland township, Benzie County	1 587	34.9	124	295	52	68	258	269	247	74	48
Interior township, Ontonagon County	375	49.5	15	43	12	18	23	41	77	30	21
Inverness township, Cheboygan County	2 278	40.0	139	432	53	78	250	399	334	155	113
Inwood township, Schoolcraft County	722	44.0	34	131	17	11	61	121	103	46	54
Ionia city, Ionia County	10 569	26.5	523	1 430	1 086	1 744	2 146	1 457	969	254	199
Ionia township, Ionia County	3 669	33.2	288	768	138	198	514	558	514	180	150
Iosco township, Livingston County	3 039	33.2	253	737	114	112	399	601	439	140	91
Ira township, St. Clair County	6 966	34.3	533	1 405	232	317	1 098	1 239	912	317	245
Iron Mountain city, Dickinson County	8 154	39.4	475	1 569	279	301	905	1 310	1 094	324	300
Iron River city, Iron County	1 929	46.6	97	313	58	62	182	219	225	106	88
Iron River township, Iron County	1 585	41.4	62	206	59	70	220	277	234	88	73
Ironwood city, Gogebic County	6 293	42.2	353	1 043	279	221	681	803	793	314	265
Ironwood township, Gogebic County	2 330	44.1	100	382	91	69	206	356	380	128	130
Irving township, Barry County	2 682	34.1	214	627	85	99	363	542	356	128	88
Isabella township, Isabella County	2 145	34.9	159	451	95	106	264	368	288	98	80
Ishpeming city, Marquette County	6 686	38.9	408	1 145	278	334	819	977	906	301	251
Ishpeming township, Marquette County	3 522	42.5	184	623	138	128	338	513	641	191	155
Ithaca city, Gratiot County	3 098	35.0	219	622	124	167	417	422	430	128	134
Jackson city, Jackson County	36 316	31.3	3 289	7 483	1 556	1 994	5 748	5 293	4 148	1 368	1 104
James township, Saginaw County	1 930	40.9	111	340	79	64	191	351	341	143	107
Jamestown charter township, Ottawa County	5 062	31.2	398	1 369	236	216	551	887	698	225	184
Jasper township, Midland County	1 145	35.6	82	232	53	38	149	213	143	52	66
Jefferson township, Cass County	2 401	40.8	139	439	85	85	231	408	426	141	92
Jefferson township, Hillsdale County	3 141	37.3	211	595	115	171	376	507	449	140	169
Jenison CDP, Ottawa County	17 211	36.5	1 116	3 859	707	632	1 907	2 708	2 502	947	683
Jerome township, Midland County	4 888	38.5	319	876	167	173	646	775	792	304	256
Johnstown township, Barry County	3 067	41.1	178	544	106	107	311	496	558	220	179
Jonesfield township, Saginaw County	1 710	38.5	96	326	70	69	202	281	223	93	80
Jonesville village, Hillsdale County	2 337	36.1	148	505	100	87	287	330	319	114	91
Jordan township, Antrim County	875	36.3	59	179	33	39	107	160	126	54	42
Joyfield township, Benzie County	777	39.0	59	157	25	28	76	138	102	51	34
Juniata township, Tuscola County	1 673	37.8	99	378	58	45	173	311	265	91	69
Kalamazoo city, Kalamazoo County	77 145	26.1	4 786	10 869	10 913	10 363	11 585	9 095	7 434	2 458	1 845
Kalamazoo township, Kalamazoo County	21 675	33.1	1 555	3 298	1 109	1 930	3 516	2 940	2 568	880	650
Kalamo township, Eaton County	1 742	36.9	109	357	77	53	215	307	291	98	69

Table 2. **Age and Sex: 2000**—Con.

[For information on confidentiality protection, nonsampling error, and definitions, see text]

Age—Con.			Age and sex						Percent of total population		State County Place and County Subdivision
			All ages		18 years and over		65 years and over				
65 to 74 years	75 to 84 years	85 years and over	Female	Males per 100 females	Total	Female	Total	Female	Under 18 years	65 years and over	
											PLACE AND COUNTY SUBDIVISION—Con.
1 156	704	182	14 312	102.0	19 866	9 858	2 042	1 188	31.3	7.1	Holland township, Ottawa County
345	244	103	3 124	96.4	4 476	2 319	692	460	27.0	11.3	Holly village, Oakland County
570	351	135	5 050	98.8	7 365	3 738	1 056	660	26.6	10.5	Holly township, Oakland County
40	16	7	138	114.5	237	110	63	27	19.9	21.3	Holmes township, Menominee County
522	335	105	5 916	91.3	8 082	4 339	962	598	28.6	8.5	Holt CDP, Ingham County
165	71	19	1 206	110.0	1 776	871	255	128	29.9	10.1	Holton township, Muskegon County
214	157	52	1 393	94.4	1 936	1 013	423	257	28.5	15.6	Home township, Montcalm County
22	7	2	123	112.2	191	90	31	14	26.8	11.9	Home township, Newaygo County
102	70	19	944	96.1	1 271	665	191	126	31.3	10.3	Homer village, Calhoun County
165	123	33	1 540	95.5	2 105	1 083	321	203	30.1	10.7	Homer township, Calhoun County
273	134	39	1 993	96.9	2 864	1 457	446	255	27.0	11.4	Homer township, Midland County
144	69	22	1 040	99.8	1 534	779	235	126	26.2	11.3	Homestead township, Benzie County
30	18	6	149	100.7	226	118	54	32	24.4	18.1	Honor village, Benzie County
236	111	28	1 613	103.5	2 428	1 189	375	192	26.0	11.4	Hope township, Barry County
128	36	12	623	106.4	990	473	176	85	23.0	13.7	Hope township, Midland County
35	29	7	295	100.7	415	207	71	42	29.9	12.0	Hopkins village, Allegan County
137	98	28	1 305	104.7	1 825	892	263	136	31.7	9.8	Hopkins township, Allegan County
82	42	5	488	104.3	736	367	129	65	26.2	12.9	Horton township, Ogemaw County
188	208	104	2 689	160.7	6 172	2 259	500	331	12.0	7.1	Houghton city, Houghton County
9	10	-	42	385.7	99	37	19	11	51.5	9.3	Houghton township, Keweenaw County
414	308	96	1 976	89.7	2 946	1 555	818	449	21.4	21.8	Houghton Lake CDP, Roscommon County
498	296	81	3 124	102.0	4 860	2 427	875	481	23.0	13.9	Howard township, Cass County
114	77	18	857	84.9	1 073	585	209	136	32.3	13.2	Howard City village, Montcalm County
497	445	209	4 711	96.0	7 004	3 682	1 151	785	24.1	12.5	Howell city, Livingston County
318	197	67	2 807	102.3	4 091	2 080	582	341	28.0	10.2	Howell township, Livingston County
217	102	25	492	101.8	895	443	344	176	9.9	34.6	Hubbard Lake CDP, Alcona County
31	17	3	201	96.0	289	146	51	26	26.6	12.9	Hubbardston village
5	2	-	24	75.0	29	16	7	3	31.0	16.7	Clinton County (part)
26	15	3	177	98.9	260	130	44	23	26.1	12.5	Ionia County (part)
85	90	60	590	87.3	845	457	235	151	23.5	21.3	Hubbell CDP, Houghton County
56	20	6	299	113.7	475	225	82	35	25.7	12.8	Hudson township, Charlevoix County
140	107	25	1 302	91.9	1 757	953	272	174	29.7	10.9	Hudson city, Lenawee County
160	83	27	778	102.6	1 216	612	270	157	22.8	17.1	Hudson township, Lenawee County
19	10	2	106	101.9	165	79	31	14	22.9	14.5	Hudson township, Mackinac County
473	443	152	3 731	91.9	4 952	2 640	1 068	631	30.8	14.9	Hudsonville city, Ottawa County
31	24	4	92	129.3	176	74	59	24	16.6	28.0	Hulbert township, Chippewa County
43	29	6	220	113.2	380	176	78	35	19.0	16.6	Humboldt township, Marquette County
112	60	17	383	109.1	654	325	189	105	18.4	23.6	Hume township, Huron County
329	324	126	3 150	95.3	4 517	2 365	779	437	26.6	12.7	Huntington Woods city, Oakland County
86	26	6	201	110.4	350	166	118	54	17.3	27.9	Huron township, Huron County
655	331	77	6 839	100.9	9 832	4 945	1 063	615	28.4	7.7	Huron charter township, Wayne County
247	132	33	2 412	105.2	3 491	1 721	412	221	29.5	8.3	Ida township, Monroe County
163	94	24	1 352	100.7	1 947	978	281	149	28.2	10.4	Imlay township, Lapeer County
222	243	126	2 064	87.5	2 773	1 512	591	402	28.3	15.3	Imlay City city, Lapeer County
1 589	774	264	16 362	99.1	23 564	11 970	2 627	1 478	27.7	8.1	Independence township, Oakland County
443	363	123	3 301	93.6	4 904	2 528	929	582	23.3	14.5	Indianfields township, Tuscola County
265	179	39	1 036	93.8	1 626	853	483	261	19.0	24.1	Indian River CDP, Cheboygan County
97	65	29	524	98.9	830	418	191	107	20.3	18.3	Ingallston township, Menominee County
179	179	123	1 547	95.1	2 230	1 163	481	297	26.1	15.9	Ingersoll township, Midland County
108	55	20	1 042	97.8	1 499	762	183	96	27.3	8.9	Ingham township, Ingham County
1 829	1 149	273	15 746	91.3	21 129	11 410	3 251	1 942	29.8	10.8	Inkster city, Wayne County
90	52	10	767	106.9	1 168	571	152	70	26.4	9.6	Inland township, Benzie County
48	33	14	189	98.4	317	164	95	59	15.5	25.3	Interior township, Ontonagon County
192	107	26	1 152	97.7	1 707	869	325	181	25.1	14.3	Inverness township, Cheboygan County
90	48	6	353	104.5	557	279	144	75	22.9	19.9	Inwood township, Schoolcraft County
322	270	169	3 368	213.8	8 616	2 388	761	495	18.5	7.2	Ionia city, Ionia County
218	127	16	1 828	100.7	2 613	1 305	361	206	28.8	9.8	Ionia township, Ionia County
94	46	13	1 457	108.6	2 049	1 012	153	75	32.6	5.0	Iosco township, Livingston County
380	232	56	3 456	101.6	5 028	2 506	668	368	27.8	9.6	Ira township, St. Clair County
646	699	252	4 152	96.4	6 110	3 206	1 597	977	25.1	19.6	Iron Mountain city, Dickinson County
231	245	103	1 063	81.5	1 519	843	579	360	21.3	30.0	Iron River city, Iron County
149	111	36	684	131.7	1 317	537	296	163	16.9	18.7	Iron River township, Iron County
615	646	280	3 327	89.1	4 897	2 628	1 541	940	22.2	24.5	Ironwood city, Gogebic County
252	184	52	1 192	95.5	1 848	951	488	269	20.7	20.9	Ironwood township, Gogebic County
115	46	19	1 316	103.8	1 841	893	180	95	31.4	6.7	Irving township, Barry County
129	88	19	1 110	93.2	1 535	801	236	121	28.4	11.0	Isabella township, Isabella County
593	485	189	3 527	89.6	5 133	2 743	1 267	777	23.2	19.0	Ishpeming city, Marquette County
300	218	93	1 810	94.6	2 715	1 394	611	348	22.9	17.3	Ishpeming township, Marquette County
211	159	65	1 671	85.4	2 257	1 244	435	292	27.1	14.0	Ithaca city, Gratiot County
2 026	1 655	652	19 009	91.0	25 544	13 772	4 333	2 730	29.7	11.9	Jackson city, Jackson County
124	57	22	937	106.0	1 479	735	203	113	23.4	10.5	James township, Saginaw County
178	101	19	2 515	101.3	3 295	1 636	298	152	34.9	5.9	Jamestown charter township, Ottawa County
78	36	3	551	107.8	831	393	117	55	27.4	10.2	Jasper township, Midland County
168	119	68	1 198	100.4	1 823	940	355	211	24.1	14.8	Jefferson township, Cass County
233	139	36	1 592	97.3	2 335	1 179	408	225	25.7	13.0	Jefferson township, Hillsdale County
1 075	730	345	8 893	93.5	12 236	6 423	2 150	1 265	28.9	12.5	Jenison CDP, Ottawa County
370	178	32	2 398	103.8	3 693	1 840	580	303	24.4	11.9	Jerome township, Midland County
225	120	23	1 511	103.0	2 345	1 159	368	191	23.5	12.0	Johnstown township, Barry County
141	89	40	879	94.5	1 288	674	270	165	24.7	15.8	Jonesfield township, Saginaw County
160	156	40	1 157	102.0	1 684	869	356	210	27.9	15.2	Jonesville village, Hillsdale County
45	27	4	434	101.6	637	303	76	35	27.2	8.7	Jordan township, Antrim County
62	38	7	386	101.3	561	277	107	56	27.8	13.8	Joyfield township, Benzie County
107	56	21	807	107.3	1 196	597	184	95	28.5	11.0	Juniata township, Tuscola County
3 505	2 919	1 373	39 947	93.1	61 490	32 384	7 797	4 978	20.3	10.1	Kalamazoo city, Kalamazoo County
1 521	1 334	374	11 403	90.1	16 822	9 048	3 229	1 998	22.4	14.9	Kalamazoo township, Kalamazoo County
103	50	13	855	103.7	1 276	632	166	89	26.8	9.5	Kalamo township, Eaton County

Table 2. **Age and Sex: 2000**—Con.

[For information on confidentiality protection, nonsampling error, and definitions, see text]

State County Place and County Subdivision	Total population	Median age	Age: Under 5 years	5 to 17 years	18 to 20 years	21 to 24 years	25 to 34 years	35 to 44 years	45 to 54 years	55 to 59 years	60 to 64 years
PLACE AND COUNTY SUBDIVISION—Con.											
Kaleva village, Manistee County	509	36.1	37	102	15	26	69	66	77	24	18
Kalkaska village, Kalkaska County	2 226	35.3	175	407	104	132	289	306	269	82	80
Kalkaska township, Kalkaska County	4 830	35.4	349	952	215	228	640	755	631	222	183
Kasson township, Leelanau County	1 577	37.3	99	389	46	43	142	323	250	63	62
Kawkawlin township, Bay County	5 104	39.2	313	925	194	190	589	822	816	342	219
Kearney township, Antrim County	1 764	39.9	118	312	54	72	197	277	200	96	73
Keego Harbor city, Oakland County	2 769	33.3	166	523	98	116	589	549	343	101	73
Keeler township, Van Buren County	2 601	35.1	211	545	100	106	333	402	331	128	124
Keene township, Ionia County	1 660	33.6	124	419	70	52	202	325	236	68	46
Kenockee township, St. Clair County	2 423	36.8	164	513	101	76	299	451	368	144	88
Kent City village, Kent County	1 061	28.1	93	268	49	73	152	162	123	26	23
Kentwood city, Kent County	45 255	32.4	3 469	8 553	1 814	2 891	7 758	7 502	5 699	1 794	1 323
Kimball township, St. Clair County	8 628	35.6	587	1 702	282	348	1 317	1 488	1 259	457	299
Kinde village, Huron County	534	33.6	43	115	13	33	84	68	52	18	20
Kinderhook township, Branch County	1 614	41.5	83	292	49	51	157	279	232	110	107
Kingsford city, Dickinson County	5 549	39.7	328	1 078	147	168	623	916	723	230	210
Kingsley village, Grand Traverse County	1 469	28.3	151	347	66	80	270	223	125	51	52
Kingston village, Tuscola County	450	34.7	31	105	19	21	51	74	44	16	31
Kingston township, Tuscola County	1 615	36.1	105	361	71	64	185	272	211	74	89
Kinross charter township, Chippewa County	5 922	33.9	343	878	197	378	1 330	1 434	829	180	139
K. I. Sawyer AFB CDP, Marquette County	1 443	24.7	206	349	55	122	341	205	98	19	15
Klacking township, Ogemaw County	617	42.7	33	114	22	17	47	103	103	39	47
Kochville township, Saginaw County	3 241	23.7	143	373	788	389	340	348	322	138	125
Koehler township, Cheboygan County	1 168	40.1	92	200	44	45	138	145	152	90	78
Koylton township, Tuscola County	1 579	35.6	116	367	41	65	184	260	222	87	72
Krakow township, Presque Isle County	622	50.4	23	70	19	13	42	78	101	45	43
Lafayette township, Gratiot County	656	35.6	44	134	28	34	81	118	66	41	19
La Grange township, Cass County	3 340	37.3	218	663	128	133	409	521	452	196	161
Laingsburg city, Shiawassee County	1 223	32.0	98	283	50	58	184	195	151	30	39
Laird township, Houghton County	634	38.1	46	118	22	39	66	92	99	32	30
Lake township, Benzie County	635	61.3	14	46	6	9	26	56	85	52	91
Lake charter township, Berrien County	3 148	39.9	156	625	97	94	310	600	467	171	162
Lake township, Huron County	996	56.0	33	99	28	20	46	117	140	79	77
Lake township, Lake County	849	55.3	21	87	18	13	30	119	133	86	96
Lake township, Macomb County	80	60.0	2	3	2	3	1	9	13	7	9
Lake township, Menominee County	576	43.8	20	95	14	21	45	109	104	32	40
Lake township, Missaukee County	2 468	41.5	140	425	73	79	286	387	354	163	155
Lake township, Roscommon County	1 351	56.3	20	143	40	25	71	151	192	132	166
Lake Angelus city, Oakland County	326	49.0	9	57	7	7	20	37	64	31	25
Lake Ann village, Benzie County	276	42.3	10	47	14	11	21	53	31	16	19
Lake City city, Missaukee County	923	40.6	62	160	34	55	99	109	134	43	41
Lake Fenton CDP, Genesee County	4 876	39.9	319	830	174	171	567	846	850	337	239
Lakefield township, Luce County	1 074	48.1	51	157	24	25	84	139	205	86	91
Lakefield township, Saginaw County	1 030	36.8	69	212	39	37	137	157	167	60	45
Lake Linden village, Houghton County	1 081	41.8	77	178	35	35	143	114	146	69	54
Lake Michigan Beach CDP, Berrien County	1 509	37.4	105	269	53	73	188	267	214	90	63
Lake Odessa village, Ionia County	2 272	33.0	176	518	85	112	303	315	266	95	91
Lake Orion village, Oakland County	2 715	38.1	150	402	98	138	427	485	377	141	103
Laketon township, Muskegon County	7 363	38.8	400	1 627	280	211	738	1 291	1 210	399	312
Laketown township, Allegan County	5 561	38.9	314	1 191	179	204	544	994	937	358	214
Lakeview village, Montcalm County	1 112	36.3	69	253	44	47	120	175	84	50	46
Lakewood Club village, Muskegon County	1 006	30.0	74	255	39	52	181	156	118	40	32
Lambertville CDP, Monroe County	9 299	37.8	544	2 067	345	262	983	1 719	1 543	532	362
Lamotte township, Sanilac County	981	35.7	73	202	35	40	129	154	104	48	53
L'Anse village, Baraga County	2 107	41.7	107	342	74	80	262	278	283	112	108
L'Anse township, Baraga County	3 926	39.6	237	705	136	147	500	528	556	221	206
Lansing city	119 128	31.4	9 725	22 169	4 977	8 656	20 931	18 055	14 772	4 770	3 468
Eaton County (part)	4 807	27.9	454	1 078	242	368	868	688	576	167	118
Ingham County (part)	114 321	31.6	9 271	21 091	4 735	8 288	20 063	17 367	14 196	4 603	3 350
Lansing charter township, Ingham County	8 458	34.8	523	1 244	319	640	1 533	1 249	1 144	354	260
Lapeer city, Lapeer County	9 072	33.2	642	1 586	340	555	1 713	1 597	995	306	254
Lapeer township, Lapeer County	5 078	37.7	284	1 093	225	148	557	871	893	309	212
Larkin charter township, Midland County	4 514	36.7	294	1 134	148	112	424	951	731	225	178
La Salle township, Monroe County	5 001	38.2	247	1 025	193	194	564	898	858	302	211
Lathrup Village city, Oakland County	4 236	40.5	238	804	118	112	431	790	775	270	183
Laurium village, Houghton County	2 126	39.5	137	427	77	77	205	304	298	93	80
Lawrence village, Van Buren County	1 059	31.7	92	238	53	52	138	159	129	50	37
Lawrence township, Van Buren County	3 341	35.8	226	744	129	128	398	507	488	184	131
Lawton village, Van Buren County	1 859	36.9	134	371	74	58	242	275	209	57	71
Leavitt township, Oceana County	845	35.3	57	199	45	29	86	155	93	45	41
Lebanon township, Clinton County	705	33.2	55	194	29	25	67	120	86	40	25
Lee township, Allegan County	4 114	28.1	384	1 044	187	265	608	614	407	160	137
Lee township, Calhoun County	1 257	34.2	87	265	71	68	163	212	147	73	65
Lee township, Midland County	4 411	32.1	327	1 058	168	185	679	775	592	208	127
Leelanau township, Leelanau County	2 139	48.4	70	354	60	43	138	258	374	134	146
Leighton township, Allegan County	3 652	34.3	273	855	162	143	425	662	527	170	145
Leland township, Leelanau County	2 033	44.9	86	372	63	62	179	258	316	134	119
Lennon village	517	37.3	29	116	19	14	64	94	67	20	25
Genesee County (part)	85	31.8	5	24	1	4	15	10	11	2	4
Shiawassee County (part)	432	38.4	24	92	18	10	49	84	56	18	21
Lenox township, Macomb County	8 433	34.0	604	1 487	250	461	1 590	1 605	1 167	386	275
Leonard village, Oakland County	332	39.2	22	65	10	11	41	50	57	22	11
Leoni township, Jackson County	13 459	37.7	864	2 626	435	503	1 672	2 372	2 013	722	582
Leonidas township, St. Joseph County	1 239	33.7	99	296	49	43	148	165	168	80	51
Leroy township, Calhoun County	3 240	39.5	194	646	104	108	357	519	552	211	152

Table 2. **Age and Sex: 2000**—Con.

[For information on confidentiality protection, nonsampling error, and definitions, see text]

Age—Con.			Age and sex						Percent of total population		State County Place and County Subdivision
			All ages		18 years and over		65 years and over				
65 to 74 years	75 to 84 years	85 years and over	Female	Males per 100 females	Total	Female	Total	Female	Under 18 years	65 years and over	
											PLACE AND COUNTY SUBDIVISION—Con.
32	30	13	265	92.1	370	192	75	41	27.3	14.7	Kaleva village, Manistee County
165	131	86	1 182	88.3	1 644	901	382	250	26.1	17.2	Kalkaska village, Kalkaska County
329	225	101	2 487	94.2	3 529	1 856	655	400	26.9	13.6	Kalkaska township, Kalkaska County
91	50	19	796	98.1	1 089	557	160	85	30.9	10.1	Kasson township, Leelanau County
356	251	87	2 574	98.3	3 866	1 984	694	389	24.3	13.6	Kawkawlin township, Bay County
155	127	83	919	91.9	1 334	705	365	224	24.4	20.7	Kearney township, Antrim County
127	66	18	1 328	108.5	2 080	1 013	211	128	24.9	7.6	Keego Harbor city, Oakland County
183	106	32	1 266	105.5	1 845	900	321	169	29.1	12.3	Keeler township, Van Buren County
68	36	14	794	109.1	1 117	546	118	63	32.7	7.1	Keene township, Ionia County
125	81	13	1 196	102.6	1 746	866	219	119	27.9	9.0	Kenockee township, St. Clair County
49	36	7	557	90.5	700	374	92	57	34.0	8.7	Kent City village, Kent County
2 245	1 715	492	23 424	93.2	33 233	17 549	4 452	2 761	26.6	9.8	Kentwood city, Kent County
509	311	69	4 292	101.0	6 339	3 200	889	509	26.5	10.3	Kimball township, St. Clair County
45	31	12	288	85.4	376	201	88	53	29.6	16.5	Kinde village, Huron County
162	81	11	794	103.3	1 239	610	254	128	23.2	15.7	Kinderhook township, Branch County
486	403	237	2 921	90.0	4 143	2 235	1 126	691	25.3	20.3	Kingsford city, Dickinson County
56	37	11	781	88.1	971	510	104	68	33.9	7.1	Kingsley village, Grand Traverse County
31	21	6	237	89.9	314	172	58	32	30.2	12.9	Kingston village, Tuscola County
89	77	17	800	101.9	1 149	588	183	99	28.9	11.3	Kingston township, Tuscola County
130	69	15	1 731	242.1	4 701	1 142	214	101	20.6	3.6	Kinross charter township, Chippewa County
18	15	-	749	92.7	888	460	33	19	38.5	2.3	K. I. Sawyer AFB CDP, Marquette County
60	26	6	298	107.0	470	222	92	43	23.8	14.9	Klacking township, Ogemaw County
134	99	42	1 667	94.4	2 725	1 397	275	154	15.9	8.5	Kochville township, Saginaw County
123	43	18	574	103.5	876	434	184	86	25.0	15.8	Koehler township, Cheboygan County
92	66	7	787	100.6	1 096	530	165	81	30.6	10.4	Koylton township, Tuscola County
103	72	13	299	108.0	529	252	188	98	15.0	30.2	Krakow township, Presque Isle County
48	37	6	317	106.9	478	237	91	52	27.1	13.9	Lafayette township, Gratiot County
246	155	58	1 728	93.3	2 459	1 285	459	246	26.4	13.7	La Grange township, Cass County
81	36	18	609	100.8	842	427	135	83	31.2	11.0	Laingsburg city, Shiawassee County
50	34	6	286	121.7	470	215	90	44	25.9	14.2	Laird township, Houghton County
155	75	20	319	99.1	575	290	250	120	9.4	39.4	Lake township, Benzie County
248	141	77	1 611	95.4	2 367	1 212	466	274	24.8	14.8	Lake charter township, Berrien County
203	121	33	507	96.4	864	448	357	190	13.3	35.8	Lake township, Huron County
173	62	11	419	102.6	741	368	246	120	12.7	29.0	Lake township, Lake County
10	12	9	44	81.8	75	43	31	20	6.3	38.8	Lake township, Macomb County
65	25	6	265	117.4	461	221	96	42	20.0	16.7	Lake township, Menominee County
250	138	18	1 242	98.7	1 903	954	406	211	22.9	16.5	Lake township, Missaukee County
231	139	41	693	94.9	1 188	617	411	217	12.1	30.4	Lake township, Roscommon County
48	16	5	158	106.3	260	129	69	34	20.2	21.2	Lake Angelus city, Oakland County
31	17	6	144	91.7	219	114	54	31	20.7	19.6	Lake Ann village, Benzie County
79	77	30	486	89.9	701	376	186	114	24.1	20.2	Lake City city, Missaukee County
332	169	42	2 405	102.7	3 727	1 845	543	278	23.6	11.1	Lake Fenton CDP, Genesee County
151	50	11	525	104.6	866	427	212	96	19.4	19.7	Lakefield township, Luce County
62	42	3	534	92.9	749	375	107	61	27.3	10.4	Lakefield township, Saginaw County
103	102	25	562	92.3	826	448	230	141	23.6	21.3	Lake Linden village, Houghton County
110	64	13	765	97.3	1 135	582	187	108	24.8	12.4	Lake Michigan Beach CDP, Berrien County
139	129	43	1 235	84.0	1 578	869	311	209	30.5	13.7	Lake Odessa village, Ionia County
138	154	102	1 366	98.8	2 163	1 105	394	270	20.3	14.5	Lake Orion village, Oakland County
547	303	45	3 671	100.6	5 336	2 706	895	475	27.5	12.2	Laketon township, Muskegon County
331	240	55	2 780	100.0	4 056	2 040	626	340	27.1	11.3	Laketown township, Allegan County
81	94	49	613	81.4	790	441	224	139	29.0	20.1	Lakeview village, Montcalm County
37	18	4	485	107.4	677	335	59	33	32.7	5.9	Lakewood Club village, Muskegon County
554	310	78	4 688	98.4	6 688	3 388	942	524	28.1	10.1	Lambertville CDP, Monroe County
94	36	13	488	101.0	706	349	143	75	28.0	14.6	Lamotte township, Sanilac County
180	189	92	1 116	88.8	1 658	885	461	298	21.3	21.9	L'Anse village, Baraga County
313	271	106	2 033	93.1	2 984	1 545	690	416	24.0	17.6	L'Anse township, Baraga County
6 210	4 121	1 274	61 942	92.3	87 234	46 422	11 605	7 083	26.8	9.7	Lansing city
167	67	14	2 549	88.6	3 275	1 785	248	151	31.9	5.2	Eaton County (part)
6 043	4 054	1 260	59 393	92.5	83 959	44 637	11 357	6 932	26.6	9.9	Ingham County (part)
586	479	127	4 507	87.7	6 691	3 654	1 192	729	20.9	14.1	Lansing charter township, Ingham County
497	419	168	4 387	106.8	6 844	3 250	1 084	747	24.6	11.9	Lapeer city, Lapeer County
274	165	47	2 513	102.1	3 701	1 839	486	264	27.1	9.6	Lapeer township, Lapeer County
208	90	19	2 216	103.7	3 086	1 533	317	161	31.6	7.0	Larkin charter township, Midland County
325	150	34	2 422	106.5	3 729	1 836	509	274	25.4	10.2	La Salle township, Monroe County
282	176	57	2 163	95.8	3 194	1 676	515	285	24.6	12.2	Lathrup Village city, Oakland County
179	178	71	1 101	93.1	1 562	831	428	254	26.5	20.1	Laurium village, Houghton County
49	38	24	588	80.1	729	394	111	70	31.2	10.5	Lawrence village, Van Buren County
211	145	50	1 706	95.8	2 371	1 221	406	226	29.0	12.2	Lawrence township, Van Buren County
105	131	132	1 011	83.9	1 354	765	368	260	27.2	19.8	Lawton village, Van Buren County
59	28	8	424	99.3	589	300	95	54	30.3	11.2	Leavitt township, Oceana County
45	18	1	330	113.6	456	214	64	29	35.3	9.1	Lebanon township, Clinton County
190	96	22	2 010	104.7	2 686	1 308	308	152	34.7	7.5	Lee township, Allegan County
55	34	17	590	113.1	905	434	106	62	28.0	8.4	Lee township, Calhoun County
175	88	29	2 196	100.9	3 026	1 530	292	154	31.4	6.6	Lee township, Midland County
311	185	66	1 085	97.1	1 715	886	562	304	19.8	26.3	Leelanau township, Leelanau County
173	93	24	1 827	99.9	2 524	1 252	290	156	30.9	7.9	Leighton township, Allegan County
270	126	48	1 028	97.8	1 575	804	444	233	22.5	21.8	Leland township, Leelanau County
40	21	8	275	88.0	372	186	69	36	28.0	13.3	Lennon village
4	4	1	45	88.9	56	28	9	4	34.1	10.6	Genesee County (part)
36	17	7	230	87.8	316	158	60	32	26.9	13.9	Shiawassee County (part)
389	187	32	3 602	134.1	6 342	2 566	608	334	24.8	7.2	Lenox township, Macomb County
19	16	8	170	95.3	245	122	43	26	26.2	13.0	Leonard village, Oakland County
964	586	120	6 789	98.2	9 969	5 067	1 670	936	25.9	12.4	Leoni township, Jackson County
68	56	16	628	97.3	844	437	140	80	31.9	11.3	Leonidas township, St. Joseph County
246	119	32	1 651	96.2	2 400	1 222	397	207	25.9	12.3	Leroy township, Calhoun County

Table 2. **Age and Sex: 2000**—Con.

[For information on confidentiality protection, nonsampling error, and definitions, see text]

State County Place and County Subdivision	Total population	Median age	Age: Under 5 years	5 to 17 years	18 to 20 years	21 to 24 years	25 to 34 years	35 to 44 years	45 to 54 years	55 to 59 years	60 to 64 years
PLACE AND COUNTY SUBDIVISION—Con.											
Leroy township, Ingham County	3 653	34.6	241	806	153	160	487	653	515	170	133
Le Roy village, Osceola County	267	35.3	12	70	7	10	33	47	32	14	11
Le Roy township, Osceola County	1 159	34.7	70	283	39	43	150	189	157	56	45
Leslie city, Ingham County	2 044	31.7	180	462	92	95	316	326	245	95	57
Leslie township, Ingham County	2 327	38.3	134	455	80	73	294	426	384	154	99
Level Park-Oak Park CDP, Calhoun County	3 605	37.8	266	649	116	147	452	569	550	205	153
Lewiston CDP, Montmorency County	990	55.1	28	123	19	27	75	89	133	91	76
Lexington village, Sanilac County	1 104	46.9	60	161	29	45	118	105	146	69	73
Lexington township, Sanilac County	3 688	42.0	185	674	120	126	385	536	538	208	211
Liberty township, Jackson County	2 903	40.4	151	594	102	70	284	527	487	168	135
Liberty township, Wexford County	800	37.9	35	173	34	20	82	160	102	56	34
Lilley township, Newaygo County	788	44.3	55	120	21	21	76	108	109	56	71
Lima township, Washtenaw County	3 224	41.3	151	713	88	75	234	594	646	199	152
Limestone township, Alger County	407	45.5	16	71	7	8	33	66	73	34	35
Lincoln village, Alcona County	364	45.3	20	55	9	8	42	47	40	29	26
Lincoln township, Arenac County	1 522	34.6	76	176	67	121	329	319	177	55	53
Lincoln charter township, Berrien County	13 952	39.2	787	2 849	430	395	1 555	2 378	2 299	825	597
Lincoln township, Clare County	1 758	45.7	97	261	42	48	162	243	264	129	163
Lincoln township, Huron County	873	38.2	60	167	21	34	113	139	129	47	38
Lincoln township, Isabella County	1 936	34.3	143	414	68	91	277	327	235	115	86
Lincoln township, Midland County	2 277	35.8	148	491	77	87	300	417	314	144	116
Lincoln township, Newaygo County	1 338	38.1	93	297	38	38	147	232	185	71	59
Lincoln township, Osceola County	1 629	35.0	108	360	62	62	222	249	229	92	84
Lincoln Park city, Wayne County	40 008	35.5	2 771	6 961	1 360	2 027	6 573	6 520	5 181	1 650	1 325
Linden city, Genesee County	2 861	38.4	193	521	89	88	373	485	381	136	117
Litchfield city, Hillsdale County	1 458	36.8	113	271	60	76	177	205	158	78	60
Litchfield township, Hillsdale County	969	41.0	51	170	40	33	103	150	158	67	54
Littlefield township, Emmet County	2 783	36.2	199	519	103	138	387	466	404	129	114
Little Traverse township, Emmet County	2 426	40.1	142	479	63	68	260	424	417	128	125
Livingston township, Otsego County	2 339	38.2	143	524	97	58	242	442	380	112	102
Livonia city, Wayne County	100 545	40.2	5 654	18 304	3 072	3 246	11 371	17 494	14 942	5 137	4 337
Locke township, Ingham County	1 671	36.1	113	359	61	51	216	295	262	111	65
Lockport township, St. Joseph County	3 814	35.3	310	784	147	151	499	604	520	216	152
Lodi township, Washtenaw County	5 710	39.1	358	1 319	178	162	500	1 015	1 104	345	210
Logan township, Mason County	329	52.7	10	44	6	5	29	36	55	42	32
Logan township, Ogemaw County	581	44.3	23	97	18	21	53	85	83	46	25
London township, Monroe County	3 024	34.9	184	711	135	89	401	516	446	158	131
Long Lake township, Grand Traverse County	7 648	35.9	518	1 736	296	262	893	1 559	1 197	312	221
Long Rapids township, Alpena County	1 019	40.2	47	203	34	35	110	169	137	70	51
Lost Lake Woods CDP, Alcona County	339	67.1	3	13	1	1	10	18	26	35	46
Loud township, Montmorency County	284	50.3	8	38	5	12	19	31	52	17	26
Lovells township, Crawford County	578	52.0	20	69	9	8	45	72	90	48	45
Lowell city, Kent County	4 013	34.0	296	878	155	185	554	682	477	134	97
Lowell township, Kent County	5 219	35.4	354	1 222	196	196	611	998	804	238	171
Ludington city, Mason County	8 357	39.0	508	1 495	340	370	1 003	1 168	1 056	385	374
Luna Pier city, Monroe County	1 483	36.0	110	323	43	50	184	278	238	75	46
Luther village, Lake County	339	39.9	20	68	11	13	33	50	35	24	14
Lyndon township, Washtenaw County	2 728	36.4	141	502	224	163	265	527	461	144	109
Lynn township, St. Clair County	1 187	35.8	71	294	48	37	133	201	182	70	39
Lyon township, Oakland County	11 041	35.2	881	2 301	391	417	1 476	2 284	1 695	545	305
Lyon township, Roscommon County	1 462	51.7	44	195	32	20	106	178	232	108	123
Lyons village, Ionia County	726	37.1	34	151	25	30	96	125	104	35	38
Lyons township, Ionia County	3 446	34.3	259	772	136	149	450	564	443	155	140
McBain city, Missaukee County	584	39.9	31	119	30	23	54	78	66	30	18
McBride village, Montcalm County	232	34.5	21	37	10	13	36	34	23	13	12
Mackinac Island city, Mackinac County	523	41.0	20	74	18	16	77	103	101	24	26
Mackinaw township, Cheboygan County	576	45.1	31	89	18	10	72	67	90	41	49
Mackinaw City village	859	44.7	50	127	24	19	100	114	141	61	62
Cheboygan County (part)	319	45.1	13	49	11	6	45	35	55	25	25
Emmet County (part)	540	44.5	37	78	13	13	55	79	86	36	37
McKinley township, Emmet County	1 269	33.0	107	304	45	43	163	213	147	65	45
McKinley township, Huron County	503	44.6	22	90	17	12	42	71	83	36	28
McMillan township, Luce County	3 947	35.9	177	601	155	271	705	672	466	161	166
McMillan township, Ontonagon County	601	43.7	27	109	11	19	63	89	113	37	35
Macomb township, Macomb County	50 478	33.6	4 549	10 707	1 591	1 867	7 920	9 821	6 768	2 039	1 464
Macon township, Lenawee County	1 448	38.5	74	317	48	47	159	255	238	92	65
Madison charter township, Lenawee County	8 200	36.2	391	1 271	267	436	1 534	1 612	1 213	358	285
Madison Heights city, Oakland County	31 101	36.1	1 921	4 946	996	1 512	5 576	5 439	3 824	1 301	1 170
Mancelona village, Antrim County	1 408	33.4	125	282	66	74	179	218	182	66	50
Mancelona township, Antrim County	4 100	34.3	346	862	157	197	522	625	505	212	184
Manchester village, Washtenaw County	2 160	36.4	149	427	64	88	309	359	319	80	57
Manchester township, Washtenaw County	4 102	38.3	245	833	139	126	487	723	683	228	147
Manistee city, Manistee County	6 586	40.4	392	1 189	212	270	761	967	913	322	285
Manistee township, Manistee County	3 764	40.0	137	510	137	208	562	668	539	225	188
Manistique city, Schoolcraft County	3 583	38.0	222	624	136	170	489	521	408	145	156
Manistique township, Schoolcraft County	1 053	39.0	78	199	32	33	118	169	155	82	58
Manitou Beach-Devils Lake CDP, Lenawee County	2 080	42.1	110	348	63	59	243	329	360	142	133
Manlius township, Allegan County	2 634	34.0	217	604	93	69	386	528	359	112	78
Mansfield township, Iron County	243	48.8	4	34	12	7	20	29	37	29	22
Manton city, Wexford County	1 221	36.1	73	280	60	54	121	202	135	58	56
Maple Forest township, Crawford County	498	42.7	18	87	13	14	50	86	80	33	37
Maple Grove township, Barry County	1 471	37.0	79	350	49	45	166	241	232	109	60
Maple Grove township, Manistee County	1 285	39.3	81	247	41	51	150	186	200	70	67
Maple Grove township, Saginaw County	2 640	37.9	159	493	94	124	329	408	440	177	121
Maple Rapids village, Clinton County	643	34.2	42	144	23	26	96	103	67	34	38

Table 2. **Age and Sex: 2000**—Con.

[For information on confidentiality protection, nonsampling error, and definitions, see text]

Age—Con.			Age and sex						Percent of total population		
			All ages		18 years and over		65 years and over				**State** **County** **Place and County Subdivision**
65 to 74 years	75 to 84 years	85 years and over	Female	Males per 100 females	Total	Female	Total	Female	Under 18 years	65 years and over	
											PLACE AND COUNTY SUBDIVISION—Con.
174	126	35	1 829	99.7	2 606	1 332	335	196	28.7	9.2	Leroy township, Ingham County
13	15	3	153	74.5	185	104	31	18	30.7	11.6	Le Roy village, Osceola County
71	41	15	596	94.5	806	417	127	67	30.5	11.0	Le Roy township, Osceola County
102	60	14	1 053	94.1	1 402	725	176	107	31.4	8.6	Leslie city, Ingham County
135	76	17	1 170	98.9	1 738	874	228	130	25.3	9.8	Leslie township, Ingham County
304	162	32	1 808	99.4	2 690	1 375	498	282	25.4	13.8	Level Park-Oak Park CDP, Calhoun County
189	110	30	518	91.1	839	440	329	174	15.3	33.2	Lewiston CDP, Montmorency County
143	108	47	607	81.9	883	505	298	185	20.0	27.0	Lexington village, Sanilac County
395	242	68	1 899	94.2	2 829	1 490	705	403	23.3	19.1	Lexington township, Sanilac County
257	96	32	1 429	103.1	2 158	1 080	385	199	25.7	13.3	Liberty township, Jackson County
57	34	13	401	99.5	592	296	104	50	26.0	13.0	Liberty township, Wexford County
104	45	2	387	103.6	613	290	151	66	22.2	19.2	Lilley township, Newaygo County
212	116	44	1 579	104.2	2 360	1 181	372	201	26.8	11.5	Lima township, Washtenaw County
35	21	8	215	89.3	320	162	64	32	21.4	15.7	Limestone township, Alger County
32	36	20	208	75.0	289	169	88	54	20.6	24.2	Lincoln village, Alcona County
82	50	17	492	209.3	1 270	374	149	75	16.6	9.8	Lincoln township, Arenac County
965	677	195	7 155	95.0	10 316	5 386	1 837	1 089	26.1	13.2	Lincoln charter township, Berrien County
233	103	13	884	98.9	1 400	708	349	176	20.4	19.9	Lincoln township, Clare County
68	46	11	435	100.7	646	319	125	68	26.0	14.3	Lincoln township, Huron County
104	62	14	962	101.2	1 379	682	180	90	28.8	9.3	Lincoln township, Isabella County
135	41	7	1 124	102.6	1 638	811	183	88	28.1	8.0	Lincoln township, Midland County
107	61	10	646	107.1	948	469	178	91	29.1	13.3	Lincoln township, Newaygo County
96	52	13	840	93.9	1 161	592	161	80	28.7	9.9	Lincoln township, Osceola County
2 856	2 308	476	20 443	95.7	30 276	15 627	5 640	3 460	24.3	14.1	Lincoln Park city, Wayne County
287	154	37	1 490	92.0	2 147	1 149	478	294	25.0	16.7	Linden city, Genesee County
114	98	48	777	87.6	1 074	578	260	168	26.3	17.8	Litchfield city, Hillsdale County
87	42	14	458	111.6	748	354	143	74	22.8	14.8	Litchfield township, Hillsdale County
179	108	37	1 392	99.9	2 065	1 041	324	180	25.8	11.6	Littlefield township, Emmet County
199	98	23	1 230	97.2	1 805	930	320	168	25.6	13.2	Little Traverse township, Emmet County
164	57	18	1 166	100.6	1 672	840	239	125	28.5	10.2	Livingston township, Otsego County
8 961	6 056	1 971	51 827	94.0	76 587	40 136	16 988	10 096	23.8	16.9	Livonia city, Wayne County
83	47	8	847	97.3	1 199	594	138	76	28.2	8.3	Locke township, Ingham County
251	147	33	1 931	97.5	2 720	1 408	431	237	28.7	11.3	Lockport township, St. Joseph County
318	164	37	2 886	97.9	4 033	2 045	519	264	29.4	9.1	Lodi township, Washtenaw County
42	25	3	156	110.9	275	130	70	32	16.4	21.3	Logan township, Mason County
73	44	13	279	108.2	461	229	130	67	20.7	22.4	Logan township, Ogemaw County
152	84	17	1 444	109.4	2 129	1 035	253	129	29.6	8.4	London township, Monroe County
415	177	62	3 784	102.1	5 394	2 710	654	334	29.5	8.6	Long Lake township, Grand Traverse County
68	79	16	513	98.6	769	383	163	85	24.5	16.0	Long Rapids township, Alpena County
97	77	12	168	101.8	323	164	186	91	4.7	54.9	Lost Lake Woods CDP, Alcona County
52	19	5	138	105.8	238	118	76	35	16.2	26.8	Loud township, Montmorency County
101	63	8	286	102.1	489	236	172	81	15.4	29.8	Lovells township, Crawford County
227	204	124	2 123	89.0	2 839	1 528	555	372	29.3	13.8	Lowell city, Kent County
233	125	71	2 597	101.0	3 643	1 845	429	247	30.2	8.2	Lowell township, Kent County
658	716	284	4 519	84.9	6 354	3 524	1 658	1 046	24.0	19.8	Ludington city, Mason County
73	52	11	747	98.5	1 050	530	136	75	29.2	9.2	Luna Pier city, Monroe County
36	28	7	168	101.8	251	124	71	38	26.0	20.9	Luther village, Lake County
114	59	19	1 179	131.4	2 085	863	192	98	23.6	7.0	Lyndon township, Washtenaw County
67	35	10	574	106.8	822	402	112	56	30.7	9.4	Lynn township, St. Clair County
454	229	63	5 436	103.1	7 859	3 902	746	411	28.8	6.8	Lyon township, Oakland County
259	135	30	709	106.2	1 223	601	424	205	16.3	29.0	Lyon township, Roscommon County
56	28	4	357	103.4	541	271	88	50	25.5	12.1	Lyons village, Ionia County
227	111	40	1 714	101.1	2 415	1 217	378	209	29.9	11.0	Lyons township, Ionia County
38	80	17	330	77.0	434	252	135	92	25.7	23.1	McBain city, Missaukee County
17	12	4	124	87.1	174	95	33	21	25.0	14.2	McBride village, Montcalm County
39	21	4	250	109.2	429	208	64	28	18.0	12.2	Mackinac Island city, Mackinac County
59	27	23	305	88.9	456	241	109	56	20.8	18.9	Mackinaw township, Cheboygan County
75	60	26	457	88.0	682	366	161	89	20.6	18.7	Mackinaw City village
25	17	13	171	86.5	257	135	55	31	19.4	17.2	Cheboygan County (part)
50	43	13	286	88.8	425	231	106	58	21.3	19.6	Emmet County (part)
69	52	16	643	97.4	858	442	137	76	32.4	10.8	McKinley township, Emmet County
65	31	6	237	112.2	391	191	102	52	22.3	20.3	McKinley township, Huron County
262	211	100	1 603	146.2	3 169	1 196	573	343	19.7	14.5	McMillan township, Luce County
55	28	15	300	100.3	465	226	98	61	22.6	16.3	McMillan township, Ontonagon County
2 323	1 209	220	25 285	99.6	35 222	17 849	3 752	2 035	30.2	7.4	Macomb township, Macomb County
85	47	21	705	105.4	1 057	513	153	88	27.0	10.6	Macon township, Lenawee County
468	292	73	3 085	165.8	6 538	2 288	833	460	20.3	10.2	Madison charter township, Lenawee County
2 489	1 484	443	15 885	95.8	24 234	12 560	4 416	2 759	22.1	14.2	Madison Heights city, Oakland County
89	61	16	745	89.0	1 001	535	166	105	28.9	11.8	Mancelona village, Antrim County
301	154	35	2 062	98.8	2 892	1 466	490	266	29.5	12.0	Mancelona township, Antrim County
136	134	38	1 139	89.6	1 584	864	308	193	26.7	14.3	Manchester village, Washtenaw County
217	212	62	2 084	96.8	3 024	1 573	491	297	26.3	12.0	Manchester township, Washtenaw County
563	518	194	3 524	86.9	5 005	2 760	1 275	818	24.0	19.4	Manistee city, Manistee County
292	187	111	1 554	142.2	3 117	1 221	590	339	17.2	15.7	Manistee township, Manistee County
303	296	113	1 846	94.1	2 737	1 406	712	451	23.6	19.9	Manistique city, Schoolcraft County
82	41	6	512	105.7	776	381	129	65	26.3	12.3	Manistique township, Schoolcraft County
182	83	28	1 029	102.1	1 622	815	293	161	22.0	14.1	Manitou Beach-Devils Lake CDP, Lenawee County
104	67	17	1 277	106.3	1 813	879	188	109	31.2	7.1	Manlius township, Allegan County
26	17	6	109	122.9	205	94	49	25	15.6	20.2	Mansfield township, Iron County
99	60	23	641	90.5	868	474	182	113	28.9	14.9	Manton city, Wexford County
47	26	7	238	109.2	393	196	80	41	21.1	16.1	Maple Forest township, Crawford County
85	46	9	719	104.6	1 042	509	140	64	29.2	9.5	Maple Grove township, Barry County
100	64	28	631	103.6	957	466	192	95	25.5	14.9	Maple Grove township, Manistee County
153	105	37	1 295	103.9	1 988	978	295	166	24.7	11.2	Maple Grove township, Saginaw County
34	24	12	324	98.5	457	250	70	50	28.9	10.9	Maple Rapids village, Clinton County

Table 2. **Age and Sex: 2000**—Con.

[For information on confidentiality protection, nonsampling error, and definitions, see text]

State County Place and County Subdivision	Total population	Median age	Age: Under 5 years	5 to 17 years	18 to 20 years	21 to 24 years	25 to 34 years	35 to 44 years	45 to 54 years	55 to 59 years	60 to 64 years
PLACE AND COUNTY SUBDIVISION—Con.											
Maple Ridge township, Alpena County	1 715	38.0	91	388	52	49	186	317	253	82	75
Maple Ridge township, Delta County	808	41.8	39	149	23	18	89	134	121	61	53
Maple River township, Emmet County	1 232	34.6	105	253	42	49	173	191	192	56	40
Maple Valley township, Montcalm County	2 083	35.2	132	472	76	101	255	309	271	112	93
Maple Valley township, Sanilac County	1 114	35.7	78	271	46	30	119	211	142	53	46
Marathon township, Lapeer County	4 701	35.5	326	994	175	189	628	881	659	230	177
Marcellus village, Cass County	1 162	31.9	92	258	49	52	181	167	141	44	32
Marcellus township, Cass County	2 712	35.2	187	563	106	121	372	414	359	134	111
Marengo township, Calhoun County	2 131	37.3	143	415	78	86	266	318	346	128	107
Marenisco township, Gogebic County	1 051	33.9	21	112	61	125	231	189	86	57	51
Marilla township, Manistee County	362	44.7	25	56	9	10	34	49	73	23	27
Marine City city, St. Clair County	4 652	35.6	291	993	181	202	606	814	526	216	161
Marion township, Charlevoix County	1 492	36.8	99	370	40	34	172	249	251	71	67
Marion township, Livingston County	6 757	37.0	473	1 505	215	155	793	1 343	1 120	372	251
Marion village, Osceola County	836	35.9	62	166	37	41	100	125	98	36	43
Marion township, Osceola County	1 580	36.4	108	319	65	70	185	250	193	81	82
Marion township, Saginaw County	925	33.2	66	202	40	42	135	150	138	41	39
Marion township, Sanilac County	1 803	39.3	98	354	84	68	180	278	258	86	75
Markey township, Roscommon County	2 424	51.1	95	332	84	57	162	282	333	203	227
Marlette city, Sanilac County	2 104	34.1	144	501	90	95	244	287	243	73	79
Marlette township, Sanilac County	2 051	36.4	151	462	78	77	228	317	296	104	98
Marquette township, Mackinac County	659	38.1	46	140	22	21	68	94	95	25	40
Marquette city, Marquette County	19 661	30.6	826	2 478	2 519	2 566	2 274	2 400	2 520	732	628
Marquette township, Marquette County	3 286	40.1	155	600	154	148	310	585	610	161	136
Marshall city, Calhoun County	7 459	38.3	479	1 387	238	303	947	1 156	975	301	308
Marshall township, Calhoun County	2 922	40.9	176	563	97	79	268	488	512	195	156
Martin village, Allegan County	435	35.6	29	93	22	22	48	66	42	30	15
Martin township, Allegan County	2 514	35.1	179	550	114	93	316	399	313	139	115
Martiny township, Mecosta County	1 606	46.1	65	255	45	54	153	208	222	124	136
Marysville city, St. Clair County	9 684	39.1	559	1 801	291	373	1 165	1 581	1 399	499	362
Mason township, Arenac County	994	35.6	70	243	35	39	100	161	141	57	42
Mason township, Cass County	2 514	38.4	158	479	82	114	302	424	397	147	130
Mason city, Ingham County	6 714	36.5	396	1 324	253	305	930	1 131	947	288	240
Masonville township, Delta County	1 877	42.2	99	323	75	58	183	289	302	121	101
Mastodon township, Iron County	668	49.8	32	84	19	14	46	86	117	56	40
Matchwood township, Ontonagon County	115	47.5	6	18	3	3	9	12	19	15	9
Mathias township, Alger County	571	44.7	29	82	23	12	54	89	84	44	29
Mattawan village, Van Buren County	2 536	32.9	225	536	125	114	359	432	345	94	89
Matteson township, Branch County	1 285	38.4	79	253	47	44	150	214	193	65	78
Maybee village, Monroe County	505	30.7	35	122	27	29	79	93	67	14	9
Mayfield township, Grand Traverse County	1 271	34.2	94	279	56	50	171	223	175	67	44
Mayfield township, Lapeer County	7 659	37.3	508	1 589	285	280	893	1 329	1 166	407	299
Mayville village, Tuscola County	1 055	32.2	88	210	62	69	134	146	132	49	31
Meade township, Huron County	799	40.6	34	161	31	26	69	151	124	27	31
Meade township, Mason County	287	39.4	2	21	3	24	62	68	41	16	18
Mecosta village, Mecosta County	440	33.0	42	97	22	24	54	55	48	20	15
Mecosta township, Mecosta County	2 435	36.4	167	477	94	118	305	389	364	151	117
Medina township, Lenawee County	1 227	39.6	73	238	47	56	121	187	204	84	41
Mellen township, Menominee County	1 260	40.3	81	254	30	42	120	215	208	76	51
Melrose township, Charlevoix County	1 388	35.9	103	296	40	34	203	239	185	62	61
Melvin village, Sanilac County	160	38.5	15	25	5	5	18	28	20	6	8
Melvindale city, Wayne County	10 735	35.7	738	1 883	391	580	1 633	1 759	1 367	555	381
Memphis city	1 129	36.2	73	222	42	57	145	193	137	46	32
Macomb County (part)	807	36.0	51	157	31	46	104	149	101	33	20
St. Clair County (part)	322	37.5	22	65	11	11	41	44	36	13	12
Mendon village, St. Joseph County	917	32.8	70	218	29	42	124	172	103	32	27
Mendon township, St. Joseph County	2 775	37.6	183	574	76	103	331	449	344	151	141
Menominee city, Menominee County	9 131	39.4	566	1 614	417	443	952	1 401	1 297	410	371
Menominee township, Menominee County	3 939	41.3	181	719	152	114	398	696	679	235	207
Mentor township, Cheboygan County	781	41.6	46	123	28	22	84	138	101	55	53
Mentor township, Oscoda County	1 220	46.5	56	187	34	35	100	170	163	106	95
Meridian charter township, Ingham County	39 116	35.4	2 058	7 195	1 625	3 621	4 878	5 892	6 593	2 029	1 310
Merrill township, Newaygo County	590	42.6	34	117	19	15	60	64	77	40	43
Merrill village, Saginaw County	782	36.7	52	151	33	32	105	129	82	33	36
Merritt township, Bay County	1 510	38.8	79	328	51	45	170	259	222	74	65
Mesick village, Wexford County	447	31.5	29	121	23	20	57	63	46	12	17
Metamora village, Lapeer County	507	34.5	39	96	15	27	78	99	66	21	13
Metamora township, Lapeer County	4 184	38.7	254	829	140	146	480	770	678	299	186
Metz township, Presque Isle County	331	44.1	17	55	20	13	28	41	54	25	16
Meyer township, Menominee County	1 036	39.8	51	206	35	21	113	171	128	59	49
Michiana village, Berrien County	200	55.0	6	8	1	2	14	23	46	18	17
Michigamme CDP, Marquette County	287	50.5	9	38	3	7	9	51	52	24	31
Michigamme township, Marquette County	377	51.4	11	47	6	8	12	65	69	29	40
Michigan Center CDP, Jackson County	4 641	39.2	255	835	160	155	580	826	680	240	204
Middle Branch township, Osceola County	858	40.1	32	179	23	24	93	155	99	54	43
Middlebury township, Shiawassee County	1 491	36.3	106	282	54	60	212	237	216	97	63
Middletown CDP, Shiawassee County	966	36.1	62	190	30	39	142	186	113	57	34
Middleville village, Barry County	2 721	29.7	250	625	125	162	400	478	281	89	80
Midland city	41 685	36.2	2 699	8 102	2 091	2 156	5 079	6 533	5 833	1 924	1 490
Bay County (part)	222	29.3	24	35	11	21	47	37	16	6	6
Midland County (part)	41 463	36.2	2 675	8 067	2 080	2 135	5 032	6 496	5 817	1 918	1 484
Midland township, Midland County	2 297	34.8	156	528	67	72	333	425	298	103	108
Mikado township, Alcona County	1 043	40.5	64	204	23	29	105	166	154	67	64
Milan township, Monroe County	1 670	38.4	78	339	53	46	201	333	242	104	81

Table 2. **Age and Sex: 2000**—Con.

[For information on confidentiality protection, nonsampling error, and definitions, see text]

Age—Con.			Age and sex						Percent of total population		
			All ages		18 years and over		65 years and over				**State County Place and County Subdivision**
65 to 74 years	75 to 84 years	85 years and over	Female	Males per 100 females	Total	Female	Total	Female	Under 18 years	65 years and over	
											PLACE AND COUNTY SUBDIVISION—Con.
140	65	17	843	103.4	1 236	597	222	116	27.9	12.9	Maple Ridge township, Alpena County
66	44	11	408	98.0	620	304	121	63	23.3	15.0	Maple Ridge township, Delta County
85	38	8	593	107.8	874	429	131	71	29.1	10.6	Maple River township, Emmet County
135	104	23	1 029	102.4	1 479	722	262	141	29.0	12.6	Maple Valley township, Montcalm County
64	45	9	536	107.8	765	373	118	58	31.3	10.6	Maple Valley township, Sanilac County
303	106	33	2 321	102.5	3 381	1 688	442	238	28.1	9.4	Marathon township, Lapeer County
77	55	14	623	86.5	812	439	146	90	30.1	12.6	Marcellus village, Cass County
201	119	25	1 364	98.8	1 962	1 001	345	187	27.7	12.7	Marcellus township, Cass County
152	75	17	1 077	97.9	1 573	800	244	132	26.2	11.5	Marengo township, Calhoun County
61	44	13	305	244.6	918	242	118	58	12.7	11.2	Marenisco township, Gogebic County
29	23	4	181	100.0	281	144	56	31	22.4	15.5	Marilla township, Manistee County
325	262	75	2 443	90.4	3 368	1 786	662	406	27.6	14.2	Marine City city, St. Clair County
85	46	8	754	97.9	1 023	509	139	71	31.4	9.3	Marion township, Charlevoix County
314	175	41	3 344	102.1	4 779	2 365	530	281	29.3	7.8	Marion township, Livingston County
71	45	12	429	94.9	608	328	128	75	27.3	15.3	Marion village, Osceola County
128	72	27	788	100.5	1 153	600	227	129	27.0	14.4	Marion township, Osceola County
43	22	7	483	91.5	657	343	72	43	29.0	7.8	Marion township, Saginaw County
130	128	64	948	90.2	1 351	720	322	189	25.1	17.9	Marion township, Sanilac County
413	177	59	1 190	103.7	1 997	1 003	649	338	17.6	26.8	Markey township, Roscommon County
125	130	93	1 068	97.0	1 459	801	348	238	30.7	16.5	Marlette city, Sanilac County
126	86	28	1 011	102.9	1 438	718	240	133	29.9	11.7	Marlette township, Sanilac County
70	28	10	317	107.9	473	229	108	53	28.2	16.4	Marquette township, Mackinac County
1 204	1 094	420	10 113	94.4	16 357	8 502	2 718	1 593	16.8	13.8	Marquette city, Marquette County
221	163	43	1 686	94.9	2 531	1 306	427	268	23.0	13.0	Marquette township, Marquette County
554	508	303	4 010	86.0	5 593	3 086	1 365	886	25.0	18.3	Marshall city, Calhoun County
232	114	42	1 454	101.0	2 183	1 114	388	212	25.3	13.3	Marshall township, Calhoun County
28	27	13	214	103.3	313	160	68	38	28.0	15.6	Martin village, Allegan County
157	108	31	1 255	100.3	1 785	890	296	157	29.0	11.8	Martin township, Allegan County
238	95	11	795	102.0	1 286	632	344	172	19.9	21.4	Martiny township, Mecosta County
849	640	165	4 991	94.0	7 324	3 872	1 654	1 000	24.4	17.1	Marysville city, St. Clair County
62	30	14	496	100.4	681	333	106	55	31.5	10.7	Mason township, Arenac County
172	94	15	1 254	100.5	1 877	949	281	150	25.3	11.2	Mason township, Cass County
487	315	98	3 537	89.8	4 994	2 699	900	554	25.6	13.4	Mason city, Ingham County
183	106	37	932	101.4	1 455	738	326	176	22.5	17.4	Masonville township, Delta County
95	71	8	320	108.8	552	267	174	86	17.4	26.0	Mastodon township, Iron County
15	3	3	56	105.4	91	46	21	11	20.9	18.3	Matchwood township, Ontonagon County
68	46	11	274	108.4	460	224	125	61	19.4	21.9	Mathias township, Alger County
108	91	18	1 316	92.7	1 775	932	217	126	30.0	8.6	Mattawan village, Van Buren County
87	59	16	633	103.0	953	479	162	93	25.8	12.6	Matteson township, Branch County
15	10	5	236	114.0	348	159	30	21	31.1	5.9	Maybee village, Monroe County
72	27	13	610	108.4	898	441	112	55	29.3	8.8	Mayfield township, Grand Traverse County
486	288	129	3 891	96.8	5 562	2 883	903	522	27.4	11.8	Mayfield township, Lapeer County
76	45	13	545	93.6	757	397	134	77	28.2	12.7	Mayville village, Tuscola County
77	47	21	403	98.3	604	300	145	76	24.4	18.1	Meade township, Huron County
20	9	3	72	298.6	264	63	32	10	8.0	11.1	Meade township, Mason County
32	21	10	208	111.5	301	153	63	36	31.6	14.3	Mecosta village, Mecosta County
160	79	14	1 220	99.6	1 791	880	253	125	26.4	10.4	Mecosta township, Mecosta County
83	73	20	568	116.0	916	439	176	100	25.3	14.3	Medina township, Lenawee County
114	53	16	616	104.5	925	458	183	95	26.6	14.5	Mellen township, Menominee County
100	55	10	689	101.5	989	500	165	81	28.7	11.9	Melrose township, Charlevoix County
19	5	6	80	100.0	120	56	30	16	25.0	18.8	Melvin village, Sanilac County
762	545	141	5 473	96.1	8 114	4 171	1 448	865	24.4	13.5	Melvindale city, Wayne County
90	72	20	590	91.4	834	440	182	121	26.1	16.1	Memphis city
54	49	12	410	96.8	599	305	115	75	25.8	14.3	Macomb County (part)
36	23	8	180	78.9	235	135	67	46	27.0	20.8	St. Clair County (part)
62	30	8	464	97.6	629	329	100	59	31.4	10.9	Mendon village, St. Joseph County
269	124	30	1 383	100.7	2 018	1 029	423	225	27.3	15.2	Mendon township, St. Joseph County
817	611	232	4 736	92.8	6 951	3 651	1 660	1 022	23.9	18.2	Menominee city, Menominee County
334	179	45	1 921	105.0	3 039	1 483	558	291	22.8	14.2	Menominee township, Menominee County
78	45	8	371	110.5	612	291	131	66	21.6	16.8	Mentor township, Cheboygan County
169	91	14	610	100.0	977	500	274	131	19.9	22.5	Mentor township, Oscoda County
1 982	1 422	511	20 429	91.5	29 863	15 919	3 915	2 356	23.7	10.0	Meridian charter township, Ingham County
81	32	8	300	96.7	439	222	121	55	25.6	20.5	Merrill township, Newaygo County
60	45	24	422	85.3	579	323	129	84	26.0	16.5	Merrill village, Saginaw County
115	81	21	740	104.1	1 103	555	217	126	27.0	14.4	Merritt township, Bay County
27	26	6	221	102.3	297	162	59	37	33.6	13.2	Mesick village, Wexford County
36	13	4	264	92.0	372	188	53	27	26.6	10.5	Metamora village, Lapeer County
266	113	23	2 094	99.8	3 101	1 559	402	204	25.9	9.6	Metamora township, Lapeer County
33	26	3	155	113.5	259	122	62	31	21.8	18.7	Metz township, Presque Isle County
100	84	19	512	102.3	779	392	203	107	24.8	19.6	Meyer township, Menominee County
38	22	5	97	106.2	186	90	65	31	7.0	32.5	Michiana village, Berrien County
37	20	6	147	95.2	240	122	63	33	16.4	22.0	Michigamme CDP, Marquette County
55	26	9	191	97.4	319	162	90	47	15.4	23.9	Michigamme township, Marquette County
385	265	56	2 308	101.1	3 551	1 777	706	402	23.5	15.2	Michigan Center CDP, Jackson County
96	57	3	432	98.6	647	337	156	81	24.6	18.2	Middle Branch township, Osceola County
91	59	14	729	104.5	1 103	538	164	83	26.0	11.0	Middlebury township, Shiawassee County
69	36	8	470	105.5	714	357	113	62	26.1	11.7	Middletown CDP, Shiawassee County
107	99	25	1 391	95.6	1 846	953	231	149	32.2	8.5	Middleville village, Barry County
2 824	2 159	795	21 710	92.0	30 884	16 420	5 778	3 502	25.9	13.9	Midland city
13	5	1	105	111.4	163	81	19	10	26.6	8.6	Bay County (part)
2 811	2 154	794	21 605	91.9	30 721	16 339	5 759	3 492	25.9	13.9	Midland County (part)
134	63	10	1 157	98.5	1 613	821	207	115	29.8	9.0	Midland township, Midland County
99	55	13	489	113.3	775	377	167	84	25.7	16.0	Mikado township, Alcona County
106	71	16	795	110.1	1 253	615	193	103	25.0	11.6	Milan township, Monroe County

Table 2. **Age and Sex: 2000**—Con.

[For information on confidentiality protection, nonsampling error, and definitions, see text]

State County Place and County Subdivision	Total population	Median age	Age: Under 5 years	5 to 17 years	18 to 20 years	21 to 24 years	25 to 34 years	35 to 44 years	45 to 54 years	55 to 59 years	60 to 64 years
PLACE AND COUNTY SUBDIVISION—Con.											
Milan city	4 775	33.1	342	975	196	218	824	807	609	168	134
Monroe County (part)	1 710	30.1	139	399	74	82	317	277	172	52	45
Washtenaw County (part)	3 065	34.8	203	576	122	136	507	530	437	116	89
Milford village, Oakland County	6 272	35.2	517	1 276	217	186	923	1 146	882	263	211
Milford township, Oakland County	15 271	37.3	1 097	3 259	501	453	1 731	2 955	2 523	813	541
Millbrook township, Mecosta County	1 081	37.4	79	206	42	39	138	148	163	75	47
Millen township, Alcona County	463	50.3	17	72	13	10	33	55	72	38	38
Millersburg village, Presque Isle County	263	35.9	17	64	2	11	31	36	32	8	13
Millington village, Tuscola County	1 137	33.4	88	223	45	70	162	157	127	53	49
Millington township, Tuscola County	4 459	37.1	278	898	191	201	528	718	644	282	212
Mills township, Midland County	1 871	34.6	127	416	72	69	270	347	251	114	62
Mills township, Ogemaw County	4 005	43.8	189	665	151	120	352	602	553	299	287
Milton township, Antrim County	2 072	45.5	82	372	43	50	164	307	295	192	143
Milton township, Cass County	2 646	40.1	108	583	97	61	239	490	484	175	125
Minden township, Sanilac County	633	35.3	34	145	29	30	77	96	79	26	17
Minden City village, Sanilac County	242	34.4	10	50	15	13	38	32	29	6	8
Mineral Hills village, Iron County	214	35.8	13	43	11	8	28	34	30	8	5
Mio CDP, Oscoda County	2 016	38.3	104	421	86	79	211	350	232	112	97
Mitchell township, Alcona County	396	53.3	11	49	5	5	21	51	73	31	44
Moffatt township, Arenac County	1 121	44.5	50	186	34	38	100	159	159	85	73
Moltke township, Presque Isle County	352	42.8	16	75	7	10	28	53	65	28	22
Monitor township, Bay County	10 037	43.3	507	1 635	341	345	915	1 549	1 565	666	583
Monroe city, Monroe County	22 076	35.2	1 664	4 277	833	1 092	3 108	3 366	2 788	885	756
Monroe charter township, Monroe County	13 491	35.8	974	2 563	499	654	1 910	2 072	1 863	637	512
Monroe township, Newaygo County	324	43.4	12	70	7	10	25	53	54	15	20
Montague city, Muskegon County	2 407	37.2	148	481	126	85	292	358	358	109	104
Montague township, Muskegon County	1 637	37.4	98	322	83	66	185	267	251	87	81
Montcalm township, Montcalm County	3 178	36.2	164	726	117	130	366	600	439	163	139
Monterey township, Allegan County	2 065	33.4	155	500	94	65	279	440	257	62	62
Montgomery village, Hillsdale County	386	32.0	33	86	17	13	56	66	32	14	19
Montmorency township, Montmorency County	1 202	50.3	36	185	26	25	84	145	171	97	110
Montrose city, Genesee County	1 619	33.1	115	332	76	72	258	233	203	80	56
Montrose township, Genesee County	6 336	35.7	371	1 473	240	225	791	1 125	958	322	211
Moore township, Sanilac County	1 262	34.1	92	274	45	59	182	196	162	60	51
Moorland township, Muskegon County	1 616	34.3	95	390	77	60	202	314	200	81	41
Moran township, Mackinac County	1 080	42.6	45	208	35	22	96	189	173	70	62
Morenci city, Lenawee County	2 398	34.0	180	513	112	109	314	352	289	101	83
Morley village, Mecosta County	495	35.1	43	114	17	14	58	75	53	28	26
Morrice village, Shiawassee County	882	29.5	99	185	28	51	170	139	84	50	22
Morton township, Mecosta County	3 597	54.5	166	437	72	89	263	333	455	339	392
Moscow township, Hillsdale County	1 445	37.1	90	310	59	51	160	253	205	86	70
Mottville township, St. Joseph County	1 499	37.0	71	317	61	58	191	251	252	74	60
Mount Clemens city, Macomb County	17 312	36.4	1 110	2 627	619	940	2 950	2 993	2 408	798	545
Mount Forest township, Bay County	1 405	38.3	70	297	59	42	148	284	224	81	67
Mount Haley township, Midland County	1 654	36.4	102	324	69	68	228	298	264	84	69
Mount Morris city, Genesee County	3 194	31.9	290	602	156	203	473	513	394	123	113
Mount Morris township, Genesee County	23 725	33.8	1 763	5 377	988	1 126	2 969	3 533	2 992	1 195	1 028
Mount Pleasant city, Isabella County	25 946	21.8	891	2 095	8 078	5 950	2 553	1 823	1 683	563	403
Mueller township, Schoolcraft County	245	51.4	15	29	4	5	21	31	38	28	17
Muir village, Ionia County	634	33.0	44	144	30	36	89	106	66	32	26
Mullett township, Cheboygan County	1 284	44.1	57	232	36	29	117	190	183	73	81
Mulliken village, Eaton County	557	35.0	32	117	23	29	77	108	81	23	17
Mundy township, Genesee County	12 191	40.0	668	2 101	397	458	1 468	2 072	2 034	749	620
Munising city, Alger County	2 539	43.8	111	433	89	79	249	348	337	121	135
Munising township, Alger County	3 125	35.2	137	490	110	196	615	620	443	137	100
Munro township, Cheboygan County	679	43.4	33	124	13	14	72	100	95	65	56
Muskegon city, Muskegon County	40 105	32.3	3 062	7 278	1 850	2 819	6 672	6 222	4 670	1 446	1 109
Muskegon township, Muskegon County	17 737	34.3	1 372	3 798	688	840	2 344	2 725	2 150	752	615
Muskegon Heights city, Muskegon County	12 049	29.0	1 175	3 070	490	634	1 622	1 635	1 321	432	387
Mussey township, St. Clair County	3 740	32.8	276	902	157	168	490	649	489	169	119
Nadeau township, Menominee County	1 160	39.5	79	217	44	40	127	177	173	72	59
Nahma township, Delta County	499	50.8	23	76	13	4	37	61	60	50	34
Napoleon CDP, Jackson County	1 254	33.7	90	294	37	42	195	189	161	66	50
Napoleon township, Jackson County	6 962	37.2	420	1 467	227	248	859	1 200	1 126	364	275
Nashville village, Barry County	1 684	33.6	125	364	75	79	228	263	172	78	74
Negaunee city, Marquette County	4 576	40.4	225	797	177	240	484	702	661	231	197
Negaunee township, Marquette County	2 707	38.4	160	511	117	100	302	512	489	155	126
Nelson township, Kent County	4 192	34.2	299	1 035	135	161	534	779	597	187	143
Nester township, Roscommon County	263	51.6	8	32	3	5	19	36	44	31	31
Newark township, Gratiot County	1 149	35.8	102	232	42	58	128	173	184	45	33
Newaygo city, Newaygo County	1 670	30.1	163	390	89	90	201	235	181	68	61
New Baltimore city, Macomb County	7 405	36.2	540	1 344	225	280	1 118	1 425	1 099	401	254
Newberg township, Cass County	1 703	38.3	86	359	65	58	188	304	254	99	71
Newberry village, Luce County	2 686	33.9	115	374	112	223	573	485	273	82	85
New Buffalo city, Berrien County	2 200	41.9	103	355	83	99	222	333	349	128	117
New Buffalo township, Berrien County	2 468	47.4	126	319	58	66	201	364	438	202	185
New Era village, Oceana County	461	36.9	34	104	20	12	49	63	70	22	19
Newfield township, Oceana County	2 483	37.1	161	544	89	85	273	391	335	140	138
New Haven township, Gratiot County	1 016	36.8	63	243	30	31	116	184	111	52	50
New Haven village, Macomb County	3 071	29.7	315	676	114	195	518	517	359	110	76
New Haven township, Shiawassee County	1 293	39.9	61	257	42	47	126	248	215	74	54
Newkirk township, Lake County	719	43.0	39	139	25	18	62	111	75	52	52
New Lothrop village, Shiawassee County	603	34.9	38	135	20	27	82	92	82	29	36
Newton township, Calhoun County	2 493	42.6	120	438	64	50	233	443	427	205	126
Newton township, Mackinac County	356	49.3	12	46	8	9	26	51	68	29	20

Table 2. **Age and Sex: 2000**—Con.

[For information on confidentiality protection, nonsampling error, and definitions, see text]

Age—Con.			Age and sex						Percent of total population		
			All ages		18 years and over		65 years and over				**State County Place and County Subdivision**
65 to 74 years	75 to 84 years	85 years and over	Female	Males per 100 females	Total	Female	Total	Female	Under 18 years	65 years and over	
											PLACE AND COUNTY SUBDIVISION—Con.
254	196	52	2 483	92.3	3 458	1 840	502	310	27.6	10.5	Milan city
78	57	18	929	84.1	1 172	655	153	95	31.5	8.9	Monroe County (part)
176	139	34	1 554	97.2	2 286	1 185	349	215	25.4	11.4	Washtenaw County (part)
314	252	85	3 280	91.2	4 479	2 436	651	427	28.6	10.4	Milford village, Oakland County
762	451	185	7 778	96.3	10 915	5 718	1 398	854	28.5	9.2	Milford township, Oakland County
82	45	17	538	100.9	796	399	144	77	26.4	13.3	Millbrook township, Mecosta County
59	42	14	226	104.9	374	180	115	57	19.2	24.8	Millen township, Alcona County
28	16	5	135	94.8	182	93	49	27	30.8	18.6	Millersburg village, Presque Isle County
71	73	19	623	82.5	826	461	163	105	27.4	14.3	Millington village, Tuscola County
269	187	51	2 290	94.7	3 283	1 697	507	293	26.4	11.4	Millington township, Tuscola County
90	33	20	926	102.1	1 328	662	143	80	29.0	7.6	Mills township, Midland County
515	223	49	1 978	102.5	3 151	1 584	787	391	21.3	19.7	Mills township, Ogemaw County
267	132	25	1 024	102.3	1 618	821	424	215	21.9	20.5	Milton township, Antrim County
175	88	21	1 315	101.2	1 955	980	284	149	26.1	10.7	Milton township, Cass County
40	36	24	338	87.3	454	239	100	62	28.3	15.8	Minden township, Sanilac County
16	18	7	134	80.6	182	99	41	28	24.8	16.9	Minden City village, Sanilac County
17	13	4	103	107.8	158	80	34	20	26.2	15.9	Mineral Hills village, Iron County
169	119	36	1 047	92.6	1 491	795	324	190	26.0	16.1	Mio CDP, Oscoda County
66	36	4	194	104.1	336	161	106	49	15.2	26.8	Mitchell township, Alcona County
151	76	10	565	98.4	885	453	237	124	21.1	21.1	Moffatt township, Arenac County
27	16	5	170	107.1	261	126	48	28	25.9	13.6	Moltke township, Presque Isle County
1 001	679	251	5 243	91.4	7 895	4 198	1 931	1 153	21.3	19.2	Monitor township, Bay County
1 492	1 213	602	11 606	90.2	16 135	8 711	3 307	2 182	26.9	15.0	Monroe city, Monroe County
980	620	207	6 988	93.1	9 954	5 246	1 807	1 100	26.2	13.4	Monroe charter township, Monroe County
30	24	4	161	101.2	242	116	58	28	25.3	17.9	Monroe township, Newaygo County
196	114	36	1 268	89.8	1 778	950	346	209	26.1	14.4	Montague city, Muskegon County
120	62	15	807	102.9	1 217	608	197	112	25.7	12.0	Montague township, Muskegon County
207	99	28	1 568	102.7	2 288	1 130	334	169	28.0	10.5	Montcalm township, Montcalm County
76	56	19	988	109.0	1 410	685	151	79	31.7	7.3	Monterey township, Allegan County
38	10	2	186	107.5	267	126	50	25	30.8	13.0	Montgomery village, Hillsdale County
206	84	33	594	102.4	981	494	323	164	18.4	26.9	Montmorency township, Montmorency County
112	70	12	841	92.5	1 172	627	194	121	27.6	12.0	Montrose city, Genesee County
354	184	82	3 139	101.8	4 492	2 243	620	353	29.1	9.8	Montrose township, Genesee County
81	41	19	646	95.4	896	455	141	72	29.0	11.2	Moore township, Sanilac County
84	60	12	767	110.7	1 131	548	156	80	30.0	9.7	Moorland township, Muskegon County
103	61	16	536	101.5	827	414	180	88	23.4	16.7	Moran township, Mackinac County
153	126	66	1 237	93.9	1 705	928	345	221	28.9	14.4	Morenci city, Lenawee County
34	23	10	281	76.2	338	191	67	46	31.7	13.5	Morley village, Mecosta County
32	16	6	440	100.5	598	305	54	30	32.2	6.1	Morrice village, Shiawassee County
704	292	55	1 814	98.3	2 994	1 537	1 051	535	16.8	29.2	Morton township, Mecosta County
96	46	19	706	104.7	1 045	508	161	86	27.7	11.1	Moscow township, Hillsdale County
91	52	21	739	102.8	1 111	554	164	95	25.9	10.9	Mottville township, St. Joseph County
1 141	872	309	8 360	107.1	13 575	6 595	2 322	1 508	21.6	13.4	Mount Clemens city, Macomb County
87	36	10	687	104.5	1 038	503	133	74	26.1	9.5	Mount Forest township, Bay County
88	52	8	801	106.5	1 228	608	148	82	25.8	8.9	Mount Haley township, Midland County
170	132	25	1 672	91.0	2 302	1 238	327	210	27.9	10.2	Mount Morris city, Genesee County
1 715	848	191	12 389	91.5	16 585	8 942	2 754	1 550	30.1	11.6	Mount Morris township, Genesee County
801	754	352	14 222	82.4	22 960	12 744	1 907	1 274	11.5	7.3	Mount Pleasant city, Isabella County
43	13	1	112	118.8	201	97	57	27	18.0	23.3	Mueller township, Schoolcraft County
34	17	10	326	94.5	446	233	61	42	29.7	9.6	Muir village, Ionia County
154	102	30	658	95.1	995	507	286	145	22.5	22.3	Mullett township, Cheboygan County
25	17	8	269	107.1	408	203	50	24	26.8	9.0	Mulliken village, Eaton County
977	537	110	6 229	95.7	9 422	4 891	1 624	923	22.7	13.3	Mundy township, Genesee County
275	260	102	1 345	88.8	1 995	1 091	637	403	21.4	25.1	Munising city, Alger County
161	91	25	1 120	179.0	2 498	814	277	138	20.1	8.9	Munising township, Alger County
62	38	7	338	100.9	522	265	107	53	23.1	15.8	Munro township, Cheboygan County
2 218	1 989	770	19 134	109.6	29 765	14 151	4 977	3 147	25.8	12.4	Muskegon city, Muskegon County
1 176	913	364	9 324	90.2	12 567	6 823	2 453	1 529	29.1	13.8	Muskegon township, Muskegon County
648	487	148	6 597	82.6	7 804	4 472	1 283	787	35.2	10.6	Muskegon Heights city, Muskegon County
173	115	33	1 838	103.5	2 562	1 275	321	185	31.5	8.6	Mussey township, St. Clair County
95	50	27	582	99.3	864	424	172	90	25.5	14.8	Nadeau township, Menominee County
86	42	13	242	106.2	400	197	141	71	19.8	28.3	Nahma township, Delta County
67	46	17	625	100.6	870	453	130	74	30.6	10.4	Napoleon CDP, Jackson County
412	299	65	3 480	100.1	5 075	2 585	776	434	27.1	11.1	Napoleon township, Jackson County
110	83	33	888	89.6	1 195	636	226	137	29.0	13.4	Nashville village, Barry County
331	353	178	2 383	92.0	3 554	1 873	862	548	22.3	18.8	Negaunee city, Marquette County
145	79	11	1 328	103.8	2 036	1 003	235	117	24.8	8.7	Negaunee township, Marquette County
193	101	28	2 070	102.5	2 858	1 413	322	173	31.8	7.7	Nelson township, Kent County
29	19	6	122	115.6	223	102	54	21	15.2	20.5	Nester township, Roscommon County
62	63	27	576	99.5	815	408	152	86	29.1	13.2	Newark township, Gratiot County
111	60	21	883	89.1	1 117	604	192	116	33.1	11.5	Newaygo city, Newaygo County
374	273	72	3 806	94.6	5 521	2 865	719	444	25.4	9.7	New Baltimore city, Macomb County
144	64	11	817	108.4	1 258	606	219	115	26.1	12.9	Newberg township, Cass County
148	148	68	956	181.0	2 197	696	364	223	18.2	13.6	Newberry village, Luce County
252	133	26	1 109	98.4	1 742	887	411	245	20.8	18.7	New Buffalo city, Berrien County
287	178	44	1 238	99.4	2 023	1 029	509	273	18.0	20.6	New Buffalo township, Berrien County
37	22	9	231	99.6	323	168	68	38	29.9	14.8	New Era village, Oceana County
200	105	22	1 239	100.4	1 778	903	327	179	28.4	13.2	Newfield township, Oceana County
67	53	16	507	100.4	710	355	136	79	30.1	13.4	New Haven township, Gratiot County
126	53	12	1 555	97.5	2 080	1 078	191	106	32.3	6.2	New Haven village, Macomb County
92	59	18	638	102.7	975	476	169	95	24.6	13.1	New Haven township, Shiawassee County
87	50	9	361	99.2	541	263	146	70	24.8	20.3	Newkirk township, Lake County
34	24	4	312	93.3	430	226	62	34	28.7	10.3	New Lothrop village, Shiawassee County
218	142	27	1 269	96.5	1 935	1 001	387	207	22.4	15.5	Newton township, Calhoun County
56	27	4	179	98.9	298	146	87	42	16.3	24.4	Newton township, Mackinac County

Table 2. **Age and Sex: 2000**—Con.

[For information on confidentiality protection, nonsampling error, and definitions, see text]

State County Place and County Subdivision	Total population	Median age	Age: Under 5 years	5 to 17 years	18 to 20 years	21 to 24 years	25 to 34 years	35 to 44 years	45 to 54 years	55 to 59 years	60 to 64 years
PLACE AND COUNTY SUBDIVISION—Con.											
Niles city	12 204	35.3	920	2 363	470	608	1 693	1 735	1 537	565	434
Berrien County (part)	12 199	35.3	920	2 363	470	608	1 693	1 735	1 536	564	434
Cass County (part)	5	73.5	-	-	-	-	-	-	1	1	-
Niles township, Berrien County	13 325	38.7	807	2 500	513	529	1 611	2 012	1 956	720	611
Noble township, Branch County	518	34.2	33	120	28	18	68	77	73	25	16
Norman township, Manistee County	1 676	43.0	91	305	43	44	152	262	265	137	91
North Adams village, Hillsdale County	514	35.2	37	99	12	32	76	68	73	25	23
North Allis township, Presque Isle County	618	42.8	39	103	22	18	47	101	62	47	39
North Branch village, Lapeer County	1 027	30.9	85	215	61	57	153	125	106	33	39
North Branch township, Lapeer County	3 595	32.7	281	863	184	142	441	592	480	154	112
Northfield township, Washtenaw County	8 252	35.1	620	1 490	224	364	1 405	1 635	1 186	351	296
North Muskegon city, Muskegon County	4 031	42.6	192	810	129	104	354	588	624	239	180
North Plains township, Ionia County	1 366	34.3	105	282	52	74	185	194	204	89	56
Northport village, Leelanau County	648	50.2	21	98	20	7	34	79	111	37	38
North Shade township, Gratiot County	706	34.9	44	179	18	31	82	115	91	27	34
North Star township, Gratiot County	996	39.0	50	193	34	49	119	124	155	69	47
Northview CDP, Kent County	14 730	35.4	915	3 231	651	740	1 728	2 507	2 167	725	554
Northville city	6 459	41.0	384	1 154	143	161	729	1 188	1 146	440	303
Oakland County (part)	3 352	41.2	177	700	88	67	308	625	610	243	171
Wayne County (part)	3 107	40.8	207	454	55	94	421	563	536	197	132
Northville township, Wayne County	21 036	41.1	1 024	3 475	472	816	2 574	3 702	3 586	1 488	979
Norton Shores city, Muskegon County	22 527	40.6	1 250	4 335	693	800	2 323	3 488	3 399	1 286	1 053
Norvell township, Jackson County	2 922	41.2	156	542	73	101	299	508	491	205	151
Norway city, Dickinson County	2 959	38.6	186	564	84	107	383	457	319	164	128
Norway township, Dickinson County	1 639	38.6	83	348	59	53	184	273	262	80	68
Norwich township, Missaukee County	646	40.1	32	133	23	18	76	84	72	46	55
Norwich township, Newaygo County	557	36.6	34	118	31	31	51	85	78	43	34
Norwood township, Charlevoix County	714	42.2	34	141	15	18	62	129	111	47	48
Nottawa township, Isabella County	2 278	35.3	156	497	82	102	288	421	252	115	104
Nottawa township, St. Joseph County	3 999	35.2	300	846	167	224	449	586	532	210	167
Novesta township, Tuscola County	1 606	36.7	98	351	74	68	167	291	235	86	63
Novi city, Oakland County	47 386	35.2	3 498	9 571	1 196	1 994	7 225	9 685	6 974	2 136	1 269
Novi township, Oakland County	193	43.3	8	50	3	3	7	31	57	11	5
Nunda township, Cheboygan County	925	36.9	69	157	30	40	136	125	125	70	38
Oakfield township, Kent County	5 058	36.8	340	1 089	154	155	621	1 008	827	245	199
Oakland charter township, Oakland County	13 071	38.2	911	3 081	378	319	1 149	2 502	2 420	871	517
Oakley village, Saginaw County	339	35.3	23	65	18	18	44	59	35	13	16
Oak Park city, Oakland County	29 793	34.6	2 022	6 369	1 056	1 337	4 301	4 586	4 185	1 379	932
Oceola township, Livingston County	8 362	33.8	770	1 911	236	200	1 268	1 737	1 139	372	252
Ocqueoc township, Presque Isle County	634	54.5	25	83	10	14	47	71	71	55	61
Odessa township, Ionia County	4 036	34.0	304	914	167	176	516	645	491	191	145
Ogden township, Lenawee County	1 063	38.6	54	230	53	39	96	188	181	46	52
Ogemaw township, Ogemaw County	1 118	40.4	68	207	39	36	116	189	152	68	57
Okemos CDP, Ingham County	22 805	35.3	1 148	4 312	1 029	2 271	2 553	3 376	3 949	1 187	760
Olive township, Clinton County	2 322	38.2	151	487	84	61	239	427	350	156	109
Olive township, Ottawa County	4 691	28.9	380	1 178	232	278	769	829	523	144	108
Oliver township, Huron County	1 626	35.3	133	317	55	65	235	214	236	83	53
Oliver township, Kalkaska County	263	42.3	9	38	11	8	36	35	49	23	18
Olivet city, Eaton County	1 758	21.7	111	275	384	345	177	180	130	39	38
Omer city, Arenac County	337	39.5	13	63	12	12	39	49	46	21	18
Onaway city, Presque Isle County	993	38.3	61	198	49	54	91	154	114	65	38
Oneida charter township, Eaton County	3 703	40.5	187	796	139	109	304	666	650	229	171
Onekama village, Manistee County	647	38.9	29	129	24	29	68	93	77	34	31
Onekama township, Manistee County	1 514	45.3	78	250	42	49	133	198	199	95	104
Onondaga township, Ingham County	2 958	34.7	217	687	102	91	397	555	443	155	101
Onota township, Alger County	310	49.8	6	38	5	9	17	46	65	22	33
Onsted village, Lenawee County	813	36.2	47	196	26	27	100	145	97	35	26
Ontonagon village, Ontonagon County	1 769	46.7	84	278	31	44	156	251	237	106	100
Ontonagon township, Ontonagon County	2 954	45.8	135	495	51	64	264	428	450	205	200
Ontwa township, Cass County	5 865	38.7	330	1 129	195	179	692	1 034	848	327	289
Orange township, Ionia County	1 040	35.8	78	208	42	38	140	162	178	46	41
Orange township, Kalkaska County	1 176	32.9	82	284	46	62	152	189	150	55	50
Orangeville township, Barry County	3 321	38.0	195	656	118	105	420	574	500	173	160
Orchard Lake Village city, Oakland County	2 215	42.6	123	472	69	64	130	351	436	186	141
Oregon township, Lapeer County	6 166	36.2	401	1 365	258	206	738	1 122	1 099	348	221
Orient township, Osceola County	803	43.1	43	147	35	33	68	101	126	61	57
Orion township, Oakland County	33 463	34.1	2 881	6 650	1 070	1 358	5 327	6 855	4 718	1 585	950
Orleans township, Ionia County	2 736	34.2	194	592	101	143	368	479	388	112	127
Oronoko charter township, Berrien County	9 843	31.3	546	1 616	861	999	1 365	1 282	1 181	446	372
Ortonville village, Oakland County	1 535	33.2	111	386	71	41	219	326	187	59	23
Osceola township, Houghton County	1 908	38.5	130	351	61	75	236	304	254	107	96
Osceola township, Osceola County	1 118	39.0	54	252	41	48	107	176	148	71	63
Oscoda CDP, Iosco County	992	44.0	42	180	26	22	103	144	139	61	58
Oscoda township, Iosco County	7 248	42.9	393	1 298	218	198	707	1 059	977	538	493
Oshtemo township, Kalamazoo County	17 003	32.6	1 081	2 461	928	1 986	2 524	2 172	2 238	792	559
Ossineke CDP, Alpena County	1 059	39.7	60	205	33	38	115	176	147	76	44
Ossineke township, Alpena County	1 761	40.5	108	337	62	65	158	291	246	113	116
Otisco township, Ionia County	2 243	33.9	170	514	83	90	298	407	298	117	90
Otisville village, Genesee County	882	32.5	79	163	41	55	135	150	105	45	25
Otsego city, Allegan County	3 933	34.1	296	807	160	178	580	661	461	172	137
Otsego township, Allegan County	4 854	37.5	268	1 073	173	179	533	863	764	300	205
Otsego Lake township, Otsego County	2 532	43.6	132	433	50	62	289	344	347	173	183

Table 2. **Age and Sex: 2000**—Con.

[For information on confidentiality protection, nonsampling error, and definitions, see text]

Age—Con.			Age and sex						Percent of total population		
			All ages		18 years and over		65 years and over				**State County Place and County Subdivision**
65 to 74 years	75 to 84 years	85 years and over	Female	Males per 100 females	Total	Female	Total	Female	Under 18 years	65 years and over	
											PLACE AND COUNTY SUBDIVISION—Con.
817	751	311	6 496	87.9	8 921	4 932	1 879	1 217	26.9	15.4	Niles city
816	749	311	6 493	87.9	8 916	4 929	1 876	1 215	26.9	15.4	Berrien County (part)
1	2	-	3	66.7	5	3	3	2	-	60.0	Cass County (part)
1 155	736	175	6 832	95.0	10 018	5 224	2 066	1 164	24.8	15.5	Niles township, Berrien County
25	27	8	257	101.6	365	179	60	32	29.5	11.6	Noble township, Branch County
200	62	24	813	106.2	1 280	629	286	134	23.6	17.1	Norman township, Manistee County
40	24	5	247	108.1	378	181	69	33	26.5	13.4	North Adams village, Hillsdale County
81	44	15	305	102.6	476	236	140	73	23.0	22.7	North Allis township, Presque Isle County
70	64	19	553	85.7	727	400	153	100	29.2	14.9	North Branch village, Lapeer County
199	120	27	1 789	101.0	2 451	1 243	346	201	31.8	9.6	North Branch township, Lapeer County
381	238	62	4 070	102.8	6 142	3 099	681	382	25.6	8.3	Northfield township, Washtenaw County
328	314	169	2 114	90.7	3 029	1 626	811	485	24.9	20.1	North Muskegon city, Muskegon County
67	44	14	665	105.4	979	468	125	62	28.3	9.2	North Plains township, Ionia County
88	77	38	347	86.7	529	289	203	121	18.4	31.3	Northport village, Leelanau County
60	24	1	368	91.8	483	245	85	45	31.6	12.0	North Shade township, Gratiot County
71	64	21	504	97.6	753	377	156	87	24.4	15.7	North Star township, Gratiot County
905	466	141	7 474	97.1	10 584	5 511	1 512	873	28.1	10.3	Northview CDP, Kent County
393	310	108	3 362	92.1	4 921	2 590	811	492	23.8	12.6	Northville city
207	139	17	1 750	91.5	2 475	1 301	363	205	26.2	10.8	Oakland County (part)
186	171	91	1 612	92.7	2 446	1 289	448	287	21.3	14.4	Wayne County (part)
1 533	1 120	267	11 287	86.4	16 537	9 075	2 920	1 717	21.4	13.9	Northville township, Wayne County
2 046	1 504	350	11 591	94.3	16 942	8 863	3 900	2 226	24.8	17.3	Norton Shores city, Muskegon County
261	112	23	1 411	107.1	2 224	1 070	396	205	23.9	13.6	Norvell township, Jackson County
254	224	89	1 552	90.7	2 209	1 182	567	346	25.3	19.2	Norway city, Dickinson County
110	87	32	799	105.1	1 208	605	229	125	26.3	14.0	Norway township, Dickinson County
74	25	8	316	104.4	481	232	107	46	25.5	16.6	Norwich township, Missaukee County
36	13	3	273	104.0	405	199	52	25	27.3	9.3	Norwich township, Newaygo County
63	30	16	342	108.8	539	265	109	54	24.5	15.3	Norwood township, Charlevoix County
152	84	25	1 128	102.0	1 625	796	261	139	28.7	11.5	Nottawa township, Isabella County
298	153	67	2 011	98.9	2 853	1 416	518	287	28.7	13.0	Nottawa township, St. Joseph County
116	49	8	785	104.6	1 157	573	173	92	28.0	10.8	Novesta township, Tuscola County
2 053	1 369	416	24 064	96.9	34 317	17 743	3 838	2 342	27.6	8.1	Novi city, Oakland County
12	5	1	97	99.0	135	70	18	9	30.1	9.3	Novi township, Oakland County
88	34	13	470	96.8	699	346	135	70	24.4	14.6	Nunda township, Cheboygan County
266	126	28	2 456	105.9	3 629	1 781	420	220	28.3	8.3	Oakfield township, Kent County
622	252	49	6 527	100.3	9 079	4 598	923	460	30.5	7.1	Oakland charter township, Oakland County
28	17	3	173	96.0	251	130	48	29	26.0	14.2	Oakley village, Saginaw County
1 755	1 470	401	15 846	88.0	21 402	11 763	3 626	2 198	28.2	12.2	Oak Park city, Oakland County
302	129	46	4 129	102.5	5 681	2 829	477	250	32.1	5.7	Oceola township, Livingston County
116	56	25	341	85.9	526	277	197	108	17.0	31.1	Ocqueoc township, Presque Isle County
252	176	59	2 109	91.4	2 818	1 478	487	298	30.2	12.1	Odessa township, Ionia County
62	52	10	509	108.8	779	377	124	60	26.7	11.7	Ogden township, Lenawee County
110	66	10	559	100.0	843	424	186	96	24.6	16.6	Ogemaw township, Ogemaw County
1 139	769	312	11 785	93.5	17 345	9 122	2 220	1 289	23.9	9.7	Okemos CDP, Ingham County
147	83	28	1 126	106.2	1 684	836	258	136	27.5	11.1	Olive township, Clinton County
139	99	12	2 141	119.1	3 133	1 443	250	136	33.2	5.3	Olive township, Ottawa County
120	92	23	812	100.2	1 176	603	235	129	27.7	14.5	Oliver township, Huron County
21	15	-	132	99.2	216	107	36	17	17.9	13.7	Oliver township, Kalkaska County
33	34	12	870	102.1	1 372	671	79	50	22.0	4.5	Olivet city, Eaton County
38	21	5	171	97.1	261	133	64	33	22.6	19.0	Omer city, Arenac County
67	74	28	536	85.3	734	415	169	113	26.1	17.0	Onaway city, Presque Isle County
239	144	69	1 859	99.2	2 720	1 389	452	259	26.5	12.2	Oneida charter township, Eaton County
67	54	12	301	115.0	489	240	133	79	24.4	20.6	Onekama village, Manistee County
203	111	52	751	101.6	1 186	601	366	207	21.7	24.2	Onekama township, Manistee County
133	63	14	1 472	101.0	2 054	1 025	210	106	30.6	7.1	Onondaga township, Ingham County
37	24	8	150	106.7	266	125	69	30	14.2	22.3	Onota township, Alger County
59	44	11	438	85.6	570	324	114	72	29.9	14.0	Onsted village, Lenawee County
191	189	102	923	91.7	1 407	748	482	301	20.5	27.2	Ontonagon village, Ontonagon County
300	246	116	1 504	96.4	2 324	1 199	662	388	21.3	22.4	Ontonagon township, Ontonagon County
523	249	70	2 908	101.7	4 406	2 206	842	453	24.9	14.4	Ontwa township, Cass County
63	36	8	509	104.3	754	364	107	55	27.5	10.3	Orange township, Ionia County
65	33	8	581	102.4	810	409	106	55	31.1	9.0	Orange township, Kalkaska County
272	116	32	1 616	105.5	2 470	1 202	420	211	25.6	12.6	Orangeville township, Barry County
162	67	14	1 084	104.3	1 620	781	243	107	26.9	11.0	Orchard Lake Village city, Oakland County
259	121	28	2 976	107.2	4 400	2 142	408	216	28.6	6.6	Oregon township, Lapeer County
92	33	7	396	102.8	613	304	132	61	23.7	16.4	Orient township, Osceola County
1 135	683	251	16 498	102.8	23 932	11 939	2 069	1 213	28.5	6.2	Orion township, Oakland County
139	71	22	1 319	107.4	1 950	943	232	115	28.7	8.5	Orleans township, Ionia County
575	432	168	5 133	91.8	7 681	4 108	1 175	730	22.0	11.9	Oronoko charter township, Berrien County
53	50	9	793	93.6	1 038	555	112	74	32.4	7.3	Ortonville village, Oakland County
151	117	26	943	102.3	1 427	727	294	162	25.2	15.4	Osceola township, Houghton County
90	54	14	528	111.7	812	404	158	80	27.4	14.1	Osceola township, Osceola County
147	53	17	527	88.2	770	413	217	133	22.4	21.9	Oscoda CDP, Iosco County
900	391	76	3 667	97.7	5 557	2 849	1 367	732	23.3	18.9	Oscoda township, Iosco County
949	838	475	8 977	89.4	13 461	7 233	2 262	1 443	20.8	13.3	Oshtemo township, Kalamazoo County
87	53	25	533	98.7	794	414	165	95	25.0	15.6	Ossineke CDP, Alpena County
157	91	17	868	102.9	1 316	652	265	133	25.3	15.0	Ossineke township, Alpena County
92	68	16	1 123	99.7	1 559	764	176	97	30.5	7.8	Otisco township, Ionia County
43	29	12	459	92.2	640	344	84	56	27.4	9.5	Otisville village, Genesee County
239	184	58	2 048	92.0	2 830	1 526	481	317	28.0	12.2	Otsego city, Allegan County
281	174	41	2 406	101.7	3 513	1 774	496	270	27.6	10.2	Otsego township, Allegan County
328	160	31	1 223	107.0	1 967	978	519	252	22.3	20.5	Otsego Lake township, Otsego County

Table 2. **Age and Sex: 2000**—Con.

[For information on confidentiality protection, nonsampling error, and definitions, see text]

State County Place and County Subdivision	Total population	Median age	Age: Under 5 years	5 to 17 years	18 to 20 years	21 to 24 years	25 to 34 years	35 to 44 years	45 to 54 years	55 to 59 years	60 to 64 years
PLACE AND COUNTY SUBDIVISION—Con.											
Otter Lake village	437	32.3	28	102	13	22	67	67	58	14	14
Genesee County (part)	61	33.5	4	16	4	2	5	13	10	3	1
Lapeer County (part)	376	32.0	24	86	9	20	62	54	48	11	13
Otto township, Oceana County	662	35.1	44	146	27	22	91	110	97	50	29
Overisel township, Allegan County	2 594	34.1	193	608	88	107	352	446	340	90	91
Ovid township, Branch County	2 432	43.9	122	387	74	87	227	368	373	185	185
Ovid village	1 514	31.5	136	312	79	84	230	218	159	66	55
Clinton County (part)	1 512	31.5	136	312	79	84	230	218	159	66	55
Shiawassee County (part)	2	68.5	-	-	-	-	-	-	-	-	-
Ovid township, Clinton County	3 490	35.3	266	738	146	144	435	558	428	187	127
Owendale village, Huron County	296	34.0	12	74	21	13	34	53	24	13	14
Owosso city, Shiawassee County	15 713	34.2	1 202	3 091	723	823	2 196	2 431	1 900	666	565
Owosso township, Shiawassee County	4 670	40.5	274	885	158	178	479	712	693	278	241
Oxford village, Oakland County	3 540	33.8	280	717	113	174	558	658	502	151	98
Oxford charter township, Oakland County	16 025	33.9	1 334	3 351	496	615	2 549	3 053	2 262	772	416
Palmer CDP, Marquette County	449	43.9	17	71	23	17	40	73	55	20	23
Palmyra township, Lenawee County	2 366	36.1	140	499	103	94	304	391	299	111	112
Paradise township, Grand Traverse County	4 191	30.4	383	1 000	158	194	679	710	475	162	129
Parchment city, Kalamazoo County	1 936	37.0	130	397	76	78	235	338	260	92	78
Paris township, Huron County	557	35.9	44	141	11	15	59	93	52	36	23
Park township, Ottawa County	17 579	35.4	1 398	4 041	548	574	2 108	3 234	2 714	947	667
Park township, St. Joseph County	2 699	40.0	144	516	78	92	313	419	403	159	137
Parma village, Jackson County	907	32.7	83	223	30	35	121	159	100	31	46
Parma township, Jackson County	2 696	37.5	149	595	98	108	284	483	424	154	125
Pavilion township, Kalamazoo County	5 829	36.2	430	1 231	206	204	720	1 062	880	328	230
Paw Paw village, Van Buren County	3 363	36.3	205	577	151	186	498	518	442	165	117
Paw Paw township, Van Buren County	7 091	37.6	423	1 413	289	310	816	1 163	1 055	388	298
Paw Paw Lake CDP, Berrien County	3 944	40.2	215	670	139	137	487	588	584	245	240
Peacock township, Lake County	445	54.3	16	32	8	4	38	57	73	48	47
Peaine township, Charlevoix County	244	49.5	12	27	5	9	11	36	46	28	20
Pearl Beach CDP, St. Clair County	3 224	46.4	114	446	90	107	276	495	651	304	211
Peck village, Sanilac County	599	33.7	47	117	23	33	89	75	75	26	22
Pellston village, Emmet County	771	31.2	66	191	26	27	116	135	85	33	23
Peninsula township, Grand Traverse County	5 265	46.7	212	1 003	140	81	273	744	1 033	397	335
Penn township, Cass County	1 902	41.1	120	357	73	79	191	245	297	122	123
Pennfield charter township, Calhoun County	8 913	38.9	472	1 771	357	343	1 003	1 482	1 460	443	402
Pentland township, Luce County	1 788	39.4	112	360	56	61	205	288	243	101	96
Pentwater village, Oceana County	958	53.4	33	118	28	24	53	92	160	83	79
Pentwater township, Oceana County	1 513	52.1	56	195	43	37	89	155	261	136	124
Pere Marquette charter township, Mason County	2 228	42.0	112	460	67	63	196	337	354	142	143
Perrinton village, Gratiot County	439	34.6	34	88	15	29	56	70	49	24	22
Perry city, Shiawassee County	2 065	32.6	162	471	75	80	322	351	308	66	59
Perry township, Shiawassee County	4 438	32.6	383	958	158	218	673	757	557	239	157
Petersburg city, Monroe County	1 157	32.2	85	268	45	61	180	191	127	57	42
Petoskey city, Emmet County	6 080	38.7	321	1 076	288	295	761	971	865	244	209
Pewamo village, Ionia County	560	33.1	53	124	23	27	69	84	54	16	23
Pickford township, Chippewa County	1 584	39.9	115	270	56	57	178	250	243	91	77
Pierson village, Montcalm County	185	26.9	18	40	12	14	28	32	20	5	3
Pierson township, Montcalm County	2 866	34.7	212	658	99	98	382	493	416	147	108
Pigeon village, Huron County	1 207	42.1	54	211	37	35	121	190	141	55	48
Pinckney village, Livingston County	2 141	31.2	183	518	61	103	381	389	252	77	49
Pinconning city, Bay County	1 386	36.3	102	242	60	87	179	192	152	64	57
Pinconning township, Bay County	2 608	39.0	120	524	116	98	280	437	421	155	116
Pine township, Montcalm County	1 654	37.0	105	357	50	62	208	276	227	116	92
Pine Grove township, Van Buren County	2 773	38.3	163	571	117	86	302	491	438	161	115
Pine River township, Gratiot County	2 451	40.0	132	479	78	82	263	389	330	148	132
Pinora township, Lake County	643	40.5	29	121	19	28	74	87	99	41	51
Pioneer township, Missaukee County	460	43.0	21	80	11	18	50	65	84	42	35
Pipestone township, Berrien County	2 474	37.2	145	514	107	113	276	426	314	154	102
Pittsfield charter township, Washtenaw County	30 167	31.6	2 238	4 990	1 089	2 477	6 312	5 626	3 976	1 079	658
Pittsford township, Hillsdale County	1 600	38.3	85	341	73	56	165	284	208	96	74
Plainfield township, Iosco County	4 292	48.7	184	716	93	84	334	538	549	345	364
Plainfield township, Kent County	30 195	35.1	2 176	6 880	1 201	1 210	3 560	5 483	4 443	1 367	1 055
Plainwell city, Allegan County	3 933	36.2	281	761	151	159	550	636	481	158	139
Platte township, Benzie County	342	43.7	19	51	7	6	37	57	62	27	28
Pleasanton township, Manistee County	817	42.9	51	141	15	25	93	106	92	45	54
Pleasant Plains township, Lake County	1 535	42.1	104	279	51	59	154	188	207	98	100
Pleasant Ridge city, Oakland County	2 594	40.5	166	404	53	48	396	470	498	152	111
Pleasantview township, Emmet County	943	35.0	65	160	29	40	178	197	117	27	33
Plymouth city, Wayne County	9 022	37.9	545	1 145	194	330	1 826	1 560	1 279	402	276
Plymouth township, Wayne County	27 798	39.6	1 668	4 627	785	1 012	3 508	4 941	4 778	1 879	1 180
Plymouth Township CDP, Wayne County	27 798	39.6	1 668	4 627	785	1 012	3 508	4 941	4 778	1 879	1 180
Pointe Aux Barques township, Huron County	10	39.5	1	2	-	-	2	1	2	-	-
Pokagon township, Cass County	2 199	39.8	128	391	91	74	251	329	337	135	123
Polkton township, Ottawa County	2 335	36.8	137	535	88	94	244	403	352	134	99
Pontiac city, Oakland County	66 337	30.0	5 900	14 420	2 732	4 097	11 514	9 885	7 643	2 598	1 897
Portage township, Houghton County	3 156	36.4	162	586	194	285	296	454	434	169	156
Portage city, Kalamazoo County	44 897	35.8	3 098	8 773	1 560	2 261	6 207	7 201	6 596	2 154	1 756
Portage township, Mackinac County	1 055	49.8	40	138	20	36	89	120	172	98	108
Port Austin village, Huron County	737	52.4	30	84	16	21	64	68	118	62	53
Port Austin township, Huron County	1 591	52.0	61	204	29	45	114	170	257	145	125
Porter township, Cass County	3 794	41.5	180	704	107	119	398	648	688	267	185
Porter township, Midland County	1 270	35.8	79	282	36	49	173	209	188	74	52
Porter township, Van Buren County	2 406	40.6	132	456	88	64	234	443	388	153	119
Port Hope village, Huron County	310	48.0	6	56	8	9	23	40	32	29	20

Table 2. **Age and Sex: 2000**—Con.

[For information on confidentiality protection, nonsampling error, and definitions, see text]

Age—Con.			Age and sex						Percent of total population		State County Place and County Subdivision
			All ages		18 years and over		65 years and over				
65 to 74 years	75 to 84 years	85 years and over	Female	Males per 100 females	Total	Female	Total	Female	Under 18 years	65 years and over	
											PLACE AND COUNTY SUBDIVISION—Con.
31	20	1	218	100.5	307	153	52	26	29.7	11.9	Otter Lake village
-	3	-	25	144.0	41	18	3	1	32.8	4.9	Genesee County (part)
31	17	1	193	94.8	266	135	49	25	29.3	13.0	Lapeer County (part)
30	15	1	313	111.5	472	223	46	19	28.7	6.9	Otto township, Oceana County
166	89	24	1 276	103.3	1 793	879	279	144	30.9	10.8	Overisel township, Allegan County
278	102	44	1 182	105.8	1 923	954	424	213	20.9	17.4	Ovid township, Branch County
110	51	14	796	90.2	1 066	576	175	100	29.6	11.6	Ovid village
108	51	14	795	90.2	1 064	575	173	99	29.6	11.4	Clinton County (part)
2	-	-	1	100.0	2	1	2	1	-	100.0	Shiawassee County (part)
222	156	83	1 822	91.5	2 486	1 325	461	282	28.8	13.2	Ovid township, Clinton County
23	13	2	139	112.9	210	104	38	24	29.1	12.8	Owendale village, Huron County
1 060	821	235	8 301	89.3	11 420	6 206	2 116	1 341	27.3	13.5	Owosso city, Shiawassee County
403	283	86	2 350	98.7	3 511	1 807	772	446	24.8	16.5	Owosso township, Shiawassee County
165	89	35	1 801	96.6	2 543	1 313	289	178	28.2	8.2	Oxford village, Oakland County
643	393	141	8 121	97.3	11 340	5 847	1 177	724	29.2	7.3	Oxford charter township, Oakland County
48	45	17	227	97.8	361	190	110	63	19.6	24.5	Palmer CDP, Marquette County
168	110	35	1 136	108.3	1 727	830	313	176	27.0	13.2	Palmyra township, Lenawee County
168	101	32	2 082	101.3	2 808	1 415	301	177	33.0	7.2	Paradise township, Grand Traverse County
120	98	34	1 068	81.3	1 409	779	252	148	27.2	13.0	Parchment city, Kalamazoo County
31	39	13	281	98.2	372	180	83	49	33.2	14.9	Paris township, Huron County
872	387	89	8 780	100.2	12 140	6 109	1 348	694	30.9	7.7	Park township, Ottawa County
223	140	75	1 360	98.5	2 039	1 037	438	246	24.5	16.2	Park township, St. Joseph County
40	34	5	443	104.7	601	303	79	44	33.7	8.7	Parma village, Jackson County
170	83	23	1 341	101.0	1 952	972	276	153	27.6	10.2	Parma township, Jackson County
354	148	36	2 931	98.9	4 168	2 111	538	292	28.5	9.2	Pavilion township, Kalamazoo County
245	189	70	1 738	93.5	2 581	1 356	504	316	23.3	15.0	Paw Paw village, Van Buren County
506	318	112	3 593	97.4	5 255	2 718	936	548	25.9	13.2	Paw Paw township, Van Buren County
365	230	44	2 015	95.7	3 059	1 582	639	355	22.4	16.2	Paw Paw Lake CDP, Berrien County
79	36	7	208	113.9	397	187	122	59	10.8	27.4	Peacock township, Lake County
33	14	3	120	103.3	205	102	50	25	16.0	20.5	Peaine township, Charlevoix County
293	187	50	1 562	106.4	2 664	1 314	530	275	17.4	16.4	Pearl Beach CDP, St. Clair County
45	41	6	311	92.6	435	227	92	56	27.4	15.4	Peck village, Sanilac County
37	22	10	388	98.7	514	265	69	38	33.3	8.9	Pellston village, Emmet County
578	396	73	2 713	94.1	4 050	2 111	1 047	572	23.1	19.9	Peninsula township, Grand Traverse County
160	109	26	939	102.6	1 425	715	295	148	25.1	15.5	Penn township, Cass County
730	346	104	4 531	96.7	6 670	3 449	1 180	680	25.2	13.2	Pennfield charter township, Calhoun County
143	97	26	892	100.4	1 316	662	266	146	26.4	14.9	Pentland township, Luce County
170	90	28	507	89.0	807	433	288	152	15.8	30.1	Pentwater village, Oceana County
252	128	37	787	92.2	1 262	666	417	216	16.6	27.6	Pentwater township, Oceana County
203	123	28	1 099	102.7	1 656	827	354	180	25.7	15.9	Pere Marquette charter township, Mason County
35	13	4	232	89.2	317	168	52	29	27.8	11.8	Perrinton village, Gratiot County
89	57	25	1 095	88.6	1 432	766	171	118	30.7	8.3	Perry city, Shiawassee County
202	108	28	2 257	96.6	3 097	1 590	338	179	30.2	7.6	Perry township, Shiawassee County
43	39	19	595	94.5	804	419	101	65	30.5	8.7	Petersburg city, Monroe County
436	418	196	3 275	85.6	4 683	2 585	1 050	705	23.0	17.3	Petoskey city, Emmet County
48	28	11	284	97.2	383	189	87	46	31.6	15.5	Pewamo village, Ionia County
151	83	13	781	102.8	1 199	598	247	131	24.3	15.6	Pickford township, Chippewa County
10	3	-	91	103.3	127	61	13	7	31.4	7.0	Pierson village, Montcalm County
159	83	11	1 411	103.1	1 996	984	253	128	30.4	8.8	Pierson township, Montcalm County
145	119	51	637	89.5	942	509	315	184	22.0	26.1	Pigeon village, Huron County
69	51	8	1 057	102.6	1 440	721	128	80	32.7	6.0	Pinckney village, Livingston County
110	103	38	741	87.0	1 042	574	251	160	24.8	18.1	Pinconning city, Bay County
173	141	27	1 297	101.1	1 964	968	341	186	24.7	13.1	Pinconning township, Bay County
93	58	10	799	107.0	1 192	582	161	88	27.9	9.7	Pine township, Montcalm County
187	103	39	1 335	107.7	2 039	1 002	329	181	26.5	11.9	Pine Grove township, Van Buren County
221	153	44	1 236	98.3	1 840	941	418	222	24.9	17.1	Pine River township, Gratiot County
55	32	7	314	104.8	493	238	94	42	23.3	14.6	Pinora township, Lake County
32	20	2	219	110.0	359	168	54	24	22.0	11.7	Pioneer township, Missaukee County
204	92	27	1 219	103.0	1 815	898	323	167	26.6	13.1	Pipestone township, Berrien County
931	563	228	14 520	107.8	22 939	11 024	1 722	1 012	24.0	5.7	Pittsfield charter township, Washtenaw County
128	70	20	790	102.5	1 174	595	218	117	26.6	13.6	Pittsford township, Hillsdale County
680	307	98	2 144	100.2	3 392	1 712	1 085	560	21.0	25.3	Plainfield township, Iosco County
1 691	890	239	15 193	98.7	21 139	10 891	2 820	1 596	30.0	9.3	Plainfield township, Kent County
255	259	103	2 056	91.3	2 891	1 542	617	385	26.5	15.7	Plainwell city, Allegan County
30	16	2	162	111.1	272	124	48	22	20.5	14.0	Platte township, Benzie County
116	61	18	411	98.8	625	321	195	102	23.5	23.9	Pleasanton township, Manistee County
176	83	36	768	99.9	1 152	592	295	159	25.0	19.2	Pleasant Plains township, Lake County
146	110	40	1 298	99.8	2 024	1 027	296	164	22.0	11.4	Pleasant Ridge city, Oakland County
73	22	2	394	139.3	718	287	97	51	23.9	10.3	Pleasantview township, Emmet County
626	565	274	4 781	88.7	7 332	3 955	1 465	983	18.7	16.2	Plymouth city, Wayne County
1 971	1 115	334	13 840	100.9	21 503	10 722	3 420	2 007	22.6	12.3	Plymouth township, Wayne County
1 971	1 115	334	13 840	100.9	21 503	10 722	3 420	2 007	22.6	12.3	Plymouth Township CDP, Wayne County
2	-	-	4	150.0	7	2	2	-	30.0	20.0	Pointe Aux Barques township, Huron County
203	103	34	1 095	100.8	1 680	839	340	180	23.6	15.5	Pokagon township, Cass County
134	95	20	1 152	102.7	1 663	815	249	130	28.8	10.7	Polkton township, Ottawa County
3 124	1 873	654	34 052	94.8	46 017	24 185	5 651	3 547	30.6	8.5	Pontiac city, Oakland County
236	138	46	1 479	113.4	2 408	1 136	420	219	23.7	13.3	Portage township, Houghton County
2 918	1 829	544	23 369	92.1	33 026	17 493	5 291	3 117	26.4	11.8	Portage city, Kalamazoo County
151	65	18	528	99.8	877	443	234	119	16.9	22.2	Portage township, Mackinac County
105	90	26	410	79.8	623	345	221	144	15.5	30.0	Port Austin village, Huron County
241	153	47	830	91.7	1 326	697	441	258	16.7	27.7	Port Austin township, Huron County
316	142	40	1 866	103.3	2 910	1 433	498	260	23.3	13.1	Porter township, Cass County
70	48	10	616	106.2	909	447	128	67	28.4	10.1	Porter township, Midland County
198	106	25	1 184	103.2	1 818	905	329	169	24.4	13.7	Porter township, Van Buren County
43	30	14	158	96.2	248	123	87	41	20.0	28.1	Port Hope village, Huron County

Table 2. **Age and Sex: 2000**—Con.

[For information on confidentiality protection, nonsampling error, and definitions, see text]

State County Place and County Subdivision	Total population	Median age	Age: Under 5 years	5 to 17 years	18 to 20 years	21 to 24 years	25 to 34 years	35 to 44 years	45 to 54 years	55 to 59 years	60 to 64 years
PLACE AND COUNTY SUBDIVISION—Con.											
Port Huron city, St. Clair County	32 338	34.0	2 513	6 216	1 329	1 813	4 775	4 805	3 916	1 365	1 066
Port Huron township, St. Clair County	8 615	36.7	571	1 653	303	363	1 152	1 469	1 228	439	362
Portland city, Ionia County	3 789	33.5	310	781	110	174	625	532	489	177	110
Portland township, Ionia County	2 460	34.0	173	588	95	93	314	419	405	122	89
Port Sanilac village, Sanilac County	658	46.2	39	92	21	37	35	97	78	33	36
Port Sheldon township, Ottawa County	4 503	35.8	362	965	147	195	522	830	702	234	191
Portsmouth township, Bay County	3 619	40.8	206	635	131	160	376	571	620	225	177
Posen village, Presque Isle County	292	39.0	21	48	13	13	30	47	20	15	12
Posen township, Presque Isle County	959	40.5	53	179	44	32	81	159	138	47	41
Potterville city, Eaton County	2 168	29.2	200	530	71	125	370	364	252	93	48
Powell township, Marquette County	724	46.1	20	107	21	17	60	123	163	47	42
Powers village, Menominee County	430	68.3	15	26	6	18	28	31	35	24	13
Prairie Ronde township, Kalamazoo County	2 086	35.4	152	520	53	33	268	401	369	91	72
Prairieville township, Barry County	3 175	40.1	178	606	93	94	342	568	560	224	160
Prescott village, Ogemaw County	286	38.0	23	60	8	12	29	37	42	11	18
Presque Isle township, Presque Isle County	1 691	49.7	56	240	50	24	115	226	289	139	146
Prudenville CDP, Roscommon County	1 737	51.8	58	247	48	43	113	215	221	150	142
Pulaski township, Jackson County	1 931	37.4	112	428	69	71	214	329	311	107	81
Pulawski township, Presque Isle County	372	42.0	17	72	13	15	35	42	75	18	28
Putnam township, Livingston County	7 500	35.8	490	1 591	279	292	981	1 490	1 177	396	272
Quincy village, Branch County	1 701	31.9	142	394	76	91	208	287	236	48	54
Quincy township, Branch County	4 411	35.0	317	979	198	183	530	701	663	171	182
Quincy township, Houghton County	251	38.8	18	34	7	11	33	49	29	12	16
Quinnesec CDP, Dickinson County	1 187	37.9	54	264	43	28	144	224	202	69	41
Raber township, Chippewa County	670	49.9	23	86	21	12	45	102	105	53	47
Raisin township, Lenawee County	6 507	36.3	413	1 456	225	219	798	1 123	1 030	409	279
Raisinville township, Monroe County	4 896	38.0	282	1 019	199	192	524	824	844	306	204
Ransom township, Hillsdale County	982	35.1	59	251	32	38	109	156	150	53	34
Rapid River township, Kalkaska County	1 005	35.4	68	221	37	36	135	198	120	56	49
Ravenna village, Muskegon County	1 206	33.2	98	265	44	45	190	196	122	57	46
Ravenna township, Muskegon County	2 856	33.6	215	649	114	102	415	470	325	127	95
Ray township, Macomb County	3 740	38.9	228	735	116	124	404	729	589	261	203
Reading city, Hillsdale County	1 134	29.6	96	294	45	61	140	184	130	31	35
Reading township, Hillsdale County	1 781	40.9	90	335	52	48	184	295	267	119	119
Readmond township, Emmet County	493	42.4	29	87	10	17	48	82	90	35	26
Redding township, Clare County	526	41.5	19	108	18	17	54	82	62	49	35
Redford CDP, Wayne County	51 622	35.9	3 541	9 537	1 635	2 002	8 286	9 269	6 302	1 787	1 565
Redford township, Wayne County	51 622	35.9	3 541	9 537	1 635	2 002	8 286	9 269	6 302	1 787	1 565
Reed City city, Osceola County	2 430	36.2	168	454	141	136	283	335	279	105	98
Reeder township, Missaukee County	1 112	33.6	96	241	34	52	154	165	129	53	56
Reese village, Tuscola County	1 375	39.5	71	239	59	72	158	197	223	84	79
Reno township, Iosco County	656	40.0	32	133	25	23	70	90	91	75	45
Republic CDP, Marquette County	614	45.1	30	100	19	11	60	86	76	33	48
Republic township, Marquette County	1 106	47.6	39	171	27	19	78	172	174	75	96
Resort township, Emmet County	2 479	38.7	138	534	104	81	247	446	418	107	112
Reynolds township, Montcalm County	4 279	33.2	333	995	140	194	602	708	559	201	156
Rich township, Lapeer County	1 412	36.7	98	308	51	39	172	265	180	78	62
Richfield township, Genesee County	8 170	37.2	477	1 687	353	318	956	1 470	1 352	449	340
Richfield township, Roscommon County	4 139	49.2	182	617	99	80	378	522	519	342	335
Richland village, Kalamazoo County	593	42.6	34	112	16	14	49	110	92	42	22
Richland township, Kalamazoo County	6 491	38.1	467	1 418	215	215	629	1 139	1 140	369	257
Richland township, Missaukee County	1 445	32.8	97	378	62	53	178	264	183	51	40
Richland township, Montcalm County	2 868	36.1	170	663	97	105	355	450	415	138	146
Richland township, Ogemaw County	956	43.3	50	189	32	27	74	126	137	65	67
Richland township, Saginaw County	4 281	36.5	312	878	182	125	515	730	582	268	187
Richmond city	4 897	36.3	307	879	185	254	722	786	678	240	194
Macomb County (part)	4 896	36.3	307	879	185	254	722	785	678	240	194
St. Clair County (part)	1	43.5	-	-	-	-	-	1	-	-	-
Richmond township, Macomb County	3 416	37.3	212	746	126	138	347	635	510	208	111
Richmond township, Marquette County	974	42.3	33	172	35	38	99	161	151	52	42
Richmond township, Osceola County	1 695	39.9	87	360	62	52	173	277	299	95	79
Ridgeway township, Lenawee County	1 580	35.5	99	352	58	61	205	278	210	74	60
Riga township, Lenawee County	1 439	39.2	91	300	51	49	136	254	207	89	60
Riley township, Clinton County	1 767	37.3	126	386	55	61	177	355	262	109	81
Riley township, St. Clair County	3 046	35.1	231	658	99	91	435	615	429	132	112
River Rouge city, Wayne County	9 917	31.0	820	2 274	433	582	1 391	1 500	1 106	408	350
Riverside township, Missaukee County	1 050	37.6	64	224	49	34	108	178	127	34	34
Riverton township, Mason County	1 335	35.1	106	309	59	43	148	225	195	50	44
Riverview city, Wayne County	13 272	41.6	707	2 126	468	618	1 514	1 898	1 938	771	613
Rives township, Jackson County	4 725	36.4	309	1 042	174	150	558	861	742	255	192
Robin Glen-Indiantown CDP, Saginaw County	1 158	30.4	102	249	37	71	220	191	139	51	27
Robinson township, Ottawa County	5 588	33.2	442	1 293	194	209	844	1 183	729	218	175
Rochester city, Oakland County	10 467	35.6	809	1 608	258	501	1 936	1 953	1 444	528	361
Rochester Hills city, Oakland County	68 825	38.1	4 490	13 384	2 090	2 492	8 330	12 405	11 767	4 002	2 540
Rockford city, Kent County	4 626	31.5	460	1 106	161	167	695	832	521	154	115
Rockland township, Ontonagon County	324	43.3	23	43	10	9	40	50	48	21	22
Rock River township, Alger County	1 213	42.3	72	199	55	41	109	194	226	83	55
Rockwood city, Wayne County	3 442	36.5	227	623	142	189	467	569	588	186	127
Rogers township, Presque Isle County	949	47.8	34	149	34	26	74	112	171	75	86
Rogers City city, Presque Isle County	3 322	44.5	159	518	119	119	289	481	447	166	167
Rolland township, Isabella County	1 210	36.0	89	230	43	62	161	191	204	54	47
Rollin township, Lenawee County	3 176	40.3	192	603	97	103	354	499	527	213	162
Rome township, Lenawee County	1 772	37.1	106	375	75	58	211	312	281	114	76
Romeo village, Macomb County	3 721	36.2	246	725	154	150	520	600	497	176	125
Romulus city, Wayne County	22 979	32.9	1 740	4 971	802	1 122	3 570	3 723	3 282	1 182	783
Ronald township, Ionia County	1 903	35.5	133	431	67	79	224	340	287	95	75

Table 2. **Age and Sex: 2000**—Con.

[For information on confidentiality protection, nonsampling error, and definitions, see text]

Age—Con.			Age and sex						Percent of total population		State County Place and County Subdivision
			All ages		18 years and over		65 years and over				
65 to 74 years	75 to 84 years	85 years and over	Female	Males per 100 females	Total	Female	Total	Female	Under 18 years	65 years and over	
											PLACE AND COUNTY SUBDIVISION—Con.
2 095	1 696	749	16 959	90.7	23 609	12 689	4 540	2 914	27.0	14.0	Port Huron city, St. Clair County
663	332	80	4 367	97.3	6 391	3 277	1 075	597	25.8	12.5	Port Huron township, St. Clair County
246	189	46	2 002	89.3	2 698	1 441	481	298	28.8	12.7	Portland city, Ionia County
100	43	19	1 204	104.3	1 699	841	162	89	30.9	6.6	Portland township, Ionia County
96	67	27	370	77.8	527	306	190	128	19.9	28.9	Port Sanilac village, Sanilac County
246	85	24	2 165	108.0	3 176	1 547	355	165	29.5	7.9	Port Sheldon township, Ottawa County
288	176	54	1 817	99.2	2 778	1 393	518	283	23.2	14.3	Portsmouth township, Bay County
35	29	9	148	97.3	223	120	73	46	23.6	25.0	Posen village, Presque Isle County
92	79	14	472	103.2	727	372	185	103	24.2	19.3	Posen township, Presque Isle County
63	47	5	1 126	92.5	1 438	767	115	64	33.7	5.3	Potterville city, Eaton County
80	39	5	342	111.7	597	279	124	62	17.5	17.1	Powell township, Marquette County
60	101	73	265	62.3	389	243	234	162	9.5	54.4	Powers village, Menominee County
88	31	8	1 022	104.1	1 414	703	127	73	32.2	6.1	Prairie Ronde township, Kalamazoo County
220	104	26	1 586	100.2	2 391	1 183	350	174	24.7	11.0	Prairieville township, Barry County
27	17	2	154	85.7	203	109	46	22	29.0	16.1	Prescott village, Ogemaw County
267	119	20	808	109.3	1 395	671	406	192	17.5	24.0	Presque Isle township, Presque Isle County
282	180	38	916	89.6	1 432	778	500	269	17.6	28.8	Prudenville CDP, Roscommon County
129	64	16	943	104.8	1 391	683	209	111	28.0	10.8	Pulaski township, Jackson County
26	22	9	180	106.7	283	137	57	26	23.9	15.3	Pulawski township, Presque Isle County
310	184	38	3 672	104.2	5 419	2 679	532	292	27.7	7.1	Putnam township, Livingston County
83	60	22	871	95.3	1 165	608	165	106	31.5	9.7	Quincy village, Branch County
272	171	44	2 235	97.4	3 115	1 590	487	270	29.4	11.0	Quincy township, Branch County
21	17	4	115	118.3	199	90	42	24	20.7	16.7	Quincy township, Houghton County
62	44	12	586	102.6	869	431	118	62	26.8	9.9	Quinnesec CDP, Dickinson County
92	66	18	338	98.2	561	280	176	98	16.3	26.3	Raber township, Chippewa County
362	161	32	3 297	97.4	4 638	2 335	555	283	28.7	8.5	Raisin township, Lenawee County
320	146	36	2 414	102.8	3 595	1 789	502	267	26.6	10.3	Raisinville township, Monroe County
71	26	3	467	110.3	672	326	100	56	31.6	10.2	Ransom township, Hillsdale County
58	24	3	489	105.5	716	338	85	39	28.8	8.5	Rapid River township, Kalkaska County
84	44	15	632	90.8	843	444	143	87	30.1	11.9	Ravenna village, Muskegon County
210	105	29	1 461	95.5	1 992	1 015	344	196	30.3	12.0	Ravenna township, Muskegon County
201	113	37	1 827	104.7	2 777	1 347	351	191	25.7	9.4	Ray township, Macomb County
60	41	17	581	95.2	744	395	118	72	34.4	10.4	Reading city, Hillsdale County
164	86	22	864	106.1	1 356	672	272	135	23.9	15.3	Reading township, Hillsdale County
43	24	2	253	94.9	377	193	69	37	23.5	14.0	Readmond township, Emmet County
62	14	6	257	104.7	399	191	82	33	24.1	15.6	Redding township, Clare County
3 493	3 244	961	26 322	96.1	38 544	19 986	7 698	4 689	25.3	14.9	Redford CDP, Wayne County
3 493	3 244	961	26 322	96.1	38 544	19 986	7 698	4 689	25.3	14.9	Redford township, Wayne County
184	174	73	1 319	84.2	1 808	1 000	431	280	25.6	17.7	Reed City city, Osceola County
80	47	5	531	109.4	775	376	132	64	30.3	11.9	Reeder township, Missaukee County
99	71	23	705	95.0	1 065	576	193	115	22.5	14.0	Reese village, Tuscola County
47	23	2	324	102.5	491	241	72	39	25.2	11.0	Reno township, Iosco County
78	60	13	322	90.7	484	258	151	87	21.2	24.6	Republic CDP, Marquette County
147	87	21	537	106.0	896	438	255	125	19.0	23.1	Republic township, Marquette County
176	89	27	1 252	98.0	1 807	932	292	158	27.1	11.8	Resort township, Emmet County
222	134	35	2 192	95.2	2 951	1 519	391	229	31.0	9.1	Reynolds township, Montcalm County
90	56	13	696	102.9	1 006	501	159	80	28.8	11.3	Rich township, Lapeer County
478	233	57	4 116	98.5	6 006	3 060	768	428	26.5	9.4	Richfield township, Genesee County
666	331	68	2 098	97.3	3 340	1 730	1 065	569	19.3	25.7	Richfield township, Roscommon County
53	39	10	329	80.2	447	251	102	64	24.6	17.2	Richland village, Kalamazoo County
387	213	42	3 313	95.9	4 606	2 379	642	355	29.0	9.9	Richland township, Kalamazoo County
82	47	10	711	103.2	970	482	139	74	32.9	9.6	Richland township, Missaukee County
176	125	28	1 422	101.7	2 035	1 023	329	184	29.0	11.5	Richland township, Montcalm County
105	68	16	487	96.3	717	370	189	102	25.0	19.8	Richland township, Ogemaw County
291	165	46	2 187	95.7	3 091	1 618	502	289	27.8	11.7	Richland township, Saginaw County
334	230	88	2 549	92.1	3 711	1 957	652	402	24.2	13.3	Richmond city
334	230	88	2 549	92.1	3 710	1 957	652	402	24.2	13.3	Macomb County (part)
-	-	-	-	(X)	1	-	-	-	-	-	St. Clair County (part)
149	138	96	1 687	102.5	2 458	1 233	383	247	28.0	11.2	Richmond township, Macomb County
102	68	21	474	105.5	769	385	191	108	21.0	19.6	Richmond township, Marquette County
116	71	24	853	98.7	1 248	643	211	111	26.4	12.4	Richmond township, Osceola County
103	59	21	805	96.3	1 129	575	183	105	28.5	11.6	Ridgeway township, Lenawee County
101	80	21	692	107.9	1 048	521	202	114	27.2	14.0	Riga township, Lenawee County
94	49	12	875	101.9	1 255	612	155	72	29.0	8.8	Riley township, Clinton County
149	82	13	1 441	111.4	2 157	1 031	244	120	29.2	8.0	Riley township, St. Clair County
569	369	115	5 235	89.4	6 823	3 707	1 053	645	31.2	10.6	River Rouge city, Wayne County
88	70	40	524	100.4	762	393	198	119	27.4	18.9	Riverside township, Missaukee County
97	45	14	638	109.2	920	452	156	86	31.1	11.7	Riverton township, Mason County
1 239	956	424	7 087	87.3	10 439	5 720	2 619	1 673	21.3	19.7	Riverview city, Wayne County
282	139	21	2 395	97.3	3 374	1 753	442	240	28.6	9.4	Rives township, Jackson County
46	22	3	582	99.0	807	412	71	39	30.3	6.1	Robin Glen-Indiantown CDP, Saginaw County
201	85	15	2 671	109.2	3 853	1 854	301	150	31.0	5.4	Robinson township, Ottawa County
502	402	165	5 390	94.2	8 050	4 184	1 069	671	23.1	10.2	Rochester city, Oakland County
3 751	2 527	1 047	35 286	95.0	50 951	26 531	7 325	4 468	26.0	10.6	Rochester Hills city, Oakland County
200	161	54	2 402	92.6	3 060	1 692	415	275	33.9	9.0	Rockford city, Kent County
36	13	9	160	102.5	258	130	58	32	20.4	17.9	Rockland township, Ontonagon County
91	72	16	598	102.8	942	461	179	98	22.3	14.8	Rock River township, Alger County
196	107	21	1 692	103.4	2 592	1 288	324	194	24.7	9.4	Rockwood city, Wayne County
124	56	8	476	99.4	766	384	188	96	19.3	19.8	Rogers township, Presque Isle County
409	309	139	1 749	89.9	2 645	1 431	857	515	20.4	25.8	Rogers City city, Presque Isle County
81	41	7	569	112.7	891	427	129	69	26.4	10.7	Rolland township, Isabella County
272	116	38	1 557	104.0	2 381	1 195	426	227	25.0	13.4	Rollin township, Lenawee County
108	47	9	900	96.9	1 291	637	164	92	27.1	9.3	Rome township, Lenawee County
237	195	96	1 988	87.2	2 750	1 507	528	363	26.1	14.2	Romeo village, Macomb County
1 055	597	152	11 779	95.1	16 268	8 447	1 804	1 063	29.2	7.9	Romulus city, Wayne County
116	46	10	921	106.6	1 339	662	172	90	29.6	9.0	Ronald township, Ionia County

Table 2. **Age and Sex: 2000**—Con.

[For information on confidentiality protection, nonsampling error, and definitions, see text]

State County Place and County Subdivision	Total population	Median age	Age: Under 5 years	5 to 17 years	18 to 20 years	21 to 24 years	25 to 34 years	35 to 44 years	45 to 54 years	55 to 59 years	60 to 64 years
PLACE AND COUNTY SUBDIVISION—Con.											
Roosevelt Park city, Muskegon County	3 890	41.4	212	651	110	144	493	529	508	164	161
Roscommon village, Roscommon County	1 133	38.8	58	201	59	58	120	156	123	49	47
Roscommon township, Roscommon County	4 249	41.0	234	813	136	124	433	654	533	303	258
Rose township, Oakland County	6 210	38.3	362	1 285	221	194	681	1 255	1 152	394	224
Rose township, Ogemaw County	1 409	42.1	72	271	48	48	104	212	216	105	105
Rosebush village, Isabella County	379	32.5	27	87	18	22	52	67	42	12	10
Rose City city, Ogemaw County	721	39.4	52	138	27	22	78	90	62	25	37
Rose Lake township, Osceola County	1 231	40.0	72	219	48	51	128	201	154	71	84
Roseville city, Macomb County	48 129	36.2	3 140	7 997	1 599	2 340	7 949	7 952	5 971	2 035	1 727
Ross township, Kalamazoo County	5 047	41.7	250	992	137	121	453	900	937	343	256
Rothbury village, Oceana County	416	33.0	28	90	21	23	59	60	59	17	14
Roxand township, Eaton County	1 903	37.2	116	405	90	65	219	332	307	95	58
Royal Oak city, Oakland County	60 062	36.9	3 128	7 567	1 590	2 889	12 758	10 569	8 182	2 591	1 830
Royal Oak charter township, Oakland County	5 446	34.2	377	985	213	337	876	741	590	192	212
Royalton township, Berrien County	3 888	39.9	240	867	115	72	336	704	617	224	174
Rubicon township, Huron County	778	43.3	36	144	23	21	78	107	89	54	43
Rudyard township, Chippewa County	1 315	37.0	85	319	39	29	136	230	188	72	57
Rush township, Shiawassee County	1 409	39.3	77	293	55	39	143	240	223	68	72
Rust township, Montmorency County	549	44.3	30	88	17	23	56	66	69	36	38
Rutland charter township, Barry County	3 646	37.2	249	738	118	137	441	608	583	201	148
Sage township, Gladwin County	2 617	41.5	147	499	79	84	272	360	370	173	152
Saginaw city, Saginaw County	61 799	30.7	5 330	14 205	2 794	3 326	8 717	8 790	7 484	2 268	1 817
Saginaw charter township, Saginaw County	39 657	41.7	2 039	6 330	1 578	2 068	4 386	5 423	6 100	2 367	1 735
Saginaw Township North CDP, Saginaw County	24 994	41.2	1 309	3 854	1 071	1 468	2 834	3 319	3 743	1 404	1 049
Saginaw Township South CDP, Saginaw County	13 801	42.2	697	2 314	470	578	1 487	1 958	2 174	888	643
Sagola township, Dickinson County	1 169	40.0	71	238	37	37	111	188	171	74	65
St. Charles village, Saginaw County	2 215	35.9	171	431	88	108	276	343	295	107	80
St. Charles township, Saginaw County	3 393	36.6	241	679	127	145	416	557	461	181	153
St. Clair city, St. Clair County	5 802	37.2	406	1 177	185	217	721	963	818	259	216
St. Clair township, St. Clair County	6 423	37.7	399	1 383	268	201	671	1 197	976	344	292
St. Clair Shores city, Macomb County	63 096	42.0	3 204	9 536	1 761	2 121	7 962	10 225	8 646	3 164	2 752
St. Helen CDP, Roscommon County	2 993	47.6	135	473	72	56	296	388	358	227	230
St. Ignace city, Mackinac County	2 678	38.9	153	468	97	132	325	408	384	114	111
St. Ignace township, Mackinac County	1 024	40.1	56	209	17	30	118	165	159	69	74
St. James township, Charlevoix County	307	45.6	11	64	6	3	13	52	41	20	28
St. Johns city, Clinton County	7 485	34.7	549	1 448	319	416	1 037	1 149	958	324	247
St. Joseph city, Berrien County	8 789	39.3	425	1 245	346	486	1 310	1 382	1 240	430	323
St. Joseph charter township, Berrien County	10 042	42.1	534	1 869	251	219	983	1 645	1 601	588	518
St. Louis city, Gratiot County	4 494	34.6	215	711	212	333	803	771	586	202	149
Salem township, Allegan County	3 486	32.3	274	835	143	157	537	675	389	122	88
Salem township, Washtenaw County	5 562	38.3	374	1 129	174	200	579	1 040	954	364	253
Saline city, Washtenaw County	8 034	36.0	598	1 699	207	253	1 113	1 505	1 171	337	246
Saline township, Washtenaw County	1 302	40.1	67	268	51	40	129	224	236	90	51
Sanborn township, Alpena County	2 152	40.2	123	411	76	77	226	351	317	140	109
Sand Beach township, Huron County	1 470	40.5	78	334	44	48	132	212	181	90	57
Sand Lake village, Kent County	492	32.8	38	120	14	27	63	78	41	13	20
Sands township, Marquette County	2 127	36.1	156	442	82	63	276	438	416	86	80
Sandstone township, Jackson County	3 801	37.5	223	879	115	116	391	697	566	215	160
Sandusky city, Sanilac County	2 745	38.1	160	465	107	149	362	448	334	103	102
Sanford village, Midland County	943	39.3	51	184	29	23	121	161	149	55	35
Sanilac township, Sanilac County	2 609	44.0	137	442	69	97	207	389	335	159	203
Saranac village, Ionia County	1 326	36.8	94	264	54	55	164	185	173	49	50
Sauble township, Lake County	323	56.8	13	36	6	6	18	31	43	28	35
Saugatuck city, Allegan County	1 065	44.0	44	135	44	39	121	162	200	78	64
Saugatuck township, Allegan County	3 590	44.0	200	546	83	83	344	599	689	224	184
Sault Ste. Marie city, Chippewa County	16 542	32.8	851	2 355	1 278	1 711	2 664	2 607	1 937	576	501
Schoolcraft township, Houghton County	1 863	40.6	129	331	61	63	218	229	271	137	94
Schoolcraft village, Kalamazoo County	1 587	36.1	91	378	48	51	199	312	191	59	59
Schoolcraft township, Kalamazoo County	7 260	37.6	432	1 558	272	272	794	1 268	1 127	403	314
Scio township, Washtenaw County	15 759	37.0	1 071	3 208	437	646	2 018	2 814	2 798	940	509
Sciota township, Shiawassee County	1 801	36.8	113	369	66	64	230	331	286	105	68
Scipio township, Hillsdale County	1 822	33.9	134	424	78	73	231	285	262	101	66
Scottville city, Mason County	1 266	36.2	85	260	60	69	147	172	162	49	54
Sebewa township, Ionia County	1 202	33.8	86	273	52	48	163	213	153	48	41
Sebewaing village, Huron County	1 974	40.9	101	352	70	78	207	313	262	107	120
Sebewaing township, Huron County	2 944	40.9	166	526	100	114	302	465	420	148	161
Secord township, Gladwin County	1 140	56.2	39	107	17	24	72	117	175	110	149
Selma township, Wexford County	1 915	38.3	109	375	64	63	238	337	273	105	105
Seneca township, Lenawee County	1 303	36.8	70	283	55	52	154	215	194	77	61
Seney township, Schoolcraft County	180	46.0	13	31	4	-	21	18	19	14	15
Seville township, Gratiot County	2 375	35.5	161	522	74	92	317	397	290	146	106
Sharon township, Washtenaw County	1 678	39.4	108	328	46	41	190	312	317	119	57
Shelby CDP, Macomb County	65 159	36.6	4 044	12 175	2 304	3 251	9 077	11 093	9 852	3 844	2 654
Shelby charter township, Macomb County	65 159	36.6	4 044	12 175	2 304	3 251	9 077	11 093	9 852	3 844	2 654
Shelby village, Oceana County	1 914	33.0	170	433	102	95	212	278	216	57	70
Shelby township, Oceana County	3 951	34.8	289	917	187	175	419	600	514	161	151
Shepherd village, Isabella County	1 536	34.1	95	328	68	100	195	271	207	52	41
Sheridan township, Calhoun County	2 116	36.5	119	504	75	89	231	276	276	121	91
Sheridan township, Clare County	1 588	28.8	161	427	71	76	204	247	152	66	60
Sheridan township, Huron County	736	36.3	39	172	30	22	86	125	100	29	43
Sheridan township, Mason County	969	44.4	36	157	35	22	96	152	152	75	78
Sheridan township, Mecosta County	1 357	37.1	84	290	44	49	164	192	183	88	81
Sheridan village, Montcalm County	705	39.6	45	129	26	36	81	89	98	36	35
Sheridan charter township, Newaygo County	2 423	36.4	145	612	76	90	246	392	322	133	128
Sherman township, Gladwin County	1 029	46.0	48	171	19	27	94	137	150	93	97
Sherman township, Huron County	1 165	38.7	74	252	32	38	140	143	158	73	67
Sherman township, Iosco County	493	42.2	26	89	16	13	51	74	69	30	28

Table 2. **Age and Sex: 2000**—Con.

[For information on confidentiality protection, nonsampling error, and definitions, see text]

Age—Con.			Age and sex						Percent of total population		State County Place and County Subdivision
			All ages		18 years and over		65 years and over				
65 to 74 years	75 to 84 years	85 years and over	Female	Males per 100 females	Total	Female	Total	Female	Under 18 years	65 years and over	
											PLACE AND COUNTY SUBDIVISION—Con.
417	378	123	2 088	86.3	3 027	1 671	918	561	22.2	23.6	Roosevelt Park city, Muskegon County
80	100	82	610	85.7	874	484	262	174	22.9	23.1	Roscommon village, Roscommon County
422	257	82	2 224	91.1	3 202	1 674	761	420	24.6	17.9	Roscommon township, Roscommon County
285	126	31	3 036	104.5	4 563	2 250	442	237	26.5	7.1	Rose township, Oakland County
131	82	15	700	101.3	1 066	530	228	121	24.3	16.2	Rose township, Ogemaw County
22	15	5	200	89.5	265	144	42	23	30.1	11.1	Rosebush village, Isabella County
62	65	63	396	82.1	531	303	190	121	26.4	26.4	Rose City city, Ogemaw County
123	70	10	618	99.2	940	480	203	112	23.6	16.5	Rose Lake township, Osceola County
3 814	2 891	714	24 832	93.8	36 992	19 459	7 419	4 614	23.1	15.4	Roseville city, Macomb County
389	204	65	2 556	97.5	3 805	1 965	658	368	24.6	13.0	Ross township, Kalamazoo County
27	16	2	202	105.9	298	142	45	21	28.4	10.8	Rothbury village, Oceana County
120	70	26	923	106.2	1 382	672	216	109	27.4	11.4	Roxand township, Eaton County
3 999	3 799	1 160	30 760	95.3	49 367	25 638	8 958	5 546	17.8	14.9	Royal Oak city, Oakland County
411	365	147	3 050	78.6	4 084	2 372	923	596	25.0	16.9	Royal Oak charter township, Oakland County
286	147	106	1 956	98.8	2 781	1 423	539	316	28.5	13.9	Royalton township, Berrien County
95	66	22	383	103.1	598	294	183	89	23.1	23.5	Rubicon township, Huron County
84	63	13	656	100.5	911	474	160	103	30.7	12.2	Rudyard township, Chippewa County
114	66	19	711	98.2	1 039	538	199	110	26.3	14.1	Rush township, Shiawassee County
71	48	7	272	101.8	431	218	126	66	21.5	23.0	Rust township, Montmorency County
266	124	33	1 796	103.0	2 659	1 310	423	216	27.1	11.6	Rutland charter township, Barry County
266	163	52	1 321	98.1	1 971	1 011	481	259	24.7	18.4	Sage township, Gladwin County
3 613	2 579	876	33 004	87.2	42 264	23 345	7 068	4 317	31.6	11.4	Saginaw city, Saginaw County
3 437	2 864	1 330	21 069	88.2	31 288	17 060	7 631	4 794	21.1	19.2	Saginaw charter township, Saginaw County
2 125	1 795	1 023	13 390	86.7	19 831	10 950	4 943	3 203	20.7	19.8	Saginaw Township North CDP, Saginaw County
1 255	1 035	302	7 261	90.1	10 790	5 775	2 592	1 542	21.8	18.8	Saginaw Township South CDP, Saginaw County
105	56	16	584	100.2	860	429	177	100	26.4	15.1	Sagola township, Dickinson County
157	133	26	1 144	93.6	1 613	854	316	187	27.2	14.3	St. Charles village, Saginaw County
231	168	34	1 733	95.8	2 473	1 289	433	246	27.1	12.8	St. Charles township, Saginaw County
421	310	109	3 080	88.4	4 219	2 259	840	520	27.3	14.5	St. Clair city, St. Clair County
390	234	68	3 188	101.5	4 641	2 321	692	358	27.7	10.8	St. Clair township, St. Clair County
6 989	5 215	1 521	33 052	90.9	50 356	26 954	13 725	8 459	20.2	21.8	St. Clair Shores city, Macomb County
452	246	60	1 538	94.6	2 385	1 263	758	424	20.3	25.3	St. Helen CDP, Roscommon County
210	178	98	1 385	93.4	2 057	1 093	486	305	23.2	18.1	St. Ignace city, Mackinac County
81	39	7	498	105.6	759	370	127	66	25.9	12.4	St. Ignace township, Mackinac County
45	21	3	160	91.9	232	119	69	39	24.4	22.5	St. James township, Charlevoix County
508	390	140	3 846	94.6	5 488	2 902	1 038	640	26.7	13.9	St. Johns city, Clinton County
648	646	308	4 485	96.0	7 119	3 691	1 602	1 016	19.0	18.2	St. Joseph city, Berrien County
953	705	176	5 141	95.3	7 639	4 012	1 834	1 062	23.9	18.3	St. Joseph charter township, Berrien County
261	199	52	1 853	142.5	3 568	1 396	512	310	20.6	11.4	St. Louis city, Gratiot County
157	81	28	1 708	104.1	2 377	1 168	266	150	31.8	7.6	Salem township, Allegan County
329	126	40	2 751	102.2	4 059	2 020	495	247	27.0	8.9	Salem township, Washtenaw County
348	345	212	4 305	86.6	5 737	3 166	905	620	28.6	11.3	Saline city, Washtenaw County
79	51	16	654	99.1	967	477	146	77	25.7	11.2	Saline township, Washtenaw County
173	98	51	1 071	100.9	1 618	821	322	177	24.8	15.0	Sanborn township, Alpena County
154	101	39	717	105.0	1 058	538	294	165	28.0	20.0	Sand Beach township, Huron County
41	26	11	265	85.7	334	185	78	54	32.1	15.9	Sand Lake village, Kent County
52	29	7	1 038	104.9	1 529	764	88	48	28.1	4.1	Sands township, Marquette County
203	156	80	1 899	100.2	2 699	1 382	439	259	29.0	11.5	Sandstone township, Jackson County
200	210	105	1 472	86.5	2 120	1 141	515	342	22.8	18.8	Sandusky city, Sanilac County
79	49	7	481	96.0	708	368	135	79	24.9	14.3	Sanford village, Midland County
325	193	53	1 355	92.5	2 030	1 080	571	322	22.2	21.9	Sanilac township, Sanilac County
130	77	31	727	82.4	968	557	238	158	27.0	17.9	Saranac village, Ionia County
65	37	5	166	94.6	274	138	107	53	15.2	33.1	Sauble township, Lake County
99	56	23	542	96.5	886	450	178	100	16.8	16.7	Saugatuck city, Allegan County
312	238	88	1 818	97.5	2 844	1 444	638	371	20.8	17.8	Saugatuck township, Allegan County
953	763	346	7 452	122.0	13 336	5 841	2 062	1 319	19.4	12.5	Sault Ste. Marie city, Chippewa County
157	134	39	924	101.6	1 403	723	330	193	24.7	17.7	Schoolcraft township, Houghton County
113	58	28	825	92.4	1 118	603	199	133	29.6	12.5	Schoolcraft village, Kalamazoo County
435	278	107	3 695	96.5	5 270	2 717	820	476	27.4	11.3	Schoolcraft township, Kalamazoo County
807	412	99	8 063	95.4	11 480	5 968	1 318	723	27.2	8.4	Scio township, Washtenaw County
99	47	23	884	103.7	1 319	659	169	93	26.8	9.4	Sciota township, Shiawassee County
98	54	16	906	101.1	1 264	634	168	90	30.6	9.2	Scipio township, Hillsdale County
103	82	23	678	86.7	921	509	208	127	27.3	16.4	Scottville city, Mason County
77	42	6	598	101.0	843	415	125	70	29.9	10.4	Sebewa township, Ionia County
155	159	50	1 039	90.0	1 521	810	364	228	22.9	18.4	Sebewaing village, Huron County
228	248	66	1 543	90.8	2 252	1 179	542	338	23.5	18.4	Sebewaing township, Huron County
252	70	8	581	96.2	994	509	330	163	12.8	28.9	Secord township, Gladwin County
154	79	13	923	107.5	1 431	702	246	129	25.3	12.8	Selma township, Wexford County
78	51	13	635	105.2	950	473	142	78	27.1	10.9	Seneca township, Lenawee County
25	16	4	101	78.2	136	71	45	25	24.4	25.0	Seney township, Schoolcraft County
167	79	24	1 166	103.7	1 692	857	270	143	28.8	11.4	Seville township, Gratiot County
88	56	16	841	99.5	1 242	626	160	88	26.0	9.5	Sharon township, Washtenaw County
4 037	2 266	562	32 647	99.6	48 940	24 758	6 865	3 884	24.9	10.5	Shelby CDP, Macomb County
4 037	2 266	562	32 647	99.6	48 940	24 758	6 865	3 884	24.9	10.5	Shelby charter township, Macomb County
143	103	35	1 018	88.0	1 311	726	281	180	31.5	14.7	Shelby village, Oceana County
277	195	66	2 035	94.2	2 745	1 454	538	320	30.5	13.6	Shelby township, Oceana County
100	63	16	810	89.6	1 113	610	179	110	27.5	11.7	Shepherd village, Isabella County
201	117	16	954	121.8	1 493	736	334	175	29.4	15.8	Sheridan township, Calhoun County
75	42	7	816	94.6	1 000	512	124	73	37.0	7.8	Sheridan township, Clare County
55	31	4	370	98.9	525	257	90	47	28.7	12.2	Sheridan township, Huron County
96	51	19	484	100.2	776	383	166	90	19.9	17.1	Sheridan township, Mason County
115	55	12	670	102.5	983	495	182	98	27.6	13.4	Sheridan township, Mecosta County
71	46	13	372	89.5	531	282	130	79	24.7	18.4	Sheridan village, Montcalm County
162	96	21	1 229	97.2	1 666	858	279	146	31.2	11.5	Sheridan charter township, Newaygo County
130	53	10	488	110.9	810	403	193	100	21.3	18.8	Sherman township, Gladwin County
92	75	21	565	106.2	839	414	188	89	28.0	16.1	Sherman township, Huron County
58	35	4	245	101.2	378	188	97	50	23.3	19.7	Sherman township, Iosco County

Table 2. **Age and Sex: 2000**—Con.

[For information on confidentiality protection, nonsampling error, and definitions, see text]

State County Place and County Subdivision	Total population	Median age	Age: Under 5 years	5 to 17 years	18 to 20 years	21 to 24 years	25 to 34 years	35 to 44 years	45 to 54 years	55 to 59 years	60 to 64 years
PLACE AND COUNTY SUBDIVISION—Con.											
Sherman township, Isabella County	2 616	37.8	180	479	80	106	359	368	345	169	165
Sherman township, Keweenaw County	60	51.5	1	8	1	-	2	10	12	4	2
Sherman township, Mason County	1 090	37.5	63	228	43	40	137	189	162	60	50
Sherman township, Newaygo County	2 159	39.4	114	473	72	86	185	340	286	119	107
Sherman township, Osceola County	1 081	35.3	65	262	40	30	138	169	150	61	50
Sherman township, St. Joseph County	3 248	39.2	195	611	140	134	329	581	506	183	167
Sherwood village, Branch County	324	31.0	26	74	12	20	48	45	42	13	17
Sherwood township, Branch County	2 284	37.3	138	444	71	103	323	340	310	142	112
Shiawassee township, Shiawassee County	2 907	37.4	161	647	121	113	291	545	493	151	132
Shields CDP, Saginaw County	6 590	40.6	332	1 277	263	235	652	1 013	1 046	480	353
Shoreham village, Berrien County	860	47.6	38	121	11	8	101	114	137	65	49
Shorewood-Tower Hills-Harbert CDP, Berrien County	1 619	45.9	76	266	25	42	131	240	253	115	77
Sidney township, Montcalm County	2 563	37.9	142	534	111	81	300	454	378	136	118
Sigel township, Huron County	576	33.6	40	155	25	17	70	87	63	22	35
Silver Creek township, Cass County	3 491	40.0	238	647	133	138	359	472	534	229	215
Sims township, Arenac County	1 091	50.6	39	143	35	18	71	146	165	98	101
Skandia township, Marquette County	907	38.4	49	183	31	35	108	155	139	50	53
Skidway Lake CDP, Ogemaw County	3 147	42.2	157	553	131	101	291	477	431	207	199
Slagle township, Wexford County	569	43.2	31	106	13	14	56	94	76	35	36
Sodus township, Berrien County	2 139	40.8	132	350	77	85	237	345	261	148	130
Solon township, Kent County	4 662	35.4	314	1 029	169	185	593	876	627	232	179
Solon township, Leelanau County	1 542	39.4	85	324	49	34	146	300	271	70	70
Somerset township, Hillsdale County	4 277	42.2	216	768	120	123	463	657	746	304	244
Soo township, Chippewa County	2 652	40.6	118	492	96	104	296	418	440	153	160
South Arm township, Charlevoix County	1 844	40.6	127	335	52	45	212	277	250	138	100
South Branch township, Crawford County	1 842	42.7	100	342	63	39	158	290	277	130	124
South Branch township, Wexford County	330	44.0	19	52	8	8	24	60	47	17	22
Southfield city, Oakland County	78 296	38.3	4 358	12 518	2 473	3 740	12 356	11 571	12 084	4 302	3 006
Southfield township, Oakland County	14 430	43.0	868	2 696	264	270	1 177	2 481	2 429	946	602
Southgate city, Wayne County	30 136	38.5	1 622	4 862	1 028	1 476	4 453	4 779	4 273	1 510	1 243
South Gull Lake CDP, Kalamazoo County	1 526	45.1	55	302	48	35	82	239	306	116	98
South Haven city	5 021	42.1	270	913	152	166	515	699	744	317	226
Allegan County (part)	8	57.5	-	-	-	-	-	-	3	2	1
Van Buren County (part)	5 013	42.0	270	913	152	166	515	699	741	315	225
South Haven charter township, Van Buren County	4 046	37.9	261	840	161	144	438	649	589	203	182
South Lyon city, Oakland County	10 036	35.2	883	1 608	276	430	1 776	1 836	1 075	359	286
South Monroe CDP, Monroe County	6 370	37.5	472	1 146	214	280	868	887	873	299	244
South Range village, Houghton County	727	40.4	53	95	36	34	97	83	72	37	46
South Rockwood village, Monroe County	1 284	37.1	72	270	49	66	147	226	220	72	46
Spalding township, Menominee County	1 761	43.0	101	287	49	75	169	261	230	106	75
Sparta village, Kent County	4 159	31.5	345	890	159	232	669	630	432	132	129
Sparta township, Kent County	8 938	33.9	669	1 964	343	430	1 224	1 495	1 082	371	326
Spaulding township, Saginaw County	2 399	39.7	136	463	77	84	282	363	349	161	161
Speaker township, Sanilac County	1 408	35.4	111	300	54	42	189	242	183	73	46
Spencer township, Kent County	3 681	37.0	245	759	122	149	460	673	502	216	168
Spring Arbor CDP, Jackson County	2 188	27.7	76	274	444	251	161	208	192	61	62
Spring Arbor township, Jackson County	7 577	35.0	426	1 492	628	456	786	1 127	961	380	307
Springdale township, Manistee County	730	43.1	47	111	22	25	91	91	121	51	45
Springfield city, Calhoun County	5 189	35.9	325	835	228	359	778	825	677	209	184
Springfield township, Kalkaska County	1 270	35.9	85	270	45	56	147	218	184	86	55
Springfield township, Oakland County	13 338	35.9	1 016	2 830	449	497	1 646	2 746	2 171	767	446
Spring Lake village, Ottawa County	2 514	44.0	128	393	53	78	291	354	319	125	107
Spring Lake township, Ottawa County	13 140	38.1	856	2 472	417	508	1 688	2 076	1 862	785	564
Springport village, Jackson County	704	35.1	49	153	32	40	77	128	96	22	33
Springport township, Jackson County	2 182	35.3	131	501	97	91	258	398	295	97	92
Springvale township, Emmet County	1 727	36.8	114	371	52	60	214	310	277	94	66
Springville township, Wexford County	1 673	35.6	116	372	56	63	219	251	217	72	80
Spurr township, Baraga County	227	49.9	6	33	1	3	10	43	42	25	14
Stambaugh city, Iron County	1 243	43.2	61	232	43	41	118	153	165	59	45
Stambaugh township, Iron County	1 248	47.6	36	196	41	24	79	194	201	93	95
Standish city, Arenac County	1 581	36.6	102	312	67	78	196	238	169	66	66
Standish township, Arenac County	2 026	39.1	100	398	60	92	225	334	312	139	108
Stannard township, Ontonagon County	833	44.8	33	139	19	17	74	137	104	56	63
Stanton township, Houghton County	1 268	38.5	85	297	49	55	90	197	190	76	56
Stanton city, Montcalm County	1 504	31.8	95	355	54	82	228	252	152	55	47
Stanwood village, Mecosta County	204	38.5	14	37	7	7	20	43	34	12	9
Star township, Antrim County	745	38.2	56	123	27	36	84	104	97	44	50
Stephenson city, Menominee County	875	47.6	40	128	28	32	66	113	96	38	44
Stephenson township, Menominee County	716	40.1	42	140	27	27	66	124	93	39	36
Sterling village, Arenac County	533	41.1	32	80	15	26	70	69	47	18	22
Sterling Heights city, Macomb County	124 471	37.0	7 729	22 236	4 381	6 215	17 786	20 087	18 621	7 462	5 316
Stevensville village, Berrien County	1 191	40.3	73	196	29	40	160	195	166	60	50
Stockbridge village, Ingham County	1 260	35.4	97	256	39	60	172	212	126	56	50
Stockbridge township, Ingham County	3 435	36.5	253	694	111	126	455	601	478	191	144
Stony Point CDP, Monroe County	1 775	32.4	120	422	60	75	277	320	250	77	54
Stronach township, Manistee County	804	42.0	36	141	23	14	85	143	131	49	54
Sturgis city, St. Joseph County	11 285	32.1	997	2 191	579	719	1 573	1 574	1 232	421	347
Sturgis township, St. Joseph County	2 403	33.2	203	529	74	100	348	375	292	134	84
Sugar Island township, Chippewa County	683	45.4	31	106	15	24	54	107	114	61	49
Sullivan township, Muskegon County	2 477	38.3	136	520	95	77	267	447	396	143	126
Summerfield township, Clare County	453	49.2	14	56	9	13	40	61	80	38	34
Summerfield township, Monroe County	3 233	37.0	204	674	121	126	394	572	510	190	126
Summit township, Jackson County	21 534	40.0	1 382	4 012	623	727	2 504	3 154	3 192	1 211	900
Summit township, Mason County	1 021	45.1	43	189	27	28	86	135	174	73	55

Table 2. **Age and Sex: 2000**—Con.

[For information on confidentiality protection, nonsampling error, and definitions, see text]

Age—Con.			Age and sex						Percent of total population		
			All ages		18 years and over		65 years and over				**State** **County** **Place and County Subdivision**
65 to 74 years	75 to 84 years	85 years and over	Female	Males per 100 females	Total	Female	Total	Female	Under 18 years	65 years and over	
											PLACE AND COUNTY SUBDIVISION—Con.
239	108	18	1 325	97.4	1 957	995	365	180	25.2	14.0	Sherman township, Isabella County
9	8	3	27	122.2	51	24	20	13	15.0	33.3	Sherman township, Keweenaw County
66	42	10	535	103.7	799	401	118	59	26.7	10.8	Sherman township, Mason County
156	139	82	1 140	89.4	1 572	837	377	230	27.2	17.5	Sherman township, Newaygo County
74	29	13	519	108.3	754	377	116	62	30.2	10.7	Sherman township, Osceola County
255	122	25	1 587	104.7	2 442	1 213	402	224	24.8	12.4	Sherman township, St. Joseph County
15	7	5	155	109.0	224	110	27	13	30.9	8.3	Sherwood village, Branch County
176	96	29	1 098	108.0	1 702	823	301	157	25.5	13.2	Sherwood township, Branch County
145	86	22	1 448	100.8	2 099	1 043	253	128	27.8	8.7	Shiawassee township, Shiawassee County
479	315	145	3 463	90.3	4 981	2 642	939	540	24.4	14.2	Shields CDP, Saginaw County
93	92	31	448	92.0	701	373	216	138	18.5	25.1	Shoreham village, Berrien County
221	134	39	818	97.9	1 277	649	394	209	21.1	24.3	Shorewood-Tower Hills-Harbert CDP, Berrien County
207	84	18	1 280	100.2	1 887	949	309	163	26.4	12.1	Sidney township, Montcalm County
28	27	7	277	107.9	381	185	62	34	33.9	10.8	Sigel township, Huron County
295	189	42	1 775	96.7	2 606	1 315	526	289	25.4	15.1	Silver Creek township, Cass County
190	72	13	544	100.6	909	448	275	136	16.7	25.2	Sims township, Arenac County
60	35	9	436	108.0	675	337	104	58	25.6	11.5	Skandia township, Marquette County
387	174	39	1 568	100.7	2 437	1 235	600	306	22.6	19.1	Skidway Lake CDP, Ogemaw County
71	32	5	283	101.1	432	220	108	51	24.1	19.0	Slagle township, Wexford County
169	158	47	1 059	102.0	1 657	823	374	214	22.5	17.5	Sodus township, Berrien County
269	159	30	2 310	101.8	3 319	1 639	458	255	28.8	9.8	Solon township, Kent County
120	54	19	789	95.4	1 133	586	193	109	26.5	12.5	Solon township, Leelanau County
409	179	48	2 120	101.7	3 293	1 648	636	342	23.0	14.9	Somerset township, Hillsdale County
228	122	25	1 302	103.7	2 042	1 001	375	175	23.0	14.1	Soo township, Chippewa County
142	102	64	934	97.4	1 382	713	308	185	25.1	16.7	South Arm township, Charlevoix County
215	98	6	888	107.4	1 400	681	319	144	24.0	17.3	South Branch township, Crawford County
51	16	6	158	108.9	259	124	73	33	21.5	22.1	South Branch township, Wexford County
5 323	4 427	2 138	42 341	84.9	61 420	33 960	11 888	7 405	21.6	15.2	Southfield city, Oakland County
1 394	1 045	258	7 406	94.8	10 866	5 714	2 697	1 494	24.7	18.7	Southfield township, Oakland County
2 543	1 930	417	15 611	93.0	23 652	12 396	4 890	3 034	21.5	16.2	Southgate city, Wayne County
138	87	20	785	94.4	1 169	603	245	137	23.4	16.1	South Gull Lake CDP, Kalamazoo County
469	340	210	2 709	85.3	3 838	2 127	1 019	645	23.6	20.3	South Haven city
2	-	-	4	100.0	8	4	2	1	-	25.0	Allegan County (part)
467	340	210	2 705	85.3	3 830	2 123	1 017	644	23.6	20.3	Van Buren County (part)
325	209	45	2 102	92.5	2 945	1 576	579	344	27.2	14.3	South Haven charter township, Van Buren County
741	591	175	5 250	91.2	7 545	4 025	1 507	964	24.8	15.0	South Lyon city, Oakland County
530	384	173	3 444	85.0	4 752	2 635	1 087	703	25.4	17.1	South Monroe CDP, Monroe County
72	80	22	351	107.1	579	283	174	94	20.4	23.9	South Range village, Houghton County
74	34	8	612	109.8	942	465	116	63	26.6	9.0	South Rockwood village, Monroe County
154	167	87	905	94.6	1 373	706	408	255	22.0	23.2	Spalding township, Menominee County
223	210	108	2 221	87.3	2 924	1 610	541	363	29.7	13.0	Sparta village, Kent County
512	379	143	4 601	94.3	6 305	3 296	1 034	626	29.5	11.6	Sparta township, Kent County
182	106	35	1 244	92.8	1 800	941	323	183	25.0	13.5	Spaulding township, Saginaw County
96	55	17	672	109.5	997	482	168	83	29.2	11.9	Speaker township, Sanilac County
249	115	23	1 780	106.8	2 677	1 296	387	194	27.3	10.5	Spencer township, Kent County
134	181	144	1 270	72.3	1 838	1 100	459	323	16.0	21.0	Spring Arbor CDP, Jackson County
483	350	181	3 954	91.6	5 659	3 044	1 014	621	25.3	13.4	Spring Arbor township, Jackson County
80	39	7	357	104.5	572	286	126	63	21.6	17.3	Springdale township, Manistee County
392	242	135	2 545	103.9	4 029	1 992	769	461	22.4	14.8	Springfield city, Calhoun County
88	32	4	625	103.2	915	461	124	66	28.0	9.8	Springfield township, Kalkaska County
442	260	68	6 623	101.4	9 492	4 750	770	395	28.8	5.8	Springfield township, Oakland County
267	269	130	1 365	84.2	1 993	1 112	666	427	20.7	26.5	Spring Lake village, Ottawa County
890	687	335	6 804	93.1	9 812	5 157	1 912	1 153	25.3	14.6	Spring Lake township, Ottawa County
47	20	7	368	91.3	502	267	74	45	28.7	10.5	Springport village, Jackson County
143	60	19	1 058	106.2	1 550	768	222	118	29.0	10.2	Springport township, Jackson County
100	52	17	854	102.2	1 242	606	169	87	28.1	9.8	Springvale township, Emmet County
137	78	12	814	105.5	1 185	596	227	116	29.2	13.6	Springville township, Wexford County
27	19	4	109	108.3	188	90	50	26	17.2	22.0	Spurr township, Baraga County
134	143	49	679	83.1	950	524	326	205	23.6	26.2	Stambaugh city, Iron County
167	101	21	599	108.3	1 016	493	289	149	18.6	23.2	Stambaugh township, Iron County
124	109	54	866	82.6	1 167	654	287	203	26.2	18.2	Standish city, Arenac County
153	87	18	1 007	101.2	1 528	767	258	146	24.6	12.7	Standish township, Arenac County
95	65	31	389	114.1	661	313	191	91	20.6	22.9	Stannard township, Ontonagon County
114	43	16	600	111.3	886	402	173	87	30.1	13.6	Stanton township, Houghton County
71	89	24	767	96.1	1 054	548	184	112	29.9	12.2	Stanton city, Montcalm County
10	8	3	103	98.1	153	75	21	10	25.0	10.3	Stanwood village, Mecosta County
79	35	10	374	99.2	566	288	124	70	24.0	16.6	Star township, Antrim County
101	118	71	486	80.0	707	399	290	190	19.2	33.1	Stephenson city, Menominee County
72	46	4	343	108.7	534	256	122	63	25.4	17.0	Stephenson township, Menominee County
41	70	43	279	91.0	421	225	154	94	21.0	28.9	Sterling village, Arenac County
7 266	5 398	1 974	63 501	96.0	94 506	49 056	14 638	8 857	24.1	11.8	Sterling Heights city, Macomb County
100	90	32	631	88.7	922	494	222	133	22.6	18.6	Stevensville village, Berrien County
61	83	48	688	83.1	907	503	192	137	28.0	15.2	Stockbridge village, Ingham County
179	140	63	1 753	95.9	2 488	1 273	382	233	27.6	11.1	Stockbridge township, Ingham County
69	39	12	849	109.1	1 233	607	120	62	30.5	6.8	Stony Point CDP, Monroe County
89	32	7	369	117.9	627	298	128	59	22.0	15.9	Stronach township, Manistee County
691	602	359	5 861	92.5	8 097	4 350	1 652	1 105	28.2	14.6	Sturgis city, St. Joseph County
147	92	25	1 199	100.4	1 671	837	264	152	30.5	11.0	Sturgis township, St. Joseph County
89	25	8	325	110.2	546	269	122	61	20.1	17.9	Sugar Island township, Chippewa County
166	82	22	1 234	100.7	1 821	900	270	140	26.5	10.9	Sullivan township, Muskegon County
66	35	7	227	99.6	383	189	108	61	15.5	23.8	Summerfield township, Clare County
204	87	25	1 548	108.9	2 355	1 144	316	171	27.2	9.8	Summerfield township, Monroe County
1 881	1 476	472	11 243	91.5	16 140	8 551	3 829	2 237	25.0	17.8	Summit township, Jackson County
101	85	25	496	105.8	789	393	211	108	22.7	20.7	Summit township, Mason County

Table 2. **Age and Sex: 2000**—Con.

[For information on confidentiality protection, nonsampling error, and definitions, see text]

State County Place and County Subdivision	Total population	Median age	Age: Under 5 years	5 to 17 years	18 to 20 years	21 to 24 years	25 to 34 years	35 to 44 years	45 to 54 years	55 to 59 years	60 to 64 years
PLACE AND COUNTY SUBDIVISION—Con.											
Sumner township, Gratiot County	1 911	36.5	150	363	73	107	218	320	257	108	88
Sumpter township, Wayne County	11 856	33.1	908	2 620	464	606	1 696	2 077	1 686	538	385
Sunfield village, Eaton County	591	31.9	47	132	24	25	92	76	85	22	24
Sunfield township, Eaton County	2 177	36.7	144	447	93	97	239	378	335	103	97
Superior township, Chippewa County	1 329	38.0	81	278	43	55	159	200	216	68	61
Superior township, Washtenaw County	10 740	34.0	937	2 169	389	534	1 497	1 639	1 843	572	326
Surrey township, Clare County	3 555	41.8	183	617	128	123	362	543	502	219	204
Suttons Bay village, Leelanau County	589	47.2	25	90	8	19	38	84	107	40	45
Suttons Bay township, Leelanau County	2 982	39.7	199	662	98	89	264	442	474	167	153
Swan Creek township, Saginaw County	2 536	40.0	147	470	91	87	278	451	402	163	143
Swartz Creek city, Genesee County	5 102	39.6	319	818	196	238	647	769	706	283	267
Sweetwater township, Lake County	238	52.5	12	26	7	9	13	31	33	21	27
Sylvan township, Osceola County	1 033	38.6	67	214	43	30	100	170	135	58	53
Sylvan township, Washtenaw County	6 425	41.4	307	1 277	200	186	601	1 079	1 084	274	237
Sylvan Lake city, Oakland County	1 735	40.3	97	215	34	42	295	345	276	106	66
Tallmadge township, Ottawa County	6 881	35.9	481	1 555	314	265	714	1 249	1 078	343	250
Tawas township, Iosco County	1 684	42.2	75	337	50	40	156	265	253	92	82
Tawas City city, Iosco County	2 005	44.4	88	343	53	61	209	265	244	87	91
Taylor city, Wayne County	65 868	33.9	4 925	12 985	2 512	3 616	10 054	10 364	8 320	3 230	2 625
Taymouth township, Saginaw County	4 624	35.4	312	990	195	198	577	833	717	257	171
Tecumseh city, Lenawee County	8 574	36.3	625	1 637	254	393	1 216	1 308	1 206	365	274
Tecumseh township, Lenawee County	1 881	40.8	98	386	63	43	183	327	366	147	66
Tekonsha village, Calhoun County	712	37.2	40	136	25	34	96	120	86	43	34
Tekonsha township, Calhoun County	1 734	38.0	104	329	56	70	234	266	245	122	99
Temperance CDP, Monroe County	7 757	37.8	485	1 636	245	231	903	1 364	1 213	432	316
Texas township, Kalamazoo County	10 919	38.3	708	2 496	367	356	1 007	1 986	2 054	707	394
Thetford township, Genesee County	8 277	35.5	508	1 715	383	364	1 107	1 495	1 320	418	310
Thomas township, Saginaw County	11 877	41.2	615	2 267	415	363	1 158	1 927	2 031	835	657
Thompson township, Schoolcraft County	671	46.0	36	97	16	22	69	85	129	48	52
Thompsonville village, Benzie County	457	34.9	22	108	15	23	61	65	57	19	22
Thornapple township, Barry County	6 685	33.0	530	1 590	279	278	857	1 225	902	297	216
Three Oaks village, Berrien County	1 829	34.2	152	350	61	107	259	278	256	87	58
Three Oaks township, Berrien County	2 949	37.4	210	544	102	142	372	447	447	146	125
Three Rivers city, St. Joseph County	7 328	31.7	597	1 518	336	458	1 091	1 100	804	286	198
Tilden township, Marquette County	1 003	39.7	47	181	39	49	110	182	169	59	49
Tittabawassee township, Saginaw County	7 706	35.1	486	1 356	224	355	1 411	1 608	1 117	344	238
Tobacco township, Gladwin County	2 552	41.3	148	440	85	78	268	402	390	194	171
Tompkins township, Jackson County	2 758	37.2	170	628	97	79	298	493	417	150	128
Torch Lake township, Antrim County	1 159	51.8	36	174	31	23	67	136	157	80	136
Torch Lake township, Houghton County	1 860	44.3	116	301	51	48	175	252	283	126	113
Traverse City city	14 532	38.1	724	2 223	733	840	2 113	2 193	2 211	714	577
Grand Traverse County (part)	14 383	38.2	705	2 188	730	831	2 082	2 175	2 198	713	572
Leelanau County (part)	149	28.8	19	35	3	9	31	18	13	1	5
Trenton city, Wayne County	19 584	41.5	1 058	3 501	561	616	2 010	3 247	2 824	993	937
Trout Lake township, Chippewa County	465	48.8	11	72	12	6	37	71	64	38	42
Trowbridge township, Allegan County	2 519	37.7	142	503	95	90	326	445	378	145	115
Trowbridge Park CDP, Marquette County	2 012	38.5	91	380	109	107	218	367	376	76	82
Troy township, Newaygo County	243	36.3	21	44	11	19	24	30	42	15	15
Troy city, Oakland County	80 959	38.1	4 991	16 227	2 319	3 093	9 813	14 281	13 796	4 939	3 214
Turin township, Marquette County	131	48.2	7	15	2	3	11	22	28	10	8
Turner village, Arenac County	139	27.5	13	41	4	7	18	19	14	4	3
Turner township, Arenac County	642	39.3	29	143	22	28	57	102	89	39	38
Tuscarora township, Cheboygan County	3 091	44.3	156	513	78	84	342	399	454	200	218
Tuscola township, Tuscola County	2 152	37.2	144	444	73	72	268	328	306	126	120
Tustin village, Osceola County	237	35.6	11	58	11	14	20	35	28	16	9
Twining village, Arenac County	192	37.8	8	38	8	11	21	33	29	8	9
Twin Lake CDP, Muskegon County	1 613	36.2	93	337	57	75	219	256	253	83	71
Tyrone township, Kent County	4 304	32.5	329	1 036	180	210	564	767	573	192	116
Tyrone township, Livingston County	8 459	38.8	533	1 899	264	200	735	1 694	1 583	533	360
Ubly village, Huron County	873	38.5	54	170	20	37	115	138	91	43	55
Unadilla township, Livingston County	3 190	37.8	187	641	101	113	387	607	536	168	109
Union township, Branch County	3 121	35.6	210	672	128	130	388	481	395	163	175
Union township, Grand Traverse County	417	38.4	20	89	12	13	50	78	86	22	22
Union charter township, Isabella County	7 615	25.3	494	1 158	712	1 402	1 023	930	850	251	231
Union City village	1 804	33.3	137	403	78	80	247	264	220	82	83
Branch County (part)	1 770	33.1	136	397	76	79	244	260	215	81	78
Calhoun County (part)	34	45.0	1	6	2	1	3	4	5	1	5
Unionville village, Tuscola County	605	35.1	39	131	22	34	76	91	89	24	13
Utica city, Macomb County	4 577	37.3	234	727	165	275	709	744	693	223	145
Valley township, Allegan County	1 831	37.7	114	353	51	56	256	308	316	126	69
Van Buren township, Wayne County	23 559	32.1	1 684	3 949	910	1 688	4 702	3 836	3 407	1 097	735
Vandalia village, Cass County	429	25.8	36	129	20	24	51	60	35	19	12
Vanderbilt village, Otsego County	587	35.7	43	108	27	35	75	94	52	29	37
Vandercook Lake CDP, Jackson County	4 809	36.1	327	981	174	188	652	771	632	249	168
Vassar city, Tuscola County	2 823	30.5	172	794	135	117	352	392	327	107	90
Vassar township, Tuscola County	4 356	33.6	294	987	205	185	581	754	602	223	174
Venice township, Shiawassee County	2 588	39.5	132	528	81	79	293	433	402	154	135
Vergennes township, Kent County	3 611	34.4	269	941	107	80	447	736	549	139	94
Vermontville village, Eaton County	789	33.0	63	199	23	23	107	130	103	32	26
Vermontville township, Eaton County	2 100	35.8	130	506	74	63	254	328	331	105	97
Vernon township, Isabella County	1 342	38.0	81	268	44	60	169	189	223	69	71
Vernon village, Shiawassee County	847	35.3	68	154	39	36	122	121	131	44	33
Vernon township, Shiawassee County	4 980	37.4	364	936	181	206	590	822	763	342	206
Verona township, Huron County	1 349	38.3	92	282	38	43	140	246	194	67	63
Vevay township, Ingham County	3 614	37.5	188	800	127	142	397	618	664	196	166

Table 2. **Age and Sex: 2000**—Con.

[For information on confidentiality protection, nonsampling error, and definitions, see text]

Age—Con.			Age and sex						Percent of total population		State County Place and County Subdivision
			All ages		18 years and over		65 years and over				
65 to 74 years	75 to 84 years	85 years and over	Female	Males per 100 females	Total	Female	Total	Female	Under 18 years	65 years and over	
											PLACE AND COUNTY SUBDIVISION—Con.
136	79	12	956	99.9	1 398	704	227	116	26.8	11.9	Sumner township, Gratiot County
526	284	66	5 903	100.8	8 328	4 150	876	459	29.8	7.4	Sumpter township, Wayne County
41	17	6	319	85.3	412	217	64	39	30.3	10.8	Sunfield village, Eaton County
132	77	35	1 076	102.3	1 586	788	244	134	27.1	11.2	Sunfield township, Eaton County
109	45	14	649	104.8	970	479	168	84	27.0	12.6	Superior township, Chippewa County
456	298	80	5 661	89.7	7 634	4 119	834	465	28.9	7.8	Superior township, Washtenaw County
339	248	87	1 842	93.0	2 755	1 447	674	389	22.5	19.0	Surrey township, Clare County
81	36	16	306	92.5	474	249	133	76	19.5	22.6	Suttons Bay village, Leelanau County
269	128	37	1 474	102.3	2 121	1 062	434	220	28.9	14.6	Suttons Bay township, Leelanau County
189	92	23	1 253	102.4	1 919	958	304	175	24.3	12.0	Swan Creek township, Saginaw County
455	311	93	2 719	87.6	3 965	2 192	859	528	22.3	16.8	Swartz Creek city, Genesee County
33	22	4	112	112.5	200	93	59	24	16.0	24.8	Sweetwater township, Lake County
111	42	10	488	111.7	752	365	163	86	27.2	15.8	Sylvan township, Osceola County
395	462	323	3 363	91.0	4 841	2 623	1 180	775	24.7	18.4	Sylvan township, Washtenaw County
145	92	22	883	96.5	1 423	731	259	155	18.0	14.9	Sylvan Lake city, Oakland County
383	200	49	3 376	103.8	4 845	2 372	632	327	29.6	9.2	Tallmadge township, Ottawa County
185	107	42	856	96.7	1 272	646	334	173	24.5	19.8	Tawas township, Iosco County
196	241	127	1 067	87.9	1 574	853	564	355	21.5	28.1	Tawas City city, Iosco County
4 439	2 191	607	34 101	93.2	47 958	25 334	7 237	4 291	27.2	11.0	Taylor city, Wayne County
236	115	23	2 285	102.4	3 322	1 664	374	207	28.2	8.1	Taymouth township, Saginaw County
591	555	150	4 452	92.6	6 312	3 371	1 296	819	26.4	15.1	Tecumseh city, Lenawee County
142	48	12	941	99.9	1 397	691	202	108	25.7	10.7	Tecumseh township, Lenawee County
64	25	9	369	93.0	536	275	98	59	24.7	13.8	Tekonsha village, Calhoun County
138	55	16	869	99.5	1 301	652	209	117	25.0	12.1	Tekonsha township, Calhoun County
525	305	102	3 943	96.7	5 636	2 946	932	561	27.3	12.0	Temperance CDP, Monroe County
570	228	46	5 506	98.3	7 715	3 934	844	443	29.3	7.7	Texas township, Kalamazoo County
422	182	53	4 143	99.8	6 054	3 069	657	355	26.9	7.9	Thetford township, Genesee County
892	527	190	6 181	92.2	8 995	4 753	1 609	909	24.3	13.5	Thomas township, Saginaw County
65	45	7	335	100.3	538	265	117	55	19.8	17.4	Thompson township, Schoolcraft County
42	21	2	227	101.3	327	164	65	33	28.4	14.2	Thompsonville village, Benzie County
288	180	43	3 365	98.7	4 565	2 310	511	294	31.7	7.6	Thornapple township, Barry County
117	77	27	933	96.0	1 327	704	221	136	27.4	12.1	Three Oaks village, Berrien County
223	140	51	1 496	97.1	2 195	1 136	414	236	25.6	14.0	Three Oaks township, Berrien County
404	370	166	3 813	92.2	5 213	2 775	940	641	28.9	12.8	Three Rivers city, St. Joseph County
77	32	9	481	108.5	775	370	118	61	22.7	11.8	Tilden township, Marquette County
340	185	42	3 240	137.8	5 864	2 363	567	312	23.9	7.4	Tittabawassee township, Saginaw County
246	113	17	1 261	102.4	1 964	984	376	186	23.0	14.7	Tobacco township, Gladwin County
179	88	31	1 387	98.8	1 960	985	298	157	28.9	10.8	Tompkins township, Jackson County
211	91	17	567	104.4	949	473	319	162	18.1	27.5	Torch Lake township, Antrim County
204	124	67	948	96.2	1 443	738	395	215	22.4	21.2	Torch Lake township, Houghton County
1 006	872	326	7 630	90.5	11 585	6 187	2 204	1 434	20.3	15.2	Traverse City city
997	869	323	7 546	90.6	11 490	6 133	2 189	1 425	20.1	15.2	Grand Traverse County (part)
9	3	3	84	77.4	95	54	15	9	36.2	10.1	Leelanau County (part)
2 207	1 322	308	10 257	90.9	15 025	8 066	3 837	2 297	23.3	19.6	Trenton city, Wayne County
64	36	12	241	92.9	382	192	112	61	17.8	24.1	Trout Lake township, Chippewa County
202	60	18	1 232	104.5	1 874	917	280	142	25.6	11.1	Trowbridge township, Allegan County
109	76	21	1 019	97.4	1 541	780	206	124	23.4	10.2	Trowbridge Park CDP, Marquette County
16	6	-	111	118.9	178	84	22	11	26.7	9.1	Troy township, Newaygo County
4 668	2 825	793	40 878	98.1	59 741	30 668	8 286	4 844	26.2	10.2	Troy city, Oakland County
11	9	5	68	92.6	109	55	25	13	16.8	19.1	Turin township, Marquette County
9	5	2	67	107.5	85	46	16	9	38.8	11.5	Turner village, Arenac County
65	23	7	301	113.3	470	231	95	47	26.8	14.8	Turner township, Arenac County
356	235	56	1 581	95.5	2 422	1 265	647	351	21.6	20.9	Tuscarora township, Cheboygan County
145	102	24	1 089	97.6	1 564	799	271	153	27.3	12.6	Tuscola township, Tuscola County
18	12	5	126	88.1	168	94	35	21	29.1	14.8	Tustin village, Osceola County
17	9	1	102	88.2	146	74	27	17	24.0	14.1	Twining village, Arenac County
101	52	16	791	103.9	1 183	572	169	87	26.7	10.5	Twin Lake CDP, Muskegon County
197	120	20	2 154	99.8	2 939	1 470	337	174	31.7	7.8	Tyrone township, Kent County
414	182	62	4 192	101.8	6 027	2 978	658	333	28.8	7.8	Tyrone township, Livingston County
62	64	24	459	90.2	649	347	150	89	25.7	17.2	Ubly village, Huron County
191	121	29	1 593	100.3	2 362	1 167	341	177	26.0	10.7	Unadilla township, Livingston County
229	114	36	1 579	97.7	2 239	1 132	379	211	28.3	12.1	Union township, Branch County
14	9	2	186	124.2	308	141	25	9	26.1	6.0	Union township, Grand Traverse County
327	175	62	3 970	91.8	5 963	3 159	564	322	21.7	7.4	Union charter township, Isabella County
125	64	21	931	93.8	1 264	654	210	126	29.9	11.6	Union City village
121	63	20	914	93.7	1 237	641	204	123	30.1	11.5	Branch County (part)
4	1	1	17	100.0	27	13	6	3	20.6	17.6	Calhoun County (part)
44	31	11	313	93.3	435	232	86	46	28.1	14.2	Unionville village, Tuscola County
271	271	120	2 373	92.9	3 616	1 885	662	421	21.0	14.5	Utica city, Macomb County
121	49	12	915	100.1	1 364	683	182	97	25.5	9.9	Valley township, Allegan County
958	495	98	11 683	101.7	17 926	8 970	1 551	859	23.9	6.6	Van Buren township, Wayne County
23	16	4	203	111.3	264	130	43	24	38.5	10.0	Vandalia village, Cass County
52	24	11	296	98.3	436	222	87	51	25.7	14.8	Vanderbilt village, Otsego County
348	267	52	2 491	93.1	3 501	1 819	667	379	27.2	13.9	Vandercook Lake CDP, Jackson County
157	133	47	1 367	106.5	1 857	1 010	337	218	34.2	11.9	Vassar city, Tuscola County
210	126	15	2 162	101.5	3 075	1 540	351	191	29.4	8.1	Vassar township, Tuscola County
217	105	29	1 290	100.6	1 928	958	351	191	25.5	13.6	Venice township, Shiawassee County
149	75	25	1 774	103.6	2 401	1 202	249	143	33.5	6.9	Vergennes township, Kent County
45	27	11	410	92.4	527	281	83	47	33.2	10.5	Vermontville village, Eaton County
127	62	23	1 056	98.9	1 464	749	212	117	30.3	10.1	Vermontville township, Eaton County
96	56	16	653	105.5	993	488	168	85	26.0	12.5	Vernon township, Isabella County
67	22	10	434	95.2	625	330	99	57	26.2	11.7	Vernon village, Shiawassee County
346	175	49	2 498	99.4	3 680	1 859	570	312	26.1	11.4	Vernon township, Shiawassee County
111	61	12	692	94.9	975	493	184	95	27.7	13.6	Verona township, Huron County
185	99	32	1 797	101.1	2 626	1 314	316	170	27.3	8.7	Vevay township, Ingham County

Table 2. **Age and Sex: 2000**—Con.

[For information on confidentiality protection, nonsampling error, and definitions, see text]

State County Place and County Subdivision	Total population	Median age	Age: Under 5 years	5 to 17 years	18 to 20 years	21 to 24 years	25 to 34 years	35 to 44 years	45 to 54 years	55 to 59 years	60 to 64 years
PLACE AND COUNTY SUBDIVISION—Con.											
Vicksburg village, Kalamazoo County	2 320	34.7	160	508	106	105	293	393	301	91	78
Victor township, Clinton County	3 275	37.7	218	734	100	84	353	662	563	206	125
Victory township, Mason County	1 444	38.6	75	295	60	32	168	240	189	85	74
Vienna township, Genesee County	13 108	37.5	804	2 448	536	653	1 612	2 099	2 074	787	542
Vienna township, Montmorency County	572	42.7	37	101	15	19	51	82	82	59	35
Village of Clarkston city, Oakland County	962	40.7	62	185	24	27	114	152	165	60	44
Village of Lake Isabella village, Isabella County	1 243	45.3	71	157	32	40	164	153	168	122	120
Volinia township, Cass County	1 174	36.4	76	273	50	31	126	222	153	64	54
Wakefield city, Gogebic County	2 085	48.3	68	268	70	73	188	280	287	114	101
Wakefield township, Gogebic County	364	47.4	14	52	5	7	36	51	69	21	24
Wakeshma township, Kalamazoo County	1 414	36.5	85	322	52	42	169	263	206	79	51
Waldron village, Hillsdale County	590	33.4	48	128	18	35	77	100	58	28	22
Wales township, St. Clair County	2 986	36.3	175	666	105	96	375	547	488	145	116
Walker township, Cheboygan County	292	39.5	18	58	11	8	27	47	43	19	24
Walker city, Kent County	21 842	32.4	1 511	4 140	1 008	1 697	3 441	3 561	2 577	910	688
Walkerville village, Oceana County	254	31.5	13	74	11	8	31	52	21	9	8
Walled Lake city, Oakland County	6 713	36.8	425	1 006	209	288	1 225	1 245	961	319	232
Walton township, Eaton County	2 011	35.2	145	439	75	75	266	352	319	106	73
Warner township, Antrim County	389	35.6	22	86	22	10	50	76	45	19	17
Warren city, Macomb County	138 247	37.9	8 784	22 939	4 452	6 055	20 550	21 969	16 252	6 686	6 689
Warren township, Midland County	2 107	36.4	118	460	77	92	253	344	290	105	105
Washington township, Gratiot County	909	38.8	49	159	41	42	102	162	136	63	32
Washington township, Macomb County	19 080	37.0	1 337	3 743	647	768	2 406	3 395	2 992	1 199	887
Washington township, Sanilac County	1 636	38.0	119	337	49	65	188	233	226	96	84
Waterford CDP, Oakland County	73 150	35.5	5 249	11 708	2 565	3 409	12 942	13 408	10 069	3 483	2 424
Waterford township, Oakland County	73 150	35.5	5 249	11 708	2 565	3 409	12 942	13 408	10 069	3 483	2 424
Waterloo township, Jackson County	3 069	35.9	189	610	93	118	457	580	452	147	132
Watersmeet township, Gogebic County	1 472	41.6	66	255	114	68	115	171	179	117	124
Watertown township, Clinton County	4 162	39.3	233	911	172	103	374	765	797	278	189
Watertown township, Sanilac County	1 376	37.0	88	319	39	41	155	229	207	69	63
Watertown township, Tuscola County	2 231	36.6	135	491	104	78	258	395	305	141	89
Watervliet city, Berrien County	1 843	34.9	113	421	63	84	244	314	238	61	54
Watervliet township, Berrien County	3 392	37.2	256	613	125	163	436	485	496	178	156
Watson township, Allegan County	2 086	32.9	161	491	79	86	280	380	292	83	85
Waucedah township, Dickinson County	800	41.0	32	161	24	21	64	167	154	53	23
Waverly township, Cheboygan County	472	43.4	29	88	13	10	40	71	46	38	37
Waverly CDP, Eaton County	16 194	38.0	917	2 910	757	879	2 011	2 376	2 714	890	620
Waverly township, Van Buren County	2 467	36.3	172	510	85	95	298	479	379	132	85
Wawatam township, Emmet County	705	45.8	42	102	18	14	73	96	114	48	43
Wayland city, Allegan County	3 939	30.7	357	841	173	244	632	676	363	100	113
Wayland township, Allegan County	3 013	34.9	216	681	100	118	397	576	440	134	92
Wayne township, Cass County	2 861	36.9	186	600	115	113	317	499	427	153	154
Wayne city, Wayne County	19 051	34.7	1 400	3 628	716	905	2 962	3 096	2 535	864	715
Weare township, Oceana County	1 261	34.7	65	333	38	48	153	209	149	52	42
Webber township, Lake County	1 875	36.8	65	320	273	80	170	222	199	90	91
Webberville village, Ingham County	1 503	31.1	127	334	65	81	246	272	182	45	41
Webster township, Washtenaw County	5 198	38.7	380	1 206	124	86	440	1 087	1 005	330	172
Weesaw township, Berrien County	2 065	38.9	114	380	73	81	249	363	313	123	91
Weidman CDP, Isabella County	879	37.6	41	189	36	28	100	153	104	48	53
Weldon township, Benzie County	530	42.3	21	98	21	21	67	63	79	31	40
Wellington township, Alpena County	296	39.6	14	59	9	11	35	42	35	30	12
Wells township, Delta County	5 044	38.6	264	1 093	206	144	513	913	861	275	210
Wells township, Marquette County	292	40.0	11	55	13	9	27	49	41	28	19
Wells township, Tuscola County	1 946	37.6	107	372	78	76	248	376	341	98	57
West Bloomfield township, Oakland County	64 860	40.2	4 199	12 894	1 669	1 733	6 376	11 228	11 091	4 061	2 935
West Bloomfield Township CDP, Oakland County	64 862	40.2	4 199	12 894	1 669	1 733	6 377	11 229	11 091	4 061	2 935
West Branch township, Dickinson County	67	48.8	3	8	3	1	3	6	15	3	12
West Branch township, Marquette County	1 648	29.7	175	379	60	88	279	260	219	58	45
West Branch township, Missaukee County	532	37.0	31	125	19	20	50	95	73	31	16
West Branch city, Ogemaw County	1 926	34.7	134	360	80	85	312	275	216	89	74
West Branch township, Ogemaw County	2 628	39.8	133	556	83	83	272	394	347	152	139
West Ishpeming CDP, Marquette County	2 792	41.9	153	493	117	113	279	387	496	155	116
Westland city, Wayne County	86 602	35.2	6 017	14 140	3 032	4 781	15 018	14 316	10 705	3 790	3 347
West Monroe CDP, Monroe County	3 893	31.6	307	786	165	253	639	612	470	171	125
Westphalia village, Clinton County	876	35.8	83	161	17	41	126	107	87	44	59
Westphalia township, Clinton County	2 257	34.8	192	506	71	88	281	355	255	121	107
West Traverse township, Emmet County	1 448	47.0	60	249	34	24	97	203	299	101	109
Westwood CDP, Kalamazoo County	9 122	33.0	522	1 059	670	1 177	1 366	1 057	1 059	395	283
Wexford township, Wexford County	798	35.5	57	187	18	34	95	134	115	39	37
Wheatfield township, Ingham County	1 641	38.5	103	366	53	43	183	281	288	119	57
Wheatland township, Hillsdale County	1 258	38.0	69	284	43	31	132	226	178	68	61
Wheatland township, Mecosta County	1 474	38.0	80	338	51	58	152	215	225	80	74
Wheatland township, Sanilac County	530	34.5	39	125	20	22	65	80	52	29	26
Wheeler township, Gratiot County	2 785	35.5	184	579	122	130	355	419	381	126	150
White Cloud city, Newaygo County	1 420	33.5	106	276	78	80	189	230	153	66	52
Whitefish township, Chippewa County	588	52.6	21	66	10	7	42	79	88	70	48
Whiteford township, Monroe County	4 420	39.1	248	911	165	160	445	797	708	280	224
Whitehall city, Muskegon County	2 884	40.0	165	547	110	123	306	440	372	150	107
Whitehall township, Muskegon County	1 648	38.8	99	346	62	58	161	276	288	114	75
White Lake township, Oakland County	28 219	36.4	2 021	5 786	965	947	3 655	5 613	4 599	1 470	955
White Oak township, Ingham County	1 177	37.0	74	234	50	45	144	219	169	63	58
White Pigeon village, St. Joseph County	1 627	33.2	116	357	77	80	219	262	213	72	65
White Pigeon township, St. Joseph County	3 847	38.4	231	747	141	161	453	592	595	237	202
White River township, Muskegon County	1 338	43.9	65	254	39	32	118	188	227	91	85
Whitewater township, Grand Traverse County	2 467	39.5	126	539	58	66	234	480	419	144	104

Table 2. **Age and Sex: 2000**—Con.

[For information on confidentiality protection, nonsampling error, and definitions, see text]

Age—Con.			Age and sex						Percent of total population		State County Place and County Subdivision
			All ages		18 years and over		65 years and over				
65 to 74 years	75 to 84 years	85 years and over	Female	Males per 100 females	Total	Female	Total	Female	Under 18 years	65 years and over	
											PLACE AND COUNTY SUBDIVISION—Con.
120	111	54	1 236	87.7	1 652	891	285	171	28.8	12.3	Vicksburg village, Kalamazoo County
148	64	18	1 629	101.0	2 323	1 162	230	117	29.1	7.0	Victor township, Clinton County
81	88	57	723	99.7	1 074	551	226	133	25.6	15.7	Victory township, Mason County
880	482	191	6 592	98.8	9 856	5 073	1 553	909	24.8	11.8	Vienna township, Genesee County
57	27	7	274	108.8	434	209	91	41	24.1	15.9	Vienna township, Montmorency County
71	41	17	507	89.7	715	388	129	76	25.7	13.4	Village of Clarkston city, Oakland County
128	79	9	625	98.9	1 015	508	216	109	18.3	17.4	Village of Lake Isabella village, Isabella County
70	38	17	566	107.4	825	411	125	60	29.7	10.6	Volinia township, Cass County
242	253	141	1 096	90.2	1 749	924	636	366	16.1	30.5	Wakefield city, Gogebic County
48	33	4	178	104.5	298	146	85	42	18.1	23.4	Wakefield township, Gogebic County
97	39	9	683	107.0	1 007	484	145	72	28.8	10.3	Wakeshma township, Kalamazoo County
45	19	12	307	92.2	414	222	76	50	29.8	12.9	Waldron village, Hillsdale County
154	95	24	1 467	103.5	2 145	1 075	273	151	28.2	9.1	Wales township, St. Clair County
22	12	3	136	114.7	216	107	37	19	26.0	12.7	Walker township, Cheboygan County
1 158	844	307	11 046	97.7	16 191	8 308	2 309	1 391	25.9	10.6	Walker city, Kent County
15	8	4	133	91.0	167	88	27	15	34.3	10.6	Walkerville village, Oceana County
411	309	83	3 615	85.7	5 282	2 917	803	541	21.3	12.0	Walled Lake city, Oakland County
91	54	16	982	104.8	1 427	696	161	91	29.0	8.0	Walton township, Eaton County
29	11	2	180	116.1	281	137	42	23	27.8	10.8	Warner township, Antrim County
12 515	8 808	2 548	70 687	95.6	106 524	55 442	23 871	14 115	22.9	17.3	Warren city, Macomb County
166	77	20	1 037	103.2	1 529	774	263	139	27.4	12.5	Warren township, Midland County
66	39	18	449	102.4	701	353	123	71	22.9	13.5	Washington township, Gratiot County
1 046	503	157	9 646	97.8	14 000	7 154	1 706	980	26.6	8.9	Washington township, Macomb County
150	73	16	821	99.3	1 180	603	239	120	27.9	14.6	Washington township, Sanilac County
4 149	2 790	954	36 648	99.6	56 193	28 458	7 893	4 814	23.2	10.8	Waterford CDP, Oakland County
4 149	2 790	954	36 648	99.6	56 193	28 458	7 893	4 814	23.2	10.8	Waterford township, Oakland County
188	81	22	1 444	112.5	2 270	1 078	291	160	26.0	9.5	Waterloo township, Jackson County
160	85	18	665	121.4	1 151	522	263	135	21.8	17.9	Watersmeet township, Gogebic County
215	109	16	2 055	102.5	3 018	1 535	340	181	27.5	8.2	Watertown township, Clinton County
102	52	12	691	99.1	969	489	166	93	29.6	12.1	Watertown township, Sanilac County
128	88	19	1 075	107.5	1 605	779	235	119	28.1	10.5	Watertown township, Tuscola County
118	92	41	976	88.8	1 309	713	251	167	29.0	13.6	Watervliet city, Berrien County
274	172	38	1 760	92.7	2 523	1 322	484	270	25.6	14.3	Watervliet township, Berrien County
97	42	10	993	110.1	1 434	686	149	74	31.3	7.1	Watson township, Allegan County
57	35	9	394	103.0	607	304	101	54	24.1	12.6	Waucedah township, Dickinson County
62	27	11	233	102.6	355	172	100	48	24.8	21.2	Waverly township, Cheboygan County
1 062	801	257	8 544	89.5	12 367	6 671	2 120	1 318	23.6	13.1	Waverly CDP, Eaton County
137	78	17	1 237	99.4	1 785	900	232	119	27.6	9.4	Waverly township, Van Buren County
74	64	17	371	90.0	561	302	155	85	20.4	22.0	Wawatam township, Emmet County
178	183	79	2 068	90.5	2 741	1 496	440	290	30.4	11.2	Wayland city, Allegan County
146	90	23	1 437	109.7	2 116	1 033	259	138	29.8	8.6	Wayland township, Allegan County
186	85	26	1 403	103.9	2 075	1 033	297	158	27.5	10.4	Wayne township, Cass County
1 159	831	240	9 893	92.6	14 023	7 401	2 230	1 405	26.4	11.7	Wayne city, Wayne County
86	65	21	608	107.4	863	425	172	97	31.6	13.6	Weare township, Oceana County
192	108	65	726	158.3	1 490	612	365	208	20.5	19.5	Webber township, Lake County
54	43	13	777	93.4	1 042	559	110	69	30.7	7.3	Webberville village, Ingham County
239	105	24	2 538	104.8	3 612	1 786	368	188	30.5	7.1	Webster township, Washtenaw County
160	95	23	1 013	103.8	1 571	768	278	149	23.9	13.5	Weesaw township, Berrien County
75	42	10	448	96.2	649	330	127	63	26.2	14.4	Weidman CDP, Isabella County
53	32	4	269	97.0	411	210	89	43	22.5	16.8	Weldon township, Benzie County
30	15	4	147	101.4	223	115	49	30	24.7	16.6	Wellington township, Alpena County
358	172	35	2 477	103.6	3 687	1 833	565	283	26.9	11.2	Wells township, Delta County
18	17	5	143	104.2	226	109	40	17	22.6	13.7	Wells township, Marquette County
110	66	17	941	106.8	1 467	705	193	107	24.6	9.9	Wells township, Tuscola County
4 742	2 907	1 025	32 953	96.8	47 767	24 762	8 674	4 784	26.4	13.4	West Bloomfield township, Oakland County
4 742	2 907	1 025	32 954	96.8	47 769	24 763	8 674	4 784	26.4	13.4	West Bloomfield Township CDP, Oakland County
11	1	1	30	123.3	56	25	13	6	16.4	19.4	West Branch township, Dickinson County
59	20	6	849	94.1	1 094	564	85	43	33.6	5.2	West Branch township, Marquette County
44	24	4	266	100.0	376	184	72	36	29.3	13.5	West Branch township, Missaukee County
139	124	38	1 016	89.6	1 432	785	301	204	25.6	15.6	West Branch city, Ogemaw County
226	175	68	1 346	95.2	1 939	1 015	469	270	26.2	17.8	West Branch township, Ogemaw County
219	180	84	1 450	92.6	2 146	1 114	483	279	23.1	17.3	West Ishpeming CDP, Marquette County
6 020	3 981	1 455	44 976	92.6	66 445	35 050	11 456	7 278	23.3	13.2	Westland city, Wayne County
224	125	16	1 975	97.1	2 800	1 448	365	212	28.1	9.4	West Monroe CDP, Monroe County
86	47	18	450	94.7	632	326	151	85	27.9	17.2	Westphalia village, Clinton County
180	75	26	1 122	101.2	1 559	773	281	148	30.9	12.5	Westphalia township, Clinton County
172	84	16	713	103.1	1 139	570	272	140	21.3	18.8	West Traverse township, Emmet County
718	656	160	4 911	85.7	7 541	4 141	1 534	981	17.3	16.8	Westwood CDP, Kalamazoo County
47	32	3	369	116.3	554	265	82	39	30.6	10.3	Wexford township, Wexford County
91	47	10	825	98.9	1 172	587	148	77	28.6	9.0	Wheatfield township, Ingham County
98	51	17	618	103.6	905	434	166	89	28.1	13.2	Wheatland township, Hillsdale County
105	72	24	748	97.1	1 056	545	201	113	28.4	13.6	Wheatland township, Mecosta County
45	24	3	252	110.3	366	183	72	39	30.9	13.6	Wheatland township, Sanilac County
179	122	38	1 396	99.5	2 022	1 044	339	201	27.4	12.2	Wheeler township, Gratiot County
98	65	27	693	104.9	1 038	492	190	124	26.9	13.4	White Cloud city, Newaygo County
99	52	6	292	101.4	501	253	157	80	14.8	26.7	Whitefish township, Chippewa County
299	152	31	2 168	103.9	3 261	1 623	482	260	26.2	10.9	Whiteford township, Monroe County
234	221	109	1 558	85.1	2 172	1 199	564	373	24.7	19.6	Whitehall city, Muskegon County
89	66	14	838	96.7	1 203	612	169	94	27.0	10.3	Whitehall township, Muskegon County
1 343	674	191	14 100	100.1	20 412	10 251	2 208	1 239	27.7	7.8	White Lake township, Oakland County
62	35	24	573	105.4	869	421	121	71	26.2	10.3	White Oak township, Ingham County
95	54	17	878	85.3	1 154	623	166	98	29.1	10.2	White Pigeon village, St. Joseph County
290	157	41	1 986	93.7	2 869	1 490	488	261	25.4	12.7	White Pigeon township, St. Joseph County
149	73	17	680	96.8	1 019	521	239	133	23.8	17.9	White River township, Muskegon County
184	88	25	1 213	103.4	1 802	884	297	153	27.0	12.0	Whitewater township, Grand Traverse County

Table 2. **Age and Sex: 2000**—Con.

[For information on confidentiality protection, nonsampling error, and definitions, see text]

State County Place and County Subdivision	Total population	Median age	Age								
			Under 5 years	5 to 17 years	18 to 20 years	21 to 24 years	25 to 34 years	35 to 44 years	45 to 54 years	55 to 59 years	60 to 64 years
PLACE AND COUNTY SUBDIVISION—Con.											
Whitmore Lake CDP	6 574	33.9	518	1 093	164	345	1 301	1 274	877	268	226
Livingston County (part)	1 724	38.3	105	294	41	71	261	329	302	101	68
Washtenaw County (part)	4 850	32.8	413	799	123	274	1 040	945	575	167	158
Whitney township, Arenac County	1 033	49.6	53	152	24	24	78	129	139	77	109
Whittemore city, Iosco County	476	36.3	40	96	22	18	50	76	54	18	20
Wilber township, Iosco County	740	44.1	20	142	17	12	62	129	114	58	65
Wilcox township, Newaygo County	1 145	35.4	71	287	36	39	130	205	154	51	57
Williams township, Bay County	4 492	37.0	296	937	175	146	535	841	633	227	197
Williamston city, Ingham County	3 441	33.7	276	653	143	162	563	542	429	131	114
Williamstown township, Ingham County	4 834	40.9	266	1 133	137	85	351	838	1 051	319	212
Wilmot township, Cheboygan County	826	34.4	70	185	23	33	109	139	97	63	31
Wilson township, Alpena County	2 074	39.1	125	419	91	69	206	369	296	109	105
Wilson township, Charlevoix County	2 022	35.5	166	428	89	71	241	361	291	112	86
Windsor charter township, Eaton County	7 340	42.0	353	1 420	243	205	640	1 225	1 354	495	308
Winfield township, Montcalm County	2 049	33.9	159	447	92	75	292	357	231	105	105
Winsor township, Huron County	2 044	40.5	101	421	61	57	193	335	276	100	72
Winterfield township, Clare County	483	40.2	26	103	23	14	44	61	77	23	34
Wise township, Isabella County	1 301	34.7	90	295	49	53	169	212	171	56	59
Wisner township, Tuscola County	749	43.8	44	104	27	28	81	110	147	43	42
Wixom city, Oakland County	13 263	30.3	1 130	2 170	684	1 178	2 739	2 451	1 518	400	272
Wolf Lake CDP, Muskegon County	4 455	34.2	317	926	195	230	612	680	601	211	182
Wolverine village, Cheboygan County	359	32.2	34	77	15	17	51	48	39	26	15
Wolverine Lake village, Oakland County	4 415	37.5	308	817	126	140	586	881	766	287	173
Woodbridge township, Hillsdale County	1 337	29.5	129	347	62	61	161	200	151	63	33
Woodhaven city, Wayne County	12 530	36.1	787	2 293	543	704	1 737	2 028	2 372	778	416
Woodhull township, Shiawassee County	3 850	38.0	245	789	131	140	418	731	685	241	159
Woodland village, Barry County	495	30.3	43	118	13	22	85	75	52	23	15
Woodland township, Barry County	2 129	36.9	139	445	83	70	261	353	284	139	93
Woodland Beach CDP, Monroe County	2 179	34.2	129	483	97	112	298	410	325	109	59
Woodstock township, Lenawee County	3 468	39.6	188	681	114	104	391	574	565	216	192
Worth township, Sanilac County	4 021	40.0	255	725	120	136	457	627	521	284	217
Wright township, Hillsdale County	1 788	36.3	119	390	56	84	208	295	215	108	82
Wright township, Ottawa County	3 286	35.6	207	755	129	134	394	544	434	166	136
Wyandotte city, Wayne County	28 006	38.0	1 567	4 776	1 000	1 328	3 984	4 870	3 962	1 139	979
Wyoming city, Kent County	69 368	31.2	5 574	13 845	3 079	4 512	11 973	11 397	8 157	2 387	1 938
Yale city, St. Clair County	2 063	33.2	173	437	100	82	302	268	221	73	58
Yankee Springs township, Barry County	4 219	37.3	288	814	123	158	543	706	584	274	217
Yates township, Lake County	714	43.3	55	133	23	29	51	79	89	54	44
York charter township, Washtenaw County	7 392	37.4	358	1 308	204	263	1 197	1 635	1 313	424	249
Ypsilanti city, Washtenaw County	22 362	23.6	1 120	2 438	4 577	3 976	3 634	2 263	1 782	573	428
Ypsilanti township, Washtenaw County	49 182	31.2	4 048	8 885	1 901	3 556	9 595	7 744	6 415	2 074	1 428
Zeeland city, Ottawa County	5 805	37.4	384	1 136	188	278	726	810	580	171	182
Zeeland charter township, Ottawa County	7 613	30.7	718	1 882	273	354	1 137	1 258	899	319	223
Zilwaukee city, Saginaw County	1 799	37.1	108	314	50	70	283	278	227	105	108
Zilwaukee township, Saginaw County	61	45.2	2	13	2	3	-	10	10	5	6

Table 2. **Age and Sex: 2000**—Con.

[For information on confidentiality protection, nonsampling error, and definitions, see text]

Age—Con.			Age and sex						Percent of total population		
			All ages		18 years and over		65 years and over				**State County Place and County Subdivision**
65 to 74 years	75 to 84 years	85 years and over	Female	Males per 100 females	Total	Female	Total	Female	Under 18 years	65 years and over	
											PLACE AND COUNTY SUBDIVISION—Con.
281	180	47	3 245	102.6	4 963	2 498	508	284	24.5	7.7	Whitmore Lake CDP
96	48	8	855	101.6	1 325	659	152	77	23.1	8.8	Livingston County (part)
185	132	39	2 390	102.9	3 638	1 839	356	207	25.0	7.3	Washtenaw County (part)
155	74	19	524	97.1	828	415	248	128	19.8	24.0	Whitney township, Arenac County
33	32	17	255	86.7	340	190	82	59	28.6	17.2	Whittemore city, Iosco County
79	37	5	369	100.5	578	278	121	63	21.9	16.4	Wilber township, Iosco County
68	39	8	554	106.7	787	381	115	54	31.3	10.0	Wilcox township, Newaygo County
290	175	40	2 205	103.7	3 259	1 618	505	279	27.4	11.2	Williams township, Bay County
220	158	50	1 826	88.4	2 512	1 352	428	257	27.0	12.4	Williamston city, Ingham County
272	136	34	2 410	100.6	3 435	1 715	442	220	28.9	9.1	Williamstown township, Ingham County
46	24	6	401	106.0	571	284	76	38	30.9	9.2	Wilmot township, Cheboygan County
172	94	19	1 007	106.0	1 530	747	285	140	26.2	13.7	Wilson township, Alpena County
119	45	13	998	102.6	1 428	697	177	98	29.4	8.8	Wilson township, Charlevoix County
547	389	161	3 761	95.2	5 567	2 907	1 097	649	24.2	14.9	Windsor charter township, Eaton County
118	53	15	986	107.8	1 443	703	186	95	29.6	9.1	Winfield township, Montcalm County
204	159	65	1 042	96.2	1 522	777	428	239	25.5	20.9	Winsor township, Huron County
49	26	3	235	105.5	354	178	78	41	26.7	16.1	Winterfield township, Clare County
84	52	11	651	99.8	916	449	147	76	29.6	11.3	Wise township, Isabella County
65	42	16	357	109.8	601	286	123	61	19.8	16.4	Wisner township, Tuscola County
390	258	73	6 330	109.5	9 963	4 789	721	429	24.9	5.4	Wixom city, Oakland County
286	177	38	2 266	96.6	3 212	1 656	501	298	27.9	11.2	Wolf Lake CDP, Muskegon County
19	10	8	195	84.1	248	132	37	21	30.9	10.3	Wolverine village, Cheboygan County
188	124	19	2 174	103.1	3 290	1 627	331	182	25.5	7.5	Wolverine Lake village, Oakland County
76	41	13	674	98.4	861	431	130	69	35.6	9.7	Woodbridge township, Hillsdale County
473	289	110	6 360	97.0	9 450	4 866	872	519	24.6	7.0	Woodhaven city, Wayne County
202	81	28	1 915	101.0	2 816	1 407	311	165	26.9	8.1	Woodhull township, Shiawassee County
24	18	7	237	108.9	334	162	49	28	32.5	9.9	Woodland village, Barry County
142	88	32	1 037	105.3	1 545	751	262	146	27.4	12.3	Woodland township, Barry County
99	50	8	1 085	100.8	1 567	791	157	97	28.1	7.2	Woodland Beach CDP, Monroe County
263	143	37	1 714	102.3	2 599	1 290	443	237	25.1	12.8	Woodstock township, Lenawee County
371	240	68	2 009	100.1	3 041	1 556	679	380	24.4	16.9	Worth township, Sanilac County
141	66	24	896	99.6	1 279	646	231	131	28.5	12.9	Wright township, Hillsdale County
173	140	74	1 651	99.0	2 324	1 156	387	237	29.3	11.8	Wright township, Ottawa County
2 117	1 877	407	14 286	96.0	21 663	11 196	4 401	2 669	22.6	15.7	Wyandotte city, Wayne County
3 546	2 344	616	35 124	97.5	49 949	25 614	6 506	3 909	28.0	9.4	Wyoming city, Kent County
104	140	105	1 107	86.4	1 453	794	349	240	29.6	16.9	Yale city, St. Clair County
303	177	32	2 109	100.0	3 117	1 570	512	262	26.1	12.1	Yankee Springs township, Barry County
92	49	16	372	91.9	526	276	157	86	26.3	22.0	Yates township, Lake County
280	125	36	2 837	160.6	5 726	2 027	441	235	22.5	6.0	York charter township, Washtenaw County
733	550	288	11 781	89.8	18 804	10 097	1 571	987	15.9	7.0	Ypsilanti city, Washtenaw County
2 104	1 200	232	25 031	96.5	36 249	18 675	3 536	2 089	26.3	7.2	Ypsilanti township, Washtenaw County
468	586	296	3 169	83.2	4 285	2 395	1 350	878	26.2	23.3	Zeeland city, Ottawa County
359	160	31	3 823	99.1	5 013	2 555	550	289	34.2	7.2	Zeeland charter township, Ottawa County
136	91	29	921	95.3	1 377	711	256	148	23.5	14.2	Zilwaukee city, Saginaw County
3	4	3	25	144.0	46	20	10	4	24.6	16.4	Zilwaukee township, Saginaw County

Table 3. **Race and Hispanic or Latino: 2000**

[For information on confidentiality protection, nonsampling error, and definitions, see text]

State County County Subdivision Place	Total population	Race									Hispanic or Latino (of any race)
		One race						Two or more races			
		White	Black or African American	American Indian and Alaska Native	Asian	Native Hawaiian and Other Pacific Islander	Some other race	Number	Percent of total population	Two races excluding Some other race, and three or more races	
The State	**9 938 444**	**7 966 053**	**1 412 742**	**58 479**	**176 510**	**2 692**	**129 552**	**192 416**	**1.9**	**129 493**	**323 877**
Alcona County	11 719	11 489	19	73	21	1	7	109	0.9	101	81
Alcona township	1 089	1 066	-	9	1	-	2	11	1.0	9	8
Hubbard Lake CDP (part)	244	244	-	-	-	-	-	-	-	-	-
Lost Lake Woods CDP	339	337	-	1	-	-	-	1	0.3	1	1
Caledonia township	1 203	1 191	-	3	2	-	-	7	0.6	7	5
Hubbard Lake CDP (part)	559	550	-	-	2	-	-	7	1.3	7	3
Curtis township	1 378	1 359	-	1	1	-	2	15	1.1	14	9
Greenbush township	1 499	1 469	6	5	5	-	1	13	0.9	10	8
Gustin township	832	819	-	5	-	-	-	8	1.0	8	2
Lincoln village (part)	164	160	-	1	-	-	-	3	1.8	3	-
Harrisville city	514	488	11	2	5	-	-	8	1.6	8	5
Harrisville township	1 411	1 393	-	5	-	-	-	13	0.9	12	9
Hawes township	1 167	1 152	2	8	-	-	-	5	0.4	5	8
Hubbard Lake CDP (part)	190	188	-	-	-	-	-	2	1.1	2	-
Lincoln village (part)	200	199	1	-	-	-	-	-	-	-	-
Haynes township	724	712	-	2	-	1	-	9	1.2	8	3
Mikado township	1 043	1 008	-	24	-	-	1	10	1.0	10	9
Millen township	463	445	-	9	5	-	1	3	0.6	3	12
Mitchell township	396	387	-	-	2	-	-	7	1.8	7	3
Alger County	9 862	8 660	603	325	32	4	38	200	2.0	185	99
Au Train township	1 172	1 081	-	55	-	-	2	34	2.9	32	11
Burt township	480	468	-	3	-	-	-	9	1.9	9	-
Grand Island township	45	43	-	1	1	-	-	-	-	-	-
Limestone township	407	386	6	6	-	-	4	5	1.2	5	7
Mathias township	571	550	-	7	3	-	3	8	1.4	7	8
Munising city	2 539	2 380	4	89	17	3	2	44	1.7	36	25
Munising township	3 125	2 282	593	134	10	1	27	78	2.5	74	48
Onota township	310	304	-	6	-	-	-	-	-	-	-
Rock River township	1 213	1 166	-	24	1	-	-	22	1.8	22	-
Chatham village	231	218	-	11	-	-	-	2	0.9	2	-
Allegan County	105 665	98 769	1 385	576	582	35	2 924	1 394	1.3	916	6 040
Allegan city	4 838	4 424	228	12	31	2	65	76	1.6	56	138
Allegan township	4 050	3 930	21	12	11	-	25	51	1.3	43	67
Casco township	3 019	2 661	103	21	12	-	165	57	1.9	44	344
Cheshire township	2 335	2 154	79	14	3	6	23	56	2.4	45	61
Clyde township	2 104	1 654	35	8	12	-	344	51	2.4	18	624
Dorr township	6 579	6 377	34	30	17	-	59	62	0.9	40	137
Fennville city	1 459	1 069	46	11	5	-	289	39	2.7	15	476
Fillmore township	2 756	2 621	17	6	34	-	49	29	1.1	12	125
Ganges township	2 524	2 357	12	19	5	-	104	27	1.1	19	301
Gunplain township	5 637	5 482	20	19	20	3	22	71	1.3	64	61
Heath township	3 100	2 991	10	5	14	1	35	44	1.4	35	80
Holland city (part)	7 202	6 037	203	37	174	4	600	147	2.0	60	1 215
Hopkins township	2 671	2 484	11	37	14	-	98	27	1.0	19	141
Hopkins village	592	557	3	11	7	-	1	13	2.2	12	6
Laketown township	5 561	5 341	28	4	49	6	84	49	0.9	26	206
Lee township	4 114	3 066	318	39	12	-	529	150	3.6	88	868
Leighton township	3 652	3 570	4	34	3	1	16	24	0.7	17	38
Manlius township	2 634	2 476	15	14	15	6	79	29	1.1	19	243
Martin township	2 514	2 433	4	8	16	-	28	25	1.0	22	53
Martin village	435	417	2	4	2	-	10	-	-	-	12
Monterey township	2 065	1 968	11	31	4	-	19	32	1.5	21	33
Otsego city	3 933	3 819	12	22	15	-	13	52	1.3	44	59
Otsego township	4 854	4 718	17	15	26	2	14	62	1.3	46	72
Overisel township	2 594	2 514	1	1	13	-	57	8	0.3	6	88
Plainwell city	3 933	3 806	18	19	14	-	26	50	1.3	37	65
Salem township	3 486	3 381	5	36	11	-	20	33	0.9	16	64
Saugatuck city	1 065	1 014	17	4	10	1	15	4	0.4	3	46
Saugatuck township	3 590	3 462	15	11	8	1	45	48	1.3	27	148
Douglas village	1 214	1 176	7	1	2	-	9	19	1.6	4	32
South Haven city (part)	8	8	-	-	-	-	-	-	-	-	-
Trowbridge township	2 519	2 436	27	5	10	-	21	20	0.8	16	51
Valley township	1 831	1 753	35	8	6	-	20	9	0.5	8	36
Watson township	2 086	2 046	2	14	3	-	11	10	0.5	7	52
Wayland city	3 939	3 811	25	36	6	2	25	34	0.9	26	82
Wayland township	3 013	2 906	12	44	9	-	24	18	0.6	17	66
Alpena County	31 314	30 753	77	123	103	1	39	218	0.7	192	181
Alpena city	11 304	11 040	47	49	54	1	10	103	0.9	93	67
Alpena township	9 788	9 630	10	42	41	-	11	54	0.6	50	55
Green township	1 205	1 173	5	5	2	-	14	6	0.5	6	13
Long Rapids township	1 019	1 012	1	3	1	-	1	1	0.1	1	12
Maple Ridge township	1 715	1 703	1	6	1	-	-	4	0.2	2	3
Ossineke township	1 761	1 739	1	3	1	-	-	17	1.0	16	10
Sanborn township	2 152	2 114	5	5	3	-	2	23	1.1	20	12
Ossineke CDP	1 059	1 043	3	2	2	-	2	7	0.7	6	2
Wellington township	296	290	1	2	-	-	-	3	1.0	-	-
Wilson township	2 074	2 052	6	8	-	-	1	7	0.3	4	9
Antrim County	23 110	22 419	45	247	35	22	70	272	1.2	229	284
Banks township	1 813	1 773	3	13	5	-	6	13	0.7	9	25
Ellsworth village	483	466	1	2	-	-	5	9	1.9	6	5
Central Lake township	2 254	2 203	-	27	2	-	3	19	0.8	18	9
Central Lake village	990	966	-	16	-	-	-	8	0.8	8	5
Chestonia township	546	504	5	12	-	6	2	17	3.1	17	3
Custer township	988	959	-	5	2	4	-	18	1.8	18	5
Echo township	928	904	1	10	-	-	-	13	1.4	13	2
Elk Rapids township	2 741	2 677	6	22	7	4	11	14	0.5	10	52
Elk Rapids village	1 700	1 649	5	17	2	4	10	13	0.8	9	36
Forest Home township	1 858	1 821	3	8	8	-	3	15	0.8	11	14
Bellaire village (part)	492	483	-	-	3	-	2	4	0.8	4	9

Table 3. **Race and Hispanic or Latino: 2000**—Con.

[For information on confidentiality protection, nonsampling error, and definitions, see text]

Not Hispanic or Latino										State County County Subdivision Place
	One race							Two or more races		
	White									
Total	Number	Percent of total population	Black or African American	American Indian and Alaska Native	Asian	Native Hawaiian and Other Pacific Islander	Some other race	Total	Two races excluding Some other race, and three or more races	
9 614 567	**7 806 691**	**78.6**	**1 402 047**	**53 421**	**175 311**	**2 145**	**11 465**	**163 487**	**122 015**	**The State**
11 638	11 419	97.4	19	71	19	1	4	105	99	Alcona County
1 081	1 058	97.2	-	9	1	-	2	11	9	Alcona township
244	244	100.0	-	-	-	-	-	-	-	Hubbard Lake CDP (part)
338	336	99.1	-	1	-	-	-	1	1	Lost Lake Woods CDP
1 198	1 187	98.7	-	3	2	-	-	6	6	Caledonia township
556	548	98.0	-	-	2	-	-	6	6	Hubbard Lake CDP (part)
1 369	1 351	98.0	-	1	1	-	1	15	14	Curtis township
1 491	1 463	97.6	6	5	5	-	-	12	10	Greenbush township
830	817	98.2	-	5	-	-	-	8	8	Gustin township
164	160	97.6	-	1	-	-	-	3	3	Lincoln village (part)
509	483	94.0	11	2	5	-	-	8	8	Harrisville city
1 402	1 384	98.1	-	5	-	-	-	13	12	Harrisville township
1 159	1 144	98.0	2	8	-	-	-	5	5	Hawes township
190	188	98.9	-	-	-	-	-	2	2	Hubbard Lake CDP (part)
200	199	99.5	1	-	-	-	-	-	-	Lincoln village (part)
721	710	98.1	-	2	-	1	-	8	8	Haynes township
1 034	1 003	96.2	-	22	-	-	-	9	9	Mikado township
451	433	93.5	-	9	5	-	1	3	3	Millen township
393	386	97.5	-	-	-	-	-	7	7	Mitchell township
9 763	8 625	87.5	595	303	32	3	14	191	182	Alger County
1 161	1 079	92.1	-	51	-	-	-	31	31	Au Train township
480	468	97.5	-	3	-	-	-	9	9	Burt township
45	43	95.6	-	1	1	-	-	-	-	Grand Island township
400	385	94.6	-	6	-	-	4	5	5	Limestone township
563	546	95.6	-	7	3	-	-	7	7	Mathias township
2 514	2 370	93.3	4	78	17	3	-	42	35	Munising city
3 077	2 264	72.4	591	127	10	-	10	75	73	Munising township
310	304	98.1	-	6	-	-	-	-	-	Onota township
1 213	1 166	96.1	-	24	1	-	-	22	22	Rock River township
231	218	94.4	-	11	-	-	-	2	2	Chatham village
99 625	96 167	91.0	1 315	520	562	17	65	979	845	Allegan County
4 700	4 373	90.4	225	11	31	2	2	56	54	Allegan city
3 983	3 894	96.1	21	12	11	-	3	42	40	Allegan township
2 675	2 491	82.5	102	21	12	-	1	48	44	Casco township
2 274	2 126	91.0	79	13	3	1	2	50	44	Cheshire township
1 480	1 404	66.7	33	7	12	-	4	20	14	Clyde township
6 442	6 314	96.0	32	28	15	-	6	47	37	Dorr township
983	905	62.0	43	11	5	-	2	17	14	Fennville city
2 631	2 557	92.8	15	5	33	-	1	20	11	Fillmore township
2 223	2 182	86.5	11	9	4	-	-	17	17	Ganges township
5 576	5 440	96.5	20	19	20	3	8	66	63	Gunplain township
3 020	2 966	95.7	10	5	9	1	-	29	28	Heath township
5 987	5 522	76.7	177	25	174	1	9	79	56	Holland city (part)
2 530	2 444	91.5	11	37	14	-	-	24	18	Hopkins township
586	553	93.4	3	11	7	-	-	12	11	Hopkins village
5 355	5 241	94.2	27	3	47	2	1	34	26	Laketown township
3 246	2 817	68.5	301	36	12	-	4	76	73	Lee township
3 614	3 558	97.4	4	27	3	1	-	21	17	Leighton township
2 391	2 337	88.7	10	12	10	-	1	21	16	Manlius township
2 461	2 408	95.8	4	8	16	-	2	23	22	Martin township
423	413	94.9	2	4	2	-	2	-	-	Martin village
2 032	1 957	94.8	11	30	4	-	1	29	20	Monterey township
3 874	3 782	96.2	12	18	15	-	3	44	43	Otsego city
4 782	4 681	96.4	16	15	24	2	2	42	36	Otsego township
2 506	2 480	95.6	1	1	13	-	3	8	6	Overisel township
3 868	3 780	96.1	18	18	12	-	-	40	33	Plainwell city
3 422	3 350	96.1	5	35	11	-	-	21	16	Salem township
1 019	983	92.3	17	4	10	1	1	3	3	Saugatuck city
3 442	3 377	94.1	15	10	8	1	1	30	27	Saugatuck township
1 182	1 166	96.0	7	1	2	-	-	6	4	Douglas village
8	8	100.0	-	-	-	-	-	-	-	South Haven city (part)
2 468	2 409	95.6	27	4	10	-	1	17	15	Trowbridge township
1 795	1 738	94.9	33	8	6	-	3	7	6	Valley township
2 034	2 009	96.3	2	14	3	-	-	6	5	Watson township
3 857	3 763	95.5	23	35	6	2	2	26	25	Wayland city
2 947	2 871	95.3	10	39	9	-	2	16	16	Wayland township
31 133	30 626	97.8	73	120	102	1	8	203	186	Alpena County
11 237	10 993	97.2	45	48	54	1	1	95	89	Alpena city
9 733	9 594	98.0	8	40	41	-	1	49	48	Alpena township
1 192	1 170	97.1	5	5	2	-	4	6	6	Green township
1 007	1 002	98.3	1	3	-	-	-	1	1	Long Rapids township
1 712	1 700	99.1	1	6	1	-	-	4	2	Maple Ridge township
1 751	1 729	98.2	1	3	1	-	-	17	16	Ossineke township
2 140	2 104	97.8	5	5	3	-	2	21	20	Sanborn township
1 057	1 041	98.3	3	2	2	-	2	7	6	Ossineke CDP
296	290	98.0	1	2	-	-	-	3	-	Wellington township
2 065	2 044	98.6	6	8	-	-	-	7	4	Wilson township
22 826	22 235	96.2	42	236	35	22	4	252	224	Antrim County
1 788	1 754	96.7	3	13	5	-	-	13	9	Banks township
478	466	96.5	1	2	-	-	-	9	6	Ellsworth village
2 245	2 198	97.5	-	26	2	-	-	19	18	Central Lake township
985	962	97.2	-	15	-	-	-	8	8	Central Lake village
543	503	92.1	5	12	-	6	-	17	17	Chestonia township
983	954	96.6	-	5	2	4	-	18	18	Custer township
926	903	97.3	1	9	-	-	-	13	13	Echo township
2 689	2 639	96.3	5	22	7	4	1	11	10	Elk Rapids township
1 664	1 627	95.7	4	17	2	4	-	10	9	Elk Rapids village
1 844	1 809	97.4	3	7	8	-	2	15	11	Forest Home township
483	474	96.3	-	-	3	-	2	4	4	Bellaire village (part)

Table 3. **Race and Hispanic or Latino: 2000**—Con.

[For information on confidentiality protection, nonsampling error, and definitions, see text]

State County County Subdivision Place	Total population	Race									Hispanic or Latino (of any race)
		One race						Two or more races			
		White	Black or African American	American Indian and Alaska Native	Asian	Native Hawaiian and Other Pacific Islander	Some other race	Number	Percent of total population	Two races excluding Some other race, and three or more races	
Antrim County—Con.											
Helena township	878	853	1	8	4	-	-	12	1.4	10	3
Jordan township	875	840	1	16	-	6	-	12	1.4	12	10
Kearney township	1 764	1 714	5	10	1	-	7	27	1.5	23	28
Bellaire village (part)	672	649	2	3	1	-	-	17	2.5	14	17
Mancelona township	4 100	3 955	9	53	1	2	11	69	1.7	57	61
Mancelona village	1 408	1 346	5	19	1	-	10	27	1.9	23	31
Milton township	2 072	1 996	1	47	4	-	14	10	0.5	8	33
Star township	745	728	-	9	-	-	2	6	0.8	3	7
Torch Lake township	1 159	1 124	9	2	1	-	11	12	1.0	6	29
Warner township	389	368	1	5	-	-	-	15	3.9	14	3
Arenac County	17 269	16 472	315	164	50	2	36	230	1.3	199	238
Adams township	550	536	-	7	1	-	-	6	1.1	4	3
Arenac township	992	958	4	13	1	-	1	15	1.5	15	7
Au Gres city	1 028	981	3	12	3	1	-	28	2.7	25	5
Au Gres township	1 007	982	1	9	3	1	-	11	1.1	11	1
Clayton township	1 101	1 088	-	8	1	-	-	4	0.4	4	4
Deep River township	2 244	2 197	-	22	3	-	3	19	0.8	16	61
Sterling village	533	520	-	2	-	-	2	9	1.7	9	6
Lincoln township	1 522	1 151	297	17	9	-	5	43	2.8	32	23
Mason township	994	950	2	12	-	-	1	29	2.9	26	10
Twining village (part)	112	112	-	-	-	-	-	-	-	-	2
Moffatt township	1 121	1 097	-	7	3	-	-	14	1.2	13	9
Omer city	337	323	-	4	-	-	2	8	2.4	5	6
Sims township	1 091	1 067	-	9	4	-	1	10	0.9	10	17
Standish city	1 581	1 526	4	10	14	-	13	14	0.9	13	32
Standish township	2 026	1 967	3	29	3	-	4	20	1.0	18	33
Turner township	642	627	1	2	2	-	3	7	1.1	6	5
Turner village	139	134	-	2	-	-	-	3	2.2	3	-
Twining village (part)	80	80	-	-	-	-	-	-	-	-	-
Whitney township	1 033	1 022	-	3	3	-	3	2	0.2	1	22
Baraga County	8 746	6 875	436	1 053	24	1	23	334	3.8	290	81
Arvon township	482	450	-	15	2	-	-	15	3.1	11	-
Baraga township	3 542	2 393	429	496	14	-	17	193	5.4	173	42
Baraga village (part)	1 285	884	2	308	8	-	4	79	6.1	79	11
Covington township	569	555	-	5	-	-	2	7	1.2	4	7
L'Anse township	3 926	3 253	7	537	7	1	3	118	3.0	102	30
Baraga village (part)	-	-	-	-	-	-	-	-	(X)	-	-
L'Anse village	2 107	1 922	2	117	4	1	-	61	2.9	48	12
Spurr township	227	224	-	-	1	-	1	1	0.4	-	2
Barry County	56 755	55 276	139	263	153	5	281	638	1.1	524	831
Assyria township	1 912	1 867	12	12	3	-	5	13	0.7	13	21
Baltimore township	1 845	1 815	4	4	4	-	2	16	0.9	16	14
Barry township	3 489	3 404	13	22	15	-	4	31	0.9	25	39
Carlton township	2 331	2 267	6	17	2	-	15	24	1.0	16	40
Freeport village (part)	33	32	-	-	-	-	-	1	3.0	1	-
Castleton township	3 475	3 380	3	20	10	-	6	56	1.6	44	31
Nashville village (part)	1 589	1 549	-	10	6	-	2	22	1.4	13	15
Hastings city	7 095	6 904	10	33	23	-	41	84	1.2	57	152
Hastings charter township	2 930	2 877	3	5	3	-	23	19	0.6	12	37
Hope township	3 283	3 198	8	25	5	-	9	38	1.2	31	38
Irving township	2 682	2 605	17	11	6	-	11	32	1.2	24	18
Freeport village (part)	411	379	9	-	2	-	8	13	3.2	10	2
Johnstown township	3 067	3 008	5	13	1	-	10	30	1.0	30	23
Maple Grove township	1 471	1 440	9	1	8	-	2	11	0.7	11	5
Nashville village (part)	95	95	-	-	-	-	-	-	-	-	-
Orangeville township	3 321	3 205	11	21	3	-	41	40	1.2	36	95
Prairieville township	3 175	3 087	7	12	11	-	18	40	1.3	35	44
Rutland charter township	3 646	3 558	8	16	13	-	16	35	1.0	34	58
Thornapple township	6 685	6 477	10	28	31	4	42	93	1.4	79	94
Middleville village	2 721	2 605	5	12	20	-	32	47	1.7	43	59
Woodland township	2 129	2 077	2	8	7	-	17	18	0.8	15	56
Woodland village	495	487	1	1	1	-	1	4	0.8	3	14
Yankee Springs township	4 219	4 107	11	15	8	1	19	58	1.4	46	66
Bay County	110 157	104 580	1 389	600	526	7	1 354	1 701	1.5	1 280	4 308
Auburn city	2 011	1 961	7	11	6	-	7	19	0.9	13	48
Bangor township	15 547	14 999	96	69	89	3	106	185	1.2	118	414
Bay City city	36 817	33 575	1 003	272	195	3	910	859	2.3	625	2 473
Beaver township	2 806	2 773	-	4	5	-	12	12	0.4	11	41
Essexville city	3 766	3 628	20	30	22	-	23	43	1.1	40	78
Frankenlust township	2 530	2 421	16	4	51	-	4	34	1.3	22	38
Fraser township	3 375	3 300	10	19	12	-	4	30	0.9	28	47
Garfield township	1 775	1 730	16	8	2	-	-	19	1.1	19	24
Gibson township	1 245	1 230	2	2	-	-	2	9	0.7	5	124
Hampton township	9 902	9 412	132	48	68	-	74	168	1.7	134	255
Kawkawlin township	5 104	4 924	24	29	13	-	31	83	1.6	72	117
Merritt township	1 510	1 463	2	4	3	-	31	7	0.5	7	146
Midland city (part)	222	218	1	-	2	-	1	-	-	-	4
Monitor township	10 037	9 819	22	21	37	-	50	88	0.9	69	169
Mount Forest township	1 405	1 375	-	13	-	-	8	9	0.6	7	25
Pinconning city	1 386	1 350	1	13	1	-	6	15	1.1	14	45
Pinconning township	2 608	2 512	-	23	7	-	27	39	1.5	36	49
Portsmouth township	3 619	3 507	27	15	5	-	33	32	0.9	23	125
Williams township	4 492	4 383	10	15	8	1	25	50	1.1	37	86
Benzie County	15 998	15 420	45	254	25	1	62	191	1.2	161	233
Almira township	2 811	2 746	6	17	2	-	7	33	1.2	24	32
Lake Ann village	276	269	-	2	1	-	1	3	1.1	1	5
Benzonia township	2 839	2 732	4	62	7	1	15	18	0.6	16	47
Benzonia village	519	485	2	16	2	1	5	8	1.5	8	15
Beulah village	363	357	-	3	-	-	2	1	0.3	1	6

Table 3. **Race and Hispanic or Latino: 2000**—Con.

[For information on confidentiality protection, nonsampling error, and definitions, see text]

Not Hispanic or Latino										State County County Subdivision Place
	One race							Two or more races		
	White									
Total	Number	Percent of total population	Black or African American	American Indian and Alaska Native	Asian	Native Hawaiian and Other Pacific Islander	Some other race	Total	Two races excluding Some other race, and three or more races	
										Antrim County—Con.
875	852	97.0	1	8	4	-	-	10	10	Helena township
865	831	95.0	-	16	-	6	-	12	12	Jordan township
1 736	1 697	96.2	5	10	1	-	-	23	21	Kearney township
655	634	94.3	2	3	1	-	-	15	14	Bellaire village (part)
4 039	3 913	95.4	8	53	1	2	1	61	54	Mancelona township
1 377	1 327	94.2	4	19	1	-	-	26	23	Mancelona village
2 039	1 986	95.8	1	39	4	-	-	9	8	Milton township
738	725	97.3	-	9	-	-	-	4	3	Star township
1 130	1 106	95.4	9	2	1	-	-	12	6	Torch Lake township
386	365	93.8	1	5	-	-	-	15	14	Warner township
17 031	16 298	94.4	309	159	50	1	6	208	193	Arenac County
547	535	97.3	-	7	1	-	-	4	3	Adams township
985	952	96.0	4	13	1	-	-	15	15	Arenac township
1 023	977	95.0	3	12	3	-	-	28	25	Au Gres city
1 006	982	97.5	-	9	3	1	-	11	11	Au Gres township
1 097	1 084	98.5	-	8	1	-	-	4	4	Clayton township
2 183	2 144	95.5	-	19	3	-	-	17	16	Deep River township
527	516	96.8	-	2	-	-	-	9	9	Sterling village
1 499	1 142	75.0	292	17	9	-	1	38	31	Lincoln township
984	945	95.1	2	11	-	-	1	25	25	Mason township
110	110	98.2	-	-	-	-	-	-	-	Twining village (part)
1 112	1 088	97.1	-	7	3	-	-	14	13	Moffatt township
331	322	95.5	-	4	-	-	-	5	5	Omer city
1 074	1 053	96.5	-	9	4	-	-	8	8	Sims township
1 549	1 504	95.1	4	10	14	-	4	13	12	Standish city
1 993	1 941	95.8	3	28	3	-	-	18	18	Standish township
637	626	97.5	1	2	2	-	-	6	6	Turner township
139	134	96.4	-	2	-	-	-	3	3	Turner village
80	80	100.0	-	-	-	-	-	-	-	Twining village (part)
1 011	1 003	97.1	-	3	3	-	-	2	1	Whitney township
8 665	6 849	78.3	432	1 040	23	1	3	317	283	Baraga County
482	450	93.4	-	15	2	-	-	15	11	Arvon township
3 500	2 385	67.3	426	490	14	-	1	184	169	Baraga township
1 274	883	68.7	2	302	8	-	1	78	78	Baraga village (part)
562	552	97.0	-	5	-	-	-	5	4	Covington township
3 896	3 238	82.5	6	530	7	1	2	112	99	L'Anse township
-	-	(X)	-	-	-	-	-	-	-	Baraga village (part)
2 095	1 916	90.9	2	115	4	1	-	57	45	L'Anse village
225	224	98.7	-	-	-	-	-	1	-	Spurr township
55 924	54 795	96.5	137	241	151	5	46	549	499	Barry County
1 891	1 851	96.8	12	12	3	-	-	13	13	Assyria township
1 831	1 803	97.7	4	4	4	-	-	16	16	Baltimore township
3 450	3 374	96.7	12	21	15	-	1	27	22	Barry township
2 291	2 242	96.2	6	16	2	-	3	22	16	Carlton township
33	32	97.0	-	-	-	-	-	1	1	Freeport village (part)
3 444	3 358	96.6	3	20	10	-	2	51	44	Castleton township
1 574	1 537	96.7	-	10	6	-	2	19	13	Nashville village (part)
6 943	6 810	96.0	10	31	23	-	10	59	56	Hastings city
2 893	2 865	97.8	3	5	3	-	6	11	11	Hastings charter township
3 245	3 176	96.7	8	24	5	-	-	32	28	Hope township
2 664	2 597	96.8	17	6	6	-	6	32	24	Irving township
409	379	92.2	9	-	2	-	6	13	10	Freeport village (part)
3 044	2 994	97.6	5	13	1	-	1	30	30	Johnstown township
1 466	1 438	97.8	8	1	8	-	-	11	11	Maple Grove township
95	95	100.0	-	-	-	-	-	-	-	Nashville village (part)
3 226	3 157	95.1	11	20	3	-	-	35	34	Orangeville township
3 131	3 062	96.4	7	7	11	-	5	39	35	Prairieville township
3 588	3 519	96.5	8	14	13	-	1	33	33	Rutland charter township
6 591	6 435	96.3	10	26	31	4	6	79	72	Thornapple township
2 662	2 587	95.1	5	10	20	-	-	40	40	Middleville village
2 073	2 042	95.9	2	7	7	-	2	13	13	Woodland township
481	476	96.2	1	1	1	-	-	2	2	Woodland village
4 153	4 072	96.5	11	14	6	1	3	46	41	Yankee Springs township
105 849	102 119	92.7	1 343	512	522	7	55	1 291	1 170	Bay County
1 963	1 930	96.0	7	4	6	-	-	16	13	Auburn city
15 133	14 740	94.8	84	61	89	3	9	147	117	Bangor township
34 344	32 333	87.8	972	227	194	3	24	591	538	Bay City city
2 765	2 745	97.8	-	4	5	-	-	11	11	Beaver township
3 688	3 577	95.0	20	28	22	-	-	41	40	Essexville city
2 492	2 392	94.5	16	3	51	-	1	29	19	Frankenlust township
3 328	3 261	96.6	9	18	12	-	-	28	27	Fraser township
1 751	1 706	96.1	16	8	2	-	-	19	19	Garfield township
1 121	1 109	89.1	1	2	-	-	2	7	4	Gibson township
9 647	9 258	93.5	132	43	68	-	11	135	127	Hampton township
4 987	4 856	95.1	24	23	10	-	1	73	72	Kawkawlin township
1 364	1 349	89.3	2	3	3	-	1	6	6	Merritt township
218	215	96.8	1	-	2	-	-	-	-	Midland city (part)
9 868	9 717	96.8	21	21	37	-	1	71	66	Monitor township
1 380	1 358	96.7	-	13	-	-	1	8	7	Mount Forest township
1 341	1 312	94.7	1	12	1	-	-	15	14	Pinconning city
2 559	2 488	95.4	-	22	7	-	3	39	36	Pinconning township
3 494	3 430	94.8	27	10	5	-	-	22	22	Portsmouth township
4 406	4 343	96.7	10	10	8	1	1	33	32	Williams township
15 765	15 270	95.4	43	248	25	-	11	168	156	Benzie County
2 779	2 725	96.9	6	17	2	-	5	24	22	Almira township
271	267	96.7	-	2	1	-	-	1	1	Lake Ann village
2 792	2 704	95.2	3	62	7	-	-	16	16	Benzonia township
504	477	91.9	1	16	2	-	-	8	8	Benzonia village
357	353	97.2	-	3	-	-	-	1	1	Beulah village

Table 3. **Race and Hispanic or Latino: 2000**—Con.

[For information on confidentiality protection, nonsampling error, and definitions, see text]

State County County Subdivision Place	Total population	Race									Hispanic or Latino (of any race)
		One race						Two or more races			
		White	Black or African American	American Indian and Alaska Native	Asian	Native Hawaiian and Other Pacific Islander	Some other race	Number	Percent of total population	Two races excluding Some other race, and three or more races	
Benzie County—Con.											
Blaine township	491	486	-	-	-	-	2	3	0.6	3	14
Colfax township	585	560	1	9	1	-	4	10	1.7	8	12
Thompsonville village (part)	147	145	-	1	1	-	-	-	-	-	1
Crystal Lake township	960	941	-	7	6	-	-	6	0.6	3	7
Frankfort city	1 513	1 450	5	35	4	-	2	17	1.1	15	27
Gilmore township	850	825	3	6	-	-	3	13	1.5	13	8
Elberta village	457	437	3	6	-	-	1	10	2.2	10	4
Homestead township	2 078	1 963	5	58	2	-	13	37	1.8	30	29
Honor village	299	258	-	18	2	-	9	12	4.0	12	10
Inland township	1 587	1 521	8	26	2	-	4	26	1.6	23	16
Joyfield township	777	731	13	12	1	-	5	15	1.9	15	26
Lake township	635	625	-	5	-	-	-	5	0.8	4	2
Platte township	342	332	-	4	-	-	1	5	1.5	5	4
Weldon township	530	508	-	13	-	-	6	3	0.6	2	9
Thompsonville village (part)	310	294	-	10	-	-	5	1	0.3	-	-
Berrien County	162 453	129 459	25 879	691	1 849	73	1 845	2 657	1.6	1 975	4 888
Bainbridge township	3 132	2 990	18	21	3	3	60	37	1.2	22	404
Baroda township	2 880	2 777	7	7	10	2	58	19	0.7	17	74
Baroda village	858	830	4	3	5	-	3	13	1.5	13	8
Benton charter township	16 404	7 235	8 507	61	59	2	242	298	1.8	223	515
Benton Heights CDP	5 458	1 665	3 582	22	7	-	48	134	2.5	95	79
Fair Plain CDP (part)	4 684	1 859	2 649	16	32	2	53	73	1.6	56	107
Benton Harbor city	11 182	613	10 332	17	15	4	16	185	1.7	160	65
Berrien township	5 075	4 466	276	34	87	3	99	110	2.2	76	339
Berrien Springs village (part)	-	-	-	-	-	-	-	-	(X)	-	-
Eau Claire village (part)	472	422	17	8	1	-	12	12	2.5	7	48
Bertrand township	2 380	2 314	12	14	11	-	3	26	1.1	25	18
Bridgman city	2 428	2 339	17	9	11	1	23	28	1.2	19	44
Buchanan city	4 681	4 038	479	22	24	-	28	90	1.9	71	86
Buchanan township	3 510	3 376	42	17	9	-	15	51	1.5	33	44
Chikaming township	3 678	3 520	83	14	11	1	13	36	1.0	28	35
Shorewood-Tower Hills-Harbert CDP	1 619	1 572	14	5	4	1	8	15	0.9	12	20
Coloma city	1 595	1 541	18	6	5	-	4	21	1.3	19	21
Coloma charter township	5 217	5 036	36	23	31	2	27	62	1.2	49	135
Paw Paw Lake CDP (part)	2 698	2 595	10	16	26	2	6	43	1.6	32	47
Galien township	1 611	1 554	8	3	7	-	4	35	2.2	26	13
Galien village	593	575	-	1	-	-	-	17	2.9	11	5
Hagar township	3 964	3 789	69	28	12	-	33	33	0.8	28	85
Lake Michigan Beach CDP	1 509	1 451	11	20	3	-	14	10	0.7	8	32
Lake charter township	3 148	3 077	21	9	8	1	6	26	0.8	24	29
Lincoln charter township	13 952	13 341	148	44	194	3	83	139	1.0	108	182
Stevensville village	1 191	1 146	15	3	9	-	4	14	1.2	13	9
New Buffalo city	2 200	2 126	9	5	11	1	28	20	0.9	12	63
New Buffalo township	2 468	2 317	90	4	8	1	7	41	1.7	27	40
Grand Beach village	221	217	3	-	-	-	-	1	0.5	1	-
Michiana village	200	191	8	-	-	-	-	1	0.5	-	1
Niles city (part)	12 199	10 027	1 509	80	63	10	154	356	2.9	285	485
Niles township	13 325	12 432	404	75	67	2	111	234	1.8	186	256
Oronoko charter township	9 843	6 550	1 721	39	692	27	431	383	3.9	189	840
Berrien Springs village (part)	1 862	1 436	206	8	75	3	80	54	2.9	32	166
Pipestone township	2 474	2 232	122	21	4	-	71	24	1.0	21	283
Eau Claire village (part)	184	177	3	2	-	-	1	1	0.5	1	5
Royalton township	3 888	3 627	79	6	95	-	52	29	0.7	19	133
St. Joseph city	8 789	7 937	449	36	210	2	40	115	1.3	79	113
St. Joseph charter township	10 042	8 557	1 152	32	173	3	44	81	0.8	70	105
Fair Plain CDP (part)	3 144	1 983	1 063	20	20	3	16	39	1.2	34	24
Shoreham village	860	795	18	2	32	-	7	6	0.7	4	8
Sodus township	2 139	1 865	179	6	1	5	27	56	2.6	47	187
Three Oaks township	2 949	2 855	26	14	3	-	12	39	1.3	33	48
Three Oaks village	1 829	1 762	17	14	2	-	12	22	1.2	16	34
Watervliet city	1 843	1 795	6	4	9	-	7	22	1.2	22	20
Watervliet township	3 392	3 177	58	30	11	-	77	39	1.1	36	143
Paw Paw Lake CDP (part)	1 246	1 216	13	4	1	-	2	10	0.8	10	7
Weesaw township	2 065	1 956	2	10	5	-	70	22	1.1	21	83
Branch County	45 787	42 751	1 206	217	194	10	637	772	1.7	451	1 365
Algansee township	2 061	2 034	4	4	-	-	6	13	0.6	8	19
Batavia township	1 546	1 504	14	2	1	-	10	15	1.0	7	25
Bethel township	1 421	1 261	15	7	1	-	115	22	1.5	8	160
Bronson city	2 421	2 235	14	13	6	-	107	46	1.9	19	206
Bronson township	1 358	1 319	-	3	1	-	21	14	1.0	11	43
Butler township	1 362	1 321	8	1	4	-	1	27	2.0	26	3
California township	909	867	12	3	-	-	-	27	3.0	7	4
Coldwater city	12 697	10 837	1 069	95	117	4	193	382	3.0	174	574
Coldwater township	3 678	3 571	19	10	22	-	23	33	0.9	31	40
Gilead township	753	667	-	3	-	-	77	6	0.8	5	98
Girard township	1 916	1 871	15	9	9	-	3	9	0.5	9	16
Kinderhook township	1 614	1 561	5	10	1	1	19	17	1.1	14	24
Matteson township	1 285	1 260	6	1	-	1	8	9	0.7	9	16
Noble township	518	501	-	3	1	-	8	5	1.0	2	11
Ovid township	2 432	2 386	-	5	8	-	13	20	0.8	14	26
Quincy township	4 411	4 328	8	11	10	3	20	31	0.7	27	50
Quincy village	1 701	1 654	5	4	4	3	20	11	0.6	9	40
Sherwood township	2 284	2 216	5	21	3	1	1	37	1.6	24	22
Sherwood village	324	313	2	3	-	-	-	6	1.9	6	2
Union township	3 121	3 012	12	16	10	-	12	59	1.9	56	28
Union City village (part)	1 770	1 696	11	7	8	-	10	38	2.1	36	16
Calhoun County	137 985	115 804	15 033	865	1 530	32	1 779	2 942	2.1	2 401	4 351
Albion city	9 144	5 582	3 038	33	63	-	147	281	3.1	210	416
Albion township	1 200	1 135	32	4	-	1	7	21	1.8	18	32
Athens township	2 571	2 492	5	31	2	3	8	30	1.2	28	40
Athens village	1 111	1 083	3	9	-	3	1	12	1.1	11	21

Table 3. **Race and Hispanic or Latino: 2000**—Con.

[For information on confidentiality protection, nonsampling error, and definitions, see text]

Not Hispanic or Latino										State County County Subdivision Place
	One race							Two or more races		
	White									
Total	Number	Percent of total population	Black or African American	American Indian and Alaska Native	Asian	Native Hawaiian and Other Pacific Islander	Some other race	Total	Two races excluding Some other race, and three or more races	
										Benzie County—Con.
477	474	96.5	-	-	-	-	-	3	3	Blaine township
573	555	94.9	1	9	1	-	-	7	5	Colfax township
146	144	98.0	-	1	1	-	-	-	-	Thompsonville village (part)
953	937	97.6	-	6	6	-	-	4	3	Crystal Lake township
1 486	1 428	94.4	5	33	4	-	-	16	15	Frankfort city
842	821	96.6	2	6	-	-	-	13	13	Gilmore township
453	435	95.2	2	6	-	-	-	10	10	Elberta village
2 049	1 950	93.8	5	57	2	-	1	34	30	Homestead township
289	256	85.6	-	18	2	-	1	12	12	Honor village
1 571	1 511	95.2	8	26	2	-	-	24	23	Inland township
751	710	91.4	13	12	1	-	-	15	15	Joyfield township
633	624	98.3	-	5	-	-	-	4	4	Lake township
338	330	96.5	-	3	-	-	-	5	5	Platte township
521	501	94.5	-	12	-	-	5	3	2	Weldon township
310	294	94.8	-	10	-	-	5	1	-	Thompsonville village (part)
157 565	126 798	78.1	25 729	647	1 839	65	230	2 257	1 881	Berrien County
2 728	2 661	85.0	14	18	3	-	-	32	22	Bainbridge township
2 806	2 760	95.8	7	7	10	2	2	18	17	Baroda township
850	824	96.0	4	3	5	-	1	13	13	Baroda village
15 889	6 989	42.6	8 478	61	57	2	33	269	218	Benton charter township
5 379	1 643	30.1	3 569	22	5	-	16	124	93	Benton Heights CDP
4 577	1 805	38.5	2 643	16	32	2	11	68	53	Fair Plain CDP (part)
11 117	600	5.4	10 303	17	15	4	8	170	157	Benton Harbor city
4 736	4 249	83.7	269	33	87	2	9	87	68	Berrien township
-	-	(X)	-	-	-	-	-	-	-	Berrien Springs village (part)
424	391	82.8	16	8	1	-	-	8	7	Eau Claire village (part)
2 362	2 302	96.7	9	14	11	-	1	25	25	Bertrand township
2 384	2 315	95.3	17	9	11	1	9	22	19	Bridgman city
4 595	3 998	85.4	473	20	24	-	7	73	66	Buchanan city
3 466	3 352	95.5	41	15	9	-	4	45	33	Buchanan township
3 643	3 500	95.2	83	14	11	1	1	33	28	Chikaming township
1 599	1 560	96.4	14	5	4	1	1	14	12	Shorewood-Tower Hills-Harbert CDP
1 574	1 533	96.1	17	6	4	-	-	14	14	Coloma city
5 082	4 936	94.6	34	22	31	2	4	53	48	Coloma charter township
2 651	2 565	95.1	9	15	26	2	-	34	31	Paw Paw Lake CDP (part)
1 598	1 548	96.1	8	3	7	-	4	28	26	Galien township
588	574	96.8	-	1	-	-	-	13	11	Galien village
3 879	3 740	94.3	69	26	12	-	2	30	27	Hagar township
1 477	1 435	95.1	11	20	3	-	-	8	7	Lake Michigan Beach CDP
3 119	3 060	97.2	21	8	8	-	3	19	17	Lake charter township
13 770	13 251	95.0	147	44	194	2	12	120	107	Lincoln charter township
1 182	1 142	95.9	15	3	9	-	-	13	13	Stevensville village
2 137	2 090	95.0	9	5	10	1	7	15	12	New Buffalo city
2 428	2 290	92.8	90	2	8	1	2	35	27	New Buffalo township
221	217	98.2	3	-	-	-	-	1	1	Grand Beach village
199	190	95.0	8	-	-	-	-	1	-	Michiana village
11 714	9 779	80.2	1 498	74	63	9	9	282	270	Niles city (part)
13 069	12 300	92.3	399	74	67	2	17	210	181	Niles township
9 003	6 211	63.1	1 677	31	691	26	54	313	174	Oronoko charter township
1 696	1 366	73.4	200	7	75	3	7	38	28	Berrien Springs village (part)
2 191	2 024	81.8	122	20	4	-	1	20	20	Pipestone township
179	173	94.0	3	2	-	-	-	1	1	Eau Claire village (part)
3 755	3 547	91.2	78	6	95	-	6	23	17	Royalton township
8 676	7 879	89.6	448	33	206	2	5	103	78	St. Joseph city
9 937	8 485	84.5	1 150	29	173	3	21	76	70	St. Joseph charter township
3 120	1 966	62.5	1 062	18	20	3	12	39	34	Fair Plain CDP (part)
852	793	92.2	18	2	32	-	2	5	4	Shoreham village
1 952	1 727	80.7	176	6	1	5	2	35	34	Sodus township
2 901	2 826	95.8	26	13	3	-	2	31	31	Three Oaks township
1 795	1 747	95.5	17	13	2	-	2	14	14	Three Oaks village
1 823	1 783	96.7	6	4	9	-	1	20	20	Watervliet city
3 249	3 122	92.0	58	25	10	-	-	34	34	Watervliet township
1 239	1 211	97.2	13	4	1	-	-	10	10	Paw Paw Lake CDP (part)
1 982	1 941	94.0	2	8	5	-	4	22	21	Weesaw township
44 422	42 134	92.0	1 187	195	179	7	35	685	436	Branch County
2 042	2 024	98.2	4	4	-	-	-	10	8	Algansee township
1 521	1 494	96.6	14	2	1	-	-	10	7	Batavia township
1 261	1 225	86.2	13	2	1	-	3	17	8	Bethel township
2 215	2 147	88.7	14	13	6	-	2	33	19	Bronson city
1 315	1 300	95.7	-	2	1	-	-	12	11	Bronson township
1 359	1 319	96.8	8	1	4	-	-	27	26	Butler township
905	863	94.9	12	3	-	-	-	27	7	California township
12 123	10 514	82.8	1 054	86	102	4	20	343	164	Coldwater city
3 638	3 556	96.7	17	9	22	-	3	31	31	Coldwater township
655	645	85.7	-	3	-	-	1	6	5	Gilead township
1 900	1 858	97.0	15	9	9	-	-	9	9	Girard township
1 590	1 557	96.5	5	10	1	1	-	16	14	Kinderhook township
1 269	1 252	97.4	6	1	-	1	-	9	9	Matteson township
507	501	96.7	-	3	1	-	-	2	2	Noble township
2 406	2 377	97.7	-	4	8	-	-	17	14	Ovid township
4 361	4 302	97.5	8	11	10	-	4	26	23	Quincy township
1 661	1 638	96.3	5	4	4	-	4	6	5	Quincy village
2 262	2 203	96.5	5	19	3	1	-	31	23	Sherwood township
322	312	96.3	2	2	-	-	-	6	6	Sherwood village
3 093	2 997	96.0	12	13	10	-	2	59	56	Union township
1 754	1 689	95.4	11	7	8	-	1	38	36	Union City village (part)
133 634	113 723	82.4	14 912	787	1 516	27	158	2 511	2 273	Calhoun County
8 728	5 366	58.7	3 006	32	62	-	25	237	197	Albion city
1 168	1 109	92.4	32	4	-	1	4	18	16	Albion township
2 531	2 465	95.9	5	30	2	-	1	28	28	Athens township
1 090	1 068	96.1	3	8	-	-	-	11	11	Athens village

Table 3. **Race and Hispanic or Latino: 2000**—Con.

[For information on confidentiality protection, nonsampling error, and definitions, see text]

State County County Subdivision Place	Total population	Race									Hispanic or Latino (of any race)
		One race						Two or more races			
		White	Black or African American	American Indian and Alaska Native	Asian	Native Hawaiian and Other Pacific Islander	Some other race	Number	Percent of total population	Two races excluding Some other race, and three or more races	
Calhoun County—Con.											
Battle Creek city	53 364	39 838	9 501	411	1 033	6	1 126	1 449	2.7	1 180	2 475
Bedford township	9 517	7 999	1 151	32	41	6	81	207	2.2	182	142
Level Park-Oak Park CDP	3 605	3 302	157	12	21	2	38	73	2.0	64	63
Burlington township	1 929	1 891	2	11	4	3	3	15	0.8	13	19
Burlington village	405	392	-	3	3	-	3	4	1.0	4	3
Union City village (part)	34	34	-	-	-	-	-	-	-	-	3
Clarence township	2 032	1 977	11	14	2	-	4	24	1.2	23	11
Clarendon township	1 114	1 083	1	15	-	-	-	15	1.3	15	6
Convis township	1 666	1 634	1	5	3	-	6	17	1.0	16	28
Eckford township	1 282	1 251	2	10	1	-	4	14	1.1	12	11
Emmett township	11 979	11 201	253	81	154	3	98	189	1.6	154	277
Brownlee Park CDP (part)	2 241	2 032	63	22	17	2	35	70	3.1	53	103
Fredonia township	1 723	1 666	1	23	3	-	15	15	0.9	12	27
Homer township	3 010	2 943	6	3	2	-	3	53	1.8	43	51
Homer village	1 851	1 800	5	3	2	-	3	38	2.1	30	40
Lee township	1 257	1 203	2	6	1	-	29	16	1.3	16	35
Leroy township	3 240	3 133	22	14	5	-	21	45	1.4	34	54
Marengo township	2 131	2 061	8	15	2	-	15	30	1.4	19	57
Marshall city	7 459	7 154	24	32	44	-	74	131	1.8	85	236
Marshall township	2 922	2 838	8	8	19	3	8	38	1.3	36	49
Newton township	2 493	2 421	10	6	26	3	9	18	0.7	15	36
Pennfield charter township	8 913	8 271	388	42	49	3	43	117	1.3	93	147
Brownlee Park CDP (part)	347	326	7	4	-	-	4	6	1.7	5	6
Sheridan township	2 116	1 858	166	13	5	-	21	53	2.5	50	58
Springfield city	5 189	4 478	399	50	71	1	56	134	2.6	120	130
Tekonsha township	1 734	1 695	2	6	-	-	1	30	1.7	27	14
Tekonsha village	712	687	1	4	-	-	-	20	2.8	17	6
Cass County	51 104	45 582	3 127	420	275	4	598	1 098	2.1	912	1 233
Calvin township	2 041	1 417	474	11	14	-	22	103	5.0	79	51
Dowagiac city	6 147	4 730	961	124	35	-	98	199	3.2	170	153
Howard township	6 309	5 922	234	26	11	2	37	77	1.2	67	61
Jefferson township	2 401	2 150	170	20	6	-	10	45	1.9	37	29
La Grange township	3 340	2 428	631	14	74	-	36	157	4.7	142	62
Cassopolis village (part)	1 740	950	567	10	63	-	14	136	7.8	121	38
Marcellus township	2 712	2 619	22	14	4	-	5	48	1.8	40	31
Marcellus village	1 162	1 125	10	6	1	-	4	16	1.4	11	13
Mason township	2 514	2 437	6	13	18	-	8	32	1.3	26	42
Milton township	2 646	2 517	58	5	10	-	12	44	1.7	37	43
Newberg township	1 703	1 612	33	5	16	-	6	31	1.8	29	22
Niles city (part)	5	3	-	-	-	-	-	2	40.0	2	-
Ontwa township	5 865	5 676	18	49	16	2	15	89	1.5	76	50
Edwardsburg village	1 147	1 089	2	27	2	-	5	22	1.9	18	11
Penn township	1 902	1 561	235	11	40	-	7	48	2.5	38	19
Cassopolis village (part)	-	-	-	-	-	-	-	-	(X)	-	-
Vandalia village	429	160	204	1	36	-	5	23	5.4	21	11
Pokagon township	2 199	1 912	142	24	14	-	55	52	2.4	32	119
Porter township	3 794	3 694	24	20	3	-	8	45	1.2	38	51
Silver Creek township	3 491	3 160	29	41	5	-	198	58	1.7	34	352
Volinia township	1 174	1 100	30	4	3	-	21	16	1.4	16	44
Wayne township	2 861	2 644	60	39	6	-	60	52	1.8	49	104
Charlevoix County	26 090	25 128	45	403	59	23	107	325	1.2	296	272
Bay township	1 068	1 039	-	5	6	6	3	9	0.8	5	6
Boyne City city	3 503	3 395	4	40	6	2	14	42	1.2	41	26
Boyne Valley township	1 215	1 188	-	19	2	1	1	4	0.3	4	5
Boyne Falls village	370	362	-	5	1	-	-	2	0.5	2	1
Chandler township	230	226	1	-	2	-	-	1	0.4	1	-
Charlevoix city	2 994	2 842	8	85	6	-	13	40	1.3	31	37
Charlevoix township	1 697	1 630	12	26	14	3	4	8	0.5	8	20
East Jordan city	2 507	2 366	10	44	4	-	19	64	2.6	60	40
Evangeline township	773	761	1	4	-	-	1	6	0.8	6	4
Eveline township	1 560	1 486	1	39	3	1	2	28	1.8	24	21
Hayes township	1 893	1 815	1	39	10	1	4	23	1.2	20	5
Hudson township	639	621	1	11	-	-	-	6	0.9	6	-
Marion township	1 492	1 424	3	11	2	7	14	31	2.1	29	40
Melrose township	1 388	1 361	1	9	-	1	2	14	1.0	14	15
Norwood township	714	698	-	8	1	-	3	4	0.6	4	5
Peaine township	244	239	-	2	-	-	-	3	1.2	3	1
St. James township	307	303	-	4	-	-	-	-	-	-	-
South Arm township	1 844	1 772	-	31	2	-	23	16	0.9	14	30
Wilson township	2 022	1 962	2	26	1	1	4	26	1.3	26	17
Cheboygan County	26 448	25 072	65	674	52	5	39	541	2.0	497	202
Aloha township	1 041	992	-	26	4	-	1	18	1.7	16	4
Beaugrand township	1 157	1 085	2	26	1	-	1	42	3.6	42	6
Benton township	3 080	2 899	1	111	7	2	2	58	1.9	49	18
Burt township	654	622	-	22	1	-	-	9	1.4	9	2
Cheboygan city	5 295	4 861	27	218	14	1	20	154	2.9	140	76
Ellis township	519	503	1	6	1	-	-	8	1.5	8	4
Forest township	1 080	1 042	5	6	6	-	3	18	1.7	17	5
Grant township	947	911	4	14	-	1	-	17	1.8	16	2
Hebron township	303	275	-	22	-	-	-	6	2.0	6	4
Inverness township	2 278	2 173	1	52	8	1	-	43	1.9	41	7
Koehler township	1 168	1 126	15	11	1	-	-	15	1.3	13	19
Mackinaw township	576	538	-	17	-	-	-	21	3.6	21	1
Mackinaw City village (part)	319	291	-	14	-	-	-	14	4.4	14	1
Mentor township	781	756	3	13	-	-	1	8	1.0	8	6
Mullett township	1 284	1 207	4	48	1	-	-	24	1.9	22	2
Munro township	679	660	-	5	6	-	-	8	1.2	8	1
Nunda township	925	898	1	7	-	-	1	18	1.9	16	3
Wolverine village (part)	293	288	-	5	-	-	-	-	-	-	1
Tuscarora township	3 091	2 990	1	39	2	-	5	54	1.7	48	31
Indian River CDP	2 008	1 951	1	18	2	-	4	32	1.6	29	29

Table 3. **Race and Hispanic or Latino: 2000**—Con.

[For information on confidentiality protection, nonsampling error, and definitions, see text]

Not Hispanic or Latino										State County County Subdivision Place
	One race							Two or more races		
	White									
Total	Number	Percent of total population	Black or African American	American Indian and Alaska Native	Asian	Native Hawaiian and Other Pacific Islander	Some other race	Total	Two races excluding Some other race, and three or more races	
										Calhoun County—Con.
50 889	38 761	72.6	9 440	360	1 024	6	70	1 228	1 113	Battle Creek city
9 375	7 943	83.5	1 149	29	40	6	21	187	178	Bedford township
3 542	3 282	91.0	157	10	21	2	6	64	63	Level Park-Oak Park CDP
1 910	1 879	97.4	2	7	4	3	-	15	13	Burlington township
402	392	96.8	-	3	3	-	-	4	4	Burlington village
31	31	91.2	-	-	-	-	-	-	-	Union City village (part)
2 021	1 971	97.0	9	14	2	-	1	24	23	Clarence township
1 108	1 077	96.7	1	15	-	-	-	15	15	Clarendon township
1 638	1 612	96.8	1	5	3	-	1	16	16	Convis township
1 271	1 247	97.3	2	9	1	-	-	12	11	Eckford township
11 702	11 062	92.3	248	76	153	2	2	159	146	Emmett township
2 138	1 984	88.5	60	19	17	2	-	56	50	Brownlee Park CDP (part)
1 696	1 659	96.3	1	20	3	-	1	12	11	Fredonia township
2 959	2 900	96.3	6	3	2	-	-	48	39	Homer township
1 811	1 768	95.5	5	3	2	-	-	33	26	Homer village
1 222	1 197	95.2	2	6	1	-	-	16	16	Lee township
3 186	3 104	95.8	22	14	5	-	1	40	34	Leroy township
2 074	2 026	95.1	8	15	2	-	1	22	19	Marengo township
7 223	7 026	94.2	22	30	44	-	4	97	78	Marshall city
2 873	2 801	95.9	8	8	19	3	4	30	30	Marshall township
2 457	2 399	96.2	10	6	26	3	-	13	13	Newton township
8 766	8 186	91.8	385	38	49	3	8	97	86	Pennfield charter township
341	325	93.7	7	4	-	-	-	5	5	Brownlee Park CDP (part)
2 058	1 822	86.1	163	12	4	-	6	51	50	Sheridan township
5 059	4 428	85.3	388	48	70	-	8	117	115	Springfield city
1 720	1 683	97.1	2	6	-	-	-	29	26	Tekonsha township
706	681	95.6	1	4	-	-	-	20	17	Tekonsha village
49 871	45 069	88.2	3 107	388	268	2	90	947	864	Cass County
1 990	1 396	68.4	474	11	14	-	15	80	74	Calvin township
5 994	4 670	76.0	960	122	35	-	21	186	159	Dowagiac city
6 248	5 887	93.3	231	26	11	2	19	72	64	Howard township
2 372	2 141	89.2	170	16	6	-	1	38	35	Jefferson township
3 278	2 420	72.5	625	14	72	-	9	138	131	La Grange township
1 702	947	54.4	561	10	61	-	6	117	110	Cassopolis village (part)
2 681	2 600	95.9	22	14	4	-	-	41	39	Marcellus township
1 149	1 121	96.5	10	6	1	-	-	11	10	Marcellus village
2 472	2 409	95.8	6	10	18	-	5	24	21	Mason township
2 603	2 495	94.3	57	5	10	-	4	32	31	Milton township
1 681	1 599	93.9	31	5	16	-	-	30	29	Newberg township
5	3	60.0	-	-	-	-	-	2	2	Niles city (part)
5 815	5 653	96.4	18	47	16	-	-	81	75	Ontwa township
1 136	1 083	94.4	2	27	2	-	-	22	18	Edwardsburg village
1 883	1 549	81.4	235	11	35	-	5	48	38	Penn township
-	-	(X)	-	-	-	-	-	-	-	Cassopolis village (part)
418	155	36.1	204	1	31	-	4	23	21	Vandalia village
2 080	1 876	85.3	139	14	14	-	1	36	32	Pokagon township
3 743	3 652	96.3	24	20	3	-	4	40	38	Porter township
3 139	3 034	86.9	26	33	5	-	5	36	33	Silver Creek township
1 130	1 077	91.7	30	4	3	-	-	16	16	Volinia township
2 757	2 608	91.2	59	36	6	-	1	47	47	Wayne township
25 818	24 990	95.8	42	386	59	19	17	305	295	Charlevoix County
1 062	1 038	97.2	-	5	6	6	2	5	5	Bay township
3 477	3 383	96.6	3	40	6	2	2	41	40	Boyne City city
1 210	1 187	97.7	-	17	2	-	-	4	4	Boyne Valley township
369	361	97.6	-	5	1	-	-	2	2	Boyne Falls village
230	226	98.3	1	-	2	-	-	1	1	Chandler township
2 957	2 828	94.5	7	78	6	-	5	33	31	Charlevoix city
1 677	1 615	95.2	12	25	14	3	-	8	8	Charlevoix township
2 467	2 347	93.6	10	43	4	-	2	61	60	East Jordan city
769	758	98.1	1	4	-	-	-	6	6	Evangeline township
1 539	1 475	94.6	1	35	3	-	-	25	24	Eveline township
1 888	1 813	95.8	1	39	10	1	2	22	20	Hayes township
639	621	97.2	1	11	-	-	-	6	6	Hudson township
1 452	1 399	93.8	3	11	2	5	1	31	29	Marion township
1 373	1 349	97.2	1	8	-	1	-	14	14	Melrose township
709	696	97.5	-	8	1	-	-	4	4	Norwood township
243	238	97.5	-	2	-	-	-	3	3	Peaine township
307	303	98.7	-	4	-	-	-	-	-	St. James township
1 814	1 764	95.7	-	30	2	-	3	15	14	South Arm township
2 005	1 950	96.4	1	26	1	1	-	26	26	Wilson township
26 246	24 947	94.3	62	660	52	5	5	515	490	Cheboygan County
1 037	990	95.1	-	26	4	-	-	17	16	Aloha township
1 151	1 081	93.4	2	25	1	-	-	42	42	Beaugrand township
3 062	2 886	93.7	1	110	7	2	1	55	49	Benton township
652	620	94.8	-	22	1	-	-	9	9	Burt township
5 219	4 826	91.1	25	209	14	1	-	144	136	Cheboygan city
515	499	96.1	1	6	1	-	-	8	8	Ellis township
1 075	1 040	96.3	5	6	6	-	-	18	17	Forest township
945	911	96.2	4	14	-	1	-	15	15	Grant township
299	271	89.4	-	22	-	-	-	6	6	Hebron township
2 271	2 168	95.2	-	52	8	1	-	42	41	Inverness township
1 149	1 107	94.8	15	11	1	-	-	15	13	Koehler township
575	538	93.4	-	16	-	-	-	21	21	Mackinaw township
318	291	91.2	-	13	-	-	-	14	14	Mackinaw City village (part)
775	751	96.2	3	13	-	-	-	8	8	Mentor township
1 282	1 206	93.9	4	48	1	-	-	23	22	Mullett township
678	659	97.1	-	5	6	-	-	8	8	Munro township
922	895	96.8	1	7	-	-	1	18	16	Nunda township
292	287	98.0	-	5	-	-	-	-	-	Wolverine village (part)
3 060	2 970	96.1	1	38	2	-	-	49	46	Tuscarora township
1 979	1 932	96.2	1	17	2	-	-	27	27	Indian River CDP

Table 3. **Race and Hispanic or Latino: 2000**—Con.

[For information on confidentiality protection, nonsampling error, and definitions, see text]

State County County Subdivision Place	Total population	Race									Hispanic or Latino (of any race)
		One race						Two or more races			
		White	Black or African American	American Indian and Alaska Native	Asian	Native Hawaiian and Other Pacific Islander	Some other race	Number	Percent of total population	Two races excluding Some other race, and three or more races	
Cheboygan County—Con.											
Walker township	292	285	-	1	-	-	3	3	1.0	3	-
Waverly township	472	460	-	4	-	-	1	7	1.5	4	5
Wilmot township	826	789	-	26	-	-	1	10	1.2	10	6
Wolverine village (part)	66	65	-	1	-	-	-	-	-	-	-
Chippewa County	38 543	29 247	2 127	5 131	177	10	142	1 709	4.4	1 553	599
Bay Mills township	1 214	546	-	624	1	-	3	40	3.3	38	12
Bruce township	1 940	1 627	10	228	3	-	1	71	3.7	69	14
Chippewa township	238	212	-	14	4	-	-	8	3.4	8	2
Dafter township	1 304	1 098	3	144	4	1	3	51	3.9	51	15
Detour township	894	757	-	105	2	-	1	29	3.2	25	12
De Tour Village village	421	347	-	59	-	-	-	15	3.6	13	10
Drummond township	992	901	2	48	-	-	1	40	4.0	39	7
Hulbert township	211	197	-	7	-	-	-	7	3.3	7	-
Kinross charter township	5 922	3 825	1 021	669	36	-	49	322	5.4	269	159
Pickford township	1 584	1 459	1	92	1	-	-	31	2.0	31	6
Raber township	670	614	4	29	1	-	1	21	3.1	21	11
Rudyard township	1 315	1 170	4	72	8	-	3	58	4.4	48	28
Sault Ste. Marie city	16 542	12 239	1 077	2 270	107	9	77	763	4.6	684	308
Soo township	2 652	2 216	3	297	10	-	-	126	4.8	125	10
Sugar Island township	683	434	-	205	-	-	2	42	6.1	40	3
Superior township	1 329	964	1	285	-	-	-	79	5.9	77	7
Trout Lake township	465	427	-	26	-	-	-	12	2.6	12	1
Whitefish township	588	561	1	16	-	-	1	9	1.5	9	4
Clare County	31 252	30 427	102	225	80	3	94	321	1.0	281	340
Arthur township	667	657	3	1	-	-	-	6	0.9	6	-
Clare city (part)	3 140	3 057	8	18	16	-	13	28	0.9	24	49
Franklin township	809	802	-	-	-	-	-	7	0.9	7	6
Freeman township	1 118	1 095	-	16	-	1	-	6	0.5	4	15
Frost township	1 159	1 117	8	11	2	1	1	19	1.6	17	17
Garfield township	1 968	1 930	-	13	1	-	4	20	1.0	20	17
Grant township	3 034	2 953	4	18	11	-	12	36	1.2	34	16
Greenwood township	1 059	1 042	-	6	-	-	2	9	0.8	8	5
Hamilton township	1 988	1 933	3	18	2	-	9	23	1.2	20	22
Harrison city	2 108	1 998	43	13	15	-	9	30	1.4	26	31
Hatton township	923	898	-	6	6	-	1	12	1.3	12	7
Hayes township	4 916	4 786	6	39	9	1	26	49	1.0	36	69
Lincoln township	1 758	1 714	5	12	5	-	2	20	1.1	16	21
Redding township	526	511	3	-	2	-	2	8	1.5	8	3
Sheridan township	1 588	1 550	9	12	1	-	1	15	0.9	15	14
Summerfield township	453	447	-	2	-	-	-	4	0.9	4	4
Surrey township	3 555	3 474	10	35	10	-	4	22	0.6	22	39
Farwell village	855	830	5	13	1	-	-	6	0.7	6	3
Winterfield township	483	463	-	5	-	-	8	7	1.4	2	5
Clinton County	64 753	62 420	405	282	337	28	523	758	1.2	588	1 688
Bath township	7 541	7 179	62	43	68	2	58	129	1.7	109	208
Bengal township	1 174	1 145	1	5	4	-	14	5	0.4	3	27
Bingham township	2 776	2 708	-	9	10	-	30	19	0.7	15	71
Dallas township	2 323	2 307	-	3	5	-	3	5	0.2	4	26
Fowler village	1 136	1 127	-	-	4	-	3	2	0.2	1	17
De Witt city	4 702	4 507	48	11	30	1	19	86	1.8	58	120
De Witt township	12 143	11 434	163	98	105	3	148	192	1.6	151	488
Duplain township	2 329	2 284	3	5	4	-	22	11	0.5	10	50
Elsie village	1 055	1 032	1	2	1	-	15	4	0.4	3	25
Eagle township	2 332	2 291	4	5	7	-	13	12	0.5	9	52
Eagle village	130	129	-	-	-	-	1	-	-	-	5
East Lansing city (part)	34	33	-	-	1	-	-	-	-	-	-
Essex township	1 812	1 793	2	5	1	1	6	4	0.2	4	21
Maple Rapids village	643	638	-	2	-	-	2	1	0.2	1	3
Grand Ledge city (part)	9	9	-	-	-	-	-	-	-	-	-
Greenbush township	2 115	2 089	4	1	4	1	7	9	0.4	8	37
Lebanon township	705	703	-	1	-	-	-	1	0.1	1	3
Hubbardston village (part)	42	42	-	-	-	-	-	-	-	-	-
Olive township	2 322	2 259	10	15	14	-	7	17	0.7	15	26
Ovid township	3 490	3 387	6	15	-	9	29	44	1.3	19	110
Ovid village (part)	1 512	1 456	2	9	-	2	19	24	1.6	11	64
Riley township	1 767	1 701	-	5	2	2	13	44	2.5	36	33
St. Johns city	7 485	7 159	56	42	46	4	83	95	1.3	73	254
Victor township	3 275	3 198	14	6	2	-	22	33	1.0	30	57
Watertown township	4 162	4 000	29	8	32	5	48	40	1.0	34	100
Westphalia township	2 257	2 234	3	5	2	-	1	12	0.5	9	5
Westphalia village	876	871	-	2	-	-	-	3	0.3	2	-
Crawford County	14 273	13 757	214	85	36	3	28	150	1.1	129	142
Beaver Creek township	1 486	1 435	3	13	-	3	20	12	0.8	11	29
Frederic township	1 401	1 361	2	16	1	-	-	21	1.5	21	17
Grayling city	1 952	1 891	10	17	15	-	3	16	0.8	11	30
Grayling township	6 516	6 179	198	31	17	-	5	86	1.3	74	52
Lovells township	578	574	-	3	-	-	-	1	0.2	-	2
Maple Forest township	498	487	-	3	1	-	-	7	1.4	5	3
South Branch township	1 842	1 830	1	2	2	-	-	7	0.4	7	9
Delta County	38 520	36 913	36	850	121	12	53	535	1.4	516	187
Baldwin township	748	720	-	17	3	-	2	6	0.8	6	3
Bark River township	1 650	1 569	2	44	6	-	4	25	1.5	25	3
Bay de Noc township	329	319	-	2	-	-	-	8	2.4	8	-
Brampton township	1 090	1 053	1	17	1	-	1	17	1.6	16	8
Cornell township	557	549	-	1	2	-	-	5	0.9	5	8
Ensign township	780	738	3	30	-	-	-	9	1.2	9	-
Escanaba city	13 140	12 570	14	343	43	3	24	143	1.1	136	87
Escanaba township	3 587	3 475	-	52	15	-	6	39	1.1	38	7
Fairbanks township	321	294	-	16	1	-	-	10	3.1	10	-

Table 3. **Race and Hispanic or Latino: 2000**—Con.

[For information on confidentiality protection, nonsampling error, and definitions, see text]

Not Hispanic or Latino										State County County Subdivision Place
	One race							Two or more races		
	White									
Total	Number	Percent of total population	Black or African American	American Indian and Alaska Native	Asian	Native Hawaiian and Other Pacific Islander	Some other race	Total	Two races excluding Some other race, and three or more races	
										Cheboygan County—Con.
292	285	97.6	-	1	-	-	3	3	3	Walker township
467	460	97.5	-	3	-	-	-	4	4	Waverly township
820	784	94.9	-	26	-	-	-	10	10	Wilmot township
66	65	98.5	-	1	-	-	-	-	-	Wolverine village (part)
37 944	28 987	75.2	2 088	5 041	174	10	25	1 619	1 506	Chippewa County
1 202	545	44.9	-	615	1	-	1	40	38	Bay Mills township
1 926	1 620	83.5	9	225	3	-	1	68	67	Bruce township
236	210	88.2	-	14	4	-	-	8	8	Chippewa township
1 289	1 089	83.5	2	143	4	1	3	47	47	Dafter township
882	754	84.3	-	96	2	-	1	29	25	Detour township
411	346	82.2	-	50	-	-	-	15	13	De Tour Village village
985	896	90.3	2	48	-	-	-	39	39	Drummond township
211	197	93.4	-	7	-	-	-	7	7	Hulbert township
5 763	3 771	63.7	1 007	648	35	-	4	298	260	Kinross charter township
1 578	1 454	91.8	1	92	1	-	-	30	30	Pickford township
659	604	90.1	4	29	1	-	-	21	21	Raber township
1 287	1 162	88.4	4	71	8	-	-	42	41	Rudyard township
16 234	12 102	73.2	1 054	2 228	105	9	13	723	661	Sault Ste. Marie city
2 642	2 206	83.2	3	297	10	-	-	126	125	Soo township
680	432	63.3	-	205	-	-	1	42	40	Sugar Island township
1 322	961	72.3	1	282	-	-	-	78	76	Superior township
464	426	91.6	-	26	-	-	-	12	12	Trout Lake township
584	558	94.9	1	15	-	-	1	9	9	Whitefish township
30 912	30 210	96.7	100	214	78	2	20	288	267	Clare County
667	657	98.5	3	1	-	-	-	6	6	Arthur township
3 091	3 026	96.4	8	16	16	-	-	25	23	Clare city (part)
803	798	98.6	-	-	-	-	-	5	5	Franklin township
1 103	1 082	96.8	-	16	-	1	-	4	4	Freeman township
1 142	1 105	95.3	7	11	2	-	1	16	14	Frost township
1 951	1 917	97.4	-	12	1	-	1	20	20	Garfield township
3 018	2 947	97.1	4	17	11	-	5	34	32	Grant township
1 054	1 038	98.0	-	6	-	-	2	8	8	Greenwood township
1 966	1 921	96.6	3	18	2	-	1	21	20	Hamilton township
2 077	1 979	93.9	43	11	15	-	2	27	25	Harrison city
916	894	96.9	-	6	6	-	-	10	10	Hatton township
4 847	4 754	96.7	5	37	8	1	3	39	33	Hayes township
1 737	1 698	96.6	5	12	5	-	-	17	16	Lincoln township
523	510	97.0	3	-	2	-	-	8	8	Redding township
1 574	1 537	96.8	9	12	1	-	-	15	15	Sheridan township
449	445	98.2	-	-	-	-	-	4	4	Summerfield township
3 516	3 441	96.8	10	34	9	-	-	22	22	Surrey township
852	828	96.8	5	13	-	-	-	6	6	Farwell village
478	461	95.4	-	5	-	-	5	7	2	Winterfield township
63 065	61 416	94.8	401	262	333	19	40	594	551	Clinton County
7 333	7 041	93.4	62	41	68	1	8	112	105	Bath township
1 147	1 133	96.5	1	5	4	-	-	4	2	Bengal township
2 705	2 671	96.2	-	9	10	-	-	15	15	Bingham township
2 297	2 286	98.4	-	2	5	-	-	4	4	Dallas township
1 119	1 114	98.1	-	-	4	-	-	1	1	Fowler village
4 582	4 424	94.1	48	11	30	1	-	68	58	De Witt city
11 655	11 157	91.9	162	90	101	3	4	138	132	De Witt township
2 279	2 256	96.9	3	5	4	-	3	8	8	Duplain township
1 030	1 025	97.2	1	2	1	-	-	1	1	Elsie village
2 280	2 254	96.7	4	5	7	-	-	10	9	Eagle township
125	125	96.2	-	-	-	-	-	-	-	Eagle village
34	33	97.1	-	-	1	-	-	-	-	East Lansing city (part)
1 791	1 777	98.1	2	5	1	-	2	4	4	Essex township
640	635	98.8	-	2	-	-	2	1	1	Maple Rapids village
9	9	100.0	-	-	-	-	-	-	-	Grand Ledge city (part)
2 078	2 062	97.5	3	-	4	1	-	8	8	Greenbush township
702	700	99.3	-	1	-	-	-	1	1	Lebanon township
42	42	100.0	-	-	-	-	-	-	-	Hubbardston village (part)
2 296	2 242	96.6	10	14	14	-	1	15	14	Olive township
3 380	3 334	95.5	5	12	-	4	4	21	17	Ovid township
1 448	1 422	94.0	1	6	-	2	3	14	11	Ovid village (part)
1 734	1 684	95.3	-	5	2	2	2	39	36	Riley township
7 231	7 008	93.6	55	40	46	2	8	72	69	St. Johns city
3 218	3 158	96.4	14	6	2	-	6	32	30	Victor township
4 062	3 957	95.1	29	6	32	5	2	31	30	Watertown township
2 252	2 230	98.8	3	5	2	-	-	12	9	Westphalia township
876	871	99.4	-	2	-	-	-	3	2	Westphalia village
14 131	13 660	95.7	213	85	36	1	2	134	122	Crawford County
1 457	1 428	96.1	2	13	-	1	2	11	10	Beaver Creek township
1 384	1 346	96.1	2	16	1	-	-	19	19	Frederic township
1 922	1 869	95.7	10	17	15	-	-	11	10	Grayling city
6 464	6 139	94.2	198	31	17	-	-	79	72	Grayling township
576	572	99.0	-	3	-	-	-	1	-	Lovells township
495	484	97.2	-	3	1	-	-	7	5	Maple Forest township
1 833	1 822	98.9	1	2	2	-	-	6	6	South Branch township
38 333	36 791	95.5	35	841	120	12	18	516	501	Delta County
745	719	96.1	-	17	3	-	-	6	6	Baldwin township
1 647	1 566	94.9	2	44	6	-	4	25	25	Bark River township
329	319	97.0	-	2	-	-	-	8	8	Bay de Noc township
1 082	1 048	96.1	1	17	1	-	-	15	14	Brampton township
549	541	97.1	-	1	2	-	-	5	5	Cornell township
780	738	94.6	3	30	-	-	-	9	9	Ensign township
13 053	12 521	95.3	14	337	43	3	2	133	129	Escanaba city
3 580	3 470	96.7	-	52	14	-	5	39	38	Escanaba township
321	294	91.6	-	16	1	-	-	10	10	Fairbanks township

Table 3. **Race and Hispanic or Latino: 2000**—Con.

[For information on confidentiality protection, nonsampling error, and definitions, see text]

State County County Subdivision Place	Total population	Race									Hispanic or Latino (of any race)
		One race						Two or more races			
		White	Black or African American	American Indian and Alaska Native	Asian	Native Hawaiian and Other Pacific Islander	Some other race	Number	Percent of total population	Two races excluding Some other race, and three or more races	
Delta County—Con.											
Ford River township	2 241	2 163	3	34	7	1	4	29	1.3	28	8
Garden township	817	721	1	47	3	-	-	45	5.5	45	7
Garden village	240	193	-	21	-	-	-	26	10.8	26	-
Gladstone city	5 032	4 869	7	74	11	4	2	65	1.3	63	21
Maple Ridge township	808	783	-	9	5	-	-	11	1.4	10	4
Masonville township	1 877	1 767	1	59	7	-	6	37	2.0	37	8
Nahma township	499	457	1	27	-	-	-	14	2.8	14	1
Wells township	5 044	4 866	3	78	17	4	4	72	1.4	66	22
Dickinson County	27 472	26 909	32	142	109	8	39	233	0.8	188	187
Breen township	479	467	-	-	2	-	-	10	2.1	10	-
Breitung township	5 930	5 832	2	26	28	-	7	35	0.6	34	26
Quinnesec CDP	1 187	1 168	-	6	4	-	-	9	0.8	9	2
Felch township	726	713	-	5	1	1	-	6	0.8	5	-
Iron Mountain city	8 154	7 964	16	39	54	1	19	61	0.7	38	87
Kingsford city	5 549	5 429	12	27	18	1	1	61	1.1	51	30
Norway city	2 959	2 886	-	28	2	4	7	32	1.1	30	23
Norway township	1 639	1 620	1	2	2	1	1	12	0.7	11	1
Sagola township	1 169	1 148	-	10	1	-	4	6	0.5	6	12
Waucedah township	800	790	1	1	1	-	-	7	0.9	3	5
West Branch township	67	60	-	4	-	-	-	3	4.5	-	3
Eaton County	103 655	93 549	5 481	453	1 173	31	1 209	1 759	1.7	1 254	3 323
Bellevue township	3 144	3 041	15	8	10	5	18	47	1.5	23	74
Bellevue village	1 365	1 339	7	3	1	-	2	13	1.0	5	21
Benton township	2 712	2 627	12	7	-	-	30	36	1.3	23	97
Brookfield township	1 429	1 402	-	4	1	-	7	15	1.0	10	34
Carmel township	2 626	2 566	2	7	4	-	16	31	1.2	28	62
Charlotte city	8 389	8 036	79	46	29	-	90	109	1.3	71	290
Chester township	1 778	1 736	7	3	7	-	14	11	0.6	10	30
Delta charter township	29 682	25 405	2 375	118	765	12	384	623	2.1	438	1 105
Waverly CDP	16 194	13 170	1 732	58	545	8	253	428	2.6	313	739
Eaton township	4 278	4 120	10	16	38	3	44	47	1.1	30	110
Eaton Rapids city	5 330	5 123	20	24	29	-	54	80	1.5	75	156
Eaton Rapids township	3 821	3 682	23	22	6	-	31	57	1.5	32	94
Grand Ledge city (part)	7 804	7 517	34	31	45	2	61	114	1.5	67	204
Hamlin township	2 953	2 859	8	7	8	1	26	44	1.5	39	56
Kalamo township	1 742	1 699	15	2	4	-	7	15	0.9	14	11
Lansing city (part)	4 807	1 782	2 448	42	132	-	204	199	4.1	155	403
Olivet city	1 758	1 482	169	29	29	1	31	17	1.0	7	37
Oneida charter township	3 703	3 585	19	17	11	1	26	44	1.2	31	89
Potterville city	2 168	2 070	5	9	9	-	32	43	2.0	26	87
Roxand township	1 903	1 844	7	9	2	-	14	27	1.4	23	36
Mulliken village	557	536	4	3	1	-	5	8	1.4	6	12
Sunfield township	2 177	2 118	5	2	2	-	16	34	1.6	29	50
Sunfield village	591	573	3	1	-	-	4	10	1.7	10	11
Vermontville township	2 100	2 043	1	6	9	-	8	33	1.6	27	27
Vermontville village	789	767	-	6	2	-	2	12	1.5	12	4
Walton township	2 011	1 983	5	7	3	1	3	9	0.4	8	20
Windsor charter township	7 340	6 829	222	37	30	5	93	124	1.7	88	251
Dimondale village	1 342	1 294	10	10	2	-	10	16	1.2	13	39
Emmet County	31 437	29 655	147	978	135	11	49	462	1.5	396	285
Bear Creek township	5 269	5 075	5	91	31	1	12	54	1.0	45	54
Bliss township	572	533	-	31	-	-	-	8	1.4	7	-
Carp Lake township	807	750	13	36	-	-	1	7	0.9	6	7
Center township	499	468	-	14	-	-	-	17	3.4	11	7
Cross Village township	294	249	-	26	3	2	1	13	4.4	13	3
Friendship township	844	799	2	26	2	1	-	14	1.7	11	3
Harbor Springs city	1 567	1 437	3	92	3	-	-	32	2.0	28	9
Littlefield township	2 783	2 560	12	129	9	-	7	66	2.4	57	21
Alanson village	785	703	7	44	1	-	4	26	3.3	25	8
Little Traverse township	2 426	2 341	3	45	13	1	3	20	0.8	19	20
McKinley township	1 269	1 148	11	78	2	1	1	28	2.2	25	11
Pellston village (part)	601	532	5	45	1	1	-	17	2.8	15	5
Maple River township	1 232	1 166	-	35	1	2	-	28	2.3	24	10
Pellston village (part)	170	160	-	5	1	-	-	4	2.4	4	1
Petoskey city	6 080	5 726	20	193	49	1	12	79	1.3	64	71
Pleasantview township	943	829	70	17	4	-	4	19	2.0	17	7
Readmond township	493	459	1	9	1	-	1	22	4.5	20	14
Resort township	2 479	2 374	2	61	14	1	5	22	0.9	20	13
Springvale township	1 727	1 662	1	42	1	1	2	18	1.0	18	17
Wawatam township	705	665	2	31	1	-	-	6	0.9	5	6
Mackinaw City village (part)	540	508	1	25	1	-	-	5	0.9	4	6
West Traverse township	1 448	1 414	2	22	1	-	-	9	0.6	6	12
Genesee County	436 141	328 350	88 843	2 414	3 515	92	3 408	9 519	2.2	7 683	10 152
Argentine township	6 521	6 339	15	55	12	5	16	79	1.2	72	76
Argentine CDP	2 285	2 210	6	19	3	-	7	40	1.8	34	35
Atlas township	7 257	7 080	24	23	37	9	18	66	0.9	56	78
Goodrich village	1 353	1 333	3	2	8	-	1	6	0.4	4	14
Burton city	30 308	27 910	1 075	230	224	8	244	617	2.0	481	705
Clayton township	7 546	7 198	85	38	58	-	43	124	1.6	88	153
Lennon village (part)	85	85	-	-	-	-	-	-	-	-	-
Clio city	2 483	2 371	12	15	4	1	20	60	2.4	37	55
Davison city	5 536	5 340	28	32	20	1	24	91	1.6	64	132
Davison township	17 722	16 712	364	65	155	1	90	335	1.9	280	370
Fenton city	10 582	10 185	63	41	100	-	70	123	1.2	94	191
Fenton township	12 968	12 582	36	53	100	4	44	149	1.1	122	153
Lake Fenton CDP	4 876	4 734	12	22	32	1	13	62	1.3	47	68
Flint city	124 943	51 710	66 560	798	547	19	1 384	3 925	3.1	3 376	3 742
Flint township	33 691	26 200	5 430	205	740	6	252	858	2.5	643	784
Flushing city	8 348	8 096	53	27	33	3	31	105	1.3	62	134
Flushing township	10 230	9 813	112	47	59	10	60	129	1.3	93	201

Table 3. **Race and Hispanic or Latino: 2000**—Con.

[For information on confidentiality protection, nonsampling error, and definitions, see text]

Not Hispanic or Latino										
	One race							Two or more races		
	White									**State** **County** **County Subdivision** **Place**
Total	Number	Percent of total population	Black or African American	American Indian and Alaska Native	Asian	Native Hawaiian and Other Pacific Islander	Some other race	Total	Two races excluding Some other race, and three or more races	
										Delta County—Con.
2 233	2 161	96.4	3	34	7	1	-	27	26	Ford River township
810	715	87.5	1	46	3	-	-	45	45	Garden township
240	193	80.4	-	21	-	-	-	26	26	Garden village
5 011	4 850	96.4	7	74	11	4	-	65	63	Gladstone city
804	779	96.4	-	9	5	-	-	11	10	Maple Ridge township
1 869	1 765	94.0	1	57	7	-	5	34	34	Masonville township
498	456	91.4	1	27	-	-	-	14	14	Nahma township
5 022	4 849	96.1	2	78	17	4	2	70	65	Wells township
27 285	26 794	97.5	32	135	108	7	9	200	177	Dickinson County
479	467	97.5	-	-	2	-	-	10	10	Breen township
5 904	5 813	98.0	2	26	28	-	1	34	33	Breitung township
1 185	1 167	98.3	-	6	4	-	-	8	8	Quinnesec CDP
726	713	98.2	-	5	1	1	-	6	5	Felch township
8 067	7 910	97.0	16	36	53	-	2	50	38	Iron Mountain city
5 519	5 411	97.5	12	25	18	1	-	52	48	Kingsford city
2 936	2 871	97.0	-	28	2	4	6	25	25	Norway city
1 638	1 620	98.8	1	2	2	1	-	12	11	Norway township
1 157	1 144	97.9	-	8	1	-	-	4	4	Sagola township
795	785	98.1	1	1	1	-	-	7	3	Waucedah township
64	60	89.6	-	4	-	-	-	-	-	West Branch township
100 332	91 895	88.7	5 397	418	1 150	25	110	1 337	1 177	Eaton County
3 070	3 016	95.9	10	8	10	5	-	21	21	Bellevue township
1 344	1 332	97.6	5	3	1	-	-	3	3	Bellevue village
2 615	2 576	95.0	12	6	-	-	-	21	20	Benton township
1 395	1 379	96.5	-	4	1	-	2	9	9	Brookfield township
2 564	2 521	96.0	2	7	4	-	3	27	26	Carmel township
8 099	7 875	93.9	79	41	29	-	4	71	65	Charlotte city
1 748	1 720	96.7	7	3	7	-	-	11	10	Chester township
28 577	24 807	83.6	2 341	109	757	9	50	504	416	Delta charter township
15 455	12 769	78.9	1 709	54	537	6	33	347	294	Waverly CDP
4 168	4 073	95.2	10	12	37	-	4	32	27	Eaton township
5 174	5 035	94.5	19	23	25	-	-	72	70	Eaton Rapids city
3 727	3 641	95.3	22	22	6	-	-	36	31	Eaton Rapids township
7 600	7 411	95.0	34	31	45	2	5	72	62	Grand Ledge city (part)
2 897	2 829	95.8	8	6	8	1	8	37	35	Hamlin township
1 731	1 690	97.0	15	2	4	-	5	15	14	Kalamo township
4 404	1 657	34.5	2 410	34	128	-	18	157	145	Lansing city (part)
1 721	1 478	84.1	169	27	28	1	6	12	6	Olivet city
3 614	3 530	95.3	19	17	10	1	1	36	28	Oneida charter township
2 081	2 032	93.7	5	9	7	-	-	28	26	Potterville city
1 867	1 825	95.9	7	9	2	-	-	24	23	Roxand township
545	531	95.3	4	3	1	-	-	6	6	Mulliken village
2 127	2 089	96.0	5	2	2	-	-	29	29	Sunfield township
580	566	95.8	3	1	-	-	-	10	10	Sunfield village
2 073	2 030	96.7	1	6	9	-	-	27	27	Vermontville township
785	765	97.0	-	6	2	-	-	12	12	Vermontville village
1 991	1 971	98.0	5	4	3	1	-	7	7	Walton township
7 089	6 710	91.4	217	36	28	5	4	89	80	Windsor charter township
1 303	1 267	94.4	10	9	2	-	-	15	12	Dimondale village
31 152	29 483	93.8	142	957	133	10	14	413	380	Emmet County
5 215	5 043	95.7	4	86	31	1	3	47	43	Bear Creek township
572	533	93.2	-	31	-	-	-	8	7	Bliss township
800	744	92.2	12	36	-	-	1	7	6	Carp Lake township
492	465	93.2	-	14	-	-	-	13	11	Center township
291	246	83.7	-	26	3	2	1	13	13	Cross Village township
841	796	94.3	2	26	2	1	-	14	11	Friendship township
1 558	1 432	91.4	3	90	3	-	-	30	28	Harbor Springs city
2 762	2 547	91.5	12	128	9	-	2	64	57	Littlefield township
777	697	88.8	7	44	1	-	2	26	25	Alanson village
2 406	2 324	95.8	3	45	13	1	1	19	19	Little Traverse township
1 258	1 143	90.1	11	78	2	1	-	23	22	McKinley township
596	530	88.2	5	45	1	1	-	14	13	Pellston village (part)
1 222	1 162	94.3	-	34	1	1	-	24	24	Maple River township
169	160	94.1	-	4	1	-	-	4	4	Pellston village (part)
6 009	5 689	93.6	18	183	47	1	5	66	57	Petoskey city
936	828	87.8	70	17	4	-	1	16	15	Pleasantview township
479	449	91.1	1	9	1	-	-	19	19	Readmond township
2 466	2 369	95.6	1	61	14	1	-	20	19	Resort township
1 710	1 647	95.4	1	42	1	1	-	18	18	Springvale township
699	659	93.5	2	31	1	-	-	6	5	Wawatam township
534	502	93.0	1	25	1	-	-	5	4	Mackinaw City village (part)
1 436	1 407	97.2	2	20	1	-	-	6	6	West Traverse township
425 989	323 136	74.1	88 356	2 171	3 487	80	541	8 218	7 277	Genesee County
6 445	6 288	96.4	14	55	12	5	1	70	68	Argentine township
2 250	2 190	95.8	6	19	3	-	1	31	30	Argentine CDP
7 179	7 020	96.7	24	23	37	9	6	60	56	Atlas township
1 339	1 320	97.6	3	2	8	-	-	6	4	Goodrich village
29 603	27 538	90.9	1 073	208	221	8	21	534	465	Burton city
7 393	7 115	94.3	85	34	58	-	1	100	82	Clayton township
85	85	100.0	-	-	-	-	-	-	-	Lennon village (part)
2 428	2 348	94.6	12	13	4	1	11	39	33	Clio city
5 404	5 256	94.9	26	29	20	1	3	69	54	Davison city
17 352	16 475	93.0	362	60	153	1	7	294	266	Davison township
10 391	10 071	95.2	62	38	99	-	25	96	90	Fenton city
12 815	12 500	96.4	33	47	100	4	3	128	111	Fenton township
4 808	4 695	96.3	9	18	32	1	-	53	42	Lake Fenton CDP
121 201	50 020	40.0	66 231	703	536	14	252	3 445	3 180	Flint city
32 907	25 819	76.6	5 367	187	736	4	45	749	619	Flint township
8 214	8 016	96.0	52	24	33	3	-	86	62	Flushing city
10 029	9 699	94.8	109	43	59	10	1	108	91	Flushing township

Table 3. **Race and Hispanic or Latino: 2000**—Con.

[For information on confidentiality protection, nonsampling error, and definitions, see text]

State County County Subdivision Place	Total population	Race									Hispanic or Latino (of any race)
		One race						Two or more races			
		White	Black or African American	American Indian and Alaska Native	Asian	Native Hawaiian and Other Pacific Islander	Some other race	Number	Percent of total population	Two races excluding Some other race, and three or more races	
Genesee County—Con.											
Forest township	4 738	4 609	17	16	10	1	26	59	1.2	49	56
Otisville village	882	848	9	4	-	1	5	15	1.7	13	14
Otter Lake village (part)	61	60	-	-	-	-	-	1	1.6	1	-
Gaines township	6 491	6 291	22	26	23	1	31	97	1.5	73	83
Gaines village	366	343	7	-	2	-	5	9	2.5	8	6
Genesee township	24 125	21 206	1 973	161	72	3	198	512	2.1	436	651
Beecher CDP (part)	2 679	1 106	1 421	9	5	1	60	77	2.9	67	120
Grand Blanc city	8 242	7 349	413	22	265	-	48	145	1.8	108	138
Grand Blanc township	29 827	26 285	1 998	115	749	7	182	491	1.6	352	622
Linden city	2 861	2 799	2	10	14	-	13	23	0.8	22	26
Montrose city	1 619	1 576	2	10	2	-	5	24	1.5	19	29
Montrose township	6 336	6 066	112	50	3	-	36	69	1.1	55	107
Mount Morris city	3 194	2 975	98	19	13	1	20	68	2.1	53	71
Mount Morris township	23 725	12 940	9 526	148	61	9	298	743	3.1	557	722
Beecher CDP (part)	10 114	2 477	7 017	66	5	4	186	359	3.5	275	386
Mundy township	12 191	11 708	172	27	100	1	54	129	1.1	92	225
Richfield township	8 170	7 723	201	39	17	-	35	155	1.9	131	128
Swartz Creek city	5 102	4 889	62	18	32	1	22	78	1.5	54	107
Thetford township	8 277	7 815	241	57	20	-	42	102	1.2	81	155
Vienna township	13 108	12 583	147	67	45	1	102	163	1.2	133	258
Gladwin County	26 023	25 411	35	145	69	5	81	277	1.1	219	249
Beaverton city	1 106	1 073	11	7	1	-	1	13	1.2	10	6
Beaverton township	1 815	1 784	2	12	3	-	2	12	0.7	10	10
Bentley township	859	843	-	4	-	1	-	11	1.3	9	6
Billings township	2 715	2 634	3	20	2	-	14	42	1.5	35	40
Bourret township	471	457	-	2	2	-	4	6	1.3	2	4
Buckeye township	1 333	1 288	2	5	3	1	21	13	1.0	12	25
Butman township	1 947	1 915	2	6	1	-	6	17	0.9	16	12
Clement township	994	971	1	7	1	-	4	10	1.0	9	6
Gladwin city	3 001	2 884	7	16	32	-	11	51	1.7	48	45
Gladwin township	1 044	1 035	4	-	-	-	-	5	0.5	5	1
Grim township	129	125	-	-	-	-	4	-	-	-	4
Grout township	1 869	1 833	-	16	1	-	1	18	1.0	12	17
Hay township	1 402	1 368	-	17	1	-	2	14	1.0	12	14
Sage township	2 617	2 539	1	20	10	-	7	40	1.5	15	10
Secord township	1 140	1 131	1	2	3	-	1	2	0.2	1	7
Sherman township	1 029	1 005	1	8	3	2	2	8	0.8	8	5
Tobacco township	2 552	2 526	-	3	6	1	1	15	0.6	15	37
Gogebic County	17 370	16 370	305	382	40	1	60	212	1.2	186	153
Bessemer city	2 148	2 081	3	26	9	1	9	19	0.9	17	15
Bessemer township	1 270	1 235	5	9	4	-	-	17	1.3	17	2
Erwin township	357	354	1	-	-	-	-	2	0.6	2	-
Ironwood city	6 293	6 137	6	45	14	-	9	82	1.3	73	52
Ironwood township	2 330	2 269	1	16	4	-	21	19	0.8	13	31
Marenisco township	1 051	716	287	12	4	-	14	18	1.7	13	31
Wakefield city	2 085	2 048	-	10	1	-	-	26	1.2	22	4
Wakefield township	364	356	-	-	3	-	-	5	1.4	5	3
Watersmeet township	1 472	1 174	2	264	1	-	7	24	1.6	24	15
Grand Traverse County	77 654	74 945	307	724	383	22	423	850	1.1	726	1 155
Acme township	4 332	4 215	10	12	15	-	46	34	0.8	24	91
Blair township	6 448	6 106	16	106	27	1	98	94	1.5	70	160
East Bay township	9 919	9 652	22	86	60	1	29	69	0.7	50	124
Fife Lake township	1 517	1 372	74	26	-	1	4	40	2.6	35	14
Fife Lake village	466	423	3	15	-	-	-	25	5.4	25	1
Garfield township	13 840	13 334	46	140	99	4	56	161	1.2	146	207
Grant township	947	929	-	6	1	-	9	2	0.2	2	11
Green Lake township	5 009	4 856	1	61	21	3	14	53	1.1	49	43
Long Lake township	7 648	7 433	20	55	34	-	20	86	1.1	72	71
Mayfield township	1 271	1 244	5	10	1	1	-	10	0.8	10	6
Paradise township	4 191	4 068	9	36	8	1	19	50	1.2	47	62
Kingsley village	1 469	1 429	4	12	-	-	11	13	0.9	13	26
Peninsula township	5 265	5 122	3	19	31	-	51	39	0.7	32	106
Traverse City city (part)	14 383	13 812	94	139	72	5	70	191	1.3	170	234
Union township	417	407	-	5	-	-	-	5	1.2	5	3
Whitewater township	2 467	2 395	7	23	14	5	7	16	0.6	14	23
Gratiot County	42 285	38 908	1 572	232	145	7	746	675	1.6	431	1 875
Alma city	9 275	8 695	49	48	70	1	238	174	1.9	102	576
Arcada township	1 708	1 641	2	3	7	-	21	34	2.0	18	79
Bethany township	3 492	2 257	1 029	46	19	2	51	88	2.5	67	135
Elba township	1 394	1 368	4	3	1	-	7	11	0.8	5	20
Ashley village	526	522	2	-	-	-	1	1	0.2	-	2
Emerson township	966	937	1	4	2	-	17	5	0.5	3	28
Fulton township	2 413	2 335	4	11	1	-	26	36	1.5	32	57
Perrinton village	439	430	-	-	-	-	2	7	1.6	6	3
Hamilton township	491	479	-	6	2	-	1	3	0.6	2	9
Ithaca city	3 098	2 975	7	20	11	-	62	23	0.7	18	163
Lafayette township	656	626	2	4	-	-	21	3	0.5	2	29
Newark township	1 149	1 079	4	-	4	-	38	24	2.1	17	54
New Haven township	1 016	1 008	-	2	-	-	1	5	0.5	5	14
North Shade township	706	694	-	-	-	-	2	10	1.4	5	11
North Star township	996	983	-	2	-	-	6	5	0.5	3	13
Pine River township	2 451	2 354	7	12	9	1	35	33	1.3	22	80
St. Louis city	4 494	3 730	453	46	14	-	123	128	2.8	78	337
Seville township	2 375	2 314	5	10	1	-	13	32	1.3	28	53
Sumner township	1 911	1 865	3	10	1	-	8	24	1.3	11	48
Washington township	909	892	1	3	-	2	6	5	0.6	4	16
Wheeler township	2 785	2 676	1	2	3	1	70	32	1.1	9	153
Breckenridge village	1 339	1 274	-	2	1	1	43	18	1.3	6	77

Table 3. **Race and Hispanic or Latino: 2000**—Con.

[For information on confidentiality protection, nonsampling error, and definitions, see text]

Not Hispanic or Latino										State County County Subdivision Place
	One race							Two or more races		
	White									
Total	Number	Percent of total population	Black or African American	American Indian and Alaska Native	Asian	Native Hawaiian and Other Pacific Islander	Some other race	Total	Two races excluding Some other race, and three or more races	
										Genesee County—Con.
4 682	4 585	96.8	16	16	10	1	1	53	48	Forest township
868	842	95.5	9	4	-	1	-	12	12	Otisville village
61	60	98.4	-	-	-	-	-	1	1	Otter Lake village (part)
6 408	6 250	96.3	21	26	23	1	11	76	68	Gaines township
360	341	93.2	7	-	2	-	1	9	8	Gaines village
23 474	20 837	86.4	1 961	137	71	1	23	444	407	Genesee township
2 559	1 059	39.5	1 414	8	5	-	9	64	62	Beecher CDP (part)
8 104	7 266	88.2	411	20	264	-	10	133	103	Grand Blanc city
29 205	25 886	86.8	1 992	101	745	6	31	444	338	Grand Blanc township
2 835	2 787	97.4	2	10	14	-	-	22	21	Linden city
1 590	1 557	96.2	2	10	2	-	-	19	19	Montrose city
6 229	5 996	94.6	111	49	3	-	4	66	54	Montrose township
3 123	2 936	91.9	97	19	13	1	1	56	51	Mount Morris city
23 003	12 663	53.4	9 476	125	61	9	54	615	521	Mount Morris township
9 728	2 363	23.4	6 980	48	5	4	36	292	259	Beecher CDP (part)
11 966	11 577	95.0	169	23	100	-	3	94	89	Mundy township
8 042	7 650	93.6	201	37	16	-	2	136	128	Richfield township
4 995	4 813	94.3	60	18	32	1	8	63	50	Swartz Creek city
8 122	7 724	93.3	240	50	20	-	4	84	79	Thetford township
12 850	12 444	94.9	147	66	45	-	13	135	124	Vienna township
25 774	25 256	97.1	32	140	69	4	10	263	213	Gladwin County
1 100	1 072	96.9	11	4	1	-	-	12	9	Beaverton city
1 805	1 777	97.9	1	12	3	-	-	12	10	Beaverton township
853	839	97.7	-	3	-	1	-	10	8	Bentley township
2 675	2 607	96.0	3	20	2	-	5	38	35	Billings township
467	457	97.0	-	2	2	-	-	6	2	Bourret township
1 308	1 287	96.5	1	5	3	-	-	12	12	Buckeye township
1 935	1 911	98.2	2	6	1	-	1	14	13	Butman township
988	969	97.5	1	7	1	-	-	10	9	Clement township
2 956	2 853	95.1	7	15	32	-	-	49	48	Gladwin city
1 043	1 034	99.0	4	-	-	-	-	5	5	Gladwin township
125	125	96.9	-	-	-	-	-	-	-	Grim township
1 852	1 816	97.2	-	16	1	-	1	18	12	Grout township
1 388	1 356	96.7	-	17	1	-	-	14	12	Hay township
2 607	2 535	96.9	-	20	10	-	2	40	15	Sage township
1 133	1 126	98.8	1	2	3	-	-	1	1	Secord township
1 024	1 001	97.3	1	8	3	2	1	8	8	Sherman township
2 515	2 491	97.6	-	3	6	1	-	14	14	Tobacco township
17 217	16 297	93.8	299	374	40	1	5	201	184	Gogebic County
2 133	2 075	96.6	3	25	9	1	2	18	17	Bessemer city
1 268	1 233	97.1	5	9	4	-	-	17	17	Bessemer township
357	354	99.2	1	-	-	-	-	2	2	Erwin township
6 241	6 093	96.8	6	45	14	-	3	80	72	Ironwood city
2 299	2 263	97.1	1	16	4	-	-	15	13	Ironwood township
1 020	709	67.5	281	12	4	-	-	14	12	Marenisco township
2 081	2 045	98.1	-	9	1	-	-	26	22	Wakefield city
361	353	97.0	-	-	3	-	-	5	5	Wakefield township
1 457	1 172	79.6	2	258	1	-	-	24	24	Watersmeet township
76 499	74 258	95.6	295	699	382	18	57	790	705	Grand Traverse County
4 241	4 176	96.4	7	12	15	-	1	30	24	Acme township
6 288	6 040	93.7	15	104	27	1	13	88	68	Blair township
9 795	9 562	96.4	22	85	60	1	3	62	50	East Bay township
1 503	1 363	89.8	74	25	-	1	1	39	35	Fife Lake township
465	422	90.6	3	15	-	-	-	25	25	Fife Lake village
13 633	13 193	95.3	44	137	99	3	13	144	137	Garfield township
936	927	97.9	-	6	1	-	-	2	2	Grant township
4 966	4 820	96.2	1	60	21	3	8	53	49	Green Lake township
7 577	7 388	96.6	18	50	34	-	4	83	71	Long Lake township
1 265	1 238	97.4	5	10	1	1	-	10	10	Mayfield township
4 129	4 026	96.1	9	34	8	1	1	50	47	Paradise township
1 443	1 413	96.2	4	12	-	-	1	13	13	Kingsley village
5 159	5 070	96.3	3	19	31	-	1	35	32	Peninsula township
14 149	13 672	95.1	90	129	72	2	11	173	161	Traverse City city (part)
414	404	96.9	-	5	-	-	-	5	5	Union township
2 444	2 379	96.4	7	23	13	5	1	16	14	Whitewater township
40 410	38 024	89.9	1 554	200	144	5	18	465	402	Gratiot County
8 699	8 434	90.9	45	40	69	1	3	107	97	Alma city
1 629	1 601	93.7	2	2	7	-	-	17	17	Arcada township
3 357	2 192	62.8	1 021	40	19	2	2	81	63	Bethany township
1 374	1 360	97.6	4	3	1	-	-	6	5	Elba township
524	521	99.0	2	-	-	-	-	1	-	Ashley village
938	927	96.0	1	4	2	-	1	3	3	Emerson township
2 356	2 302	95.4	4	11	1	-	3	35	32	Fulton township
436	430	97.9	-	-	-	-	-	6	6	Perrinton village
482	472	96.1	-	6	2	-	-	2	1	Hamilton township
2 935	2 888	93.2	6	16	11	-	-	14	14	Ithaca city
627	619	94.4	2	4	-	-	-	2	2	Lafayette township
1 095	1 071	93.2	4	-	4	-	-	16	15	Newark township
1 002	997	98.1	-	2	-	-	-	3	3	New Haven township
695	689	97.6	-	-	-	-	-	6	5	North Shade township
983	976	98.0	-	2	-	-	-	5	3	North Star township
2 371	2 322	94.7	7	9	9	-	1	23	21	Pine River township
4 157	3 569	79.4	448	37	14	-	1	88	71	St. Louis city
2 322	2 276	95.8	5	10	1	-	1	29	27	Seville township
1 863	1 835	96.0	3	10	1	-	2	12	10	Sumner township
893	884	97.2	1	2	-	2	-	4	4	Washington township
2 632	2 610	93.7	1	2	3	-	4	12	9	Wheeler township
1 262	1 249	93.3	-	2	1	-	4	6	6	Breckenridge village

Table 3. **Race and Hispanic or Latino: 2000**—Con.

[For information on confidentiality protection, nonsampling error, and definitions, see text]

State County County Subdivision Place	Total population	Race									Hispanic or Latino (of any race)
		One race						Two or more races			
		White	Black or African American	American Indian and Alaska Native	Asian	Native Hawaiian and Other Pacific Islander	Some other race	Number	Percent of total population	Two races excluding Some other race, and three or more races	
Hillsdale County	46 527	45 391	201	163	154	6	158	454	1.0	348	558
Adams township	2 498	2 459	13	4	9	-	3	10	0.4	8	32
North Adams village	514	510	-	3	-	-	1	-	-	-	10
Allen township	1 631	1 598	5	8	2	-	1	17	1.0	15	11
Allen village	225	222	-	-	-	-	-	3	1.3	3	-
Amboy township	1 224	1 219	-	2	-	-	-	3	0.2	-	11
Cambria township	2 546	2 471	11	10	15	-	11	28	1.1	20	16
Camden township	2 088	2 055	1	5	5	-	-	22	1.1	19	12
Camden village	550	535	-	3	3	-	-	9	1.6	9	2
Montgomery village	386	383	-	1	2	-	-	-	-	-	8
Fayette township	3 350	3 230	46	9	6	-	13	46	1.4	38	71
Jonesville village	2 337	2 244	45	6	5	-	9	28	1.2	24	42
Hillsdale city	8 233	7 947	49	41	68	1	40	87	1.1	69	126
Hillsdale township	1 965	1 922	16	2	8	-	5	12	0.6	10	14
Jefferson township	3 141	3 074	8	14	5	-	13	27	0.9	27	26
Litchfield city	1 458	1 435	3	-	1	-	9	10	0.7	5	29
Litchfield township	969	940	4	6	2	-	5	12	1.2	10	15
Moscow township	1 445	1 422	9	1	4	2	1	6	0.4	5	14
Pittsford township	1 600	1 560	4	6	3	-	12	15	0.9	12	23
Ransom township	982	963	-	-	1	-	4	14	1.4	3	14
Reading city	1 134	1 116	-	8	2	-	2	6	0.5	4	15
Reading township	1 781	1 748	3	3	2	-	6	19	1.1	16	19
Scipio township	1 822	1 774	4	14	10	-	4	16	0.9	16	10
Somerset township	4 277	4 187	16	9	7	2	19	37	0.9	31	59
Wheatland township	1 258	1 232	-	7	2	-	-	17	1.4	13	10
Woodbridge township	1 337	1 291	5	2	1	1	9	28	2.1	8	13
Wright township	1 788	1 748	4	12	1	-	1	22	1.2	19	18
Waldron village	590	577	2	2	-	-	-	9	1.5	7	6
Houghton County	36 016	34 402	339	194	646	8	60	367	1.0	294	251
Adams township	2 747	2 544	142	4	15	1	6	35	1.3	24	17
South Range village	727	704	16	1	2	-	1	3	0.4	2	1
Calumet township	6 997	6 883	8	33	9	1	13	50	0.7	44	62
Calumet village	879	870	-	-	-	-	2	7	0.8	5	7
Copper City village	205	201	-	-	2	-	-	2	1.0	2	-
Laurium village	2 126	2 086	5	13	4	1	4	13	0.6	12	11
Chassell township	1 822	1 781	-	27	2	1	1	10	0.5	9	10
Duncan township	280	267	-	3	6	-	-	4	1.4	3	3
Elm River township	169	163	-	1	-	2	-	3	1.8	3	-
Franklin township	1 320	1 304	3	3	2	-	-	8	0.6	8	13
Hancock city	4 323	4 148	33	40	46	1	10	45	1.0	38	33
Hancock township	408	401	-	-	-	1	2	4	1.0	4	1
Houghton city	7 010	6 256	131	28	476	1	17	101	1.4	73	54
Laird township	634	599	-	16	5	-	-	14	2.2	10	1
Osceola township	1 908	1 870	2	8	7	-	-	21	1.1	20	11
Hubbell CDP (part)	372	364	-	1	1	-	-	6	1.6	6	5
Portage township	3 156	3 029	7	13	68	-	8	31	1.0	22	23
Quincy township	251	251	-	-	-	-	-	-	-	-	-
Schoolcraft township	1 863	1 820	2	9	9	-	2	21	1.1	20	10
Lake Linden village (part)	1 081	1 053	1	7	5	-	2	13	1.2	12	10
Stanton township	1 268	1 245	3	7	-	-	-	13	1.0	10	7
Torch Lake township	1 860	1 841	8	2	1	-	1	7	0.4	6	6
Hubbell CDP (part)	733	726	1	1	-	-	1	4	0.5	4	6
Lake Linden village (part)	-	-	-	-	-	-	-	-	(X)	-	-
Huron County	36 079	35 363	69	102	128	3	117	297	0.8	247	591
Bad Axe city	3 462	3 378	9	9	20	-	13	33	1.0	23	53
Bingham township	1 751	1 734	2	1	2	-	3	9	0.5	7	8
Ubly village	873	863	2	1	2	-	3	2	0.2	1	7
Bloomfield township	535	521	-	3	-	-	-	11	2.1	9	3
Brookfield township	914	904	-	-	2	-	-	8	0.9	6	57
Owendale village	296	288	-	-	2	-	-	6	2.0	4	34
Caseville township	2 723	2 671	9	6	7	2	5	23	0.8	22	29
Caseville village	888	866	2	5	3	-	1	11	1.2	11	12
Chandler township	501	479	4	2	7	-	7	2	0.4	1	9
Colfax township	1 954	1 912	9	4	3	-	13	13	0.7	12	36
Dwight township	930	917	1	6	3	-	-	3	0.3	3	1
Kinde village (part)	351	345	1	2	3	-	-	-	-	-	1
Fairhaven township	1 259	1 236	-	4	3	-	10	6	0.5	6	27
Gore township	139	137	-	-	-	-	-	2	1.4	1	4
Grant township	833	800	11	1	2	-	2	17	2.0	17	11
Harbor Beach city	1 837	1 770	2	9	25	-	7	24	1.3	23	17
Hume township	801	797	-	1	2	-	-	1	0.1	-	5
Huron township	423	421	-	1	1	-	-	-	-	-	3
Lake township	996	986	-	7	-	-	1	2	0.2	1	10
Lincoln township	873	857	2	-	3	-	-	11	1.3	8	1
Kinde village (part)	183	174	1	-	-	-	-	8	4.4	5	-
McKinley township	503	493	4	2	1	-	1	2	0.4	2	8
Meade township	799	793	-	-	-	-	-	6	0.8	6	5
Kinde village (part)	-	-	-	-	-	-	-	-	(X)	-	-
Oliver township	1 626	1 582	4	-	5	-	6	29	1.8	26	74
Elkton village	863	842	3	-	3	-	1	14	1.6	12	21
Paris township	557	546	-	1	-	-	-	10	1.8	10	7
Pointe Aux Barques township	10	10	-	-	-	-	-	-	-	-	-
Port Austin township	1 591	1 567	2	3	3	1	3	12	0.8	9	22
Port Austin village	737	722	2	2	1	-	2	8	1.1	5	5
Rubicon township	778	768	-	6	1	-	1	2	0.3	2	2
Port Hope village	310	306	-	4	-	-	-	-	-	-	1
Sand Beach township	1 470	1 437	-	5	9	-	9	10	0.7	9	19
Sebewaing township	2 944	2 903	2	7	4	-	14	14	0.5	12	93
Sebewaing village	1 974	1 954	2	7	2	-	5	4	0.2	2	66
Sheridan township	736	725	-	3	-	-	1	7	1.0	6	2
Sherman township	1 165	1 148	-	-	8	-	4	5	0.4	3	12
Sigel township	576	562	1	4	2	-	-	7	1.2	6	1

Table 3. **Race and Hispanic or Latino: 2000**—Con.

[For information on confidentiality protection, nonsampling error, and definitions, see text]

Not Hispanic or Latino										
	One race							Two or more races		
	White									**State** **County** **County Subdivision** **Place**
Total	Number	Percent of total population	Black or African American	American Indian and Alaska Native	Asian	Native Hawaiian and Other Pacific Islander	Some other race	Total	Two races excluding Some other race, and three or more races	
45 969	45 042	96.8	197	157	151	5	33	384	329	Hillsdale County
2 466	2 432	97.4	13	4	9	-	-	8	7	Adams township
504	501	97.5	-	3	-	-	-	-	-	North Adams village
1 620	1 588	97.4	5	7	2	-	1	17	15	Allen township
225	222	98.7	-	-	-	-	-	3	3	Allen village
1 213	1 211	98.9	-	2	-	-	-	-	-	Amboy township
2 530	2 464	96.8	10	10	15	-	3	28	20	Cambria township
2 076	2 043	97.8	1	5	5	-	-	22	19	Camden township
548	533	96.9	-	3	3	-	-	9	9	Camden village
378	375	97.2	-	1	2	-	-	-	-	Montgomery village
3 279	3 181	95.0	44	9	6	-	3	36	34	Fayette township
2 295	2 213	94.7	43	6	5	-	2	26	24	Jonesville village
8 107	7 869	95.6	49	40	67	1	6	75	62	Hillsdale city
1 951	1 911	97.3	15	2	8	-	3	12	10	Hillsdale township
3 115	3 055	97.3	8	14	5	-	6	27	27	Jefferson township
1 429	1 420	97.4	3	-	1	-	-	5	4	Litchfield city
954	934	96.4	4	4	2	-	-	10	10	Litchfield township
1 431	1 412	97.7	9	1	2	2	-	5	5	Moscow township
1 577	1 553	97.1	4	6	3	-	-	11	11	Pittsford township
968	961	97.9	-	-	1	-	-	6	3	Ransom township
1 119	1 104	97.4	-	8	2	-	1	4	4	Reading city
1 762	1 736	97.5	3	3	2	-	-	18	15	Reading township
1 812	1 767	97.0	4	13	10	-	2	16	16	Scipio township
4 218	4 153	97.1	16	9	7	2	1	30	29	Somerset township
1 248	1 226	97.5	-	7	2	-	-	13	13	Wheatland township
1 324	1 286	96.2	5	1	1	-	7	24	8	Woodbridge township
1 770	1 736	97.1	4	12	1	-	-	17	17	Wright township
584	573	97.1	2	2	-	-	-	7	7	Waldron village
35 765	34 239	95.1	334	186	643	7	21	335	273	Houghton County
2 730	2 540	92.5	141	3	15	-	-	31	24	Adams township
726	704	96.8	16	1	2	-	-	3	2	South Range village
6 935	6 846	97.8	7	32	9	1	4	36	32	Calumet township
872	866	98.5	-	-	-	-	-	6	5	Calumet village
205	201	98.0	-	-	2	-	-	2	2	Copper City village
2 115	2 081	97.9	4	13	4	1	-	12	12	Laurium village
1 812	1 775	97.4	-	24	2	1	-	10	9	Chassell township
277	265	94.6	-	3	5	-	-	4	3	Duncan township
169	163	96.4	-	1	-	2	-	3	3	Elm River township
1 307	1 292	97.9	3	3	2	-	-	7	7	Franklin township
4 290	4 124	95.4	33	39	46	1	3	44	38	Hancock city
407	401	98.3	-	-	-	1	1	4	4	Hancock township
6 956	6 221	88.7	131	26	475	1	7	95	70	Houghton city
633	598	94.3	-	16	5	-	-	14	10	Laird township
1 897	1 859	97.4	2	8	7	-	-	21	20	Osceola township
367	359	96.5	-	1	1	-	-	6	6	Hubbell CDP (part)
3 133	3 016	95.6	5	13	67	-	3	29	20	Portage township
251	251	100.0	-	-	-	-	-	-	-	Quincy township
1 853	1 814	97.4	2	9	9	-	2	17	17	Schoolcraft township
1 071	1 047	96.9	1	7	5	-	2	9	9	Lake Linden village (part)
1 261	1 239	97.7	2	7	-	-	-	13	10	Stanton township
1 854	1 835	98.7	8	2	1	-	1	7	6	Torch Lake township
727	720	98.2	1	1	-	-	1	4	4	Hubbell CDP (part)
-	-	(X)	-	-	-	-	-	-	-	Lake Linden village (part)
35 488	34 923	96.8	69	95	126	3	9	263	235	Huron County
3 409	3 340	96.5	9	9	20	-	-	31	23	Bad Axe city
1 743	1 729	98.7	2	1	2	-	-	9	7	Bingham township
866	859	98.4	2	1	2	-	-	2	1	Ubly village
532	519	97.0	-	3	-	-	-	10	9	Bloomfield township
857	849	92.9	-	-	2	-	-	6	6	Brookfield township
262	256	86.5	-	-	2	-	-	4	4	Owendale village
2 694	2 648	97.2	9	6	7	2	-	22	21	Caseville township
876	856	96.4	2	5	3	-	-	10	10	Caseville village
492	476	95.0	4	2	7	-	2	1	1	Chandler township
1 918	1 892	96.8	9	1	3	-	3	10	10	Colfax township
929	916	98.5	1	6	3	-	-	3	3	Dwight township
350	344	98.0	1	2	3	-	-	-	-	Kinde village (part)
1 232	1 219	96.8	-	4	3	-	-	6	6	Fairhaven township
135	134	96.4	-	-	-	-	-	1	1	Gore township
822	792	95.1	11	1	2	-	-	16	16	Grant township
1 820	1 761	95.9	2	9	25	-	-	23	23	Harbor Beach city
796	792	98.9	-	1	2	-	-	1	-	Hume township
420	418	98.8	-	1	1	-	-	-	-	Huron township
986	977	98.1	-	6	-	-	1	2	1	Lake township
872	857	98.2	2	-	3	-	-	10	7	Lincoln township
183	174	95.1	1	-	-	-	-	8	5	Kinde village (part)
495	486	96.6	4	2	1	-	-	2	2	McKinley township
794	788	98.6	-	-	-	-	-	6	6	Meade township
-	-	(X)	-	-	-	-	-	-	-	Kinde village (part)
1 552	1 516	93.2	4	-	5	-	2	25	25	Oliver township
842	824	95.5	3	-	3	-	-	12	12	Elkton village
550	539	96.8	-	1	-	-	-	10	10	Paris township
10	10	100.0	-	-	-	-	-	-	-	Pointe Aux Barques township
1 569	1 552	97.5	2	3	3	1	-	8	7	Port Austin township
732	721	97.8	2	2	1	-	-	6	5	Port Austin village
776	767	98.6	-	6	1	-	-	2	2	Rubicon township
309	305	98.4	-	4	-	-	-	-	-	Port Hope village
1 451	1 428	97.1	-	4	9	-	1	9	9	Sand Beach township
2 851	2 831	96.2	2	5	4	-	-	9	9	Sebewaing township
1 908	1 897	96.1	2	5	2	-	-	2	2	Sebewaing village
734	724	98.4	-	3	-	-	-	7	6	Sheridan township
1 153	1 141	97.9	-	-	8	-	-	4	2	Sherman township
575	561	97.4	1	4	2	-	-	7	6	Sigel township

Table 3. **Race and Hispanic or Latino: 2000**—Con.

[For information on confidentiality protection, nonsampling error, and definitions, see text]

State County County Subdivision Place	Total population	Race									Hispanic or Latino (of any race)
		One race						Two or more races			
		White	Black or African American	American Indian and Alaska Native	Asian	Native Hawaiian and Other Pacific Islander	Some other race	Number	Percent of total population	Two races excluding Some other race, and three or more races	
Huron County—Con.											
Verona township	1 349	1 327	-	10	6	-	2	4	0.3	4	20
Winsor township	2 044	1 982	7	7	9	-	15	24	1.2	13	52
Pigeon village	1 207	1 166	2	4	7	-	13	15	1.2	9	31
Ingham County	279 320	221 935	30 340	1 528	10 273	143	6 746	8 355	3.0	5 878	16 190
Alaiedon township	3 498	3 142	215	22	49	2	30	38	1.1	28	83
Aurelius township	3 318	3 202	21	13	9	-	27	46	1.4	24	120
Bunker Hill township	1 979	1 923	6	5	5	1	15	24	1.2	24	41
Delhi charter township	22 569	20 978	532	110	260	10	213	466	2.1	366	804
Holt CDP	11 315	10 510	275	57	117	5	108	243	2.1	191	411
East Lansing city (part)	46 491	37 612	3 441	155	3 818	38	442	985	2.1	685	1 252
Ingham township	2 061	2 004	2	10	6	-	12	27	1.3	23	29
Dansville village	429	411	1	4	3	-	7	3	0.7	1	14
Lansing city (part)	114 321	75 984	23 647	911	3 235	62	5 206	5 276	4.6	3 585	11 483
Lansing charter township	8 458	7 014	713	41	175	3	268	244	2.9	177	620
Edgemont Park CDP	2 442	2 078	184	12	21	1	72	74	3.0	42	164
Leroy township	3 653	3 545	18	15	9	2	16	48	1.3	45	39
Webberville village	1 503	1 458	9	4	5	-	6	21	1.4	20	16
Leslie city	2 044	1 963	8	6	14	1	20	32	1.6	19	69
Leslie township	2 327	2 264	9	4	2	-	24	24	1.0	22	40
Locke township	1 671	1 630	2	12	10	-	1	16	1.0	16	18
Mason city	6 714	6 444	43	31	48	-	50	98	1.5	76	183
Meridian charter township	39 116	33 781	1 584	127	2 546	21	271	786	2.0	577	990
Haslett CDP	11 283	10 422	270	34	306	3	82	166	1.5	114	280
Okemos CDP	22 805	19 159	958	76	1 980	9	139	484	2.1	356	509
Onondaga township	2 958	2 823	9	8	1	3	57	57	1.9	47	87
Stockbridge township	3 435	3 346	11	17	5	-	15	41	1.2	37	54
Stockbridge village	1 260	1 231	-	10	3	-	6	10	0.8	9	13
Vevay township	3 614	3 488	28	11	12	-	37	38	1.1	27	73
Wheatfield township	1 641	1 596	8	1	16	-	5	15	0.9	15	23
White Oak township	1 177	1 144	7	9	2	-	7	8	0.7	7	31
Williamston city	3 441	3 336	6	11	24	-	24	40	1.2	36	101
Williamstown township	4 834	4 716	30	9	27	-	6	46	1.0	42	50
Ionia County	61 518	56 572	2 807	344	198	7	638	952	1.5	755	1 711
Belding city	5 877	5 669	23	32	26	1	36	90	1.5	71	177
Berlin township	2 787	2 274	385	39	11	-	22	56	2.0	45	62
Boston township	4 961	4 848	12	14	10	3	26	48	1.0	41	96
Saranac village	1 326	1 301	1	1	4	1	9	9	0.7	6	18
Campbell township	2 243	2 200	4	5	3	-	10	21	0.9	19	30
Clarksville village	317	306	1	-	-	-	1	9	2.8	9	6
Danby township	2 696	2 639	6	10	9	-	5	27	1.0	22	22
Easton township	2 835	2 752	7	6	9	-	31	30	1.1	28	73
Ionia city	10 569	7 512	2 319	111	69	-	225	333	3.2	255	537
Ionia township	3 669	3 518	5	8	11	-	74	53	1.4	35	143
Lyons village (part)	32	32	-	-	-	-	-	-	-	-	-
Keene township	1 660	1 599	-	12	1	-	32	16	1.0	13	54
Lyons township	3 446	3 346	3	21	1	-	17	58	1.7	47	58
Lyons village (part)	694	663	3	5	1	-	6	16	2.3	13	15
Muir village	634	609	-	2	-	-	6	17	2.7	13	15
Pewamo village	560	552	-	1	-	-	-	7	1.3	7	6
North Plains township	1 366	1 330	1	9	4	2	2	18	1.3	16	20
Hubbardston village (part)	352	345	-	4	-	-	-	3	0.9	3	3
Odessa township	4 036	3 850	6	20	20	-	88	52	1.3	41	185
Lake Odessa village	2 272	2 162	3	15	13	-	63	16	0.7	9	138
Orange township	1 040	1 016	-	3	-	-	8	13	1.3	12	11
Orleans township	2 736	2 690	2	10	4	1	12	17	0.6	12	43
Otisco township	2 243	2 186	2	12	7	-	4	32	1.4	29	39
Portland city	3 789	3 701	19	9	7	-	13	40	1.1	31	50
Portland township	2 460	2 418	-	10	3	-	16	13	0.5	12	47
Ronald township	1 903	1 842	13	10	2	-	14	22	1.2	15	53
Sebewa township	1 202	1 182	-	3	1	-	3	13	1.1	11	11
Iosco County	27 339	26 496	111	181	126	14	63	348	1.3	310	269
Alabaster township	503	484	-	-	7	-	4	8	1.6	8	5
Au Sable township	2 230	2 152	19	6	6	-	7	40	1.8	38	29
Au Sable CDP	1 533	1 478	17	5	6	-	1	26	1.7	25	10
Oscoda CDP (part)	62	58	2	1	-	-	-	1	1.6	1	1
Baldwin township	1 726	1 674	4	19	12	2	-	15	0.9	14	14
Burleigh township	775	761	2	4	-	-	2	6	0.8	6	12
East Tawas city	2 951	2 886	1	13	13	2	3	33	1.1	28	22
Grant township	1 560	1 528	2	7	3	-	1	19	1.2	16	9
Oscoda township	7 248	6 906	58	74	51	10	30	119	1.6	113	94
Oscoda CDP (part)	930	876	2	11	17	-	7	17	1.8	15	16
Plainfield township	4 292	4 189	4	25	5	-	4	65	1.5	52	30
Reno township	656	646	-	3	2	-	-	5	0.8	5	1
Sherman township	493	478	2	3	1	-	-	9	1.8	7	10
Tawas township	1 684	1 649	5	11	7	-	2	10	0.6	10	11
Tawas City city	2 005	1 951	11	10	13	-	6	14	0.7	8	16
Whittemore city	476	470	2	4	-	-	-	-	-	-	6
Wilber township	740	722	1	2	6	-	4	5	0.7	5	10
Iron County	13 138	12 649	144	134	26	-	32	153	1.2	139	84
Bates township	1 021	994	1	16	1	-	2	7	0.7	5	7
Caspian city	997	968	3	13	6	-	2	5	0.5	5	3
Crystal Falls city	1 791	1 756	1	11	2	-	7	14	0.8	13	22
Crystal Falls township	1 722	1 684	4	3	4	-	1	26	1.5	22	6
Gaastra city	339	330	-	2	-	-	2	5	1.5	5	3
Hematite township	352	338	-	3	2	-	2	7	2.0	7	2
Iron River city	1 929	1 839	3	37	4	-	1	45	2.3	44	15
Iron River township	1 585	1 440	121	7	2	-	4	11	0.7	10	9
Mineral Hills village	214	207	-	1	-	-	1	5	2.3	4	1
Mansfield township	243	231	2	1	1	-	5	3	1.2	-	5
Mastodon township	668	664	-	-	-	-	2	2	0.3	2	4

Table 3. **Race and Hispanic or Latino: 2000**—Con.

[For information on confidentiality protection, nonsampling error, and definitions, see text]

Not Hispanic or Latino										State County County Subdivision Place
	One race							Two or more races		
	White									
Total	Number	Percent of total population	Black or African American	American Indian and Alaska Native	Asian	Native Hawaiian and Other Pacific Islander	Some other race	Total	Two races excluding Some other race, and three or more races	
										Huron County—Con.
1 329	1 309	97.0	-	10	6	-	-	4	4	Verona township
1 992	1 952	95.5	7	7	7	-	-	19	13	Winsor township
1 176	1 151	95.4	2	4	7	-	-	12	9	Pigeon village
263 130	214 685	76.9	29 712	1 349	10 204	110	481	6 589	5 424	Ingham County
3 415	3 103	88.7	209	22	48	2	5	26	26	Alaiedon township
3 198	3 128	94.3	21	13	9	-	1	26	23	Aurelius township
1 938	1 902	96.1	6	5	5	1	-	19	19	Bunker Hill township
21 765	20 474	90.7	526	97	253	8	19	388	351	Delhi charter township
10 904	10 245	90.5	272	51	116	5	12	203	184	Holt CDP
45 239	36 886	79.3	3 410	142	3 813	33	106	849	656	East Lansing city (part)
2 032	1 984	96.3	2	10	6	-	4	26	23	Ingham township
415	401	93.5	1	4	3	-	3	3	1	Dansville village
102 838	71 448	62.5	23 088	797	3 189	44	252	4 020	3 244	Lansing city (part)
7 838	6 742	79.7	701	37	173	1	10	174	162	Lansing charter township
2 278	2 021	82.8	181	10	21	1	2	42	36	Edgemont Park CDP
3 614	3 524	96.5	18	12	9	2	2	47	45	Leroy township
1 487	1 449	96.4	9	4	5	-	-	20	20	Webberville village
1 975	1 925	94.2	6	6	14	1	3	20	18	Leslie city
2 287	2 246	96.5	9	4	2	-	3	23	22	Leslie township
1 653	1 617	96.8	2	8	10	-	-	16	16	Locke township
6 531	6 336	94.4	42	28	48	-	4	73	67	Mason city
38 126	33 157	84.8	1 578	110	2 543	15	57	666	547	Meridian charter township
11 003	10 246	90.8	270	30	306	3	20	128	110	Haslett CDP
22 296	18 836	82.6	954	65	1 977	9	29	426	340	Okemos CDP
2 871	2 799	94.6	9	8	1	3	2	49	47	Onondaga township
3 381	3 310	96.4	10	16	5	-	2	38	36	Stockbridge township
1 247	1 226	97.3	-	10	3	-	-	8	8	Stockbridge village
3 541	3 460	95.7	25	10	12	-	6	28	25	Vevay township
1 618	1 580	96.3	8	1	16	-	-	13	13	Wheatfield township
1 146	1 125	95.6	7	4	2	-	-	8	7	White Oak township
3 340	3 269	95.0	5	10	20	-	1	35	35	Williamston city
4 784	4 670	96.6	30	9	26	-	4	45	42	Williamstown township
59 807	55 749	90.6	2 759	286	194	7	32	780	701	Ionia County
5 700	5 558	94.6	23	26	26	1	1	65	63	Belding city
2 725	2 254	80.9	375	34	9	-	3	50	41	Berlin township
4 865	4 789	96.5	12	9	10	3	4	38	36	Boston township
1 308	1 291	97.4	1	1	4	1	2	8	6	Saranac village
2 213	2 178	97.1	4	5	3	-	4	19	18	Campbell township
311	302	95.3	1	-	-	-	-	8	8	Clarksville village
2 674	2 624	97.3	6	10	9	-	2	23	22	Danby township
2 762	2 711	95.6	7	6	9	-	-	29	28	Easton township
10 032	7 328	69.3	2 283	85	68	-	1	267	231	Ionia city
3 526	3 461	94.3	5	7	11	-	5	37	32	Ionia township
32	32	100.0	-	-	-	-	-	-	-	Lyons village (part)
1 606	1 577	95.0	-	12	1	-	1	15	13	Keene township
3 388	3 314	96.2	3	16	1	-	1	53	44	Lyons township
679	653	94.1	3	5	1	-	1	16	13	Lyons village (part)
619	603	95.1	-	2	-	-	-	14	10	Muir village
554	546	97.5	-	1	-	-	-	7	7	Pewamo village
1 346	1 317	96.4	1	9	3	2	-	14	14	North Plains township
349	342	97.2	-	4	-	-	-	3	3	Hubbardston village (part)
3 851	3 763	93.2	5	18	20	-	2	43	41	Odessa township
2 134	2 092	92.1	2	15	13	-	1	11	9	Lake Odessa village
1 029	1 014	97.5	-	3	-	-	-	12	12	Orange township
2 693	2 662	97.3	2	10	4	1	-	14	12	Orleans township
2 204	2 155	96.1	2	11	7	-	1	28	28	Otisco township
3 739	3 673	96.9	18	9	7	-	4	28	28	Portland city
2 413	2 389	97.1	-	9	3	-	-	12	12	Portland township
1 850	1 806	94.9	13	4	2	-	3	22	15	Ronald township
1 191	1 176	97.8	-	3	1	-	-	11	11	Sebewa township
27 070	26 327	96.3	106	171	123	14	8	321	300	Iosco County
498	483	96.0	-	-	7	-	-	8	8	Alabaster township
2 201	2 136	95.8	19	6	6	-	-	34	33	Au Sable township
1 523	1 473	96.1	17	5	6	-	-	22	22	Au Sable CDP
61	57	91.9	2	1	-	-	-	1	1	Oscoda CDP (part)
1 712	1 662	96.3	4	19	12	2	-	13	13	Baldwin township
763	750	96.8	2	4	-	-	1	6	6	Burleigh township
2 929	2 874	97.4	1	8	12	2	1	31	26	East Tawas city
1 551	1 521	97.5	1	7	3	-	-	19	16	Grant township
7 154	6 850	94.5	55	72	50	10	3	114	112	Oscoda township
914	868	93.3	2	11	17	-	-	16	15	Oscoda CDP (part)
4 262	4 170	97.2	3	24	4	-	1	60	52	Plainfield township
655	645	98.3	-	3	2	-	-	5	5	Reno township
483	470	95.3	2	3	1	-	-	7	7	Sherman township
1 673	1 641	97.4	5	10	7	-	-	10	10	Tawas township
1 989	1 945	97.0	11	9	13	-	2	9	7	Tawas City city
470	464	97.5	2	4	-	-	-	-	-	Whittemore city
730	716	96.8	1	2	6	-	-	5	5	Wilber township
13 054	12 601	95.9	144	132	26	-	7	144	136	Iron County
1 014	991	97.1	1	16	1	-	-	5	4	Bates township
994	967	97.0	3	13	6	-	-	5	5	Caspian city
1 769	1 742	97.3	1	10	2	-	-	14	13	Crystal Falls city
1 716	1 680	97.6	4	3	4	-	-	25	21	Crystal Falls township
336	329	97.1	-	2	-	-	-	5	5	Gaastra city
350	336	95.5	-	3	2	-	2	7	7	Hematite township
1 914	1 827	94.7	3	36	4	-	-	44	44	Iron River city
1 576	1 435	90.5	121	7	2	-	-	11	10	Iron River township
213	207	96.7	-	1	-	-	-	5	4	Mineral Hills village
238	230	94.7	2	1	1	-	4	-	-	Mansfield township
664	661	99.0	-	-	-	-	1	2	2	Mastodon township

Table 3. **Race and Hispanic or Latino: 2000**—Con.

[For information on confidentiality protection, nonsampling error, and definitions, see text]

State County County Subdivision Place	Total population	Race									Hispanic or Latino (of any race)
		One race						Two or more races			
		White	Black or African American	American Indian and Alaska Native	Asian	Native Hawaiian and Other Pacific Islander	Some other race	Number	Percent of total population	Two races excluding Some other race, and three or more races	
Iron County—Con.											
Mastodon township—Con.											
Alpha village	198	197	-	-	-	-	-	1	0.5	1	-
Stambaugh city	1 243	1 190	-	29	4	-	3	17	1.4	16	6
Stambaugh township	1 248	1 215	9	12	-	-	1	11	0.9	10	2
Isabella County	63 351	57 970	1 224	1 745	886	29	433	1 064	1.7	819	1 419
Broomfield township	1 620	1 539	23	19	4	1	18	16	1.0	8	34
Village of Lake Isabella village (part)	327	313	4	8	-	-	-	2	0.6	2	4
Chippewa township	4 617	3 716	28	684	12	5	24	148	3.2	122	146
Clare city (part)	33	32	-	1	-	-	-	-	-	-	1
Coe township	2 993	2 900	9	20	9	2	21	32	1.1	16	50
Shepherd village	1 536	1 480	7	8	5	-	10	26	1.7	12	36
Coldwater township	737	706	4	11	3	-	3	10	1.4	10	13
Deerfield township	3 081	2 998	5	35	12	1	5	25	0.8	21	28
Denver township	1 147	1 071	3	47	-	-	2	24	2.1	19	31
Fremont township	1 358	1 331	1	4	1	2	5	14	1.0	12	22
Gilmore township	1 376	1 326	1	20	2	-	16	11	0.8	10	50
Isabella township	2 145	2 055	13	55	6	-	6	10	0.5	9	21
Rosebush village	379	365	8	2	-	-	2	2	0.5	2	11
Lincoln township	1 936	1 861	17	13	2	1	17	25	1.3	18	55
Mount Pleasant city	25 946	23 124	951	399	739	17	241	475	1.8	350	646
Nottawa township	2 278	2 211	2	49	1	-	2	13	0.6	9	18
Beal City CDP	345	341	-	1	-	-	1	2	0.6	-	1
Weidman CDP (part)	292	261	2	25	-	-	1	3	1.0	3	3
Rolland township	1 210	1 161	12	5	5	-	3	24	2.0	21	17
Sherman township	2 616	2 513	11	27	5	-	13	47	1.8	37	42
Village of Lake Isabella village (part)	916	876	5	9	3	-	5	18	2.0	16	15
Weidman CDP (part)	587	573	1	6	2	-	1	4	0.7	4	6
Union charter township	7 615	6 900	138	291	80	-	51	155	2.0	134	180
Vernon township	1 342	1 308	5	8	2	-	2	17	1.3	11	45
Wise township	1 301	1 218	1	57	3	-	4	18	1.4	12	20
Jackson County	158 422	140 267	12 543	641	840	62	1 315	2 754	1.7	2 264	3 493
Blackman township	22 800	18 116	3 931	86	131	5	251	280	1.2	222	563
Columbia township	7 234	7 076	5	22	26	-	28	77	1.1	61	99
Brooklyn village	1 176	1 152	-	3	6	-	6	9	0.8	6	23
Cement City village (part)	30	30	-	-	-	-	-	-	-	-	5
Concord township	2 692	2 641	4	9	9	2	13	14	0.5	11	22
Concord village	1 101	1 078	1	3	8	-	7	4	0.4	3	9
Grass Lake charter township	4 586	4 499	23	14	4	2	8	36	0.8	25	49
Grass Lake village	1 082	1 069	3	4	2	-	-	4	0.4	2	7
Hanover township	3 792	3 718	11	8	8	-	5	42	1.1	30	34
Hanover village	424	419	4	1	-	-	-	-	-	-	-
Henrietta township	4 483	4 371	19	22	4	3	34	30	0.7	26	83
Jackson city	36 316	26 825	7 154	203	186	14	601	1 333	3.7	1 103	1 469
Leoni township	13 459	13 060	110	42	44	3	42	158	1.2	131	218
Michigan Center CDP	4 641	4 535	16	20	20	-	12	38	0.8	33	71
Liberty township	2 903	2 844	4	8	11	-	12	24	0.8	20	32
Napoleon township	6 962	6 726	60	22	25	-	48	81	1.2	60	108
Napoleon CDP	1 254	1 215	3	3	1	-	14	18	1.4	11	27
Norvell township	2 922	2 842	18	15	3	-	4	40	1.4	37	20
Parma township	2 696	2 523	98	23	4	2	20	26	1.0	19	52
Parma village (part)	251	246	1	-	-	-	4	-	-	-	8
Pulaski township	1 931	1 898	3	7	-	-	8	15	0.8	12	12
Rives township	4 725	4 590	9	29	5	3	24	65	1.4	53	83
Sandstone township	3 801	3 702	19	15	17	-	11	37	1.0	33	37
Parma village (part)	656	626	4	8	5	-	2	11	1.7	11	7
Spring Arbor township	7 577	7 353	61	30	38	10	27	58	0.8	46	130
Spring Arbor CDP	2 188	2 086	40	5	26	7	6	18	0.8	13	24
Springport township	2 182	2 132	6	11	2	1	9	21	1.0	18	25
Springport village	704	681	1	3	2	1	7	9	1.3	8	13
Summit township	21 534	19 752	906	57	315	17	137	350	1.6	295	398
Vandercook Lake CDP	4 809	4 623	57	26	3	2	27	71	1.5	62	115
Tompkins township	2 758	2 668	14	5	4	-	22	45	1.6	41	37
Waterloo township	3 069	2 931	88	13	4	-	11	22	0.7	21	22
Kalamazoo County	238 603	201 784	23 217	984	4 363	81	3 040	5 134	2.2	4 092	6 311
Alamo township	3 820	3 690	37	18	20	-	8	47	1.2	38	34
Brady township	4 263	4 153	7	11	14	-	28	50	1.2	42	43
Vicksburg village (part)	682	654	2	6	-	-	5	15	2.2	15	12
Charleston township	1 813	1 749	10	10	14	-	10	20	1.1	19	25
Augusta village (part)	32	32	-	-	-	-	-	-	-	-	-
Greater Galesburg CDP (part)	740	718	6	-	5	-	3	8	1.1	8	7
Climax township	2 412	2 356	9	11	5	1	11	19	0.8	8	38
Climax village	791	760	7	5	-	-	9	10	1.3	3	25
Comstock township	13 851	12 740	556	60	160	1	97	237	1.7	190	232
Comstock Northwest CDP (part)	3 967	3 479	307	12	71	-	34	64	1.6	50	80
Greater Galesburg CDP (part)	891	854	8	1	1	-	4	23	2.6	17	10
Cooper township	8 754	8 418	119	26	39	1	34	117	1.3	96	105
Galesburg city	1 988	1 916	19	18	3	-	4	28	1.4	21	23
Kalamazoo city	77 145	54 593	15 924	445	1 847	50	1 836	2 450	3.2	1 874	3 304
Kalamazoo township	21 675	17 874	2 668	65	254	5	348	461	2.1	395	666
Comstock Northwest CDP (part)	505	448	29	-	3	-	9	16	3.2	15	14
Eastwood CDP	6 265	4 696	1 207	18	52	3	109	180	2.9	159	226
Westwood CDP	9 122	7 777	966	13	143	1	65	157	1.7	135	125
Oshtemo township	17 003	14 447	1 597	51	385	4	184	335	2.0	273	397
Parchment city	1 936	1 794	81	6	13	-	7	35	1.8	33	18
Pavilion township	5 829	5 573	66	26	17	2	38	107	1.8	86	121
Portage city	44 897	40 746	1 676	135	1 187	10	315	828	1.8	673	868
Prairie Ronde township	2 086	2 041	6	8	6	-	4	21	1.0	19	10
Richland township	6 491	6 064	217	24	61	4	29	92	1.4	77	100
Richland village	593	571	1	1	8	-	1	11	1.9	11	9
Ross township	5 047	4 914	16	28	19	-	15	55	1.1	44	64
Augusta village (part)	867	829	6	10	2	-	3	17	2.0	11	12

Table 3. **Race and Hispanic or Latino: 2000**—Con.

[For information on confidentiality protection, nonsampling error, and definitions, see text]

Not Hispanic or Latino										State County County Subdivision Place
	One race							Two or more races		
	White									
Total	Number	Percent of total population	Black or African American	American Indian and Alaska Native	Asian	Native Hawaiian and Other Pacific Islander	Some other race	Total	Two races excluding Some other race, and three or more races	
										Iron County—Con.
										Mastodon township—Con.
198	197	99.5	-	-	-	-	-	1	1	Alpha village
1 237	1 189	95.7	-	29	4	-	-	15	15	Stambaugh city
1 246	1 214	97.3	9	12	-	-	-	11	10	Stambaugh township
61 932	57 294	90.4	1 211	1 609	877	20	63	858	736	Isabella County
1 586	1 528	94.3	19	18	4	-	2	15	8	Broomfield township
323	309	94.5	4	8	-	-	-	2	2	Village of Lake Isabella village (part)
4 471	3 676	79.6	28	635	12	1	3	116	112	Chippewa township
32	31	93.9	-	1	-	-	-	-	-	Clare city (part)
2 943	2 874	96.0	9	20	9	2	4	25	16	Coe township
1 500	1 458	94.9	7	8	5	-	3	19	12	Shepherd village
724	699	94.8	4	11	3	-	-	7	7	Coldwater township
3 053	2 982	96.8	5	34	12	1	-	19	17	Deerfield township
1 116	1 059	92.3	3	37	-	-	-	17	15	Denver township
1 336	1 315	96.8	1	4	1	-	2	13	12	Fremont township
1 326	1 290	93.8	1	20	2	-	6	7	6	Gilmore township
2 124	2 041	95.2	12	55	6	-	2	8	8	Isabella township
368	357	94.2	7	2	-	-	1	1	1	Rosebush village
1 881	1 830	94.5	17	13	2	1	1	17	13	Lincoln township
25 300	22 822	88.0	946	357	732	15	34	394	319	Mount Pleasant city
2 260	2 201	96.6	2	46	1	-	1	9	7	Nottawa township
344	340	98.6	-	1	-	-	1	2	-	Beal City CDP
289	261	89.4	2	23	-	-	-	3	3	Weidman CDP (part)
1 193	1 151	95.1	12	5	5	-	-	20	18	Rolland township
2 574	2 490	95.2	11	27	5	-	2	39	37	Sherman township
901	866	94.5	5	9	3	-	1	17	16	Village of Lake Isabella village (part)
581	568	96.8	1	6	2	-	-	4	4	Weidman CDP (part)
7 435	6 824	89.6	135	261	79	-	6	130	119	Union charter township
1 297	1 273	94.9	5	8	1	-	-	10	10	Vernon township
1 281	1 208	92.9	1	57	3	-	-	12	12	Wise township
154 929	138 528	87.4	12 396	588	835	55	174	2 353	2 166	Jackson County
22 237	17 875	78.4	3 901	80	131	5	17	228	208	Blackman township
7 135	7 006	96.8	5	21	26	-	12	65	59	Columbia township
1 153	1 133	96.3	-	3	6	-	4	7	6	Brooklyn village
25	25	83.3	-	-	-	-	-	-	-	Cement City village (part)
2 670	2 630	97.7	4	9	9	2	2	14	11	Concord township
1 092	1 076	97.7	1	3	8	-	-	4	3	Concord village
4 537	4 472	97.5	22	14	4	-	-	25	22	Grass Lake charter township
1 075	1 062	98.2	3	4	2	-	-	4	2	Grass Lake village
3 758	3 696	97.5	11	8	8	-	1	34	29	Hanover township
424	419	98.8	4	1	-	-	-	-	-	Hanover village
4 400	4 323	96.4	16	22	4	3	6	26	24	Henrietta township
34 847	26 204	72.2	7 069	187	183	13	65	1 126	1 055	Jackson city
13 241	12 913	95.9	103	34	42	3	7	139	125	Leoni township
4 570	4 485	96.6	10	16	20	-	5	34	30	Michigan Center CDP
2 871	2 823	97.2	4	3	11	-	7	23	20	Liberty township
6 854	6 676	95.9	60	21	25	-	1	71	60	Napoleon township
1 227	1 207	96.3	3	3	1	-	-	13	11	Napoleon CDP
2 902	2 828	96.8	18	15	3	-	-	38	36	Norvell township
2 644	2 498	92.7	93	22	4	2	2	23	17	Parma township
243	242	96.4	1	-	-	-	-	-	-	Parma village (part)
1 919	1 891	97.9	3	7	-	-	6	12	12	Pulaski township
4 642	4 548	96.3	9	26	5	-	-	54	49	Rives township
3 764	3 681	96.8	16	14	17	-	3	33	33	Sandstone township
649	625	95.3	1	7	5	-	-	11	11	Parma village (part)
7 447	7 263	95.9	61	24	38	10	2	49	44	Spring Arbor township
2 164	2 071	94.7	40	5	26	7	1	14	12	Spring Arbor CDP
2 157	2 118	97.1	6	11	2	-	1	19	18	Springport township
691	677	96.2	1	3	2	-	-	8	8	Springport village
21 136	19 514	90.6	894	52	315	17	37	307	282	Summit township
4 694	4 556	94.7	53	22	3	2	1	57	55	Vandercook Lake CDP
2 721	2 651	96.1	14	5	4	-	2	45	41	Tompkins township
3 047	2 918	95.1	87	13	4	-	3	22	21	Waterloo township
232 292	199 180	83.5	22 968	892	4 343	72	476	4 361	3 870	Kalamazoo County
3 786	3 670	96.1	37	18	20	-	-	41	33	Alamo township
4 220	4 132	96.9	6	11	14	-	10	47	42	Brady township
670	647	94.9	2	6	-	-	-	15	15	Vicksburg village (part)
1 788	1 736	95.8	10	8	14	-	1	19	18	Charleston township
32	32	100.0	-	-	-	-	-	-	-	Augusta village (part)
733	714	96.5	6	-	5	-	-	8	8	Greater Galesburg CDP (part)
2 374	2 341	97.1	5	8	5	1	1	13	8	Climax township
766	754	95.3	3	2	-	-	-	7	3	Climax village
13 619	12 613	91.1	553	55	159	1	29	209	186	Comstock township
3 887	3 424	86.3	305	12	71	-	16	59	50	Comstock Northwest CDP (part)
881	851	95.5	7	1	1	-	-	21	17	Greater Galesburg CDP (part)
8 649	8 359	95.5	117	26	37	1	8	101	95	Cooper township
1 965	1 908	96.0	19	12	3	-	2	21	21	Galesburg city
73 841	53 589	69.5	15 757	403	1 839	43	197	2 013	1 752	Kalamazoo city
21 009	17 602	81.2	2 643	59	250	5	60	390	367	Kalamazoo township
491	445	88.1	29	-	3	-	-	14	14	Comstock Northwest CDP (part)
6 039	4 596	73.4	1 197	16	50	3	23	154	148	Eastwood CDP
8 997	7 707	84.5	959	12	141	1	28	149	133	Westwood CDP
16 606	14 249	83.8	1 580	48	384	3	48	294	261	Oshtemo township
1 918	1 780	91.9	80	5	13	-	6	34	33	Parchment city
5 708	5 517	94.6	66	22	17	2	1	83	81	Pavilion township
44 029	40 220	89.6	1 649	124	1 185	10	86	755	652	Portage city
2 076	2 036	97.6	6	8	6	-	-	20	18	Prairie Ronde township
6 391	6 007	92.5	217	21	61	3	9	73	70	Richland township
584	563	94.9	1	1	8	-	-	11	11	Richland village
4 983	4 873	96.6	16	27	19	-	2	46	43	Ross township
855	826	95.3	6	10	2	-	-	11	11	Augusta village (part)

Table 3. **Race and Hispanic or Latino: 2000**—Con.

[For information on confidentiality protection, nonsampling error, and definitions, see text]

State County County Subdivision Place	Total population	Race: One race: White	Black or African American	American Indian and Alaska Native	Asian	Native Hawaiian and Other Pacific Islander	Some other race	Two or more races: Number	Percent of total population	Two races excluding Some other race, and three or more races	Hispanic or Latino (of any race)
Kalamazoo County—Con.											
Ross township—Con.											
South Gull Lake CDP	1 526	1 518	-	2	1	-	-	5	0.3	3	16
Schoolcraft township	7 260	7 039	37	22	48	-	17	97	1.3	92	84
Schoolcraft village	1 587	1 525	6	3	7	-	6	40	2.5	39	17
Vicksburg village (part)	1 638	1 582	6	1	19	-	8	22	1.3	22	26
Texas township	10 919	10 297	165	19	266	3	46	123	1.1	100	170
Wakeshma township	1 414	1 380	7	1	5	-	9	12	0.8	12	9
Kalkaska County	16 571	16 163	35	129	37	8	16	183	1.1	160	142
Bear Lake township	746	727	1	2	1	2	-	13	1.7	13	2
Blue Lake township	428	423	-	-	-	-	2	3	0.7	3	4
Boardman township	1 373	1 342	2	14	3	-	-	12	0.9	11	9
Clearwater township	2 382	2 323	1	16	5	-	3	34	1.4	29	20
Coldsprings township	1 449	1 426	-	7	1	-	3	12	0.8	11	19
Excelsior township	855	843	2	5	2	-	-	3	0.4	3	4
Garfield township	794	778	-	-	2	-	4	10	1.3	5	9
Kalkaska township	4 830	4 680	22	50	22	-	3	53	1.1	44	39
Kalkaska village	2 226	2 144	15	23	16	-	1	27	1.2	21	21
Oliver township	263	256	-	3	-	-	-	4	1.5	4	-
Orange township	1 176	1 150	-	13	1	-	-	12	1.0	11	17
Rapid River township	1 005	979	1	9	-	5	1	10	1.0	9	14
Springfield township	1 270	1 236	6	10	-	1	-	17	1.3	17	5
Kent County	574 335	477 421	51 287	2 999	10 667	349	19 200	12 412	2.2	8 145	40 183
Ada township	9 882	9 444	46	16	232	1	50	93	0.9	59	106
Forest Hills CDP (part)	9 721	9 284	45	16	232	1	50	93	1.0	59	106
Algoma township	7 596	7 409	17	22	34	1	55	58	0.8	40	127
Alpine township	13 976	12 515	435	107	211	7	398	303	2.2	191	916
Comstock Park CDP (part)	9 519	8 256	411	72	192	6	332	250	2.6	149	728
Bowne township	2 743	2 677	5	14	9	2	14	22	0.8	18	51
Byron township	17 553	16 638	213	57	186	3	206	250	1.4	196	487
Byron Center CDP	3 777	3 699	4	7	23	1	8	35	0.9	30	36
Cutlerville CDP (part)	7 882	7 182	199	37	115	1	170	178	2.3	137	366
Caledonia township	8 964	8 744	22	28	68	3	42	57	0.6	35	111
Caledonia village	1 102	1 079	3	1	6	1	4	8	0.7	3	13
Cannon township	12 075	11 794	57	15	41	10	48	110	0.9	83	122
Cascade township	15 107	14 284	151	42	462	-	39	129	0.9	100	131
Forest Hills CDP (part)	11 221	10 670	88	25	319	-	21	98	0.9	73	92
Cedar Springs city	3 112	2 983	9	23	14	-	37	46	1.5	35	119
Courtland township	5 817	5 705	11	20	15	-	19	47	0.8	33	75
East Grand Rapids city	10 764	10 440	105	14	107	-	34	64	0.6	55	92
Gaines township	20 112	17 960	1 058	101	418	5	204	366	1.8	270	567
Cutlerville CDP (part)	7 232	6 259	497	51	133	2	126	164	2.3	108	313
Grand Rapids city	197 800	133 116	40 373	1 454	3 195	238	13 115	6 309	3.2	3 874	25 818
Grand Rapids charter township	14 056	13 466	139	25	203	1	75	147	1.0	111	183
Northview CDP (part)	199	186	2	-	2	-	7	2	1.0	-	8
Grandville city	16 263	15 440	227	43	189	4	142	218	1.3	149	501
Grattan township	3 551	3 441	25	8	8	-	18	51	1.4	39	91
Kentwood city	45 255	36 599	4 115	207	2 550	18	644	1 122	2.5	797	1 757
Lowell city	4 013	3 861	23	25	17	5	29	53	1.3	40	86
Lowell township	5 219	5 045	43	21	26	-	28	56	1.1	49	90
Nelson township	4 192	4 089	15	13	11	-	25	39	0.9	33	70
Sand Lake village	492	474	1	6	4	-	5	2	0.4	1	5
Oakfield township	5 058	4 955	7	13	17	-	13	53	1.0	49	41
Plainfield township	30 195	28 892	369	98	282	13	183	358	1.2	289	529
Comstock Park CDP (part)	1 155	1 062	6	10	13	-	23	41	3.5	29	43
Northview CDP (part)	14 531	13 716	284	55	157	12	112	195	1.3	150	305
Rockford city	4 626	4 450	28	18	42	1	29	58	1.3	53	70
Solon township	4 662	4 490	12	54	13	-	28	65	1.4	40	81
Sparta township	8 938	8 592	42	23	27	1	138	115	1.3	84	320
Sparta village	4 159	3 980	26	7	17	-	78	51	1.2	46	149
Spencer township	3 681	3 564	28	13	15	-	6	55	1.5	40	47
Tyrone township	4 304	4 174	5	12	9	-	66	38	0.9	33	212
Casnovia village (part)	176	174	-	1	-	-	-	1	0.6	1	-
Kent City village	1 061	1 006	3	2	-	-	34	16	1.5	12	126
Vergennes township	3 611	3 520	23	7	28	-	17	16	0.4	13	78
Walker city	21 842	20 643	322	100	213	9	238	317	1.5	236	601
Wyoming city	69 368	58 491	3 362	406	2 025	27	3 260	1 797	2.6	1 101	6 704
Keweenaw County	2 301	2 185	81	3	3	-	4	25	1.1	21	18
Allouez township	1 584	1 567	-	1	2	-	1	13	0.8	12	3
Ahmeek village	157	152	-	-	1	-	-	4	2.5	4	-
Eagle Harbor township	281	270	6	-	-	-	1	4	1.4	3	4
Grant township	172	170	-	-	-	-	-	2	1.2	2	1
Houghton township	204	119	75	2	1	-	2	5	2.5	3	10
Sherman township	60	59	-	-	-	-	-	1	1.7	1	-
Lake County	11 333	9 595	1 266	114	17	4	65	272	2.4	241	191
Chase township	1 194	1 140	20	1	-	1	4	28	2.3	19	14
Cherry Valley township	368	326	24	8	-	-	4	6	1.6	4	7
Dover township	332	324	1	-	-	1	1	5	1.5	5	3
Eden township	377	365	2	3	-	-	-	7	1.9	7	-
Elk township	900	878	1	7	2	1	3	8	0.9	8	5
Ellsworth township	821	798	4	5	-	-	6	8	1.0	8	8
Luther village (part)	109	102	2	3	-	-	-	2	1.8	2	-
Lake township	849	788	41	9	-	-	-	11	1.3	11	1
Newkirk township	719	674	1	19	1	-	3	21	2.9	17	15
Luther village (part)	230	209	-	11	1	-	1	8	3.5	5	11
Peacock township	445	418	1	4	1	-	15	6	1.3	6	17
Pinora township	643	627	1	2	1	1	-	11	1.7	10	3
Pleasant Plains township	1 535	1 157	310	10	6	-	8	44	2.9	43	22
Baldwin village (part)	582	376	174	4	-	-	1	27	4.6	26	9
Sauble township	323	321	-	1	-	-	-	1	0.3	1	7
Sweetwater township	238	225	6	1	-	-	-	6	2.5	6	3

Table 3. **Race and Hispanic or Latino: 2000**—Con.

[For information on confidentiality protection, nonsampling error, and definitions, see text]

Total	Not Hispanic or Latino: One race: White: Number	Not Hispanic or Latino: One race: White: Percent of total population	Not Hispanic or Latino: One race: Black or African American	Not Hispanic or Latino: One race: American Indian and Alaska Native	Not Hispanic or Latino: One race: Asian	Not Hispanic or Latino: One race: Native Hawaiian and Other Pacific Islander	Not Hispanic or Latino: One race: Some other race	Not Hispanic or Latino: Two or more races: Total	Not Hispanic or Latino: Two or more races: Two races excluding Some other race, and three or more races	State County County Subdivision Place
										Kalamazoo County—Con.
										Ross township—Con.
1 510	1 503	98.5	-	1	1	-	-	5	3	South Gull Lake CDP
7 176	6 985	96.2	37	20	48	-	4	82	79	Schoolcraft township
1 570	1 518	95.7	6	3	7	-	-	36	36	Schoolcraft village
1 612	1 563	95.4	6	1	19	-	4	19	19	Vicksburg village (part)
10 749	10 184	93.3	163	16	264	3	11	108	99	Texas township
1 405	1 379	97.5	7	1	5	-	1	12	12	Wakeshma township
16 429	16 063	96.9	34	122	37	8	3	162	155	Kalkaska County
744	725	97.2	1	2	1	2	-	13	13	Bear Lake township
424	420	98.1	-	-	-	-	2	2	2	Blue Lake township
1 364	1 333	97.1	2	14	3	-	-	12	11	Boardman township
2 362	2 313	97.1	1	16	5	-	-	27	26	Clearwater township
1 430	1 411	97.4	-	7	1	-	-	11	11	Coldsprings township
851	841	98.4	1	4	2	-	-	3	3	Excelsior township
785	776	97.7	-	-	2	-	-	7	5	Garfield township
4 791	4 655	96.4	22	46	22	-	1	45	43	Kalkaska township
2 205	2 131	95.7	15	21	16	-	-	22	21	Kalkaska village
263	256	97.3	-	3	-	-	-	4	4	Oliver township
1 159	1 135	96.5	-	12	1	-	-	11	11	Orange township
991	966	96.1	1	9	-	5	-	10	9	Rapid River township
1 265	1 232	97.0	6	9	-	1	-	17	17	Springfield township
534 152	461 162	80.3	49 994	2 528	10 577	214	702	8 975	7 463	Kent County
9 776	9 391	95.0	46	15	231	1	10	82	57	Ada township
9 615	9 231	95.0	45	15	231	1	10	82	57	Forest Hills CDP (part)
7 469	7 347	96.7	17	21	33	1	6	44	40	Algoma township
13 060	12 119	86.7	424	89	210	4	9	205	179	Alpine township
8 791	7 967	83.7	400	57	191	4	8	164	140	Comstock Park CDP (part)
2 692	2 640	96.2	5	14	9	2	-	22	18	Bowne township
17 066	16 397	93.4	199	52	186	3	14	215	185	Byron township
3 741	3 676	97.3	4	7	23	1	1	29	29	Byron Center CDP
7 516	7 021	89.1	186	32	115	1	8	153	128	Cutlerville CDP (part)
8 853	8 684	96.9	22	21	66	3	15	42	35	Caledonia township
1 089	1 071	97.2	3	1	6	1	1	6	3	Caledonia village
11 953	11 724	97.1	57	15	41	6	17	93	77	Cannon township
14 976	14 198	94.0	146	40	460	-	19	113	96	Cascade township
11 129	10 601	94.5	85	24	317	-	17	85	70	Forest Hills CDP (part)
2 993	2 914	93.6	5	23	14	-	2	35	32	Cedar Springs city
5 742	5 662	97.3	11	20	15	-	1	33	32	Courtland township
10 672	10 384	96.5	105	13	103	-	11	56	54	East Grand Rapids city
19 545	17 662	87.8	1 038	83	416	5	22	319	254	Gaines township
6 919	6 112	84.5	485	38	133	2	10	139	103	Cutlerville CDP (part)
171 982	123 537	62.5	39 401	1 147	3 147	134	356	4 260	3 475	Grand Rapids city
13 873	13 375	95.2	138	19	203	1	16	121	109	Grand Rapids charter township
191	184	92.5	2	-	2	-	2	1	-	Northview CDP (part)
15 762	15 113	92.9	217	42	187	4	17	182	146	Grandville city
3 460	3 377	95.1	25	8	8	-	-	42	39	Grattan township
43 498	35 740	79.0	4 040	183	2 543	7	63	922	741	Kentwood city
3 927	3 819	95.2	22	25	17	1	1	42	39	Lowell city
5 129	4 985	95.5	43	21	26	-	4	50	47	Lowell township
4 122	4 044	96.5	14	12	11	-	3	38	33	Nelson township
487	472	95.9	1	5	4	-	3	2	1	Sand Lake village
5 017	4 931	97.5	7	13	17	-	1	48	46	Oakfield township
29 666	28 626	94.8	364	93	278	11	11	283	261	Plainfield township
1 112	1 054	91.3	5	10	13	-	1	29	27	Comstock Park CDP (part)
14 226	13 571	93.4	282	51	157	10	5	150	138	Northview CDP (part)
4 556	4 411	95.4	27	18	42	-	6	52	52	Rockford city
4 581	4 463	95.7	11	51	13	-	2	41	37	Solon township
8 618	8 437	94.4	37	22	27	1	7	87	84	Sparta township
4 010	3 912	94.1	24	7	17	-	4	46	46	Sparta village
3 634	3 536	96.1	28	12	15	-	2	41	38	Spencer township
4 092	4 036	93.8	5	11	6	-	-	34	33	Tyrone township
176	174	98.9	-	1	-	-	-	1	1	Casnovia village (part)
935	919	86.6	3	1	-	-	-	12	12	Kent City village
3 533	3 459	95.8	23	7	25	-	6	13	11	Vergennes township
21 241	20 350	93.2	312	90	213	9	19	248	212	Walker city
62 664	55 801	80.4	3 205	348	2 015	21	62	1 212	1 001	Wyoming city
2 283	2 177	94.6	79	2	2	-	-	23	20	Keweenaw County
1 581	1 566	98.9	-	1	2	-	-	12	11	Allouez township
157	152	96.8	-	-	1	-	-	4	4	Ahmeek village
277	267	95.0	6	-	-	-	-	4	3	Eagle Harbor township
171	169	98.3	-	-	-	-	-	2	2	Grant township
194	116	56.9	73	1	-	-	-	4	3	Houghton township
60	59	98.3	-	-	-	-	-	1	1	Sherman township
11 142	9 511	83.9	1 252	112	17	4	15	231	226	Lake County
1 180	1 139	95.4	20	1	-	1	-	19	19	Chase township
361	324	88.0	23	8	-	-	-	6	4	Cherry Valley township
329	322	97.0	1	-	-	1	-	5	5	Dover township
377	365	96.8	2	3	-	-	-	7	7	Eden township
895	875	97.2	1	7	2	1	1	8	8	Elk township
813	795	96.8	4	5	-	-	1	8	8	Ellsworth township
109	102	93.6	2	3	-	-	-	2	2	Luther village (part)
848	787	92.7	41	9	-	-	-	11	11	Lake township
704	667	92.8	1	19	1	-	-	16	15	Newkirk township
219	204	88.7	-	11	1	-	-	3	3	Luther village (part)
428	414	93.0	1	4	1	-	2	6	6	Peacock township
640	625	97.2	1	2	1	1	-	10	9	Pinora township
1 513	1 145	74.6	309	10	6	-	3	40	40	Pleasant Plains township
573	372	63.9	173	4	-	-	1	23	23	Baldwin village (part)
316	314	97.2	-	1	-	-	-	1	1	Sauble township
235	222	93.3	6	1	-	-	-	6	6	Sweetwater township

Table 3. **Race and Hispanic or Latino: 2000**—Con.

[For information on confidentiality protection, nonsampling error, and definitions, see text]

State County County Subdivision Place	Total population	Race: One race: White	Black or African American	American Indian and Alaska Native	Asian	Native Hawaiian and Other Pacific Islander	Some other race	Two or more races: Number	Percent of total population	Two races excluding Some other race, and three or more races	Hispanic or Latino (of any race)
Lake County—Con.											
Webber township	1 875	1 188	554	36	4	-	20	73	3.9	64	68
Baldwin village (part)	525	284	206	11	-	-	4	20	3.8	17	21
Yates township	714	366	300	8	2	-	1	37	5.2	32	18
Lapeer County	87 904	84 541	720	337	339	8	943	1 016	1.2	730	2 731
Almont township	6 041	5 841	11	23	20	-	90	56	0.9	36	184
Almont village	2 803	2 678	9	15	10	-	65	26	0.9	15	116
Arcadia township	3 197	3 146	10	4	4	-	17	16	0.5	13	56
Attica township	4 678	4 531	6	27	20	1	55	38	0.8	22	124
Brown City city (part)	6	3	-	-	-	-	-	3	50.0	3	1
Burlington township	1 402	1 365	2	7	4	-	9	15	1.1	10	29
Clifford village	324	313	1	1	-	-	3	6	1.9	2	12
Burnside township	1 920	1 877	1	-	8	-	15	19	1.0	17	47
Deerfield township	5 736	5 567	8	14	12	1	46	88	1.5	79	126
Barnes Lake-Millers Lake CDP	1 187	1 146	3	5	3	-	14	16	1.3	13	31
Dryden township	4 624	4 524	5	18	10	-	22	45	1.0	28	49
Dryden village	815	794	-	6	2	-	4	9	1.1	8	10
Elba township	5 462	5 312	20	36	8	-	28	58	1.1	51	98
Goodland township	1 734	1 703	6	-	3	-	12	10	0.6	5	62
Hadley township	4 655	4 570	2	13	16	-	11	43	0.9	29	53
Imlay township	2 713	2 604	5	6	13	-	67	18	0.7	9	242
Imlay City city	3 869	3 430	22	11	51	-	301	54	1.4	34	743
Lapeer city	9 072	8 157	540	43	52	3	99	178	2.0	125	302
Lapeer township	5 078	4 933	15	11	32	1	26	60	1.2	48	98
Marathon township	4 701	4 545	31	37	12	-	35	41	0.9	30	90
Columbiaville village (part)	815	783	2	4	6	-	10	10	1.2	7	13
Otter Lake village (part)	376	365	-	5	-	-	-	6	1.6	5	12
Mayfield township	7 659	7 462	19	23	30	2	29	94	1.2	68	132
Metamora township	4 184	4 070	7	14	18	-	13	62	1.5	39	50
Metamora village	507	491	-	2	1	-	-	13	2.6	10	4
North Branch township	3 595	3 492	4	12	5	-	34	48	1.3	26	111
North Branch village	1 027	1 003	2	3	2	-	4	13	1.3	6	23
Oregon township	6 166	6 028	4	26	20	-	34	54	0.9	42	124
Columbiaville village (part)	-	-	-	-	-	-	-	-	(X)	-	-
Rich township	1 412	1 381	2	12	1	-	-	16	1.1	16	10
Leelanau County	21 119	19 751	52	772	51	5	283	205	1.0	172	694
Bingham township	2 425	2 346	2	39	7	-	14	17	0.7	14	42
Centerville township	1 095	1 070	5	7	2	3	6	2	0.2	2	32
Cleveland township	1 040	1 019	2	5	1	-	3	10	1.0	9	5
Elmwood charter township	4 264	4 147	12	38	9	-	22	36	0.8	28	102
Greilickville CDP	1 415	1 386	9	5	1	-	3	11	0.8	11	8
Empire township	1 085	1 069	-	7	2	-	1	6	0.6	5	3
Empire village	378	374	-	1	1	-	-	2	0.5	2	-
Glen Arbor township	788	782	1	-	2	-	1	2	0.3	2	5
Kasson township	1 577	1 534	1	13	7	-	3	19	1.2	17	22
Leelanau township	2 139	1 986	6	67	2	-	54	24	1.1	14	150
Northport village	648	623	2	14	2	-	2	5	0.8	3	23
Leland township	2 033	1 909	14	13	5	2	71	19	0.9	19	124
Solon township	1 542	1 499	2	13	11	-	5	12	0.8	12	7
Suttons Bay township	2 982	2 252	6	567	3	-	103	51	1.7	44	194
Suttons Bay village	589	571	2	7	2	-	6	1	0.2	1	16
Traverse City city (part)	149	138	1	3	-	-	-	7	4.7	6	8
Lenawee County	98 890	91 484	2 094	408	450	7	2 974	1 473	1.5	942	6 884
Adrian city	21 574	18 223	760	133	178	4	1 666	610	2.8	337	3 665
Adrian township	5 749	5 328	95	26	46	-	169	85	1.5	54	343
Blissfield township	3 915	3 784	2	1	3	-	98	27	0.7	16	234
Blissfield village (part)	3 217	3 107	2	1	2	-	84	21	0.7	10	198
Cambridge township	5 299	5 156	8	19	14	-	35	67	1.3	49	107
Onsted village	813	788	1	5	1	-	2	16	2.0	14	16
Clinton township	3 624	3 555	7	11	4	-	12	35	1.0	26	58
Clinton village	2 293	2 259	3	5	3	-	10	13	0.6	10	38
Deerfield township	1 770	1 673	7	-	2	-	85	3	0.2	1	104
Deerfield village	1 005	980	1	-	1	-	21	2	0.2	1	32
Dover township	1 787	1 743	5	5	3	-	16	15	0.8	12	64
Clayton village (part)	153	152	-	1	-	-	-	-	-	-	-
Fairfield township	1 756	1 712	2	10	1	-	11	20	1.1	19	68
Franklin township	2 939	2 881	2	3	9	-	14	30	1.0	19	32
Hudson city	2 499	2 406	8	5	16	-	21	43	1.7	39	54
Hudson township	1 576	1 545	1	1	1	-	19	9	0.6	8	41
Clayton village (part)	173	163	1	-	-	-	4	5	2.9	5	8
Macon township	1 448	1 401	3	9	-	1	8	26	1.8	18	22
Madison charter township	8 200	6 694	1 070	22	29	-	273	112	1.4	64	603
Medina township	1 227	1 203	6	1	2	-	4	11	0.9	8	21
Morenci city	2 398	2 326	3	8	8	-	15	38	1.6	36	84
Ogden township	1 063	1 037	10	8	-	1	5	2	0.2	2	26
Palmyra township	2 366	2 091	21	13	3	-	194	44	1.9	28	313
Blissfield village (part)	6	6	-	-	-	-	-	-	-	-	-
Raisin township	6 507	6 247	35	28	32	-	100	65	1.0	37	313
Ridgeway township	1 580	1 540	5	3	5	-	17	10	0.6	8	42
Britton village	699	683	5	-	1	-	5	5	0.7	4	17
Riga township	1 439	1 402	1	-	2	-	20	14	1.0	12	64
Blissfield village (part)	-	-	-	-	-	-	-	-	(X)	-	-
Rollin township	3 176	3 127	4	4	12	-	4	25	0.8	24	41
Addison village (part)	455	445	-	1	6	-	1	2	0.4	2	11
Manitou Beach-Devils Lake CDP (part)	1 401	1 379	3	1	3	-	1	14	1.0	14	14
Rome township	1 772	1 715	5	12	3	-	11	26	1.5	19	58
Seneca township	1 303	1 248	3	13	1	-	31	7	0.5	7	60
Tecumseh city	8 574	8 218	16	54	59	1	128	98	1.1	61	377
Tecumseh township	1 881	1 835	9	11	11	-	4	11	0.6	9	46
Woodstock township	3 468	3 394	6	8	6	-	14	40	1.2	29	44

Table 3. **Race and Hispanic or Latino: 2000**—Con.

[For information on confidentiality protection, nonsampling error, and definitions, see text]

Not Hispanic or Latino										
	One race							Two or more races		
	White									**State** **County** **County Subdivision** **Place**
Total	Number	Percent of total population	Black or African American	American Indian and Alaska Native	Asian	Native Hawaiian and Other Pacific Islander	Some other race	Total	Two races excluding Some other race, and three or more races	
										Lake County—Con.
1 807	1 161	61.9	544	34	4	-	7	57	56	Webber township
504	275	52.4	203	10	-	-	2	14	13	Baldwin village (part)
696	356	49.9	298	8	2	-	1	31	31	Yates township
85 173	82 998	94.4	709	296	331	6	31	802	689	Lapeer County
5 857	5 766	95.4	11	15	20	-	4	41	35	Almont township
2 687	2 641	94.2	9	11	10	-	-	16	15	Almont village
3 141	3 111	97.3	10	3	4	-	-	13	13	Arcadia township
4 554	4 475	95.7	6	22	20	1	4	26	22	Attica township
5	2	33.3	-	-	-	-	-	3	3	Brown City city (part)
1 373	1 351	96.4	2	7	4	-	-	9	9	Burlington township
312	308	95.1	1	1	-	-	-	2	2	Clifford village
1 873	1 846	96.1	1	-	8	-	-	18	16	Burnside township
5 610	5 494	95.8	8	14	12	1	-	81	77	Deerfield township
1 156	1 132	95.4	3	5	3	-	-	13	13	Barnes Lake-Millers Lake CDP
4 575	4 490	97.1	5	17	10	-	9	44	27	Dryden township
805	789	96.8	-	6	2	-	-	8	7	Dryden village
5 364	5 248	96.1	20	34	8	-	1	53	49	Elba township
1 672	1 656	95.5	6	-	3	-	-	7	5	Goodland township
4 602	4 539	97.5	2	13	16	-	-	32	27	Hadley township
2 471	2 443	90.0	1	6	11	-	-	10	9	Imlay township
3 126	3 021	78.1	19	7	51	-	-	28	24	Imlay City city
8 770	8 001	88.2	537	41	52	2	3	134	117	Lapeer city
4 980	4 876	96.0	14	9	32	-	-	49	44	Lapeer township
4 611	4 495	95.6	31	36	12	-	2	35	30	Marathon township
802	780	95.7	2	4	6	-	-	10	7	Columbiaville village (part)
364	355	94.4	-	4	-	-	-	5	5	Otter Lake village (part)
7 527	7 384	96.4	19	19	29	2	-	74	65	Mayfield township
4 134	4 041	96.6	7	14	18	-	4	50	39	Metamora township
503	487	96.1	-	2	1	-	-	13	10	Metamora village
3 484	3 427	95.3	4	10	5	-	-	38	26	North Branch township
1 004	989	96.3	2	2	2	-	-	9	6	North Branch village
6 042	5 956	96.6	4	19	15	-	4	44	39	Oregon township
-	-	(X)	-	-	-	-	-	-	-	Columbiaville village (part)
1 402	1 376	97.5	2	10	1	-	-	13	13	Rich township
20 425	19 424	92.0	49	724	48	4	6	170	160	Leelanau County
2 383	2 326	95.9	2	37	4	-	-	14	14	Bingham township
1 063	1 045	95.4	5	7	2	2	-	2	2	Centerville township
1 035	1 018	97.9	2	5	1	-	-	9	9	Cleveland township
4 162	4 075	95.6	12	36	9	-	-	30	26	Elmwood charter township
1 407	1 381	97.6	9	5	1	-	-	11	11	Greilickville CDP
1 082	1 069	98.5	-	5	2	-	-	6	5	Empire township
378	374	98.9	-	1	1	-	-	2	2	Empire village
783	778	98.7	1	-	2	-	-	2	2	Glen Arbor township
1 555	1 514	96.0	1	12	7	-	2	19	17	Kasson township
1 989	1 900	88.8	4	67	2	-	-	16	14	Leelanau township
625	604	93.2	-	14	2	-	-	5	3	Northport village
1 909	1 857	91.3	14	13	5	2	-	18	18	Leland township
1 535	1 496	97.0	2	13	11	-	1	12	12	Solon township
2 788	2 215	74.3	5	526	3	-	3	36	35	Suttons Bay township
573	563	95.6	2	5	2	-	-	1	1	Suttons Bay village
141	131	87.9	1	3	-	-	-	6	6	Traverse City city (part)
92 006	88 188	89.2	2 033	322	439	6	80	938	848	Lenawee County
17 909	16 582	76.9	722	77	178	3	28	319	283	Adrian city
5 406	5 180	90.1	90	26	46	-	4	60	52	Adrian township
3 681	3 660	93.5	2	1	3	-	-	15	15	Blissfield township
3 019	3 005	93.4	2	1	2	-	-	9	9	Blissfield village (part)
5 192	5 101	96.3	8	18	14	-	3	48	47	Cambridge township
797	776	95.4	1	5	1	-	-	14	14	Onsted village
3 566	3 514	97.0	7	11	4	-	1	29	25	Clinton township
2 255	2 233	97.4	3	5	3	-	1	10	9	Clinton village
1 666	1 644	92.9	7	-	2	-	12	1	1	Deerfield township
973	958	95.3	1	-	1	-	12	1	1	Deerfield village
1 723	1 700	95.1	5	5	-	-	-	13	11	Dover township
153	152	99.3	-	1	-	-	-	-	-	Clayton village (part)
1 688	1 659	94.5	2	9	1	-	-	17	17	Fairfield township
2 907	2 871	97.7	2	3	9	-	1	21	19	Franklin township
2 445	2 377	95.1	7	5	16	-	-	40	39	Hudson city
1 535	1 524	96.7	1	1	1	-	-	8	7	Hudson township
165	159	91.9	1	-	-	-	-	5	5	Clayton village (part)
1 426	1 394	96.3	3	9	-	1	2	17	15	Macon township
7 597	6 408	78.1	1 066	22	29	-	6	66	58	Madison charter township
1 206	1 189	96.9	6	1	1	-	-	9	8	Medina township
2 314	2 261	94.3	3	6	8	-	-	36	35	Morenci city
1 037	1 020	96.0	9	4	-	1	2	1	1	Ogden township
2 053	1 997	84.4	17	12	3	-	-	24	24	Palmyra township
6	6	100.0	-	-	-	-	-	-	-	Blissfield village (part)
6 194	6 081	93.5	30	18	27	-	1	37	34	Raisin township
1 538	1 515	95.9	5	3	4	-	1	10	8	Ridgeway township
682	671	96.0	5	-	1	-	-	5	4	Britton village
1 375	1 356	94.2	1	-	2	-	4	12	11	Riga township
-	-	(X)	-	-	-	-	-	-	-	Blissfield village (part)
3 135	3 093	97.4	2	3	12	-	-	25	24	Rollin township
444	435	95.6	-	1	6	-	-	2	2	Addison village (part)
1 387	1 368	97.6	1	1	3	-	-	14	14	Manitou Beach-Devils Lake CDP (part)
1 714	1 679	94.8	5	11	3	-	-	16	15	Rome township
1 243	1 221	93.7	3	11	1	-	-	7	7	Seneca township
8 197	7 999	93.3	15	48	58	1	14	62	54	Tecumseh city
1 835	1 796	95.5	9	10	11	-	-	9	9	Tecumseh township
3 424	3 367	97.1	6	8	6	-	1	36	29	Woodstock township

Table 3. **Race and Hispanic or Latino: 2000**—Con.

[For information on confidentiality protection, nonsampling error, and definitions, see text]

State County County Subdivision Place	Total population	Race									Hispanic or Latino (of any race)
		One race						Two or more races			
		White	Black or African American	American Indian and Alaska Native	Asian	Native Hawaiian and Other Pacific Islander	Some other race	Number	Percent of total population	Two races excluding Some other race, and three or more races	
Lenawee County—Con.											
Woodstock township—Con.											
Addison village (part)	172	172	-	-	-	-	-	-	-	-	2
Cement City village (part)	422	411	-	2	1	-	-	8	1.9	8	4
Manitou Beach-Devils Lake CDP (part)	679	661	1	2	-	-	3	12	1.8	12	12
Livingston County	156 951	152 439	722	682	896	46	503	1 663	1.1	1 418	1 953
Brighton city	6 701	6 474	23	28	88	-	26	62	0.9	49	99
Brighton township	17 673	17 194	76	52	146	7	55	143	0.8	120	215
Cohoctah township	3 394	3 323	2	16	9	3	13	28	0.8	26	32
Conway township	2 732	2 622	7	39	4	-	15	45	1.6	43	36
Deerfield township	4 087	4 017	-	21	5	-	4	40	1.0	39	51
Genoa township	15 901	15 472	30	67	113	2	35	182	1.1	167	159
Green Oak township	15 618	14 981	247	73	77	2	32	206	1.3	175	200
Whitmore Lake CDP (part)	1 724	1 666	5	7	10	-	1	35	2.0	32	34
Hamburg township	20 627	20 054	211	57	90	6	40	169	0.8	140	236
Handy township	7 004	6 797	13	68	24	1	18	83	1.2	77	75
Fowlerville village	2 972	2 862	5	40	9	1	11	44	1.5	42	50
Hartland township	10 996	10 769	30	33	41	-	28	95	0.9	84	122
Howell city	9 232	8 860	29	56	114	17	67	89	1.0	73	199
Howell township	5 679	5 551	10	17	14	1	17	69	1.2	49	61
Iosco township	3 039	2 882	2	15	18	-	88	34	1.1	30	113
Marion township	6 757	6 607	2	28	18	1	8	93	1.4	75	70
Oceola township	8 362	8 121	10	39	53	2	19	118	1.4	96	96
Putnam township	7 500	7 336	13	25	18	4	15	89	1.2	78	68
Pinckney village	2 141	2 094	3	7	3	-	8	26	1.2	24	15
Tyrone township	8 459	8 274	5	34	52	-	21	73	0.9	59	81
Unadilla township	3 190	3 105	12	14	12	-	2	45	1.4	38	40
Luce County	7 024	5 819	528	389	25	2	33	228	3.2	176	123
Columbus township	215	207	-	3	-	-	-	5	2.3	4	1
Lakefield township	1 074	1 011	1	32	5	1	1	23	2.1	16	2
McMillan township	3 947	3 015	524	221	18	1	31	137	3.5	106	113
Newberry village	2 686	1 878	518	133	18	1	27	111	4.1	82	99
Pentland township	1 788	1 586	3	133	2	-	1	63	3.5	50	7
Mackinac County	11 943	9 563	24	1 697	37	2	33	587	4.9	572	107
Bois Blanc township	71	71	-	-	-	-	-	-	-	-	-
Brevort township	649	516	-	98	1	-	-	34	5.2	34	6
Clark township	2 200	1 908	1	219	8	-	6	58	2.6	58	14
Garfield township	1 251	1 027	1	156	2	-	6	59	4.7	57	17
Hendricks township	183	153	-	20	1	-	-	9	4.9	9	3
Hudson township	214	137	-	57	-	-	6	14	6.5	14	7
Mackinac Island city	523	396	-	96	2	-	1	28	5.4	28	3
Marquette township	659	594	-	46	2	-	-	17	2.6	17	6
Moran township	1 080	823	5	153	3	1	3	92	8.5	91	12
Newton township	356	324	-	25	-	-	-	7	2.0	7	-
Portage township	1 055	995	3	36	1	-	2	18	1.7	17	11
St. Ignace city	2 678	1 923	8	520	15	1	5	206	7.7	195	24
St. Ignace township	1 024	696	6	271	2	-	4	45	4.4	45	4
Macomb County	788 149	730 270	21 326	2 478	16 843	178	3 106	13 948	1.8	8 847	12 435
Armada township	5 246	5 144	6	15	6	1	20	54	1.0	34	80
Armada village	1 573	1 537	3	9	2	1	3	18	1.1	14	26
Bruce township	8 158	7 822	146	30	33	5	35	87	1.1	66	143
Romeo village (part)	1 763	1 593	115	5	4	2	16	28	1.6	22	46
Center Line city	8 531	8 004	264	21	86	-	22	134	1.6	110	129
Chesterfield township	37 405	34 948	1 110	149	284	6	324	584	1.6	457	941
Clinton township	95 648	87 151	4 461	276	1 605	14	391	1 750	1.8	1 205	1 664
Clinton CDP	95 648	87 151	4 461	276	1 605	14	391	1 750	1.8	1 205	1 664
Eastpointe city	34 077	31 395	1 601	143	296	2	93	547	1.6	469	453
Fraser city	15 297	14 787	139	40	142	2	32	155	1.0	118	203
Harrison township	24 461	23 123	604	94	141	10	109	380	1.6	276	362
Harrison CDP	24 461	23 123	604	94	141	10	109	380	1.6	276	362
Lake township	80	71	1	2	6	-	-	-	-	-	-
Grosse Pointe Shores village (part)	80	71	1	2	6	-	-	-	-	-	-
Lenox township	8 433	6 662	1 395	62	22	1	57	234	2.8	193	239
New Haven village	3 071	2 299	582	22	3	-	30	135	4.4	122	117
Macomb township	50 478	48 518	426	95	713	4	157	565	1.1	371	735
Memphis city (part)	807	788	1	3	6	-	-	9	1.1	6	4
Mount Clemens city	17 312	13 121	3 395	127	85	3	132	449	2.6	388	404
New Baltimore city	7 405	7 175	39	27	35	1	34	94	1.3	79	99
Ray township	3 740	3 657	6	11	14	-	17	35	0.9	32	44
Richmond city (part)	4 896	4 672	12	15	40	9	91	57	1.2	50	232
Richmond township	3 416	3 311	33	13	6	-	6	47	1.4	31	37
Roseville city	48 129	44 968	1 252	201	785	15	154	754	1.6	598	722
St. Clair Shores city	63 096	61 135	435	175	531	14	111	695	1.1	588	745
Shelby charter township	65 159	61 870	553	158	1 374	12	291	901	1.4	483	1 112
Shelby CDP	65 159	61 870	553	158	1 374	12	291	901	1.4	483	1 112
Sterling Heights city	124 471	112 899	1 614	260	6 123	45	418	3 112	2.5	1 136	1 665
Utica city	4 577	4 292	42	17	117	-	34	75	1.6	43	96
Warren city	138 247	126 205	3 697	494	4 275	30	467	3 079	2.2	2 001	1 868
Washington township	19 080	18 552	94	50	118	4	111	151	0.8	113	458
Romeo village (part)	1 958	1 855	47	1	11	2	9	33	1.7	27	56
Manistee County	24 527	23 095	399	319	79	7	248	380	1.5	312	639
Arcadia township	621	612	1	2	1	-	1	4	0.6	2	7
Bear Lake township	1 587	1 529	6	13	11	4	8	16	1.0	15	59
Bear Lake village	318	298	-	6	8	-	1	5	1.6	5	15
Brown township	712	693	-	8	2	-	2	7	1.0	6	4
Cleon township	932	894	4	18	-	-	5	11	1.2	6	19
Copemish village	232	212	-	11	-	-	1	8	3.4	5	8
Dickson township	929	900	2	10	1	-	-	16	1.7	14	19
Filer charter township	2 208	2 137	5	14	8	-	12	32	1.4	24	37
Manistee city	6 586	6 250	22	91	34	2	63	124	1.9	111	145

Table 3. **Race and Hispanic or Latino: 2000**—Con.

[For information on confidentiality protection, nonsampling error, and definitions, see text]

Not Hispanic or Latino										State County County Subdivision Place
	One race							Two or more races		
	White									
Total	Number	Percent of total population	Black or African American	American Indian and Alaska Native	Asian	Native Hawaiian and Other Pacific Islander	Some other race	Total	Two races excluding Some other race, and three or more races	
										Lenawee County—Con.
										Woodstock township—Con.
170	170	98.8	-	-	-	-	-	-	-	Addison village (part)
418	407	96.4	-	2	1	-	-	8	8	Cement City village (part)
667	652	96.0	1	2	-	-	-	12	12	Manitou Beach-Devils Lake CDP (part)
154 998	151 170	96.3	716	639	896	40	89	1 448	1 330	Livingston County
6 602	6 412	95.7	22	28	88	-	2	50	46	Brighton city
17 458	17 049	96.5	76	49	146	5	2	131	117	Brighton township
3 362	3 300	97.2	2	16	9	2	7	26	24	Cohoctah township
2 696	2 600	95.2	7	39	4	-	3	43	43	Conway township
4 036	3 974	97.2	-	17	5	-	-	40	39	Deerfield township
15 742	15 361	96.6	30	62	113	2	13	161	152	Genoa township
15 418	14 834	95.0	245	70	77	2	14	176	161	Green Oak township
1 690	1 637	95.0	5	7	10	-	-	31	29	Whitmore Lake CDP (part)
20 391	19 902	96.5	210	53	90	4	6	126	117	Hamburg township
6 929	6 741	96.2	13	67	24	1	12	71	70	Handy township
2 922	2 821	94.9	5	39	9	1	8	39	38	Fowlerville village
10 874	10 691	97.2	29	29	41	-	3	81	78	Hartland township
9 033	8 742	94.7	28	48	114	17	3	81	70	Howell city
5 618	5 508	97.0	10	17	14	-	9	60	49	Howell township
2 926	2 862	94.2	2	13	18	-	2	29	29	Iosco township
6 687	6 553	97.0	2	28	18	1	1	84	74	Marion township
8 266	8 062	96.4	10	34	53	2	4	101	91	Oceola township
7 432	7 290	97.2	13	22	18	4	6	79	74	Putnam township
2 126	2 085	97.4	3	7	3	-	3	25	23	Pinckney village
8 378	8 216	97.1	5	33	52	-	2	70	59	Tyrone township
3 150	3 073	96.3	12	14	12	-	-	39	37	Unadilla township
6 901	5 787	82.4	505	377	24	2	2	204	170	Luce County
214	206	95.8	-	3	-	-	-	5	4	Columbus township
1 072	1 010	94.0	1	32	5	1	-	23	16	Lakefield township
3 834	2 987	75.7	501	212	17	1	2	114	101	McMillan township
2 587	1 857	69.1	495	127	17	1	2	88	77	Newberry village
1 781	1 584	88.6	3	130	2	-	-	62	49	Pentland township
11 836	9 506	79.6	23	1 683	34	1	8	581	569	Mackinac County
71	71	100.0	-	-	-	-	-	-	-	Bois Blanc township
643	511	78.7	-	97	1	-	-	34	34	Brevort township
2 186	1 900	86.4	1	219	5	-	3	58	58	Clark township
1 234	1 021	81.6	1	152	2	-	1	57	55	Garfield township
180	150	82.0	-	20	1	-	-	9	9	Hendricks township
207	136	63.6	-	57	-	-	-	14	14	Hudson township
520	394	75.3	-	96	2	-	-	28	28	Mackinac Island city
653	588	89.2	-	46	2	-	-	17	17	Marquette township
1 068	815	75.5	5	152	3	-	1	92	91	Moran township
356	324	91.0	-	25	-	-	-	7	7	Newton township
1 044	989	93.7	3	34	1	-	-	17	17	Portage township
2 654	1 914	71.5	7	514	15	1	-	203	194	St. Ignace city
1 020	693	67.7	6	271	2	-	3	45	45	St. Ignace township
775 714	721 882	91.6	21 151	2 255	16 743	157	685	12 841	8 394	Macomb County
5 166	5 095	97.1	6	15	5	1	1	43	30	Armada township
1 547	1 517	96.4	3	9	2	1	1	14	14	Armada village
8 015	7 719	94.6	146	28	33	4	9	76	63	Bruce township
1 717	1 564	88.7	115	4	4	2	9	19	19	Romeo village (part)
8 402	7 914	92.8	260	16	83	-	7	122	100	Center Line city
36 464	34 406	92.0	1 093	138	281	6	34	506	433	Chesterfield township
93 984	86 042	90.0	4 424	223	1 597	11	82	1 605	1 144	Clinton township
93 984	86 042	90.0	4 424	223	1 597	11	82	1 605	1 144	Clinton CDP
33 624	31 094	91.2	1 594	130	295	2	25	484	428	Eastpointe city
15 094	14 628	95.6	136	37	142	2	6	143	114	Fraser city
24 099	22 902	93.6	586	91	139	8	25	348	263	Harrison township
24 099	22 902	93.6	586	91	139	8	25	348	263	Harrison CDP
80	71	88.8	1	2	6	-	-	-	-	Lake township
80	71	88.8	1	2	6	-	-	-	-	Grosse Pointe Shores village (part)
8 194	6 523	77.4	1 382	57	20	1	12	199	172	Lenox township
2 954	2 245	73.1	571	20	1	-	6	111	104	New Haven village
49 743	47 968	95.0	420	88	710	4	27	526	360	Macomb township
803	787	97.5	1	3	6	-	-	6	6	Memphis city (part)
16 908	12 897	74.5	3 375	113	85	3	41	394	362	Mount Clemens city
7 306	7 110	96.0	37	27	35	-	4	93	79	New Baltimore city
3 696	3 629	97.0	6	11	14	-	2	34	31	Ray township
4 664	4 539	92.7	12	15	40	9	2	47	44	Richmond city (part)
3 379	3 288	96.3	33	11	6	-	3	38	31	Richmond township
47 407	44 477	92.4	1 247	185	781	15	32	670	561	Roseville city
62 351	60 544	96.0	434	153	527	14	28	651	565	St. Clair Shores city
64 047	61 122	93.8	547	145	1 366	10	36	821	455	Shelby charter township
64 047	61 122	93.8	547	145	1 366	10	36	821	455	Shelby CDP
122 806	111 743	89.8	1 602	239	6 100	35	122	2 965	1 093	Sterling Heights city
4 481	4 232	92.5	42	15	117	-	7	68	38	Utica city
136 379	124 936	90.4	3 676	466	4 240	28	168	2 865	1 911	Warren city
18 622	18 216	95.5	91	47	115	4	12	137	111	Washington township
1 902	1 809	92.4	46	1	11	2	3	30	27	Romeo village (part)
23 888	22 781	92.9	388	302	77	2	11	327	301	Manistee County
614	609	98.1	1	2	-	-	-	2	2	Arcadia township
1 528	1 489	93.8	6	12	11	-	1	9	9	Bear Lake township
303	289	90.9	-	5	8	-	-	1	1	Bear Lake village
708	692	97.2	-	8	2	-	-	6	6	Brown township
913	885	95.0	4	18	-	-	-	6	6	Cleon township
224	208	89.7	-	11	-	-	-	5	5	Copemish village
910	884	95.2	2	9	1	-	-	14	13	Dickson township
2 171	2 115	95.8	5	14	8	-	2	27	24	Filer charter township
6 441	6 183	93.9	21	87	34	1	1	114	109	Manistee city

Table 3. **Race and Hispanic or Latino: 2000**—Con.

[For information on confidentiality protection, nonsampling error, and definitions, see text]

State County County Subdivision Place	Total population	Race									Hispanic or Latino (of any race)
		One race						Two or more races			
		White	Black or African American	American Indian and Alaska Native	Asian	Native Hawaiian and Other Pacific Islander	Some other race	Number	Percent of total population	Two races excluding Some other race, and three or more races	
Manistee County—Con.											
Manistee township	3 764	3 185	344	80	18	1	42	94	2.5	75	103
Eastlake village	441	408	1	21	2	-	5	4	0.9	3	11
Maple Grove township	1 285	1 241	2	18	-	-	12	12	0.9	9	42
Kaleva village	509	480	2	12	-	-	7	8	1.6	7	20
Marilla township	362	351	-	5	-	-	2	4	1.1	2	3
Norman township	1 676	1 609	12	21	2	-	7	25	1.5	20	13
Onekama township	1 514	1 405	1	7	1	-	86	14	0.9	11	150
Onekama village	647	551	1	3	-	-	85	7	1.1	5	141
Pleasanton township	817	809	-	1	-	-	1	6	0.7	4	16
Springdale township	730	713	-	9	-	-	4	4	0.5	4	16
Stronach township	804	767	-	22	1	-	3	11	1.4	9	6
Marquette County	64 634	61 478	853	964	319	14	160	846	1.3	768	444
Champion township	297	295	-	2	-	-	-	-	-	-	-
Chocolay township	7 148	6 193	619	144	41	5	21	125	1.7	120	57
Harvey CDP	1 321	1 239	14	32	8	-	5	23	1.7	22	8
Ely township	2 010	1 984	2	13	3	-	-	8	0.4	7	5
Ewing township	159	154	2	3	-	-	-	-	-	-	-
Forsyth township	4 824	4 591	27	73	29	-	20	84	1.7	76	40
Gwinn CDP	1 965	1 864	18	29	20	-	7	27	1.4	22	18
K. I. Sawyer AFB CDP (part)	646	606	5	6	2	-	3	24	3.7	22	7
Humboldt township	469	464	-	-	-	-	-	5	1.1	4	4
Republic CDP (part)	3	3	-	-	-	-	-	-	-	-	-
Ishpeming city	6 686	6 505	4	80	13	-	18	66	1.0	65	54
Ishpeming township	3 522	3 469	6	15	7	2	5	18	0.5	17	15
West Ishpeming CDP (part)	2 676	2 637	5	4	7	-	5	18	0.7	17	14
Marquette city	19 661	18 685	162	343	162	4	43	262	1.3	231	152
Marquette township	3 286	3 134	3	58	30	1	6	54	1.6	46	24
Trowbridge Park CDP	2 012	1 910	-	47	24	-	2	29	1.4	27	9
Michigamme township	377	373	-	2	-	-	-	2	0.5	2	-
Michigamme CDP	287	285	-	2	-	-	-	-	-	-	-
Negaunee city	4 576	4 422	13	59	10	-	6	66	1.4	55	20
Negaunee township	2 707	2 641	2	25	5	1	5	28	1.0	27	13
Powell township	724	697	-	14	1	-	-	12	1.7	12	-
Big Bay CDP	265	255	-	6	-	-	-	4	1.5	4	-
Republic township	1 106	1 075	-	20	-	-	5	6	0.5	6	1
Republic CDP (part)	611	599	-	10	-	-	-	2	0.3	2	-
Richmond township	974	955	-	6	3	-	-	10	1.0	9	2
Palmer CDP	449	433	-	6	1	-	-	9	2.0	8	-
Sands township	2 127	2 051	7	35	5	-	3	26	1.2	21	16
K. I. Sawyer AFB CDP (part)	-	-	-	-	-	-	-	-	(X)	-	-
Skandia township	907	878	-	11	1	-	3	14	1.5	11	5
Tilden township	1 003	991	1	3	1	1	-	6	0.6	5	5
West Ishpeming CDP (part)	116	113	-	-	-	-	-	3	2.6	3	-
Turin township	131	125	-	4	-	-	1	1	0.8	1	1
Wells township	292	286	-	5	-	-	-	1	0.3	1	1
West Branch township	1 648	1 510	5	49	8	-	24	52	3.2	52	29
K. I. Sawyer AFB CDP (part)	797	696	5	44	3	-	14	35	4.4	35	24
Mason County	28 274	27 098	206	220	78	6	232	434	1.5	347	852
Amber township	2 054	1 985	11	14	8	2	11	23	1.1	20	51
Branch township	1 181	1 156	4	8	3	-	3	7	0.6	6	28
Custer township	1 307	1 243	4	19	4	-	14	23	1.8	21	41
Custer village	318	289	-	7	1	-	11	10	3.1	9	11
Eden township	555	540	2	3	1	-	-	9	1.6	8	15
Free Soil township	809	784	6	4	2	-	4	9	1.1	9	9
Free Soil village	177	165	4	1	-	-	-	7	4.0	7	-
Grant township	850	810	2	12	-	-	11	15	1.8	11	22
Hamlin township	3 192	3 110	2	18	7	-	19	36	1.1	25	57
Logan township	329	324	-	-	2	-	1	2	0.6	2	5
Ludington city	8 357	7 941	81	77	18	-	89	151	1.8	113	347
Meade township	287	204	64	6	3	1	1	8	2.8	7	7
Pere Marquette charter township	2 228	2 157	3	7	18	2	4	37	1.7	27	50
Riverton township	1 335	1 289	1	8	1	-	30	6	0.4	4	83
Scottville city	1 266	1 196	8	11	2	-	16	33	2.6	22	61
Sheridan township	969	941	2	5	1	-	5	15	1.5	15	14
Sherman township	1 090	1 039	7	10	1	-	1	32	2.9	31	11
Fountain village	175	170	-	2	-	-	1	2	1.1	2	1
Summit township	1 021	994	1	6	1	1	9	9	0.9	9	24
Victory township	1 444	1 385	8	12	6	-	14	19	1.3	17	27
Mecosta County	40 553	37 586	1 460	261	354	15	152	725	1.8	596	520
Aetna township	2 044	1 954	8	31	1	-	12	38	1.9	34	17
Morley village (part)	310	302	1	2	1	-	1	3	1.0	3	1
Austin township	1 415	1 388	4	8	2	-	3	10	0.7	8	16
Canadian Lakes CDP (part)	234	231	-	-	-	-	1	2	0.9	1	6
Big Rapids city	10 849	9 066	1 153	79	243	4	54	250	2.3	180	199
Big Rapids township	3 249	3 056	67	13	62	1	12	38	1.2	30	33
Chippewa township	1 239	1 206	2	6	5	-	1	19	1.5	19	4
Colfax township	1 975	1 911	9	6	12	1	-	36	1.8	35	8
Deerfield township	1 630	1 564	17	21	7	-	5	16	1.0	12	25
Morley village (part)	185	181	-	3	-	-	-	1	0.5	1	1
Fork township	1 678	1 638	13	8	-	-	-	19	1.1	15	23
Barryton village	381	363	7	3	-	-	-	8	2.1	4	6
Grant township	680	661	4	4	-	-	2	9	1.3	8	2
Green charter township	3 209	3 119	28	15	1	-	7	39	1.2	33	33
Hinton township	1 035	1 001	1	6	1	-	8	18	1.7	13	18
Martiny township	1 606	1 569	3	9	4	-	2	19	1.2	18	10
Mecosta township	2 435	2 360	12	16	3	5	7	32	1.3	28	33
Stanwood village	204	203	-	-	-	-	-	1	0.5	1	-
Millbrook township	1 081	1 030	12	3	1	4	14	17	1.6	14	23
Morton township	3 597	3 409	58	11	9	-	12	98	2.7	90	40
Canadian Lakes CDP (part)	1 688	1 649	10	4	4	-	3	18	1.1	15	8

Table 3. **Race and Hispanic or Latino: 2000**—Con.

[For information on confidentiality protection, nonsampling error, and definitions, see text]

Not Hispanic or Latino										State County County Subdivision Place
	One race							Two or more races		
	White									
Total	Number	Percent of total population	Black or African American	American Indian and Alaska Native	Asian	Native Hawaiian and Other Pacific Islander	Some other race	Total	Two races excluding Some other race, and three or more races	
										Manistee County—Con.
3 661	3 149	83.7	334	74	17	1	2	84	73	Manistee township
430	403	91.4	1	20	2	-	-	4	3	Eastlake village
1 243	1 213	94.4	2	18	-	-	-	10	9	Maple Grove township
489	467	91.7	2	12	-	-	-	8	7	Kaleva village
359	350	96.7	-	5	-	-	-	4	2	Marilla township
1 663	1 604	95.7	12	18	2	-	4	23	20	Norman township
1 364	1 345	88.8	1	6	1	-	-	11	11	Onekama township
506	497	76.8	1	3	-	-	-	5	5	Onekama village
801	796	97.4	-	1	-	-	-	4	4	Pleasanton township
714	702	96.2	-	8	-	-	-	4	4	Springdale township
798	765	95.1	-	22	1	-	1	9	9	Stronach township
64 190	61 205	94.7	846	956	314	13	54	802	754	Marquette County
297	295	99.3	-	2	-	-	-	-	-	Champion township
7 091	6 162	86.2	616	143	41	5	5	119	116	Chocolay township
1 313	1 236	93.6	12	32	8	-	3	22	21	Harvey CDP
2 005	1 980	98.5	2	13	3	-	-	7	7	Ely township
159	154	96.9	2	3	-	-	-	-	-	Ewing township
4 784	4 573	94.8	26	73	28	-	5	79	74	Forsyth township
1 947	1 854	94.4	17	29	20	-	1	26	22	Gwinn CDP
639	605	93.7	5	6	1	-	2	20	20	K. I. Sawyer AFB CDP (part)
465	460	98.1	-	-	-	-	-	5	4	Humboldt township
3	3	100.0	-	-	-	-	-	-	-	Republic CDP (part)
6 632	6 471	96.8	4	78	13	-	1	65	64	Ishpeming city
3 507	3 460	98.2	6	15	7	2	-	17	17	Ishpeming township
2 662	2 629	98.2	5	4	7	-	-	17	17	West Ishpeming CDP (part)
19 509	18 579	94.5	161	343	160	4	13	249	227	Marquette city
3 262	3 124	95.1	3	57	30	1	1	46	44	Marquette township
2 003	1 903	94.6	-	47	24	-	-	29	27	Trowbridge Park CDP
377	373	98.9	-	2	-	-	-	2	2	Michigamme township
287	285	99.3	-	2	-	-	-	-	-	Michigamme CDP
4 556	4 411	96.4	13	59	10	-	3	60	55	Negaunee city
2 694	2 632	97.2	2	25	4	-	4	27	27	Negaunee township
724	697	96.3	-	14	1	-	-	12	12	Powell township
265	255	96.2	-	6	-	-	-	4	4	Big Bay CDP
1 105	1 074	97.1	-	20	-	-	5	6	6	Republic township
611	599	98.0	-	10	-	-	-	2	2	Republic CDP (part)
972	953	97.8	-	6	3	-	-	10	9	Richmond township
449	433	96.4	-	6	1	-	-	9	8	Palmer CDP
2 111	2 042	96.0	5	35	5	-	-	24	20	Sands township
-	-	(X)	-	-	-	-	-	-	-	K. I. Sawyer AFB CDP (part)
902	875	96.5	-	11	1	-	1	14	11	Skandia township
998	987	98.4	1	3	-	1	-	6	5	Tilden township
116	113	97.4	-	-	-	-	-	3	3	West Ishpeming CDP (part)
130	125	95.4	-	4	-	-	-	1	1	Turin township
291	285	97.6	-	5	-	-	-	1	1	Wells township
1 619	1 493	90.6	5	45	8	-	16	52	52	West Branch township
773	684	85.8	5	40	3	-	6	35	35	K. I. Sawyer AFB CDP (part)
27 422	26 576	94.0	200	211	78	5	13	339	324	Mason County
2 003	1 948	94.8	11	14	8	2	-	20	19	Amber township
1 153	1 132	95.9	4	8	3	-	-	6	6	Branch township
1 266	1 223	93.6	3	18	4	-	1	17	15	Custer township
307	289	90.9	-	7	1	-	-	10	9	Custer village
540	530	95.5	2	3	1	-	-	4	4	Eden township
800	775	95.8	6	4	2	-	4	9	9	Free Soil township
177	165	93.2	4	1	-	-	-	7	7	Free Soil village
828	801	94.2	2	12	-	-	-	13	11	Grant township
3 135	3 081	96.5	2	18	7	-	-	27	21	Hamlin township
324	320	97.3	-	-	2	-	-	2	2	Logan township
8 010	7 731	92.5	76	71	18	-	2	112	109	Ludington city
280	201	70.0	64	4	3	1	-	7	7	Meade township
2 178	2 122	95.2	3	7	18	2	-	26	25	Pere Marquette charter township
1 252	1 237	92.7	1	8	1	-	1	4	4	Riverton township
1 205	1 163	91.9	8	11	2	-	-	21	21	Scottville city
955	933	96.3	2	5	1	-	-	14	14	Sheridan township
1 079	1 029	94.4	7	10	1	-	1	31	31	Sherman township
174	169	96.6	-	2	-	-	1	2	2	Fountain village
997	980	96.0	1	6	1	-	-	9	9	Summit township
1 417	1 370	94.9	8	12	6	-	4	17	17	Victory township
40 033	37 259	91.9	1 450	247	346	15	45	671	577	Mecosta County
2 027	1 944	95.1	8	31	1	-	9	34	34	Aetna township
309	302	97.4	1	2	1	-	-	3	3	Morley village (part)
1 399	1 374	97.1	4	8	2	-	1	10	8	Austin township
228	226	96.6	-	-	-	-	-	2	1	Canadian Lakes CDP (part)
10 650	8 939	82.4	1 147	69	237	4	19	235	172	Big Rapids city
3 216	3 037	93.5	66	11	62	1	2	37	30	Big Rapids township
1 235	1 202	97.0	2	6	5	-	1	19	19	Chippewa township
1 967	1 904	96.4	9	6	12	1	-	35	35	Colfax township
1 605	1 543	94.7	17	20	7	-	5	13	12	Deerfield township
184	180	97.3	-	3	-	-	-	1	1	Morley village (part)
1 655	1 618	96.4	13	8	-	-	-	16	15	Fork township
375	360	94.5	7	3	-	-	-	5	4	Barryton village
678	660	97.1	4	4	-	-	1	9	8	Grant township
3 176	3 097	96.5	28	15	1	-	-	35	33	Green charter township
1 017	991	95.7	1	6	1	-	-	18	13	Hinton township
1 596	1 559	97.1	3	9	4	-	2	19	18	Martiny township
2 402	2 338	96.0	10	16	3	5	1	29	28	Mecosta township
204	203	99.5	-	-	-	-	-	1	1	Stanwood village
1 058	1 021	94.4	12	3	1	4	1	16	14	Millbrook township
3 557	3 391	94.3	58	10	9	-	2	87	84	Morton township
1 680	1 644	97.4	10	4	4	-	-	18	15	Canadian Lakes CDP (part)

Table 3. **Race and Hispanic or Latino: 2000**—Con.

[For information on confidentiality protection, nonsampling error, and definitions, see text]

State County County Subdivision Place	Total population	Race									Hispanic or Latino (of any race)
		One race						Two or more races			
		White	Black or African American	American Indian and Alaska Native	Asian	Native Hawaiian and Other Pacific Islander	Some other race	Number	Percent of total population	Two races excluding Some other race, and three or more races	
Mecosta County—Con.											
Morton township—Con.											
Mecosta village	440	388	10	2	-	-	6	34	7.7	33	12
Sheridan township	1 357	1 254	48	10	3	-	3	39	2.9	37	18
Wheatland township	1 474	1 400	21	15	-	-	10	28	1.9	22	18
Menominee County	25 326	24 375	25	576	54	1	46	249	1.0	233	190
Cedarville township	276	268	1	4	-	-	-	3	1.1	3	-
Daggett township	740	726	2	1	1	-	-	10	1.4	10	-
Daggett village	270	266	1	-	-	-	-	3	1.1	3	-
Faithorn township	214	213	-	-	-	-	-	1	0.5	1	2
Gourley township	409	368	1	30	-	-	-	10	2.4	10	7
Harris township	1 895	1 444	2	401	2	-	13	33	1.7	32	26
Holmes township	296	294	1	1	-	-	-	-	-	-	-
Ingallston township	1 042	1 024	-	7	5	-	-	6	0.6	5	1
Lake township	576	564	-	4	3	-	-	5	0.9	5	-
Mellen township	1 260	1 229	1	10	4	-	-	16	1.3	14	3
Menominee city	9 131	8 889	13	75	29	-	25	100	1.1	94	102
Menominee township	3 939	3 895	1	16	4	-	3	20	0.5	18	18
Meyer township	1 036	1 021	1	7	-	-	2	5	0.5	3	13
Nadeau township	1 160	1 140	1	7	2	-	1	9	0.8	7	8
Carney village	225	225	-	-	-	-	-	-	-	-	2
Spalding township	1 761	1 735	-	10	1	-	2	13	0.7	13	7
Powers village	430	420	-	2	-	-	-	8	1.9	8	-
Stephenson city	875	859	1	1	3	1	-	10	1.1	10	1
Stephenson township	716	706	-	2	-	-	-	8	1.1	8	2
Midland County	82 874	79 148	868	335	1 233	28	361	901	1.1	720	1 287
Coleman city	1 296	1 256	1	19	-	-	9	11	0.8	9	16
Edenville township	2 528	2 476	1	13	7	-	6	25	1.0	23	14
Geneva township	1 137	1 120	1	9	-	-	-	7	0.6	6	18
Greendale township	1 788	1 713	5	26	5	-	11	28	1.6	22	34
Homer township	3 924	3 858	11	19	4	1	4	27	0.7	18	40
Hope township	1 286	1 254	13	3	1	1	4	10	0.8	10	8
Ingersoll township	3 018	2 948	10	4	8	-	18	30	1.0	28	54
Jasper township	1 145	1 120	-	3	2	-	16	4	0.3	4	22
Jerome township	4 888	4 788	6	24	10	-	15	45	0.9	34	46
Sanford village	943	926	2	1	-	-	6	8	0.8	5	13
Larkin charter township	4 514	4 377	33	8	38	-	9	49	1.1	39	50
Lee township	4 411	4 278	8	38	7	-	10	70	1.6	57	45
Lincoln township	2 277	2 241	5	-	12	-	3	16	0.7	9	20
Midland city (part)	41 463	38 706	759	122	1 121	24	235	496	1.2	391	798
Midland township	2 297	2 261	9	8	4	-	-	15	0.7	13	35
Mills township	1 871	1 833	4	16	2	-	4	12	0.6	6	36
Mount Haley township	1 654	1 619	-	14	7	-	5	9	0.5	9	15
Porter township	1 270	1 237	2	3	1	-	8	19	1.5	16	20
Warren township	2 107	2 063	-	6	4	2	4	28	1.3	26	16
Missaukee County	14 478	14 116	29	72	35	-	54	172	1.2	140	169
Aetna township	491	480	1	2	1	-	3	4	0.8	3	4
Bloomfield township	475	454	3	1	2	-	3	12	2.5	12	14
Butterfield township	548	535	1	3	1	-	-	8	1.5	7	1
Caldwell township	1 363	1 318	-	10	-	-	14	21	1.5	18	16
Clam Union township	882	869	-	2	1	-	6	4	0.5	4	11
Enterprise township	194	190	-	-	-	-	3	1	0.5	-	3
Forest township	1 082	1 061	-	4	-	-	-	17	1.6	16	8
Holland township	223	222	-	-	-	-	-	1	0.4	1	3
Lake township	2 468	2 409	3	13	12	-	1	30	1.2	21	27
Lake City city	923	902	1	4	7	-	4	5	0.5	3	15
McBain city	584	573	5	2	1	-	-	3	0.5	3	7
Norwich township	646	632	1	3	2	-	1	7	1.1	7	6
Pioneer township	460	448	-	3	1	-	1	7	1.5	6	4
Reeder township	1 112	1 079	-	16	1	-	3	13	1.2	11	15
Richland township	1 445	1 426	-	2	5	-	3	9	0.6	8	7
Riverside township	1 050	1 008	13	1	1	-	9	18	1.7	8	23
West Branch township	532	510	1	6	-	-	3	12	2.3	12	5
Monroe County	145 945	139 264	2 766	405	679	13	907	1 911	1.3	1 515	3 110
Ash township	7 610	7 388	24	24	17	1	25	131	1.7	111	133
Carleton village	2 562	2 478	1	11	6	-	8	58	2.3	55	48
Bedford township	28 606	27 907	114	56	147	2	118	262	0.9	194	552
Lambertville CDP	9 299	9 103	31	6	53	-	32	74	0.8	49	157
Temperance CDP	7 757	7 610	15	11	41	1	31	48	0.6	29	150
Berlin charter township	6 924	6 724	34	23	5	1	40	97	1.4	84	99
Estral Beach village	486	452	6	1	-	-	2	25	5.1	20	13
South Rockwood village	1 284	1 253	3	3	1	-	1	23	1.8	19	10
Dundee township	6 341	6 173	31	14	22	-	27	74	1.2	64	79
Dundee village	3 522	3 413	23	14	14	-	8	50	1.4	44	42
Erie township	4 850	4 623	49	29	10	-	69	70	1.4	51	208
Exeter township	3 727	3 422	229	11	14	1	15	35	0.9	33	35
Maybee village	505	497	2	-	-	1	3	2	0.4	1	9
Frenchtown township	20 777	19 845	331	85	110	3	94	309	1.5	255	510
Detroit Beach CDP	2 289	2 245	3	7	1	-	2	31	1.4	25	22
Stony Point CDP	1 775	1 707	10	23	6	2	9	18	1.0	14	40
Woodland Beach CDP	2 179	2 138	5	4	-	-	2	30	1.4	29	19
Ida township	4 949	4 874	7	8	10	-	25	25	0.5	18	62
La Salle township	5 001	4 899	18	20	13	-	14	37	0.7	33	116
London township	3 024	2 569	391	13	1	-	6	44	1.5	34	43
Luna Pier city	1 483	1 416	3	15	-	-	14	35	2.4	29	45
Milan township	1 670	1 640	6	6	1	-	6	11	0.7	9	29
Milan city (part)	1 710	1 614	34	4	8	-	21	29	1.7	28	51
Monroe city	22 076	20 060	1 120	53	186	4	199	454	2.1	341	610
Monroe charter township	13 491	12 807	252	25	111	1	107	188	1.4	145	266
South Monroe CDP	6 370	5 904	187	12	75	1	74	117	1.8	91	154
West Monroe CDP	3 893	3 756	38	10	25	-	27	37	1.0	34	69

Table 3. **Race and Hispanic or Latino: 2000**—Con.

[For information on confidentiality protection, nonsampling error, and definitions, see text]

Not Hispanic or Latino										State County County Subdivision Place
	One race							Two or more races		
	White									
Total	Number	Percent of total population	Black or African American	American Indian and Alaska Native	Asian	Native Hawaiian and Other Pacific Islander	Some other race	Total	Two races excluding Some other race, and three or more races	
										Mecosta County—Con.
										Morton township—Con.
428	385	87.5	10	1	-	-	1	31	31	Mecosta village
1 339	1 246	91.8	47	10	1	-	-	35	33	Sheridan township
1 456	1 395	94.6	21	15	-	-	1	24	21	Wheatland township
25 136	24 270	95.8	25	552	54	1	8	226	219	Menominee County
276	268	97.1	1	4	-	-	-	3	3	Cedarville township
740	726	98.1	2	1	1	-	-	10	10	Daggett township
270	266	98.5	1	-	-	-	-	3	3	Daggett village
212	211	98.6	-	-	-	-	-	1	1	Faithorn township
402	367	89.7	1	24	-	-	-	10	10	Gourley township
1 869	1 441	76.0	2	394	2	-	-	30	30	Harris township
296	294	99.3	1	1	-	-	-	-	-	Holmes township
1 041	1 023	98.2	-	7	5	-	-	6	5	Ingallston township
576	564	97.9	-	4	3	-	-	5	5	Lake township
1 257	1 226	97.3	1	10	4	-	-	16	14	Mellen township
9 029	8 827	96.7	13	68	29	-	6	86	83	Menominee city
3 921	3 883	98.6	1	14	4	-	1	18	18	Menominee township
1 023	1 013	97.8	1	5	-	-	-	4	3	Meyer township
1 152	1 135	97.8	1	7	2	-	-	7	7	Nadeau township
223	223	99.1	-	-	-	-	-	-	-	Carney village
1 754	1 730	98.2	-	10	1	-	1	12	12	Spalding township
430	420	97.7	-	2	-	-	-	8	8	Powers village
874	858	98.1	1	1	3	1	-	10	10	Stephenson city
714	704	98.3	-	2	-	-	-	8	8	Stephenson township
81 587	78 333	94.5	857	312	1 225	26	63	771	688	Midland County
1 280	1 250	96.5	1	18	-	-	-	11	9	Coleman city
2 514	2 464	97.5	1	13	7	-	4	25	23	Edenville township
1 119	1 105	97.2	1	7	-	-	-	6	6	Geneva township
1 754	1 695	94.8	5	25	4	-	-	25	22	Greendale township
3 884	3 827	97.5	11	19	4	1	-	22	18	Homer township
1 278	1 250	97.2	13	3	1	1	-	10	10	Hope township
2 964	2 914	96.6	10	4	8	-	-	28	28	Ingersoll township
1 123	1 115	97.4	-	2	2	-	-	4	4	Jasper township
4 842	4 760	97.4	6	24	7	-	2	43	34	Jerome township
930	919	97.5	2	1	-	-	-	8	5	Sanford village
4 464	4 331	95.9	33	8	38	-	5	49	39	Larkin charter township
4 366	4 260	96.6	8	32	7	-	1	58	55	Lee township
2 257	2 229	97.9	5	-	12	-	-	11	9	Lincoln township
40 665	38 201	92.1	748	115	1 117	24	51	409	366	Midland city (part)
2 262	2 231	97.1	9	8	4	-	-	10	9	Midland township
1 835	1 805	96.5	4	16	2	-	-	8	6	Mills township
1 639	1 614	97.6	-	9	7	-	-	9	9	Mount Haley township
1 250	1 229	96.8	2	3	1	-	-	15	15	Porter township
2 091	2 053	97.4	-	6	4	-	-	28	26	Warren township
14 309	14 030	96.9	27	69	35	-	6	142	135	Missaukee County
487	479	97.6	1	2	1	-	-	4	3	Aetna township
461	448	94.3	3	1	2	-	-	7	7	Bloomfield township
547	534	97.4	1	3	1	-	-	8	7	Butterfield township
1 347	1 314	96.4	-	10	-	-	4	19	18	Caldwell township
871	864	98.0	-	2	1	-	-	4	4	Clam Union township
191	190	97.9	-	-	-	-	-	1	-	Enterprise township
1 074	1 053	97.3	-	4	-	-	-	17	16	Forest township
220	219	98.2	-	-	-	-	-	1	1	Holland township
2 441	2 392	96.9	3	13	12	-	-	21	21	Lake township
908	893	96.7	1	4	7	-	-	3	3	Lake City city
577	570	97.6	3	-	1	-	-	3	3	McBain city
640	627	97.1	1	3	2	-	-	7	7	Norwich township
456	446	97.0	-	3	1	-	-	6	6	Pioneer township
1 097	1 068	96.0	-	15	1	-	-	13	11	Reeder township
1 438	1 421	98.3	-	2	5	-	2	8	8	Richland township
1 027	1 004	95.6	13	1	1	-	-	8	8	Riverside township
527	508	95.5	1	6	-	-	-	12	12	West Branch township
142 835	137 391	94.1	2 686	351	674	11	102	1 620	1 446	Monroe County
7 477	7 300	95.9	20	22	17	1	4	113	105	Ash township
2 514	2 442	95.3	1	10	6	-	-	55	52	Carleton village
28 054	27 532	96.2	113	48	145	1	8	207	185	Bedford township
9 142	8 994	96.7	31	5	53	-	1	58	49	Lambertville CDP
7 607	7 512	96.8	14	10	39	1	-	31	28	Temperance CDP
6 825	6 673	96.4	28	23	5	1	4	91	84	Berlin charter township
473	451	92.8	-	1	-	-	-	21	20	Estral Beach village
1 274	1 244	96.9	3	3	1	-	-	23	19	South Rockwood village
6 262	6 129	96.7	31	12	22	-	2	66	64	Dundee township
3 480	3 386	96.1	23	12	14	-	-	45	44	Dundee village
4 642	4 514	93.1	40	24	9	-	7	48	43	Erie township
3 692	3 404	91.3	226	11	14	-	5	32	31	Exeter township
496	492	97.4	1	-	-	-	3	-	-	Maybee village
20 267	19 475	93.7	326	70	109	3	17	267	246	Frenchtown township
2 267	2 231	97.5	3	7	1	-	1	24	24	Detroit Beach CDP
1 735	1 677	94.5	10	23	5	2	2	16	14	Stony Point CDP
2 160	2 122	97.4	5	4	-	-	-	29	28	Woodland Beach CDP
4 887	4 838	97.8	7	8	10	-	2	22	18	Ida township
4 885	4 818	96.3	7	14	12	-	-	34	33	La Salle township
2 981	2 538	83.9	390	13	1	-	4	35	34	London township
1 438	1 388	93.6	3	15	-	-	1	31	29	Luna Pier city
1 641	1 620	97.0	4	5	1	-	2	9	7	Milan township
1 659	1 587	92.8	33	4	8	-	6	21	21	Milan city (part)
21 466	19 748	89.5	1 092	41	186	4	19	376	324	Monroe city
13 225	12 659	93.8	244	23	111	1	15	172	138	Monroe charter township
6 216	5 835	91.6	179	11	75	1	9	106	86	South Monroe CDP
3 824	3 716	95.5	38	10	25	-	2	33	32	West Monroe CDP

Table 3. **Race and Hispanic or Latino: 2000**—Con.

[For information on confidentiality protection, nonsampling error, and definitions, see text]

State County County Subdivision Place	Total population	Race									Hispanic or Latino (of any race)
		One race						Two or more races			
		White	Black or African American	American Indian and Alaska Native	Asian	Native Hawaiian and Other Pacific Islander	Some other race	Number	Percent of total population	Two races excluding Some other race, and three or more races	
Monroe County—Con.											
Petersburg city	1 157	1 120	4	5	1	-	4	23	2.0	20	13
Raisinville township	4 896	4 795	24	8	12	-	15	42	0.9	28	59
Summerfield township	3 233	3 171	8	3	2	-	42	7	0.2	5	90
Whiteford township	4 420	4 217	87	3	9	-	66	38	0.9	33	110
Montcalm County	61 266	58 101	1 330	366	159	28	390	892	1.5	698	1 394
Belvidere township	2 438	2 339	9	48	3	-	6	33	1.4	30	33
Bloomer township	3 039	2 006	862	36	10	-	23	102	3.4	70	125
Bushnell township	2 111	1 745	289	13	10	1	14	39	1.8	31	82
Sheridan village (part)	2	2	-	-	-	-	-	-	-	-	-
Carson City city	1 190	1 131	6	2	4	-	25	22	1.8	11	54
Cato township	2 920	2 824	5	12	8	2	19	50	1.7	34	79
Lakeview village	1 112	1 085	1	5	3	-	8	10	0.9	5	34
Crystal township	2 824	2 754	4	11	6	-	11	38	1.3	30	28
Day township	1 282	1 237	3	8	2	1	5	26	2.0	19	34
McBride village	232	229	-	1	-	-	-	2	0.9	-	-
Douglass township	2 377	2 331	2	4	5	-	11	24	1.0	20	55
Eureka township	3 271	3 152	5	18	14	-	44	38	1.2	31	103
Evergreen township	2 922	2 840	12	24	15	2	9	20	0.7	16	50
Sheridan village (part)	530	523	2	-	-	-	3	2	0.4	2	6
Fairplain township	1 826	1 749	23	6	6	-	10	32	1.8	32	46
Sheridan village (part)	-	-	-	-	-	-	-	-	(X)	-	-
Ferris township	1 379	1 354	4	2	1	1	4	13	0.9	13	17
Greenville city	7 935	7 630	43	43	25	6	92	96	1.2	60	258
Home township	2 708	2 611	7	14	2	-	23	51	1.9	44	85
Edmore village	1 244	1 188	5	10	-	-	7	34	2.7	30	37
Maple Valley township	2 083	2 035	4	3	6	2	6	27	1.3	23	17
Montcalm township	3 178	3 122	4	19	3	1	9	20	0.6	16	40
Pierson township	2 866	2 759	2	25	8	3	17	52	1.8	49	39
Pierson village	185	178	-	3	-	-	1	3	1.6	3	4
Pine township	1 654	1 613	3	10	2	8	2	16	1.0	13	14
Reynolds township	4 279	4 118	20	24	6	1	19	91	2.1	81	71
Howard City village	1 585	1 520	3	9	2	-	15	36	2.3	34	41
Richland township	2 868	2 815	7	12	7	-	4	23	0.8	16	52
Sidney township	2 563	2 499	11	19	4	-	11	19	0.7	17	23
Sheridan village (part)	173	160	5	3	-	-	-	5	2.9	5	1
Stanton city	1 504	1 443	3	6	4	-	17	31	2.1	17	73
Winfield township	2 049	1 994	2	7	8	-	9	29	1.4	25	16
Montmorency County	10 315	10 146	25	37	10	-	10	87	0.8	79	67
Albert township	2 695	2 651	4	7	1	-	9	23	0.9	22	24
Lewiston CDP	990	976	1	2	-	-	6	5	0.5	4	12
Avery township	717	696	11	6	-	-	-	4	0.6	3	3
Atlanta CDP (part)	19	18	-	1	-	-	-	-	-	-	-
Briley township	2 029	1 985	9	9	5	-	-	21	1.0	19	14
Atlanta CDP (part)	738	727	1	2	3	-	-	5	0.7	5	3
Hillman township	2 267	2 240	1	11	3	-	1	11	0.5	10	17
Hillman village	685	678	1	6	-	-	-	-	-	-	10
Loud township	284	283	-	-	-	-	-	1	0.4	1	-
Montmorency township	1 202	1 185	-	2	1	-	-	14	1.2	12	4
Canada Creek Ranch CDP	405	401	-	-	-	-	-	4	1.0	4	1
Rust township	549	543	-	1	-	-	-	5	0.9	5	3
Vienna township	572	563	-	1	-	-	-	8	1.4	7	2
Muskegon County	170 200	138 291	24 166	1 402	718	21	2 184	3 418	2.0	2 729	6 001
Blue Lake township	1 990	1 756	122	31	4	-	23	54	2.7	45	47
Casnovia township	2 652	2 502	-	10	3	-	90	47	1.8	34	148
Casnovia village (part)	139	137	-	-	-	-	-	2	1.4	1	1
Cedar Creek township	3 109	2 963	38	29	5	-	23	51	1.6	42	64
Dalton township	8 047	7 511	186	105	16	-	75	154	1.9	120	231
Lakewood Club village	1 006	910	28	20	6	-	19	23	2.3	18	42
Twin Lake CDP	1 613	1 540	9	27	1	-	6	30	1.9	26	31
Egelston township	9 537	8 969	100	100	29	-	141	198	2.1	164	380
Wolf Lake CDP	4 455	4 201	46	55	4	-	63	86	1.9	75	188
Fruitland township	5 235	5 076	33	34	13	-	13	66	1.3	58	54
Fruitport charter township	12 533	12 145	82	88	54	-	56	108	0.9	89	211
Fruitport village	1 124	1 102	1	5	7	-	3	6	0.5	4	16
Holton township	2 532	2 431	11	31	6	-	4	49	1.9	42	45
Laketon township	7 363	7 052	57	42	48	-	41	123	1.7	103	151
Montague city	2 407	2 339	9	11	6	-	14	28	1.2	26	56
Montague township	1 637	1 571	23	20	3	-	10	10	0.6	10	33
Moorland township	1 616	1 570	8	3	-	-	13	22	1.4	11	35
Muskegon city	40 105	24 309	12 701	418	183	12	1 078	1 404	3.5	1 077	2 560
Muskegon township	17 737	16 223	822	168	50	1	141	332	1.9	277	569
Muskegon Heights city	12 049	2 131	9 370	54	30	3	197	264	2.2	237	424
North Muskegon city	4 031	3 919	41	8	15	1	14	33	0.8	26	53
Norton Shores city	22 527	21 317	368	164	189	2	143	344	1.5	262	606
Ravenna township	2 856	2 769	9	9	3	-	43	23	0.8	19	87
Ravenna village	1 206	1 173	-	5	1	-	15	12	1.0	10	21
Roosevelt Park city	3 890	3 631	122	18	41	2	24	52	1.3	41	76
Sullivan township	2 477	2 410	18	9	5	-	17	18	0.7	16	55
Whitehall city	2 884	2 786	22	33	9	-	20	14	0.5	13	60
Whitehall township	1 648	1 602	19	7	3	-	3	14	0.8	12	21
White River township	1 338	1 309	5	10	3	-	1	10	0.7	5	35
Newaygo County	47 874	45 386	535	311	140	14	779	709	1.5	517	1 845
Ashland township	2 570	2 403	14	13	6	-	92	42	1.6	20	242
Barton township	820	806	1	7	1	-	1	4	0.5	4	8
Beaver township	608	559	14	3	-	-	24	8	1.3	8	29
Big Prairie township	2 465	2 381	11	14	5	1	17	36	1.5	31	43
Bridgeton township	2 098	2 007	5	12	4	-	18	52	2.5	49	41
Brooks township	3 671	3 532	7	17	10	1	63	41	1.1	20	132
Croton township	3 042	2 946	12	24	4	-	26	30	1.0	22	50
Dayton township	2 002	1 932	16	5	13	-	19	17	0.8	14	41

Table 3. **Race and Hispanic or Latino: 2000**—Con.

[For information on confidentiality protection, nonsampling error, and definitions, see text]

Not Hispanic or Latino										
	One race							Two or more races		
	White									**State** **County** **County Subdivision** **Place**
Total	Number	Percent of total population	Black or African American	American Indian and Alaska Native	Asian	Native Hawaiian and Other Pacific Islander	Some other race	Total	Two races excluding Some other race, and three or more races	
										Monroe County—Con.
1 144	1 109	95.9	4	4	1	-	3	23	20	Petersburg city
4 837	4 758	97.2	24	8	12	-	-	35	28	Raisinville township
3 143	3 122	96.6	8	3	2	-	1	7	5	Summerfield township
4 310	4 179	94.5	86	3	9	-	2	31	31	Whiteford township
59 872	57 313	93.5	1 308	330	154	21	13	733	665	Montcalm County
2 405	2 316	95.0	9	48	3	-	-	29	27	Belvidere township
2 914	1 932	63.6	856	31	10	-	-	85	69	Bloomer township
2 029	1 690	80.1	287	9	10	1	-	32	28	Bushnell township
2	2	100.0	-	-	-	-	-	-	-	Sheridan village (part)
1 136	1 110	93.3	5	2	4	-	-	15	9	Carson City city
2 841	2 783	95.3	5	9	8	-	1	35	33	Cato township
1 078	1 063	95.6	1	4	3	-	-	7	5	Lakeview village
2 796	2 739	97.0	4	10	6	-	2	35	30	Crystal township
1 248	1 212	94.5	3	8	2	1	-	22	19	Day township
232	229	98.7	-	1	-	-	-	2	-	McBride village
2 322	2 293	96.5	2	3	5	-	-	19	19	Douglass township
3 168	3 096	94.6	5	18	13	-	2	34	31	Eureka township
2 872	2 809	96.1	12	20	14	2	1	14	14	Evergreen township
524	520	98.1	2	-	-	-	-	2	2	Sheridan village (part)
1 780	1 734	95.0	11	3	6	-	-	26	26	Fairplain township
-	-	(X)	-	-	-	-	-	-	-	Sheridan village (part)
1 362	1 342	97.3	4	2	1	1	-	12	12	Ferris township
7 677	7 504	94.6	42	39	23	4	2	63	58	Greenville city
2 623	2 557	94.4	7	11	2	-	-	46	43	Home township
1 207	1 162	93.4	5	8	-	-	-	32	29	Edmore village
2 066	2 029	97.4	4	3	6	-	-	24	23	Maple Valley township
3 138	3 093	97.3	4	19	3	-	-	19	16	Montcalm township
2 827	2 743	95.7	2	23	8	3	-	48	47	Pierson township
181	175	94.6	-	3	-	-	-	3	3	Pierson village
1 640	1 604	97.0	3	7	2	8	2	14	13	Pine township
4 208	4 076	95.3	20	23	5	1	2	81	75	Reynolds township
1 544	1 494	94.3	3	9	2	-	2	34	33	Howard City village
2 816	2 773	96.7	7	11	7	-	-	18	16	Richland township
2 540	2 487	97.0	11	19	4	-	-	19	17	Sidney township
172	159	91.9	5	3	-	-	-	5	5	Sheridan village (part)
1 431	1 401	93.2	3	6	4	-	-	17	15	Stanton city
2 033	1 990	97.1	2	6	8	-	1	26	25	Winfield township
10 248	10 094	97.9	25	35	9	-	-	85	78	Montmorency County
2 671	2 636	97.8	4	7	1	-	-	23	22	Albert township
978	970	98.0	1	2	-	-	-	5	4	Lewiston CDP
714	694	96.8	11	6	-	-	-	3	3	Avery township
19	18	94.7	-	1	-	-	-	-	-	Atlanta CDP (part)
2 015	1 973	97.2	9	8	5	-	-	20	18	Briley township
735	724	98.1	1	2	3	-	-	5	5	Atlanta CDP (part)
2 250	2 225	98.1	1	10	3	-	-	11	10	Hillman township
675	668	97.5	1	6	-	-	-	-	-	Hillman village
284	283	99.6	-	-	-	-	-	1	1	Loud township
1 198	1 182	98.3	-	2	-	-	-	14	12	Montmorency township
404	400	98.8	-	-	-	-	-	4	4	Canada Creek Ranch CDP
546	540	98.4	-	1	-	-	-	5	5	Rust township
570	561	98.1	-	1	-	-	-	8	7	Vienna township
164 199	135 379	79.5	23 971	1 237	711	16	133	2 752	2 553	Muskegon County
1 943	1 748	87.8	122	25	4	-	-	44	43	Blue Lake township
2 504	2 454	92.5	-	10	3	-	1	36	34	Casnovia township
138	137	98.6	-	-	-	-	-	1	1	Casnovia village (part)
3 045	2 930	94.2	38	26	5	-	3	43	40	Cedar Creek township
7 816	7 393	91.9	186	92	16	-	4	125	115	Dalton township
964	893	88.8	28	19	6	-	-	18	18	Lakewood Club village
1 582	1 522	94.4	9	21	1	-	-	29	26	Twin Lake CDP
9 157	8 780	92.1	100	82	29	-	7	159	153	Egelston township
4 267	4 098	92.0	46	43	4	-	3	73	71	Wolf Lake CDP
5 181	5 045	96.4	33	32	13	-	3	55	54	Fruitland township
12 322	12 002	95.8	75	87	54	-	6	98	89	Fruitport charter township
1 108	1 091	97.1	1	5	7	-	-	4	4	Fruitport village
2 487	2 395	94.6	11	31	6	-	-	44	41	Holton township
7 212	6 980	94.8	57	40	47	-	1	87	85	Laketon township
2 351	2 306	95.8	9	4	6	-	6	20	20	Montague city
1 604	1 549	94.6	23	19	3	-	-	10	10	Montague township
1 581	1 557	96.3	8	3	-	-	1	12	11	Moorland township
37 545	23 231	57.9	12 582	372	180	8	68	1 104	1 009	Muskegon city
17 168	15 878	89.5	816	146	50	1	5	272	258	Muskegon township
11 625	1 982	16.4	9 315	47	29	2	14	236	228	Muskegon Heights city
3 978	3 887	96.4	40	6	15	1	4	25	24	North Muskegon city
21 921	20 948	93.0	362	146	187	2	9	267	237	Norton Shores city
2 769	2 728	95.5	9	9	3	-	-	20	18	Ravenna township
1 185	1 168	96.8	-	5	1	-	-	11	10	Ravenna village
3 814	3 592	92.3	121	12	41	2	-	46	39	Roosevelt Park city
2 422	2 376	95.9	18	7	5	-	-	16	16	Sullivan township
2 824	2 753	95.5	22	26	9	-	1	13	13	Whitehall city
1 627	1 587	96.3	19	5	3	-	-	13	11	Whitehall township
1 303	1 278	95.5	5	10	3	-	-	7	5	White River township
46 029	44 508	93.0	519	286	138	10	38	530	485	Newaygo County
2 328	2 282	88.8	11	8	6	-	1	20	17	Ashland township
812	800	97.6	1	7	-	-	-	4	4	Barton township
579	553	91.0	14	3	-	-	1	8	8	Beaver township
2 422	2 364	95.9	11	12	5	1	2	27	26	Big Prairie township
2 057	1 989	94.8	5	11	4	-	-	48	47	Bridgeton township
3 539	3 477	94.7	7	17	10	1	4	23	20	Brooks township
2 992	2 925	96.2	10	24	3	-	4	26	22	Croton township
1 961	1 913	95.6	16	4	13	-	-	15	14	Dayton township

Table 3. **Race and Hispanic or Latino: 2000**—Con.

[For information on confidentiality protection, nonsampling error, and definitions, see text]

State County County Subdivision Place	Total population	Race									Hispanic or Latino (of any race)
		One race						Two or more races			
		White	Black or African American	American Indian and Alaska Native	Asian	Native Hawaiian and Other Pacific Islander	Some other race	Number	Percent of total population	Two races excluding Some other race, and three or more races	
Newaygo County—Con.											
Denver township	1 971	1 894	6	27	1	-	17	26	1.3	23	43
Hesperia village (part)	364	347	3	6	-	-	-	8	2.2	6	1
Ensley township	2 474	2 388	7	14	4	-	23	38	1.5	24	50
Everett township	1 985	1 856	62	12	1	-	22	32	1.6	25	54
Fremont city	4 224	4 080	16	21	42	2	20	43	1.0	31	83
Garfield township	2 464	2 302	7	16	19	1	86	33	1.3	13	180
Goodwell township	551	527	12	2	-	3	3	4	0.7	4	12
Grant city	881	838	2	2	1	-	18	20	2.3	8	91
Grant township	3 130	2 888	11	13	4	-	160	54	1.7	35	363
Home township	261	246	1	-	5	-	4	5	1.9	1	7
Lilley township	788	746	14	11	1	-	1	15	1.9	10	8
Lincoln township	1 338	1 233	35	13	4	-	27	26	1.9	21	40
Merrill township	590	429	118	11	-	-	2	30	5.1	25	19
Monroe township	324	309	5	1	-	-	-	9	2.8	8	2
Newaygo city	1 670	1 601	4	4	2	-	39	20	1.2	18	80
Norwich township	557	541	4	2	1	4	1	4	0.7	4	5
Sheridan charter township	2 423	2 326	7	13	7	-	32	38	1.6	34	80
Sherman township	2 159	2 091	13	21	-	-	16	18	0.8	13	45
Troy township	243	226	5	-	-	-	12	-	-	-	12
White Cloud city	1 420	1 227	103	15	4	2	27	42	3.0	33	66
Wilcox township	1 145	1 072	23	18	1	-	9	22	1.9	19	19
Oakland County	1 194 156	988 194	120 720	3 270	49 402	295	10 064	22 211	1.9	14 405	28 999
Addison township	6 439	6 252	69	21	15	1	17	64	1.0	49	125
Leonard village	332	313	13	1	2	-	-	3	0.9	3	19
Auburn Hills city	19 837	15 061	2 623	64	1 255	8	309	517	2.6	363	892
Berkley city	15 531	14 923	108	38	160	2	62	238	1.5	170	204
Birmingham city	19 291	18 545	175	28	290	7	36	210	1.1	154	230
Bloomfield township	43 023	37 732	1 849	35	2 783	23	125	476	1.1	339	595
Bloomfield Township CDP	43 021	37 730	1 849	35	2 783	23	125	476	1.1	339	595
West Bloomfield Township CDP (part)	2	2	-	-	-	-	-	-	-	-	-
Bloomfield Hills city	3 940	3 573	65	4	259	-	10	29	0.7	19	43
Brandon township	14 765	14 408	59	35	53	2	58	150	1.0	122	235
Ortonville village	1 535	1 508	1	7	6	-	7	6	0.4	4	26
Clawson city	12 732	12 235	102	43	168	-	32	152	1.2	110	145
Commerce township	34 764	33 626	175	66	454	4	110	329	0.9	265	404
Wolverine Lake village	4 415	4 316	18	5	26	3	11	36	0.8	31	46
Farmington city	10 423	8 929	285	19	1 051	2	29	108	1.0	61	125
Farmington Hills city	82 111	68 107	5 699	142	6 188	15	376	1 584	1.9	981	1 211
Ferndale city	22 105	20 218	757	121	292	5	141	571	2.6	431	399
Groveland township	6 150	5 947	52	19	33	-	28	71	1.2	61	103
Hazel Park city	18 963	17 374	308	170	344	4	112	651	3.4	490	395
Highland township	19 169	18 675	58	89	71	3	48	225	1.2	197	244
Holly township	10 037	9 486	221	46	42	4	83	155	1.5	121	289
Holly village (part)	6 135	5 837	79	27	25	1	62	104	1.7	80	203
Huntington Woods city	6 151	5 964	42	3	87	-	16	39	0.6	37	54
Independence township	32 581	31 226	274	79	396	3	198	405	1.2	300	818
Keego Harbor city	2 769	2 605	17	32	29	-	35	51	1.8	34	121
Lake Angelus city	326	314	3	-	9	-	-	-	-	-	4
Lathrup Village city	4 236	1 992	2 110	4	26	-	9	95	2.2	81	40
Lyon township	11 041	10 721	39	45	67	4	50	115	1.0	105	162
Madison Heights city	31 101	27 866	567	138	1 547	8	142	833	2.7	430	502
Milford township	15 271	14 884	65	42	70	-	44	166	1.1	132	182
Milford village	6 272	6 106	10	24	31	-	22	79	1.3	56	83
Northville city (part)	3 352	3 209	14	6	81	5	12	25	0.7	15	54
Novi city	47 386	41 349	908	89	4 106	8	223	703	1.5	516	855
Novi township	193	183	-	1	7	-	-	2	1.0	2	-
Oakland charter township	13 071	12 305	262	12	342	-	25	125	1.0	101	155
Oak Park city	29 793	13 989	13 690	52	648	5	179	1 230	4.1	520	381
Orchard Lake Village city	2 215	2 035	85	3	59	-	2	31	1.4	20	20
Orion township	33 463	31 931	423	89	396	8	203	413	1.2	309	858
Lake Orion village	2 715	2 655	7	9	8	1	3	32	1.2	28	65
Oxford charter township	16 025	15 517	72	42	81	3	100	210	1.3	161	351
Oxford village	3 540	3 442	21	10	19	-	11	37	1.0	26	94
Pleasant Ridge city	2 594	2 505	22	11	23	1	10	22	0.8	18	46
Pontiac city	66 337	25 934	31 791	382	1 591	26	4 291	2 322	3.5	1 616	8 463
Rochester city	10 467	9 670	234	26	386	1	25	125	1.2	98	176
Rochester Hills city	68 825	61 084	1 667	139	4 652	20	322	941	1.4	698	1 576
Rose township	6 210	6 032	55	14	16	-	30	63	1.0	56	134
Holly village (part)	-	-	-	-	-	-	-	-	(X)	-	-
Royal Oak city	60 062	56 941	927	157	939	32	228	838	1.4	596	781
Royal Oak charter township	5 446	1 238	3 894	12	79	2	39	182	3.3	108	63
Southfield city	78 296	30 406	42 454	157	2 416	24	498	2 341	3.0	1 415	934
Southfield township	14 430	13 332	523	19	313	2	42	199	1.4	131	177
Beverly Hills village	10 437	9 728	318	16	193	2	30	150	1.4	91	147
Bingham Farms village	1 030	942	56	-	15	-	2	15	1.5	10	5
Franklin village	2 937	2 637	149	3	105	-	10	33	1.1	29	25
South Lyon city	10 036	9 703	39	17	109	12	40	116	1.2	84	161
Springfield township	13 338	12 897	146	62	73	1	35	124	0.9	105	264
Sylvan Lake city	1 735	1 655	21	8	14	-	-	37	2.1	22	19
Troy city	80 959	66 627	1 694	125	10 730	18	292	1 473	1.8	824	1 184
Village of Clarkston city	962	931	3	1	4	1	1	21	2.2	20	10
Walled Lake city	6 713	6 400	49	21	114	-	33	96	1.4	71	113
Waterford township	73 150	67 777	2 114	259	926	9	829	1 236	1.7	800	2 863
Waterford CDP (part)	73 150	67 777	2 114	259	926	9	829	1 236	1.7	800	2 863
West Bloomfield township	64 860	54 644	3 360	78	5 063	11	246	1 458	2.2	606	905
Waterford CDP (part)	-	-	-	-	-	-	-	-	(X)	-	-
West Bloomfield Township CDP (part)	64 860	54 644	3 360	78	5 063	11	246	1 458	2.2	606	905
White Lake township	28 219	27 247	219	137	167	6	83	360	1.3	305	510
Wixom city	13 263	11 990	332	68	378	5	206	284	2.1	136	424
Oceana County	26 873	24 284	86	279	67	8	1 640	509	1.9	272	3 119
Benona township	1 520	1 408	7	2	1	-	94	8	0.5	7	154
Claybanks township	831	800	2	4	2	-	11	12	1.4	6	33

Table 3. **Race and Hispanic or Latino: 2000**—Con.

[For information on confidentiality protection, nonsampling error, and definitions, see text]

Not Hispanic or Latino										
	One race							Two or more races		
	White									**State** **County** **County Subdivision** **Place**
Total	Number	Percent of total population	Black or African American	American Indian and Alaska Native	Asian	Native Hawaiian and Other Pacific Islander	Some other race	Total	Two races excluding Some other race, and three or more races	
										Newaygo County—Con.
1 928	1 871	94.9	6	26	1	-	-	24	23	Denver township
363	347	95.3	3	6	-	-	-	7	6	Hesperia village (part)
2 424	2 370	95.8	7	13	4	-	1	29	24	Ensley township
1 931	1 827	92.0	62	10	1	-	4	27	25	Everett township
4 141	4 025	95.3	16	20	42	2	3	33	31	Fremont city
2 284	2 226	90.3	7	16	19	-	1	15	13	Garfield township
539	520	94.4	12	2	-	-	1	4	4	Goodwell township
790	776	88.1	2	2	1	-	3	6	6	Grant city
2 767	2 711	86.6	10	11	4	-	6	25	21	Grant township
254	245	93.9	1	-	5	-	1	2	1	Home township
780	743	94.3	14	11	1	-	-	11	10	Lilley township
1 298	1 223	91.4	35	13	4	-	-	23	21	Lincoln township
571	423	71.7	114	8	-	-	-	26	25	Merrill township
322	307	94.8	5	1	-	-	-	9	8	Monroe township
1 590	1 560	93.4	4	4	2	-	1	19	18	Newaygo city
552	538	96.6	4	2	1	4	-	3	3	Norwich township
2 343	2 292	94.6	2	12	7	-	-	30	30	Sheridan charter township
2 114	2 064	95.6	12	20	-	-	2	16	12	Sherman township
231	226	93.0	5	-	-	-	-	-	-	Troy township
1 354	1 197	84.3	103	13	4	2	-	35	33	White Cloud city
1 126	1 061	92.7	23	16	1	-	3	22	19	Wilcox township
1 165 157	971 752	81.4	119 708	2 854	49 212	258	1 681	19 692	13 659	Oakland County
6 314	6 163	95.7	57	17	14	1	4	58	44	Addison township
313	309	93.1	1	1	2	-	-	-	-	Leonard village
18 945	14 579	73.5	2 593	54	1 246	8	25	440	338	Auburn Hills city
15 327	14 784	95.2	102	37	159	2	29	214	160	Berkley city
19 061	18 375	95.3	168	26	289	7	15	181	143	Birmingham city
42 428	37 249	86.6	1 835	32	2 772	23	65	452	329	Bloomfield township
42 426	37 247	86.6	1 835	32	2 772	23	65	452	329	Bloomfield Township CDP
2	2	100.0	-	-	-	-	-	-	-	West Bloomfield Township CDP (part)
3 897	3 537	89.8	65	2	259	-	5	29	19	Bloomfield Hills city
14 530	14 258	96.6	57	34	51	1	2	127	115	Brandon township
1 509	1 491	97.1	1	7	6	-	-	4	4	Ortonville village
12 587	12 124	95.2	100	41	168	-	13	141	107	Clawson city
34 360	33 343	95.9	173	63	448	4	30	299	254	Commerce township
4 369	4 284	97.0	18	5	22	3	3	34	29	Wolverine Lake village
10 298	8 839	84.8	280	19	1 047	2	11	100	60	Farmington city
80 900	67 250	81.9	5 681	132	6 184	14	145	1 494	955	Farmington Hills city
21 706	19 971	90.3	754	114	290	5	46	526	416	Ferndale city
6 047	5 875	95.5	49	17	33	-	6	67	59	Groveland township
18 568	17 143	90.4	301	143	340	1	23	617	479	Hazel Park city
18 925	18 497	96.5	58	80	71	3	12	204	190	Highland township
9 748	9 317	92.8	212	38	42	4	6	129	114	Holly township
5 932	5 724	93.3	70	25	25	1	5	82	74	Holly village (part)
6 097	5 923	96.3	41	3	87	-	4	39	37	Huntington Woods city
31 763	30 683	94.2	264	70	393	3	15	335	285	Independence township
2 648	2 525	91.2	17	31	29	-	3	43	32	Keego Harbor city
322	310	95.1	3	-	9	-	-	-	-	Lake Angelus city
4 196	1 963	46.3	2 106	4	26	-	5	92	78	Lathrup Village city
10 879	10 611	96.1	39	36	67	4	10	112	104	Lyon township
30 599	27 516	88.5	559	127	1 535	7	56	799	414	Madison Heights city
15 089	14 749	96.6	65	37	69	-	18	151	130	Milford township
6 189	6 051	96.5	10	22	30	-	4	72	54	Milford village
3 298	3 167	94.5	14	2	81	5	6	23	15	Northville city (part)
46 531	40 777	86.1	899	75	4 091	8	43	638	506	Novi city
193	183	94.8	-	1	7	-	-	2	2	Novi township
12 916	12 189	93.3	255	12	340	-	5	115	98	Oakland charter township
29 412	13 813	46.4	13 622	50	645	5	98	1 179	499	Oak Park city
2 195	2 021	91.2	85	2	57	-	-	30	19	Orchard Lake Village city
32 605	31 370	93.7	413	79	394	8	22	319	281	Orion township
2 650	2 598	95.7	7	9	8	1	-	27	26	Lake Orion village
15 674	15 311	95.5	72	38	81	3	7	162	153	Oxford charter township
3 446	3 368	95.1	21	10	19	-	1	27	25	Oxford village
2 548	2 473	95.3	21	11	23	1	3	16	15	Pleasant Ridge city
57 874	22 875	34.5	31 416	275	1 576	12	109	1 611	1 424	Pontiac city
10 291	9 537	91.1	231	25	386	1	3	108	92	Rochester city
67 249	59 917	87.1	1 650	127	4 637	17	59	842	671	Rochester Hills city
6 076	5 932	95.5	53	12	16	-	5	58	55	Rose township
-	-	(X)	-	-	-	-	-	-	-	Holly village (part)
59 281	56 421	93.9	910	144	935	31	84	756	567	Royal Oak city
5 383	1 232	22.6	3 870	11	66	2	30	172	100	Royal Oak charter township
77 362	30 025	38.3	42 259	147	2 404	24	309	2 194	1 356	Southfield city
14 253	13 207	91.5	519	18	313	2	17	177	130	Southfield township
10 290	9 631	92.3	315	15	193	2	6	128	90	Beverly Hills village
1 025	937	91.0	56	-	15	-	2	15	10	Bingham Farms village
2 912	2 614	89.0	148	3	105	-	9	33	29	Franklin village
9 875	9 591	95.6	39	16	105	8	10	106	83	South Lyon city
13 074	12 703	95.2	139	52	72	1	9	98	94	Springfield township
1 716	1 639	94.5	19	7	14	-	-	37	22	Sylvan Lake city
79 775	65 809	81.3	1 678	105	10 713	18	79	1 373	787	Troy city
952	926	96.3	3	1	4	1	-	17	16	Village of Clarkston city
6 600	6 331	94.3	49	20	114	-	5	81	67	Walled Lake city
70 287	66 062	90.3	2 047	212	916	6	79	965	746	Waterford township
70 287	66 062	90.3	2 047	212	916	6	79	965	746	Waterford CDP (part)
63 955	53 958	83.2	3 327	69	5 050	11	127	1 413	589	West Bloomfield township
-	-	(X)	-	-	-	-	-	-	-	Waterford CDP (part)
63 955	53 958	83.2	3 327	69	5 050	11	127	1 413	589	West Bloomfield Township CDP (part)
27 709	26 907	95.4	212	122	166	5	7	290	275	White Lake township
12 839	11 792	88.9	327	64	378	-	17	261	135	Wixom city
23 754	23 066	85.8	77	242	66	8	8	287	238	Oceana County
1 366	1 349	88.8	7	2	1	-	-	7	7	Benona township
798	782	94.1	2	4	2	-	-	8	6	Claybanks township

Table 3. **Race and Hispanic or Latino: 2000**—Con.

[For information on confidentiality protection, nonsampling error, and definitions, see text]

State County County Subdivision Place	Total population	Race: One race: White	Black or African American	American Indian and Alaska Native	Asian	Native Hawaiian and Other Pacific Islander	Some other race	Two or more races: Number	Percent of total population	Two races excluding Some other race, and three or more races	Hispanic or Latino (of any race)
Oceana County—Con.											
Colfax township	574	474	2	4	1	-	88	5	0.9	4	119
Crystal township	832	661	2	15	1	1	124	28	3.4	10	259
Elbridge township	1 233	992	5	11	-	-	179	46	3.7	7	307
Ferry township	1 296	1 185	6	30	1	-	51	23	1.8	18	77
Golden township	1 810	1 626	7	17	3	-	121	36	2.0	13	200
Grant township	2 932	2 669	11	51	22	-	147	32	1.1	22	305
New Era village (part)	60	60	-	-	-	-	-	-	-	-	-
Rothbury village	416	383	-	8	1	-	21	3	0.7	3	38
Greenwood township	1 154	1 108	1	8	3	-	21	13	1.1	8	30
Hart city	1 950	1 710	10	27	5	-	148	50	2.6	25	284
Hart township	2 026	1 812	8	16	2	-	120	68	3.4	31	271
Leavitt township	845	757	10	9	-	-	48	21	2.5	14	99
Walkerville village	254	224	6	5	-	-	16	3	1.2	2	37
Newfield township	2 483	2 375	5	22	16	-	32	33	1.3	29	59
Hesperia village (part)	590	554	1	8	10	-	6	11	1.9	9	8
Otto township	662	648	-	1	1	-	10	2	0.3	2	33
Pentwater township	1 513	1 463	3	7	5	3	9	23	1.5	15	32
Pentwater village	958	935	2	3	4	1	6	7	0.7	5	11
Shelby township	3 951	3 431	4	44	3	4	381	84	2.1	44	724
New Era village (part)	401	381	-	1	1	-	7	11	2.7	5	20
Shelby village	1 914	1 557	2	27	1	2	295	30	1.6	20	522
Weare township	1 261	1 165	3	11	1	-	56	25	2.0	17	133
Ogemaw County	21 645	21 100	29	129	82	7	28	270	1.2	246	252
Churchill township	1 603	1 559	3	10	3	1	2	25	1.6	24	14
Cumming township	796	786	1	1	-	-	-	8	1.0	7	5
Edwards township	1 390	1 372	-	2	5	-	-	11	0.8	10	10
Foster township	821	815	-	-	-	-	-	6	0.7	5	8
Goodar township	493	483	-	2	1	2	3	2	0.4	2	7
Hill township	1 584	1 544	-	14	7	-	2	17	1.1	17	17
Horton township	997	979	1	3	7	-	-	7	0.7	5	17
Klacking township	617	609	4	1	-	-	-	3	0.5	2	16
Logan township	581	562	-	2	-	-	1	16	2.8	15	5
Mills township	4 005	3 850	11	61	-	-	2	81	2.0	76	50
Skidway Lake CDP	3 147	3 011	11	53	-	-	1	71	2.3	66	45
Ogemaw township	1 118	1 099	1	3	3	3	2	7	0.6	6	6
Richland township	956	941	-	5	-	-	-	10	1.0	10	28
Prescott village	286	285	-	1	-	-	-	-	-	-	6
Rose township	1 409	1 386	1	3	2	1	4	12	0.9	9	24
Rose City city	721	694	1	6	-	-	7	13	1.8	12	10
West Branch city	1 926	1 833	2	10	50	-	3	28	1.5	28	14
West Branch township	2 628	2 588	4	6	4	-	2	24	0.9	18	21
Ontonagon County	7 818	7 603	2	75	14	2	24	98	1.3	90	58
Bergland township	550	536	-	5	2	2	3	2	0.4	2	1
Bohemia township	77	75	-	-	-	-	1	1	1.3	1	1
Carp Lake township	891	855	-	17	1	-	7	11	1.2	11	14
Greenland township	870	843	-	3	-	-	3	21	2.4	17	11
Haight township	228	216	-	-	3	-	3	6	2.6	6	7
Interior township	375	361	-	12	-	-	1	1	0.3	1	-
McMillan township	601	587	-	3	2	-	1	8	1.3	8	1
Matchwood township	115	112	-	-	-	-	-	3	2.6	3	-
Ontonagon township	2 954	2 883	-	25	4	-	5	37	1.3	33	17
Ontonagon village	1 769	1 728	-	13	4	-	5	19	1.1	18	15
Rockland township	324	317	1	3	2	-	-	1	0.3	1	1
Stannard township	833	818	1	7	-	-	-	7	0.8	7	5
Osceola County	23 197	22 620	81	116	50	4	46	280	1.2	247	230
Burdell township	1 241	1 223	1	4	3	-	-	10	0.8	10	6
Tustin village	237	234	-	-	3	-	-	-	-	-	-
Cedar township	406	395	-	5	1	-	1	4	1.0	3	6
Evart city	1 738	1 679	9	17	2	2	5	24	1.4	19	22
Evart township	1 513	1 487	4	2	3	-	4	13	0.9	7	20
Hartwick township	629	622	-	-	-	-	5	2	0.3	2	8
Hersey township	1 846	1 794	6	3	6	-	5	32	1.7	31	19
Hersey village	374	365	-	2	3	-	-	4	1.1	4	2
Highland township	1 207	1 190	8	2	-	-	1	6	0.5	6	18
Le Roy township	1 159	1 132	2	7	3	1	-	14	1.2	14	13
Le Roy village	267	261	-	-	1	-	-	5	1.9	5	-
Lincoln township	1 629	1 590	2	3	2	-	5	27	1.7	26	21
Marion township	1 580	1 552	1	9	2	-	2	14	0.9	12	15
Marion village	836	819	1	4	1	-	1	10	1.2	9	8
Middle Branch township	858	839	1	2	-	-	-	16	1.9	16	12
Orient township	803	788	3	-	2	-	-	10	1.2	9	5
Osceola township	1 118	1 069	11	12	11	-	1	14	1.3	9	9
Reed City city	2 430	2 329	26	18	5	-	3	49	2.0	45	22
Richmond township	1 695	1 664	1	4	5	-	10	11	0.6	7	16
Rose Lake township	1 231	1 215	1	4	2	1	2	6	0.5	6	5
Sherman township	1 081	1 061	-	9	3	-	1	7	0.6	6	6
Sylvan township	1 033	991	5	15	-	-	1	21	2.0	19	7
Oscoda County	9 418	9 213	8	67	7	1	13	109	1.2	90	89
Big Creek township	3 380	3 295	2	17	4	1	5	56	1.7	46	36
Mio CDP (part)	1 289	1 249	2	4	-	-	2	32	2.5	29	15
Clinton township	511	498	1	8	-	-	-	4	0.8	4	6
Comins township	2 017	1 987	2	14	-	-	2	12	0.6	12	5
Mio CDP (part)	-	-	-	-	-	-	-	-	(X)	-	-
Elmer township	1 095	1 087	1	2	-	-	-	5	0.5	5	4
Mio CDP (part)	111	111	-	-	-	-	-	-	-	-	-
Greenwood township	1 195	1 172	1	7	1	-	-	14	1.2	11	15
Mentor township	1 220	1 174	1	19	2	-	6	18	1.5	12	23
Mio CDP (part)	616	592	1	7	2	-	3	11	1.8	6	14

Table 3. **Race and Hispanic or Latino: 2000**—Con.

[For information on confidentiality protection, nonsampling error, and definitions, see text]

Not Hispanic or Latino										State County County Subdivision Place
	One race							Two or more races		
	White									
Total	Number	Percent of total population	Black or African American	American Indian and Alaska Native	Asian	Native Hawaiian and Other Pacific Islander	Some other race	Total	Two races excluding Some other race, and three or more races	
										Oceana County—Con.
455	446	77.7	2	4	1	-	-	2	2	Colfax township
573	551	66.2	1	8	1	1	-	11	10	Crystal township
926	900	73.0	5	11	-	-	1	9	7	Elbridge township
1 219	1 165	89.9	1	30	1	-	-	22	18	Ferry township
1 610	1 568	86.6	7	14	3	-	1	17	13	Golden township
2 627	2 525	86.1	10	47	22	-	1	22	20	Grant township
60	60	100.0	-	-	-	-	-	-	-	New Era village (part)
378	368	88.5	-	5	1	-	1	3	3	Rothbury village
1 124	1 102	95.5	1	8	3	-	1	9	8	Greenwood township
1 666	1 601	82.1	10	20	4	-	1	30	19	Hart city
1 755	1 693	83.6	8	16	2	-	-	36	26	Hart township
746	717	84.9	10	6	-	-	-	13	11	Leavitt township
217	207	81.5	6	3	-	-	-	1	-	Walkerville village
2 424	2 356	94.9	5	22	16	-	1	24	23	Newfield township
582	553	93.7	1	8	10	-	1	9	9	Hesperia village (part)
629	625	94.4	-	1	1	-	-	2	2	Otto township
1 481	1 447	95.6	3	7	5	3	-	16	14	Pentwater township
947	931	97.2	2	3	4	1	-	6	4	Pentwater village
3 227	3 144	79.6	2	31	3	4	1	42	39	Shelby township
381	375	93.5	-	1	1	-	-	4	4	New Era village (part)
1 392	1 343	70.2	1	26	1	2	-	19	16	Shelby village
1 128	1 095	86.8	3	11	1	-	1	17	13	Weare township
21 393	20 906	96.6	28	121	81	7	3	247	235	Ogemaw County
1 589	1 551	96.8	2	7	3	1	-	25	24	Churchill township
791	781	98.1	1	1	-	-	-	8	7	Cumming township
1 380	1 363	98.1	-	2	5	-	-	10	9	Edwards township
813	807	98.3	-	-	-	-	-	6	5	Foster township
486	479	97.2	-	2	1	2	-	2	2	Goodar township
1 567	1 530	96.6	-	14	6	-	-	17	17	Hill township
980	963	96.6	1	2	7	-	-	7	5	Horton township
601	594	96.3	4	-	-	-	-	3	2	Klacking township
576	560	96.4	-	1	-	-	-	15	15	Logan township
3 955	3 818	95.3	11	59	-	-	-	67	67	Mills township
3 102	2 983	94.8	11	51	-	-	-	57	57	Skidway Lake CDP
1 112	1 095	97.9	1	3	3	3	-	7	6	Ogemaw township
928	913	95.5	-	5	-	-	-	10	10	Richland township
280	279	97.6	-	1	-	-	-	-	-	Prescott village
1 385	1 366	96.9	1	3	2	1	2	10	8	Rose township
711	691	95.8	1	6	-	-	-	13	12	Rose City city
1 912	1 821	94.5	2	10	50	-	1	28	28	West Branch city
2 607	2 574	97.9	4	6	4	-	-	19	18	West Branch township
7 760	7 567	96.8	2	74	14	2	7	94	89	Ontonagon County
549	536	97.5	-	4	2	2	3	2	2	Bergland township
76	74	96.1	-	-	-	-	1	1	1	Bohemia township
877	847	95.1	-	17	1	-	2	10	10	Carp Lake township
859	837	96.2	-	3	-	-	-	19	17	Greenland township
221	212	93.0	-	-	3	-	-	6	6	Haight township
375	361	96.3	-	12	-	-	1	1	1	Interior township
600	587	97.7	-	3	2	-	-	8	8	McMillan township
115	112	97.4	-	-	-	-	-	3	3	Matchwood township
2 937	2 872	97.2	-	25	4	-	-	36	33	Ontonagon township
1 754	1 719	97.2	-	13	4	-	-	18	18	Ontonagon village
323	316	97.5	1	3	2	-	-	1	1	Rockland township
828	813	97.6	1	7	-	-	-	7	7	Stannard township
22 967	22 461	96.8	79	111	48	4	5	259	242	Osceola County
1 235	1 217	98.1	1	4	3	-	-	10	10	Burdell township
237	234	98.7	-	-	3	-	-	-	-	Tustin village
400	391	96.3	-	5	1	-	-	3	3	Cedar township
1 716	1 672	96.2	9	14	2	2	-	17	16	Evart city
1 493	1 473	97.4	4	2	3	-	-	11	7	Evart township
621	619	98.4	-	-	-	-	-	2	2	Hartwick township
1 827	1 781	96.5	6	3	6	-	-	31	31	Hersey township
372	363	97.1	-	2	3	-	-	4	4	Hersey village
1 189	1 176	97.4	6	1	-	-	-	6	6	Highland township
1 146	1 121	96.7	2	7	3	1	-	12	12	Le Roy township
267	261	97.8	-	-	1	-	-	5	5	Le Roy village
1 608	1 575	96.7	2	3	2	-	-	26	26	Lincoln township
1 565	1 539	97.4	1	9	2	-	1	13	12	Marion township
828	812	97.1	1	4	1	-	-	10	9	Marion village
846	827	96.4	1	2	-	-	-	16	16	Middle Branch township
798	785	97.8	3	-	-	-	-	10	9	Orient township
1 109	1 061	94.9	11	12	11	-	-	14	9	Osceola township
2 408	2 312	95.1	26	18	5	-	-	47	45	Reed City city
1 679	1 659	97.9	1	4	5	-	3	7	7	Richmond township
1 226	1 212	98.5	1	4	2	1	-	6	6	Rose Lake township
1 075	1 055	97.6	-	9	3	-	1	7	6	Sherman township
1 026	986	95.5	5	14	-	-	-	21	19	Sylvan township
9 329	9 162	97.3	8	60	6	1	-	92	87	Oscoda County
3 344	3 277	97.0	2	15	3	1	-	46	43	Big Creek township
1 274	1 237	96.0	2	4	-	-	-	31	29	Mio CDP (part)
505	492	96.3	1	8	-	-	-	4	4	Clinton township
2 012	1 984	98.4	2	14	-	-	-	12	12	Comins township
-	-	(X)	-	-	-	-	-	-	-	Mio CDP (part)
1 091	1 083	98.9	1	2	-	-	-	5	5	Elmer township
111	111	100.0	-	-	-	-	-	-	-	Mio CDP (part)
1 180	1 160	97.1	1	7	1	-	-	11	11	Greenwood township
1 197	1 166	95.6	1	14	2	-	-	14	12	Mentor township
602	589	95.6	1	2	2	-	-	8	6	Mio CDP (part)

Table 3. **Race and Hispanic or Latino: 2000**—Con.

[For information on confidentiality protection, nonsampling error, and definitions, see text]

State County County Subdivision Place	Total population	Race									Hispanic or Latino (of any race)
		One race						Two or more races			
		White	Black or African American	American Indian and Alaska Native	Asian	Native Hawaiian and Other Pacific Islander	Some other race	Number	Percent of total population	Two races excluding Some other race, and three or more races	
Otsego County	23 301	22 720	42	145	79	9	36	270	1.2	240	175
Bagley township	5 838	5 691	13	32	20	1	7	74	1.3	66	45
Charlton township	1 330	1 309	-	4	2	-	-	15	1.1	14	3
Chester township	1 265	1 255	3	-	1	-	1	5	0.4	5	1
Corwith township	1 719	1 671	4	18	3	1	7	15	0.9	12	12
Vanderbilt village	587	574	1	10	-	-	-	2	0.3	2	-
Dover township	614	605	-	3	2	-	-	4	0.7	4	-
Elmira township	1 598	1 545	-	10	19	-	2	22	1.4	19	18
Gaylord city	3 681	3 552	11	35	11	3	12	57	1.5	54	63
Hayes township	2 385	2 326	6	20	9	4	4	16	0.7	11	18
Livingston township	2 339	2 277	2	14	12	-	2	32	1.4	31	7
Otsego Lake township	2 532	2 489	3	9	-	-	1	30	1.2	24	8
Ottawa County	238 314	218 105	2 497	851	4 991	45	8 295	3 530	1.5	2 180	16 692
Allendale township	13 042	12 209	350	45	110	9	187	132	1.0	111	376
Allendale CDP	11 555	10 771	343	39	103	9	167	123	1.1	102	350
Blendon township	5 721	5 596	10	5	24	-	25	61	1.1	32	111
Chester township	2 315	2 186	18	3	5	-	84	19	0.8	10	144
Coopersville city	3 910	3 768	8	25	27	-	50	32	0.8	28	106
Crockery township	3 782	3 653	24	21	4	1	28	51	1.3	45	65
Ferrysburg city	3 040	2 929	18	23	27	-	15	28	0.9	23	39
Georgetown township	41 658	40 403	240	73	378	7	227	330	0.8	279	694
Jenison CDP	17 211	16 701	84	36	147	1	92	150	0.9	132	305
Grand Haven city	11 168	10 760	50	63	97	2	45	151	1.4	120	177
Grand Haven township	13 278	12 900	16	47	74	1	89	151	1.1	123	252
Holland city (part)	27 846	21 362	685	165	1 073	6	3 748	807	2.9	351	6 568
Holland township	28 911	22 902	642	118	2 287	8	2 188	766	2.6	398	4 574
Beechwood CDP (part)	2 571	2 191	33	9	123	1	163	51	2.0	38	390
Hudsonville city	7 160	6 996	34	19	29	1	28	53	0.7	44	104
Jamestown charter township	5 062	4 959	23	7	27	-	17	29	0.6	24	57
Olive township	4 691	4 191	106	29	52	1	254	58	1.2	26	634
Park township	17 579	16 446	79	32	376	3	383	260	1.5	173	959
Beechwood CDP (part)	392	382	3	-	3	-	-	4	1.0	3	9
Polkton township	2 335	2 296	-	3	2	-	29	5	0.2	2	52
Port Sheldon township	4 503	4 209	23	13	50	1	130	77	1.7	51	277
Robinson township	5 588	5 232	17	26	41	4	185	83	1.5	59	343
Spring Lake township	13 140	12 792	43	55	68	-	57	125	1.0	94	206
Spring Lake village	2 514	2 465	8	11	6	-	9	15	0.6	7	33
Tallmadge township	6 881	6 732	21	22	21	-	30	55	0.8	38	63
Wright township	3 286	3 139	9	20	5	-	85	28	0.9	24	141
Zeeland city	5 805	5 451	34	8	76	1	122	113	1.9	59	269
Zeeland charter township	7 613	6 994	47	29	138	-	289	116	1.5	66	481
Presque Isle County	14 411	14 133	38	85	23	1	13	118	0.8	95	79
Allis township	1 035	1 006	-	12	5	-	2	10	1.0	9	4
Bearinger township	329	319	-	3	2	-	2	3	0.9	2	3
Belknap township	854	841	-	9	1	-	1	2	0.2	1	3
Bismarck township	408	405	1	-	-	-	1	1	0.2	1	1
Case township	942	931	-	3	1	-	-	7	0.7	7	2
Millersburg village	263	260	-	-	-	-	-	3	1.1	3	1
Krakow township	622	618	-	3	-	-	-	1	0.2	1	1
Metz township	331	324	-	5	1	-	-	1	0.3	1	-
Moltke township	352	346	5	1	-	-	-	-	-	-	-
North Allis township	618	596	7	-	-	-	-	15	2.4	5	10
Ocqueoc township	634	624	-	2	1	-	3	4	0.6	3	5
Onaway city	993	957	-	13	-	-	-	23	2.3	20	14
Posen township	959	941	12	-	-	-	-	6	0.6	6	3
Posen village	292	275	11	-	-	-	-	6	2.1	6	1
Presque Isle township	1 691	1 664	6	2	3	1	2	13	0.8	12	13
Pulawski township	372	364	-	6	-	-	-	2	0.5	-	-
Rogers township	949	927	6	3	-	-	1	12	1.3	12	5
Rogers City city	3 322	3 270	1	23	9	-	1	18	0.5	15	15
Roscommon County	25 469	24 956	82	162	49	11	25	184	0.7	159	204
Au Sable township	281	281	-	-	-	-	-	-	-	-	-
Backus township	350	345	-	3	-	-	-	2	0.6	2	5
Denton township	5 817	5 713	6	57	3	3	3	32	0.6	31	46
Houghton Lake CDP (part)	1 049	1 023	-	15	-	-	2	9	0.9	9	9
Prudenville CDP	1 737	1 709	2	12	2	-	1	11	0.6	10	9
Gerrish township	3 072	3 018	10	9	5	3	5	22	0.7	18	19
Higgins township	2 061	1 995	14	12	9	-	1	30	1.5	27	9
Roscommon village	1 133	1 088	14	9	5	-	-	17	1.5	15	2
Lake township	1 351	1 324	4	11	3	-	1	8	0.6	8	7
Houghton Lake CDP (part)	154	146	3	2	1	-	1	1	0.6	1	1
Lyon township	1 462	1 441	2	3	2	-	1	13	0.9	7	25
Markey township	2 424	2 377	9	4	6	2	7	19	0.8	16	22
Nester township	263	259	-	-	3	-	-	1	0.4	-	-
Richfield township	4 139	4 056	3	37	8	2	5	28	0.7	23	34
St. Helen CDP	2 993	2 947	2	19	3	1	2	19	0.6	18	23
Roscommon township	4 249	4 147	34	26	10	1	2	29	0.7	27	37
Houghton Lake CDP (part)	2 546	2 503	10	7	6	1	2	17	0.7	15	24
Saginaw County	210 039	158 220	39 112	863	1 671	28	6 039	4 106	2.0	2 537	14 075
Albee township	2 338	2 175	45	12	1	-	57	48	2.1	27	140
Birch Run township	6 191	6 003	30	24	12	-	37	85	1.4	55	135
Birch Run village	1 653	1 581	7	6	9	-	15	35	2.1	13	54
Blumfield township	2 014	1 985	-	5	13	-	1	10	0.5	5	32
Brady township	2 344	2 284	13	4	8	1	8	26	1.1	15	60
Oakley village	339	330	-	1	-	1	2	5	1.5	2	17
Brant township	2 023	1 977	2	8	1	-	16	19	0.9	17	38
St. Charles village (part)	31	29	-	-	-	-	2	-	-	-	3
Bridgeport charter township	11 709	8 498	2 418	72	38	1	382	300	2.6	171	1 060
Bridgeport CDP	7 849	5 027	2 244	42	19	-	301	216	2.8	120	808
Buena Vista charter township	10 318	3 818	5 734	47	13	1	444	261	2.5	162	940
Buena Vista CDP	7 845	1 766	5 434	35	13	1	385	211	2.7	126	770

Table 3. **Race and Hispanic or Latino: 2000**—Con.

[For information on confidentiality protection, nonsampling error, and definitions, see text]

Not Hispanic or Latino										
	One race							Two or more races		
	White									**State** **County** **County Subdivision** **Place**
Total	Number	Percent of total population	Black or African American	American Indian and Alaska Native	Asian	Native Hawaiian and Other Pacific Islander	Some other race	Total	Two races excluding Some other race, and three or more races	
23 126	22 603	97.0	42	136	79	9	5	252	233	Otsego County
5 793	5 666	97.1	13	29	20	1	-	64	60	Bagley township
1 327	1 307	98.3	-	4	2	-	-	14	14	Charlton township
1 264	1 255	99.2	3	-	1	-	-	5	5	Chester township
1 707	1 669	97.1	4	17	3	1	-	13	11	Corwith township
587	574	97.8	1	10	-	-	-	2	2	Vanderbilt village
614	605	98.5	-	3	2	-	-	4	4	Dover township
1 580	1 529	95.7	-	10	19	-	1	21	19	Elmira township
3 618	3 507	95.3	11	30	11	3	1	55	54	Gaylord city
2 367	2 314	97.0	6	20	9	4	-	14	11	Hayes township
2 332	2 270	97.1	2	14	12	-	2	32	31	Livingston township
2 524	2 481	98.0	3	9	-	-	1	30	24	Otsego Lake township
221 622	211 058	88.6	2 380	681	4 940	32	148	2 383	1 983	Ottawa County
12 666	12 044	92.3	346	44	110	5	2	115	110	Allendale township
11 205	10 614	91.9	339	38	103	5	-	106	101	Allendale CDP
5 610	5 536	96.8	9	5	23	-	-	37	31	Blendon township
2 171	2 131	92.1	18	2	5	-	3	12	10	Chester township
3 804	3 714	95.0	8	24	27	-	2	29	28	Coopersville city
3 717	3 627	95.9	24	18	4	1	-	43	40	Crockery township
3 001	2 905	95.6	18	23	27	-	2	26	23	Ferrysburg city
40 964	39 990	96.0	233	68	376	6	17	274	265	Georgetown township
16 906	16 511	95.9	83	35	145	1	5	126	124	Jenison CDP
10 991	10 654	95.4	49	56	96	2	6	128	114	Grand Haven city
13 026	12 762	96.1	16	45	74	1	13	115	109	Grand Haven township
21 278	19 021	68.3	642	87	1 062	5	30	431	295	Holland city (part)
24 337	20 897	72.3	609	75	2 263	4	44	445	357	Holland township
2 181	1 986	77.2	32	4	123	1	2	33	29	Beechwood CDP (part)
7 056	6 924	96.7	34	19	29	1	2	47	43	Hudsonville city
5 005	4 923	97.3	22	4	27	-	4	25	24	Jamestown charter township
4 057	3 858	82.2	100	25	52	-	-	22	20	Olive township
16 620	15 961	90.8	70	26	374	1	10	178	155	Park township
383	377	96.2	3	-	3	-	-	-	-	Beechwood CDP (part)
2 283	2 273	97.3	-	3	2	-	2	3	2	Polkton township
4 226	4 090	90.8	19	13	49	1	1	53	44	Port Sheldon township
5 245	5 098	91.2	15	24	40	4	4	60	55	Robinson township
12 934	12 678	96.5	42	50	66	-	-	98	84	Spring Lake township
2 481	2 455	97.7	8	8	5	-	-	5	5	Spring Lake village
6 818	6 705	97.4	21	22	21	-	3	46	36	Tallmadge township
3 145	3 085	93.9	9	20	5	-	2	24	24	Wright township
5 536	5 324	91.7	32	8	76	1	1	94	54	Zeeland city
7 132	6 858	90.1	44	20	132	-	-	78	60	Zeeland charter township
14 332	14 079	97.7	37	83	22	-	3	108	90	Presque Isle County
1 031	1 005	97.1	-	12	5	-	-	9	8	Allis township
326	316	96.0	-	3	2	-	2	3	2	Bearinger township
851	839	98.2	-	9	1	-	-	2	1	Belknap township
407	405	99.3	1	-	-	-	-	1	1	Bismarck township
940	930	98.7	-	3	1	-	-	6	6	Case township
262	260	98.9	-	-	-	-	-	2	2	Millersburg village
621	617	99.2	-	3	-	-	-	1	1	Krakow township
331	324	97.9	-	5	1	-	-	1	1	Metz township
352	346	98.3	5	1	-	-	-	-	-	Moltke township
608	587	95.0	7	-	-	-	-	14	5	North Allis township
629	621	97.9	-	2	1	-	1	4	3	Ocqueoc township
979	947	95.4	-	13	-	-	-	19	17	Onaway city
956	938	97.8	12	-	-	-	-	6	6	Posen township
291	274	93.8	11	-	-	-	-	6	6	Posen village
1 678	1 657	98.0	5	2	2	-	-	12	12	Presque Isle township
372	364	97.8	-	6	-	-	-	2	-	Pulawski township
944	925	97.5	6	1	-	-	-	12	12	Rogers township
3 307	3 258	98.1	1	23	9	-	-	16	15	Rogers City city
25 265	24 795	97.4	81	158	49	10	7	165	152	Roscommon County
281	281	100.0	-	-	-	-	-	-	-	Au Sable township
345	340	97.1	-	3	-	-	-	2	2	Backus township
5 771	5 671	97.5	6	56	3	3	2	30	29	Denton township
1 040	1 016	96.9	-	14	-	-	1	9	9	Houghton Lake CDP (part)
1 728	1 701	97.9	2	12	2	-	1	10	9	Prudenville CDP
3 053	3 006	97.9	10	9	5	3	1	19	17	Gerrish township
2 052	1 988	96.5	14	11	9	-	-	30	27	Higgins township
1 131	1 087	95.9	14	8	5	-	-	17	15	Roscommon village
1 344	1 318	97.6	4	11	3	-	-	8	8	Lake township
153	146	94.8	3	2	1	-	-	1	1	Houghton Lake CDP (part)
1 437	1 423	97.3	2	2	2	-	-	8	7	Lyon township
2 402	2 361	97.4	9	4	6	2	3	17	15	Markey township
263	259	98.5	-	-	3	-	-	1	-	Nester township
4 105	4 031	97.4	3	37	8	2	1	23	21	Richfield township
2 970	2 927	97.8	2	19	3	1	1	17	16	St. Helen CDP
4 212	4 117	96.9	33	25	10	-	-	27	26	Roscommon township
2 522	2 485	97.6	10	6	6	-	-	15	14	Houghton Lake CDP (part)
195 964	151 977	72.4	38 675	698	1 648	16	201	2 749	2 264	Saginaw County
2 198	2 105	90.0	45	12	1	-	-	35	22	Albee township
6 056	5 927	95.7	30	23	12	-	1	63	52	Birch Run township
1 599	1 559	94.3	7	5	9	-	1	18	13	Birch Run village
1 982	1 959	97.3	-	4	13	-	-	6	4	Blumfield township
2 284	2 239	95.5	13	4	8	1	3	16	10	Brady township
322	318	93.8	-	1	-	1	-	2	2	Oakley village
1 985	1 957	96.7	2	8	1	-	-	17	17	Brant township
28	28	90.3	-	-	-	-	-	-	-	St. Charles village (part)
10 649	7 943	67.8	2 403	62	38	-	16	187	143	Bridgeport charter township
7 041	4 616	58.8	2 229	34	19	-	11	132	104	Bridgeport CDP
9 378	3 484	33.8	5 678	34	13	1	6	162	144	Buena Vista charter township
7 075	1 519	19.4	5 384	25	13	1	5	128	111	Buena Vista CDP

Table 3. **Race and Hispanic or Latino: 2000**—Con.

[For information on confidentiality protection, nonsampling error, and definitions, see text]

State County County Subdivision Place	Total population	Race									Hispanic or Latino (of any race)
		One race						Two or more races			
		White	Black or African American	American Indian and Alaska Native	Asian	Native Hawaiian and Other Pacific Islander	Some other race	Number	Percent of total population	Two races excluding Some other race, and three or more races	
Saginaw County—Con.											
Buena Vista charter township—Con.											
Robin Glen-Indiantown CDP	1 158	1 062	27	6	-	-	30	33	2.8	26	77
Carrollton township	6 602	5 452	605	33	45	1	323	143	2.2	84	711
Carrollton CDP	6 602	5 452	605	33	45	1	323	143	2.2	84	711
Chapin township	1 045	1 017	1	8	-	-	5	14	1.3	5	19
Chesaning township	4 861	4 731	12	12	4	1	64	37	0.8	20	206
Chesaning village	2 548	2 492	9	6	2	1	19	19	0.7	12	91
Frankenmuth city	4 838	4 780	13	10	14	-	3	18	0.4	12	46
Frankenmuth township	2 049	2 003	11	2	4	-	6	23	1.1	17	44
Fremont township	2 099	2 043	2	11	7	-	14	22	1.0	6	43
James township	1 930	1 882	2	8	1	1	10	26	1.3	14	61
Shields CDP (part)	213	209	-	-	-	-	-	4	1.9	4	13
Jonesfield township	1 710	1 678	1	9	-	-	14	8	0.5	5	39
Merrill village	782	755	1	9	-	-	13	4	0.5	3	32
Kochville township	3 241	2 866	207	7	67	1	44	49	1.5	40	111
Lakefield township	1 030	996	2	1	3	-	13	15	1.5	11	40
Maple Grove township	2 640	2 575	23	6	2	-	18	16	0.6	12	39
Marion township	925	898	1	11	6	-	1	8	0.9	8	12
Richland township	4 281	4 205	3	10	9	-	34	20	0.5	8	84
Hemlock CDP	1 585	1 553	2	5	1	-	21	3	0.2	1	44
Saginaw city	61 799	29 056	26 735	302	205	10	3 619	1 872	3.0	1 146	7 259
Saginaw charter township	39 657	35 205	2 095	108	1 062	2	581	604	1.5	377	1 652
Saginaw Township North CDP	24 994	22 013	1 338	67	771	-	403	402	1.6	245	1 023
Saginaw Township South CDP	13 801	12 401	740	35	270	2	174	179	1.3	123	609
St. Charles township	3 393	3 282	16	19	9	-	27	40	1.2	31	110
St. Charles village (part)	2 016	1 942	15	14	3	-	20	22	1.1	20	69
Spaulding township	2 399	1 905	310	16	10	-	89	69	2.9	38	318
Swan Creek township	2 536	2 478	4	12	1	-	11	30	1.2	24	59
St. Charles village (part)	168	168	-	-	-	-	-	-	-	-	2
Taymouth township	4 624	4 421	30	31	9	6	38	89	1.9	55	159
Burt CDP	1 122	1 051	12	13	3	-	19	24	2.1	13	52
Thomas township	11 877	11 533	74	26	81	-	73	90	0.8	52	314
Shields CDP (part)	6 377	6 166	53	18	34	-	49	57	0.9	34	206
Tittabawassee township	7 706	6 729	685	41	37	3	60	151	2.0	113	232
Freeland CDP	5 147	4 265	671	33	25	3	42	108	2.1	73	163
Zilwaukee city	1 799	1 690	32	8	9	-	47	13	0.7	7	112
Zilwaukee township	61	55	6	-	-	-	-	-	-	-	-
St. Clair County	164 235	155 962	3 451	829	650	32	1 052	2 259	1.4	1 770	3 593
Algonac city	4 613	4 491	7	44	9	1	8	53	1.1	48	47
Berlin township	3 162	3 073	28	6	7	1	18	29	0.9	27	89
Brockway township	1 900	1 841	7	6	6	-	22	18	0.9	10	39
Burtchville township	3 956	3 853	12	16	12	1	7	55	1.4	52	71
Casco township	4 747	4 584	24	12	8	4	8	107	2.3	96	44
China township	3 340	3 280	11	11	8	1	4	25	0.7	25	36
Clay township	9 822	9 618	20	67	11	-	21	85	0.9	75	83
Pearl Beach CDP	3 224	3 165	-	13	5	-	11	30	0.9	29	20
Clyde township	5 523	5 398	16	19	21	2	19	48	0.9	37	70
Columbus township	4 615	4 477	4	26	17	1	32	58	1.3	43	106
Cottrellville township	3 814	3 764	3	4	6	3	-	34	0.9	29	29
East China township	3 630	3 578	8	10	7	1	2	24	0.7	19	19
Emmett township	2 506	2 462	6	3	7	2	16	10	0.4	8	36
Emmett village	251	250	-	1	-	-	-	-	-	-	1
Fort Gratiot township	10 691	10 202	156	28	143	1	56	105	1.0	72	187
Grant township	1 667	1 637	2	2	2	-	12	12	0.7	9	35
Greenwood township	1 373	1 319	13	7	5	-	7	22	1.6	19	18
Ira township	6 966	6 748	57	44	18	3	22	74	1.1	65	88
Kenockee township	2 423	2 379	5	12	1	1	12	13	0.5	12	27
Kimball township	8 628	8 352	77	34	13	2	38	112	1.3	95	136
Lynn township	1 187	1 151	19	5	-	-	4	8	0.7	8	40
Marine City city	4 652	4 526	4	26	12	-	40	44	0.9	33	64
Marysville city	9 684	9 508	17	29	42	1	32	55	0.6	43	112
Memphis city (part)	322	310	7	3	-	-	-	2	0.6	2	9
Mussey township	3 740	3 511	7	27	10	-	137	48	1.3	19	367
Capac village	1 775	1 624	7	19	-	-	89	36	2.0	14	292
Port Huron city	32 338	28 034	2 504	281	179	4	428	908	2.8	702	1 383
Port Huron township	8 615	8 066	298	53	30	2	53	113	1.3	95	212
Richmond city (part)	1	1	-	-	-	-	-	-	-	-	-
Riley township	3 046	2 970	15	3	5	-	12	41	1.3	29	48
St. Clair city	5 802	5 649	7	14	50	-	8	74	1.3	38	70
St. Clair township	6 423	6 306	17	15	19	-	17	49	0.8	38	67
Wales township	2 986	2 859	97	10	2	-	4	14	0.5	12	32
Yale city	2 063	2 015	3	12	-	1	13	19	0.9	10	29
St. Joseph County	62 422	58 356	1 611	235	360	9	940	911	1.5	724	2 488
Burr Oak township	2 739	2 672	11	11	8	-	15	22	0.8	18	44
Burr Oak village	797	780	5	3	2	-	6	1	0.1	1	12
Colon township	3 405	3 327	17	8	8	-	4	41	1.2	26	23
Colon village	1 227	1 202	2	1	5	-	2	15	1.2	10	11
Constantine township	4 181	4 020	22	9	28	-	19	83	2.0	75	47
Constantine village	2 095	1 999	13	3	18	-	10	52	2.5	52	30
Fabius township	3 285	3 178	31	13	18	-	10	35	1.1	32	34
Fawn River township	1 648	1 604	10	1	7	-	19	7	0.4	5	45
Florence township	1 436	1 381	13	5	2	-	8	27	1.9	16	54
Flowerfield township	1 592	1 529	6	14	13	-	11	19	1.2	18	23
Leonidas township	1 239	1 208	6	6	-	-	3	16	1.3	15	6
Lockport township	3 814	3 277	396	16	22	-	34	69	1.8	56	85
Centreville village (part)	113	109	-	-	-	-	2	2	1.8	1	3
Mendon township	2 775	2 678	28	15	3	5	13	33	1.2	28	47
Mendon village	917	888	6	4	-	5	4	10	1.1	9	19
Mottville township	1 499	1 456	4	11	1	-	5	22	1.5	15	15
Nottawa township	3 999	3 870	46	10	21	-	10	42	1.1	40	43
Centreville village (part)	1 466	1 387	39	8	4	-	8	20	1.4	19	22
Park township	2 699	2 537	64	13	14	-	18	53	2.0	39	59

Table 3. **Race and Hispanic or Latino: 2000**—Con.

[For information on confidentiality protection, nonsampling error, and definitions, see text]

Not Hispanic or Latino										State County County Subdivision Place
	One race							Two or more races		
	White									
Total	Number	Percent of total population	Black or African American	American Indian and Alaska Native	Asian	Native Hawaiian and Other Pacific Islander	Some other race	Total	Two races excluding Some other race, and three or more races	
										Saginaw County—Con.
										Buena Vista charter township—Con.
1 081	1 028	88.8	25	4	-	-	-	24	23	Robin Glen-Indiantown CDP
5 891	5 149	78.0	590	19	40	1	5	87	76	Carrollton township
5 891	5 149	78.0	590	19	40	1	5	87	76	Carrollton CDP
1 026	1 002	95.9	1	8	-	-	3	12	5	Chapin township
4 655	4 602	94.7	11	11	3	-	4	24	18	Chesaning township
2 457	2 428	95.3	8	5	1	-	1	14	10	Chesaning village
4 792	4 745	98.1	13	6	14	-	-	14	11	Frankenmuth city
2 005	1 974	96.3	11	1	4	-	1	14	14	Frankenmuth township
2 056	2 017	96.1	2	9	7	-	5	16	6	Fremont township
1 869	1 848	95.8	2	5	1	1	-	12	12	James township
200	196	92.0	-	-	-	-	-	4	4	Shields CDP (part)
1 671	1 658	97.0	1	6	-	-	-	6	5	Jonesfield township
750	740	94.6	1	6	-	-	-	3	3	Merrill village
3 130	2 811	86.7	204	7	66	1	2	39	36	Kochville township
990	977	94.9	1	1	3	-	-	8	8	Lakefield township
2 601	2 554	96.7	23	6	2	-	-	16	12	Maple Grove township
913	887	95.9	1	11	6	-	-	8	8	Marion township
4 197	4 159	97.2	3	10	9	-	1	15	8	Richland township
1 541	1 531	96.6	2	5	1	-	1	1	1	Hemlock CDP
54 540	26 372	42.7	26 440	224	197	6	116	1 185	1 018	Saginaw city
38 005	34 281	86.4	2 066	97	1 056	2	30	473	351	Saginaw charter township
23 971	21 501	86.0	1 319	57	768	-	19	307	230	Saginaw Township North CDP
13 192	12 003	87.0	730	34	267	2	11	145	112	Saginaw Township South CDP
3 283	3 212	94.7	12	16	9	-	3	31	27	St. Charles township
1 947	1 904	94.4	11	11	3	-	1	17	17	St. Charles village (part)
2 081	1 727	72.0	306	15	10	-	-	23	21	Spaulding township
2 477	2 434	96.0	4	12	1	-	-	26	24	Swan Creek township
166	166	98.8	-	-	-	-	-	-	-	St. Charles village (part)
4 465	4 333	93.7	30	28	9	-	2	63	53	Taymouth township
1 070	1 026	91.4	12	11	3	-	1	17	11	Burt CDP
11 563	11 332	95.4	71	20	79	-	2	59	49	Thomas township
6 171	6 035	94.6	50	12	33	-	1	40	31	Shields CDP (part)
7 474	6 602	85.7	674	32	37	3	1	125	103	Tittabawassee township
4 984	4 180	81.2	663	27	25	3	1	85	64	Freeland CDP
1 687	1 632	90.7	32	7	9	-	-	7	7	Zilwaukee city
61	55	90.2	6	-	-	-	-	-	-	Zilwaukee township
160 642	153 893	93.7	3 381	742	637	26	81	1 882	1 635	St. Clair County
4 566	4 453	96.5	6	44	9	1	3	50	47	Algonac city
3 073	3 012	95.3	28	6	6	1	1	19	17	Berlin township
1 861	1 829	96.3	7	6	6	-	-	13	9	Brockway township
3 885	3 796	96.0	12	12	12	1	1	51	48	Burtchville township
4 703	4 557	96.0	24	10	8	4	-	100	93	Casco township
3 304	3 255	97.5	11	8	8	-	3	19	19	China township
9 739	9 560	97.3	20	66	11	-	1	81	74	Clay township
3 204	3 156	97.9	-	13	5	-	-	30	29	Pearl Beach CDP
5 453	5 360	97.0	16	18	21	2	2	34	30	Clyde township
4 509	4 413	95.6	4	26	17	1	1	47	42	Columbus township
3 785	3 739	98.0	2	4	6	3	-	31	29	Cottrellville township
3 611	3 560	98.1	8	10	7	1	2	23	19	East China township
2 470	2 443	97.5	6	3	7	2	-	9	8	Emmett township
250	249	99.2	-	1	-	-	-	-	-	Emmett village
10 504	10 091	94.4	154	25	143	1	6	84	64	Fort Gratiot township
1 632	1 616	96.9	2	2	2	-	-	10	8	Grant township
1 355	1 309	95.3	13	7	5	-	-	21	19	Greenwood township
6 878	6 694	96.1	57	35	17	3	-	72	64	Ira township
2 396	2 369	97.8	5	9	1	-	-	12	12	Kenockee township
8 492	8 269	95.8	75	27	13	2	4	102	93	Kimball township
1 147	1 115	93.9	19	5	-	-	-	8	8	Lynn township
4 588	4 507	96.9	4	25	11	-	5	36	32	Marine City city
9 572	9 435	97.4	15	29	42	1	1	49	42	Marysville city
313	301	93.5	7	3	-	-	-	2	2	Memphis city (part)
3 373	3 318	88.7	1	18	9	-	1	26	19	Mussey township
1 483	1 453	81.9	1	10	-	-	1	18	14	Capac village
30 955	27 326	84.5	2 451	244	170	2	38	724	634	Port Huron city
8 403	7 933	92.1	295	52	30	-	4	89	85	Port Huron township
1	1	100.0	-	-	-	-	-	-	-	Richmond city (part)
2 998	2 945	96.7	15	3	5	-	1	29	28	Riley township
5 732	5 594	96.4	7	12	50	-	1	68	34	St. Clair city
6 356	6 259	97.4	17	12	19	-	4	45	35	St. Clair township
2 954	2 832	94.8	97	10	2	-	-	13	12	Wales township
2 034	2 002	97.0	3	11	-	1	2	15	9	Yale city
59 934	56 994	91.3	1 561	208	353	4	59	755	679	St. Joseph County
2 695	2 649	96.7	11	11	8	-	-	16	16	Burr Oak township
785	774	97.1	5	3	2	-	-	1	1	Burr Oak village
3 382	3 314	97.3	16	8	8	-	3	33	26	Colon township
1 216	1 196	97.5	2	1	5	-	2	10	10	Colon village
4 134	3 999	95.6	21	8	24	-	8	74	73	Constantine township
2 065	1 986	94.8	13	2	14	-	-	50	50	Constantine village
3 251	3 154	96.0	30	12	18	-	4	33	31	Fabius township
1 603	1 578	95.8	9	1	7	-	2	6	5	Fawn River township
1 382	1 348	93.9	12	2	2	-	1	17	16	Florence township
1 569	1 518	95.4	6	14	13	-	-	18	18	Flowerfield township
1 233	1 205	97.3	6	6	-	-	-	16	15	Leonidas township
3 729	3 253	85.3	378	13	22	-	11	52	49	Lockport township
110	109	96.5	-	-	-	-	-	1	1	Centreville village (part)
2 728	2 657	95.7	28	14	3	-	2	24	23	Mendon township
898	880	96.0	6	4	-	-	-	8	8	Mendon village
1 484	1 444	96.3	4	11	1	-	2	22	15	Mottville township
3 956	3 839	96.0	46	10	20	-	-	41	39	Nottawa township
1 444	1 375	93.8	39	8	3	-	-	19	18	Centreville village (part)
2 640	2 509	93.0	64	9	14	-	2	42	35	Park township

Table 3. **Race and Hispanic or Latino: 2000**—Con.

[For information on confidentiality protection, nonsampling error, and definitions, see text]

State County County Subdivision Place	Total population	Race									Hispanic or Latino (of any race)
		One race						Two or more races			
		White	Black or African American	American Indian and Alaska Native	Asian	Native Hawaiian and Other Pacific Islander	Some other race	Number	Percent of total population	Two races excluding Some other race, and three or more races	
St. Joseph County—Con.											
Sherman township	3 248	3 155	21	6	22	1	16	27	0.8	25	47
Sturgis city	11 285	10 306	139	39	78	-	540	183	1.6	124	1 499
Sturgis township	2 403	2 265	17	5	39	-	51	26	1.1	19	155
Three Rivers city	7 328	6 182	773	30	50	-	125	168	2.3	144	199
White Pigeon township	3 847	3 711	7	23	26	3	39	38	1.0	29	63
White Pigeon village	1 627	1 539	3	18	9	1	33	24	1.5	18	42
Sanilac County	44 547	43 165	124	159	117	3	485	494	1.1	363	1 239
Argyle township	770	752	-	3	-	-	2	13	1.7	8	6
Austin township	673	668	1	3	-	-	-	1	0.1	-	3
Bridgehampton township	911	894	-	4	-	-	2	11	1.2	9	12
Carsonville village (part)	143	143	-	-	-	-	-	-	-	-	-
Brown City city (part)	1 328	1 303	1	3	-	-	8	13	1.0	12	43
Buel township	1 237	1 189	2	6	-	-	7	33	2.7	16	26
Croswell city	2 467	2 240	4	11	-	-	163	49	2.0	29	311
Custer township	1 036	1 006	2	5	3	-	14	6	0.6	5	51
Delaware township	930	906	-	2	1	-	3	18	1.9	14	23
Forestville village	127	121	-	1	-	-	-	5	3.9	5	3
Elk township	1 584	1 541	5	10	3	-	4	21	1.3	21	38
Peck village	599	580	-	4	2	-	-	13	2.2	13	7
Elmer township	790	779	-	1	4	-	-	6	0.8	6	2
Evergreen township	995	956	8	3	-	-	11	17	1.7	15	16
Flynn township	1 040	1 036	-	1	-	-	2	1	0.1	-	15
Forester township	1 108	1 090	-	5	1	-	6	6	0.5	6	19
Fremont township	913	891	4	10	-	-	2	6	0.7	3	5
Greenleaf township	804	793	-	-	3	-	1	7	0.9	7	8
Lamotte township	981	962	-	-	-	-	6	13	1.3	11	20
Lexington township	3 688	3 623	2	11	9	-	25	18	0.5	13	77
Lexington village	1 104	1 091	-	2	4	-	2	5	0.5	5	17
Maple Valley township	1 114	1 102	1	2	2	-	1	6	0.5	3	26
Marion township	1 803	1 719	3	6	9	-	45	21	1.2	10	102
Deckerville village	944	894	3	3	1	-	30	13	1.4	5	76
Marlette city	2 104	1 974	48	7	6	-	31	38	1.8	29	53
Marlette township	2 051	2 008	3	4	3	-	15	18	0.9	13	39
Minden township	633	602	-	-	-	-	22	9	1.4	9	23
Minden City village	242	240	-	-	-	-	-	2	0.8	2	3
Moore township	1 262	1 238	-	-	-	-	12	12	1.0	10	24
Sandusky city	2 745	2 611	24	4	48	-	37	21	0.8	15	94
Sanilac township	2 609	2 540	1	18	9	-	9	32	1.2	30	28
Port Sanilac village	658	636	-	5	1	-	4	12	1.8	10	14
Speaker township	1 408	1 366	3	9	2	-	8	20	1.4	17	16
Melvin village	160	157	-	3	-	-	-	-	-	-	2
Washington township	1 636	1 601	1	4	3	-	7	20	1.2	13	38
Applegate village	287	277	-	-	-	-	6	4	1.4	3	20
Carsonville village (part)	359	351	1	1	-	-	1	5	1.4	2	8
Watertown township	1 376	1 333	5	6	8	-	10	14	1.0	11	30
Wheatland township	530	519	-	5	-	-	4	2	0.4	2	8
Worth township	4 021	3 923	6	16	3	3	28	42	1.0	26	83
Schoolcraft County	8 903	7 894	145	545	37	-	33	249	2.8	237	83
Doyle township	630	576	3	33	-	-	-	18	2.9	17	6
Germfask township	491	449	4	30	1	-	-	7	1.4	7	-
Hiawatha township	1 328	1 248	1	52	5	-	1	21	1.6	20	4
Inwood township	722	651	-	38	4	-	4	25	3.5	24	10
Manistique city	3 583	3 118	134	185	26	-	10	110	3.1	101	47
Manistique township	1 053	874	1	122	-	-	11	45	4.3	45	6
Mueller township	245	218	-	20	-	-	4	3	1.2	3	7
Seney township	180	170	-	1	-	-	1	8	4.4	8	1
Thompson township	671	590	2	64	1	-	2	12	1.8	12	2
Shiawassee County	71 687	69 818	139	334	201	8	349	838	1.2	696	1 295
Antrim township	2 050	2 000	2	2	5	1	10	30	1.5	22	35
Bennington township	3 017	2 944	5	9	14	-	16	29	1.0	21	52
Burns township	3 500	3 427	1	15	6	-	2	49	1.4	44	53
Byron village	595	575	-	8	-	-	-	12	2.0	12	13
Caledonia township	4 427	4 305	6	14	27	1	30	44	1.0	36	73
Middletown CDP	966	942	3	5	2	-	8	6	0.6	5	19
Corunna city	3 381	3 258	36	22	7	-	19	39	1.2	28	86
Durand city	3 933	3 813	3	26	3	1	22	65	1.7	63	70
Fairfield township	745	738	-	-	2	1	-	4	0.5	4	7
Hazelton township	2 206	2 165	-	14	-	-	5	22	1.0	21	20
New Lothrop village	603	583	-	11	-	-	1	8	1.3	8	2
Laingsburg city	1 223	1 199	2	2	2	-	5	13	1.1	13	9
Middlebury township	1 491	1 465	4	3	3	-	6	10	0.7	10	21
Ovid village (part)	2	2	-	-	-	-	-	-	-	-	-
New Haven township	1 293	1 267	-	1	-	-	7	18	1.4	11	17
Owosso city	15 713	15 244	27	94	59	-	119	170	1.1	140	465
Owosso township	4 670	4 564	7	13	30	1	16	39	0.8	28	63
Perry city	2 065	2 020	4	9	8	-	1	23	1.1	20	15
Perry township	4 438	4 318	13	19	10	3	10	65	1.5	53	57
Morrice village	882	843	6	6	3	-	5	19	2.2	14	15
Rush township	1 409	1 389	1	5	-	-	4	10	0.7	6	17
Sciota township	1 801	1 748	10	11	1	-	7	24	1.3	19	22
Shiawassee township	2 907	2 827	-	19	3	-	11	47	1.6	42	30
Bancroft village	616	594	-	2	-	-	1	19	3.1	15	7
Venice township	2 588	2 528	2	6	2	-	18	32	1.2	27	51
Lennon village (part)	432	423	2	-	-	-	2	5	1.2	4	11
Vernon township	4 980	4 853	6	25	9	-	26	61	1.2	50	89
Vernon village	847	829	1	6	1	-	2	8	0.9	3	15
Woodhull township	3 850	3 746	10	25	10	-	15	44	1.1	38	43
Tuscola County	58 266	55 963	622	334	182	11	419	735	1.3	544	1 342
Akron township	1 589	1 523	3	12	3	-	28	20	1.3	13	73
Akron village (part)	292	284	-	-	-	-	2	6	2.1	3	22

Table 3. **Race and Hispanic or Latino: 2000**—Con.

[For information on confidentiality protection, nonsampling error, and definitions, see text]

Not Hispanic or Latino										State County County Subdivision Place
	One race							Two or more races		
	White									
Total	Number	Percent of total population	Black or African American	American Indian and Alaska Native	Asian	Native Hawaiian and Other Pacific Islander	Some other race	Total	Two races excluding Some other race, and three or more races	
										St. Joseph County—Con.
3 201	3 124	96.2	21	6	22	1	1	26	25	Sherman township
9 786	9 424	83.5	115	32	78	-	9	128	115	Sturgis city
2 248	2 170	90.3	17	-	39	-	1	21	17	Sturgis township
7 129	6 120	83.5	770	28	50	-	11	150	134	Three Rivers city
3 784	3 689	95.9	7	23	24	3	2	36	27	White Pigeon township
1 585	1 528	93.9	3	18	9	1	2	24	18	White Pigeon village
43 308	42 518	95.4	120	152	113	3	12	390	341	Sanilac County
764	749	97.3	-	3	-	-	-	12	8	Argyle township
670	666	99.0	1	3	-	-	-	-	-	Austin township
899	887	97.4	-	4	-	-	1	7	6	Bridgehampton township
143	143	100.0	-	-	-	-	-	-	-	Carsonville village (part)
1 285	1 269	95.6	1	2	-	-	-	13	12	Brown City city (part)
1 211	1 181	95.5	2	6	-	-	-	22	16	Buel township
2 156	2 114	85.7	2	9	-	-	-	31	29	Croswell city
985	969	93.5	2	5	3	-	-	6	5	Custer township
907	887	95.4	-	2	1	-	-	17	14	Delaware township
124	118	92.9	-	1	-	-	-	5	5	Forestville village
1 546	1 510	95.3	5	7	3	-	-	21	21	Elk township
592	573	95.7	-	4	2	-	-	13	13	Peck village
788	777	98.4	-	1	4	-	-	6	6	Elmer township
979	952	95.7	8	3	-	-	-	16	15	Evergreen township
1 025	1 021	98.2	-	1	-	-	2	1	-	Flynn township
1 089	1 076	97.1	-	5	1	-	1	6	6	Forester township
908	888	97.3	4	10	-	-	-	6	3	Fremont township
796	786	97.8	-	-	3	-	-	7	7	Greenleaf township
961	949	96.7	-	-	-	-	-	12	10	Lamotte township
3 611	3 579	97.0	2	11	7	-	-	12	12	Lexington township
1 087	1 079	97.7	-	2	2	-	-	4	4	Lexington village
1 088	1 079	96.9	1	2	2	-	-	4	3	Maple Valley township
1 701	1 672	92.7	3	6	8	-	-	12	10	Marion township
868	855	90.6	3	3	-	-	-	7	5	Deckerville village
2 051	1 961	93.2	48	7	5	-	2	28	23	Marlette city
2 012	1 988	96.9	3	4	3	-	-	14	12	Marlette township
610	598	94.5	-	-	-	-	4	8	8	Minden township
239	237	97.9	-	-	-	-	-	2	2	Minden City village
1 238	1 226	97.1	-	-	-	-	-	12	10	Moore township
2 651	2 560	93.3	23	3	48	-	1	16	15	Sandusky city
2 581	2 525	96.8	1	18	9	-	1	27	26	Sanilac township
644	631	95.9	-	5	1	-	-	7	6	Port Sanilac village
1 392	1 360	96.6	3	9	2	-	-	18	17	Speaker township
158	155	96.9	-	3	-	-	-	-	-	Melvin village
1 598	1 579	96.5	1	4	3	-	-	11	11	Washington township
267	264	92.0	-	-	-	-	-	3	3	Applegate village
351	347	96.7	1	1	-	-	-	2	2	Carsonville village (part)
1 346	1 316	95.6	4	6	8	-	-	12	11	Watertown township
522	515	97.2	-	5	-	-	-	2	2	Wheatland township
3 938	3 879	96.5	6	16	3	3	-	31	23	Worth township
8 820	7 846	88.1	140	533	37	-	20	244	234	Schoolcraft County
624	574	91.1	-	33	-	-	-	17	16	Doyle township
491	449	91.4	4	30	1	-	-	7	7	Germfask township
1 324	1 245	93.8	1	52	5	-	1	20	20	Hiawatha township
712	645	89.3	-	38	4	-	-	25	24	Inwood township
3 536	3 088	86.2	132	180	26	-	2	108	100	Manistique city
1 047	872	82.8	1	118	-	-	11	45	45	Manistique township
238	214	87.3	-	17	-	-	4	3	3	Mueller township
179	170	94.4	-	1	-	-	-	8	8	Seney township
669	589	87.8	2	64	1	-	2	11	11	Thompson township
70 392	69 016	96.3	135	293	199	8	15	726	668	Shiawassee County
2 015	1 976	96.4	2	2	5	1	-	29	22	Antrim township
2 965	2 917	96.7	5	7	14	-	1	21	21	Bennington township
3 447	3 381	96.6	1	15	6	-	-	44	44	Burns township
582	562	94.5	-	8	-	-	-	12	12	Byron village
4 354	4 262	96.3	6	14	27	1	1	43	36	Caledonia township
947	930	96.3	3	5	2	-	1	6	5	Middletown CDP
3 295	3 200	94.6	34	20	7	-	1	33	26	Corunna city
3 863	3 773	95.9	3	25	3	1	-	58	56	Durand city
738	731	98.1	-	-	2	1	-	4	4	Fairfield township
2 186	2 154	97.6	-	14	-	-	1	17	17	Hazelton township
601	581	96.4	-	11	-	-	1	8	8	New Lothrop village
1 214	1 195	97.7	2	2	2	-	-	13	13	Laingsburg city
1 470	1 450	97.3	4	2	3	-	1	10	10	Middlebury township
2	2	100.0	-	-	-	-	-	-	-	Ovid village (part)
1 276	1 261	97.5	-	1	-	-	1	13	11	New Haven township
15 248	14 944	95.1	26	73	59	-	2	144	134	Owosso city
4 607	4 528	97.0	7	13	28	1	-	30	27	Owosso township
2 050	2 009	97.3	4	8	8	-	-	21	20	Perry city
4 381	4 282	96.5	12	16	10	3	2	56	51	Perry township
867	838	95.0	6	6	3	-	-	14	14	Morrice village
1 392	1 380	97.9	1	5	-	-	-	6	6	Rush township
1 779	1 733	96.2	10	11	1	-	1	23	19	Sciota township
2 877	2 815	96.8	-	17	3	-	-	42	38	Shiawassee township
609	593	96.3	-	1	-	-	-	15	11	Bancroft village
2 537	2 497	96.5	2	6	2	-	1	29	26	Venice township
421	414	95.8	2	-	-	-	-	5	4	Lennon village (part)
4 891	4 804	96.5	6	20	9	-	-	52	50	Vernon township
832	825	97.4	1	2	1	-	-	3	3	Vernon village
3 807	3 724	96.7	10	22	10	-	3	38	37	Woodhull township
56 924	55 200	94.7	613	322	175	10	24	580	511	Tuscola County
1 516	1 483	93.3	3	12	3	-	-	15	11	Akron township
270	266	91.1	-	-	-	-	-	4	2	Akron village (part)

Table 3. **Race and Hispanic or Latino: 2000**—Con.

[For information on confidentiality protection, nonsampling error, and definitions, see text]

State County County Subdivision Place	Total population	Race									Hispanic or Latino (of any race)
		One race						Two or more races			
		White	Black or African American	American Indian and Alaska Native	Asian	Native Hawaiian and Other Pacific Islander	Some other race	Number	Percent of total population	Two races excluding Some other race, and three or more races	
Tuscola County—Con.											
Almer township	3 023	2 931	6	17	14	-	21	34	1.1	29	80
Caro village (part)	747	704	6	6	8	-	12	11	1.5	9	21
Arbela township	3 219	3 122	9	21	4	5	16	42	1.3	31	59
Columbia township	1 419	1 379	-	4	7	1	11	17	1.2	11	35
Unionville village	605	587	-	-	5	-	2	11	1.8	5	17
Dayton township	1 869	1 773	45	3	4	1	4	39	2.1	34	32
Denmark township	3 249	3 152	1	6	40	-	18	32	1.0	15	79
Reese village	1 375	1 354	1	4	1	-	4	11	0.8	6	25
Elkland township	3 659	3 579	9	31	16	-	6	18	0.5	11	40
Cass City village (part)	2 640	2 579	9	23	13	-	6	10	0.4	8	33
Ellington township	1 304	1 273	1	7	1	-	9	13	1.0	12	24
Elmwood township	1 213	1 147	3	10	3	-	21	29	2.4	14	50
Gagetown village	389	356	-	4	3	-	11	15	3.9	5	28
Fairgrove township	1 749	1 679	3	9	3	-	29	26	1.5	17	87
Akron village (part)	169	166	-	1	-	-	-	2	1.2	2	6
Fairgrove village	627	586	2	7	2	-	14	16	2.6	13	46
Fremont township	3 559	3 470	6	18	4	-	2	59	1.7	46	51
Mayville village	1 055	1 031	5	-	2	-	-	17	1.6	14	12
Gilford township	833	815	3	-	-	-	7	8	1.0	7	27
Indianfields township	6 392	5 930	181	59	35	2	107	78	1.2	50	258
Caro village (part)	3 398	3 218	17	36	28	2	69	28	0.8	17	148
Juniata township	1 673	1 570	42	16	-	-	18	27	1.6	16	41
Kingston township	1 615	1 558	3	7	1	-	11	35	2.2	27	30
Kingston village (part)	389	373	1	1	-	-	4	10	2.6	10	11
Koylton township	1 579	1 519	8	11	4	-	5	32	2.0	32	19
Kingston village (part)	61	53	2	-	1	-	-	5	8.2	5	-
Millington township	4 459	4 366	11	17	5	-	11	49	1.1	34	50
Millington village	1 137	1 124	4	2	1	-	2	4	0.4	4	6
Novesta township	1 606	1 562	4	13	1	-	7	19	1.2	19	36
Cass City village (part)	3	3	-	-	-	-	-	-	-	-	-
Tuscola township	2 152	2 117	-	9	7	-	14	5	0.2	2	26
Vassar city	2 823	2 496	233	6	6	-	38	44	1.6	36	83
Vassar township	4 356	4 215	20	22	19	-	19	61	1.4	45	97
Watertown township	2 231	2 196	4	13	1	-	5	12	0.5	12	16
Wells township	1 946	1 863	26	18	3	1	8	27	1.4	27	26
Wisner township	749	728	1	5	1	1	4	9	1.2	4	23
Van Buren County	76 263	67 051	4 001	705	229	9	2 614	1 654	2.2	1 195	5 634
Almena township	4 226	4 065	52	33	12	3	31	30	0.7	26	60
Antwerp township	10 813	10 115	140	38	56	-	237	227	2.1	156	548
Lawton village	1 859	1 687	23	14	1	-	74	60	3.2	24	216
Mattawan village	2 536	2 388	48	9	8	-	31	52	2.1	45	79
Paw Paw village (part)	91	86	1	-	-	-	1	3	3.3	1	4
Arlington township	2 075	1 867	77	11	-	-	86	34	1.6	31	150
Bangor city	1 933	1 461	246	21	4	-	153	48	2.5	24	235
Bangor township	2 121	1 818	84	25	4	-	137	53	2.5	35	277
Bloomingdale township	3 364	3 145	59	30	7	-	68	55	1.6	54	172
Bloomingdale village	528	479	14	10	-	-	11	14	2.7	14	19
Columbia township	2 714	2 413	83	28	4	-	126	60	2.2	40	205
Breedsville village	235	194	8	11	-	-	21	1	0.4	1	30
Covert township	3 141	1 605	1 107	32	4	-	251	142	4.5	117	478
Decatur township	3 916	3 497	181	46	10	4	104	74	1.9	51	195
Decatur village	1 838	1 611	107	26	5	-	34	55	3.0	35	75
Geneva township	3 975	3 281	365	55	7	-	172	95	2.4	71	315
Gobles city	815	767	-	15	1	-	9	23	2.8	17	19
Hamilton township	1 797	1 594	33	23	1	-	103	43	2.4	14	370
Hartford city	2 476	2 115	22	82	6	-	178	73	2.9	53	315
Hartford township	3 159	2 750	15	38	7	-	281	68	2.2	49	490
Keeler township	2 601	2 311	35	30	4	-	146	75	2.9	30	587
Lawrence township	3 341	2 822	98	36	12	-	237	136	4.1	88	448
Lawrence village	1 059	840	40	16	9	-	101	53	5.0	45	194
Paw Paw township	7 091	6 637	172	62	19	2	67	132	1.9	109	246
Paw Paw village (part)	3 272	3 036	95	28	9	2	39	63	1.9	48	96
Pine Grove township	2 773	2 668	28	13	9	-	17	38	1.4	36	42
Porter township	2 406	2 312	14	6	5	-	52	17	0.7	13	93
South Haven city (part)	5 013	4 147	644	35	35	-	52	100	2.0	73	117
South Haven charter township	4 046	3 322	510	29	17	-	78	90	2.2	72	216
Waverly township	2 467	2 339	36	17	5	-	29	41	1.7	36	56
Washtenaw County	322 895	249 916	39 697	1 161	20 338	126	3 364	8 293	2.6	6 169	8 839
Ann Arbor city	114 024	85 151	10 070	332	13 566	41	1 384	3 480	3.1	2 552	3 814
Ann Arbor township	4 720	3 833	106	8	641	3	40	89	1.9	64	105
Barton Hills village	335	298	5	-	17	1	1	13	3.9	8	4
Augusta township	4 813	4 458	254	16	10	3	8	64	1.3	55	33
Bridgewater township	1 646	1 632	2	2	1	-	-	9	0.5	9	8
Dexter township	5 248	5 118	20	15	32	3	4	56	1.1	40	54
Freedom township	1 562	1 455	-	4	6	-	83	14	0.9	12	137
Lima township	3 224	3 145	12	7	19	-	7	34	1.1	27	29
Chelsea village (part)	707	687	5	1	5	-	3	6	0.8	3	4
Lodi township	5 710	5 381	130	18	80	3	15	83	1.5	77	70
Lyndon township	2 728	2 451	167	32	9	-	35	34	1.2	28	68
Manchester township	4 102	4 026	15	19	7	-	11	24	0.6	15	47
Manchester village	2 160	2 122	8	10	4	-	9	7	0.3	6	32
Milan city (part)	3 065	2 889	49	13	25	1	61	27	0.9	14	116
Northfield township	8 252	7 933	88	38	47	10	19	117	1.4	101	89
Whitmore Lake CDP (part)	4 850	4 648	56	23	21	8	14	80	1.6	69	62
Pittsfield charter township	30 167	21 229	4 311	132	3 005	14	507	969	3.2	651	1 199
Salem township	5 562	5 338	74	10	38	-	20	82	1.5	65	63
Saline city	8 034	7 688	45	26	156	4	26	89	1.1	71	139
Saline township	1 302	1 272	9	-	9	-	-	12	0.9	8	6
Scio township	15 759	14 109	651	43	583	5	63	305	1.9	272	241
Dexter village (part)	2 338	2 258	10	7	24	-	6	33	1.4	30	23
Sharon township	1 678	1 622	7	3	2	1	28	15	0.9	13	51
Superior township	10 740	6 767	3 309	51	247	3	76	287	2.7	238	197

Table 3. **Race and Hispanic or Latino: 2000**—Con.

[For information on confidentiality protection, nonsampling error, and definitions, see text]

Not Hispanic or Latino										State County County Subdivision Place
	One race							Two or more races		
	White									
Total	Number	Percent of total population	Black or African American	American Indian and Alaska Native	Asian	Native Hawaiian and Other Pacific Islander	Some other race	Total	Two races excluding Some other race, and three or more races	
										Tuscola County—Con.
2 943	2 878	95.2	5	16	14	-	1	29	28	Almer township
726	698	93.4	5	5	8	-	1	9	9	Caro village (part)
3 160	3 088	95.9	9	20	4	5	-	34	30	Arbela township
1 384	1 361	95.9	-	4	7	1	2	9	9	Columbia township
588	578	95.5	-	-	5	-	-	5	5	Unionville village
1 837	1 748	93.5	44	2	3	1	1	38	34	Dayton township
3 170	3 105	95.6	1	6	40	-	-	18	15	Denmark township
1 350	1 337	97.2	1	4	1	-	-	7	6	Reese village
3 619	3 548	97.0	9	30	16	-	3	13	11	Elkland township
2 607	2 551	96.6	9	23	13	-	3	8	8	Cass City village (part)
1 280	1 258	96.5	1	7	1	-	-	13	12	Ellington township
1 163	1 122	92.5	3	8	3	-	1	26	14	Elmwood township
361	342	87.9	-	4	3	-	-	12	5	Gagetown village
1 662	1 631	93.3	3	8	3	-	-	17	16	Fairgrove township
163	160	94.7	-	1	-	-	-	2	2	Akron village (part)
581	559	89.2	2	6	2	-	-	12	12	Fairgrove village
3 508	3 440	96.7	6	18	3	-	-	41	37	Fremont township
1 043	1 022	96.9	5	-	2	-	-	14	14	Mayville village
806	795	95.4	3	-	-	-	-	8	7	Gilford township
6 134	5 799	90.7	177	58	35	2	6	57	47	Indianfields township
3 250	3 144	92.5	17	35	28	2	5	19	16	Caro village (part)
1 632	1 556	93.0	42	16	-	-	3	15	13	Juniata township
1 585	1 545	95.7	2	7	1	-	-	30	24	Kingston township
378	367	94.3	-	1	-	-	-	10	10	Kingston village (part)
1 560	1 505	95.3	8	11	4	-	-	32	32	Koylton township
61	53	86.9	2	-	1	-	-	5	5	Kingston village (part)
4 409	4 334	97.2	11	17	5	-	3	39	34	Millington township
1 131	1 119	98.4	4	2	1	-	1	4	4	Millington village
1 570	1 537	95.7	4	13	1	-	-	15	15	Novesta township
3	3	100.0	-	-	-	-	-	-	-	Cass City village (part)
2 126	2 108	98.0	-	9	7	-	-	2	2	Tuscola township
2 740	2 457	87.0	232	5	6	-	1	39	36	Vassar city
4 259	4 157	95.4	19	21	15	-	-	47	43	Vassar township
2 215	2 187	98.0	4	11	1	-	-	12	12	Watertown township
1 920	1 846	94.9	26	18	2	-	3	25	25	Wells township
726	712	95.1	1	5	1	1	-	6	4	Wisner township
70 629	64 466	84.5	3 939	651	226	4	87	1 256	1 116	Van Buren County
4 166	4 040	95.6	48	33	12	2	2	29	26	Almena township
10 265	9 875	91.3	133	37	56	-	7	157	151	Antwerp township
1 643	1 581	85.0	23	13	1	-	1	24	24	Lawton village
2 457	2 345	92.5	46	9	8	-	4	45	44	Mattawan village
87	83	91.2	1	-	-	-	-	3	1	Paw Paw village (part)
1 925	1 806	87.0	77	11	-	-	3	28	28	Arlington township
1 698	1 398	72.3	243	15	4	-	3	35	24	Bangor city
1 844	1 701	80.2	84	21	4	-	1	33	30	Bangor township
3 192	3 050	90.7	57	24	7	-	1	53	53	Bloomingdale township
509	477	90.3	14	4	-	-	-	14	14	Bloomingdale village
2 509	2 329	85.8	83	27	4	-	10	56	40	Columbia township
205	185	78.7	8	11	-	-	-	1	1	Breedsville village
2 663	1 407	44.8	1 095	24	3	-	9	125	115	Covert township
3 721	3 429	87.6	179	42	9	-	7	55	47	Decatur township
1 763	1 581	86.0	107	24	5	-	6	40	34	Decatur village
3 660	3 150	79.2	361	55	7	-	7	80	59	Geneva township
796	760	93.3	-	14	1	-	-	21	17	Gobles city
1 427	1 360	75.7	28	23	1	-	-	15	14	Hamilton township
2 161	1 996	80.6	21	81	6	-	2	55	50	Hartford city
2 669	2 555	80.9	15	33	7	-	-	59	47	Hartford township
2 014	1 918	73.7	32	29	4	-	3	28	27	Keeler township
2 893	2 679	80.2	98	32	12	-	-	72	66	Lawrence township
865	764	72.1	40	16	9	-	-	36	35	Lawrence village
6 845	6 486	91.5	166	56	18	2	2	115	103	Paw Paw township
3 176	2 989	91.4	94	26	8	2	1	56	45	Paw Paw village (part)
2 731	2 645	95.4	28	13	9	-	-	36	36	Pine Grove township
2 313	2 270	94.3	14	6	5	-	1	17	13	Porter township
4 896	4 096	81.7	635	31	35	-	19	80	71	South Haven city (part)
3 830	3 201	79.1	506	29	17	-	10	67	63	South Haven charter township
2 411	2 315	93.8	36	15	5	-	-	40	36	Waverly township
314 056	245 033	75.9	39 326	1 042	20 270	107	864	7 414	5 858	Washtenaw County
110 210	82 975	72.8	9 906	287	13 532	34	386	3 090	2 408	Ann Arbor city
4 615	3 757	79.6	106	7	640	3	20	82	61	Ann Arbor township
331	296	88.4	5	-	17	1	-	12	8	Barton Hills village
4 780	4 436	92.2	253	16	9	3	3	60	55	Augusta township
1 638	1 626	98.8	2	1	1	-	-	8	8	Bridgewater township
5 194	5 084	96.9	20	14	32	-	1	43	38	Dexter township
1 425	1 404	89.9	-	3	6	-	-	12	12	Freedom township
3 195	3 127	97.0	12	7	19	-	3	27	26	Lima township
703	686	97.0	5	1	5	-	3	3	3	Chelsea village (part)
5 640	5 319	93.2	129	17	80	3	11	81	77	Lodi township
2 660	2 425	88.9	166	29	9	-	1	30	26	Lyndon township
4 055	3 991	97.3	14	19	7	-	-	24	15	Manchester township
2 128	2 100	97.2	7	10	4	-	-	7	6	Manchester village
2 949	2 842	92.7	45	13	23	1	3	22	14	Milan city (part)
8 163	7 880	95.5	86	36	47	7	3	104	96	Northfield township
4 788	4 616	95.2	54	22	21	5	2	68	64	Whitmore Lake CDP (part)
28 968	20 612	68.3	4 261	118	2 995	13	130	839	599	Pittsfield charter township
5 499	5 293	95.2	74	10	38	-	7	77	63	Salem township
7 895	7 580	94.3	44	25	155	4	7	80	68	Saline city
1 296	1 266	97.2	9	-	9	-	-	12	8	Saline township
15 518	13 953	88.5	647	37	583	5	19	274	254	Scio township
2 315	2 242	95.9	10	6	24	-	2	31	30	Dexter village (part)
1 627	1 602	95.5	7	2	2	-	1	13	13	Sharon township
10 543	6 674	62.1	3 294	41	246	3	19	266	236	Superior township

Table 3. **Race and Hispanic or Latino: 2000**—Con.

[For information on confidentiality protection, nonsampling error, and definitions, see text]

State County County Subdivision Place	Total population	Race									Hispanic or Latino (of any race)
		One race						Two or more races			
		White	Black or African American	American Indian and Alaska Native	Asian	Native Hawaiian and Other Pacific Islander	Some other race	Number	Percent of total population	Two races excluding Some other race, and three or more races	
Washtenaw County—Con.											
Sylvan township	6 425	6 243	43	20	33	3	17	66	1.0	54	82
Chelsea village (part)	3 691	3 585	26	11	16	3	14	36	1.0	29	32
Webster township	5 198	5 052	32	16	45	-	13	40	0.8	35	60
Dexter village (part)	-	-	-	-	-	-	-	-	(X)	-	-
York charter township	7 392	6 191	940	19	77	1	62	102	1.4	43	300
Ypsilanti city	22 362	13 731	6 838	98	712	15	295	673	3.0	538	552
Ypsilanti township	49 182	33 202	12 525	239	988	16	590	1 622	3.3	1 187	1 379
Wayne County	2 061 162	1 065 607	868 992	7 627	35 141	506	32 020	51 269	2.5	26 978	77 207
Allen Park city	29 376	28 083	214	106	238	7	354	374	1.3	237	1 389
Belleville city	3 997	3 499	315	16	47	-	38	82	2.1	62	101
Brownstown township	22 989	20 464	878	121	880	-	197	449	2.0	305	824
Canton township	76 366	64 045	3 466	224	6 664	17	489	1 461	1.9	1 090	1 788
Canton CDP	76 366	64 045	3 466	224	6 664	17	489	1 461	1.9	1 090	1 788
Dearborn city	97 775	84 931	1 248	258	1 441	14	710	9 173	9.4	1 452	2 931
Dearborn Heights city	58 264	53 395	1 236	216	1 306	4	470	1 637	2.8	711	1 974
Detroit city	951 270	116 599	775 772	3 140	9 268	251	24 199	22 041	2.3	12 736	47 167
Ecorse city	11 229	5 859	4 555	73	21	2	377	342	3.0	207	1 004
Flat Rock city	8 488	8 091	121	42	40	-	54	140	1.6	111	229
Garden City city	30 047	28 904	332	120	215	2	91	383	1.3	267	611
Gibraltar city	4 264	4 125	22	14	17	-	25	61	1.4	53	78
Grosse Ile township	10 894	10 374	39	37	299	4	32	109	1.0	82	175
Grosse Ile CDP	10 894	10 374	39	37	299	4	32	109	1.0	82	175
Grosse Pointe city	5 670	5 510	45	4	59	1	17	34	0.6	30	83
Grosse Pointe township	2 743	2 577	16	5	109	-	12	24	0.9	13	49
Grosse Pointe Shores village (part)	2 743	2 577	16	5	109	-	12	24	0.9	13	49
Grosse Pointe Farms city	9 764	9 528	63	11	110	-	11	41	0.4	35	108
Grosse Pointe Park city	12 443	11 507	367	44	226	4	49	246	2.0	133	217
Grosse Pointe Woods city	17 080	16 448	108	11	355	-	19	139	0.8	98	167
Hamtramck city	22 976	14 007	3 473	98	2 382	23	262	2 731	11.9	605	300
Harper Woods city	14 254	12 247	1 460	48	243	1	57	198	1.4	166	224
Highland Park city	16 746	688	15 648	45	41	3	42	279	1.7	244	95
Huron charter township	13 737	13 182	148	88	49	1	72	197	1.4	151	344
Inkster city	30 115	7 571	20 330	124	1 031	3	224	832	2.8	689	482
Lincoln Park city	40 008	37 312	824	213	204	2	728	725	1.8	462	2 556
Livonia city	100 545	95 975	951	223	1 951	14	318	1 113	1.1	780	1 731
Melvindale city	10 735	9 382	565	80	138	4	257	309	2.9	186	955
Northville city (part)	3 107	2 999	11	6	39	1	26	25	0.8	24	52
Northville township	21 036	18 787	923	58	905	7	92	264	1.3	204	372
Plymouth city	9 022	8 699	51	32	95	6	27	112	1.2	97	118
Plymouth township	27 798	25 680	822	76	759	4	110	347	1.2	265	455
Plymouth Township CDP	27 798	25 680	822	76	759	4	110	347	1.2	265	455
Redford township	51 622	45 418	4 410	222	392	10	295	875	1.7	644	1 044
Redford CDP	51 622	45 418	4 410	222	392	10	295	875	1.7	644	1 044
River Rouge city	9 917	5 214	4 166	77	16	4	162	278	2.8	198	492
Riverview city	13 272	12 497	276	57	249	2	42	149	1.1	119	327
Rockwood city	3 442	3 292	22	34	21	-	33	40	1.2	36	87
Romulus city	22 979	15 019	6 891	124	135	20	185	605	2.6	509	463
Southgate city	30 136	28 224	635	151	502	13	256	355	1.2	240	1 198
Sumpter township	11 856	10 040	1 462	62	21	-	59	212	1.8	181	211
Taylor city	65 868	56 731	5 763	448	1 072	21	492	1 341	2.0	1 017	2 131
Trenton city	19 584	18 981	73	81	152	5	45	247	1.3	193	390
Van Buren township	23 559	19 468	2 835	128	440	10	121	557	2.4	436	529
Wayne city	19 051	16 072	2 151	117	275	8	82	346	1.8	256	369
Westland city	86 602	75 527	5 867	396	2 437	28	582	1 765	2.0	1 213	2 138
Woodhaven city	12 530	11 680	292	61	205	2	105	185	1.5	107	433
Wyandotte city	28 006	26 976	146	136	92	8	202	446	1.6	334	816
Wexford County	30 484	29 659	57	225	127	9	74	333	1.1	273	307
Antioch township	810	785	-	14	4	-	-	7	0.9	5	7
Boon township	670	659	-	1	-	-	1	9	1.3	6	11
Harrietta village (part)	147	144	-	-	-	-	1	2	1.4	2	8
Cadillac city	10 000	9 655	21	92	63	3	28	138	1.4	109	118
Cedar Creek township	1 489	1 448	6	10	6	-	3	16	1.1	16	18
Cherry Grove township	2 328	2 281	2	9	14	-	-	22	0.9	20	16
Clam Lake township	2 238	2 213	3	6	2	-	-	14	0.6	11	11
Colfax township	763	761	-	-	-	-	1	1	0.1	1	1
Greenwood township	542	529	3	2	-	-	1	7	1.3	7	10
Hanover township	1 200	1 143	5	14	2	-	17	19	1.6	10	38
Buckley village	550	515	4	13	2	-	7	9	1.6	7	20
Haring township	2 962	2 905	11	17	10	-	4	15	0.5	13	16
Henderson township	176	174	-	-	-	-	-	2	1.1	2	3
Liberty township	800	778	-	7	1	4	1	9	1.1	9	6
Manton city	1 221	1 196	-	5	3	-	-	17	1.4	16	14
Selma township	1 915	1 860	-	12	19	2	6	16	0.8	12	13
Slagle township	569	562	-	5	-	-	-	2	0.4	2	-
Harrietta village (part)	22	22	-	-	-	-	-	-	-	-	-
South Branch township	330	324	-	-	-	-	1	5	1.5	4	5
Springville township	1 673	1 615	5	21	3	-	11	18	1.1	17	15
Mesick village	447	441	3	1	-	-	-	2	0.4	2	7
Wexford township	798	771	1	10	-	-	-	16	2.0	13	5

Table 3. **Race and Hispanic or Latino: 2000**—Con.

[For information on confidentiality protection, nonsampling error, and definitions, see text]

Not Hispanic or Latino										
	One race							Two or more races		
	White									**State** **County** **County Subdivision** **Place**
Total	Number	Percent of total population	Black or African American	American Indian and Alaska Native	Asian	Native Hawaiian and Other Pacific Islander	Some other race	Total	Two races excluding Some other race, and three or more races	
										Washtenaw County—Con.
6 343	6 175	96.1	43	20	33	3	8	61	54	Sylvan township
3 659	3 563	96.5	26	11	16	3	7	33	29	Chelsea village (part)
5 138	5 004	96.3	31	16	45	-	9	33	31	Webster township
-	-	(X)	-	-	-	-	-	-	-	Dexter village (part)
7 092	5 982	80.9	931	12	65	1	15	86	43	York charter township
21 810	13 529	60.5	6 793	87	710	13	68	610	514	Ypsilanti city
47 803	32 497	66.1	12 453	225	984	14	150	1 480	1 139	Ypsilanti township
1 983 955	1 028 984	49.9	864 627	6 582	34 837	398	3 191	45 336	25 487	Wayne County
27 987	27 174	92.5	211	94	232	7	15	254	202	Allen Park city
3 896	3 448	86.3	314	13	45	-	9	67	60	Belleville city
22 165	19 915	86.6	867	99	879	-	40	365	296	Brownstown township
74 578	62 846	82.3	3 434	205	6 634	14	145	1 300	1 046	Canton township
74 578	62 846	82.3	3 434	205	6 634	14	145	1 300	1 046	Canton CDP
94 844	82 893	84.8	1 225	214	1 431	13	124	8 944	1 363	Dearborn city
56 290	52 032	89.3	1 224	196	1 289	4	54	1 491	684	Dearborn Heights city
904 103	99 921	10.5	771 966	2 572	9 135	169	1 676	18 664	11 991	Detroit city
10 225	5 313	47.3	4 533	58	21	2	33	265	194	Ecorse city
8 259	7 927	93.4	119	35	40	-	16	122	103	Flat Rock city
29 436	28 438	94.6	330	112	211	1	10	334	250	Garden City city
4 186	4 078	95.6	22	13	17	-	-	56	52	Gibraltar city
10 719	10 241	94.0	39	35	294	4	7	99	80	Grosse Ile township
10 719	10 241	94.0	39	35	294	4	7	99	80	Grosse Ile CDP
5 587	5 449	96.1	44	4	59	1	-	30	27	Grosse Pointe city
2 694	2 537	92.5	16	5	109	-	4	23	13	Grosse Pointe township
2 694	2 537	92.5	16	5	109	-	4	23	13	Grosse Pointe Shores village (part)
9 656	9 429	96.6	60	11	110	-	10	36	34	Grosse Pointe Farms city
12 226	11 345	91.2	362	41	220	4	21	233	129	Grosse Pointe Park city
16 913	16 310	95.5	106	10	353	-	7	127	92	Grosse Pointe Woods city
22 676	13 872	60.4	3 430	88	2 377	23	198	2 688	590	Hamtramck city
14 030	12 099	84.9	1 449	45	242	-	22	173	151	Harper Woods city
16 651	668	4.0	15 598	39	41	3	29	273	241	Highland Park city
13 393	12 958	94.3	140	76	46	1	13	159	145	Huron charter township
29 633	7 379	24.5	20 267	111	1 023	3	83	767	669	Inkster city
37 452	35 701	89.2	810	173	198	2	30	538	421	Lincoln Park city
98 814	94 651	94.1	945	207	1 944	13	72	982	746	Livonia city
9 780	8 773	81.7	556	69	137	4	15	226	165	Melvindale city
3 055	2 978	95.8	10	3	37	1	2	24	24	Northville city (part)
20 664	18 538	88.1	914	47	891	6	18	250	199	Northville township
8 904	8 616	95.5	51	31	95	5	6	100	90	Plymouth city
27 343	25 365	91.2	809	72	755	4	30	308	254	Plymouth township
27 343	25 365	91.2	809	72	755	4	30	308	254	Plymouth Township CDP
50 578	44 731	86.7	4 383	211	385	9	66	793	622	Redford township
50 578	44 731	86.7	4 383	211	385	9	66	793	622	Redford CDP
9 425	4 951	49.9	4 144	62	15	3	27	223	185	River Rouge city
12 945	12 227	92.1	275	53	248	2	13	127	113	Riverview city
3 355	3 233	93.9	22	34	21	-	7	38	35	Rockwood city
22 516	14 773	64.3	6 854	118	135	18	64	554	491	Romulus city
28 938	27 382	90.9	624	131	501	9	8	283	220	Southgate city
11 645	9 895	83.5	1 456	55	21	-	24	194	176	Sumpter township
63 737	55 338	84.0	5 721	403	1 064	19	77	1 115	948	Taylor city
19 194	18 688	95.4	73	78	150	4	1	200	176	Trenton city
23 030	19 135	81.2	2 820	115	438	9	25	488	405	Van Buren township
18 682	15 819	83.0	2 145	106	275	8	20	309	245	Wayne city
84 464	74 116	85.6	5 823	360	2 427	25	127	1 586	1 155	Westland city
12 097	11 381	90.8	292	57	201	2	24	140	99	Woodhaven city
27 190	26 421	94.3	144	121	91	6	19	388	306	Wyandotte city
30 177	29 469	96.7	54	215	126	6	13	294	257	Wexford County
803	780	96.3	-	12	4	-	-	7	5	Antioch township
659	651	97.2	-	1	-	-	-	7	6	Boon township
139	137	93.2	-	-	-	-	-	2	2	Harrietta village (part)
9 882	9 593	95.9	19	88	63	-	3	116	97	Cadillac city
1 471	1 434	96.3	6	9	6	-	-	16	16	Cedar Creek township
2 312	2 267	97.4	2	9	14	-	-	20	19	Cherry Grove township
2 227	2 202	98.4	3	6	2	-	-	14	11	Clam Lake township
762	761	99.7	-	-	-	-	-	1	1	Colfax township
532	523	96.5	3	2	-	-	-	4	4	Greenwood township
1 162	1 129	94.1	5	14	2	-	-	12	10	Hanover township
530	502	91.3	4	13	2	-	-	9	7	Buckley village
2 946	2 894	97.7	10	17	10	-	1	14	13	Haring township
173	171	97.2	-	-	-	-	-	2	2	Henderson township
794	773	96.6	-	7	1	4	-	9	9	Liberty township
1 207	1 183	96.9	-	5	2	-	-	17	16	Manton city
1 902	1 854	96.8	-	12	19	2	1	14	12	Selma township
569	562	98.8	-	5	-	-	-	2	2	Slagle township
22	22	100.0	-	-	-	-	-	-	-	Harrietta village (part)
325	320	97.0	-	-	-	-	-	5	4	South Branch township
1 658	1 603	95.8	5	21	3	-	8	18	17	Springville township
440	434	97.1	3	1	-	-	-	2	2	Mesick village
793	769	96.4	1	7	-	-	-	16	13	Wexford township

Table 4. **Race and Hispanic or Latino: 2000**

[For information on confidentiality protection, nonsampling error, and definitions, see text]

State County Place and County Subdivision	Total population	Race									Hispanic or Latino (of any race)
		One race						Two or more races			
		White	Black or African American	American Indian and Alaska Native	Asian	Native Hawaiian and Other Pacific Islander	Some other race	Number	Percent of total population	Two races excluding Some other race, and three or more races	
The State	**9 938 444**	**7 966 053**	**1 412 742**	**58 479**	**176 510**	**2 692**	**129 552**	**192 416**	**1.9**	**129 493**	**323 877**
COUNTY											
Alcona County	11 719	11 489	19	73	21	1	7	109	0.9	101	81
Alger County	9 862	8 660	603	325	32	4	38	200	2.0	185	99
Allegan County	105 665	98 769	1 385	576	582	35	2 924	1 394	1.3	916	6 040
Alpena County	31 314	30 753	77	123	103	1	39	218	0.7	192	181
Antrim County	23 110	22 419	45	247	35	22	70	272	1.2	229	284
Arenac County	17 269	16 472	315	164	50	2	36	230	1.3	199	238
Baraga County	8 746	6 875	436	1 053	24	1	23	334	3.8	290	81
Barry County	56 755	55 276	139	263	153	5	281	638	1.1	524	831
Bay County	110 157	104 580	1 389	600	526	7	1 354	1 701	1.5	1 280	4 308
Benzie County	15 998	15 420	45	254	25	1	62	191	1.2	161	233
Berrien County	162 453	129 459	25 879	691	1 849	73	1 845	2 657	1.6	1 975	4 888
Branch County	45 787	42 751	1 206	217	194	10	637	772	1.7	451	1 365
Calhoun County	137 985	115 804	15 033	865	1 530	32	1 779	2 942	2.1	2 401	4 351
Cass County	51 104	45 582	3 127	420	275	4	598	1 098	2.1	912	1 233
Charlevoix County	26 090	25 128	45	403	59	23	107	325	1.2	296	272
Cheboygan County	26 448	25 072	65	674	52	5	39	541	2.0	497	202
Chippewa County	38 543	29 247	2 127	5 131	177	10	142	1 709	4.4	1 553	599
Clare County	31 252	30 427	102	225	80	3	94	321	1.0	281	340
Clinton County	64 753	62 420	405	282	337	28	523	758	1.2	588	1 688
Crawford County	14 273	13 757	214	85	36	3	28	150	1.1	129	142
Delta County	38 520	36 913	36	850	121	12	53	535	1.4	516	187
Dickinson County	27 472	26 909	32	142	109	8	39	233	0.8	188	187
Eaton County	103 655	93 549	5 481	453	1 173	31	1 209	1 759	1.7	1 254	3 323
Emmet County	31 437	29 655	147	978	135	11	49	462	1.5	396	285
Genesee County	436 141	328 350	88 843	2 414	3 515	92	3 408	9 519	2.2	7 683	10 152
Gladwin County	26 023	25 411	35	145	69	5	81	277	1.1	219	249
Gogebic County	17 370	16 370	305	382	40	1	60	212	1.2	186	153
Grand Traverse County	77 654	74 945	307	724	383	22	423	850	1.1	726	1 155
Gratiot County	42 285	38 908	1 572	232	145	7	746	675	1.6	431	1 875
Hillsdale County	46 527	45 391	201	163	154	6	158	454	1.0	348	558
Houghton County	36 016	34 402	339	194	646	8	60	367	1.0	294	251
Huron County	36 079	35 363	69	102	128	3	117	297	0.8	247	591
Ingham County	279 320	221 935	30 340	1 528	10 273	143	6 746	8 355	3.0	5 878	16 190
Ionia County	61 518	56 572	2 807	344	198	7	638	952	1.5	755	1 711
Iosco County	27 339	26 496	111	181	126	14	63	348	1.3	310	269
Iron County	13 138	12 649	144	134	26	-	32	153	1.2	139	84
Isabella County	63 351	57 970	1 224	1 745	886	29	433	1 064	1.7	819	1 419
Jackson County	158 422	140 267	12 543	641	840	62	1 315	2 754	1.7	2 264	3 493
Kalamazoo County	238 603	201 784	23 217	984	4 363	81	3 040	5 134	2.2	4 092	6 311
Kalkaska County	16 571	16 163	35	129	37	8	16	183	1.1	160	142
Kent County	574 335	477 421	51 287	2 999	10 667	349	19 200	12 412	2.2	8 145	40 183
Keweenaw County	2 301	2 185	81	3	3	-	4	25	1.1	21	18
Lake County	11 333	9 595	1 266	114	17	4	65	272	2.4	241	191
Lapeer County	87 904	84 541	720	337	339	8	943	1 016	1.2	730	2 731
Leelanau County	21 119	19 751	52	772	51	5	283	205	1.0	172	694
Lenawee County	98 890	91 484	2 094	408	450	7	2 974	1 473	1.5	942	6 884
Livingston County	156 951	152 439	722	682	896	46	503	1 663	1.1	1 418	1 953
Luce County	7 024	5 819	528	389	25	2	33	228	3.2	176	123
Mackinac County	11 943	9 563	24	1 697	37	2	33	587	4.9	572	107
Macomb County	788 149	730 270	21 326	2 478	16 843	178	3 106	13 948	1.8	8 847	12 435
Manistee County	24 527	23 095	399	319	79	7	248	380	1.5	312	639
Marquette County	64 634	61 478	853	964	319	14	160	846	1.3	768	444
Mason County	28 274	27 098	206	220	78	6	232	434	1.5	347	852
Mecosta County	40 553	37 586	1 460	261	354	15	152	725	1.8	596	520
Menominee County	25 326	24 375	25	576	54	1	46	249	1.0	233	190
Midland County	82 874	79 148	868	335	1 233	28	361	901	1.1	720	1 287
Missaukee County	14 478	14 116	29	72	35	-	54	172	1.2	140	169
Monroe County	145 945	139 264	2 766	405	679	13	907	1 911	1.3	1 515	3 110
Montcalm County	61 266	58 101	1 330	366	159	28	390	892	1.5	698	1 394
Montmorency County	10 315	10 146	25	37	10	-	10	87	0.8	79	67
Muskegon County	170 200	138 291	24 166	1 402	718	21	2 184	3 418	2.0	2 729	6 001
Newaygo County	47 874	45 386	535	311	140	14	779	709	1.5	517	1 845
Oakland County	1 194 156	988 194	120 720	3 270	49 402	295	10 064	22 211	1.9	14 405	28 999
Oceana County	26 873	24 284	86	279	67	8	1 640	509	1.9	272	3 119
Ogemaw County	21 645	21 100	29	129	82	7	28	270	1.2	246	252
Ontonagon County	7 818	7 603	2	75	14	2	24	98	1.3	90	58
Osceola County	23 197	22 620	81	116	50	4	46	280	1.2	247	230
Oscoda County	9 418	9 213	8	67	7	1	13	109	1.2	90	89
Otsego County	23 301	22 720	42	145	79	9	36	270	1.2	240	175
Ottawa County	238 314	218 105	2 497	851	4 991	45	8 295	3 530	1.5	2 180	16 692
Presque Isle County	14 411	14 133	38	85	23	1	13	118	0.8	95	79
Roscommon County	25 469	24 956	82	162	49	11	25	184	0.7	159	204
Saginaw County	210 039	158 220	39 112	863	1 671	28	6 039	4 106	2.0	2 537	14 075
St. Clair County	164 235	155 962	3 451	829	650	32	1 052	2 259	1.4	1 770	3 593
St. Joseph County	62 422	58 356	1 611	235	360	9	940	911	1.5	724	2 488
Sanilac County	44 547	43 165	124	159	117	3	485	494	1.1	363	1 239
Schoolcraft County	8 903	7 894	145	545	37	-	33	249	2.8	237	83
Shiawassee County	71 687	69 818	139	334	201	8	349	838	1.2	696	1 295
Tuscola County	58 266	55 963	622	334	182	11	419	735	1.3	544	1 342
Van Buren County	76 263	67 051	4 001	705	229	9	2 614	1 654	2.2	1 195	5 634
Washtenaw County	322 895	249 916	39 697	1 161	20 338	126	3 364	8 293	2.6	6 169	8 839
Wayne County	2 061 162	1 065 607	868 992	7 627	35 141	506	32 020	51 269	2.5	26 978	77 207
Wexford County	30 484	29 659	57	225	127	9	74	333	1.1	273	307

Table 4. **Race and Hispanic or Latino: 2000**—Con.

[For information on confidentiality protection, nonsampling error, and definitions, see text]

Not Hispanic or Latino										
	One race							Two or more races		
	White									**State County Place and County Subdivision**
Total	Number	Percent of total population	Black or African American	American Indian and Alaska Native	Asian	Native Hawaiian and Other Pacific Islander	Some other race	Total	Two races excluding Some other race, and three or more races	
9 614 567	**7 806 691**	**78.6**	**1 402 047**	**53 421**	**175 311**	**2 145**	**11 465**	**163 487**	**122 015**	**The State**
										COUNTY
11 638	11 419	97.4	19	71	19	1	4	105	99	Alcona County
9 763	8 625	87.5	595	303	32	3	14	191	182	Alger County
99 625	96 167	91.0	1 315	520	562	17	65	979	845	Allegan County
31 133	30 626	97.8	73	120	102	1	8	203	186	Alpena County
22 826	22 235	96.2	42	236	35	22	4	252	224	Antrim County
17 031	16 298	94.4	309	159	50	1	6	208	193	Arenac County
8 665	6 849	78.3	432	1 040	23	1	3	317	283	Baraga County
55 924	54 795	96.5	137	241	151	5	46	549	499	Barry County
105 849	102 119	92.7	1 343	512	522	7	55	1 291	1 170	Bay County
15 765	15 270	95.4	43	248	25	-	11	168	156	Benzie County
157 565	126 798	78.1	25 729	647	1 839	65	230	2 257	1 881	Berrien County
44 422	42 134	92.0	1 187	195	179	7	35	685	436	Branch County
133 634	113 723	82.4	14 912	787	1 516	27	158	2 511	2 273	Calhoun County
49 871	45 069	88.2	3 107	388	268	2	90	947	864	Cass County
25 818	24 990	95.8	42	386	59	19	17	305	295	Charlevoix County
26 246	24 947	94.3	62	660	52	5	5	515	490	Cheboygan County
37 944	28 987	75.2	2 088	5 041	174	10	25	1 619	1 506	Chippewa County
30 912	30 210	96.7	100	214	78	2	20	288	267	Clare County
63 065	61 416	94.8	401	262	333	19	40	594	551	Clinton County
14 131	13 660	95.7	213	85	36	1	2	134	122	Crawford County
38 333	36 791	95.5	35	841	120	12	18	516	501	Delta County
27 285	26 794	97.5	32	135	108	7	9	200	177	Dickinson County
100 332	91 895	88.7	5 397	418	1 150	25	110	1 337	1 177	Eaton County
31 152	29 483	93.8	142	957	133	10	14	413	380	Emmet County
425 989	323 136	74.1	88 356	2 171	3 487	80	541	8 218	7 277	Genesee County
25 774	25 256	97.1	32	140	69	4	10	263	213	Gladwin County
17 217	16 297	93.8	299	374	40	1	5	201	184	Gogebic County
76 499	74 258	95.6	295	699	382	18	57	790	705	Grand Traverse County
40 410	38 024	89.9	1 554	200	144	5	18	465	402	Gratiot County
45 969	45 042	96.8	197	157	151	5	33	384	329	Hillsdale County
35 765	34 239	95.1	334	186	643	7	21	335	273	Houghton County
35 488	34 923	96.8	69	95	126	3	9	263	235	Huron County
263 130	214 685	76.9	29 712	1 349	10 204	110	481	6 589	5 424	Ingham County
59 807	55 749	90.6	2 759	286	194	7	32	780	701	Ionia County
27 070	26 327	96.3	106	171	123	14	8	321	300	Iosco County
13 054	12 601	95.9	144	132	26	-	7	144	136	Iron County
61 932	57 294	90.4	1 211	1 609	877	20	63	858	736	Isabella County
154 929	138 528	87.4	12 396	588	835	55	174	2 353	2 166	Jackson County
232 292	199 180	83.5	22 968	892	4 343	72	476	4 361	3 870	Kalamazoo County
16 429	16 063	96.9	34	122	37	8	3	162	155	Kalkaska County
534 152	461 162	80.3	49 994	2 528	10 577	214	702	8 975	7 463	Kent County
2 283	2 177	94.6	79	2	2	-	-	23	20	Keweenaw County
11 142	9 511	83.9	1 252	112	17	4	15	231	226	Lake County
85 173	82 998	94.4	709	296	331	6	31	802	689	Lapeer County
20 425	19 424	92.0	49	724	48	4	6	170	160	Leelanau County
92 006	88 188	89.2	2 033	322	439	6	80	938	848	Lenawee County
154 998	151 170	96.3	716	639	896	40	89	1 448	1 330	Livingston County
6 901	5 787	82.4	505	377	24	2	2	204	170	Luce County
11 836	9 506	79.6	23	1 683	34	1	8	581	569	Mackinac County
775 714	721 882	91.6	21 151	2 255	16 743	157	685	12 841	8 394	Macomb County
23 888	22 781	92.9	388	302	77	2	11	327	301	Manistee County
64 190	61 205	94.7	846	956	314	13	54	802	754	Marquette County
27 422	26 576	94.0	200	211	78	5	13	339	324	Mason County
40 033	37 259	91.9	1 450	247	346	15	45	671	577	Mecosta County
25 136	24 270	95.8	25	552	54	1	8	226	219	Menominee County
81 587	78 333	94.5	857	312	1 225	26	63	771	688	Midland County
14 309	14 030	96.9	27	69	35	-	6	142	135	Missaukee County
142 835	137 391	94.1	2 686	351	674	11	102	1 620	1 446	Monroe County
59 872	57 313	93.5	1 308	330	154	21	13	733	665	Montcalm County
10 248	10 094	97.9	25	35	9	-	-	85	78	Montmorency County
164 199	135 379	79.5	23 971	1 237	711	16	133	2 752	2 553	Muskegon County
46 029	44 508	93.0	519	286	138	10	38	530	485	Newaygo County
1 165 157	971 752	81.4	119 708	2 854	49 212	258	1 681	19 692	13 659	Oakland County
23 754	23 066	85.8	77	242	66	8	8	287	238	Oceana County
21 393	20 906	96.6	28	121	81	7	3	247	235	Ogemaw County
7 760	7 567	96.8	2	74	14	2	7	94	89	Ontonagon County
22 967	22 461	96.8	79	111	48	4	5	259	242	Osceola County
9 329	9 162	97.3	8	60	6	1	-	92	87	Oscoda County
23 126	22 603	97.0	42	136	79	9	5	252	233	Otsego County
221 622	211 058	88.6	2 380	681	4 940	32	148	2 383	1 983	Ottawa County
14 332	14 079	97.7	37	83	22	-	3	108	90	Presque Isle County
25 265	24 795	97.4	81	158	49	10	7	165	152	Roscommon County
195 964	151 977	72.4	38 675	698	1 648	16	201	2 749	2 264	Saginaw County
160 642	153 893	93.7	3 381	742	637	26	81	1 882	1 635	St. Clair County
59 934	56 994	91.3	1 561	208	353	4	59	755	679	St. Joseph County
43 308	42 518	95.4	120	152	113	3	12	390	341	Sanilac County
8 820	7 846	88.1	140	533	37	-	20	244	234	Schoolcraft County
70 392	69 016	96.3	135	293	199	8	15	726	668	Shiawassee County
56 924	55 200	94.7	613	322	175	10	24	580	511	Tuscola County
70 629	64 466	84.5	3 939	651	226	4	87	1 256	1 116	Van Buren County
314 056	245 033	75.9	39 326	1 042	20 270	107	864	7 414	5 858	Washtenaw County
1 983 955	1 028 984	49.9	864 627	6 582	34 837	398	3 191	45 336	25 487	Wayne County
30 177	29 469	96.7	54	215	126	6	13	294	257	Wexford County

Table 4. **Race and Hispanic or Latino: 2000**—Con.

[For information on confidentiality protection, nonsampling error, and definitions, see text]

State County Place and County Subdivision	Total population	Race									Hispanic or Latino (of any race)
		One race						Two or more races			
		White	Black or African American	American Indian and Alaska Native	Asian	Native Hawaiian and Other Pacific Islander	Some other race	Number	Percent of total population	Two races excluding Some other race, and three or more races	
PLACE AND COUNTY SUBDIVISION											
Acme township, Grand Traverse County	4 332	4 215	10	12	15	-	46	34	0.8	24	91
Ada township, Kent County	9 882	9 444	46	16	232	1	50	93	0.9	59	106
Adams township, Arenac County	550	536	-	7	1	-	-	6	1.1	4	3
Adams township, Hillsdale County	2 498	2 459	13	4	9	-	3	10	0.4	8	32
Adams township, Houghton County	2 747	2 544	142	4	15	1	6	35	1.3	24	17
Addison village, Lenawee County	627	617	-	1	6	-	1	2	0.3	2	13
Addison township, Oakland County	6 439	6 252	69	21	15	1	17	64	1.0	49	125
Adrian city, Lenawee County	21 574	18 223	760	133	178	4	1 666	610	2.8	337	3 665
Adrian township, Lenawee County	5 749	5 328	95	26	46	-	169	85	1.5	54	343
Aetna township, Mecosta County	2 044	1 954	8	31	1	-	12	38	1.9	34	17
Aetna township, Missaukee County	491	480	1	2	1	-	3	4	0.8	3	4
Ahmeek village, Keweenaw County	157	152	-	-	1	-	-	4	2.5	4	-
Akron village, Tuscola County	461	450	-	1	-	-	2	8	1.7	5	28
Akron township, Tuscola County	1 589	1 523	3	12	3	-	28	20	1.3	13	73
Alabaster township, Iosco County	503	484	-	-	7	-	4	8	1.6	8	5
Alaiedon township, Ingham County	3 498	3 142	215	22	49	2	30	38	1.1	28	83
Alamo township, Kalamazoo County	3 820	3 690	37	18	20	-	8	47	1.2	38	34
Alanson village, Emmet County	785	703	7	44	1	-	4	26	3.3	25	8
Albee township, Saginaw County	2 338	2 175	45	12	1	-	57	48	2.1	27	140
Albert township, Montmorency County	2 695	2 651	4	7	1	-	9	23	0.9	22	24
Albion city, Calhoun County	9 144	5 582	3 038	33	63	-	147	281	3.1	210	416
Albion township, Calhoun County	1 200	1 135	32	4	-	1	7	21	1.8	18	32
Alcona township, Alcona County	1 089	1 066	-	9	1	-	2	11	1.0	9	8
Algansee township, Branch County	2 061	2 034	4	4	-	-	6	13	0.6	8	19
Algoma township, Kent County	7 596	7 409	17	22	34	1	55	58	0.8	40	127
Algonac city, St. Clair County	4 613	4 491	7	44	9	1	8	53	1.1	48	47
Allegan city, Allegan County	4 838	4 424	228	12	31	2	65	76	1.6	56	138
Allegan township, Allegan County	4 050	3 930	21	12	11	-	25	51	1.3	43	67
Allen village, Hillsdale County	225	222	-	-	-	-	-	3	1.3	3	-
Allen township, Hillsdale County	1 631	1 598	5	8	2	-	1	17	1.0	15	11
Allendale CDP, Ottawa County	11 555	10 771	343	39	103	9	167	123	1.1	102	350
Allendale township, Ottawa County	13 042	12 209	350	45	110	9	187	132	1.0	111	376
Allen Park city, Wayne County	29 376	28 083	214	106	238	7	354	374	1.3	237	1 389
Allis township, Presque Isle County	1 035	1 006	-	12	5	-	2	10	1.0	9	4
Allouez township, Keweenaw County	1 584	1 567	-	1	2	-	1	13	0.8	12	3
Alma city, Gratiot County	9 275	8 695	49	48	70	1	238	174	1.9	102	576
Almena township, Van Buren County	4 226	4 065	52	33	12	3	31	30	0.7	26	60
Almer township, Tuscola County	3 023	2 931	6	17	14	-	21	34	1.1	29	80
Almira township, Benzie County	2 811	2 746	6	17	2	-	7	33	1.2	24	32
Almont village, Lapeer County	2 803	2 678	9	15	10	-	65	26	0.9	15	116
Almont township, Lapeer County	6 041	5 841	11	23	20	-	90	56	0.9	36	184
Aloha township, Cheboygan County	1 041	992	-	26	4	-	1	18	1.7	16	4
Alpena city, Alpena County	11 304	11 040	47	49	54	1	10	103	0.9	93	67
Alpena township, Alpena County	9 788	9 630	10	42	41	-	11	54	0.6	50	55
Alpha village, Iron County	198	197	-	-	-	-	-	1	0.5	1	-
Alpine township, Kent County	13 976	12 515	435	107	211	7	398	303	2.2	191	916
Amber township, Mason County	2 054	1 985	11	14	8	2	11	23	1.1	20	51
Amboy township, Hillsdale County	1 224	1 219	-	2	-	-	-	3	0.2	-	11
Ann Arbor city, Washtenaw County	114 024	85 151	10 070	332	13 566	41	1 384	3 480	3.1	2 552	3 814
Ann Arbor township, Washtenaw County	4 720	3 833	106	8	641	3	40	89	1.9	64	105
Antioch township, Wexford County	810	785	-	14	4	-	-	7	0.9	5	7
Antrim township, Shiawassee County	2 050	2 000	2	2	5	1	10	30	1.5	22	35
Antwerp township, Van Buren County	10 813	10 115	140	38	56	-	237	227	2.1	156	548
Applegate village, Sanilac County	287	277	-	-	-	-	6	4	1.4	3	20
Arbela township, Tuscola County	3 219	3 122	9	21	4	5	16	42	1.3	31	59
Arcada township, Gratiot County	1 708	1 641	2	3	7	-	21	34	2.0	18	79
Arcadia township, Lapeer County	3 197	3 146	10	4	4	-	17	16	0.5	13	56
Arcadia township, Manistee County	621	612	1	2	1	-	1	4	0.6	2	7
Arenac township, Arenac County	992	958	4	13	1	-	1	15	1.5	15	7
Argentine CDP, Genesee County	2 285	2 210	6	19	3	-	7	40	1.8	34	35
Argentine township, Genesee County	6 521	6 339	15	55	12	5	16	79	1.2	72	76
Argyle township, Sanilac County	770	752	-	3	-	-	2	13	1.7	8	6
Arlington township, Van Buren County	2 075	1 867	77	11	-	-	86	34	1.6	31	150
Armada village, Macomb County	1 573	1 537	3	9	2	1	3	18	1.1	14	26
Armada township, Macomb County	5 246	5 144	6	15	6	1	20	54	1.0	34	80
Arthur township, Clare County	667	657	3	1	-	-	-	6	0.9	6	-
Arvon township, Baraga County	482	450	-	15	2	-	-	15	3.1	11	-
Ash township, Monroe County	7 610	7 388	24	24	17	1	25	131	1.7	111	133
Ashland township, Newaygo County	2 570	2 403	14	13	6	-	92	42	1.6	20	242
Ashley village, Gratiot County	526	522	2	-	-	-	1	1	0.2	-	2
Assyria township, Barry County	1 912	1 867	12	12	3	-	5	13	0.7	13	21
Athens village, Calhoun County	1 111	1 083	3	9	-	3	1	12	1.1	11	21
Athens township, Calhoun County	2 571	2 492	5	31	2	3	8	30	1.2	28	40
Atlanta CDP, Montmorency County	757	745	1	3	3	-	-	5	0.7	5	3
Atlas township, Genesee County	7 257	7 080	24	23	37	9	18	66	0.9	56	78
Attica township, Lapeer County	4 678	4 531	6	27	20	1	55	38	0.8	22	124
Auburn city, Bay County	2 011	1 961	7	11	6	-	7	19	0.9	13	48
Auburn Hills city, Oakland County	19 837	15 061	2 623	64	1 255	8	309	517	2.6	363	892
Au Gres city, Arenac County	1 028	981	3	12	3	1	-	28	2.7	25	5
Au Gres township, Arenac County	1 007	982	1	9	3	1	-	11	1.1	11	1
Augusta village, Kalamazoo County	899	861	6	10	2	-	3	17	1.9	11	12
Augusta township, Washtenaw County	4 813	4 458	254	16	10	3	8	64	1.3	55	33
Aurelius township, Ingham County	3 318	3 202	21	13	9	-	27	46	1.4	24	120
Au Sable CDP, Iosco County	1 533	1 478	17	5	6	-	1	26	1.7	25	10
Au Sable township, Iosco County	2 230	2 152	19	6	6	-	7	40	1.8	38	29
Au Sable township, Roscommon County	281	281	-	-	-	-	-	-	-	-	-

Table 4. **Race and Hispanic or Latino: 2000**—Con.

[For information on confidentiality protection, nonsampling error, and definitions, see text]

Not Hispanic or Latino										
	One race							Two or more races		
	White									**State County Place and County Subdivision**
Total	Number	Percent of total population	Black or African American	American Indian and Alaska Native	Asian	Native Hawaiian and Other Pacific Islander	Some other race	Total	Two races excluding Some other race, and three or more races	
										PLACE AND COUNTY SUBDIVISION
4 241	4 176	96.4	7	12	15	-	1	30	24	Acme township, Grand Traverse County
9 776	9 391	95.0	46	15	231	1	10	82	57	Ada township, Kent County
547	535	97.3	-	7	1	-	-	4	3	Adams township, Arenac County
2 466	2 432	97.4	13	4	9	-	-	8	7	Adams township, Hillsdale County
2 730	2 540	92.5	141	3	15	-	-	31	24	Adams township, Houghton County
614	605	96.5	-	1	6	-	-	2	2	Addison village, Lenawee County
6 314	6 163	95.7	57	17	14	1	4	58	44	Addison township, Oakland County
17 909	16 582	76.9	722	77	178	3	28	319	283	Adrian city, Lenawee County
5 406	5 180	90.1	90	26	46	-	4	60	52	Adrian township, Lenawee County
2 027	1 944	95.1	8	31	1	-	9	34	34	Aetna township, Mecosta County
487	479	97.6	1	2	1	-	-	4	3	Aetna township, Missaukee County
157	152	96.8	-	-	1	-	-	4	4	Ahmeek village, Keweenaw County
433	426	92.4	-	1	-	-	-	6	4	Akron village, Tuscola County
1 516	1 483	93.3	3	12	3	-	-	15	11	Akron township, Tuscola County
498	483	96.0	-	-	7	-	-	8	8	Alabaster township, Iosco County
3 415	3 103	88.7	209	22	48	2	5	26	26	Alaiedon township, Ingham County
3 786	3 670	96.1	37	18	20	-	-	41	33	Alamo township, Kalamazoo County
777	697	88.8	7	44	1	-	2	26	25	Alanson village, Emmet County
2 198	2 105	90.0	45	12	1	-	-	35	22	Albee township, Saginaw County
2 671	2 636	97.8	4	7	1	-	-	23	22	Albert township, Montmorency County
8 728	5 366	58.7	3 006	32	62	-	25	237	197	Albion city, Calhoun County
1 168	1 109	92.4	32	4	-	1	4	18	16	Albion township, Calhoun County
1 081	1 058	97.2	-	9	1	-	2	11	9	Alcona township, Alcona County
2 042	2 024	98.2	4	4	-	-	-	10	8	Algansee township, Branch County
7 469	7 347	96.7	17	21	33	1	6	44	40	Algoma township, Kent County
4 566	4 453	96.5	6	44	9	1	3	50	47	Algonac city, St. Clair County
4 700	4 373	90.4	225	11	31	2	2	56	54	Allegan city, Allegan County
3 983	3 894	96.1	21	12	11	-	3	42	40	Allegan township, Allegan County
225	222	98.7	-	-	-	-	-	3	3	Allen village, Hillsdale County
1 620	1 588	97.4	5	7	2	-	1	17	15	Allen township, Hillsdale County
11 205	10 614	91.9	339	38	103	5	-	106	101	Allendale CDP, Ottawa County
12 666	12 044	92.3	346	44	110	5	2	115	110	Allendale township, Ottawa County
27 987	27 174	92.5	211	94	232	7	15	254	202	Allen Park city, Wayne County
1 031	1 005	97.1	-	12	5	-	-	9	8	Allis township, Presque Isle County
1 581	1 566	98.9	-	1	2	-	-	12	11	Allouez township, Keweenaw County
8 699	8 434	90.9	45	40	69	1	3	107	97	Alma city, Gratiot County
4 166	4 040	95.6	48	33	12	2	2	29	26	Almena township, Van Buren County
2 943	2 878	95.2	5	16	14	-	1	29	28	Almer township, Tuscola County
2 779	2 725	96.9	6	17	2	-	5	24	22	Almira township, Benzie County
2 687	2 641	94.2	9	11	10	-	-	16	15	Almont village, Lapeer County
5 857	5 766	95.4	11	15	20	-	4	41	35	Almont township, Lapeer County
1 037	990	95.1	-	26	4	-	-	17	16	Aloha township, Cheboygan County
11 237	10 993	97.2	45	48	54	1	1	95	89	Alpena city, Alpena County
9 733	9 594	98.0	8	40	41	-	1	49	48	Alpena township, Alpena County
198	197	99.5	-	-	-	-	-	1	1	Alpha village, Iron County
13 060	12 119	86.7	424	89	210	4	9	205	179	Alpine township, Kent County
2 003	1 948	94.8	11	14	8	2	-	20	19	Amber township, Mason County
1 213	1 211	98.9	-	2	-	-	-	-	-	Amboy township, Hillsdale County
110 210	82 975	72.8	9 906	287	13 532	34	386	3 090	2 408	Ann Arbor city, Washtenaw County
4 615	3 757	79.6	106	7	640	3	20	82	61	Ann Arbor township, Washtenaw County
803	780	96.3	-	12	4	-	-	7	5	Antioch township, Wexford County
2 015	1 976	96.4	2	2	5	1	-	29	22	Antrim township, Shiawassee County
10 265	9 875	91.3	133	37	56	-	7	157	151	Antwerp township, Van Buren County
267	264	92.0	-	-	-	-	-	3	3	Applegate village, Sanilac County
3 160	3 088	95.9	9	20	4	5	-	34	30	Arbela township, Tuscola County
1 629	1 601	93.7	2	2	7	-	-	17	17	Arcada township, Gratiot County
3 141	3 111	97.3	10	3	4	-	-	13	13	Arcadia township, Lapeer County
614	609	98.1	1	2	-	-	-	2	2	Arcadia township, Manistee County
985	952	96.0	4	13	1	-	-	15	15	Arenac township, Arenac County
2 250	2 190	95.8	6	19	3	-	1	31	30	Argentine CDP, Genesee County
6 445	6 288	96.4	14	55	12	5	1	70	68	Argentine township, Genesee County
764	749	97.3	-	3	-	-	-	12	8	Argyle township, Sanilac County
1 925	1 806	87.0	77	11	-	-	3	28	28	Arlington township, Van Buren County
1 547	1 517	96.4	3	9	2	1	1	14	14	Armada village, Macomb County
5 166	5 095	97.1	6	15	5	1	1	43	30	Armada township, Macomb County
667	657	98.5	3	1	-	-	-	6	6	Arthur township, Clare County
482	450	93.4	-	15	2	-	-	15	11	Arvon township, Baraga County
7 477	7 300	95.9	20	22	17	1	4	113	105	Ash township, Monroe County
2 328	2 282	88.8	11	8	6	-	1	20	17	Ashland township, Newaygo County
524	521	99.0	2	-	-	-	-	1	-	Ashley village, Gratiot County
1 891	1 851	96.8	12	12	3	-	-	13	13	Assyria township, Barry County
1 090	1 068	96.1	3	8	-	-	-	11	11	Athens village, Calhoun County
2 531	2 465	95.9	5	30	2	-	1	28	28	Athens township, Calhoun County
754	742	98.0	1	3	3	-	-	5	5	Atlanta CDP, Montmorency County
7 179	7 020	96.7	24	23	37	9	6	60	56	Atlas township, Genesee County
4 554	4 475	95.7	6	22	20	1	4	26	22	Attica township, Lapeer County
1 963	1 930	96.0	7	4	6	-	-	16	13	Auburn city, Bay County
18 945	14 579	73.5	2 593	54	1 246	8	25	440	338	Auburn Hills city, Oakland County
1 023	977	95.0	3	12	3	-	-	28	25	Au Gres city, Arenac County
1 006	982	97.5	-	9	3	1	-	11	11	Au Gres township, Arenac County
887	858	95.4	6	10	2	-	-	11	11	Augusta village, Kalamazoo County
4 780	4 436	92.2	253	16	9	3	3	60	55	Augusta township, Washtenaw County
3 198	3 128	94.3	21	13	9	-	1	26	23	Aurelius township, Ingham County
1 523	1 473	96.1	17	5	6	-	-	22	22	Au Sable CDP, Iosco County
2 201	2 136	95.8	19	6	6	-	-	34	33	Au Sable township, Iosco County
281	281	100.0	-	-	-	-	-	-	-	Au Sable township, Roscommon County

Table 4. **Race and Hispanic or Latino: 2000**—Con.

[For information on confidentiality protection, nonsampling error, and definitions, see text]

State County Place and County Subdivision	Total population	Race									Hispanic or Latino (of any race)
		One race						Two or more races			
		White	Black or African American	American Indian and Alaska Native	Asian	Native Hawaiian and Other Pacific Islander	Some other race	Number	Percent of total population	Two races excluding Some other race, and three or more races	
PLACE AND COUNTY SUBDIVISION—Con.											
Austin township, Mecosta County	1 415	1 388	4	8	2	-	3	10	0.7	8	16
Austin township, Sanilac County	673	668	1	3	-	-	-	1	0.1	-	3
Au Train township, Alger County	1 172	1 081	-	55	-	-	2	34	2.9	32	11
Avery township, Montmorency County	717	696	11	6	-	-	-	4	0.6	3	3
Backus township, Roscommon County	350	345	-	3	-	-	-	2	0.6	2	5
Bad Axe city, Huron County	3 462	3 378	9	9	20	-	13	33	1.0	23	53
Bagley township, Otsego County	5 838	5 691	13	32	20	1	7	74	1.3	66	45
Bainbridge township, Berrien County	3 132	2 990	18	21	3	3	60	37	1.2	22	404
Baldwin township, Delta County	748	720	-	17	3	-	2	6	0.8	6	3
Baldwin township, Iosco County	1 726	1 674	4	19	12	2	-	15	0.9	14	14
Baldwin village, Lake County	1 107	660	380	15	-	-	5	47	4.2	43	30
Baltimore township, Barry County	1 845	1 815	4	4	4	-	2	16	0.9	16	14
Bancroft village, Shiawassee County	616	594	-	2	-	-	1	19	3.1	15	7
Bangor township, Bay County	15 547	14 999	96	69	89	3	106	185	1.2	118	414
Bangor city, Van Buren County	1 933	1 461	246	21	4	-	153	48	2.5	24	235
Bangor township, Van Buren County	2 121	1 818	84	25	4	-	137	53	2.5	35	277
Banks township, Antrim County	1 813	1 773	3	13	5	-	6	13	0.7	9	25
Baraga village, Baraga County	1 285	884	2	308	8	-	4	79	6.1	79	11
Baraga township, Baraga County	3 542	2 393	429	496	14	-	17	193	5.4	173	42
Bark River township, Delta County	1 650	1 569	2	44	6	-	4	25	1.5	25	3
Barnes Lake-Millers Lake CDP, Lapeer County	1 187	1 146	3	5	3	-	14	16	1.3	13	31
Baroda village, Berrien County	858	830	4	3	5	-	3	13	1.5	13	8
Baroda township, Berrien County	2 880	2 777	7	7	10	2	58	19	0.7	17	74
Barry township, Barry County	3 489	3 404	13	22	15	-	4	31	0.9	25	39
Barryton village, Mecosta County	381	363	7	3	-	-	-	8	2.1	4	6
Barton township, Newaygo County	820	806	1	7	1	-	1	4	0.5	4	8
Barton Hills village, Washtenaw County	335	298	5	-	17	1	1	13	3.9	8	4
Batavia township, Branch County	1 546	1 504	14	2	1	-	10	15	1.0	7	25
Bates township, Iron County	1 021	994	1	16	1	-	2	7	0.7	5	7
Bath township, Clinton County	7 541	7 179	62	43	68	2	58	129	1.7	109	208
Battle Creek city, Calhoun County	53 364	39 838	9 501	411	1 033	6	1 126	1 449	2.7	1 180	2 475
Bay township, Charlevoix County	1 068	1 039	-	5	6	6	3	9	0.8	5	6
Bay City city, Bay County	36 817	33 575	1 003	272	195	3	910	859	2.3	625	2 473
Bay de Noc township, Delta County	329	319	-	2	-	-	-	8	2.4	8	-
Bay Mills township, Chippewa County	1 214	546	-	624	1	-	3	40	3.3	38	12
Beal City CDP, Isabella County	345	341	-	1	-	-	1	2	0.6	-	1
Bear Creek township, Emmet County	5 269	5 075	5	91	31	1	12	54	1.0	45	54
Bearinger township, Presque Isle County	329	319	-	3	2	-	2	3	0.9	2	3
Bear Lake township, Kalkaska County	746	727	1	2	1	2	-	13	1.7	13	2
Bear Lake village, Manistee County	318	298	-	6	8	-	1	5	1.6	5	15
Bear Lake township, Manistee County	1 587	1 529	6	13	11	4	8	16	1.0	15	59
Beaugrand township, Cheboygan County	1 157	1 085	2	26	1	-	1	42	3.6	42	6
Beaver township, Bay County	2 806	2 773	-	4	5	-	12	12	0.4	11	41
Beaver township, Newaygo County	608	559	14	3	-	-	24	8	1.3	8	29
Beaver Creek township, Crawford County	1 486	1 435	3	13	-	3	20	12	0.8	11	29
Beaverton city, Gladwin County	1 106	1 073	11	7	1	-	1	13	1.2	10	6
Beaverton township, Gladwin County	1 815	1 784	2	12	3	-	2	12	0.7	10	10
Bedford township, Calhoun County	9 517	7 999	1 151	32	41	6	81	207	2.2	182	142
Bedford township, Monroe County	28 606	27 907	114	56	147	2	118	262	0.9	194	552
Beecher CDP, Genesee County	12 793	3 583	8 438	75	10	5	246	436	3.4	342	506
Beechwood CDP, Ottawa County	2 963	2 573	36	9	126	1	163	55	1.9	41	399
Belding city, Ionia County	5 877	5 669	23	32	26	1	36	90	1.5	71	177
Belknap township, Presque Isle County	854	841	-	9	1	-	1	2	0.2	1	3
Bellaire village, Antrim County	1 164	1 132	2	3	4	-	2	21	1.8	18	26
Belleville city, Wayne County	3 997	3 499	315	16	47	-	38	82	2.1	62	101
Bellevue village, Eaton County	1 365	1 339	7	3	1	-	2	13	1.0	5	21
Bellevue township, Eaton County	3 144	3 041	15	8	10	5	18	47	1.5	23	74
Belvidere township, Montcalm County	2 438	2 339	9	48	3	-	6	33	1.4	30	33
Bengal township, Clinton County	1 174	1 145	1	5	4	-	14	5	0.4	3	27
Bennington township, Shiawassee County	3 017	2 944	5	9	14	-	16	29	1.0	21	52
Benona township, Oceana County	1 520	1 408	7	2	1	-	94	8	0.5	7	154
Bentley township, Gladwin County	859	843	-	4	-	1	-	11	1.3	9	6
Benton charter township, Berrien County	16 404	7 235	8 507	61	59	2	242	298	1.8	223	515
Benton township, Cheboygan County	3 080	2 899	1	111	7	2	2	58	1.9	49	18
Benton township, Eaton County	2 712	2 627	12	7	-	-	30	36	1.3	23	97
Benton Harbor city, Berrien County	11 182	613	10 332	17	15	4	16	185	1.7	160	65
Benton Heights CDP, Berrien County	5 458	1 665	3 582	22	7	-	48	134	2.5	95	79
Benzonia village, Benzie County	519	485	2	16	2	1	5	8	1.5	8	15
Benzonia township, Benzie County	2 839	2 732	4	62	7	1	15	18	0.6	16	47
Bergland township, Ontonagon County	550	536	-	5	2	2	3	2	0.4	2	1
Berkley city, Oakland County	15 531	14 923	108	38	160	2	62	238	1.5	170	204
Berlin township, Ionia County	2 787	2 274	385	39	11	-	22	56	2.0	45	62
Berlin charter township, Monroe County	6 924	6 724	34	23	5	1	40	97	1.4	84	99
Berlin township, St. Clair County	3 162	3 073	28	6	7	1	18	29	0.9	27	89
Berrien township, Berrien County	5 075	4 466	276	34	87	3	99	110	2.2	76	339
Berrien Springs village, Berrien County	1 862	1 436	206	8	75	3	80	54	2.9	32	166
Bertrand township, Berrien County	2 380	2 314	12	14	11	-	3	26	1.1	25	18
Bessemer city, Gogebic County	2 148	2 081	3	26	9	1	9	19	0.9	17	15
Bessemer township, Gogebic County	1 270	1 235	5	9	4	-	-	17	1.3	17	2
Bethany township, Gratiot County	3 492	2 257	1 029	46	19	2	51	88	2.5	67	135
Bethel township, Branch County	1 421	1 261	15	7	1	-	115	22	1.5	8	160
Beulah village, Benzie County	363	357	-	3	-	-	2	1	0.3	1	6
Beverly Hills village, Oakland County	10 437	9 728	318	16	193	2	30	150	1.4	91	147
Big Bay CDP, Marquette County	265	255	-	6	-	-	-	4	1.5	4	-
Big Creek township, Oscoda County	3 380	3 295	2	17	4	1	5	56	1.7	46	36
Big Prairie township, Newaygo County	2 465	2 381	11	14	5	1	17	36	1.5	31	43

Table 4. **Race and Hispanic or Latino: 2000**—Con.

[For information on confidentiality protection, nonsampling error, and definitions, see text]

Not Hispanic or Latino										
	One race							Two or more races		
	White									**State County Place and County Subdivision**
Total	Number	Percent of total population	Black or African American	American Indian and Alaska Native	Asian	Native Hawaiian and Other Pacific Islander	Some other race	Total	Two races excluding Some other race, and three or more races	
										PLACE AND COUNTY SUBDIVISION—Con.
1 399	1 374	97.1	4	8	2	-	1	10	8	Austin township, Mecosta County
670	666	99.0	1	3	-	-	-	-	-	Austin township, Sanilac County
1 161	1 079	92.1	-	51	-	-	-	31	31	Au Train township, Alger County
714	694	96.8	11	6	-	-	-	3	3	Avery township, Montmorency County
345	340	97.1	-	3	-	-	-	2	2	Backus township, Roscommon County
3 409	3 340	96.5	9	9	20	-	-	31	23	Bad Axe city, Huron County
5 793	5 666	97.1	13	29	20	1	-	64	60	Bagley township, Otsego County
2 728	2 661	85.0	14	18	3	-	-	32	22	Bainbridge township, Berrien County
745	719	96.1	-	17	3	-	-	6	6	Baldwin township, Delta County
1 712	1 662	96.3	4	19	12	2	-	13	13	Baldwin township, Iosco County
1 077	647	58.4	376	14	-	-	3	37	36	Baldwin village, Lake County
1 831	1 803	97.7	4	4	4	-	-	16	16	Baltimore township, Barry County
609	593	96.3	-	1	-	-	-	15	11	Bancroft village, Shiawassee County
15 133	14 740	94.8	84	61	89	3	9	147	117	Bangor township, Bay County
1 698	1 398	72.3	243	15	4	-	3	35	24	Bangor city, Van Buren County
1 844	1 701	80.2	84	21	4	-	1	33	30	Bangor township, Van Buren County
1 788	1 754	96.7	3	13	5	-	-	13	9	Banks township, Antrim County
1 274	883	68.7	2	302	8	-	1	78	78	Baraga village, Baraga County
3 500	2 385	67.3	426	490	14	-	1	184	169	Baraga township, Baraga County
1 647	1 566	94.9	2	44	6	-	4	25	25	Bark River township, Delta County
1 156	1 132	95.4	3	5	3	-	-	13	13	Barnes Lake-Millers Lake CDP, Lapeer County
850	824	96.0	4	3	5	-	1	13	13	Baroda village, Berrien County
2 806	2 760	95.8	7	7	10	2	2	18	17	Baroda township, Berrien County
3 450	3 374	96.7	12	21	15	-	1	27	22	Barry township, Barry County
375	360	94.5	7	3	-	-	-	5	4	Barryton village, Mecosta County
812	800	97.6	1	7	-	-	-	4	4	Barton township, Newaygo County
331	296	88.4	5	-	17	1	-	12	8	Barton Hills village, Washtenaw County
1 521	1 494	96.6	14	2	1	-	-	10	7	Batavia township, Branch County
1 014	991	97.1	1	16	1	-	-	5	4	Bates township, Iron County
7 333	7 041	93.4	62	41	68	1	8	112	105	Bath township, Clinton County
50 889	38 761	72.6	9 440	360	1 024	6	70	1 228	1 113	Battle Creek city, Calhoun County
1 062	1 038	97.2	-	5	6	6	2	5	5	Bay township, Charlevoix County
34 344	32 333	87.8	972	227	194	3	24	591	538	Bay City city, Bay County
329	319	97.0	-	2	-	-	-	8	8	Bay de Noc township, Delta County
1 202	545	44.9	-	615	1	-	1	40	38	Bay Mills township, Chippewa County
344	340	98.6	-	1	-	-	1	2	-	Beal City CDP, Isabella County
5 215	5 043	95.7	4	86	31	1	3	47	43	Bear Creek township, Emmet County
326	316	96.0	-	3	2	-	2	3	2	Bearinger township, Presque Isle County
744	725	97.2	1	2	1	2	-	13	13	Bear Lake township, Kalkaska County
303	289	90.9	-	5	8	-	-	1	1	Bear Lake village, Manistee County
1 528	1 489	93.8	6	12	11	-	1	9	9	Bear Lake township, Manistee County
1 151	1 081	93.4	2	25	1	-	-	42	42	Beaugrand township, Cheboygan County
2 765	2 745	97.8	-	4	5	-	-	11	11	Beaver township, Bay County
579	553	91.0	14	3	-	-	1	8	8	Beaver township, Newaygo County
1 457	1 428	96.1	2	13	-	1	2	11	10	Beaver Creek township, Crawford County
1 100	1 072	96.9	11	4	1	-	-	12	9	Beaverton city, Gladwin County
1 805	1 777	97.9	1	12	3	-	-	12	10	Beaverton township, Gladwin County
9 375	7 943	83.5	1 149	29	40	6	21	187	178	Bedford township, Calhoun County
28 054	27 532	96.2	113	48	145	1	8	207	185	Bedford township, Monroe County
12 287	3 422	26.7	8 394	56	10	4	45	356	321	Beecher CDP, Genesee County
2 564	2 363	79.8	35	4	126	1	2	33	29	Beechwood CDP, Ottawa County
5 700	5 558	94.6	23	26	26	1	1	65	63	Belding city, Ionia County
851	839	98.2	-	9	1	-	-	2	1	Belknap township, Presque Isle County
1 138	1 108	95.2	2	3	4	-	2	19	18	Bellaire village, Antrim County
3 896	3 448	86.3	314	13	45	-	9	67	60	Belleville city, Wayne County
1 344	1 332	97.6	5	3	1	-	-	3	3	Bellevue village, Eaton County
3 070	3 016	95.9	10	8	10	5	-	21	21	Bellevue township, Eaton County
2 405	2 316	95.0	9	48	3	-	-	29	27	Belvidere township, Montcalm County
1 147	1 133	96.5	1	5	4	-	-	4	2	Bengal township, Clinton County
2 965	2 917	96.7	5	7	14	-	1	21	21	Bennington township, Shiawassee County
1 366	1 349	88.8	7	2	1	-	-	7	7	Benona township, Oceana County
853	839	97.7	-	3	-	1	-	10	8	Bentley township, Gladwin County
15 889	6 989	42.6	8 478	61	57	2	33	269	218	Benton charter township, Berrien County
3 062	2 886	93.7	1	110	7	2	1	55	49	Benton township, Cheboygan County
2 615	2 576	95.0	12	6	-	-	-	21	20	Benton township, Eaton County
11 117	600	5.4	10 303	17	15	4	8	170	157	Benton Harbor city, Berrien County
5 379	1 643	30.1	3 569	22	5	-	16	124	93	Benton Heights CDP, Berrien County
504	477	91.9	1	16	2	-	-	8	8	Benzonia village, Benzie County
2 792	2 704	95.2	3	62	7	-	-	16	16	Benzonia township, Benzie County
549	536	97.5	-	4	2	2	3	2	2	Bergland township, Ontonagon County
15 327	14 784	95.2	102	37	159	2	29	214	160	Berkley city, Oakland County
2 725	2 254	80.9	375	34	9	-	3	50	41	Berlin township, Ionia County
6 825	6 673	96.4	28	23	5	1	4	91	84	Berlin charter township, Monroe County
3 073	3 012	95.3	28	6	6	1	1	19	17	Berlin township, St. Clair County
4 736	4 249	83.7	269	33	87	2	9	87	68	Berrien township, Berrien County
1 696	1 366	73.4	200	7	75	3	7	38	28	Berrien Springs village, Berrien County
2 362	2 302	96.7	9	14	11	-	1	25	25	Bertrand township, Berrien County
2 133	2 075	96.6	3	25	9	1	2	18	17	Bessemer city, Gogebic County
1 268	1 233	97.1	5	9	4	-	-	17	17	Bessemer township, Gogebic County
3 357	2 192	62.8	1 021	40	19	2	2	81	63	Bethany township, Gratiot County
1 261	1 225	86.2	13	2	1	-	3	17	8	Bethel township, Branch County
357	353	97.2	-	3	-	-	-	1	1	Beulah village, Benzie County
10 290	9 631	92.3	315	15	193	2	6	128	90	Beverly Hills village, Oakland County
265	255	96.2	-	6	-	-	-	4	4	Big Bay CDP, Marquette County
3 344	3 277	97.0	2	15	3	1	-	46	43	Big Creek township, Oscoda County
2 422	2 364	95.9	11	12	5	1	2	27	26	Big Prairie township, Newaygo County

Table 4. **Race and Hispanic or Latino: 2000**—Con.

[For information on confidentiality protection, nonsampling error, and definitions, see text]

State County Place and County Subdivision	Total population	Race									Hispanic or Latino (of any race)
		One race						Two or more races			
		White	Black or African American	American Indian and Alaska Native	Asian	Native Hawaiian and Other Pacific Islander	Some other race	Number	Percent of total population	Two races excluding Some other race, and three or more races	
PLACE AND COUNTY SUBDIVISION—Con.											
Big Rapids city, Mecosta County	10 849	9 066	1 153	79	243	4	54	250	2.3	180	199
Big Rapids township, Mecosta County	3 249	3 056	67	13	62	1	12	38	1.2	30	33
Billings township, Gladwin County	2 715	2 634	3	20	2	-	14	42	1.5	35	40
Bingham township, Clinton County	2 776	2 708	-	9	10	-	30	19	0.7	15	71
Bingham township, Huron County	1 751	1 734	2	1	2	-	3	9	0.5	7	8
Bingham township, Leelanau County	2 425	2 346	2	39	7	-	14	17	0.7	14	42
Bingham Farms village, Oakland County	1 030	942	56	-	15	-	2	15	1.5	10	5
Birch Run village, Saginaw County	1 653	1 581	7	6	9	-	15	35	2.1	13	54
Birch Run township, Saginaw County	6 191	6 003	30	24	12	-	37	85	1.4	55	135
Birmingham city, Oakland County	19 291	18 545	175	28	290	7	36	210	1.1	154	230
Bismarck township, Presque Isle County	408	405	1	-	-	-	1	1	0.2	1	1
Blackman township, Jackson County	22 800	18 116	3 931	86	131	5	251	280	1.2	222	563
Blaine township, Benzie County	491	486	-	-	-	-	2	3	0.6	3	14
Blair township, Grand Traverse County	6 448	6 106	16	106	27	1	98	94	1.5	70	160
Blendon township, Ottawa County	5 721	5 596	10	5	24	-	25	61	1.1	32	111
Bliss township, Emmet County	572	533	-	31	-	-	-	8	1.4	7	-
Blissfield village, Lenawee County	3 223	3 113	2	1	2	-	84	21	0.7	10	198
Blissfield township, Lenawee County	3 915	3 784	2	1	3	-	98	27	0.7	16	234
Bloomer township, Montcalm County	3 039	2 006	862	36	10	-	23	102	3.4	70	125
Bloomfield township, Huron County	535	521	-	3	-	-	-	11	2.1	9	3
Bloomfield township, Missaukee County	475	454	3	1	2	-	3	12	2.5	12	14
Bloomfield township, Oakland County	43 023	37 732	1 849	35	2 783	23	125	476	1.1	339	595
Bloomfield Hills city, Oakland County	3 940	3 573	65	4	259	-	10	29	0.7	19	43
Bloomfield Township CDP, Oakland County	43 021	37 730	1 849	35	2 783	23	125	476	1.1	339	595
Bloomingdale village, Van Buren County	528	479	14	10	-	-	11	14	2.7	14	19
Bloomingdale township, Van Buren County	3 364	3 145	59	30	7	-	68	55	1.6	54	172
Blue Lake township, Kalkaska County	428	423	-	-	-	-	2	3	0.7	3	4
Blue Lake township, Muskegon County	1 990	1 756	122	31	4	-	23	54	2.7	45	47
Blumfield township, Saginaw County	2 014	1 985	-	5	13	-	1	10	0.5	5	32
Boardman township, Kalkaska County	1 373	1 342	2	14	3	-	-	12	0.9	11	9
Bohemia township, Ontonagon County	77	75	-	-	-	-	1	1	1.3	1	1
Bois Blanc township, Mackinac County	71	71	-	-	-	-	-	-	-	-	-
Boon township, Wexford County	670	659	-	1	-	-	1	9	1.3	6	11
Boston township, Ionia County	4 961	4 848	12	14	10	3	26	48	1.0	41	96
Bourret township, Gladwin County	471	457	-	2	2	-	4	6	1.3	2	4
Bowne township, Kent County	2 743	2 677	5	14	9	2	14	22	0.8	18	51
Boyne City city, Charlevoix County	3 503	3 395	4	40	6	2	14	42	1.2	41	26
Boyne Falls village, Charlevoix County	370	362	-	5	1	-	-	2	0.5	2	1
Boyne Valley township, Charlevoix County	1 215	1 188	-	19	2	1	1	4	0.3	4	5
Brady township, Kalamazoo County	4 263	4 153	7	11	14	-	28	50	1.2	42	43
Brady township, Saginaw County	2 344	2 284	13	4	8	1	8	26	1.1	15	60
Brampton township, Delta County	1 090	1 053	1	17	1	-	1	17	1.6	16	8
Branch township, Mason County	1 181	1 156	4	8	3	-	3	7	0.6	6	28
Brandon township, Oakland County	14 765	14 408	59	35	53	2	58	150	1.0	122	235
Brant township, Saginaw County	2 023	1 977	2	8	1	-	16	19	0.9	17	38
Breckenridge village, Gratiot County	1 339	1 274	-	2	1	1	43	18	1.3	6	77
Breedsville village, Van Buren County	235	194	8	11	-	-	21	1	0.4	1	30
Breen township, Dickinson County	479	467	-	-	2	-	-	10	2.1	10	-
Breitung township, Dickinson County	5 930	5 832	2	26	28	-	7	35	0.6	34	26
Brevort township, Mackinac County	649	516	-	98	1	-	-	34	5.2	34	6
Bridgehampton township, Sanilac County	911	894	-	4	-	-	2	11	1.2	9	12
Bridgeport CDP, Saginaw County	7 849	5 027	2 244	42	19	-	301	216	2.8	120	808
Bridgeport charter township, Saginaw County	11 709	8 498	2 418	72	38	1	382	300	2.6	171	1 060
Bridgeton township, Newaygo County	2 098	2 007	5	12	4	-	18	52	2.5	49	41
Bridgewater township, Washtenaw County	1 646	1 632	2	2	1	-	-	9	0.5	9	8
Bridgman city, Berrien County	2 428	2 339	17	9	11	1	23	28	1.2	19	44
Brighton city, Livingston County	6 701	6 474	23	28	88	-	26	62	0.9	49	99
Brighton township, Livingston County	17 673	17 194	76	52	146	7	55	143	0.8	120	215
Briley township, Montmorency County	2 029	1 985	9	9	5	-	-	21	1.0	19	14
Britton village, Lenawee County	699	683	5	-	1	-	5	5	0.7	4	17
Brockway township, St. Clair County	1 900	1 841	7	6	6	-	22	18	0.9	10	39
Bronson city, Branch County	2 421	2 235	14	13	6	-	107	46	1.9	19	206
Bronson township, Branch County	1 358	1 319	-	3	1	-	21	14	1.0	11	43
Brookfield township, Eaton County	1 429	1 402	-	4	1	-	7	15	1.0	10	34
Brookfield township, Huron County	914	904	-	-	2	-	-	8	0.9	6	57
Brooklyn village, Jackson County	1 176	1 152	-	3	6	-	6	9	0.8	6	23
Brooks township, Newaygo County	3 671	3 532	7	17	10	1	63	41	1.1	20	132
Broomfield township, Isabella County	1 620	1 539	23	19	4	1	18	16	1.0	8	34
Brown township, Manistee County	712	693	-	8	2	-	2	7	1.0	6	4
Brown City city	1 334	1 306	1	3	-	-	8	16	1.2	15	44
Lapeer County (part)	6	3	-	-	-	-	-	3	50.0	3	1
Sanilac County (part)	1 328	1 303	1	3	-	-	8	13	1.0	12	43
Brownlee Park CDP, Calhoun County	2 588	2 358	70	26	17	2	39	76	2.9	58	109
Brownstown township, Wayne County	22 989	20 464	878	121	880	-	197	449	2.0	305	824
Bruce township, Chippewa County	1 940	1 627	10	228	3	-	1	71	3.7	69	14
Bruce township, Macomb County	8 158	7 822	146	30	33	5	35	87	1.1	66	143
Buchanan city, Berrien County	4 681	4 038	479	22	24	-	28	90	1.9	71	86
Buchanan township, Berrien County	3 510	3 376	42	17	9	-	15	51	1.5	33	44
Buckeye township, Gladwin County	1 333	1 288	2	5	3	1	21	13	1.0	12	25
Buckley village, Wexford County	550	515	4	13	2	-	7	9	1.6	7	20
Buel township, Sanilac County	1 237	1 189	2	6	-	-	7	33	2.7	16	26
Buena Vista CDP, Saginaw County	7 845	1 766	5 434	35	13	1	385	211	2.7	126	770
Buena Vista charter township, Saginaw County	10 318	3 818	5 734	47	13	1	444	261	2.5	162	940
Bunker Hill township, Ingham County	1 979	1 923	6	5	5	1	15	24	1.2	24	41
Burdell township, Osceola County	1 241	1 223	1	4	3	-	-	10	0.8	10	6

Table 4. **Race and Hispanic or Latino: 2000**—Con.

[For information on confidentiality protection, nonsampling error, and definitions, see text]

Not Hispanic or Latino										
	One race							Two or more races		
	White									**State** **County** **Place and County Subdivision**
Total	Number	Percent of total population	Black or African American	American Indian and Alaska Native	Asian	Native Hawaiian and Other Pacific Islander	Some other race	Total	Two races excluding Some other race, and three or more races	
										PLACE AND COUNTY SUBDIVISION—Con.
10 650	8 939	82.4	1 147	69	237	4	19	235	172	Big Rapids city, Mecosta County
3 216	3 037	93.5	66	11	62	1	2	37	30	Big Rapids township, Mecosta County
2 675	2 607	96.0	3	20	2	-	5	38	35	Billings township, Gladwin County
2 705	2 671	96.2	-	9	10	-	-	15	15	Bingham township, Clinton County
1 743	1 729	98.7	2	1	2	-	-	9	7	Bingham township, Huron County
2 383	2 326	95.9	2	37	4	-	-	14	14	Bingham township, Leelanau County
1 025	937	91.0	56	-	15	-	2	15	10	Bingham Farms village, Oakland County
1 599	1 559	94.3	7	5	9	-	1	18	13	Birch Run village, Saginaw County
6 056	5 927	95.7	30	23	12	-	1	63	52	Birch Run township, Saginaw County
19 061	18 375	95.3	168	26	289	7	15	181	143	Birmingham city, Oakland County
407	405	99.3	1	-	-	-	-	1	1	Bismarck township, Presque Isle County
22 237	17 875	78.4	3 901	80	131	5	17	228	208	Blackman township, Jackson County
477	474	96.5	-	-	-	-	-	3	3	Blaine township, Benzie County
6 288	6 040	93.7	15	104	27	1	13	88	68	Blair township, Grand Traverse County
5 610	5 536	96.8	9	5	23	-	-	37	31	Blendon township, Ottawa County
572	533	93.2	-	31	-	-	-	8	7	Bliss township, Emmet County
3 025	3 011	93.4	2	1	2	-	-	9	9	Blissfield village, Lenawee County
3 681	3 660	93.5	2	1	3	-	-	15	15	Blissfield township, Lenawee County
2 914	1 932	63.6	856	31	10	-	-	85	69	Bloomer township, Montcalm County
532	519	97.0	-	3	-	-	-	10	9	Bloomfield township, Huron County
461	448	94.3	3	1	2	-	-	7	7	Bloomfield township, Missaukee County
42 428	37 249	86.6	1 835	32	2 772	23	65	452	329	Bloomfield township, Oakland County
3 897	3 537	89.8	65	2	259	-	5	29	19	Bloomfield Hills city, Oakland County
42 426	37 247	86.6	1 835	32	2 772	23	65	452	329	Bloomfield Township CDP, Oakland County
509	477	90.3	14	4	-	-	-	14	14	Bloomingdale village, Van Buren County
3 192	3 050	90.7	57	24	7	-	1	53	53	Bloomingdale township, Van Buren County
424	420	98.1	-	-	-	-	2	2	2	Blue Lake township, Kalkaska County
1 943	1 748	87.8	122	25	4	-	-	44	43	Blue Lake township, Muskegon County
1 982	1 959	97.3	-	4	13	-	-	6	4	Blumfield township, Saginaw County
1 364	1 333	97.1	2	14	3	-	-	12	11	Boardman township, Kalkaska County
76	74	96.1	-	-	-	-	1	1	1	Bohemia township, Ontonagon County
71	71	100.0	-	-	-	-	-	-	-	Bois Blanc township, Mackinac County
659	651	97.2	-	1	-	-	-	7	6	Boon township, Wexford County
4 865	4 789	96.5	12	9	10	3	4	38	36	Boston township, Ionia County
467	457	97.0	-	2	2	-	-	6	2	Bourret township, Gladwin County
2 692	2 640	96.2	5	14	9	2	-	22	18	Bowne township, Kent County
3 477	3 383	96.6	3	40	6	2	2	41	40	Boyne City city, Charlevoix County
369	361	97.6	-	5	1	-	-	2	2	Boyne Falls village, Charlevoix County
1 210	1 187	97.7	-	17	2	-	-	4	4	Boyne Valley township, Charlevoix County
4 220	4 132	96.9	6	11	14	-	10	47	42	Brady township, Kalamazoo County
2 284	2 239	95.5	13	4	8	1	3	16	10	Brady township, Saginaw County
1 082	1 048	96.1	1	17	1	-	-	15	14	Brampton township, Delta County
1 153	1 132	95.9	4	8	3	-	-	6	6	Branch township, Mason County
14 530	14 258	96.6	57	34	51	1	2	127	115	Brandon township, Oakland County
1 985	1 957	96.7	2	8	1	-	-	17	17	Brant township, Saginaw County
1 262	1 249	93.3	-	2	1	-	4	6	6	Breckenridge village, Gratiot County
205	185	78.7	8	11	-	-	-	1	1	Breedsville village, Van Buren County
479	467	97.5	-	-	2	-	-	10	10	Breen township, Dickinson County
5 904	5 813	98.0	2	26	28	-	1	34	33	Breitung township, Dickinson County
643	511	78.7	-	97	1	-	-	34	34	Brevort township, Mackinac County
899	887	97.4	-	4	-	-	1	7	6	Bridgehampton township, Sanilac County
7 041	4 616	58.8	2 229	34	19	-	11	132	104	Bridgeport CDP, Saginaw County
10 649	7 943	67.8	2 403	62	38	-	16	187	143	Bridgeport charter township, Saginaw County
2 057	1 989	94.8	5	11	4	-	-	48	47	Bridgeton township, Newaygo County
1 638	1 626	98.8	2	1	1	-	-	8	8	Bridgewater township, Washtenaw County
2 384	2 315	95.3	17	9	11	1	9	22	19	Bridgman city, Berrien County
6 602	6 412	95.7	22	28	88	-	2	50	46	Brighton city, Livingston County
17 458	17 049	96.5	76	49	146	5	2	131	117	Brighton township, Livingston County
2 015	1 973	97.2	9	8	5	-	-	20	18	Briley township, Montmorency County
682	671	96.0	5	-	1	-	-	5	4	Britton village, Lenawee County
1 861	1 829	96.3	7	6	6	-	-	13	9	Brockway township, St. Clair County
2 215	2 147	88.7	14	13	6	-	2	33	19	Bronson city, Branch County
1 315	1 300	95.7	-	2	1	-	-	12	11	Bronson township, Branch County
1 395	1 379	96.5	-	4	1	-	2	9	9	Brookfield township, Eaton County
857	849	92.9	-	-	2	-	-	6	6	Brookfield township, Huron County
1 153	1 133	96.3	-	3	6	-	4	7	6	Brooklyn village, Jackson County
3 539	3 477	94.7	7	17	10	1	4	23	20	Brooks township, Newaygo County
1 586	1 528	94.3	19	18	4	-	2	15	8	Broomfield township, Isabella County
708	692	97.2	-	8	2	-	-	6	6	Brown township, Manistee County
1 290	1 271	95.3	1	2	-	-	-	16	15	Brown City city
5	2	33.3	-	-	-	-	-	3	3	Lapeer County (part)
1 285	1 269	95.6	1	2	-	-	-	13	12	Sanilac County (part)
2 479	2 309	89.2	67	23	17	2	-	61	55	Brownlee Park CDP, Calhoun County
22 165	19 915	86.6	867	99	879	-	40	365	296	Brownstown township, Wayne County
1 926	1 620	83.5	9	225	3	-	1	68	67	Bruce township, Chippewa County
8 015	7 719	94.6	146	28	33	4	9	76	63	Bruce township, Macomb County
4 595	3 998	85.4	473	20	24	-	7	73	66	Buchanan city, Berrien County
3 466	3 352	95.5	41	15	9	-	4	45	33	Buchanan township, Berrien County
1 308	1 287	96.5	1	5	3	-	-	12	12	Buckeye township, Gladwin County
530	502	91.3	4	13	2	-	-	9	7	Buckley village, Wexford County
1 211	1 181	95.5	2	6	-	-	-	22	16	Buel township, Sanilac County
7 075	1 519	19.4	5 384	25	13	1	5	128	111	Buena Vista CDP, Saginaw County
9 378	3 484	33.8	5 678	34	13	1	6	162	144	Buena Vista charter township, Saginaw County
1 938	1 902	96.1	6	5	5	1	-	19	19	Bunker Hill township, Ingham County
1 235	1 217	98.1	1	4	3	-	-	10	10	Burdell township, Osceola County

Table 4. **Race and Hispanic or Latino: 2000**—Con.

[For information on confidentiality protection, nonsampling error, and definitions, see text]

State County Place and County Subdivision	Total population	Race									Hispanic or Latino (of any race)
		One race						Two or more races			
		White	Black or African American	American Indian and Alaska Native	Asian	Native Hawaiian and Other Pacific Islander	Some other race	Number	Percent of total population	Two races excluding Some other race, and three or more races	
PLACE AND COUNTY SUBDIVISION—Con.											
Burleigh township, Iosco County	775	761	2	4	-	-	2	6	0.8	6	12
Burlington village, Calhoun County	405	392	-	3	3	-	3	4	1.0	4	3
Burlington township, Calhoun County	1 929	1 891	2	11	4	3	3	15	0.8	13	19
Burlington township, Lapeer County	1 402	1 365	2	7	4	-	9	15	1.1	10	29
Burns township, Shiawassee County	3 500	3 427	1	15	6	-	2	49	1.4	44	53
Burnside township, Lapeer County	1 920	1 877	1	-	8	-	15	19	1.0	17	47
Burr Oak village, St. Joseph County	797	780	5	3	2	-	6	1	0.1	1	12
Burr Oak township, St. Joseph County	2 739	2 672	11	11	8	-	15	22	0.8	18	44
Burt township, Alger County	480	468	-	3	-	-	-	9	1.9	9	-
Burt township, Cheboygan County	654	622	-	22	1	-	-	9	1.4	9	2
Burt CDP, Saginaw County	1 122	1 051	12	13	3	-	19	24	2.1	13	52
Burtchville township, St. Clair County	3 956	3 853	12	16	12	1	7	55	1.4	52	71
Burton city, Genesee County	30 308	27 910	1 075	230	224	8	244	617	2.0	481	705
Bushnell township, Montcalm County	2 111	1 745	289	13	10	1	14	39	1.8	31	82
Butler township, Branch County	1 362	1 321	8	1	4	-	1	27	2.0	26	3
Butman township, Gladwin County	1 947	1 915	2	6	1	-	6	17	0.9	16	12
Butterfield township, Missaukee County	548	535	1	3	1	-	-	8	1.5	7	1
Byron township, Kent County	17 553	16 638	213	57	186	3	206	250	1.4	196	487
Byron village, Shiawassee County	595	575	-	8	-	-	-	12	2.0	12	13
Byron Center CDP, Kent County	3 777	3 699	4	7	23	1	8	35	0.9	30	36
Cadillac city, Wexford County	10 000	9 655	21	92	63	3	28	138	1.4	109	118
Caldwell township, Missaukee County	1 363	1 318	-	10	-	-	14	21	1.5	18	16
Caledonia township, Alcona County	1 203	1 191	-	3	2	-	-	7	0.6	7	5
Caledonia village, Kent County	1 102	1 079	3	1	6	1	4	8	0.7	3	13
Caledonia township, Kent County	8 964	8 744	22	28	68	3	42	57	0.6	35	111
Caledonia township, Shiawassee County	4 427	4 305	6	14	27	1	30	44	1.0	36	73
California township, Branch County	909	867	12	3	-	-	-	27	3.0	7	4
Calumet village, Houghton County	879	870	-	-	-	-	2	7	0.8	5	7
Calumet township, Houghton County	6 997	6 883	8	33	9	1	13	50	0.7	44	62
Calvin township, Cass County	2 041	1 417	474	11	14	-	22	103	5.0	79	51
Cambria township, Hillsdale County	2 546	2 471	11	10	15	-	11	28	1.1	20	16
Cambridge township, Lenawee County	5 299	5 156	8	19	14	-	35	67	1.3	49	107
Camden village, Hillsdale County	550	535	-	3	3	-	-	9	1.6	9	2
Camden township, Hillsdale County	2 088	2 055	1	5	5	-	-	22	1.1	19	12
Campbell township, Ionia County	2 243	2 200	4	5	3	-	10	21	0.9	19	30
Canada Creek Ranch CDP, Montmorency County	405	401	-	-	-	-	-	4	1.0	4	1
Canadian Lakes CDP, Mecosta County	1 922	1 880	10	4	4	-	4	20	1.0	16	14
Cannon township, Kent County	12 075	11 794	57	15	41	10	48	110	0.9	83	122
Canton CDP, Wayne County	76 366	64 045	3 466	224	6 664	17	489	1 461	1.9	1 090	1 788
Canton township, Wayne County	76 366	64 045	3 466	224	6 664	17	489	1 461	1.9	1 090	1 788
Capac village, St. Clair County	1 775	1 624	7	19	-	-	89	36	2.0	14	292
Carleton village, Monroe County	2 562	2 478	1	11	6	-	8	58	2.3	55	48
Carlton township, Barry County	2 331	2 267	6	17	2	-	15	24	1.0	16	40
Carmel township, Eaton County	2 626	2 566	2	7	4	-	16	31	1.2	28	62
Carney village, Menominee County	225	225	-	-	-	-	-	-	-	-	2
Caro village, Tuscola County	4 145	3 922	23	42	36	2	81	39	0.9	26	169
Carp Lake township, Emmet County	807	750	13	36	-	-	1	7	0.9	6	7
Carp Lake township, Ontonagon County	891	855	-	17	1	-	7	11	1.2	11	14
Carrollton township, Saginaw County	6 602	5 452	605	33	45	1	323	143	2.2	84	711
Carrollton CDP, Saginaw County	6 602	5 452	605	33	45	1	323	143	2.2	84	711
Carson City city, Montcalm County	1 190	1 131	6	2	4	-	25	22	1.8	11	54
Carsonville village, Sanilac County	502	494	1	1	-	-	1	5	1.0	2	8
Cascade township, Kent County	15 107	14 284	151	42	462	-	39	129	0.9	100	131
Casco township, Allegan County	3 019	2 661	103	21	12	-	165	57	1.9	44	344
Casco township, St. Clair County	4 747	4 584	24	12	8	4	8	107	2.3	96	44
Case township, Presque Isle County	942	931	-	3	1	-	-	7	0.7	7	2
Caseville village, Huron County	888	866	2	5	3	-	1	11	1.2	11	12
Caseville township, Huron County	2 723	2 671	9	6	7	2	5	23	0.8	22	29
Casnovia village	315	311	-	1	-	-	-	3	1.0	2	1
Kent County (part)	176	174	-	1	-	-	-	1	0.6	1	-
Muskegon County (part)	139	137	-	-	-	-	-	2	1.4	1	1
Casnovia township, Muskegon County	2 652	2 502	-	10	3	-	90	47	1.8	34	148
Caspian city, Iron County	997	968	3	13	6	-	2	5	0.5	5	3
Cass City village, Tuscola County	2 643	2 582	9	23	13	-	6	10	0.4	8	33
Cassopolis village, Cass County	1 740	950	567	10	63	-	14	136	7.8	121	38
Castleton township, Barry County	3 475	3 380	3	20	10	-	6	56	1.6	44	31
Cato township, Montcalm County	2 920	2 824	5	12	8	2	19	50	1.7	34	79
Cedar township, Osceola County	406	395	-	5	1	-	1	4	1.0	3	6
Cedar Creek township, Muskegon County	3 109	2 963	38	29	5	-	23	51	1.6	42	64
Cedar Creek township, Wexford County	1 489	1 448	6	10	6	-	3	16	1.1	16	18
Cedar Springs city, Kent County	3 112	2 983	9	23	14	-	37	46	1.5	35	119
Cedarville township, Menominee County	276	268	1	4	-	-	-	3	1.1	3	-
Cement City village	452	441	-	2	1	-	-	8	1.8	8	9
Jackson County (part)	30	30	-	-	-	-	-	-	-	-	5
Lenawee County (part)	422	411	-	2	1	-	-	8	1.9	8	4
Center township, Emmet County	499	468	-	14	-	-	-	17	3.4	11	7
Center Line city, Macomb County	8 531	8 004	264	21	86	-	22	134	1.6	110	129
Centerville township, Leelanau County	1 095	1 070	5	7	2	3	6	2	0.2	2	32
Central Lake village, Antrim County	990	966	-	16	-	-	-	8	0.8	8	5
Central Lake township, Antrim County	2 254	2 203	-	27	2	-	3	19	0.8	18	9
Centreville village, St. Joseph County	1 579	1 496	39	8	4	-	10	22	1.4	20	25
Champion township, Marquette County	297	295	-	2	-	-	-	-	-	-	-
Chandler township, Charlevoix County	230	226	1	-	2	-	-	1	0.4	1	-
Chandler township, Huron County	501	479	4	2	7	-	7	2	0.4	1	9

Table 4. **Race and Hispanic or Latino: 2000**—Con.

[For information on confidentiality protection, nonsampling error, and definitions, see text]

Not Hispanic or Latino										
	One race							Two or more races		
	White									**State** **County** **Place and County Subdivision**
Total	Number	Percent of total population	Black or African American	American Indian and Alaska Native	Asian	Native Hawaiian and Other Pacific Islander	Some other race	Total	Two races excluding Some other race, and three or more races	
										PLACE AND COUNTY SUBDIVISION—Con.
763	750	96.8	2	4	-	-	1	6	6	Burleigh township, Iosco County
402	392	96.8	-	3	3	-	-	4	4	Burlington village, Calhoun County
1 910	1 879	97.4	2	7	4	3	-	15	13	Burlington township, Calhoun County
1 373	1 351	96.4	2	7	4	-	-	9	9	Burlington township, Lapeer County
3 447	3 381	96.6	1	15	6	-	-	44	44	Burns township, Shiawassee County
1 873	1 846	96.1	1	-	8	-	-	18	16	Burnside township, Lapeer County
785	774	97.1	5	3	2	-	-	1	1	Burr Oak village, St. Joseph County
2 695	2 649	96.7	11	11	8	-	-	16	16	Burr Oak township, St. Joseph County
480	468	97.5	-	3	-	-	-	9	9	Burt township, Alger County
652	620	94.8	-	22	1	-	-	9	9	Burt township, Cheboygan County
1 070	1 026	91.4	12	11	3	-	1	17	11	Burt CDP, Saginaw County
3 885	3 796	96.0	12	12	12	1	1	51	48	Burtchville township, St. Clair County
29 603	27 538	90.9	1 073	208	221	8	21	534	465	Burton city, Genesee County
2 029	1 690	80.1	287	9	10	1	-	32	28	Bushnell township, Montcalm County
1 359	1 319	96.8	8	1	4	-	-	27	26	Butler township, Branch County
1 935	1 911	98.2	2	6	1	-	1	14	13	Butman township, Gladwin County
547	534	97.4	1	3	1	-	-	8	7	Butterfield township, Missaukee County
17 066	16 397	93.4	199	52	186	3	14	215	185	Byron township, Kent County
582	562	94.5	-	8	-	-	-	12	12	Byron village, Shiawassee County
3 741	3 676	97.3	4	7	23	1	1	29	29	Byron Center CDP, Kent County
9 882	9 593	95.9	19	88	63	-	3	116	97	Cadillac city, Wexford County
1 347	1 314	96.4	-	10	-	-	4	19	18	Caldwell township, Missaukee County
1 198	1 187	98.7	-	3	2	-	-	6	6	Caledonia township, Alcona County
1 089	1 071	97.2	3	1	6	1	1	6	3	Caledonia village, Kent County
8 853	8 684	96.9	22	21	66	3	15	42	35	Caledonia township, Kent County
4 354	4 262	96.3	6	14	27	1	1	43	36	Caledonia township, Shiawassee County
905	863	94.9	12	3	-	-	-	27	7	California township, Branch County
872	866	98.5	-	-	-	-	-	6	5	Calumet village, Houghton County
6 935	6 846	97.8	7	32	9	1	4	36	32	Calumet township, Houghton County
1 990	1 396	68.4	474	11	14	-	15	80	74	Calvin township, Cass County
2 530	2 464	96.8	10	10	15	-	3	28	20	Cambria township, Hillsdale County
5 192	5 101	96.3	8	18	14	-	3	48	47	Cambridge township, Lenawee County
548	533	96.9	-	3	3	-	-	9	9	Camden village, Hillsdale County
2 076	2 043	97.8	1	5	5	-	-	22	19	Camden township, Hillsdale County
2 213	2 178	97.1	4	5	3	-	4	19	18	Campbell township, Ionia County
404	400	98.8	-	-	-	-	-	4	4	Canada Creek Ranch CDP, Montmorency County
1 908	1 870	97.3	10	4	4	-	-	20	16	Canadian Lakes CDP, Mecosta County
11 953	11 724	97.1	57	15	41	6	17	93	77	Cannon township, Kent County
74 578	62 846	82.3	3 434	205	6 634	14	145	1 300	1 046	Canton CDP, Wayne County
74 578	62 846	82.3	3 434	205	6 634	14	145	1 300	1 046	Canton township, Wayne County
1 483	1 453	81.9	1	10	-	-	1	18	14	Capac village, St. Clair County
2 514	2 442	95.3	1	10	6	-	-	55	52	Carleton village, Monroe County
2 291	2 242	96.2	6	16	2	-	3	22	16	Carlton township, Barry County
2 564	2 521	96.0	2	7	4	-	3	27	26	Carmel township, Eaton County
223	223	99.1	-	-	-	-	-	-	-	Carney village, Menominee County
3 976	3 842	92.7	22	40	36	2	6	28	25	Caro village, Tuscola County
800	744	92.2	12	36	-	-	1	7	6	Carp Lake township, Emmet County
877	847	95.1	-	17	1	-	2	10	10	Carp Lake township, Ontonagon County
5 891	5 149	78.0	590	19	40	1	5	87	76	Carrollton township, Saginaw County
5 891	5 149	78.0	590	19	40	1	5	87	76	Carrollton CDP, Saginaw County
1 136	1 110	93.3	5	2	4	-	-	15	9	Carson City city, Montcalm County
494	490	97.6	1	1	-	-	-	2	2	Carsonville village, Sanilac County
14 976	14 198	94.0	146	40	460	-	19	113	96	Cascade township, Kent County
2 675	2 491	82.5	102	21	12	-	1	48	44	Casco township, Allegan County
4 703	4 557	96.0	24	10	8	4	-	100	93	Casco township, St. Clair County
940	930	98.7	-	3	1	-	-	6	6	Case township, Presque Isle County
876	856	96.4	2	5	3	-	-	10	10	Caseville village, Huron County
2 694	2 648	97.2	9	6	7	2	-	22	21	Caseville township, Huron County
314	311	98.7	-	1	-	-	-	2	2	Casnovia village
176	174	98.9	-	1	-	-	-	1	1	Kent County (part)
138	137	98.6	-	-	-	-	-	1	1	Muskegon County (part)
2 504	2 454	92.5	-	10	3	-	1	36	34	Casnovia township, Muskegon County
994	967	97.0	3	13	6	-	-	5	5	Caspian city, Iron County
2 610	2 554	96.6	9	23	13	-	3	8	8	Cass City village, Tuscola County
1 702	947	54.4	561	10	61	-	6	117	110	Cassopolis village, Cass County
3 444	3 358	96.6	3	20	10	-	2	51	44	Castleton township, Barry County
2 841	2 783	95.3	5	9	8	-	1	35	33	Cato township, Montcalm County
400	391	96.3	-	5	1	-	-	3	3	Cedar township, Osceola County
3 045	2 930	94.2	38	26	5	-	3	43	40	Cedar Creek township, Muskegon County
1 471	1 434	96.3	6	9	6	-	-	16	16	Cedar Creek township, Wexford County
2 993	2 914	93.6	5	23	14	-	2	35	32	Cedar Springs city, Kent County
276	268	97.1	1	4	-	-	-	3	3	Cedarville township, Menominee County
443	432	95.6	-	2	1	-	-	8	8	Cement City village
25	25	83.3	-	-	-	-	-	-	-	Jackson County (part)
418	407	96.4	-	2	1	-	-	8	8	Lenawee County (part)
492	465	93.2	-	14	-	-	-	13	11	Center township, Emmet County
8 402	7 914	92.8	260	16	83	-	7	122	100	Center Line city, Macomb County
1 063	1 045	95.4	5	7	2	2	-	2	2	Centerville township, Leelanau County
985	962	97.2	-	15	-	-	-	8	8	Central Lake village, Antrim County
2 245	2 198	97.5	-	26	2	-	-	19	18	Central Lake township, Antrim County
1 554	1 484	94.0	39	8	3	-	-	20	19	Centreville village, St. Joseph County
297	295	99.3	-	2	-	-	-	-	-	Champion township, Marquette County
230	226	98.3	1	-	2	-	-	1	1	Chandler township, Charlevoix County
492	476	95.0	4	2	7	-	2	1	1	Chandler township, Huron County

Table 4. **Race and Hispanic or Latino: 2000**—Con.

[For information on confidentiality protection, nonsampling error, and definitions, see text]

State County Place and County Subdivision	Total population	Race: One race: White	Black or African American	American Indian and Alaska Native	Asian	Native Hawaiian and Other Pacific Islander	Some other race	Two or more races: Number	Percent of total population	Two races excluding Some other race, and three or more races	Hispanic or Latino (of any race)
PLACE AND COUNTY SUBDIVISION—Con.											
Chapin township, Saginaw County	1 045	1 017	1	8	-	-	5	14	1.3	5	19
Charleston township, Kalamazoo County	1 813	1 749	10	10	14	-	10	20	1.1	19	25
Charlevoix city, Charlevoix County	2 994	2 842	8	85	6	-	13	40	1.3	31	37
Charlevoix township, Charlevoix County	1 697	1 630	12	26	14	3	4	8	0.5	8	20
Charlotte city, Eaton County	8 389	8 036	79	46	29	-	90	109	1.3	71	290
Charlton township, Otsego County	1 330	1 309	-	4	2	-	-	15	1.1	14	3
Chase township, Lake County	1 194	1 140	20	1	-	1	4	28	2.3	19	14
Chassell township, Houghton County	1 822	1 781	-	27	2	1	1	10	0.5	9	10
Chatham village, Alger County	231	218	-	11	-	-	-	2	0.9	2	-
Cheboygan city, Cheboygan County	5 295	4 861	27	218	14	1	20	154	2.9	140	76
Chelsea village, Washtenaw County	4 398	4 272	31	12	21	3	17	42	1.0	32	36
Cherry Grove township, Wexford County	2 328	2 281	2	9	14	-	-	22	0.9	20	16
Cherry Valley township, Lake County	368	326	24	8	-	-	4	6	1.6	4	7
Chesaning village, Saginaw County	2 548	2 492	9	6	2	1	19	19	0.7	12	91
Chesaning township, Saginaw County	4 861	4 731	12	12	4	1	64	37	0.8	20	206
Cheshire township, Allegan County	2 335	2 154	79	14	3	6	23	56	2.4	45	61
Chester township, Eaton County	1 778	1 736	7	3	7	-	14	11	0.6	10	30
Chester township, Otsego County	1 265	1 255	3	-	1	-	1	5	0.4	5	1
Chester township, Ottawa County	2 315	2 186	18	3	5	-	84	19	0.8	10	144
Chesterfield township, Macomb County	37 405	34 948	1 110	149	284	6	324	584	1.6	457	941
Chestonia township, Antrim County	546	504	5	12	-	6	2	17	3.1	17	3
Chikaming township, Berrien County	3 678	3 520	83	14	11	1	13	36	1.0	28	35
China township, St. Clair County	3 340	3 280	11	11	8	1	4	25	0.7	25	36
Chippewa township, Chippewa County	238	212	-	14	4	-	-	8	3.4	8	2
Chippewa township, Isabella County	4 617	3 716	28	684	12	5	24	148	3.2	122	146
Chippewa township, Mecosta County	1 239	1 206	2	6	5	-	1	19	1.5	19	4
Chocolay township, Marquette County	7 148	6 193	619	144	41	5	21	125	1.7	120	57
Churchill township, Ogemaw County	1 603	1 559	3	10	3	1	2	25	1.6	24	14
Clam Lake township, Wexford County	2 238	2 213	3	6	2	-	-	14	0.6	11	11
Clam Union township, Missaukee County	882	869	-	2	1	-	6	4	0.5	4	11
Clare city	3 173	3 089	8	19	16	-	13	28	0.9	24	50
Clare County (part)	3 140	3 057	8	18	16	-	13	28	0.9	24	49
Isabella County (part)	33	32	-	1	-	-	-	-	-	-	1
Clarence township, Calhoun County	2 032	1 977	11	14	2	-	4	24	1.2	23	11
Clarendon township, Calhoun County	1 114	1 083	1	15	-	-	-	15	1.3	15	6
Clark township, Mackinac County	2 200	1 908	1	219	8	-	6	58	2.6	58	14
Clarksville village, Ionia County	317	306	1	-	-	-	1	9	2.8	9	6
Clawson city, Oakland County	12 732	12 235	102	43	168	-	32	152	1.2	110	145
Clay township, St. Clair County	9 822	9 618	20	67	11	-	21	85	0.9	75	83
Claybanks township, Oceana County	831	800	2	4	2	-	11	12	1.4	6	33
Clayton township, Arenac County	1 101	1 088	-	8	1	-	-	4	0.4	4	4
Clayton township, Genesee County	7 546	7 198	85	38	58	-	43	124	1.6	88	153
Clayton village, Lenawee County	326	315	1	1	-	-	4	5	1.5	5	8
Clearwater township, Kalkaska County	2 382	2 323	1	16	5	-	3	34	1.4	29	20
Clement township, Gladwin County	994	971	1	7	1	-	4	10	1.0	9	6
Cleon township, Manistee County	932	894	4	18	-	-	5	11	1.2	6	19
Cleveland township, Leelanau County	1 040	1 019	2	5	1	-	3	10	1.0	9	5
Clifford village, Lapeer County	324	313	1	1	-	-	3	6	1.9	2	12
Climax village, Kalamazoo County	791	760	7	5	-	-	9	10	1.3	3	25
Climax township, Kalamazoo County	2 412	2 356	9	11	5	1	11	19	0.8	8	38
Clinton village, Lenawee County	2 293	2 259	3	5	3	-	10	13	0.6	10	38
Clinton township, Lenawee County	3 624	3 555	7	11	4	-	12	35	1.0	26	58
Clinton CDP, Macomb County	95 648	87 151	4 461	276	1 605	14	391	1 750	1.8	1 205	1 664
Clinton township, Macomb County	95 648	87 151	4 461	276	1 605	14	391	1 750	1.8	1 205	1 664
Clinton township, Oscoda County	511	498	1	8	-	-	-	4	0.8	4	6
Clio city, Genesee County	2 483	2 371	12	15	4	1	20	60	2.4	37	55
Clyde township, Allegan County	2 104	1 654	35	8	12	-	344	51	2.4	18	624
Clyde township, St. Clair County	5 523	5 398	16	19	21	2	19	48	0.9	37	70
Coe township, Isabella County	2 993	2 900	9	20	9	2	21	32	1.1	16	50
Cohoctah township, Livingston County	3 394	3 323	2	16	9	3	13	28	0.8	26	32
Coldsprings township, Kalkaska County	1 449	1 426	-	7	1	-	3	12	0.8	11	19
Coldwater city, Branch County	12 697	10 837	1 069	95	117	4	193	382	3.0	174	574
Coldwater township, Branch County	3 678	3 571	19	10	22	-	23	33	0.9	31	40
Coldwater township, Isabella County	737	706	4	11	3	-	3	10	1.4	10	13
Coleman city, Midland County	1 296	1 256	1	19	-	-	9	11	0.8	9	16
Colfax township, Benzie County	585	560	1	9	1	-	4	10	1.7	8	12
Colfax township, Huron County	1 954	1 912	9	4	3	-	13	13	0.7	12	36
Colfax township, Mecosta County	1 975	1 911	9	6	12	1	-	36	1.8	35	8
Colfax township, Oceana County	574	474	2	4	1	-	88	5	0.9	4	119
Colfax township, Wexford County	763	761	-	-	-	-	1	1	0.1	1	1
Coloma city, Berrien County	1 595	1 541	18	6	5	-	4	21	1.3	19	21
Coloma charter township, Berrien County	5 217	5 036	36	23	31	2	27	62	1.2	49	135
Colon village, St. Joseph County	1 227	1 202	2	1	5	-	2	15	1.2	10	11
Colon township, St. Joseph County	3 405	3 327	17	8	8	-	4	41	1.2	26	23
Columbia township, Jackson County	7 234	7 076	5	22	26	-	28	77	1.1	61	99
Columbia township, Tuscola County	1 419	1 379	-	4	7	1	11	17	1.2	11	35
Columbia township, Van Buren County	2 714	2 413	83	28	4	-	126	60	2.2	40	205
Columbiaville village, Lapeer County	815	783	2	4	6	-	10	10	1.2	7	13
Columbus township, Luce County	215	207	-	3	-	-	-	5	2.3	4	1
Columbus township, St. Clair County	4 615	4 477	4	26	17	1	32	58	1.3	43	106
Comins township, Oscoda County	2 017	1 987	2	14	-	-	2	12	0.6	12	5
Commerce township, Oakland County	34 764	33 626	175	66	454	4	110	329	0.9	265	404
Comstock township, Kalamazoo County	13 851	12 740	556	60	160	1	97	237	1.7	190	232
Comstock Northwest CDP, Kalamazoo County	4 472	3 927	336	12	74	-	43	80	1.8	65	94
Comstock Park CDP, Kent County	10 674	9 318	417	82	205	6	355	291	2.7	178	771

Table 4. **Race and Hispanic or Latino: 2000**—Con.

[For information on confidentiality protection, nonsampling error, and definitions, see text]

Not Hispanic or Latino										
	One race							Two or more races		
	White									**State** **County** **Place and County Subdivision**
Total	Number	Percent of total population	Black or African American	American Indian and Alaska Native	Asian	Native Hawaiian and Other Pacific Islander	Some other race	Total	Two races excluding Some other race, and three or more races	
										PLACE AND COUNTY SUBDIVISION—Con.
1 026	1 002	95.9	1	8	-	-	3	12	5	Chapin township, Saginaw County
1 788	1 736	95.8	10	8	14	-	1	19	18	Charleston township, Kalamazoo County
2 957	2 828	94.5	7	78	6	-	5	33	31	Charlevoix city, Charlevoix County
1 677	1 615	95.2	12	25	14	3	-	8	8	Charlevoix township, Charlevoix County
8 099	7 875	93.9	79	41	29	-	4	71	65	Charlotte city, Eaton County
1 327	1 307	98.3	-	4	2	-	-	14	14	Charlton township, Otsego County
1 180	1 139	95.4	20	1	-	1	-	19	19	Chase township, Lake County
1 812	1 775	97.4	-	24	2	1	-	10	9	Chassell township, Houghton County
231	218	94.4	-	11	-	-	-	2	2	Chatham village, Alger County
5 219	4 826	91.1	25	209	14	1	-	144	136	Cheboygan city, Cheboygan County
4 362	4 249	96.6	31	12	21	3	10	36	32	Chelsea village, Washtenaw County
2 312	2 267	97.4	2	9	14	-	-	20	19	Cherry Grove township, Wexford County
361	324	88.0	23	8	-	-	-	6	4	Cherry Valley township, Lake County
2 457	2 428	95.3	8	5	1	-	1	14	10	Chesaning village, Saginaw County
4 655	4 602	94.7	11	11	3	-	4	24	18	Chesaning township, Saginaw County
2 274	2 126	91.0	79	13	3	1	2	50	44	Cheshire township, Allegan County
1 748	1 720	96.7	7	3	7	-	-	11	10	Chester township, Eaton County
1 264	1 255	99.2	3	-	1	-	-	5	5	Chester township, Otsego County
2 171	2 131	92.1	18	2	5	-	3	12	10	Chester township, Ottawa County
36 464	34 406	92.0	1 093	138	281	6	34	506	433	Chesterfield township, Macomb County
543	503	92.1	5	12	-	6	-	17	17	Chestonia township, Antrim County
3 643	3 500	95.2	83	14	11	1	1	33	28	Chikaming township, Berrien County
3 304	3 255	97.5	11	8	8	-	3	19	19	China township, St. Clair County
236	210	88.2	-	14	4	-	-	8	8	Chippewa township, Chippewa County
4 471	3 676	79.6	28	635	12	1	3	116	112	Chippewa township, Isabella County
1 235	1 202	97.0	2	6	5	-	1	19	19	Chippewa township, Mecosta County
7 091	6 162	86.2	616	143	41	5	5	119	116	Chocolay township, Marquette County
1 589	1 551	96.8	2	7	3	1	-	25	24	Churchill township, Ogemaw County
2 227	2 202	98.4	3	6	2	-	-	14	11	Clam Lake township, Wexford County
871	864	98.0	-	2	1	-	-	4	4	Clam Union township, Missaukee County
3 123	3 057	96.3	8	17	16	-	-	25	23	Clare city
3 091	3 026	96.4	8	16	16	-	-	25	23	Clare County (part)
32	31	93.9	-	1	-	-	-	-	-	Isabella County (part)
2 021	1 971	97.0	9	14	2	-	1	24	23	Clarence township, Calhoun County
1 108	1 077	96.7	1	15	-	-	-	15	15	Clarendon township, Calhoun County
2 186	1 900	86.4	1	219	5	-	3	58	58	Clark township, Mackinac County
311	302	95.3	1	-	-	-	-	8	8	Clarksville village, Ionia County
12 587	12 124	95.2	100	41	168	-	13	141	107	Clawson city, Oakland County
9 739	9 560	97.3	20	66	11	-	1	81	74	Clay township, St. Clair County
798	782	94.1	2	4	2	-	-	8	6	Claybanks township, Oceana County
1 097	1 084	98.5	-	8	1	-	-	4	4	Clayton township, Arenac County
7 393	7 115	94.3	85	34	58	-	1	100	82	Clayton township, Genesee County
318	311	95.4	1	1	-	-	-	5	5	Clayton village, Lenawee County
2 362	2 313	97.1	1	16	5	-	-	27	26	Clearwater township, Kalkaska County
988	969	97.5	1	7	1	-	-	10	9	Clement township, Gladwin County
913	885	95.0	4	18	-	-	-	6	6	Cleon township, Manistee County
1 035	1 018	97.9	2	5	1	-	-	9	9	Cleveland township, Leelanau County
312	308	95.1	1	1	-	-	-	2	2	Clifford village, Lapeer County
766	754	95.3	3	2	-	-	-	7	3	Climax village, Kalamazoo County
2 374	2 341	97.1	5	8	5	1	1	13	8	Climax township, Kalamazoo County
2 255	2 233	97.4	3	5	3	-	1	10	9	Clinton village, Lenawee County
3 566	3 514	97.0	7	11	4	-	1	29	25	Clinton township, Lenawee County
93 984	86 042	90.0	4 424	223	1 597	11	82	1 605	1 144	Clinton CDP, Macomb County
93 984	86 042	90.0	4 424	223	1 597	11	82	1 605	1 144	Clinton township, Macomb County
505	492	96.3	1	8	-	-	-	4	4	Clinton township, Oscoda County
2 428	2 348	94.6	12	13	4	1	11	39	33	Clio city, Genesee County
1 480	1 404	66.7	33	7	12	-	4	20	14	Clyde township, Allegan County
5 453	5 360	97.0	16	18	21	2	2	34	30	Clyde township, St. Clair County
2 943	2 874	96.0	9	20	9	2	4	25	16	Coe township, Isabella County
3 362	3 300	97.2	2	16	9	2	7	26	24	Cohoctah township, Livingston County
1 430	1 411	97.4	-	7	1	-	-	11	11	Coldsprings township, Kalkaska County
12 123	10 514	82.8	1 054	86	102	4	20	343	164	Coldwater city, Branch County
3 638	3 556	96.7	17	9	22	-	3	31	31	Coldwater township, Branch County
724	699	94.8	4	11	3	-	-	7	7	Coldwater township, Isabella County
1 280	1 250	96.5	1	18	-	-	-	11	9	Coleman city, Midland County
573	555	94.9	1	9	1	-	-	7	5	Colfax township, Benzie County
1 918	1 892	96.8	9	1	3	-	3	10	10	Colfax township, Huron County
1 967	1 904	96.4	9	6	12	1	-	35	35	Colfax township, Mecosta County
455	446	77.7	2	4	1	-	-	2	2	Colfax township, Oceana County
762	761	99.7	-	-	-	-	-	1	1	Colfax township, Wexford County
1 574	1 533	96.1	17	6	4	-	-	14	14	Coloma city, Berrien County
5 082	4 936	94.6	34	22	31	2	4	53	48	Coloma charter township, Berrien County
1 216	1 196	97.5	2	1	5	-	2	10	10	Colon village, St. Joseph County
3 382	3 314	97.3	16	8	8	-	3	33	26	Colon township, St. Joseph County
7 135	7 006	96.8	5	21	26	-	12	65	59	Columbia township, Jackson County
1 384	1 361	95.9	-	4	7	1	2	9	9	Columbia township, Tuscola County
2 509	2 329	85.8	83	27	4	-	10	56	40	Columbia township, Van Buren County
802	780	95.7	2	4	6	-	-	10	7	Columbiaville village, Lapeer County
214	206	95.8	-	3	-	-	-	5	4	Columbus township, Luce County
4 509	4 413	95.6	4	26	17	1	1	47	42	Columbus township, St. Clair County
2 012	1 984	98.4	2	14	-	-	-	12	12	Comins township, Oscoda County
34 360	33 343	95.9	173	63	448	4	30	299	254	Commerce township, Oakland County
13 619	12 613	91.1	553	55	159	1	29	209	186	Comstock township, Kalamazoo County
4 378	3 869	86.5	334	12	74	-	16	73	64	Comstock Northwest CDP, Kalamazoo County
9 903	9 021	84.5	405	67	204	4	9	193	167	Comstock Park CDP, Kent County

Table 4. **Race and Hispanic or Latino: 2000**—Con.

[For information on confidentiality protection, nonsampling error, and definitions, see text]

State County Place and County Subdivision	Total population	Race									Hispanic or Latino (of any race)
		One race						Two or more races			
		White	Black or African American	American Indian and Alaska Native	Asian	Native Hawaiian and Other Pacific Islander	Some other race	Number	Percent of total population	Two races excluding Some other race, and three or more races	
PLACE AND COUNTY SUBDIVISION—Con.											
Concord village, Jackson County	1 101	1 078	1	3	8	-	7	4	0.4	3	9
Concord township, Jackson County	2 692	2 641	4	9	9	2	13	14	0.5	11	22
Constantine village, St. Joseph County	2 095	1 999	13	3	18	-	10	52	2.5	52	30
Constantine township, St. Joseph County	4 181	4 020	22	9	28	-	19	83	2.0	75	47
Convis township, Calhoun County	1 666	1 634	1	5	3	-	6	17	1.0	16	28
Conway township, Livingston County	2 732	2 622	7	39	4	-	15	45	1.6	43	36
Cooper township, Kalamazoo County	8 754	8 418	119	26	39	1	34	117	1.3	96	105
Coopersville city, Ottawa County	3 910	3 768	8	25	27	-	50	32	0.8	28	106
Copemish village, Manistee County	232	212	-	11	-	-	1	8	3.4	5	8
Copper City village, Houghton County	205	201	-	-	2	-	-	2	1.0	2	-
Cornell township, Delta County	557	549	-	1	2	-	-	5	0.9	5	8
Corunna city, Shiawassee County	3 381	3 258	36	22	7	-	19	39	1.2	28	86
Corwith township, Otsego County	1 719	1 671	4	18	3	1	7	15	0.9	12	12
Cottrellville township, St. Clair County	3 814	3 764	3	4	6	3	-	34	0.9	29	29
Courtland township, Kent County	5 817	5 705	11	20	15	-	19	47	0.8	33	75
Covert township, Van Buren County	3 141	1 605	1 107	32	4	-	251	142	4.5	117	478
Covington township, Baraga County	569	555	-	5	-	-	2	7	1.2	4	7
Crockery township, Ottawa County	3 782	3 653	24	21	4	1	28	51	1.3	45	65
Cross Village township, Emmet County	294	249	-	26	3	2	1	13	4.4	13	3
Croswell city, Sanilac County	2 467	2 240	4	11	-	-	163	49	2.0	29	311
Croton township, Newaygo County	3 042	2 946	12	24	4	-	26	30	1.0	22	50
Crystal township, Montcalm County	2 824	2 754	4	11	6	-	11	38	1.3	30	28
Crystal township, Oceana County	832	661	2	15	1	1	124	28	3.4	10	259
Crystal Falls city, Iron County	1 791	1 756	1	11	2	-	7	14	0.8	13	22
Crystal Falls township, Iron County	1 722	1 684	4	3	4	-	1	26	1.5	22	6
Crystal Lake township, Benzie County	960	941	-	7	6	-	-	6	0.6	3	7
Cumming township, Ogemaw County	796	786	1	1	-	-	-	8	1.0	7	5
Curtis township, Alcona County	1 378	1 359	-	1	1	-	2	15	1.1	14	9
Custer township, Antrim County	988	959	-	5	2	4	-	18	1.8	18	5
Custer village, Mason County	318	289	-	7	1	-	11	10	3.1	9	11
Custer township, Mason County	1 307	1 243	4	19	4	-	14	23	1.8	21	41
Custer township, Sanilac County	1 036	1 006	2	5	3	-	14	6	0.6	5	51
Cutlerville CDP, Kent County	15 114	13 441	696	88	248	3	296	342	2.3	245	679
Dafter township, Chippewa County	1 304	1 098	3	144	4	1	3	51	3.9	51	15
Daggett village, Menominee County	270	266	1	-	-	-	-	3	1.1	3	-
Daggett township, Menominee County	740	726	2	1	1	-	-	10	1.4	10	-
Dallas township, Clinton County	2 323	2 307	-	3	5	-	3	5	0.2	4	26
Dalton township, Muskegon County	8 047	7 511	186	105	16	-	75	154	1.9	120	231
Danby township, Ionia County	2 696	2 639	6	10	9	-	5	27	1.0	22	22
Dansville village, Ingham County	429	411	1	4	3	-	7	3	0.7	1	14
Davison city, Genesee County	5 536	5 340	28	32	20	1	24	91	1.6	64	132
Davison township, Genesee County	17 722	16 712	364	65	155	1	90	335	1.9	280	370
Day township, Montcalm County	1 282	1 237	3	8	2	1	5	26	2.0	19	34
Dayton township, Newaygo County	2 002	1 932	16	5	13	-	19	17	0.8	14	41
Dayton township, Tuscola County	1 869	1 773	45	3	4	1	4	39	2.1	34	32
Dearborn city, Wayne County	97 775	84 931	1 248	258	1 441	14	710	9 173	9.4	1 452	2 931
Dearborn Heights city, Wayne County	58 264	53 395	1 236	216	1 306	4	470	1 637	2.8	711	1 974
Decatur village, Van Buren County	1 838	1 611	107	26	5	-	34	55	3.0	35	75
Decatur township, Van Buren County	3 916	3 497	181	46	10	4	104	74	1.9	51	195
Deckerville village, Sanilac County	944	894	3	3	1	-	30	13	1.4	5	76
Deep River township, Arenac County	2 244	2 197	-	22	3	-	3	19	0.8	16	61
Deerfield township, Isabella County	3 081	2 998	5	35	12	1	5	25	0.8	21	28
Deerfield township, Lapeer County	5 736	5 567	8	14	12	1	46	88	1.5	79	126
Deerfield village, Lenawee County	1 005	980	1	-	1	-	21	2	0.2	1	32
Deerfield township, Lenawee County	1 770	1 673	7	-	2	-	85	3	0.2	1	104
Deerfield township, Livingston County	4 087	4 017	-	21	5	-	4	40	1.0	39	51
Deerfield township, Mecosta County	1 630	1 564	17	21	7	-	5	16	1.0	12	25
Delaware township, Sanilac County	930	906	-	2	1	-	3	18	1.9	14	23
Delhi charter township, Ingham County	22 569	20 978	532	110	260	10	213	466	2.1	366	804
Delta charter township, Eaton County	29 682	25 405	2 375	118	765	12	384	623	2.1	438	1 105
Denmark township, Tuscola County	3 249	3 152	1	6	40	-	18	32	1.0	15	79
Denton township, Roscommon County	5 817	5 713	6	57	3	3	3	32	0.6	31	46
Denver township, Isabella County	1 147	1 071	3	47	-	-	2	24	2.1	19	31
Denver township, Newaygo County	1 971	1 894	6	27	1	-	17	26	1.3	23	43
Detour township, Chippewa County	894	757	-	105	2	-	1	29	3.2	25	12
De Tour Village village, Chippewa County	421	347	-	59	-	-	-	15	3.6	13	10
Detroit city, Wayne County	951 270	116 599	775 772	3 140	9 268	251	24 199	22 041	2.3	12 736	47 167
Detroit Beach CDP, Monroe County	2 289	2 245	3	7	1	-	2	31	1.4	25	22
De Witt city, Clinton County	4 702	4 507	48	11	30	1	19	86	1.8	58	120
De Witt township, Clinton County	12 143	11 434	163	98	105	3	148	192	1.6	151	488
Dexter village, Washtenaw County	2 338	2 258	10	7	24	-	6	33	1.4	30	23
Dexter township, Washtenaw County	5 248	5 118	20	15	32	3	4	56	1.1	40	54
Dickson township, Manistee County	929	900	2	10	1	-	-	16	1.7	14	19
Dimondale village, Eaton County	1 342	1 294	10	10	2	-	10	16	1.2	13	39
Dorr township, Allegan County	6 579	6 377	34	30	17	-	59	62	0.9	40	137
Douglas village, Allegan County	1 214	1 176	7	1	2	-	9	19	1.6	4	32
Douglass township, Montcalm County	2 377	2 331	2	4	5	-	11	24	1.0	20	55
Dover township, Lake County	332	324	1	-	-	1	1	5	1.5	5	3
Dover township, Lenawee County	1 787	1 743	5	5	3	-	16	15	0.8	12	64
Dover township, Otsego County	614	605	-	3	2	-	-	4	0.7	4	-
Dowagiac city, Cass County	6 147	4 730	961	124	35	-	98	199	3.2	170	153
Doyle township, Schoolcraft County	630	576	3	33	-	-	-	18	2.9	17	6
Drummond township, Chippewa County	992	901	2	48	-	-	1	40	4.0	39	7
Dryden village, Lapeer County	815	794	-	6	2	-	4	9	1.1	8	10
Dryden township, Lapeer County	4 624	4 524	5	18	10	-	22	45	1.0	28	49
Duncan township, Houghton County	280	267	-	3	6	-	-	4	1.4	3	3

Table 4. **Race and Hispanic or Latino: 2000**—Con.

[For information on confidentiality protection, nonsampling error, and definitions, see text]

Not Hispanic or Latino										
	One race							Two or more races		
	White									**State** **County** **Place and County Subdivision**
Total	Number	Percent of total population	Black or African American	American Indian and Alaska Native	Asian	Native Hawaiian and Other Pacific Islander	Some other race	Total	Two races excluding Some other race, and three or more races	
										PLACE AND COUNTY SUBDIVISION—Con.
1 092	1 076	97.7	1	3	8	-	-	4	3	Concord village, Jackson County
2 670	2 630	97.7	4	9	9	2	2	14	11	Concord township, Jackson County
2 065	1 986	94.8	13	2	14	-	-	50	50	Constantine village, St. Joseph County
4 134	3 999	95.6	21	8	24	-	8	74	73	Constantine township, St. Joseph County
1 638	1 612	96.8	1	5	3	-	1	16	16	Convis township, Calhoun County
2 696	2 600	95.2	7	39	4	-	3	43	43	Conway township, Livingston County
8 649	8 359	95.5	117	26	37	1	8	101	95	Cooper township, Kalamazoo County
3 804	3 714	95.0	8	24	27	-	2	29	28	Coopersville city, Ottawa County
224	208	89.7	-	11	-	-	-	5	5	Copemish village, Manistee County
205	201	98.0	-	-	2	-	-	2	2	Copper City village, Houghton County
549	541	97.1	-	1	2	-	-	5	5	Cornell township, Delta County
3 295	3 200	94.6	34	20	7	-	1	33	26	Corunna city, Shiawassee County
1 707	1 669	97.1	4	17	3	1	-	13	11	Corwith township, Otsego County
3 785	3 739	98.0	2	4	6	3	-	31	29	Cottrellville township, St. Clair County
5 742	5 662	97.3	11	20	15	-	1	33	32	Courtland township, Kent County
2 663	1 407	44.8	1 095	24	3	-	9	125	115	Covert township, Van Buren County
562	552	97.0	-	5	-	-	-	5	4	Covington township, Baraga County
3 717	3 627	95.9	24	18	4	1	-	43	40	Crockery township, Ottawa County
291	246	83.7	-	26	3	2	1	13	13	Cross Village township, Emmet County
2 156	2 114	85.7	2	9	-	-	-	31	29	Croswell city, Sanilac County
2 992	2 925	96.2	10	24	3	-	4	26	22	Croton township, Newaygo County
2 796	2 739	97.0	4	10	6	-	2	35	30	Crystal township, Montcalm County
573	551	66.2	1	8	1	1	-	11	10	Crystal township, Oceana County
1 769	1 742	97.3	1	10	2	-	-	14	13	Crystal Falls city, Iron County
1 716	1 680	97.6	4	3	4	-	-	25	21	Crystal Falls township, Iron County
953	937	97.6	-	6	6	-	-	4	3	Crystal Lake township, Benzie County
791	781	98.1	1	1	-	-	-	8	7	Cumming township, Ogemaw County
1 369	1 351	98.0	-	1	1	-	1	15	14	Curtis township, Alcona County
983	954	96.6	-	5	2	4	-	18	18	Custer township, Antrim County
307	289	90.9	-	7	1	-	-	10	9	Custer village, Mason County
1 266	1 223	93.6	3	18	4	-	1	17	15	Custer township, Mason County
985	969	93.5	2	5	3	-	-	6	5	Custer township, Sanilac County
14 435	13 133	86.9	671	70	248	3	18	292	231	Cutlerville CDP, Kent County
1 289	1 089	83.5	2	143	4	1	3	47	47	Dafter township, Chippewa County
270	266	98.5	1	-	-	-	-	3	3	Daggett village, Menominee County
740	726	98.1	2	1	1	-	-	10	10	Daggett township, Menominee County
2 297	2 286	98.4	-	2	5	-	-	4	4	Dallas township, Clinton County
7 816	7 393	91.9	186	92	16	-	4	125	115	Dalton township, Muskegon County
2 674	2 624	97.3	6	10	9	-	2	23	22	Danby township, Ionia County
415	401	93.5	1	4	3	-	3	3	1	Dansville village, Ingham County
5 404	5 256	94.9	26	29	20	1	3	69	54	Davison city, Genesee County
17 352	16 475	93.0	362	60	153	1	7	294	266	Davison township, Genesee County
1 248	1 212	94.5	3	8	2	1	-	22	19	Day township, Montcalm County
1 961	1 913	95.6	16	4	13	-	-	15	14	Dayton township, Newaygo County
1 837	1 748	93.5	44	2	3	1	1	38	34	Dayton township, Tuscola County
94 844	82 893	84.8	1 225	214	1 431	13	124	8 944	1 363	Dearborn city, Wayne County
56 290	52 032	89.3	1 224	196	1 289	4	54	1 491	684	Dearborn Heights city, Wayne County
1 763	1 581	86.0	107	24	5	-	6	40	34	Decatur village, Van Buren County
3 721	3 429	87.6	179	42	9	-	7	55	47	Decatur township, Van Buren County
868	855	90.6	3	3	-	-	-	7	5	Deckerville village, Sanilac County
2 183	2 144	95.5	-	19	3	-	-	17	16	Deep River township, Arenac County
3 053	2 982	96.8	5	34	12	1	-	19	17	Deerfield township, Isabella County
5 610	5 494	95.8	8	14	12	1	-	81	77	Deerfield township, Lapeer County
973	958	95.3	1	-	1	-	12	1	1	Deerfield village, Lenawee County
1 666	1 644	92.9	7	-	2	-	12	1	1	Deerfield township, Lenawee County
4 036	3 974	97.2	-	17	5	-	-	40	39	Deerfield township, Livingston County
1 605	1 543	94.7	17	20	7	-	5	13	12	Deerfield township, Mecosta County
907	887	95.4	-	2	1	-	-	17	14	Delaware township, Sanilac County
21 765	20 474	90.7	526	97	253	8	19	388	351	Delhi charter township, Ingham County
28 577	24 807	83.6	2 341	109	757	9	50	504	416	Delta charter township, Eaton County
3 170	3 105	95.6	1	6	40	-	-	18	15	Denmark township, Tuscola County
5 771	5 671	97.5	6	56	3	3	2	30	29	Denton township, Roscommon County
1 116	1 059	92.3	3	37	-	-	-	17	15	Denver township, Isabella County
1 928	1 871	94.9	6	26	1	-	-	24	23	Denver township, Newaygo County
882	754	84.3	-	96	2	-	1	29	25	Detour township, Chippewa County
411	346	82.2	-	50	-	-	-	15	13	De Tour Village village, Chippewa County
904 103	99 921	10.5	771 966	2 572	9 135	169	1 676	18 664	11 991	Detroit city, Wayne County
2 267	2 231	97.5	3	7	1	-	1	24	24	Detroit Beach CDP, Monroe County
4 582	4 424	94.1	48	11	30	1	-	68	58	De Witt city, Clinton County
11 655	11 157	91.9	162	90	101	3	4	138	132	De Witt township, Clinton County
2 315	2 242	95.9	10	6	24	-	2	31	30	Dexter village, Washtenaw County
5 194	5 084	96.9	20	14	32	-	1	43	38	Dexter township, Washtenaw County
910	884	95.2	2	9	1	-	-	14	13	Dickson township, Manistee County
1 303	1 267	94.4	10	9	2	-	-	15	12	Dimondale village, Eaton County
6 442	6 314	96.0	32	28	15	-	6	47	37	Dorr township, Allegan County
1 182	1 166	96.0	7	1	2	-	-	6	4	Douglas village, Allegan County
2 322	2 293	96.5	2	3	5	-	-	19	19	Douglass township, Montcalm County
329	322	97.0	1	-	-	1	-	5	5	Dover township, Lake County
1 723	1 700	95.1	5	5	-	-	-	13	11	Dover township, Lenawee County
614	605	98.5	-	3	2	-	-	4	4	Dover township, Otsego County
5 994	4 670	76.0	960	122	35	-	21	186	159	Dowagiac city, Cass County
624	574	91.1	-	33	-	-	-	17	16	Doyle township, Schoolcraft County
985	896	90.3	2	48	-	-	-	39	39	Drummond township, Chippewa County
805	789	96.8	-	6	2	-	-	8	7	Dryden village, Lapeer County
4 575	4 490	97.1	5	17	10	-	9	44	27	Dryden township, Lapeer County
277	265	94.6	-	3	5	-	-	4	3	Duncan township, Houghton County

Table 4. **Race and Hispanic or Latino: 2000**—Con.

[For information on confidentiality protection, nonsampling error, and definitions, see text]

State County Place and County Subdivision	Total population	Race									Hispanic or Latino (of any race)
		One race						Two or more races			
		White	Black or African American	American Indian and Alaska Native	Asian	Native Hawaiian and Other Pacific Islander	Some other race	Number	Percent of total population	Two races excluding Some other race, and three or more races	
PLACE AND COUNTY SUBDIVISION—Con.											
Dundee village, Monroe County	3 522	3 413	23	14	14	-	8	50	1.4	44	42
Dundee township, Monroe County	6 341	6 173	31	14	22	-	27	74	1.2	64	79
Duplain township, Clinton County	2 329	2 284	3	5	4	-	22	11	0.5	10	50
Durand city, Shiawassee County	3 933	3 813	3	26	3	1	22	65	1.7	63	70
Dwight township, Huron County	930	917	1	6	3	-	-	3	0.3	3	1
Eagle village, Clinton County	130	129	-	-	-	-	1	-	-	-	5
Eagle township, Clinton County	2 332	2 291	4	5	7	-	13	12	0.5	9	52
Eagle Harbor township, Keweenaw County	281	270	6	-	-	-	1	4	1.4	3	4
East Bay township, Grand Traverse County	9 919	9 652	22	86	60	1	29	69	0.7	50	124
East China township, St. Clair County	3 630	3 578	8	10	7	1	2	24	0.7	19	19
East Grand Rapids city, Kent County	10 764	10 440	105	14	107	-	34	64	0.6	55	92
East Jordan city, Charlevoix County	2 507	2 366	10	44	4	-	19	64	2.6	60	40
Eastlake village, Manistee County	441	408	1	21	2	-	5	4	0.9	3	11
East Lansing city	46 525	37 645	3 441	155	3 819	38	442	985	2.1	685	1 252
Clinton County (part)	34	33	-	-	1	-	-	-	-	-	-
Ingham County (part)	46 491	37 612	3 441	155	3 818	38	442	985	2.1	685	1 252
Easton township, Ionia County	2 835	2 752	7	6	9	-	31	30	1.1	28	73
Eastpointe city, Macomb County	34 077	31 395	1 601	143	296	2	93	547	1.6	469	453
East Tawas city, Iosco County	2 951	2 886	1	13	13	2	3	33	1.1	28	22
Eastwood CDP, Kalamazoo County	6 265	4 696	1 207	18	52	3	109	180	2.9	159	226
Eaton township, Eaton County	4 278	4 120	10	16	38	3	44	47	1.1	30	110
Eaton Rapids city, Eaton County	5 330	5 123	20	24	29	-	54	80	1.5	75	156
Eaton Rapids township, Eaton County	3 821	3 682	23	22	6	-	31	57	1.5	32	94
Eau Claire village, Berrien County	656	599	20	10	1	-	13	13	2.0	8	53
Echo township, Antrim County	928	904	1	10	-	-	-	13	1.4	13	2
Eckford township, Calhoun County	1 282	1 251	2	10	1	-	4	14	1.1	12	11
Ecorse city, Wayne County	11 229	5 859	4 555	73	21	2	377	342	3.0	207	1 004
Eden township, Lake County	377	365	2	3	-	-	-	7	1.9	7	-
Eden township, Mason County	555	540	2	3	1	-	-	9	1.6	8	15
Edenville township, Midland County	2 528	2 476	1	13	7	-	6	25	1.0	23	14
Edgemont Park CDP, Ingham County	2 442	2 078	184	12	21	1	72	74	3.0	42	164
Edmore village, Montcalm County	1 244	1 188	5	10	-	-	7	34	2.7	30	37
Edwards township, Ogemaw County	1 390	1 372	-	2	5	-	-	11	0.8	10	10
Edwardsburg village, Cass County	1 147	1 089	2	27	2	-	5	22	1.9	18	11
Egelston township, Muskegon County	9 537	8 969	100	100	29	-	141	198	2.1	164	380
Elba township, Gratiot County	1 394	1 368	4	3	1	-	7	11	0.8	5	20
Elba township, Lapeer County	5 462	5 312	20	36	8	-	28	58	1.1	51	98
Elberta village, Benzie County	457	437	3	6	-	-	1	10	2.2	10	4
Elbridge township, Oceana County	1 233	992	5	11	-	-	179	46	3.7	7	307
Elk township, Lake County	900	878	1	7	2	1	3	8	0.9	8	5
Elk township, Sanilac County	1 584	1 541	5	10	3	-	4	21	1.3	21	38
Elkland township, Tuscola County	3 659	3 579	9	31	16	-	6	18	0.5	11	40
Elk Rapids village, Antrim County	1 700	1 649	5	17	2	4	10	13	0.8	9	36
Elk Rapids township, Antrim County	2 741	2 677	6	22	7	4	11	14	0.5	10	52
Elkton village, Huron County	863	842	3	-	3	-	1	14	1.6	12	21
Ellington township, Tuscola County	1 304	1 273	1	7	1	-	9	13	1.0	12	24
Ellis township, Cheboygan County	519	503	1	6	1	-	-	8	1.5	8	4
Ellsworth village, Antrim County	483	466	1	2	-	-	5	9	1.9	6	5
Ellsworth township, Lake County	821	798	4	5	-	-	6	8	1.0	8	8
Elmer township, Oscoda County	1 095	1 087	1	2	-	-	-	5	0.5	5	4
Elmer township, Sanilac County	790	779	-	1	4	-	-	6	0.8	6	2
Elmira township, Otsego County	1 598	1 545	-	10	19	-	2	22	1.4	19	18
Elm River township, Houghton County	169	163	-	1	-	2	-	3	1.8	3	-
Elmwood charter township, Leelanau County	4 264	4 147	12	38	9	-	22	36	0.8	28	102
Elmwood township, Tuscola County	1 213	1 147	3	10	3	-	21	29	2.4	14	50
Elsie village, Clinton County	1 055	1 032	1	2	1	-	15	4	0.4	3	25
Ely township, Marquette County	2 010	1 984	2	13	3	-	-	8	0.4	7	5
Emerson township, Gratiot County	966	937	1	4	2	-	17	5	0.5	3	28
Emmett township, Calhoun County	11 979	11 201	253	81	154	3	98	189	1.6	154	277
Emmett village, St. Clair County	251	250	-	1	-	-	-	-	-	-	1
Emmett township, St. Clair County	2 506	2 462	6	3	7	2	16	10	0.4	8	36
Empire village, Leelanau County	378	374	-	1	1	-	-	2	0.5	2	-
Empire township, Leelanau County	1 085	1 069	-	7	2	-	1	6	0.6	5	3
Ensign township, Delta County	780	738	3	30	-	-	-	9	1.2	9	-
Ensley township, Newaygo County	2 474	2 388	7	14	4	-	23	38	1.5	24	50
Enterprise township, Missaukee County	194	190	-	-	-	-	3	1	0.5	-	3
Erie township, Monroe County	4 850	4 623	49	29	10	-	69	70	1.4	51	208
Erwin township, Gogebic County	357	354	1	-	-	-	-	2	0.6	2	-
Escanaba city, Delta County	13 140	12 570	14	343	43	3	24	143	1.1	136	87
Escanaba township, Delta County	3 587	3 475	-	52	15	-	6	39	1.1	38	7
Essex township, Clinton County	1 812	1 793	2	5	1	1	6	4	0.2	4	21
Essexville city, Bay County	3 766	3 628	20	30	22	-	23	43	1.1	40	78
Estral Beach village, Monroe County	486	452	6	1	-	-	2	25	5.1	20	13
Eureka township, Montcalm County	3 271	3 152	5	18	14	-	44	38	1.2	31	103
Evangeline township, Charlevoix County	773	761	1	4	-	-	1	6	0.8	6	4
Evart city, Osceola County	1 738	1 679	9	17	2	2	5	24	1.4	19	22
Evart township, Osceola County	1 513	1 487	4	2	3	-	4	13	0.9	7	20
Eveline township, Charlevoix County	1 560	1 486	1	39	3	1	2	28	1.8	24	21
Everett township, Newaygo County	1 985	1 856	62	12	1	-	22	32	1.6	25	54
Evergreen township, Montcalm County	2 922	2 840	12	24	15	2	9	20	0.7	16	50
Evergreen township, Sanilac County	995	956	8	3	-	-	11	17	1.7	15	16
Ewing township, Marquette County	159	154	2	3	-	-	-	-	-	-	-
Excelsior township, Kalkaska County	855	843	2	5	2	-	-	3	0.4	3	4
Exeter township, Monroe County	3 727	3 422	229	11	14	1	15	35	0.9	33	35
Fabius township, St. Joseph County	3 285	3 178	31	13	18	-	10	35	1.1	32	34

Table 4. **Race and Hispanic or Latino: 2000**—Con.

[For information on confidentiality protection, nonsampling error, and definitions, see text]

Not Hispanic or Latino										
	One race							Two or more races		
	White									**State** **County** **Place and County Subdivision**
Total	Number	Percent of total population	Black or African American	American Indian and Alaska Native	Asian	Native Hawaiian and Other Pacific Islander	Some other race	Total	Two races excluding Some other race, and three or more races	
										PLACE AND COUNTY SUBDIVISION—Con.
3 480	3 386	96.1	23	12	14	-	-	45	44	Dundee village, Monroe County
6 262	6 129	96.7	31	12	22	-	2	66	64	Dundee township, Monroe County
2 279	2 256	96.9	3	5	4	-	3	8	8	Duplain township, Clinton County
3 863	3 773	95.9	3	25	3	1	-	58	56	Durand city, Shiawassee County
929	916	98.5	1	6	3	-	-	3	3	Dwight township, Huron County
125	125	96.2	-	-	-	-	-	-	-	Eagle village, Clinton County
2 280	2 254	96.7	4	5	7	-	-	10	9	Eagle township, Clinton County
277	267	95.0	6	-	-	-	-	4	3	Eagle Harbor township, Keweenaw County
9 795	9 562	96.4	22	85	60	1	3	62	50	East Bay township, Grand Traverse County
3 611	3 560	98.1	8	10	7	1	2	23	19	East China township, St. Clair County
10 672	10 384	96.5	105	13	103	-	11	56	54	East Grand Rapids city, Kent County
2 467	2 347	93.6	10	43	4	-	2	61	60	East Jordan city, Charlevoix County
430	403	91.4	1	20	2	-	-	4	3	Eastlake village, Manistee County
45 273	36 919	79.4	3 410	142	3 814	33	106	849	656	East Lansing city
34	33	97.1	-	-	1	-	-	-	-	Clinton County (part)
45 239	36 886	79.3	3 410	142	3 813	33	106	849	656	Ingham County (part)
2 762	2 711	95.6	7	6	9	-	-	29	28	Easton township, Ionia County
33 624	31 094	91.2	1 594	130	295	2	25	484	428	Eastpointe city, Macomb County
2 929	2 874	97.4	1	8	12	2	1	31	26	East Tawas city, Iosco County
6 039	4 596	73.4	1 197	16	50	3	23	154	148	Eastwood CDP, Kalamazoo County
4 168	4 073	95.2	10	12	37	-	4	32	27	Eaton township, Eaton County
5 174	5 035	94.5	19	23	25	-	-	72	70	Eaton Rapids city, Eaton County
3 727	3 641	95.3	22	22	6	-	-	36	31	Eaton Rapids township, Eaton County
603	564	86.0	19	10	1	-	-	9	8	Eau Claire village, Berrien County
926	903	97.3	1	9	-	-	-	13	13	Echo township, Antrim County
1 271	1 247	97.3	2	9	1	-	-	12	11	Eckford township, Calhoun County
10 225	5 313	47.3	4 533	58	21	2	33	265	194	Ecorse city, Wayne County
377	365	96.8	2	3	-	-	-	7	7	Eden township, Lake County
540	530	95.5	2	3	1	-	-	4	4	Eden township, Mason County
2 514	2 464	97.5	1	13	7	-	4	25	23	Edenville township, Midland County
2 278	2 021	82.8	181	10	21	1	2	42	36	Edgemont Park CDP, Ingham County
1 207	1 162	93.4	5	8	-	-	-	32	29	Edmore village, Montcalm County
1 380	1 363	98.1	-	2	5	-	-	10	9	Edwards township, Ogemaw County
1 136	1 083	94.4	2	27	2	-	-	22	18	Edwardsburg village, Cass County
9 157	8 780	92.1	100	82	29	-	7	159	153	Egelston township, Muskegon County
1 374	1 360	97.6	4	3	1	-	-	6	5	Elba township, Gratiot County
5 364	5 248	96.1	20	34	8	-	1	53	49	Elba township, Lapeer County
453	435	95.2	2	6	-	-	-	10	10	Elberta village, Benzie County
926	900	73.0	5	11	-	-	1	9	7	Elbridge township, Oceana County
895	875	97.2	1	7	2	1	1	8	8	Elk township, Lake County
1 546	1 510	95.3	5	7	3	-	-	21	21	Elk township, Sanilac County
3 619	3 548	97.0	9	30	16	-	3	13	11	Elkland township, Tuscola County
1 664	1 627	95.7	4	17	2	4	-	10	9	Elk Rapids village, Antrim County
2 689	2 639	96.3	5	22	7	4	1	11	10	Elk Rapids township, Antrim County
842	824	95.5	3	-	3	-	-	12	12	Elkton village, Huron County
1 280	1 258	96.5	1	7	1	-	-	13	12	Ellington township, Tuscola County
515	499	96.1	1	6	1	-	-	8	8	Ellis township, Cheboygan County
478	466	96.5	1	2	-	-	-	9	6	Ellsworth village, Antrim County
813	795	96.8	4	5	-	-	1	8	8	Ellsworth township, Lake County
1 091	1 083	98.9	1	2	-	-	-	5	5	Elmer township, Oscoda County
788	777	98.4	-	1	4	-	-	6	6	Elmer township, Sanilac County
1 580	1 529	95.7	-	10	19	-	1	21	19	Elmira township, Otsego County
169	163	96.4	-	1	-	2	-	3	3	Elm River township, Houghton County
4 162	4 075	95.6	12	36	9	-	-	30	26	Elmwood charter township, Leelanau County
1 163	1 122	92.5	3	8	3	-	1	26	14	Elmwood township, Tuscola County
1 030	1 025	97.2	1	2	1	-	-	1	1	Elsie village, Clinton County
2 005	1 980	98.5	2	13	3	-	-	7	7	Ely township, Marquette County
938	927	96.0	1	4	2	-	1	3	3	Emerson township, Gratiot County
11 702	11 062	92.3	248	76	153	2	2	159	146	Emmett township, Calhoun County
250	249	99.2	-	1	-	-	-	-	-	Emmett village, St. Clair County
2 470	2 443	97.5	6	3	7	2	-	9	8	Emmett township, St. Clair County
378	374	98.9	-	1	1	-	-	2	2	Empire village, Leelanau County
1 082	1 069	98.5	-	5	2	-	-	6	5	Empire township, Leelanau County
780	738	94.6	3	30	-	-	-	9	9	Ensign township, Delta County
2 424	2 370	95.8	7	13	4	-	1	29	24	Ensley township, Newaygo County
191	190	97.9	-	-	-	-	-	1	-	Enterprise township, Missaukee County
4 642	4 514	93.1	40	24	9	-	7	48	43	Erie township, Monroe County
357	354	99.2	1	-	-	-	-	2	2	Erwin township, Gogebic County
13 053	12 521	95.3	14	337	43	3	2	133	129	Escanaba city, Delta County
3 580	3 470	96.7	-	52	14	-	5	39	38	Escanaba township, Delta County
1 791	1 777	98.1	2	5	1	-	2	4	4	Essex township, Clinton County
3 688	3 577	95.0	20	28	22	-	-	41	40	Essexville city, Bay County
473	451	92.8	-	1	-	-	-	21	20	Estral Beach village, Monroe County
3 168	3 096	94.6	5	18	13	-	2	34	31	Eureka township, Montcalm County
769	758	98.1	1	4	-	-	-	6	6	Evangeline township, Charlevoix County
1 716	1 672	96.2	9	14	2	2	-	17	16	Evart city, Osceola County
1 493	1 473	97.4	4	2	3	-	-	11	7	Evart township, Osceola County
1 539	1 475	94.6	1	35	3	-	-	25	24	Eveline township, Charlevoix County
1 931	1 827	92.0	62	10	1	-	4	27	25	Everett township, Newaygo County
2 872	2 809	96.1	12	20	14	2	1	14	14	Evergreen township, Montcalm County
979	952	95.7	8	3	-	-	-	16	15	Evergreen township, Sanilac County
159	154	96.9	2	3	-	-	-	-	-	Ewing township, Marquette County
851	841	98.4	1	4	2	-	-	3	3	Excelsior township, Kalkaska County
3 692	3 404	91.3	226	11	14	-	5	32	31	Exeter township, Monroe County
3 251	3 154	96.0	30	12	18	-	4	33	31	Fabius township, St. Joseph County

Table 4. **Race and Hispanic or Latino: 2000**—Con.

[For information on confidentiality protection, nonsampling error, and definitions, see text]

State County Place and County Subdivision	Total population	Race									Hispanic or Latino (of any race)
		One race						Two or more races			
		White	Black or African American	American Indian and Alaska Native	Asian	Native Hawaiian and Other Pacific Islander	Some other race	Number	Percent of total population	Two races excluding Some other race, and three or more races	
PLACE AND COUNTY SUBDIVISION—Con.											
Fairbanks township, Delta County	321	294	-	16	1	-	-	10	3.1	10	-
Fairfield township, Lenawee County	1 756	1 712	2	10	1	-	11	20	1.1	19	68
Fairfield township, Shiawassee County	745	738	-	-	2	1	-	4	0.5	4	7
Fairgrove village, Tuscola County	627	586	2	7	2	-	14	16	2.6	13	46
Fairgrove township, Tuscola County	1 749	1 679	3	9	3	-	29	26	1.5	17	87
Fairhaven township, Huron County	1 259	1 236	-	4	3	-	10	6	0.5	6	27
Fair Plain CDP, Berrien County	7 828	3 842	3 712	36	52	5	69	112	1.4	90	131
Fairplain township, Montcalm County	1 826	1 749	23	6	6	-	10	32	1.8	32	46
Faithorn township, Menominee County	214	213	-	-	-	-	-	1	0.5	1	2
Farmington city, Oakland County	10 423	8 929	285	19	1 051	2	29	108	1.0	61	125
Farmington Hills city, Oakland County	82 111	68 107	5 699	142	6 188	15	376	1 584	1.9	981	1 211
Farwell village, Clare County	855	830	5	13	1	-	-	6	0.7	6	3
Fawn River township, St. Joseph County	1 648	1 604	10	1	7	-	19	7	0.4	5	45
Fayette township, Hillsdale County	3 350	3 230	46	9	6	-	13	46	1.4	38	71
Felch township, Dickinson County	726	713	-	5	1	1	-	6	0.8	5	-
Fennville city, Allegan County	1 459	1 069	46	11	5	-	289	39	2.7	15	476
Fenton city, Genesee County	10 582	10 185	63	41	100	-	70	123	1.2	94	191
Fenton township, Genesee County	12 968	12 582	36	53	100	4	44	149	1.1	122	153
Ferndale city, Oakland County	22 105	20 218	757	121	292	5	141	571	2.6	431	399
Ferris township, Montcalm County	1 379	1 354	4	2	1	1	4	13	0.9	13	17
Ferry township, Oceana County	1 296	1 185	6	30	1	-	51	23	1.8	18	77
Ferrysburg city, Ottawa County	3 040	2 929	18	23	27	-	15	28	0.9	23	39
Fife Lake village, Grand Traverse County	466	423	3	15	-	-	-	25	5.4	25	1
Fife Lake township, Grand Traverse County	1 517	1 372	74	26	-	1	4	40	2.6	35	14
Filer charter township, Manistee County	2 208	2 137	5	14	8	-	12	32	1.4	24	37
Fillmore township, Allegan County	2 756	2 621	17	6	34	-	49	29	1.1	12	125
Flat Rock city, Wayne County	8 488	8 091	121	42	40	-	54	140	1.6	111	229
Flint city, Genesee County	124 943	51 710	66 560	798	547	19	1 384	3 925	3.1	3 376	3 742
Flint township, Genesee County	33 691	26 200	5 430	205	740	6	252	858	2.5	643	784
Florence township, St. Joseph County	1 436	1 381	13	5	2	-	8	27	1.9	16	54
Flowerfield township, St. Joseph County	1 592	1 529	6	14	13	-	11	19	1.2	18	23
Flushing city, Genesee County	8 348	8 096	53	27	33	3	31	105	1.3	62	134
Flushing township, Genesee County	10 230	9 813	112	47	59	10	60	129	1.3	93	201
Flynn township, Sanilac County	1 040	1 036	-	1	-	-	2	1	0.1	-	15
Ford River township, Delta County	2 241	2 163	3	34	7	1	4	29	1.3	28	8
Forest township, Cheboygan County	1 080	1 042	5	6	6	-	3	18	1.7	17	5
Forest township, Genesee County	4 738	4 609	17	16	10	1	26	59	1.2	49	56
Forest township, Missaukee County	1 082	1 061	-	4	-	-	-	17	1.6	16	8
Forester township, Sanilac County	1 108	1 090	-	5	1	-	6	6	0.5	6	19
Forest Hills CDP, Kent County	20 942	19 954	133	41	551	1	71	191	0.9	132	198
Forest Home township, Antrim County	1 858	1 821	3	8	8	-	3	15	0.8	11	14
Forestville village, Sanilac County	127	121	-	1	-	-	-	5	3.9	5	3
Fork township, Mecosta County	1 678	1 638	13	8	-	-	-	19	1.1	15	23
Forsyth township, Marquette County	4 824	4 591	27	73	29	-	20	84	1.7	76	40
Fort Gratiot township, St. Clair County	10 691	10 202	156	28	143	1	56	105	1.0	72	187
Foster township, Ogemaw County	821	815	-	-	-	-	-	6	0.7	5	8
Fountain village, Mason County	175	170	-	2	-	-	1	2	1.1	2	1
Fowler village, Clinton County	1 136	1 127	-	-	4	-	3	2	0.2	1	17
Fowlerville village, Livingston County	2 972	2 862	5	40	9	1	11	44	1.5	42	50
Frankenlust township, Bay County	2 530	2 421	16	4	51	-	4	34	1.3	22	38
Frankenmuth city, Saginaw County	4 838	4 780	13	10	14	-	3	18	0.4	12	46
Frankenmuth township, Saginaw County	2 049	2 003	11	2	4	-	6	23	1.1	17	44
Frankfort city, Benzie County	1 513	1 450	5	35	4	-	2	17	1.1	15	27
Franklin township, Clare County	809	802	-	-	-	-	-	7	0.9	7	6
Franklin township, Houghton County	1 320	1 304	3	3	2	-	-	8	0.6	8	13
Franklin township, Lenawee County	2 939	2 881	2	3	9	-	14	30	1.0	19	32
Franklin village, Oakland County	2 937	2 637	149	3	105	-	10	33	1.1	29	25
Fraser township, Bay County	3 375	3 300	10	19	12	-	4	30	0.9	28	47
Fraser city, Macomb County	15 297	14 787	139	40	142	2	32	155	1.0	118	203
Frederic township, Crawford County	1 401	1 361	2	16	1	-	-	21	1.5	21	17
Fredonia township, Calhoun County	1 723	1 666	1	23	3	-	15	15	0.9	12	27
Freedom township, Washtenaw County	1 562	1 455	-	4	6	-	83	14	0.9	12	137
Freeland CDP, Saginaw County	5 147	4 265	671	33	25	3	42	108	2.1	73	163
Freeman township, Clare County	1 118	1 095	-	16	-	1	-	6	0.5	4	15
Freeport village, Barry County	444	411	9	-	2	-	8	14	3.2	11	2
Free Soil village, Mason County	177	165	4	1	-	-	-	7	4.0	7	-
Free Soil township, Mason County	809	784	6	4	2	-	4	9	1.1	9	9
Fremont township, Isabella County	1 358	1 331	1	4	1	2	5	14	1.0	12	22
Fremont city, Newaygo County	4 224	4 080	16	21	42	2	20	43	1.0	31	83
Fremont township, Saginaw County	2 099	2 043	2	11	7	-	14	22	1.0	6	43
Fremont township, Sanilac County	913	891	4	10	-	-	2	6	0.7	3	5
Fremont township, Tuscola County	3 559	3 470	6	18	4	-	2	59	1.7	46	51
Frenchtown township, Monroe County	20 777	19 845	331	85	110	3	94	309	1.5	255	510
Friendship township, Emmet County	844	799	2	26	2	1	-	14	1.7	11	3
Frost township, Clare County	1 159	1 117	8	11	2	1	1	19	1.6	17	17
Fruitland township, Muskegon County	5 235	5 076	33	34	13	-	13	66	1.3	58	54
Fruitport village, Muskegon County	1 124	1 102	1	5	7	-	3	6	0.5	4	16
Fruitport charter township, Muskegon County	12 533	12 145	82	88	54	-	56	108	0.9	89	211
Fulton township, Gratiot County	2 413	2 335	4	11	1	-	26	36	1.5	32	57
Gaastra city, Iron County	339	330	-	2	-	-	2	5	1.5	5	3
Gagetown village, Tuscola County	389	356	-	4	3	-	11	15	3.9	5	28
Gaines village, Genesee County	366	343	7	-	2	-	5	9	2.5	8	6
Gaines township, Genesee County	6 491	6 291	22	26	23	1	31	97	1.5	73	83
Gaines township, Kent County	20 112	17 960	1 058	101	418	5	204	366	1.8	270	567
Galesburg city, Kalamazoo County	1 988	1 916	19	18	3	-	4	28	1.4	21	23
Galien village, Berrien County	593	575	-	1	-	-	-	17	2.9	11	5

Table 4. **Race and Hispanic or Latino: 2000**—Con.

[For information on confidentiality protection, nonsampling error, and definitions, see text]

Not Hispanic or Latino										
	One race							Two or more races		
	White									**State** **County** **Place and County Subdivision**
Total	Number	Percent of total population	Black or African American	American Indian and Alaska Native	Asian	Native Hawaiian and Other Pacific Islander	Some other race	Total	Two races excluding Some other race, and three or more races	
										PLACE AND COUNTY SUBDIVISION—Con.
321	294	91.6	-	16	1	-	-	10	10	Fairbanks township, Delta County
1 688	1 659	94.5	2	9	1	-	-	17	17	Fairfield township, Lenawee County
738	731	98.1	-	-	2	1	-	4	4	Fairfield township, Shiawassee County
581	559	89.2	2	6	2	-	-	12	12	Fairgrove village, Tuscola County
1 662	1 631	93.3	3	8	3	-	-	17	16	Fairgrove township, Tuscola County
1 232	1 219	96.8	-	4	3	-	-	6	6	Fairhaven township, Huron County
7 697	3 771	48.2	3 705	34	52	5	23	107	87	Fair Plain CDP, Berrien County
1 780	1 734	95.0	11	3	6	-	-	26	26	Fairplain township, Montcalm County
212	211	98.6	-	-	-	-	-	1	1	Faithorn township, Menominee County
10 298	8 839	84.8	280	19	1 047	2	11	100	60	Farmington city, Oakland County
80 900	67 250	81.9	5 681	132	6 184	14	145	1 494	955	Farmington Hills city, Oakland County
852	828	96.8	5	13	-	-	-	6	6	Farwell village, Clare County
1 603	1 578	95.8	9	1	7	-	2	6	5	Fawn River township, St. Joseph County
3 279	3 181	95.0	44	9	6	-	3	36	34	Fayette township, Hillsdale County
726	713	98.2	-	5	1	1	-	6	5	Felch township, Dickinson County
983	905	62.0	43	11	5	-	2	17	14	Fennville city, Allegan County
10 391	10 071	95.2	62	38	99	-	25	96	90	Fenton city, Genesee County
12 815	12 500	96.4	33	47	100	4	3	128	111	Fenton township, Genesee County
21 706	19 971	90.3	754	114	290	5	46	526	416	Ferndale city, Oakland County
1 362	1 342	97.3	4	2	1	1	-	12	12	Ferris township, Montcalm County
1 219	1 165	89.9	1	30	1	-	-	22	18	Ferry township, Oceana County
3 001	2 905	95.6	18	23	27	-	2	26	23	Ferrysburg city, Ottawa County
465	422	90.6	3	15	-	-	-	25	25	Fife Lake village, Grand Traverse County
1 503	1 363	89.8	74	25	-	1	1	39	35	Fife Lake township, Grand Traverse County
2 171	2 115	95.8	5	14	8	-	2	27	24	Filer charter township, Manistee County
2 631	2 557	92.8	15	5	33	-	1	20	11	Fillmore township, Allegan County
8 259	7 927	93.4	119	35	40	-	16	122	103	Flat Rock city, Wayne County
121 201	50 020	40.0	66 231	703	536	14	252	3 445	3 180	Flint city, Genesee County
32 907	25 819	76.6	5 367	187	736	4	45	749	619	Flint township, Genesee County
1 382	1 348	93.9	12	2	2	-	1	17	16	Florence township, St. Joseph County
1 569	1 518	95.4	6	14	13	-	-	18	18	Flowerfield township, St. Joseph County
8 214	8 016	96.0	52	24	33	3	-	86	62	Flushing city, Genesee County
10 029	9 699	94.8	109	43	59	10	1	108	91	Flushing township, Genesee County
1 025	1 021	98.2	-	1	-	-	2	1	-	Flynn township, Sanilac County
2 233	2 161	96.4	3	34	7	1	-	27	26	Ford River township, Delta County
1 075	1 040	96.3	5	6	6	-	-	18	17	Forest township, Cheboygan County
4 682	4 585	96.8	16	16	10	1	1	53	48	Forest township, Genesee County
1 074	1 053	97.3	-	4	-	-	-	17	16	Forest township, Missaukee County
1 089	1 076	97.1	-	5	1	-	1	6	6	Forester township, Sanilac County
20 744	19 832	94.7	130	39	548	1	27	167	127	Forest Hills CDP, Kent County
1 844	1 809	97.4	3	7	8	-	2	15	11	Forest Home township, Antrim County
124	118	92.9	-	1	-	-	-	5	5	Forestville village, Sanilac County
1 655	1 618	96.4	13	8	-	-	-	16	15	Fork township, Mecosta County
4 784	4 573	94.8	26	73	28	-	5	79	74	Forsyth township, Marquette County
10 504	10 091	94.4	154	25	143	1	6	84	64	Fort Gratiot township, St. Clair County
813	807	98.3	-	-	-	-	-	6	5	Foster township, Ogemaw County
174	169	96.6	-	2	-	-	1	2	2	Fountain village, Mason County
1 119	1 114	98.1	-	-	4	-	-	1	1	Fowler village, Clinton County
2 922	2 821	94.9	5	39	9	1	8	39	38	Fowlerville village, Livingston County
2 492	2 392	94.5	16	3	51	-	1	29	19	Frankenlust township, Bay County
4 792	4 745	98.1	13	6	14	-	-	14	11	Frankenmuth city, Saginaw County
2 005	1 974	96.3	11	1	4	-	1	14	14	Frankenmuth township, Saginaw County
1 486	1 428	94.4	5	33	4	-	-	16	15	Frankfort city, Benzie County
803	798	98.6	-	-	-	-	-	5	5	Franklin township, Clare County
1 307	1 292	97.9	3	3	2	-	-	7	7	Franklin township, Houghton County
2 907	2 871	97.7	2	3	9	-	1	21	19	Franklin township, Lenawee County
2 912	2 614	89.0	148	3	105	-	9	33	29	Franklin village, Oakland County
3 328	3 261	96.6	9	18	12	-	-	28	27	Fraser township, Bay County
15 094	14 628	95.6	136	37	142	2	6	143	114	Fraser city, Macomb County
1 384	1 346	96.1	2	16	1	-	-	19	19	Frederic township, Crawford County
1 696	1 659	96.3	1	20	3	-	1	12	11	Fredonia township, Calhoun County
1 425	1 404	89.9	-	3	6	-	-	12	12	Freedom township, Washtenaw County
4 984	4 180	81.2	663	27	25	3	1	85	64	Freeland CDP, Saginaw County
1 103	1 082	96.8	-	16	-	1	-	4	4	Freeman township, Clare County
442	411	92.6	9	-	2	-	6	14	11	Freeport village, Barry County
177	165	93.2	4	1	-	-	-	7	7	Free Soil village, Mason County
800	775	95.8	6	4	2	-	4	9	9	Free Soil township, Mason County
1 336	1 315	96.8	1	4	1	-	2	13	12	Fremont township, Isabella County
4 141	4 025	95.3	16	20	42	2	3	33	31	Fremont city, Newaygo County
2 056	2 017	96.1	2	9	7	-	5	16	6	Fremont township, Saginaw County
908	888	97.3	4	10	-	-	-	6	3	Fremont township, Sanilac County
3 508	3 440	96.7	6	18	3	-	-	41	37	Fremont township, Tuscola County
20 267	19 475	93.7	326	70	109	3	17	267	246	Frenchtown township, Monroe County
841	796	94.3	2	26	2	1	-	14	11	Friendship township, Emmet County
1 142	1 105	95.3	7	11	2	-	1	16	14	Frost township, Clare County
5 181	5 045	96.4	33	32	13	-	3	55	54	Fruitland township, Muskegon County
1 108	1 091	97.1	1	5	7	-	-	4	4	Fruitport village, Muskegon County
12 322	12 002	95.8	75	87	54	-	6	98	89	Fruitport charter township, Muskegon County
2 356	2 302	95.4	4	11	1	-	3	35	32	Fulton township, Gratiot County
336	329	97.1	-	2	-	-	-	5	5	Gaastra city, Iron County
361	342	87.9	-	4	3	-	-	12	5	Gagetown village, Tuscola County
360	341	93.2	7	-	2	-	1	9	8	Gaines village, Genesee County
6 408	6 250	96.3	21	26	23	1	11	76	68	Gaines township, Genesee County
19 545	17 662	87.8	1 038	83	416	5	22	319	254	Gaines township, Kent County
1 965	1 908	96.0	19	12	3	-	2	21	21	Galesburg city, Kalamazoo County
588	574	96.8	-	1	-	-	-	13	11	Galien village, Berrien County

Table 4. **Race and Hispanic or Latino: 2000**—Con.

[For information on confidentiality protection, nonsampling error, and definitions, see text]

State County Place and County Subdivision	Total population	Race									Hispanic or Latino (of any race)
		One race						Two or more races			
		White	Black or African American	American Indian and Alaska Native	Asian	Native Hawaiian and Other Pacific Islander	Some other race	Number	Percent of total population	Two races excluding Some other race, and three or more races	
PLACE AND COUNTY SUBDIVISION—Con.											
Galien township, Berrien County	1 611	1 554	8	3	7	-	4	35	2.2	26	13
Ganges township, Allegan County	2 524	2 357	12	19	5	-	104	27	1.1	19	301
Garden village, Delta County	240	193	-	21	-	-	-	26	10.8	26	-
Garden township, Delta County	817	721	1	47	3	-	-	45	5.5	45	7
Garden City city, Wayne County	30 047	28 904	332	120	215	2	91	383	1.3	267	611
Garfield township, Bay County	1 775	1 730	16	8	2	-	-	19	1.1	19	24
Garfield township, Clare County	1 968	1 930	-	13	1	-	4	20	1.0	20	17
Garfield township, Grand Traverse County	13 840	13 334	46	140	99	4	56	161	1.2	146	207
Garfield township, Kalkaska County	794	778	-	-	2	-	4	10	1.3	5	9
Garfield township, Mackinac County	1 251	1 027	1	156	2	-	6	59	4.7	57	17
Garfield township, Newaygo County	2 464	2 302	7	16	19	1	86	33	1.3	13	180
Gaylord city, Otsego County	3 681	3 552	11	35	11	3	12	57	1.5	54	63
Genesee township, Genesee County	24 125	21 206	1 973	161	72	3	198	512	2.1	436	651
Geneva township, Midland County	1 137	1 120	1	9	-	-	-	7	0.6	6	18
Geneva township, Van Buren County	3 975	3 281	365	55	7	-	172	95	2.4	71	315
Genoa township, Livingston County	15 901	15 472	30	67	113	2	35	182	1.1	167	159
Georgetown township, Ottawa County	41 658	40 403	240	73	378	7	227	330	0.8	279	694
Germfask township, Schoolcraft County	491	449	4	30	1	-	-	7	1.4	7	-
Gerrish township, Roscommon County	3 072	3 018	10	9	5	3	5	22	0.7	18	19
Gibraltar city, Wayne County	4 264	4 125	22	14	17	-	25	61	1.4	53	78
Gibson township, Bay County	1 245	1 230	2	2	-	-	2	9	0.7	5	124
Gilead township, Branch County	753	667	-	3	-	-	77	6	0.8	5	98
Gilford township, Tuscola County	833	815	3	-	-	-	7	8	1.0	7	27
Gilmore township, Benzie County	850	825	3	6	-	-	3	13	1.5	13	8
Gilmore township, Isabella County	1 376	1 326	1	20	2	-	16	11	0.8	10	50
Girard township, Branch County	1 916	1 871	15	9	9	-	3	9	0.5	9	16
Gladstone city, Delta County	5 032	4 869	7	74	11	4	2	65	1.3	63	21
Gladwin city, Gladwin County	3 001	2 884	7	16	32	-	11	51	1.7	48	45
Gladwin township, Gladwin County	1 044	1 035	4	-	-	-	-	5	0.5	5	1
Glen Arbor township, Leelanau County	788	782	1	-	2	-	1	2	0.3	2	5
Gobles city, Van Buren County	815	767	-	15	1	-	9	23	2.8	17	19
Golden township, Oceana County	1 810	1 626	7	17	3	-	121	36	2.0	13	200
Goodar township, Ogemaw County	493	483	-	2	1	2	3	2	0.4	2	7
Goodland township, Lapeer County	1 734	1 703	6	-	3	-	12	10	0.6	5	62
Goodrich village, Genesee County	1 353	1 333	3	2	8	-	1	6	0.4	4	14
Goodwell township, Newaygo County	551	527	12	2	-	3	3	4	0.7	4	12
Gore township, Huron County	139	137	-	-	-	-	-	2	1.4	1	4
Gourley township, Menominee County	409	368	1	30	-	-	-	10	2.4	10	7
Grand Beach village, Berrien County	221	217	3	-	-	-	-	1	0.5	1	-
Grand Blanc city, Genesee County	8 242	7 349	413	22	265	-	48	145	1.8	108	138
Grand Blanc township, Genesee County	29 827	26 285	1 998	115	749	7	182	491	1.6	352	622
Grand Haven city, Ottawa County	11 168	10 760	50	63	97	2	45	151	1.4	120	177
Grand Haven township, Ottawa County	13 278	12 900	16	47	74	1	89	151	1.1	123	252
Grand Island township, Alger County	45	43	-	1	1	-	-	-	-	-	-
Grand Ledge city	7 813	7 526	34	31	45	2	61	114	1.5	67	204
Clinton County (part)	9	9	-	-	-	-	-	-	-	-	-
Eaton County (part)	7 804	7 517	34	31	45	2	61	114	1.5	67	204
Grand Rapids city, Kent County	197 800	133 116	40 373	1 454	3 195	238	13 115	6 309	3.2	3 874	25 818
Grand Rapids charter township, Kent County	14 056	13 466	139	25	203	1	75	147	1.0	111	183
Grandville city, Kent County	16 263	15 440	227	43	189	4	142	218	1.3	149	501
Grant township, Cheboygan County	947	911	4	14	-	1	-	17	1.8	16	2
Grant township, Clare County	3 034	2 953	4	18	11	-	12	36	1.2	34	16
Grant township, Grand Traverse County	947	929	-	6	1	-	9	2	0.2	2	11
Grant township, Huron County	833	800	11	1	2	-	2	17	2.0	17	11
Grant township, Iosco County	1 560	1 528	2	7	3	-	1	19	1.2	16	9
Grant township, Keweenaw County	172	170	-	-	-	-	-	2	1.2	2	1
Grant township, Mason County	850	810	2	12	-	-	11	15	1.8	11	22
Grant township, Mecosta County	680	661	4	4	-	-	2	9	1.3	8	2
Grant city, Newaygo County	881	838	2	2	1	-	18	20	2.3	8	91
Grant township, Newaygo County	3 130	2 888	11	13	4	-	160	54	1.7	35	363
Grant township, Oceana County	2 932	2 669	11	51	22	-	147	32	1.1	22	305
Grant township, St. Clair County	1 667	1 637	2	2	2	-	12	12	0.7	9	35
Grass Lake village, Jackson County	1 082	1 069	3	4	2	-	-	4	0.4	2	7
Grass Lake charter township, Jackson County	4 586	4 499	23	14	4	2	8	36	0.8	25	49
Grattan township, Kent County	3 551	3 441	25	8	8	-	18	51	1.4	39	91
Grayling city, Crawford County	1 952	1 891	10	17	15	-	3	16	0.8	11	30
Grayling township, Crawford County	6 516	6 179	198	31	17	-	5	86	1.3	74	52
Greater Galesburg CDP, Kalamazoo County	1 631	1 572	14	1	6	-	7	31	1.9	25	17
Green township, Alpena County	1 205	1 173	5	5	2	-	14	6	0.5	6	13
Green charter township, Mecosta County	3 209	3 119	28	15	1	-	7	39	1.2	33	33
Greenbush township, Alcona County	1 499	1 469	6	5	5	-	1	13	0.9	10	8
Greenbush township, Clinton County	2 115	2 089	4	1	4	1	7	9	0.4	8	37
Greendale township, Midland County	1 788	1 713	5	26	5	-	11	28	1.6	22	34
Green Lake township, Grand Traverse County	5 009	4 856	1	61	21	3	14	53	1.1	49	43
Greenland township, Ontonagon County	870	843	-	3	-	-	3	21	2.4	17	11
Greenleaf township, Sanilac County	804	793	-	-	3	-	1	7	0.9	7	8
Green Oak township, Livingston County	15 618	14 981	247	73	77	2	32	206	1.3	175	200
Greenville city, Montcalm County	7 935	7 630	43	43	25	6	92	96	1.2	60	258
Greenwood township, Clare County	1 059	1 042	-	6	-	-	2	9	0.8	8	5
Greenwood township, Oceana County	1 154	1 108	1	8	3	-	21	13	1.1	8	30
Greenwood township, Oscoda County	1 195	1 172	1	7	1	-	-	14	1.2	11	15
Greenwood township, St. Clair County	1 373	1 319	13	7	5	-	7	22	1.6	19	18
Greenwood township, Wexford County	542	529	3	2	-	-	1	7	1.3	7	10
Greilickville CDP, Leelanau County	1 415	1 386	9	5	1	-	3	11	0.8	11	8
Grim township, Gladwin County	129	125	-	-	-	-	4	-	-	-	4

Table 4. **Race and Hispanic or Latino: 2000**—Con.

[For information on confidentiality protection, nonsampling error, and definitions, see text]

Not Hispanic or Latino										
	One race							Two or more races		
	White									**State County Place and County Subdivision**
Total	Number	Percent of total population	Black or African American	American Indian and Alaska Native	Asian	Native Hawaiian and Other Pacific Islander	Some other race	Total	Two races excluding Some other race, and three or more races	
										PLACE AND COUNTY SUBDIVISION—Con.
1 598	1 548	96.1	8	3	7	-	4	28	26	Galien township, Berrien County
2 223	2 182	86.5	11	9	4	-	-	17	17	Ganges township, Allegan County
240	193	80.4	-	21	-	-	-	26	26	Garden village, Delta County
810	715	87.5	1	46	3	-	-	45	45	Garden township, Delta County
29 436	28 438	94.6	330	112	211	1	10	334	250	Garden City city, Wayne County
1 751	1 706	96.1	16	8	2	-	-	19	19	Garfield township, Bay County
1 951	1 917	97.4	-	12	1	-	1	20	20	Garfield township, Clare County
13 633	13 193	95.3	44	137	99	3	13	144	137	Garfield township, Grand Traverse County
785	776	97.7	-	-	2	-	-	7	5	Garfield township, Kalkaska County
1 234	1 021	81.6	1	152	2	-	1	57	55	Garfield township, Mackinac County
2 284	2 226	90.3	7	16	19	-	1	15	13	Garfield township, Newaygo County
3 618	3 507	95.3	11	30	11	3	1	55	54	Gaylord city, Otsego County
23 474	20 837	86.4	1 961	137	71	1	23	444	407	Genesee township, Genesee County
1 119	1 105	97.2	1	7	-	-	-	6	6	Geneva township, Midland County
3 660	3 150	79.2	361	55	7	-	7	80	59	Geneva township, Van Buren County
15 742	15 361	96.6	30	62	113	2	13	161	152	Genoa township, Livingston County
40 964	39 990	96.0	233	68	376	6	17	274	265	Georgetown township, Ottawa County
491	449	91.4	4	30	1	-	-	7	7	Germfask township, Schoolcraft County
3 053	3 006	97.9	10	9	5	3	1	19	17	Gerrish township, Roscommon County
4 186	4 078	95.6	22	13	17	-	-	56	52	Gibraltar city, Wayne County
1 121	1 109	89.1	1	2	-	-	2	7	4	Gibson township, Bay County
655	645	85.7	-	3	-	-	1	6	5	Gilead township, Branch County
806	795	95.4	3	-	-	-	-	8	7	Gilford township, Tuscola County
842	821	96.6	2	6	-	-	-	13	13	Gilmore township, Benzie County
1 326	1 290	93.8	1	20	2	-	6	7	6	Gilmore township, Isabella County
1 900	1 858	97.0	15	9	9	-	-	9	9	Girard township, Branch County
5 011	4 850	96.4	7	74	11	4	-	65	63	Gladstone city, Delta County
2 956	2 853	95.1	7	15	32	-	-	49	48	Gladwin city, Gladwin County
1 043	1 034	99.0	4	-	-	-	-	5	5	Gladwin township, Gladwin County
783	778	98.7	1	-	2	-	-	2	2	Glen Arbor township, Leelanau County
796	760	93.3	-	14	1	-	-	21	17	Gobles city, Van Buren County
1 610	1 568	86.6	7	14	3	-	1	17	13	Golden township, Oceana County
486	479	97.2	-	2	1	2	-	2	2	Goodar township, Ogemaw County
1 672	1 656	95.5	6	-	3	-	-	7	5	Goodland township, Lapeer County
1 339	1 320	97.6	3	2	8	-	-	6	4	Goodrich village, Genesee County
539	520	94.4	12	2	-	-	1	4	4	Goodwell township, Newaygo County
135	134	96.4	-	-	-	-	-	1	1	Gore township, Huron County
402	367	89.7	1	24	-	-	-	10	10	Gourley township, Menominee County
221	217	98.2	3	-	-	-	-	1	1	Grand Beach village, Berrien County
8 104	7 266	88.2	411	20	264	-	10	133	103	Grand Blanc city, Genesee County
29 205	25 886	86.8	1 992	101	745	6	31	444	338	Grand Blanc township, Genesee County
10 991	10 654	95.4	49	56	96	2	6	128	114	Grand Haven city, Ottawa County
13 026	12 762	96.1	16	45	74	1	13	115	109	Grand Haven township, Ottawa County
45	43	95.6	-	1	1	-	-	-	-	Grand Island township, Alger County
7 609	7 420	95.0	34	31	45	2	5	72	62	Grand Ledge city
9	9	100.0	-	-	-	-	-	-	-	Clinton County (part)
7 600	7 411	95.0	34	31	45	2	5	72	62	Eaton County (part)
171 982	123 537	62.5	39 401	1 147	3 147	134	356	4 260	3 475	Grand Rapids city, Kent County
13 873	13 375	95.2	138	19	203	1	16	121	109	Grand Rapids charter township, Kent County
15 762	15 113	92.9	217	42	187	4	17	182	146	Grandville city, Kent County
945	911	96.2	4	14	-	1	-	15	15	Grant township, Cheboygan County
3 018	2 947	97.1	4	17	11	-	5	34	32	Grant township, Clare County
936	927	97.9	-	6	1	-	-	2	2	Grant township, Grand Traverse County
822	792	95.1	11	1	2	-	-	16	16	Grant township, Huron County
1 551	1 521	97.5	1	7	3	-	-	19	16	Grant township, Iosco County
171	169	98.3	-	-	-	-	-	2	2	Grant township, Keweenaw County
828	801	94.2	2	12	-	-	-	13	11	Grant township, Mason County
678	660	97.1	4	4	-	-	1	9	8	Grant township, Mecosta County
790	776	88.1	2	2	1	-	3	6	6	Grant city, Newaygo County
2 767	2 711	86.6	10	11	4	-	6	25	21	Grant township, Newaygo County
2 627	2 525	86.1	10	47	22	-	1	22	20	Grant township, Oceana County
1 632	1 616	96.9	2	2	2	-	-	10	8	Grant township, St. Clair County
1 075	1 062	98.2	3	4	2	-	-	4	2	Grass Lake village, Jackson County
4 537	4 472	97.5	22	14	4	-	-	25	22	Grass Lake charter township, Jackson County
3 460	3 377	95.1	25	8	8	-	-	42	39	Grattan township, Kent County
1 922	1 869	95.7	10	17	15	-	-	11	10	Grayling city, Crawford County
6 464	6 139	94.2	198	31	17	-	-	79	72	Grayling township, Crawford County
1 614	1 565	96.0	13	1	6	-	-	29	25	Greater Galesburg CDP, Kalamazoo County
1 192	1 170	97.1	5	5	2	-	4	6	6	Green township, Alpena County
3 176	3 097	96.5	28	15	1	-	-	35	33	Green charter township, Mecosta County
1 491	1 463	97.6	6	5	5	-	-	12	10	Greenbush township, Alcona County
2 078	2 062	97.5	3	-	4	1	-	8	8	Greenbush township, Clinton County
1 754	1 695	94.8	5	25	4	-	-	25	22	Greendale township, Midland County
4 966	4 820	96.2	1	60	21	3	8	53	49	Green Lake township, Grand Traverse County
859	837	96.2	-	3	-	-	-	19	17	Greenland township, Ontonagon County
796	786	97.8	-	-	3	-	-	7	7	Greenleaf township, Sanilac County
15 418	14 834	95.0	245	70	77	2	14	176	161	Green Oak township, Livingston County
7 677	7 504	94.6	42	39	23	4	2	63	58	Greenville city, Montcalm County
1 054	1 038	98.0	-	6	-	-	2	8	8	Greenwood township, Clare County
1 124	1 102	95.5	1	8	3	-	1	9	8	Greenwood township, Oceana County
1 180	1 160	97.1	1	7	1	-	-	11	11	Greenwood township, Oscoda County
1 355	1 309	95.3	13	7	5	-	-	21	19	Greenwood township, St. Clair County
532	523	96.5	3	2	-	-	-	4	4	Greenwood township, Wexford County
1 407	1 381	97.6	9	5	1	-	-	11	11	Greilickville CDP, Leelanau County
125	125	96.9	-	-	-	-	-	-	-	Grim township, Gladwin County

Table 4. **Race and Hispanic or Latino: 2000**—Con.

[For information on confidentiality protection, nonsampling error, and definitions, see text]

State County Place and County Subdivision	Total population	Race									Hispanic or Latino (of any race)
		One race						Two or more races			
		White	Black or African American	American Indian and Alaska Native	Asian	Native Hawaiian and Other Pacific Islander	Some other race	Number	Percent of total population	Two races excluding Some other race, and three or more races	
PLACE AND COUNTY SUBDIVISION—Con.											
Grosse Ile township, Wayne County	10 894	10 374	39	37	299	4	32	109	1.0	82	175
Grosse Ile CDP, Wayne County	10 894	10 374	39	37	299	4	32	109	1.0	82	175
Grosse Pointe city, Wayne County	5 670	5 510	45	4	59	1	17	34	0.6	30	83
Grosse Pointe township, Wayne County	2 743	2 577	16	5	109	-	12	24	0.9	13	49
Grosse Pointe Farms city, Wayne County	9 764	9 528	63	11	110	-	11	41	0.4	35	108
Grosse Pointe Park city, Wayne County	12 443	11 507	367	44	226	4	49	246	2.0	133	217
Grosse Pointe Shores village	2 823	2 648	17	7	115	-	12	24	0.9	13	49
Macomb County (part)	80	71	1	2	6	-	-	-	-	-	-
Wayne County (part)	2 743	2 577	16	5	109	-	12	24	0.9	13	49
Grosse Pointe Woods city, Wayne County	17 080	16 448	108	11	355	-	19	139	0.8	98	167
Grout township, Gladwin County	1 869	1 833	-	16	1	-	1	18	1.0	12	17
Groveland township, Oakland County	6 150	5 947	52	19	33	-	28	71	1.2	61	103
Gunplain township, Allegan County	5 637	5 482	20	19	20	3	22	71	1.3	64	61
Gustin township, Alcona County	832	819	-	5	-	-	-	8	1.0	8	2
Gwinn CDP, Marquette County	1 965	1 864	18	29	20	-	7	27	1.4	22	18
Hadley township, Lapeer County	4 655	4 570	2	13	16	-	11	43	0.9	29	53
Hagar township, Berrien County	3 964	3 789	69	28	12	-	33	33	0.8	28	85
Haight township, Ontonagon County	228	216	-	-	3	-	3	6	2.6	6	7
Hamburg township, Livingston County	20 627	20 054	211	57	90	6	40	169	0.8	140	236
Hamilton township, Clare County	1 988	1 933	3	18	2	-	9	23	1.2	20	22
Hamilton township, Gratiot County	491	479	-	6	2	-	1	3	0.6	2	9
Hamilton township, Van Buren County	1 797	1 594	33	23	1	-	103	43	2.4	14	370
Hamlin township, Eaton County	2 953	2 859	8	7	8	1	26	44	1.5	39	56
Hamlin township, Mason County	3 192	3 110	2	18	7	-	19	36	1.1	25	57
Hampton township, Bay County	9 902	9 412	132	48	68	-	74	168	1.7	134	255
Hamtramck city, Wayne County	22 976	14 007	3 473	98	2 382	23	262	2 731	11.9	605	300
Hancock city, Houghton County	4 323	4 148	33	40	46	1	10	45	1.0	38	33
Hancock township, Houghton County	408	401	-	-	-	1	2	4	1.0	4	1
Handy township, Livingston County	7 004	6 797	13	68	24	1	18	83	1.2	77	75
Hanover village, Jackson County	424	419	4	1	-	-	-	-	-	-	-
Hanover township, Jackson County	3 792	3 718	11	8	8	-	5	42	1.1	30	34
Hanover township, Wexford County	1 200	1 143	5	14	2	-	17	19	1.6	10	38
Harbor Beach city, Huron County	1 837	1 770	2	9	25	-	7	24	1.3	23	17
Harbor Springs city, Emmet County	1 567	1 437	3	92	3	-	-	32	2.0	28	9
Haring township, Wexford County	2 962	2 905	11	17	10	-	4	15	0.5	13	16
Harper Woods city, Wayne County	14 254	12 247	1 460	48	243	1	57	198	1.4	166	224
Harrietta village, Wexford County	169	166	-	-	-	-	1	2	1.2	2	8
Harris township, Menominee County	1 895	1 444	2	401	2	-	13	33	1.7	32	26
Harrison city, Clare County	2 108	1 998	43	13	15	-	9	30	1.4	26	31
Harrison CDP, Macomb County	24 461	23 123	604	94	141	10	109	380	1.6	276	362
Harrison township, Macomb County	24 461	23 123	604	94	141	10	109	380	1.6	276	362
Harrisville city, Alcona County	514	488	11	2	5	-	-	8	1.6	8	5
Harrisville township, Alcona County	1 411	1 393	-	5	-	-	-	13	0.9	12	9
Hart city, Oceana County	1 950	1 710	10	27	5	-	148	50	2.6	25	284
Hart township, Oceana County	2 026	1 812	8	16	2	-	120	68	3.4	31	271
Hartford city, Van Buren County	2 476	2 115	22	82	6	-	178	73	2.9	53	315
Hartford township, Van Buren County	3 159	2 750	15	38	7	-	281	68	2.2	49	490
Hartland township, Livingston County	10 996	10 769	30	33	41	-	28	95	0.9	84	122
Hartwick township, Osceola County	629	622	-	-	-	-	5	2	0.3	2	8
Harvey CDP, Marquette County	1 321	1 239	14	32	8	-	5	23	1.7	22	8
Haslett CDP, Ingham County	11 283	10 422	270	34	306	3	82	166	1.5	114	280
Hastings city, Barry County	7 095	6 904	10	33	23	-	41	84	1.2	57	152
Hastings charter township, Barry County	2 930	2 877	3	5	3	-	23	19	0.6	12	37
Hatton township, Clare County	923	898	-	6	6	-	1	12	1.3	12	7
Hawes township, Alcona County	1 167	1 152	2	8	-	-	-	5	0.4	5	8
Hay township, Gladwin County	1 402	1 368	-	17	1	-	2	14	1.0	12	14
Hayes township, Charlevoix County	1 893	1 815	1	39	10	1	4	23	1.2	20	5
Hayes township, Clare County	4 916	4 786	6	39	9	1	26	49	1.0	36	69
Hayes township, Otsego County	2 385	2 326	6	20	9	4	4	16	0.7	11	18
Haynes township, Alcona County	724	712	-	2	-	1	-	9	1.2	8	3
Hazel Park city, Oakland County	18 963	17 374	308	170	344	4	112	651	3.4	490	395
Hazelton township, Shiawassee County	2 206	2 165	-	14	-	-	5	22	1.0	21	20
Heath township, Allegan County	3 100	2 991	10	5	14	1	35	44	1.4	35	80
Hebron township, Cheboygan County	303	275	-	22	-	-	-	6	2.0	6	4
Helena township, Antrim County	878	853	1	8	4	-	-	12	1.4	10	3
Hematite township, Iron County	352	338	-	3	2	-	2	7	2.0	7	2
Hemlock CDP, Saginaw County	1 585	1 553	2	5	1	-	21	3	0.2	1	44
Henderson township, Wexford County	176	174	-	-	-	-	-	2	1.1	2	3
Hendricks township, Mackinac County	183	153	-	20	1	-	-	9	4.9	9	3
Henrietta township, Jackson County	4 483	4 371	19	22	4	3	34	30	0.7	26	83
Hersey village, Osceola County	374	365	-	2	3	-	-	4	1.1	4	2
Hersey township, Osceola County	1 846	1 794	6	3	6	-	5	32	1.7	31	19
Hesperia village	954	901	4	14	10	-	6	19	2.0	15	9
Newaygo County (part)	364	347	3	6	-	-	-	8	2.2	6	1
Oceana County (part)	590	554	1	8	10	-	6	11	1.9	9	8
Hiawatha township, Schoolcraft County	1 328	1 248	1	52	5	-	1	21	1.6	20	4
Higgins township, Roscommon County	2 061	1 995	14	12	9	-	1	30	1.5	27	9
Highland township, Oakland County	19 169	18 675	58	89	71	3	48	225	1.2	197	244
Highland township, Osceola County	1 207	1 190	8	2	-	-	1	6	0.5	6	18
Highland Park city, Wayne County	16 746	688	15 648	45	41	3	42	279	1.7	244	95
Hill township, Ogemaw County	1 584	1 544	-	14	7	-	2	17	1.1	17	17
Hillman village, Montmorency County	685	678	1	6	-	-	-	-	-	-	10
Hillman township, Montmorency County	2 267	2 240	1	11	3	-	1	11	0.5	10	17
Hillsdale city, Hillsdale County	8 233	7 947	49	41	68	1	40	87	1.1	69	126

Table 4. **Race and Hispanic or Latino: 2000**—Con.

[For information on confidentiality protection, nonsampling error, and definitions, see text]

Not Hispanic or Latino										
	One race							Two or more races		
	White									**State** **County** **Place and County Subdivision**
Total	Number	Percent of total population	Black or African American	American Indian and Alaska Native	Asian	Native Hawaiian and Other Pacific Islander	Some other race	Total	Two races excluding Some other race, and three or more races	
										PLACE AND COUNTY SUBDIVISION—Con.
10 719	10 241	94.0	39	35	294	4	7	99	80	Grosse Ile township, Wayne County
10 719	10 241	94.0	39	35	294	4	7	99	80	Grosse Ile CDP, Wayne County
5 587	5 449	96.1	44	4	59	1	-	30	27	Grosse Pointe city, Wayne County
2 694	2 537	92.5	16	5	109	-	4	23	13	Grosse Pointe township, Wayne County
9 656	9 429	96.6	60	11	110	-	10	36	34	Grosse Pointe Farms city, Wayne County
12 226	11 345	91.2	362	41	220	4	21	233	129	Grosse Pointe Park city, Wayne County
2 774	2 608	92.4	17	7	115	-	4	23	13	Grosse Pointe Shores village
80	71	88.8	1	2	6	-	-	-	-	Macomb County (part)
2 694	2 537	92.5	16	5	109	-	4	23	13	Wayne County (part)
16 913	16 310	95.5	106	10	353	-	7	127	92	Grosse Pointe Woods city, Wayne County
1 852	1 816	97.2	-	16	1	-	1	18	12	Grout township, Gladwin County
6 047	5 875	95.5	49	17	33	-	6	67	59	Groveland township, Oakland County
5 576	5 440	96.5	20	19	20	3	8	66	63	Gunplain township, Allegan County
830	817	98.2	-	5	-	-	-	8	8	Gustin township, Alcona County
1 947	1 854	94.4	17	29	20	-	1	26	22	Gwinn CDP, Marquette County
4 602	4 539	97.5	2	13	16	-	-	32	27	Hadley township, Lapeer County
3 879	3 740	94.3	69	26	12	-	2	30	27	Hagar township, Berrien County
221	212	93.0	-	-	3	-	-	6	6	Haight township, Ontonagon County
20 391	19 902	96.5	210	53	90	4	6	126	117	Hamburg township, Livingston County
1 966	1 921	96.6	3	18	2	-	1	21	20	Hamilton township, Clare County
482	472	96.1	-	6	2	-	-	2	1	Hamilton township, Gratiot County
1 427	1 360	75.7	28	23	1	-	-	15	14	Hamilton township, Van Buren County
2 897	2 829	95.8	8	6	8	1	8	37	35	Hamlin township, Eaton County
3 135	3 081	96.5	2	18	7	-	-	27	21	Hamlin township, Mason County
9 647	9 258	93.5	132	43	68	-	11	135	127	Hampton township, Bay County
22 676	13 872	60.4	3 430	88	2 377	23	198	2 688	590	Hamtramck city, Wayne County
4 290	4 124	95.4	33	39	46	1	3	44	38	Hancock city, Houghton County
407	401	98.3	-	-	-	1	1	4	4	Hancock township, Houghton County
6 929	6 741	96.2	13	67	24	1	12	71	70	Handy township, Livingston County
424	419	98.8	4	1	-	-	-	-	-	Hanover village, Jackson County
3 758	3 696	97.5	11	8	8	-	1	34	29	Hanover township, Jackson County
1 162	1 129	94.1	5	14	2	-	-	12	10	Hanover township, Wexford County
1 820	1 761	95.9	2	9	25	-	-	23	23	Harbor Beach city, Huron County
1 558	1 432	91.4	3	90	3	-	-	30	28	Harbor Springs city, Emmet County
2 946	2 894	97.7	10	17	10	-	1	14	13	Haring township, Wexford County
14 030	12 099	84.9	1 449	45	242	-	22	173	151	Harper Woods city, Wayne County
161	159	94.1	-	-	-	-	-	2	2	Harrietta village, Wexford County
1 869	1 441	76.0	2	394	2	-	-	30	30	Harris township, Menominee County
2 077	1 979	93.9	43	11	15	-	2	27	25	Harrison city, Clare County
24 099	22 902	93.6	586	91	139	8	25	348	263	Harrison CDP, Macomb County
24 099	22 902	93.6	586	91	139	8	25	348	263	Harrison township, Macomb County
509	483	94.0	11	2	5	-	-	8	8	Harrisville city, Alcona County
1 402	1 384	98.1	-	5	-	-	-	13	12	Harrisville township, Alcona County
1 666	1 601	82.1	10	20	4	-	1	30	19	Hart city, Oceana County
1 755	1 693	83.6	8	16	2	-	-	36	26	Hart township, Oceana County
2 161	1 996	80.6	21	81	6	-	2	55	50	Hartford city, Van Buren County
2 669	2 555	80.9	15	33	7	-	-	59	47	Hartford township, Van Buren County
10 874	10 691	97.2	29	29	41	-	3	81	78	Hartland township, Livingston County
621	619	98.4	-	-	-	-	-	2	2	Hartwick township, Osceola County
1 313	1 236	93.6	12	32	8	-	3	22	21	Harvey CDP, Marquette County
11 003	10 246	90.8	270	30	306	3	20	128	110	Haslett CDP, Ingham County
6 943	6 810	96.0	10	31	23	-	10	59	56	Hastings city, Barry County
2 893	2 865	97.8	3	5	3	-	6	11	11	Hastings charter township, Barry County
916	894	96.9	-	6	6	-	-	10	10	Hatton township, Clare County
1 159	1 144	98.0	2	8	-	-	-	5	5	Hawes township, Alcona County
1 388	1 356	96.7	-	17	1	-	-	14	12	Hay township, Gladwin County
1 888	1 813	95.8	1	39	10	1	2	22	20	Hayes township, Charlevoix County
4 847	4 754	96.7	5	37	8	1	3	39	33	Hayes township, Clare County
2 367	2 314	97.0	6	20	9	4	-	14	11	Hayes township, Otsego County
721	710	98.1	-	2	-	1	-	8	8	Haynes township, Alcona County
18 568	17 143	90.4	301	143	340	1	23	617	479	Hazel Park city, Oakland County
2 186	2 154	97.6	-	14	-	-	1	17	17	Hazelton township, Shiawassee County
3 020	2 966	95.7	10	5	9	1	-	29	28	Heath township, Allegan County
299	271	89.4	-	22	-	-	-	6	6	Hebron township, Cheboygan County
875	852	97.0	1	8	4	-	-	10	10	Helena township, Antrim County
350	336	95.5	-	3	2	-	2	7	7	Hematite township, Iron County
1 541	1 531	96.6	2	5	1	-	1	1	1	Hemlock CDP, Saginaw County
173	171	97.2	-	-	-	-	-	2	2	Henderson township, Wexford County
180	150	82.0	-	20	1	-	-	9	9	Hendricks township, Mackinac County
4 400	4 323	96.4	16	22	4	3	6	26	24	Henrietta township, Jackson County
372	363	97.1	-	2	3	-	-	4	4	Hersey village, Osceola County
1 827	1 781	96.5	6	3	6	-	-	31	31	Hersey township, Osceola County
945	900	94.3	4	14	10	-	1	16	15	Hesperia village
363	347	95.3	3	6	-	-	-	7	6	Newaygo County (part)
582	553	93.7	1	8	10	-	1	9	9	Oceana County (part)
1 324	1 245	93.8	1	52	5	-	1	20	20	Hiawatha township, Schoolcraft County
2 052	1 988	96.5	14	11	9	-	-	30	27	Higgins township, Roscommon County
18 925	18 497	96.5	58	80	71	3	12	204	190	Highland township, Oakland County
1 189	1 176	97.4	6	1	-	-	-	6	6	Highland township, Osceola County
16 651	668	4.0	15 598	39	41	3	29	273	241	Highland Park city, Wayne County
1 567	1 530	96.6	-	14	6	-	-	17	17	Hill township, Ogemaw County
675	668	97.5	1	6	-	-	-	-	-	Hillman village, Montmorency County
2 250	2 225	98.1	1	10	3	-	-	11	10	Hillman township, Montmorency County
8 107	7 869	95.6	49	40	67	1	6	75	62	Hillsdale city, Hillsdale County

Table 4. **Race and Hispanic or Latino: 2000**—Con.

[For information on confidentiality protection, nonsampling error, and definitions, see text]

State County Place and County Subdivision	Total population	Race									Hispanic or Latino (of any race)
		One race						Two or more races			
		White	Black or African American	American Indian and Alaska Native	Asian	Native Hawaiian and Other Pacific Islander	Some other race	Number	Percent of total population	Two races excluding Some other race, and three or more races	
PLACE AND COUNTY SUBDIVISION—Con.											
Hillsdale township, Hillsdale County	1 965	1 922	16	2	8	-	5	12	0.6	10	14
Hinton township, Mecosta County	1 035	1 001	1	6	1	-	8	18	1.7	13	18
Holland township, Missaukee County	223	222	-	-	-	-	-	1	0.4	1	3
Holland city	35 048	27 399	888	202	1 247	10	4 348	954	2.7	411	7 783
Allegan County (part)	7 202	6 037	203	37	174	4	600	147	2.0	60	1 215
Ottawa County (part)	27 846	21 362	685	165	1 073	6	3 748	807	2.9	351	6 568
Holland township, Ottawa County	28 911	22 902	642	118	2 287	8	2 188	766	2.6	398	4 574
Holly village, Oakland County	6 135	5 837	79	27	25	1	62	104	1.7	80	203
Holly township, Oakland County	10 037	9 486	221	46	42	4	83	155	1.5	121	289
Holmes township, Menominee County	296	294	1	1	-	-	-	-	-	-	-
Holt CDP, Ingham County	11 315	10 510	275	57	117	5	108	243	2.1	191	411
Holton township, Muskegon County	2 532	2 431	11	31	6	-	4	49	1.9	42	45
Home township, Montcalm County	2 708	2 611	7	14	2	-	23	51	1.9	44	85
Home township, Newaygo County	261	246	1	-	5	-	4	5	1.9	1	7
Homer village, Calhoun County	1 851	1 800	5	3	2	-	3	38	2.1	30	40
Homer township, Calhoun County	3 010	2 943	6	3	2	-	3	53	1.8	43	51
Homer township, Midland County	3 924	3 858	11	19	4	1	4	27	0.7	18	40
Homestead township, Benzie County	2 078	1 963	5	58	2	-	13	37	1.8	30	29
Honor village, Benzie County	299	258	-	18	2	-	9	12	4.0	12	10
Hope township, Barry County	3 283	3 198	8	25	5	-	9	38	1.2	31	38
Hope township, Midland County	1 286	1 254	13	3	1	1	4	10	0.8	10	8
Hopkins village, Allegan County	592	557	3	11	7	-	1	13	2.2	12	6
Hopkins township, Allegan County	2 671	2 484	11	37	14	-	98	27	1.0	19	141
Horton township, Ogemaw County	997	979	1	3	7	-	-	7	0.7	5	17
Houghton city, Houghton County	7 010	6 256	131	28	476	1	17	101	1.4	73	54
Houghton township, Keweenaw County	204	119	75	2	1	-	2	5	2.5	3	10
Houghton Lake CDP, Roscommon County	3 749	3 672	13	24	7	1	5	27	0.7	25	34
Howard township, Cass County	6 309	5 922	234	26	11	2	37	77	1.2	67	61
Howard City village, Montcalm County	1 585	1 520	3	9	2	-	15	36	2.3	34	41
Howell city, Livingston County	9 232	8 860	29	56	114	17	67	89	1.0	73	199
Howell township, Livingston County	5 679	5 551	10	17	14	1	17	69	1.2	49	61
Hubbard Lake CDP, Alcona County	993	982	-	-	2	-	-	9	0.9	9	3
Hubbardston village	394	387	-	4	-	-	-	3	0.8	3	3
Clinton County (part)	42	42	-	-	-	-	-	-	-	-	-
Ionia County (part)	352	345	-	4	-	-	-	3	0.9	3	3
Hubbell CDP, Houghton County	1 105	1 090	1	2	1	-	1	10	0.9	10	11
Hudson township, Charlevoix County	639	621	1	11	-	-	-	6	0.9	6	-
Hudson city, Lenawee County	2 499	2 406	8	5	16	-	21	43	1.7	39	54
Hudson township, Lenawee County	1 576	1 545	1	1	1	-	19	9	0.6	8	41
Hudson township, Mackinac County	214	137	-	57	-	-	6	14	6.5	14	7
Hudsonville city, Ottawa County	7 160	6 996	34	19	29	1	28	53	0.7	44	104
Hulbert township, Chippewa County	211	197	-	7	-	-	-	7	3.3	7	-
Humboldt township, Marquette County	469	464	-	-	-	-	-	5	1.1	4	4
Hume township, Huron County	801	797	-	1	2	-	-	1	0.1	-	5
Huntington Woods city, Oakland County	6 151	5 964	42	3	87	-	16	39	0.6	37	54
Huron township, Huron County	423	421	-	1	1	-	-	-	-	-	3
Huron charter township, Wayne County	13 737	13 182	148	88	49	1	72	197	1.4	151	344
Ida township, Monroe County	4 949	4 874	7	8	10	-	25	25	0.5	18	62
Imlay township, Lapeer County	2 713	2 604	5	6	13	-	67	18	0.7	9	242
Imlay City city, Lapeer County	3 869	3 430	22	11	51	-	301	54	1.4	34	743
Independence township, Oakland County	32 581	31 226	274	79	396	3	198	405	1.2	300	818
Indianfields township, Tuscola County	6 392	5 930	181	59	35	2	107	78	1.2	50	258
Indian River CDP, Cheboygan County	2 008	1 951	1	18	2	-	4	32	1.6	29	29
Ingallston township, Menominee County	1 042	1 024	-	7	5	-	-	6	0.6	5	1
Ingersoll township, Midland County	3 018	2 948	10	4	8	-	18	30	1.0	28	54
Ingham township, Ingham County	2 061	2 004	2	10	6	-	12	27	1.3	23	29
Inkster city, Wayne County	30 115	7 571	20 330	124	1 031	3	224	832	2.8	689	482
Inland township, Benzie County	1 587	1 521	8	26	2	-	4	26	1.6	23	16
Interior township, Ontonagon County	375	361	-	12	-	-	1	1	0.3	1	-
Inverness township, Cheboygan County	2 278	2 173	1	52	8	1	-	43	1.9	41	7
Inwood township, Schoolcraft County	722	651	-	38	4	-	4	25	3.5	24	10
Ionia city, Ionia County	10 569	7 512	2 319	111	69	-	225	333	3.2	255	537
Ionia township, Ionia County	3 669	3 518	5	8	11	-	74	53	1.4	35	143
Iosco township, Livingston County	3 039	2 882	2	15	18	-	88	34	1.1	30	113
Ira township, St. Clair County	6 966	6 748	57	44	18	3	22	74	1.1	65	88
Iron Mountain city, Dickinson County	8 154	7 964	16	39	54	1	19	61	0.7	38	87
Iron River city, Iron County	1 929	1 839	3	37	4	-	1	45	2.3	44	15
Iron River township, Iron County	1 585	1 440	121	7	2	-	4	11	0.7	10	9
Ironwood city, Gogebic County	6 293	6 137	6	45	14	-	9	82	1.3	73	52
Ironwood township, Gogebic County	2 330	2 269	1	16	4	-	21	19	0.8	13	31
Irving township, Barry County	2 682	2 605	17	11	6	-	11	32	1.2	24	18
Isabella township, Isabella County	2 145	2 055	13	55	6	-	6	10	0.5	9	21
Ishpeming city, Marquette County	6 686	6 505	4	80	13	-	18	66	1.0	65	54
Ishpeming township, Marquette County	3 522	3 469	6	15	7	2	5	18	0.5	17	15
Ithaca city, Gratiot County	3 098	2 975	7	20	11	-	62	23	0.7	18	163
Jackson city, Jackson County	36 316	26 825	7 154	203	186	14	601	1 333	3.7	1 103	1 469
James township, Saginaw County	1 930	1 882	2	8	1	1	10	26	1.3	14	61
Jamestown charter township, Ottawa County	5 062	4 959	23	7	27	-	17	29	0.6	24	57
Jasper township, Midland County	1 145	1 120	-	3	2	-	16	4	0.3	4	22
Jefferson township, Cass County	2 401	2 150	170	20	6	-	10	45	1.9	37	29
Jefferson township, Hillsdale County	3 141	3 074	8	14	5	-	13	27	0.9	27	26
Jenison CDP, Ottawa County	17 211	16 701	84	36	147	1	92	150	0.9	132	305
Jerome township, Midland County	4 888	4 788	6	24	10	-	15	45	0.9	34	46

Table 4. **Race and Hispanic or Latino: 2000**—Con.

[For information on confidentiality protection, nonsampling error, and definitions, see text]

Not Hispanic or Latino										
	One race							Two or more races		
	White									**State** **County** **Place and County Subdivision**
Total	Number	Percent of total population	Black or African American	American Indian and Alaska Native	Asian	Native Hawaiian and Other Pacific Islander	Some other race	Total	Two races excluding Some other race, and three or more races	
										PLACE AND COUNTY SUBDIVISION—Con.
1 951	1 911	97.3	15	2	8	-	3	12	10	Hillsdale township, Hillsdale County
1 017	991	95.7	1	6	1	-	-	18	13	Hinton township, Mecosta County
220	219	98.2	-	-	-	-	-	1	1	Holland township, Missaukee County
27 265	24 543	70.0	819	112	1 236	6	39	510	351	Holland city
5 987	5 522	76.7	177	25	174	1	9	79	56	Allegan County (part)
21 278	19 021	68.3	642	87	1 062	5	30	431	295	Ottawa County (part)
24 337	20 897	72.3	609	75	2 263	4	44	445	357	Holland township, Ottawa County
5 932	5 724	93.3	70	25	25	1	5	82	74	Holly village, Oakland County
9 748	9 317	92.8	212	38	42	4	6	129	114	Holly township, Oakland County
296	294	99.3	1	1	-	-	-	-	-	Holmes township, Menominee County
10 904	10 245	90.5	272	51	116	5	12	203	184	Holt CDP, Ingham County
2 487	2 395	94.6	11	31	6	-	-	44	41	Holton township, Muskegon County
2 623	2 557	94.4	7	11	2	-	-	46	43	Home township, Montcalm County
254	245	93.9	1	-	5	-	1	2	1	Home township, Newaygo County
1 811	1 768	95.5	5	3	2	-	-	33	26	Homer village, Calhoun County
2 959	2 900	96.3	6	3	2	-	-	48	39	Homer township, Calhoun County
3 884	3 827	97.5	11	19	4	1	-	22	18	Homer township, Midland County
2 049	1 950	93.8	5	57	2	-	1	34	30	Homestead township, Benzie County
289	256	85.6	-	18	2	-	1	12	12	Honor village, Benzie County
3 245	3 176	96.7	8	24	5	-	-	32	28	Hope township, Barry County
1 278	1 250	97.2	13	3	1	1	-	10	10	Hope township, Midland County
586	553	93.4	3	11	7	-	-	12	11	Hopkins village, Allegan County
2 530	2 444	91.5	11	37	14	-	-	24	18	Hopkins township, Allegan County
980	963	96.6	1	2	7	-	-	7	5	Horton township, Ogemaw County
6 956	6 221	88.7	131	26	475	1	7	95	70	Houghton city, Houghton County
194	116	56.9	73	1	-	-	-	4	3	Houghton township, Keweenaw County
3 715	3 647	97.3	13	22	7	-	1	25	24	Houghton Lake CDP, Roscommon County
6 248	5 887	93.3	231	26	11	2	19	72	64	Howard township, Cass County
1 544	1 494	94.3	3	9	2	-	2	34	33	Howard City village, Montcalm County
9 033	8 742	94.7	28	48	114	17	3	81	70	Howell city, Livingston County
5 618	5 508	97.0	10	17	14	-	9	60	49	Howell township, Livingston County
990	980	98.7	-	-	2	-	-	8	8	Hubbard Lake CDP, Alcona County
391	384	97.5	-	4	-	-	-	3	3	Hubbardston village
42	42	100.0	-	-	-	-	-	-	-	Clinton County (part)
349	342	97.2	-	4	-	-	-	3	3	Ionia County (part)
1 094	1 079	97.6	1	2	1	-	1	10	10	Hubbell CDP, Houghton County
639	621	97.2	1	11	-	-	-	6	6	Hudson township, Charlevoix County
2 445	2 377	95.1	7	5	16	-	-	40	39	Hudson city, Lenawee County
1 535	1 524	96.7	1	1	1	-	-	8	7	Hudson township, Lenawee County
207	136	63.6	-	57	-	-	-	14	14	Hudson township, Mackinac County
7 056	6 924	96.7	34	19	29	1	2	47	43	Hudsonville city, Ottawa County
211	197	93.4	-	7	-	-	-	7	7	Hulbert township, Chippewa County
465	460	98.1	-	-	-	-	-	5	4	Humboldt township, Marquette County
796	792	98.9	-	1	2	-	-	1	-	Hume township, Huron County
6 097	5 923	96.3	41	3	87	-	4	39	37	Huntington Woods city, Oakland County
420	418	98.8	-	1	1	-	-	-	-	Huron township, Huron County
13 393	12 958	94.3	140	76	46	1	13	159	145	Huron charter township, Wayne County
4 887	4 838	97.8	7	8	10	-	2	22	18	Ida township, Monroe County
2 471	2 443	90.0	1	6	11	-	-	10	9	Imlay township, Lapeer County
3 126	3 021	78.1	19	7	51	-	-	28	24	Imlay City city, Lapeer County
31 763	30 683	94.2	264	70	393	3	15	335	285	Independence township, Oakland County
6 134	5 799	90.7	177	58	35	2	6	57	47	Indianfields township, Tuscola County
1 979	1 932	96.2	1	17	2	-	-	27	27	Indian River CDP, Cheboygan County
1 041	1 023	98.2	-	7	5	-	-	6	5	Ingallston township, Menominee County
2 964	2 914	96.6	10	4	8	-	-	28	28	Ingersoll township, Midland County
2 032	1 984	96.3	2	10	6	-	4	26	23	Ingham township, Ingham County
29 633	7 379	24.5	20 267	111	1 023	3	83	767	669	Inkster city, Wayne County
1 571	1 511	95.2	8	26	2	-	-	24	23	Inland township, Benzie County
375	361	96.3	-	12	-	-	1	1	1	Interior township, Ontonagon County
2 271	2 168	95.2	-	52	8	1	-	42	41	Inverness township, Cheboygan County
712	645	89.3	-	38	4	-	-	25	24	Inwood township, Schoolcraft County
10 032	7 328	69.3	2 283	85	68	-	1	267	231	Ionia city, Ionia County
3 526	3 461	94.3	5	7	11	-	5	37	32	Ionia township, Ionia County
2 926	2 862	94.2	2	13	18	-	2	29	29	Iosco township, Livingston County
6 878	6 694	96.1	57	35	17	3	-	72	64	Ira township, St. Clair County
8 067	7 910	97.0	16	36	53	-	2	50	38	Iron Mountain city, Dickinson County
1 914	1 827	94.7	3	36	4	-	-	44	44	Iron River city, Iron County
1 576	1 435	90.5	121	7	2	-	-	11	10	Iron River township, Iron County
6 241	6 093	96.8	6	45	14	-	3	80	72	Ironwood city, Gogebic County
2 299	2 263	97.1	1	16	4	-	-	15	13	Ironwood township, Gogebic County
2 664	2 597	96.8	17	6	6	-	6	32	24	Irving township, Barry County
2 124	2 041	95.2	12	55	6	-	2	8	8	Isabella township, Isabella County
6 632	6 471	96.8	4	78	13	-	1	65	64	Ishpeming city, Marquette County
3 507	3 460	98.2	6	15	7	2	-	17	17	Ishpeming township, Marquette County
2 935	2 888	93.2	6	16	11	-	-	14	14	Ithaca city, Gratiot County
34 847	26 204	72.2	7 069	187	183	13	65	1 126	1 055	Jackson city, Jackson County
1 869	1 848	95.8	2	5	1	1	-	12	12	James township, Saginaw County
5 005	4 923	97.3	22	4	27	-	4	25	24	Jamestown charter township, Ottawa County
1 123	1 115	97.4	-	2	2	-	-	4	4	Jasper township, Midland County
2 372	2 141	89.2	170	16	6	-	1	38	35	Jefferson township, Cass County
3 115	3 055	97.3	8	14	5	-	6	27	27	Jefferson township, Hillsdale County
16 906	16 511	95.9	83	35	145	1	5	126	124	Jenison CDP, Ottawa County
4 842	4 760	97.4	6	24	7	-	2	43	34	Jerome township, Midland County

Table 4. **Race and Hispanic or Latino: 2000**—Con.

[For information on confidentiality protection, nonsampling error, and definitions, see text]

State County Place and County Subdivision	Total population	Race									Hispanic or Latino (of any race)
		One race						Two or more races			
		White	Black or African American	American Indian and Alaska Native	Asian	Native Hawaiian and Other Pacific Islander	Some other race	Number	Percent of total population	Two races excluding Some other race, and three or more races	
PLACE AND COUNTY SUBDIVISION—Con.											
Johnstown township, Barry County	3 067	3 008	5	13	1	-	10	30	1.0	30	23
Jonesfield township, Saginaw County	1 710	1 678	1	9	-	-	14	8	0.5	5	39
Jonesville village, Hillsdale County	2 337	2 244	45	6	5	-	9	28	1.2	24	42
Jordan township, Antrim County	875	840	1	16	-	6	-	12	1.4	12	10
Joyfield township, Benzie County	777	731	13	12	1	-	5	15	1.9	15	26
Juniata township, Tuscola County	1 673	1 570	42	16	-	-	18	27	1.6	16	41
Kalamazoo city, Kalamazoo County	77 145	54 593	15 924	445	1 847	50	1 836	2 450	3.2	1 874	3 304
Kalamazoo township, Kalamazoo County	21 675	17 874	2 668	65	254	5	348	461	2.1	395	666
Kalamo township, Eaton County	1 742	1 699	15	2	4	-	7	15	0.9	14	11
Kaleva village, Manistee County	509	480	2	12	-	-	7	8	1.6	7	20
Kalkaska village, Kalkaska County	2 226	2 144	15	23	16	-	1	27	1.2	21	21
Kalkaska township, Kalkaska County	4 830	4 680	22	50	22	-	3	53	1.1	44	39
Kasson township, Leelanau County	1 577	1 534	1	13	7	-	3	19	1.2	17	22
Kawkawlin township, Bay County	5 104	4 924	24	29	13	-	31	83	1.6	72	117
Kearney township, Antrim County	1 764	1 714	5	10	1	-	7	27	1.5	23	28
Keego Harbor city, Oakland County	2 769	2 605	17	32	29	-	35	51	1.8	34	121
Keeler township, Van Buren County	2 601	2 311	35	30	4	-	146	75	2.9	30	587
Keene township, Ionia County	1 660	1 599	-	12	1	-	32	16	1.0	13	54
Kenockee township, St. Clair County	2 423	2 379	5	12	1	1	12	13	0.5	12	27
Kent City village, Kent County	1 061	1 006	3	2	-	-	34	16	1.5	12	126
Kentwood city, Kent County	45 255	36 599	4 115	207	2 550	18	644	1 122	2.5	797	1 757
Kimball township, St. Clair County	8 628	8 352	77	34	13	2	38	112	1.3	95	136
Kinde village, Huron County	534	519	2	2	3	-	-	8	1.5	5	1
Kinderhook township, Branch County	1 614	1 561	5	10	1	1	19	17	1.1	14	24
Kingsford city, Dickinson County	5 549	5 429	12	27	18	1	1	61	1.1	51	30
Kingsley village, Grand Traverse County	1 469	1 429	4	12	-	-	11	13	0.9	13	26
Kingston village, Tuscola County	450	426	3	1	1	-	4	15	3.3	15	11
Kingston township, Tuscola County	1 615	1 558	3	7	1	-	11	35	2.2	27	30
Kinross charter township, Chippewa County	5 922	3 825	1 021	669	36	-	49	322	5.4	269	159
K. I. Sawyer AFB CDP, Marquette County	1 443	1 302	10	50	5	-	17	59	4.1	57	31
Klacking township, Ogemaw County	617	609	4	1	-	-	-	3	0.5	2	16
Kochville township, Saginaw County	3 241	2 866	207	7	67	1	44	49	1.5	40	111
Koehler township, Cheboygan County	1 168	1 126	15	11	1	-	-	15	1.3	13	19
Koylton township, Tuscola County	1 579	1 519	8	11	4	-	5	32	2.0	32	19
Krakow township, Presque Isle County	622	618	-	3	-	-	-	1	0.2	1	1
Lafayette township, Gratiot County	656	626	2	4	-	-	21	3	0.5	2	29
La Grange township, Cass County	3 340	2 428	631	14	74	-	36	157	4.7	142	62
Laingsburg city, Shiawassee County	1 223	1 199	2	2	2	-	5	13	1.1	13	9
Laird township, Houghton County	634	599	-	16	5	-	-	14	2.2	10	1
Lake township, Benzie County	635	625	-	5	-	-	-	5	0.8	4	2
Lake charter township, Berrien County	3 148	3 077	21	9	8	1	6	26	0.8	24	29
Lake township, Huron County	996	986	-	7	-	-	1	2	0.2	1	10
Lake township, Lake County	849	788	41	9	-	-	-	11	1.3	11	1
Lake township, Macomb County	80	71	1	2	6	-	-	-	-	-	-
Lake township, Menominee County	576	564	-	4	3	-	-	5	0.9	5	-
Lake township, Missaukee County	2 468	2 409	3	13	12	-	1	30	1.2	21	27
Lake township, Roscommon County	1 351	1 324	4	11	3	-	1	8	0.6	8	7
Lake Angelus city, Oakland County	326	314	3	-	9	-	-	-	-	-	4
Lake Ann village, Benzie County	276	269	-	2	1	-	1	3	1.1	1	5
Lake City city, Missaukee County	923	902	1	4	7	-	4	5	0.5	3	15
Lake Fenton CDP, Genesee County	4 876	4 734	12	22	32	1	13	62	1.3	47	68
Lakefield township, Luce County	1 074	1 011	1	32	5	1	1	23	2.1	16	2
Lakefield township, Saginaw County	1 030	996	2	1	3	-	13	15	1.5	11	40
Lake Linden village, Houghton County	1 081	1 053	1	7	5	-	2	13	1.2	12	10
Lake Michigan Beach CDP, Berrien County	1 509	1 451	11	20	3	-	14	10	0.7	8	32
Lake Odessa village, Ionia County	2 272	2 162	3	15	13	-	63	16	0.7	9	138
Lake Orion village, Oakland County	2 715	2 655	7	9	8	1	3	32	1.2	28	65
Laketon township, Muskegon County	7 363	7 052	57	42	48	-	41	123	1.7	103	151
Laketown township, Allegan County	5 561	5 341	28	4	49	6	84	49	0.9	26	206
Lakeview village, Montcalm County	1 112	1 085	1	5	3	-	8	10	0.9	5	34
Lakewood Club village, Muskegon County	1 006	910	28	20	6	-	19	23	2.3	18	42
Lambertville CDP, Monroe County	9 299	9 103	31	6	53	-	32	74	0.8	49	157
Lamotte township, Sanilac County	981	962	-	-	-	-	6	13	1.3	11	20
L'Anse village, Baraga County	2 107	1 922	2	117	4	1	-	61	2.9	48	12
L'Anse township, Baraga County	3 926	3 253	7	537	7	1	3	118	3.0	102	30
Lansing city	119 128	77 766	26 095	953	3 367	62	5 410	5 475	4.6	3 740	11 886
Eaton County (part)	4 807	1 782	2 448	42	132	-	204	199	4.1	155	403
Ingham County (part)	114 321	75 984	23 647	911	3 235	62	5 206	5 276	4.6	3 585	11 483
Lansing charter township, Ingham County	8 458	7 014	713	41	175	3	268	244	2.9	177	620
Lapeer city, Lapeer County	9 072	8 157	540	43	52	3	99	178	2.0	125	302
Lapeer township, Lapeer County	5 078	4 933	15	11	32	1	26	60	1.2	48	98
Larkin charter township, Midland County	4 514	4 377	33	8	38	-	9	49	1.1	39	50
La Salle township, Monroe County	5 001	4 899	18	20	13	-	14	37	0.7	33	116
Lathrup Village city, Oakland County	4 236	1 992	2 110	4	26	-	9	95	2.2	81	40
Laurium village, Houghton County	2 126	2 086	5	13	4	1	4	13	0.6	12	11
Lawrence village, Van Buren County	1 059	840	40	16	9	-	101	53	5.0	45	194
Lawrence township, Van Buren County	3 341	2 822	98	36	12	-	237	136	4.1	88	448
Lawton village, Van Buren County	1 859	1 687	23	14	1	-	74	60	3.2	24	216
Leavitt township, Oceana County	845	757	10	9	-	-	48	21	2.5	14	99
Lebanon township, Clinton County	705	703	-	1	-	-	-	1	0.1	1	3
Lee township, Allegan County	4 114	3 066	318	39	12	-	529	150	3.6	88	868
Lee township, Calhoun County	1 257	1 203	2	6	1	-	29	16	1.3	16	35
Lee township, Midland County	4 411	4 278	8	38	7	-	10	70	1.6	57	45

Table 4. **Race and Hispanic or Latino: 2000**—Con.

[For information on confidentiality protection, nonsampling error, and definitions, see text]

Not Hispanic or Latino										
	One race							Two or more races		
	White									**State** **County** **Place and County Subdivision**
Total	Number	Percent of total population	Black or African American	American Indian and Alaska Native	Asian	Native Hawaiian and Other Pacific Islander	Some other race	Total	Two races excluding Some other race, and three or more races	
										PLACE AND COUNTY SUBDIVISION—Con.
3 044	2 994	97.6	5	13	1	-	1	30	30	Johnstown township, Barry County
1 671	1 658	97.0	1	6	-	-	-	6	5	Jonesfield township, Saginaw County
2 295	2 213	94.7	43	6	5	-	2	26	24	Jonesville village, Hillsdale County
865	831	95.0	-	16	-	6	-	12	12	Jordan township, Antrim County
751	710	91.4	13	12	1	-	-	15	15	Joyfield township, Benzie County
1 632	1 556	93.0	42	16	-	-	3	15	13	Juniata township, Tuscola County
73 841	53 589	69.5	15 757	403	1 839	43	197	2 013	1 752	Kalamazoo city, Kalamazoo County
21 009	17 602	81.2	2 643	59	250	5	60	390	367	Kalamazoo township, Kalamazoo County
1 731	1 690	97.0	15	2	4	-	5	15	14	Kalamo township, Eaton County
489	467	91.7	2	12	-	-	-	8	7	Kaleva village, Manistee County
2 205	2 131	95.7	15	21	16	-	-	22	21	Kalkaska village, Kalkaska County
4 791	4 655	96.4	22	46	22	-	1	45	43	Kalkaska township, Kalkaska County
1 555	1 514	96.0	1	12	7	-	2	19	17	Kasson township, Leelanau County
4 987	4 856	95.1	24	23	10	-	1	73	72	Kawkawlin township, Bay County
1 736	1 697	96.2	5	10	1	-	-	23	21	Kearney township, Antrim County
2 648	2 525	91.2	17	31	29	-	3	43	32	Keego Harbor city, Oakland County
2 014	1 918	73.7	32	29	4	-	3	28	27	Keeler township, Van Buren County
1 606	1 577	95.0	-	12	1	-	1	15	13	Keene township, Ionia County
2 396	2 369	97.8	5	9	1	-	-	12	12	Kenockee township, St. Clair County
935	919	86.6	3	1	-	-	-	12	12	Kent City village, Kent County
43 498	35 740	79.0	4 040	183	2 543	7	63	922	741	Kentwood city, Kent County
8 492	8 269	95.8	75	27	13	2	4	102	93	Kimball township, St. Clair County
533	518	97.0	2	2	3	-	-	8	5	Kinde village, Huron County
1 590	1 557	96.5	5	10	1	1	-	16	14	Kinderhook township, Branch County
5 519	5 411	97.5	12	25	18	1	-	52	48	Kingsford city, Dickinson County
1 443	1 413	96.2	4	12	-	-	1	13	13	Kingsley village, Grand Traverse County
439	420	93.3	2	1	1	-	-	15	15	Kingston village, Tuscola County
1 585	1 545	95.7	2	7	1	-	-	30	24	Kingston township, Tuscola County
5 763	3 771	63.7	1 007	648	35	-	4	298	260	Kinross charter township, Chippewa County
1 412	1 289	89.3	10	46	4	-	8	55	55	K. I. Sawyer AFB CDP, Marquette County
601	594	96.3	4	-	-	-	-	3	2	Klacking township, Ogemaw County
3 130	2 811	86.7	204	7	66	1	2	39	36	Kochville township, Saginaw County
1 149	1 107	94.8	15	11	1	-	-	15	13	Koehler township, Cheboygan County
1 560	1 505	95.3	8	11	4	-	-	32	32	Koylton township, Tuscola County
621	617	99.2	-	3	-	-	-	1	1	Krakow township, Presque Isle County
627	619	94.4	2	4	-	-	-	2	2	Lafayette township, Gratiot County
3 278	2 420	72.5	625	14	72	-	9	138	131	La Grange township, Cass County
1 214	1 195	97.7	2	2	2	-	-	13	13	Laingsburg city, Shiawassee County
633	598	94.3	-	16	5	-	-	14	10	Laird township, Houghton County
633	624	98.3	-	5	-	-	-	4	4	Lake township, Benzie County
3 119	3 060	97.2	21	8	8	-	3	19	17	Lake charter township, Berrien County
986	977	98.1	-	6	-	-	1	2	1	Lake township, Huron County
848	787	92.7	41	9	-	-	-	11	11	Lake township, Lake County
80	71	88.8	1	2	6	-	-	-	-	Lake township, Macomb County
576	564	97.9	-	4	3	-	-	5	5	Lake township, Menominee County
2 441	2 392	96.9	3	13	12	-	-	21	21	Lake township, Missaukee County
1 344	1 318	97.6	4	11	3	-	-	8	8	Lake township, Roscommon County
322	310	95.1	3	-	9	-	-	-	-	Lake Angelus city, Oakland County
271	267	96.7	-	2	1	-	-	1	1	Lake Ann village, Benzie County
908	893	96.7	1	4	7	-	-	3	3	Lake City city, Missaukee County
4 808	4 695	96.3	9	18	32	1	-	53	42	Lake Fenton CDP, Genesee County
1 072	1 010	94.0	1	32	5	1	-	23	16	Lakefield township, Luce County
990	977	94.9	1	1	3	-	-	8	8	Lakefield township, Saginaw County
1 071	1 047	96.9	1	7	5	-	2	9	9	Lake Linden village, Houghton County
1 477	1 435	95.1	11	20	3	-	-	8	7	Lake Michigan Beach CDP, Berrien County
2 134	2 092	92.1	2	15	13	-	1	11	9	Lake Odessa village, Ionia County
2 650	2 598	95.7	7	9	8	1	-	27	26	Lake Orion village, Oakland County
7 212	6 980	94.8	57	40	47	-	1	87	85	Laketon township, Muskegon County
5 355	5 241	94.2	27	3	47	2	1	34	26	Laketown township, Allegan County
1 078	1 063	95.6	1	4	3	-	-	7	5	Lakeview village, Montcalm County
964	893	88.8	28	19	6	-	-	18	18	Lakewood Club village, Muskegon County
9 142	8 994	96.7	31	5	53	-	1	58	49	Lambertville CDP, Monroe County
961	949	96.7	-	-	-	-	-	12	10	Lamotte township, Sanilac County
2 095	1 916	90.9	2	115	4	1	-	57	45	L'Anse village, Baraga County
3 896	3 238	82.5	6	530	7	1	2	112	99	L'Anse township, Baraga County
107 242	73 105	61.4	25 498	831	3 317	44	270	4 177	3 389	Lansing city
4 404	1 657	34.5	2 410	34	128	-	18	157	145	Eaton County (part)
102 838	71 448	62.5	23 088	797	3 189	44	252	4 020	3 244	Ingham County (part)
7 838	6 742	79.7	701	37	173	1	10	174	162	Lansing charter township, Ingham County
8 770	8 001	88.2	537	41	52	2	3	134	117	Lapeer city, Lapeer County
4 980	4 876	96.0	14	9	32	-	-	49	44	Lapeer township, Lapeer County
4 464	4 331	95.9	33	8	38	-	5	49	39	Larkin charter township, Midland County
4 885	4 818	96.3	7	14	12	-	-	34	33	La Salle township, Monroe County
4 196	1 963	46.3	2 106	4	26	-	5	92	78	Lathrup Village city, Oakland County
2 115	2 081	97.9	4	13	4	1	-	12	12	Laurium village, Houghton County
865	764	72.1	40	16	9	-	-	36	35	Lawrence village, Van Buren County
2 893	2 679	80.2	98	32	12	-	-	72	66	Lawrence township, Van Buren County
1 643	1 581	85.0	23	13	1	-	1	24	24	Lawton village, Van Buren County
746	717	84.9	10	6	-	-	-	13	11	Leavitt township, Oceana County
702	700	99.3	-	1	-	-	-	1	1	Lebanon township, Clinton County
3 246	2 817	68.5	301	36	12	-	4	76	73	Lee township, Allegan County
1 222	1 197	95.2	2	6	1	-	-	16	16	Lee township, Calhoun County
4 366	4 260	96.6	8	32	7	-	1	58	55	Lee township, Midland County

Table 4. **Race and Hispanic or Latino: 2000**—Con.

[For information on confidentiality protection, nonsampling error, and definitions, see text]

State County Place and County Subdivision	Total population	Race									Hispanic or Latino (of any race)
		One race						Two or more races			
		White	Black or African American	American Indian and Alaska Native	Asian	Native Hawaiian and Other Pacific Islander	Some other race	Number	Percent of total population	Two races excluding Some other race, and three or more races	
PLACE AND COUNTY SUBDIVISION—Con.											
Leelanau township, Leelanau County	2 139	1 986	6	67	2	-	54	24	1.1	14	150
Leighton township, Allegan County	3 652	3 570	4	34	3	1	16	24	0.7	17	38
Leland township, Leelanau County	2 033	1 909	14	13	5	2	71	19	0.9	19	124
Lennon village	517	508	2	-	-	-	2	5	1.0	4	11
Genesee County (part)	85	85	-	-	-	-	-	-	-	-	-
Shiawassee County (part)	432	423	2	-	-	-	2	5	1.2	4	11
Lenox township, Macomb County	8 433	6 662	1 395	62	22	1	57	234	2.8	193	239
Leonard village, Oakland County	332	313	13	1	2	-	-	3	0.9	3	19
Leoni township, Jackson County	13 459	13 060	110	42	44	3	42	158	1.2	131	218
Leonidas township, St. Joseph County	1 239	1 208	6	6	-	-	3	16	1.3	15	6
Leroy township, Calhoun County	3 240	3 133	22	14	5	-	21	45	1.4	34	54
Leroy township, Ingham County	3 653	3 545	18	15	9	2	16	48	1.3	45	39
Le Roy village, Osceola County	267	261	-	-	1	-	-	5	1.9	5	-
Le Roy township, Osceola County	1 159	1 132	2	7	3	1	-	14	1.2	14	13
Leslie city, Ingham County	2 044	1 963	8	6	14	1	20	32	1.6	19	69
Leslie township, Ingham County	2 327	2 264	9	4	2	-	24	24	1.0	22	40
Level Park-Oak Park CDP, Calhoun County	3 605	3 302	157	12	21	2	38	73	2.0	64	63
Lewiston CDP, Montmorency County	990	976	1	2	-	-	6	5	0.5	4	12
Lexington village, Sanilac County	1 104	1 091	-	2	4	-	2	5	0.5	5	17
Lexington township, Sanilac County	3 688	3 623	2	11	9	-	25	18	0.5	13	77
Liberty township, Jackson County	2 903	2 844	4	8	11	-	12	24	0.8	20	32
Liberty township, Wexford County	800	778	-	7	1	4	1	9	1.1	9	6
Lilley township, Newaygo County	788	746	14	11	1	-	1	15	1.9	10	8
Lima township, Washtenaw County	3 224	3 145	12	7	19	-	7	34	1.1	27	29
Limestone township, Alger County	407	386	6	6	-	-	4	5	1.2	5	7
Lincoln village, Alcona County	364	359	1	1	-	-	-	3	0.8	3	-
Lincoln township, Arenac County	1 522	1 151	297	17	9	-	5	43	2.8	32	23
Lincoln charter township, Berrien County	13 952	13 341	148	44	194	3	83	139	1.0	108	182
Lincoln township, Clare County	1 758	1 714	5	12	5	-	2	20	1.1	16	21
Lincoln township, Huron County	873	857	2	-	3	-	-	11	1.3	8	1
Lincoln township, Isabella County	1 936	1 861	17	13	2	1	17	25	1.3	18	55
Lincoln township, Midland County	2 277	2 241	5	-	12	-	3	16	0.7	9	20
Lincoln township, Newaygo County	1 338	1 233	35	13	4	-	27	26	1.9	21	40
Lincoln township, Osceola County	1 629	1 590	2	3	2	-	5	27	1.7	26	21
Lincoln Park city, Wayne County	40 008	37 312	824	213	204	2	728	725	1.8	462	2 556
Linden city, Genesee County	2 861	2 799	2	10	14	-	13	23	0.8	22	26
Litchfield city, Hillsdale County	1 458	1 435	3	-	1	-	9	10	0.7	5	29
Litchfield township, Hillsdale County	969	940	4	6	2	-	5	12	1.2	10	15
Littlefield township, Emmet County	2 783	2 560	12	129	9	-	7	66	2.4	57	21
Little Traverse township, Emmet County	2 426	2 341	3	45	13	1	3	20	0.8	19	20
Livingston township, Otsego County	2 339	2 277	2	14	12	-	2	32	1.4	31	7
Livonia city, Wayne County	100 545	95 975	951	223	1 951	14	318	1 113	1.1	780	1 731
Locke township, Ingham County	1 671	1 630	2	12	10	-	1	16	1.0	16	18
Lockport township, St. Joseph County	3 814	3 277	396	16	22	-	34	69	1.8	56	85
Lodi township, Washtenaw County	5 710	5 381	130	18	80	3	15	83	1.5	77	70
Logan township, Mason County	329	324	-	-	2	-	1	2	0.6	2	5
Logan township, Ogemaw County	581	562	-	2	-	-	1	16	2.8	15	5
London township, Monroe County	3 024	2 569	391	13	1	-	6	44	1.5	34	43
Long Lake township, Grand Traverse County	7 648	7 433	20	55	34	-	20	86	1.1	72	71
Long Rapids township, Alpena County	1 019	1 012	1	3	1	-	1	1	0.1	1	12
Lost Lake Woods CDP, Alcona County	339	337	-	1	-	-	-	1	0.3	1	1
Loud township, Montmorency County	284	283	-	-	-	-	-	1	0.4	1	-
Lovells township, Crawford County	578	574	-	3	-	-	-	1	0.2	-	2
Lowell city, Kent County	4 013	3 861	23	25	17	5	29	53	1.3	40	86
Lowell township, Kent County	5 219	5 045	43	21	26	-	28	56	1.1	49	90
Ludington city, Mason County	8 357	7 941	81	77	18	-	89	151	1.8	113	347
Luna Pier city, Monroe County	1 483	1 416	3	15	-	-	14	35	2.4	29	45
Luther village, Lake County	339	311	2	14	1	-	1	10	2.9	7	11
Lyndon township, Washtenaw County	2 728	2 451	167	32	9	-	35	34	1.2	28	68
Lynn township, St. Clair County	1 187	1 151	19	5	-	-	4	8	0.7	8	40
Lyon township, Oakland County	11 041	10 721	39	45	67	4	50	115	1.0	105	162
Lyon township, Roscommon County	1 462	1 441	2	3	2	-	1	13	0.9	7	25
Lyons village, Ionia County	726	695	3	5	1	-	6	16	2.2	13	15
Lyons township, Ionia County	3 446	3 346	3	21	1	-	17	58	1.7	47	58
McBain city, Missaukee County	584	573	5	2	1	-	-	3	0.5	3	7
McBride village, Montcalm County	232	229	-	1	-	-	-	2	0.9	-	-
Mackinac Island city, Mackinac County	523	396	-	96	2	-	1	28	5.4	28	3
Mackinaw township, Cheboygan County	576	538	-	17	-	-	-	21	3.6	21	1
Mackinaw City village	859	799	1	39	1	-	-	19	2.2	18	7
Cheboygan County (part)	319	291	-	14	-	-	-	14	4.4	14	1
Emmet County (part)	540	508	1	25	1	-	-	5	0.9	4	6
McKinley township, Emmet County	1 269	1 148	11	78	2	1	1	28	2.2	25	11
McKinley township, Huron County	503	493	4	2	1	-	1	2	0.4	2	8
McMillan township, Luce County	3 947	3 015	524	221	18	1	31	137	3.5	106	113
McMillan township, Ontonagon County	601	587	-	3	2	-	1	8	1.3	8	1
Macomb township, Macomb County	50 478	48 518	426	95	713	4	157	565	1.1	371	735
Macon township, Lenawee County	1 448	1 401	3	9	-	1	8	26	1.8	18	22
Madison charter township, Lenawee County	8 200	6 694	1 070	22	29	-	273	112	1.4	64	603
Madison Heights city, Oakland County	31 101	27 866	567	138	1 547	8	142	833	2.7	430	502
Mancelona village, Antrim County	1 408	1 346	5	19	1	-	10	27	1.9	23	31
Mancelona township, Antrim County	4 100	3 955	9	53	1	2	11	69	1.7	57	61
Manchester village, Washtenaw County	2 160	2 122	8	10	4	-	9	7	0.3	6	32
Manchester township, Washtenaw County	4 102	4 026	15	19	7	-	11	24	0.6	15	47

Table 4. **Race and Hispanic or Latino: 2000**—Con.

[For information on confidentiality protection, nonsampling error, and definitions, see text]

Not Hispanic or Latino										State County Place and County Subdivision
	One race							Two or more races		
	White									
Total	Number	Percent of total population	Black or African American	American Indian and Alaska Native	Asian	Native Hawaiian and Other Pacific Islander	Some other race	Total	Two races excluding Some other race, and three or more races	
										PLACE AND COUNTY SUBDIVISION—Con.
1 989	1 900	88.8	4	67	2	-	-	16	14	Leelanau township, Leelanau County
3 614	3 558	97.4	4	27	3	1	-	21	17	Leighton township, Allegan County
1 909	1 857	91.3	14	13	5	2	-	18	18	Leland township, Leelanau County
506	499	96.5	2	-	-	-	-	5	4	Lennon village
85	85	100.0	-	-	-	-	-	-	-	Genesee County (part)
421	414	95.8	2	-	-	-	-	5	4	Shiawassee County (part)
8 194	6 523	77.4	1 382	57	20	1	12	199	172	Lenox township, Macomb County
313	309	93.1	1	1	2	-	-	-	-	Leonard village, Oakland County
13 241	12 913	95.9	103	34	42	3	7	139	125	Leoni township, Jackson County
1 233	1 205	97.3	6	6	-	-	-	16	15	Leonidas township, St. Joseph County
3 186	3 104	95.8	22	14	5	-	1	40	34	Leroy township, Calhoun County
3 614	3 524	96.5	18	12	9	2	2	47	45	Leroy township, Ingham County
267	261	97.8	-	-	1	-	-	5	5	Le Roy village, Osceola County
1 146	1 121	96.7	2	7	3	1	-	12	12	Le Roy township, Osceola County
1 975	1 925	94.2	6	6	14	1	3	20	18	Leslie city, Ingham County
2 287	2 246	96.5	9	4	2	-	3	23	22	Leslie township, Ingham County
3 542	3 282	91.0	157	10	21	2	6	64	63	Level Park-Oak Park CDP, Calhoun County
978	970	98.0	1	2	-	-	-	5	4	Lewiston CDP, Montmorency County
1 087	1 079	97.7	-	2	2	-	-	4	4	Lexington village, Sanilac County
3 611	3 579	97.0	2	11	7	-	-	12	12	Lexington township, Sanilac County
2 871	2 823	97.2	4	3	11	-	7	23	20	Liberty township, Jackson County
794	773	96.6	-	7	1	4	-	9	9	Liberty township, Wexford County
780	743	94.3	14	11	1	-	-	11	10	Lilley township, Newaygo County
3 195	3 127	97.0	12	7	19	-	3	27	26	Lima township, Washtenaw County
400	385	94.6	-	6	-	-	4	5	5	Limestone township, Alger County
364	359	98.6	1	1	-	-	-	3	3	Lincoln village, Alcona County
1 499	1 142	75.0	292	17	9	-	1	38	31	Lincoln township, Arenac County
13 770	13 251	95.0	147	44	194	2	12	120	107	Lincoln charter township, Berrien County
1 737	1 698	96.6	5	12	5	-	-	17	16	Lincoln township, Clare County
872	857	98.2	2	-	3	-	-	10	7	Lincoln township, Huron County
1 881	1 830	94.5	17	13	2	1	1	17	13	Lincoln township, Isabella County
2 257	2 229	97.9	5	-	12	-	-	11	9	Lincoln township, Midland County
1 298	1 223	91.4	35	13	4	-	-	23	21	Lincoln township, Newaygo County
1 608	1 575	96.7	2	3	2	-	-	26	26	Lincoln township, Osceola County
37 452	35 701	89.2	810	173	198	2	30	538	421	Lincoln Park city, Wayne County
2 835	2 787	97.4	2	10	14	-	-	22	21	Linden city, Genesee County
1 429	1 420	97.4	3	-	1	-	-	5	4	Litchfield city, Hillsdale County
954	934	96.4	4	4	2	-	-	10	10	Litchfield township, Hillsdale County
2 762	2 547	91.5	12	128	9	-	2	64	57	Littlefield township, Emmet County
2 406	2 324	95.8	3	45	13	1	1	19	19	Little Traverse township, Emmet County
2 332	2 270	97.1	2	14	12	-	2	32	31	Livingston township, Otsego County
98 814	94 651	94.1	945	207	1 944	13	72	982	746	Livonia city, Wayne County
1 653	1 617	96.8	2	8	10	-	-	16	16	Locke township, Ingham County
3 729	3 253	85.3	378	13	22	-	11	52	49	Lockport township, St. Joseph County
5 640	5 319	93.2	129	17	80	3	11	81	77	Lodi township, Washtenaw County
324	320	97.3	-	-	2	-	-	2	2	Logan township, Mason County
576	560	96.4	-	1	-	-	-	15	15	Logan township, Ogemaw County
2 981	2 538	83.9	390	13	1	-	4	35	34	London township, Monroe County
7 577	7 388	96.6	18	50	34	-	4	83	71	Long Lake township, Grand Traverse County
1 007	1 002	98.3	1	3	-	-	-	1	1	Long Rapids township, Alpena County
338	336	99.1	-	1	-	-	-	1	1	Lost Lake Woods CDP, Alcona County
284	283	99.6	-	-	-	-	-	1	1	Loud township, Montmorency County
576	572	99.0	-	3	-	-	-	1	-	Lovells township, Crawford County
3 927	3 819	95.2	22	25	17	1	1	42	39	Lowell city, Kent County
5 129	4 985	95.5	43	21	26	-	4	50	47	Lowell township, Kent County
8 010	7 731	92.5	76	71	18	-	2	112	109	Ludington city, Mason County
1 438	1 388	93.6	3	15	-	-	1	31	29	Luna Pier city, Monroe County
328	306	90.3	2	14	1	-	-	5	5	Luther village, Lake County
2 660	2 425	88.9	166	29	9	-	1	30	26	Lyndon township, Washtenaw County
1 147	1 115	93.9	19	5	-	-	-	8	8	Lynn township, St. Clair County
10 879	10 611	96.1	39	36	67	4	10	112	104	Lyon township, Oakland County
1 437	1 423	97.3	2	2	2	-	-	8	7	Lyon township, Roscommon County
711	685	94.4	3	5	1	-	1	16	13	Lyons village, Ionia County
3 388	3 314	96.2	3	16	1	-	1	53	44	Lyons township, Ionia County
577	570	97.6	3	-	1	-	-	3	3	McBain city, Missaukee County
232	229	98.7	-	1	-	-	-	2	-	McBride village, Montcalm County
520	394	75.3	-	96	2	-	-	28	28	Mackinac Island city, Mackinac County
575	538	93.4	-	16	-	-	-	21	21	Mackinaw township, Cheboygan County
852	793	92.3	1	38	1	-	-	19	18	Mackinaw City village
318	291	91.2	-	13	-	-	-	14	14	Cheboygan County (part)
534	502	93.0	1	25	1	-	-	5	4	Emmet County (part)
1 258	1 143	90.1	11	78	2	1	-	23	22	McKinley township, Emmet County
495	486	96.6	4	2	1	-	-	2	2	McKinley township, Huron County
3 834	2 987	75.7	501	212	17	1	2	114	101	McMillan township, Luce County
600	587	97.7	-	3	2	-	-	8	8	McMillan township, Ontonagon County
49 743	47 968	95.0	420	88	710	4	27	526	360	Macomb township, Macomb County
1 426	1 394	96.3	3	9	-	1	2	17	15	Macon township, Lenawee County
7 597	6 408	78.1	1 066	22	29	-	6	66	58	Madison charter township, Lenawee County
30 599	27 516	88.5	559	127	1 535	7	56	799	414	Madison Heights city, Oakland County
1 377	1 327	94.2	4	19	1	-	-	26	23	Mancelona village, Antrim County
4 039	3 913	95.4	8	53	1	2	1	61	54	Mancelona township, Antrim County
2 128	2 100	97.2	7	10	4	-	-	7	6	Manchester village, Washtenaw County
4 055	3 991	97.3	14	19	7	-	-	24	15	Manchester township, Washtenaw County

Table 4. **Race and Hispanic or Latino: 2000**—Con.

[For information on confidentiality protection, nonsampling error, and definitions, see text]

State County Place and County Subdivision	Total population	Race									Hispanic or Latino (of any race)
		One race						Two or more races			
		White	Black or African American	American Indian and Alaska Native	Asian	Native Hawaiian and Other Pacific Islander	Some other race	Number	Percent of total population	Two races excluding Some other race, and three or more races	
PLACE AND COUNTY SUBDIVISION—Con.											
Manistee city, Manistee County	6 586	6 250	22	91	34	2	63	124	1.9	111	145
Manistee township, Manistee County	3 764	3 185	344	80	18	1	42	94	2.5	75	103
Manistique city, Schoolcraft County	3 583	3 118	134	185	26	-	10	110	3.1	101	47
Manistique township, Schoolcraft County	1 053	874	1	122	-	-	11	45	4.3	45	6
Manitou Beach-Devils Lake CDP, Lenawee County	2 080	2 040	4	3	3	-	4	26	1.3	26	26
Manlius township, Allegan County	2 634	2 476	15	14	15	6	79	29	1.1	19	243
Mansfield township, Iron County	243	231	2	1	1	-	5	3	1.2	-	5
Manton city, Wexford County	1 221	1 196	-	5	3	-	-	17	1.4	16	14
Maple Forest township, Crawford County	498	487	-	3	1	-	-	7	1.4	5	3
Maple Grove township, Barry County	1 471	1 440	9	1	8	-	2	11	0.7	11	5
Maple Grove township, Manistee County	1 285	1 241	2	18	-	-	12	12	0.9	9	42
Maple Grove township, Saginaw County	2 640	2 575	23	6	2	-	18	16	0.6	12	39
Maple Rapids village, Clinton County	643	638	-	2	-	-	2	1	0.2	1	3
Maple Ridge township, Alpena County	1 715	1 703	1	6	1	-	-	4	0.2	2	3
Maple Ridge township, Delta County	808	783	-	9	5	-	-	11	1.4	10	4
Maple River township, Emmet County	1 232	1 166	-	35	1	2	-	28	2.3	24	10
Maple Valley township, Montcalm County	2 083	2 035	4	3	6	2	6	27	1.3	23	17
Maple Valley township, Sanilac County	1 114	1 102	1	2	2	-	1	6	0.5	3	26
Marathon township, Lapeer County	4 701	4 545	31	37	12	-	35	41	0.9	30	90
Marcellus village, Cass County	1 162	1 125	10	6	1	-	4	16	1.4	11	13
Marcellus township, Cass County	2 712	2 619	22	14	4	-	5	48	1.8	40	31
Marengo township, Calhoun County	2 131	2 061	8	15	2	-	15	30	1.4	19	57
Marenisco township, Gogebic County	1 051	716	287	12	4	-	14	18	1.7	13	31
Marilla township, Manistee County	362	351	-	5	-	-	2	4	1.1	2	3
Marine City city, St. Clair County	4 652	4 526	4	26	12	-	40	44	0.9	33	64
Marion township, Charlevoix County	1 492	1 424	3	11	2	7	14	31	2.1	29	40
Marion township, Livingston County	6 757	6 607	2	28	18	1	8	93	1.4	75	70
Marion village, Osceola County	836	819	1	4	1	-	1	10	1.2	9	8
Marion township, Osceola County	1 580	1 552	1	9	2	-	2	14	0.9	12	15
Marion township, Saginaw County	925	898	1	11	6	-	1	8	0.9	8	12
Marion township, Sanilac County	1 803	1 719	3	6	9	-	45	21	1.2	10	102
Markey township, Roscommon County	2 424	2 377	9	4	6	2	7	19	0.8	16	22
Marlette city, Sanilac County	2 104	1 974	48	7	6	-	31	38	1.8	29	53
Marlette township, Sanilac County	2 051	2 008	3	4	3	-	15	18	0.9	13	39
Marquette township, Mackinac County	659	594	-	46	2	-	-	17	2.6	17	6
Marquette city, Marquette County	19 661	18 685	162	343	162	4	43	262	1.3	231	152
Marquette township, Marquette County	3 286	3 134	3	58	30	1	6	54	1.6	46	24
Marshall city, Calhoun County	7 459	7 154	24	32	44	-	74	131	1.8	85	236
Marshall township, Calhoun County	2 922	2 838	8	8	19	3	8	38	1.3	36	49
Martin village, Allegan County	435	417	2	4	2	-	10	-	-	-	12
Martin township, Allegan County	2 514	2 433	4	8	16	-	28	25	1.0	22	53
Martiny township, Mecosta County	1 606	1 569	3	9	4	-	2	19	1.2	18	10
Marysville city, St. Clair County	9 684	9 508	17	29	42	1	32	55	0.6	43	112
Mason township, Arenac County	994	950	2	12	-	-	1	29	2.9	26	10
Mason township, Cass County	2 514	2 437	6	13	18	-	8	32	1.3	26	42
Mason city, Ingham County	6 714	6 444	43	31	48	-	50	98	1.5	76	183
Masonville township, Delta County	1 877	1 767	1	59	7	-	6	37	2.0	37	8
Mastodon township, Iron County	668	664	-	-	-	-	2	2	0.3	2	4
Matchwood township, Ontonagon County	115	112	-	-	-	-	-	3	2.6	3	-
Mathias township, Alger County	571	550	-	7	3	-	3	8	1.4	7	8
Mattawan village, Van Buren County	2 536	2 388	48	9	8	-	31	52	2.1	45	79
Matteson township, Branch County	1 285	1 260	6	1	-	1	8	9	0.7	9	16
Maybee village, Monroe County	505	497	2	-	-	1	3	2	0.4	1	9
Mayfield township, Grand Traverse County	1 271	1 244	5	10	1	1	-	10	0.8	10	6
Mayfield township, Lapeer County	7 659	7 462	19	23	30	2	29	94	1.2	68	132
Mayville village, Tuscola County	1 055	1 031	5	-	2	-	-	17	1.6	14	12
Meade township, Huron County	799	793	-	-	-	-	-	6	0.8	6	5
Meade township, Mason County	287	204	64	6	3	1	1	8	2.8	7	7
Mecosta village, Mecosta County	440	388	10	2	-	-	6	34	7.7	33	12
Mecosta township, Mecosta County	2 435	2 360	12	16	3	5	7	32	1.3	28	33
Medina township, Lenawee County	1 227	1 203	6	1	2	-	4	11	0.9	8	21
Mellen township, Menominee County	1 260	1 229	1	10	4	-	-	16	1.3	14	3
Melrose township, Charlevoix County	1 388	1 361	1	9	-	1	2	14	1.0	14	15
Melvin village, Sanilac County	160	157	-	3	-	-	-	-	-	-	2
Melvindale city, Wayne County	10 735	9 382	565	80	138	4	257	309	2.9	186	955
Memphis city	1 129	1 098	8	6	6	-	-	11	1.0	8	13
Macomb County (part)	807	788	1	3	6	-	-	9	1.1	6	4
St. Clair County (part)	322	310	7	3	-	-	-	2	0.6	2	9
Mendon village, St. Joseph County	917	888	6	4	-	5	4	10	1.1	9	19
Mendon township, St. Joseph County	2 775	2 678	28	15	3	5	13	33	1.2	28	47
Menominee city, Menominee County	9 131	8 889	13	75	29	-	25	100	1.1	94	102
Menominee township, Menominee County	3 939	3 895	1	16	4	-	3	20	0.5	18	18
Mentor township, Cheboygan County	781	756	3	13	-	-	1	8	1.0	8	6
Mentor township, Oscoda County	1 220	1 174	1	19	2	-	6	18	1.5	12	23
Meridian charter township, Ingham County	39 116	33 781	1 584	127	2 546	21	271	786	2.0	577	990
Merrill township, Newaygo County	590	429	118	11	-	-	2	30	5.1	25	19
Merrill village, Saginaw County	782	755	1	9	-	-	13	4	0.5	3	32
Merritt township, Bay County	1 510	1 463	2	4	3	-	31	7	0.5	7	146
Mesick village, Wexford County	447	441	3	1	-	-	-	2	0.4	2	7
Metamora village, Lapeer County	507	491	-	2	1	-	-	13	2.6	10	4
Metamora township, Lapeer County	4 184	4 070	7	14	18	-	13	62	1.5	39	50
Metz township, Presque Isle County	331	324	-	5	1	-	-	1	0.3	1	-
Meyer township, Menominee County	1 036	1 021	1	7	-	-	2	5	0.5	3	13
Michiana village, Berrien County	200	191	8	-	-	-	-	1	0.5	-	1

Table 4. **Race and Hispanic or Latino: 2000**—Con.

[For information on confidentiality protection, nonsampling error, and definitions, see text]

Not Hispanic or Latino										State County Place and County Subdivision
	One race							Two or more races		
	White									
Total	Number	Percent of total population	Black or African American	American Indian and Alaska Native	Asian	Native Hawaiian and Other Pacific Islander	Some other race	Total	Two races excluding Some other race, and three or more races	
										PLACE AND COUNTY SUBDIVISION—Con.
6 441	6 183	93.9	21	87	34	1	1	114	109	Manistee city, Manistee County
3 661	3 149	83.7	334	74	17	1	2	84	73	Manistee township, Manistee County
3 536	3 088	86.2	132	180	26	-	2	108	100	Manistique city, Schoolcraft County
1 047	872	82.8	1	118	-	-	11	45	45	Manistique township, Schoolcraft County
2 054	2 020	97.1	2	3	3	-	-	26	26	Manitou Beach-Devils Lake CDP, Lenawee County
2 391	2 337	88.7	10	12	10	-	1	21	16	Manlius township, Allegan County
238	230	94.7	2	1	1	-	4	-	-	Mansfield township, Iron County
1 207	1 183	96.9	-	5	2	-	-	17	16	Manton city, Wexford County
495	484	97.2	-	3	1	-	-	7	5	Maple Forest township, Crawford County
1 466	1 438	97.8	8	1	8	-	-	11	11	Maple Grove township, Barry County
1 243	1 213	94.4	2	18	-	-	-	10	9	Maple Grove township, Manistee County
2 601	2 554	96.7	23	6	2	-	-	16	12	Maple Grove township, Saginaw County
640	635	98.8	-	2	-	-	2	1	1	Maple Rapids village, Clinton County
1 712	1 700	99.1	1	6	1	-	-	4	2	Maple Ridge township, Alpena County
804	779	96.4	-	9	5	-	-	11	10	Maple Ridge township, Delta County
1 222	1 162	94.3	-	34	1	1	-	24	24	Maple River township, Emmet County
2 066	2 029	97.4	4	3	6	-	-	24	23	Maple Valley township, Montcalm County
1 088	1 079	96.9	1	2	2	-	-	4	3	Maple Valley township, Sanilac County
4 611	4 495	95.6	31	36	12	-	2	35	30	Marathon township, Lapeer County
1 149	1 121	96.5	10	6	1	-	-	11	10	Marcellus village, Cass County
2 681	2 600	95.9	22	14	4	-	-	41	39	Marcellus township, Cass County
2 074	2 026	95.1	8	15	2	-	1	22	19	Marengo township, Calhoun County
1 020	709	67.5	281	12	4	-	-	14	12	Marenisco township, Gogebic County
359	350	96.7	-	5	-	-	-	4	2	Marilla township, Manistee County
4 588	4 507	96.9	4	25	11	-	5	36	32	Marine City city, St. Clair County
1 452	1 399	93.8	3	11	2	5	1	31	29	Marion township, Charlevoix County
6 687	6 553	97.0	2	28	18	1	1	84	74	Marion township, Livingston County
828	812	97.1	1	4	1	-	-	10	9	Marion village, Osceola County
1 565	1 539	97.4	1	9	2	-	1	13	12	Marion township, Osceola County
913	887	95.9	1	11	6	-	-	8	8	Marion township, Saginaw County
1 701	1 672	92.7	3	6	8	-	-	12	10	Marion township, Sanilac County
2 402	2 361	97.4	9	4	6	2	3	17	15	Markey township, Roscommon County
2 051	1 961	93.2	48	7	5	-	2	28	23	Marlette city, Sanilac County
2 012	1 988	96.9	3	4	3	-	-	14	12	Marlette township, Sanilac County
653	588	89.2	-	46	2	-	-	17	17	Marquette township, Mackinac County
19 509	18 579	94.5	161	343	160	4	13	249	227	Marquette city, Marquette County
3 262	3 124	95.1	3	57	30	1	1	46	44	Marquette township, Marquette County
7 223	7 026	94.2	22	30	44	-	4	97	78	Marshall city, Calhoun County
2 873	2 801	95.9	8	8	19	3	4	30	30	Marshall township, Calhoun County
423	413	94.9	2	4	2	-	2	-	-	Martin village, Allegan County
2 461	2 408	95.8	4	8	16	-	2	23	22	Martin township, Allegan County
1 596	1 559	97.1	3	9	4	-	2	19	18	Martiny township, Mecosta County
9 572	9 435	97.4	15	29	42	1	1	49	42	Marysville city, St. Clair County
984	945	95.1	2	11	-	-	1	25	25	Mason township, Arenac County
2 472	2 409	95.8	6	10	18	-	5	24	21	Mason township, Cass County
6 531	6 336	94.4	42	28	48	-	4	73	67	Mason city, Ingham County
1 869	1 765	94.0	1	57	7	-	5	34	34	Masonville township, Delta County
664	661	99.0	-	-	-	-	1	2	2	Mastodon township, Iron County
115	112	97.4	-	-	-	-	-	3	3	Matchwood township, Ontonagon County
563	546	95.6	-	7	3	-	-	7	7	Mathias township, Alger County
2 457	2 345	92.5	46	9	8	-	4	45	44	Mattawan village, Van Buren County
1 269	1 252	97.4	6	1	-	1	-	9	9	Matteson township, Branch County
496	492	97.4	1	-	-	-	3	-	-	Maybee village, Monroe County
1 265	1 238	97.4	5	10	1	1	-	10	10	Mayfield township, Grand Traverse County
7 527	7 384	96.4	19	19	29	2	-	74	65	Mayfield township, Lapeer County
1 043	1 022	96.9	5	-	2	-	-	14	14	Mayville village, Tuscola County
794	788	98.6	-	-	-	-	-	6	6	Meade township, Huron County
280	201	70.0	64	4	3	1	-	7	7	Meade township, Mason County
428	385	87.5	10	1	-	-	1	31	31	Mecosta village, Mecosta County
2 402	2 338	96.0	10	16	3	5	1	29	28	Mecosta township, Mecosta County
1 206	1 189	96.9	6	1	1	-	-	9	8	Medina township, Lenawee County
1 257	1 226	97.3	1	10	4	-	-	16	14	Mellen township, Menominee County
1 373	1 349	97.2	1	8	-	1	-	14	14	Melrose township, Charlevoix County
158	155	96.9	-	3	-	-	-	-	-	Melvin village, Sanilac County
9 780	8 773	81.7	556	69	137	4	15	226	165	Melvindale city, Wayne County
1 116	1 088	96.4	8	6	6	-	-	8	8	Memphis city
803	787	97.5	1	3	6	-	-	6	6	Macomb County (part)
313	301	93.5	7	3	-	-	-	2	2	St. Clair County (part)
898	880	96.0	6	4	-	-	-	8	8	Mendon village, St. Joseph County
2 728	2 657	95.7	28	14	3	-	2	24	23	Mendon township, St. Joseph County
9 029	8 827	96.7	13	68	29	-	6	86	83	Menominee city, Menominee County
3 921	3 883	98.6	1	14	4	-	1	18	18	Menominee township, Menominee County
775	751	96.2	3	13	-	-	-	8	8	Mentor township, Cheboygan County
1 197	1 166	95.6	1	14	2	-	-	14	12	Mentor township, Oscoda County
38 126	33 157	84.8	1 578	110	2 543	15	57	666	547	Meridian charter township, Ingham County
571	423	71.7	114	8	-	-	-	26	25	Merrill township, Newaygo County
750	740	94.6	1	6	-	-	-	3	3	Merrill village, Saginaw County
1 364	1 349	89.3	2	3	3	-	1	6	6	Merritt township, Bay County
440	434	97.1	3	1	-	-	-	2	2	Mesick village, Wexford County
503	487	96.1	-	2	1	-	-	13	10	Metamora village, Lapeer County
4 134	4 041	96.6	7	14	18	-	4	50	39	Metamora township, Lapeer County
331	324	97.9	-	5	1	-	-	1	1	Metz township, Presque Isle County
1 023	1 013	97.8	1	5	-	-	-	4	3	Meyer township, Menominee County
199	190	95.0	8	-	-	-	-	1	-	Michiana village, Berrien County

Table 4. **Race and Hispanic or Latino: 2000**—Con.

[For information on confidentiality protection, nonsampling error, and definitions, see text]

State County Place and County Subdivision	Total population	Race									Hispanic or Latino (of any race)
		One race						Two or more races			
		White	Black or African American	American Indian and Alaska Native	Asian	Native Hawaiian and Other Pacific Islander	Some other race	Number	Percent of total population	Two races excluding Some other race, and three or more races	
PLACE AND COUNTY SUBDIVISION—Con.											
Michigamme CDP, Marquette County	287	285	-	2	-	-	-	-	-	-	-
Michigamme township, Marquette County	377	373	-	2	-	-	-	2	0.5	2	-
Michigan Center CDP, Jackson County	4 641	4 535	16	20	20	-	12	38	0.8	33	71
Middle Branch township, Osceola County	858	839	1	2	-	-	-	16	1.9	16	12
Middlebury township, Shiawassee County	1 491	1 465	4	3	3	-	6	10	0.7	10	21
Middletown CDP, Shiawassee County	966	942	3	5	2	-	8	6	0.6	5	19
Middleville village, Barry County	2 721	2 605	5	12	20	-	32	47	1.7	43	59
Midland city	41 685	38 924	760	122	1 123	24	236	496	1.2	391	802
Bay County (part)	222	218	1	-	2	-	1	-	-	-	4
Midland County (part)	41 463	38 706	759	122	1 121	24	235	496	1.2	391	798
Midland township, Midland County	2 297	2 261	9	8	4	-	-	15	0.7	13	35
Mikado township, Alcona County	1 043	1 008	-	24	-	-	1	10	1.0	10	9
Milan township, Monroe County	1 670	1 640	6	6	1	-	6	11	0.7	9	29
Milan city	4 775	4 503	83	17	33	1	82	56	1.2	42	167
Monroe County (part)	1 710	1 614	34	4	8	-	21	29	1.7	28	51
Washtenaw County (part)	3 065	2 889	49	13	25	1	61	27	0.9	14	116
Milford village, Oakland County	6 272	6 106	10	24	31	-	22	79	1.3	56	83
Milford township, Oakland County	15 271	14 884	65	42	70	-	44	166	1.1	132	182
Millbrook township, Mecosta County	1 081	1 030	12	3	1	4	14	17	1.6	14	23
Millen township, Alcona County	463	445	-	9	5	-	1	3	0.6	3	12
Millersburg village, Presque Isle County	263	260	-	-	-	-	-	3	1.1	3	1
Millington village, Tuscola County	1 137	1 124	4	2	1	-	2	4	0.4	4	6
Millington township, Tuscola County	4 459	4 366	11	17	5	-	11	49	1.1	34	50
Mills township, Midland County	1 871	1 833	4	16	2	-	4	12	0.6	6	36
Mills township, Ogemaw County	4 005	3 850	11	61	-	-	2	81	2.0	76	50
Milton township, Antrim County	2 072	1 996	1	47	4	-	14	10	0.5	8	33
Milton township, Cass County	2 646	2 517	58	5	10	-	12	44	1.7	37	43
Minden township, Sanilac County	633	602	-	-	-	-	22	9	1.4	9	23
Minden City village, Sanilac County	242	240	-	-	-	-	-	2	0.8	2	3
Mineral Hills village, Iron County	214	207	-	1	-	-	1	5	2.3	4	1
Mio CDP, Oscoda County	2 016	1 952	3	11	2	-	5	43	2.1	35	29
Mitchell township, Alcona County	396	387	-	-	2	-	-	7	1.8	7	3
Moffatt township, Arenac County	1 121	1 097	-	7	3	-	-	14	1.2	13	9
Moltke township, Presque Isle County	352	346	5	1	-	-	-	-	-	-	-
Monitor township, Bay County	10 037	9 819	22	21	37	-	50	88	0.9	69	169
Monroe city, Monroe County	22 076	20 060	1 120	53	186	4	199	454	2.1	341	610
Monroe charter township, Monroe County	13 491	12 807	252	25	111	1	107	188	1.4	145	266
Monroe township, Newaygo County	324	309	5	1	-	-	-	9	2.8	8	2
Montague city, Muskegon County	2 407	2 339	9	11	6	-	14	28	1.2	26	56
Montague township, Muskegon County	1 637	1 571	23	20	3	-	10	10	0.6	10	33
Montcalm township, Montcalm County	3 178	3 122	4	19	3	1	9	20	0.6	16	40
Monterey township, Allegan County	2 065	1 968	11	31	4	-	19	32	1.5	21	33
Montgomery village, Hillsdale County	386	383	-	1	2	-	-	-	-	-	8
Montmorency township, Montmorency County	1 202	1 185	-	2	1	-	-	14	1.2	12	4
Montrose city, Genesee County	1 619	1 576	2	10	2	-	5	24	1.5	19	29
Montrose township, Genesee County	6 336	6 066	112	50	3	-	36	69	1.1	55	107
Moore township, Sanilac County	1 262	1 238	-	-	-	-	12	12	1.0	10	24
Moorland township, Muskegon County	1 616	1 570	8	3	-	-	13	22	1.4	11	35
Moran township, Mackinac County	1 080	823	5	153	3	1	3	92	8.5	91	12
Morenci city, Lenawee County	2 398	2 326	3	8	8	-	15	38	1.6	36	84
Morley village, Mecosta County	495	483	1	5	1	-	1	4	0.8	4	2
Morrice village, Shiawassee County	882	843	6	6	3	-	5	19	2.2	14	15
Morton township, Mecosta County	3 597	3 409	58	11	9	-	12	98	2.7	90	40
Moscow township, Hillsdale County	1 445	1 422	9	1	4	2	1	6	0.4	5	14
Mottville township, St. Joseph County	1 499	1 456	4	11	1	-	5	22	1.5	15	15
Mount Clemens city, Macomb County	17 312	13 121	3 395	127	85	3	132	449	2.6	388	404
Mount Forest township, Bay County	1 405	1 375	-	13	-	-	8	9	0.6	7	25
Mount Haley township, Midland County	1 654	1 619	-	14	7	-	5	9	0.5	9	15
Mount Morris city, Genesee County	3 194	2 975	98	19	13	1	20	68	2.1	53	71
Mount Morris township, Genesee County	23 725	12 940	9 526	148	61	9	298	743	3.1	557	722
Mount Pleasant city, Isabella County	25 946	23 124	951	399	739	17	241	475	1.8	350	646
Mueller township, Schoolcraft County	245	218	-	20	-	-	4	3	1.2	3	7
Muir village, Ionia County	634	609	-	2	-	-	6	17	2.7	13	15
Mullett township, Cheboygan County	1 284	1 207	4	48	1	-	-	24	1.9	22	2
Mulliken village, Eaton County	557	536	4	3	1	-	5	8	1.4	6	12
Mundy township, Genesee County	12 191	11 708	172	27	100	1	54	129	1.1	92	225
Munising city, Alger County	2 539	2 380	4	89	17	3	2	44	1.7	36	25
Munising township, Alger County	3 125	2 282	593	134	10	1	27	78	2.5	74	48
Munro township, Cheboygan County	679	660	-	5	6	-	-	8	1.2	8	1
Muskegon city, Muskegon County	40 105	24 309	12 701	418	183	12	1 078	1 404	3.5	1 077	2 560
Muskegon township, Muskegon County	17 737	16 223	822	168	50	1	141	332	1.9	277	569
Muskegon Heights city, Muskegon County	12 049	2 131	9 370	54	30	3	197	264	2.2	237	424
Mussey township, St. Clair County	3 740	3 511	7	27	10	-	137	48	1.3	19	367
Nadeau township, Menominee County	1 160	1 140	1	7	2	-	1	9	0.8	7	8
Nahma township, Delta County	499	457	1	27	-	-	-	14	2.8	14	1
Napoleon CDP, Jackson County	1 254	1 215	3	3	1	-	14	18	1.4	11	27
Napoleon township, Jackson County	6 962	6 726	60	22	25	-	48	81	1.2	60	108
Nashville village, Barry County	1 684	1 644	-	10	6	-	2	22	1.3	13	15
Negaunee city, Marquette County	4 576	4 422	13	59	10	-	6	66	1.4	55	20
Negaunee township, Marquette County	2 707	2 641	2	25	5	1	5	28	1.0	27	13
Nelson township, Kent County	4 192	4 089	15	13	11	-	25	39	0.9	33	70
Nester township, Roscommon County	263	259	-	-	3	-	-	1	0.4	-	-
Newark township, Gratiot County	1 149	1 079	4	-	4	-	38	24	2.1	17	54
Newaygo city, Newaygo County	1 670	1 601	4	4	2	-	39	20	1.2	18	80

Table 4. **Race and Hispanic or Latino: 2000**—Con.

[For information on confidentiality protection, nonsampling error, and definitions, see text]

Not Hispanic or Latino										
	One race							Two or more races		
	White									**State** **County** **Place and County Subdivision**
Total	Number	Percent of total population	Black or African American	American Indian and Alaska Native	Asian	Native Hawaiian and Other Pacific Islander	Some other race	Total	Two races excluding Some other race, and three or more races	
										PLACE AND COUNTY SUBDIVISION—Con.
287	285	99.3	-	2	-	-	-	-	-	Michigamme CDP, Marquette County
377	373	98.9	-	2	-	-	-	2	2	Michigamme township, Marquette County
4 570	4 485	96.6	10	16	20	-	5	34	30	Michigan Center CDP, Jackson County
846	827	96.4	1	2	-	-	-	16	16	Middle Branch township, Osceola County
1 470	1 450	97.3	4	2	3	-	1	10	10	Middlebury township, Shiawassee County
947	930	96.3	3	5	2	-	1	6	5	Middletown CDP, Shiawassee County
2 662	2 587	95.1	5	10	20	-	-	40	40	Middleville village, Barry County
40 883	38 416	92.2	749	115	1 119	24	51	409	366	Midland city
218	215	96.8	1	-	2	-	-	-	-	Bay County (part)
40 665	38 201	92.1	748	115	1 117	24	51	409	366	Midland County (part)
2 262	2 231	97.1	9	8	4	-	-	10	9	Midland township, Midland County
1 034	1 003	96.2	-	22	-	-	-	9	9	Mikado township, Alcona County
1 641	1 620	97.0	4	5	1	-	2	9	7	Milan township, Monroe County
4 608	4 429	92.8	78	17	31	1	9	43	35	Milan city
1 659	1 587	92.8	33	4	8	-	6	21	21	Monroe County (part)
2 949	2 842	92.7	45	13	23	1	3	22	14	Washtenaw County (part)
6 189	6 051	96.5	10	22	30	-	4	72	54	Milford village, Oakland County
15 089	14 749	96.6	65	37	69	-	18	151	130	Milford township, Oakland County
1 058	1 021	94.4	12	3	1	4	1	16	14	Millbrook township, Mecosta County
451	433	93.5	-	9	5	-	1	3	3	Millen township, Alcona County
262	260	98.9	-	-	-	-	-	2	2	Millersburg village, Presque Isle County
1 131	1 119	98.4	4	2	1	-	1	4	4	Millington village, Tuscola County
4 409	4 334	97.2	11	17	5	-	3	39	34	Millington township, Tuscola County
1 835	1 805	96.5	4	16	2	-	-	8	6	Mills township, Midland County
3 955	3 818	95.3	11	59	-	-	-	67	67	Mills township, Ogemaw County
2 039	1 986	95.8	1	39	4	-	-	9	8	Milton township, Antrim County
2 603	2 495	94.3	57	5	10	-	4	32	31	Milton township, Cass County
610	598	94.5	-	-	-	-	4	8	8	Minden township, Sanilac County
239	237	97.9	-	-	-	-	-	2	2	Minden City village, Sanilac County
213	207	96.7	-	1	-	-	-	5	4	Mineral Hills village, Iron County
1 987	1 937	96.1	3	6	2	-	-	39	35	Mio CDP, Oscoda County
393	386	97.5	-	-	-	-	-	7	7	Mitchell township, Alcona County
1 112	1 088	97.1	-	7	3	-	-	14	13	Moffatt township, Arenac County
352	346	98.3	5	1	-	-	-	-	-	Moltke township, Presque Isle County
9 868	9 717	96.8	21	21	37	-	1	71	66	Monitor township, Bay County
21 466	19 748	89.5	1 092	41	186	4	19	376	324	Monroe city, Monroe County
13 225	12 659	93.8	244	23	111	1	15	172	138	Monroe charter township, Monroe County
322	307	94.8	5	1	-	-	-	9	8	Monroe township, Newaygo County
2 351	2 306	95.8	9	4	6	-	6	20	20	Montague city, Muskegon County
1 604	1 549	94.6	23	19	3	-	-	10	10	Montague township, Muskegon County
3 138	3 093	97.3	4	19	3	-	-	19	16	Montcalm township, Montcalm County
2 032	1 957	94.8	11	30	4	-	1	29	20	Monterey township, Allegan County
378	375	97.2	-	1	2	-	-	-	-	Montgomery village, Hillsdale County
1 198	1 182	98.3	-	2	-	-	-	14	12	Montmorency township, Montmorency County
1 590	1 557	96.2	2	10	2	-	-	19	19	Montrose city, Genesee County
6 229	5 996	94.6	111	49	3	-	4	66	54	Montrose township, Genesee County
1 238	1 226	97.1	-	-	-	-	-	12	10	Moore township, Sanilac County
1 581	1 557	96.3	8	3	-	-	1	12	11	Moorland township, Muskegon County
1 068	815	75.5	5	152	3	-	1	92	91	Moran township, Mackinac County
2 314	2 261	94.3	3	6	8	-	-	36	35	Morenci city, Lenawee County
493	482	97.4	1	5	1	-	-	4	4	Morley village, Mecosta County
867	838	95.0	6	6	3	-	-	14	14	Morrice village, Shiawassee County
3 557	3 391	94.3	58	10	9	-	2	87	84	Morton township, Mecosta County
1 431	1 412	97.7	9	1	2	2	-	5	5	Moscow township, Hillsdale County
1 484	1 444	96.3	4	11	1	-	2	22	15	Mottville township, St. Joseph County
16 908	12 897	74.5	3 375	113	85	3	41	394	362	Mount Clemens city, Macomb County
1 380	1 358	96.7	-	13	-	-	1	8	7	Mount Forest township, Bay County
1 639	1 614	97.6	-	9	7	-	-	9	9	Mount Haley township, Midland County
3 123	2 936	91.9	97	19	13	1	1	56	51	Mount Morris city, Genesee County
23 003	12 663	53.4	9 476	125	61	9	54	615	521	Mount Morris township, Genesee County
25 300	22 822	88.0	946	357	732	15	34	394	319	Mount Pleasant city, Isabella County
238	214	87.3	-	17	-	-	4	3	3	Mueller township, Schoolcraft County
619	603	95.1	-	2	-	-	-	14	10	Muir village, Ionia County
1 282	1 206	93.9	4	48	1	-	-	23	22	Mullett township, Cheboygan County
545	531	95.3	4	3	1	-	-	6	6	Mulliken village, Eaton County
11 966	11 577	95.0	169	23	100	-	3	94	89	Mundy township, Genesee County
2 514	2 370	93.3	4	78	17	3	-	42	35	Munising city, Alger County
3 077	2 264	72.4	591	127	10	-	10	75	73	Munising township, Alger County
678	659	97.1	-	5	6	-	-	8	8	Munro township, Cheboygan County
37 545	23 231	57.9	12 582	372	180	8	68	1 104	1 009	Muskegon city, Muskegon County
17 168	15 878	89.5	816	146	50	1	5	272	258	Muskegon township, Muskegon County
11 625	1 982	16.4	9 315	47	29	2	14	236	228	Muskegon Heights city, Muskegon County
3 373	3 318	88.7	1	18	9	-	1	26	19	Mussey township, St. Clair County
1 152	1 135	97.8	1	7	2	-	-	7	7	Nadeau township, Menominee County
498	456	91.4	1	27	-	-	-	14	14	Nahma township, Delta County
1 227	1 207	96.3	3	3	1	-	-	13	11	Napoleon CDP, Jackson County
6 854	6 676	95.9	60	21	25	-	1	71	60	Napoleon township, Jackson County
1 669	1 632	96.9	-	10	6	-	2	19	13	Nashville village, Barry County
4 556	4 411	96.4	13	59	10	-	3	60	55	Negaunee city, Marquette County
2 694	2 632	97.2	2	25	4	-	4	27	27	Negaunee township, Marquette County
4 122	4 044	96.5	14	12	11	-	3	38	33	Nelson township, Kent County
263	259	98.5	-	-	3	-	-	1	-	Nester township, Roscommon County
1 095	1 071	93.2	4	-	4	-	-	16	15	Newark township, Gratiot County
1 590	1 560	93.4	4	4	2	-	1	19	18	Newaygo city, Newaygo County

Table 4. **Race and Hispanic or Latino: 2000**—Con.

[For information on confidentiality protection, nonsampling error, and definitions, see text]

State County Place and County Subdivision	Total population	Race									Hispanic or Latino (of any race)
		One race						Two or more races			
		White	Black or African American	American Indian and Alaska Native	Asian	Native Hawaiian and Other Pacific Islander	Some other race	Number	Percent of total population	Two races excluding Some other race, and three or more races	
PLACE AND COUNTY SUBDIVISION—Con.											
New Baltimore city, Macomb County	7 405	7 175	39	27	35	1	34	94	1.3	79	99
Newberg township, Cass County	1 703	1 612	33	5	16	-	6	31	1.8	29	22
Newberry village, Luce County	2 686	1 878	518	133	18	1	27	111	4.1	82	99
New Buffalo city, Berrien County	2 200	2 126	9	5	11	1	28	20	0.9	12	63
New Buffalo township, Berrien County	2 468	2 317	90	4	8	1	7	41	1.7	27	40
New Era village, Oceana County	461	441	-	1	1	-	7	11	2.4	5	20
Newfield township, Oceana County	2 483	2 375	5	22	16	-	32	33	1.3	29	59
New Haven township, Gratiot County	1 016	1 008	-	2	-	-	1	5	0.5	5	14
New Haven village, Macomb County	3 071	2 299	582	22	3	-	30	135	4.4	122	117
New Haven township, Shiawassee County	1 293	1 267	-	1	-	-	7	18	1.4	11	17
Newkirk township, Lake County	719	674	1	19	1	-	3	21	2.9	17	15
New Lothrop village, Shiawassee County	603	583	-	11	-	-	1	8	1.3	8	2
Newton township, Calhoun County	2 493	2 421	10	6	26	3	9	18	0.7	15	36
Newton township, Mackinac County	356	324	-	25	-	-	-	7	2.0	7	-
Niles city	12 204	10 030	1 509	80	63	10	154	358	2.9	287	485
Berrien County (part)	12 199	10 027	1 509	80	63	10	154	356	2.9	285	485
Cass County (part)	5	3	-	-	-	-	-	2	40.0	2	-
Niles township, Berrien County	13 325	12 432	404	75	67	2	111	234	1.8	186	256
Noble township, Branch County	518	501	-	3	1	-	8	5	1.0	2	11
Norman township, Manistee County	1 676	1 609	12	21	2	-	7	25	1.5	20	13
North Adams village, Hillsdale County	514	510	-	3	-	-	1	-	-	-	10
North Allis township, Presque Isle County	618	596	7	-	-	-	-	15	2.4	5	10
North Branch village, Lapeer County	1 027	1 003	2	3	2	-	4	13	1.3	6	23
North Branch township, Lapeer County	3 595	3 492	4	12	5	-	34	48	1.3	26	111
Northfield township, Washtenaw County	8 252	7 933	88	38	47	10	19	117	1.4	101	89
North Muskegon city, Muskegon County	4 031	3 919	41	8	15	1	14	33	0.8	26	53
North Plains township, Ionia County	1 366	1 330	1	9	4	2	2	18	1.3	16	20
Northport village, Leelanau County	648	623	2	14	2	-	2	5	0.8	3	23
North Shade township, Gratiot County	706	694	-	-	-	-	2	10	1.4	5	11
North Star township, Gratiot County	996	983	-	2	-	-	6	5	0.5	3	13
Northview CDP, Kent County	14 730	13 902	286	55	159	12	119	197	1.3	150	313
Northville city	6 459	6 208	25	12	120	6	38	50	0.8	39	106
Oakland County (part)	3 352	3 209	14	6	81	5	12	25	0.7	15	54
Wayne County (part)	3 107	2 999	11	6	39	1	26	25	0.8	24	52
Northville township, Wayne County	21 036	18 787	923	58	905	7	92	264	1.3	204	372
Norton Shores city, Muskegon County	22 527	21 317	368	164	189	2	143	344	1.5	262	606
Norvell township, Jackson County	2 922	2 842	18	15	3	-	4	40	1.4	37	20
Norway city, Dickinson County	2 959	2 886	-	28	2	4	7	32	1.1	30	23
Norway township, Dickinson County	1 639	1 620	1	2	2	1	1	12	0.7	11	1
Norwich township, Missaukee County	646	632	1	3	2	-	1	7	1.1	7	6
Norwich township, Newaygo County	557	541	4	2	1	4	1	4	0.7	4	5
Norwood township, Charlevoix County	714	698	-	8	1	-	3	4	0.6	4	5
Nottawa township, Isabella County	2 278	2 211	2	49	1	-	2	13	0.6	9	18
Nottawa township, St. Joseph County	3 999	3 870	46	10	21	-	10	42	1.1	40	43
Novesta township, Tuscola County	1 606	1 562	4	13	1	-	7	19	1.2	19	36
Novi city, Oakland County	47 386	41 349	908	89	4 106	8	223	703	1.5	516	855
Novi township, Oakland County	193	183	-	1	7	-	-	2	1.0	2	-
Nunda township, Cheboygan County	925	898	1	7	-	-	1	18	1.9	16	3
Oakfield township, Kent County	5 058	4 955	7	13	17	-	13	53	1.0	49	41
Oakland charter township, Oakland County	13 071	12 305	262	12	342	-	25	125	1.0	101	155
Oakley village, Saginaw County	339	330	-	1	-	1	2	5	1.5	2	17
Oak Park city, Oakland County	29 793	13 989	13 690	52	648	5	179	1 230	4.1	520	381
Oceola township, Livingston County	8 362	8 121	10	39	53	2	19	118	1.4	96	96
Ocqueoc township, Presque Isle County	634	624	-	2	1	-	3	4	0.6	3	5
Odessa township, Ionia County	4 036	3 850	6	20	20	-	88	52	1.3	41	185
Ogden township, Lenawee County	1 063	1 037	10	8	-	1	5	2	0.2	2	26
Ogemaw township, Ogemaw County	1 118	1 099	1	3	3	3	2	7	0.6	6	6
Okemos CDP, Ingham County	22 805	19 159	958	76	1 980	9	139	484	2.1	356	509
Olive township, Clinton County	2 322	2 259	10	15	14	-	7	17	0.7	15	26
Olive township, Ottawa County	4 691	4 191	106	29	52	1	254	58	1.2	26	634
Oliver township, Huron County	1 626	1 582	4	-	5	-	6	29	1.8	26	74
Oliver township, Kalkaska County	263	256	-	3	-	-	-	4	1.5	4	-
Olivet city, Eaton County	1 758	1 482	169	29	29	1	31	17	1.0	7	37
Omer city, Arenac County	337	323	-	4	-	-	2	8	2.4	5	6
Onaway city, Presque Isle County	993	957	-	13	-	-	-	23	2.3	20	14
Oneida charter township, Eaton County	3 703	3 585	19	17	11	1	26	44	1.2	31	89
Onekama village, Manistee County	647	551	1	3	-	-	85	7	1.1	5	141
Onekama township, Manistee County	1 514	1 405	1	7	1	-	86	14	0.9	11	150
Onondaga township, Ingham County	2 958	2 823	9	8	1	3	57	57	1.9	47	87
Onota township, Alger County	310	304	-	6	-	-	-	-	-	-	-
Onsted village, Lenawee County	813	788	1	5	1	-	2	16	2.0	14	16
Ontonagon village, Ontonagon County	1 769	1 728	-	13	4	-	5	19	1.1	18	15
Ontonagon township, Ontonagon County	2 954	2 883	-	25	4	-	5	37	1.3	33	17
Ontwa township, Cass County	5 865	5 676	18	49	16	2	15	89	1.5	76	50
Orange township, Ionia County	1 040	1 016	-	3	-	-	8	13	1.3	12	11
Orange township, Kalkaska County	1 176	1 150	-	13	1	-	-	12	1.0	11	17
Orangeville township, Barry County	3 321	3 205	11	21	3	-	41	40	1.2	36	95
Orchard Lake Village city, Oakland County	2 215	2 035	85	3	59	-	2	31	1.4	20	20
Oregon township, Lapeer County	6 166	6 028	4	26	20	-	34	54	0.9	42	124
Orient township, Osceola County	803	788	3	-	2	-	-	10	1.2	9	5
Orion township, Oakland County	33 463	31 931	423	89	396	8	203	413	1.2	309	858
Orleans township, Ionia County	2 736	2 690	2	10	4	1	12	17	0.6	12	43
Oronoko charter township, Berrien County	9 843	6 550	1 721	39	692	27	431	383	3.9	189	840

Table 4. **Race and Hispanic or Latino: 2000**—Con.

[For information on confidentiality protection, nonsampling error, and definitions, see text]

Not Hispanic or Latino										
	One race							Two or more races		
	White									**State** **County** **Place and County Subdivision**
Total	Number	Percent of total population	Black or African American	American Indian and Alaska Native	Asian	Native Hawaiian and Other Pacific Islander	Some other race	Total	Two races excluding Some other race, and three or more races	
										PLACE AND COUNTY SUBDIVISION—Con.
7 306	7 110	96.0	37	27	35	-	4	93	79	New Baltimore city, Macomb County
1 681	1 599	93.9	31	5	16	-	-	30	29	Newberg township, Cass County
2 587	1 857	69.1	495	127	17	1	2	88	77	Newberry village, Luce County
2 137	2 090	95.0	9	5	10	1	7	15	12	New Buffalo city, Berrien County
2 428	2 290	92.8	90	2	8	1	2	35	27	New Buffalo township, Berrien County
441	435	94.4	-	1	1	-	-	4	4	New Era village, Oceana County
2 424	2 356	94.9	5	22	16	-	1	24	23	Newfield township, Oceana County
1 002	997	98.1	-	2	-	-	-	3	3	New Haven township, Gratiot County
2 954	2 245	73.1	571	20	1	-	6	111	104	New Haven village, Macomb County
1 276	1 261	97.5	-	1	-	-	1	13	11	New Haven township, Shiawassee County
704	667	92.8	1	19	1	-	-	16	15	Newkirk township, Lake County
601	581	96.4	-	11	-	-	1	8	8	New Lothrop village, Shiawassee County
2 457	2 399	96.2	10	6	26	3	-	13	13	Newton township, Calhoun County
356	324	91.0	-	25	-	-	-	7	7	Newton township, Mackinac County
11 719	9 782	80.2	1 498	74	63	9	9	284	272	Niles city
11 714	9 779	80.2	1 498	74	63	9	9	282	270	Berrien County (part)
5	3	60.0	-	-	-	-	-	2	2	Cass County (part)
13 069	12 300	92.3	399	74	67	2	17	210	181	Niles township, Berrien County
507	501	96.7	-	3	1	-	-	2	2	Noble township, Branch County
1 663	1 604	95.7	12	18	2	-	4	23	20	Norman township, Manistee County
504	501	97.5	-	3	-	-	-	-	-	North Adams village, Hillsdale County
608	587	95.0	7	-	-	-	-	14	5	North Allis township, Presque Isle County
1 004	989	96.3	2	2	2	-	-	9	6	North Branch village, Lapeer County
3 484	3 427	95.3	4	10	5	-	-	38	26	North Branch township, Lapeer County
8 163	7 880	95.5	86	36	47	7	3	104	96	Northfield township, Washtenaw County
3 978	3 887	96.4	40	6	15	1	4	25	24	North Muskegon city, Muskegon County
1 346	1 317	96.4	1	9	3	2	-	14	14	North Plains township, Ionia County
625	604	93.2	-	14	2	-	-	5	3	Northport village, Leelanau County
695	689	97.6	-	-	-	-	-	6	5	North Shade township, Gratiot County
983	976	98.0	-	2	-	-	-	5	3	North Star township, Gratiot County
14 417	13 755	93.4	284	51	159	10	7	151	138	Northview CDP, Kent County
6 353	6 145	95.1	24	5	118	6	8	47	39	Northville city
3 298	3 167	94.5	14	2	81	5	6	23	15	Oakland County (part)
3 055	2 978	95.8	10	3	37	1	2	24	24	Wayne County (part)
20 664	18 538	88.1	914	47	891	6	18	250	199	Northville township, Wayne County
21 921	20 948	93.0	362	146	187	2	9	267	237	Norton Shores city, Muskegon County
2 902	2 828	96.8	18	15	3	-	-	38	36	Norvell township, Jackson County
2 936	2 871	97.0	-	28	2	4	6	25	25	Norway city, Dickinson County
1 638	1 620	98.8	1	2	2	1	-	12	11	Norway township, Dickinson County
640	627	97.1	1	3	2	-	-	7	7	Norwich township, Missaukee County
552	538	96.6	4	2	1	4	-	3	3	Norwich township, Newaygo County
709	696	97.5	-	8	1	-	-	4	4	Norwood township, Charlevoix County
2 260	2 201	96.6	2	46	1	-	1	9	7	Nottawa township, Isabella County
3 956	3 839	96.0	46	10	20	-	-	41	39	Nottawa township, St. Joseph County
1 570	1 537	95.7	4	13	1	-	-	15	15	Novesta township, Tuscola County
46 531	40 777	86.1	899	75	4 091	8	43	638	506	Novi city, Oakland County
193	183	94.8	-	1	7	-	-	2	2	Novi township, Oakland County
922	895	96.8	1	7	-	-	1	18	16	Nunda township, Cheboygan County
5 017	4 931	97.5	7	13	17	-	1	48	46	Oakfield township, Kent County
12 916	12 189	93.3	255	12	340	-	5	115	98	Oakland charter township, Oakland County
322	318	93.8	-	1	-	1	-	2	2	Oakley village, Saginaw County
29 412	13 813	46.4	13 622	50	645	5	98	1 179	499	Oak Park city, Oakland County
8 266	8 062	96.4	10	34	53	2	4	101	91	Oceola township, Livingston County
629	621	97.9	-	2	1	-	1	4	3	Ocqueoc township, Presque Isle County
3 851	3 763	93.2	5	18	20	-	2	43	41	Odessa township, Ionia County
1 037	1 020	96.0	9	4	-	1	2	1	1	Ogden township, Lenawee County
1 112	1 095	97.9	1	3	3	3	-	7	6	Ogemaw township, Ogemaw County
22 296	18 836	82.6	954	65	1 977	9	29	426	340	Okemos CDP, Ingham County
2 296	2 242	96.6	10	14	14	-	1	15	14	Olive township, Clinton County
4 057	3 858	82.2	100	25	52	-	-	22	20	Olive township, Ottawa County
1 552	1 516	93.2	4	-	5	-	2	25	25	Oliver township, Huron County
263	256	97.3	-	3	-	-	-	4	4	Oliver township, Kalkaska County
1 721	1 478	84.1	169	27	28	1	6	12	6	Olivet city, Eaton County
331	322	95.5	-	4	-	-	-	5	5	Omer city, Arenac County
979	947	95.4	-	13	-	-	-	19	17	Onaway city, Presque Isle County
3 614	3 530	95.3	19	17	10	1	1	36	28	Oneida charter township, Eaton County
506	497	76.8	1	3	-	-	-	5	5	Onekama village, Manistee County
1 364	1 345	88.8	1	6	1	-	-	11	11	Onekama township, Manistee County
2 871	2 799	94.6	9	8	1	3	2	49	47	Onondaga township, Ingham County
310	304	98.1	-	6	-	-	-	-	-	Onota township, Alger County
797	776	95.4	1	5	1	-	-	14	14	Onsted village, Lenawee County
1 754	1 719	97.2	-	13	4	-	-	18	18	Ontonagon village, Ontonagon County
2 937	2 872	97.2	-	25	4	-	-	36	33	Ontonagon township, Ontonagon County
5 815	5 653	96.4	18	47	16	-	-	81	75	Ontwa township, Cass County
1 029	1 014	97.5	-	3	-	-	-	12	12	Orange township, Ionia County
1 159	1 135	96.5	-	12	1	-	-	11	11	Orange township, Kalkaska County
3 226	3 157	95.1	11	20	3	-	-	35	34	Orangeville township, Barry County
2 195	2 021	91.2	85	2	57	-	-	30	19	Orchard Lake Village city, Oakland County
6 042	5 956	96.6	4	19	15	-	4	44	39	Oregon township, Lapeer County
798	785	97.8	3	-	-	-	-	10	9	Orient township, Osceola County
32 605	31 370	93.7	413	79	394	8	22	319	281	Orion township, Oakland County
2 693	2 662	97.3	2	10	4	1	-	14	12	Orleans township, Ionia County
9 003	6 211	63.1	1 677	31	691	26	54	313	174	Oronoko charter township, Berrien County

Table 4. **Race and Hispanic or Latino: 2000**—Con.

[For information on confidentiality protection, nonsampling error, and definitions, see text]

State County Place and County Subdivision	Total population	Race									Hispanic or Latino (of any race)
		One race						Two or more races			
		White	Black or African American	American Indian and Alaska Native	Asian	Native Hawaiian and Other Pacific Islander	Some other race	Number	Percent of total population	Two races excluding Some other race, and three or more races	
PLACE AND COUNTY SUBDIVISION—Con.											
Ortonville village, Oakland County	1 535	1 508	1	7	6	-	7	6	0.4	4	26
Osceola township, Houghton County	1 908	1 870	2	8	7	-	-	21	1.1	20	11
Osceola township, Osceola County	1 118	1 069	11	12	11	-	1	14	1.3	9	9
Oscoda CDP, Iosco County	992	934	4	12	17	-	7	18	1.8	16	17
Oscoda township, Iosco County	7 248	6 906	58	74	51	10	30	119	1.6	113	94
Oshtemo township, Kalamazoo County	17 003	14 447	1 597	51	385	4	184	335	2.0	273	397
Ossineke CDP, Alpena County	1 059	1 043	3	2	2	-	2	7	0.7	6	2
Ossineke township, Alpena County	1 761	1 739	1	3	1	-	-	17	1.0	16	10
Otisco township, Ionia County	2 243	2 186	2	12	7	-	4	32	1.4	29	39
Otisville village, Genesee County	882	848	9	4	-	1	5	15	1.7	13	14
Otsego city, Allegan County	3 933	3 819	12	22	15	-	13	52	1.3	44	59
Otsego township, Allegan County	4 854	4 718	17	15	26	2	14	62	1.3	46	72
Otsego Lake township, Otsego County	2 532	2 489	3	9	-	-	1	30	1.2	24	8
Otter Lake village	437	425	-	5	-	-	-	7	1.6	6	12
Genesee County (part)	61	60	-	-	-	-	-	1	1.6	1	-
Lapeer County (part)	376	365	-	5	-	-	-	6	1.6	5	12
Otto township, Oceana County	662	648	-	1	1	-	10	2	0.3	2	33
Overisel township, Allegan County	2 594	2 514	1	1	13	-	57	8	0.3	6	88
Ovid township, Branch County	2 432	2 386	-	5	8	-	13	20	0.8	14	26
Ovid village	1 514	1 458	2	9	-	2	19	24	1.6	11	64
Clinton County (part)	1 512	1 456	2	9	-	2	19	24	1.6	11	64
Shiawassee County (part)	2	2	-	-	-	-	-	-	-	-	-
Ovid township, Clinton County	3 490	3 387	6	15	-	9	29	44	1.3	19	110
Owendale village, Huron County	296	288	-	-	2	-	-	6	2.0	4	34
Owosso city, Shiawassee County	15 713	15 244	27	94	59	-	119	170	1.1	140	465
Owosso township, Shiawassee County	4 670	4 564	7	13	30	1	16	39	0.8	28	63
Oxford village, Oakland County	3 540	3 442	21	10	19	-	11	37	1.0	26	94
Oxford charter township, Oakland County	16 025	15 517	72	42	81	3	100	210	1.3	161	351
Palmer CDP, Marquette County	449	433	-	6	1	-	-	9	2.0	8	-
Palmyra township, Lenawee County	2 366	2 091	21	13	3	-	194	44	1.9	28	313
Paradise township, Grand Traverse County	4 191	4 068	9	36	8	1	19	50	1.2	47	62
Parchment city, Kalamazoo County	1 936	1 794	81	6	13	-	7	35	1.8	33	18
Paris township, Huron County	557	546	-	1	-	-	-	10	1.8	10	7
Park township, Ottawa County	17 579	16 446	79	32	376	3	383	260	1.5	173	959
Park township, St. Joseph County	2 699	2 537	64	13	14	-	18	53	2.0	39	59
Parma village, Jackson County	907	872	5	8	5	-	6	11	1.2	11	15
Parma township, Jackson County	2 696	2 523	98	23	4	2	20	26	1.0	19	52
Pavilion township, Kalamazoo County	5 829	5 573	66	26	17	2	38	107	1.8	86	121
Paw Paw village, Van Buren County	3 363	3 122	96	28	9	2	40	66	2.0	49	100
Paw Paw township, Van Buren County	7 091	6 637	172	62	19	2	67	132	1.9	109	246
Paw Paw Lake CDP, Berrien County	3 944	3 811	23	20	27	2	8	53	1.3	42	54
Peacock township, Lake County	445	418	1	4	1	-	15	6	1.3	6	17
Peaine township, Charlevoix County	244	239	-	2	-	-	-	3	1.2	3	1
Pearl Beach CDP, St. Clair County	3 224	3 165	-	13	5	-	11	30	0.9	29	20
Peck village, Sanilac County	599	580	-	4	2	-	-	13	2.2	13	7
Pellston village, Emmet County	771	692	5	50	2	1	-	21	2.7	19	6
Peninsula township, Grand Traverse County	5 265	5 122	3	19	31	-	51	39	0.7	32	106
Penn township, Cass County	1 902	1 561	235	11	40	-	7	48	2.5	38	19
Pennfield charter township, Calhoun County	8 913	8 271	388	42	49	3	43	117	1.3	93	147
Pentland township, Luce County	1 788	1 586	3	133	2	-	1	63	3.5	50	7
Pentwater village, Oceana County	958	935	2	3	4	1	6	7	0.7	5	11
Pentwater township, Oceana County	1 513	1 463	3	7	5	3	9	23	1.5	15	32
Pere Marquette charter township, Mason County	2 228	2 157	3	7	18	2	4	37	1.7	27	50
Perrinton village, Gratiot County	439	430	-	-	-	-	2	7	1.6	6	3
Perry city, Shiawassee County	2 065	2 020	4	9	8	-	1	23	1.1	20	15
Perry township, Shiawassee County	4 438	4 318	13	19	10	3	10	65	1.5	53	57
Petersburg city, Monroe County	1 157	1 120	4	5	1	-	4	23	2.0	20	13
Petoskey city, Emmet County	6 080	5 726	20	193	49	1	12	79	1.3	64	71
Pewamo village, Ionia County	560	552	-	1	-	-	-	7	1.3	7	6
Pickford township, Chippewa County	1 584	1 459	1	92	1	-	-	31	2.0	31	6
Pierson village, Montcalm County	185	178	-	3	-	-	1	3	1.6	3	4
Pierson township, Montcalm County	2 866	2 759	2	25	8	3	17	52	1.8	49	39
Pigeon village, Huron County	1 207	1 166	2	4	7	-	13	15	1.2	9	31
Pinckney village, Livingston County	2 141	2 094	3	7	3	-	8	26	1.2	24	15
Pinconning city, Bay County	1 386	1 350	1	13	1	-	6	15	1.1	14	45
Pinconning township, Bay County	2 608	2 512	-	23	7	-	27	39	1.5	36	49
Pine township, Montcalm County	1 654	1 613	3	10	2	8	2	16	1.0	13	14
Pine Grove township, Van Buren County	2 773	2 668	28	13	9	-	17	38	1.4	36	42
Pine River township, Gratiot County	2 451	2 354	7	12	9	1	35	33	1.3	22	80
Pinora township, Lake County	643	627	1	2	1	1	-	11	1.7	10	3
Pioneer township, Missaukee County	460	448	-	3	1	-	1	7	1.5	6	4
Pipestone township, Berrien County	2 474	2 232	122	21	4	-	71	24	1.0	21	283
Pittsfield charter township, Washtenaw County	30 167	21 229	4 311	132	3 005	14	507	969	3.2	651	1 199
Pittsford township, Hillsdale County	1 600	1 560	4	6	3	-	12	15	0.9	12	23
Plainfield township, Iosco County	4 292	4 189	4	25	5	-	4	65	1.5	52	30
Plainfield township, Kent County	30 195	28 892	369	98	282	13	183	358	1.2	289	529
Plainwell city, Allegan County	3 933	3 806	18	19	14	-	26	50	1.3	37	65
Platte township, Benzie County	342	332	-	4	-	-	1	5	1.5	5	4
Pleasanton township, Manistee County	817	809	-	1	-	-	1	6	0.7	4	16
Pleasant Plains township, Lake County	1 535	1 157	310	10	6	-	8	44	2.9	43	22
Pleasant Ridge city, Oakland County	2 594	2 505	22	11	23	1	10	22	0.8	18	46
Pleasantview township, Emmet County	943	829	70	17	4	-	4	19	2.0	17	7
Plymouth city, Wayne County	9 022	8 699	51	32	95	6	27	112	1.2	97	118

Table 4. **Race and Hispanic or Latino: 2000**—Con.

[For information on confidentiality protection, nonsampling error, and definitions, see text]

Not Hispanic or Latino										
	One race							Two or more races		
	White									**State** **County** **Place and County Subdivision**
Total	Number	Percent of total population	Black or African American	American Indian and Alaska Native	Asian	Native Hawaiian and Other Pacific Islander	Some other race	Total	Two races excluding Some other race, and three or more races	
										PLACE AND COUNTY SUBDIVISION—Con.
1 509	1 491	97.1	1	7	6	-	-	4	4	Ortonville village, Oakland County
1 897	1 859	97.4	2	8	7	-	-	21	20	Osceola township, Houghton County
1 109	1 061	94.9	11	12	11	-	-	14	9	Osceola township, Osceola County
975	925	93.2	4	12	17	-	-	17	16	Oscoda CDP, Iosco County
7 154	6 850	94.5	55	72	50	10	3	114	112	Oscoda township, Iosco County
16 606	14 249	83.8	1 580	48	384	3	48	294	261	Oshtemo township, Kalamazoo County
1 057	1 041	98.3	3	2	2	-	2	7	6	Ossineke CDP, Alpena County
1 751	1 729	98.2	1	3	1	-	-	17	16	Ossineke township, Alpena County
2 204	2 155	96.1	2	11	7	-	1	28	28	Otisco township, Ionia County
868	842	95.5	9	4	-	1	-	12	12	Otisville village, Genesee County
3 874	3 782	96.2	12	18	15	-	3	44	43	Otsego city, Allegan County
4 782	4 681	96.4	16	15	24	2	2	42	36	Otsego township, Allegan County
2 524	2 481	98.0	3	9	-	-	1	30	24	Otsego Lake township, Otsego County
425	415	95.0	-	4	-	-	-	6	6	Otter Lake village
61	60	98.4	-	-	-	-	-	1	1	Genesee County (part)
364	355	94.4	-	4	-	-	-	5	5	Lapeer County (part)
629	625	94.4	-	1	1	-	-	2	2	Otto township, Oceana County
2 506	2 480	95.6	1	1	13	-	3	8	6	Overisel township, Allegan County
2 406	2 377	97.7	-	4	8	-	-	17	14	Ovid township, Branch County
1 450	1 424	94.1	1	6	-	2	3	14	11	Ovid village
1 448	1 422	94.0	1	6	-	2	3	14	11	Clinton County (part)
2	2	100.0	-	-	-	-	-	-	-	Shiawassee County (part)
3 380	3 334	95.5	5	12	-	4	4	21	17	Ovid township, Clinton County
262	256	86.5	-	-	2	-	-	4	4	Owendale village, Huron County
15 248	14 944	95.1	26	73	59	-	2	144	134	Owosso city, Shiawassee County
4 607	4 528	97.0	7	13	28	1	-	30	27	Owosso township, Shiawassee County
3 446	3 368	95.1	21	10	19	-	1	27	25	Oxford village, Oakland County
15 674	15 311	95.5	72	38	81	3	7	162	153	Oxford charter township, Oakland County
449	433	96.4	-	6	1	-	-	9	8	Palmer CDP, Marquette County
2 053	1 997	84.4	17	12	3	-	-	24	24	Palmyra township, Lenawee County
4 129	4 026	96.1	9	34	8	1	1	50	47	Paradise township, Grand Traverse County
1 918	1 780	91.9	80	5	13	-	6	34	33	Parchment city, Kalamazoo County
550	539	96.8	-	1	-	-	-	10	10	Paris township, Huron County
16 620	15 961	90.8	70	26	374	1	10	178	155	Park township, Ottawa County
2 640	2 509	93.0	64	9	14	-	2	42	35	Park township, St. Joseph County
892	867	95.6	2	7	5	-	-	11	11	Parma village, Jackson County
2 644	2 498	92.7	93	22	4	2	2	23	17	Parma township, Jackson County
5 708	5 517	94.6	66	22	17	2	1	83	81	Pavilion township, Kalamazoo County
3 263	3 072	91.3	95	26	8	2	1	59	46	Paw Paw village, Van Buren County
6 845	6 486	91.5	166	56	18	2	2	115	103	Paw Paw township, Van Buren County
3 890	3 776	95.7	22	19	27	2	-	44	41	Paw Paw Lake CDP, Berrien County
428	414	93.0	1	4	1	-	2	6	6	Peacock township, Lake County
243	238	97.5	-	2	-	-	-	3	3	Peaine township, Charlevoix County
3 204	3 156	97.9	-	13	5	-	-	30	29	Pearl Beach CDP, St. Clair County
592	573	95.7	-	4	2	-	-	13	13	Peck village, Sanilac County
765	690	89.5	5	49	2	1	-	18	17	Pellston village, Emmet County
5 159	5 070	96.3	3	19	31	-	1	35	32	Peninsula township, Grand Traverse County
1 883	1 549	81.4	235	11	35	-	5	48	38	Penn township, Cass County
8 766	8 186	91.8	385	38	49	3	8	97	86	Pennfield charter township, Calhoun County
1 781	1 584	88.6	3	130	2	-	-	62	49	Pentland township, Luce County
947	931	97.2	2	3	4	1	-	6	4	Pentwater village, Oceana County
1 481	1 447	95.6	3	7	5	3	-	16	14	Pentwater township, Oceana County
2 178	2 122	95.2	3	7	18	2	-	26	25	Pere Marquette charter township, Mason County
436	430	97.9	-	-	-	-	-	6	6	Perrinton village, Gratiot County
2 050	2 009	97.3	4	8	8	-	-	21	20	Perry city, Shiawassee County
4 381	4 282	96.5	12	16	10	3	2	56	51	Perry township, Shiawassee County
1 144	1 109	95.9	4	4	1	-	3	23	20	Petersburg city, Monroe County
6 009	5 689	93.6	18	183	47	1	5	66	57	Petoskey city, Emmet County
554	546	97.5	-	1	-	-	-	7	7	Pewamo village, Ionia County
1 578	1 454	91.8	1	92	1	-	-	30	30	Pickford township, Chippewa County
181	175	94.6	-	3	-	-	-	3	3	Pierson village, Montcalm County
2 827	2 743	95.7	2	23	8	3	-	48	47	Pierson township, Montcalm County
1 176	1 151	95.4	2	4	7	-	-	12	9	Pigeon village, Huron County
2 126	2 085	97.4	3	7	3	-	3	25	23	Pinckney village, Livingston County
1 341	1 312	94.7	1	12	1	-	-	15	14	Pinconning city, Bay County
2 559	2 488	95.4	-	22	7	-	3	39	36	Pinconning township, Bay County
1 640	1 604	97.0	3	7	2	8	2	14	13	Pine township, Montcalm County
2 731	2 645	95.4	28	13	9	-	-	36	36	Pine Grove township, Van Buren County
2 371	2 322	94.7	7	9	9	-	1	23	21	Pine River township, Gratiot County
640	625	97.2	1	2	1	1	-	10	9	Pinora township, Lake County
456	446	97.0	-	3	1	-	-	6	6	Pioneer township, Missaukee County
2 191	2 024	81.8	122	20	4	-	1	20	20	Pipestone township, Berrien County
28 968	20 612	68.3	4 261	118	2 995	13	130	839	599	Pittsfield charter township, Washtenaw County
1 577	1 553	97.1	4	6	3	-	-	11	11	Pittsford township, Hillsdale County
4 262	4 170	97.2	3	24	4	-	1	60	52	Plainfield township, Iosco County
29 666	28 626	94.8	364	93	278	11	11	283	261	Plainfield township, Kent County
3 868	3 780	96.1	18	18	12	-	-	40	33	Plainwell city, Allegan County
338	330	96.5	-	3	-	-	-	5	5	Platte township, Benzie County
801	796	97.4	-	1	-	-	-	4	4	Pleasanton township, Manistee County
1 513	1 145	74.6	309	10	6	-	3	40	40	Pleasant Plains township, Lake County
2 548	2 473	95.3	21	11	23	1	3	16	15	Pleasant Ridge city, Oakland County
936	828	87.8	70	17	4	-	1	16	15	Pleasantview township, Emmet County
8 904	8 616	95.5	51	31	95	5	6	100	90	Plymouth city, Wayne County

Table 4. **Race and Hispanic or Latino: 2000**—Con.

[For information on confidentiality protection, nonsampling error, and definitions, see text]

State County Place and County Subdivision	Total population	Race									Hispanic or Latino (of any race)
		One race						Two or more races			
		White	Black or African American	American Indian and Alaska Native	Asian	Native Hawaiian and Other Pacific Islander	Some other race	Number	Percent of total population	Two races excluding Some other race, and three or more races	
PLACE AND COUNTY SUBDIVISION—Con.											
Plymouth township, Wayne County	27 798	25 680	822	76	759	4	110	347	1.2	265	455
Plymouth Township CDP, Wayne County	27 798	25 680	822	76	759	4	110	347	1.2	265	455
Pointe Aux Barques township, Huron County	10	10	-	-	-	-	-	-	-	-	-
Pokagon township, Cass County	2 199	1 912	142	24	14	-	55	52	2.4	32	119
Polkton township, Ottawa County	2 335	2 296	-	3	2	-	29	5	0.2	2	52
Pontiac city, Oakland County	66 337	25 934	31 791	382	1 591	26	4 291	2 322	3.5	1 616	8 463
Portage township, Houghton County	3 156	3 029	7	13	68	-	8	31	1.0	22	23
Portage city, Kalamazoo County	44 897	40 746	1 676	135	1 187	10	315	828	1.8	673	868
Portage township, Mackinac County	1 055	995	3	36	1	-	2	18	1.7	17	11
Port Austin village, Huron County	737	722	2	2	1	-	2	8	1.1	5	5
Port Austin township, Huron County	1 591	1 567	2	3	3	1	3	12	0.8	9	22
Porter township, Cass County	3 794	3 694	24	20	3	-	8	45	1.2	38	51
Porter township, Midland County	1 270	1 237	2	3	1	-	8	19	1.5	16	20
Porter township, Van Buren County	2 406	2 312	14	6	5	-	52	17	0.7	13	93
Port Hope village, Huron County	310	306	-	4	-	-	-	-	-	-	1
Port Huron city, St. Clair County	32 338	28 034	2 504	281	179	4	428	908	2.8	702	1 383
Port Huron township, St. Clair County	8 615	8 066	298	53	30	2	53	113	1.3	95	212
Portland city, Ionia County	3 789	3 701	19	9	7	-	13	40	1.1	31	50
Portland township, Ionia County	2 460	2 418	-	10	3	-	16	13	0.5	12	47
Port Sanilac village, Sanilac County	658	636	-	5	1	-	4	12	1.8	10	14
Port Sheldon township, Ottawa County	4 503	4 209	23	13	50	1	130	77	1.7	51	277
Portsmouth township, Bay County	3 619	3 507	27	15	5	-	33	32	0.9	23	125
Posen village, Presque Isle County	292	275	11	-	-	-	-	6	2.1	6	1
Posen township, Presque Isle County	959	941	12	-	-	-	-	6	0.6	6	3
Potterville city, Eaton County	2 168	2 070	5	9	9	-	32	43	2.0	26	87
Powell township, Marquette County	724	697	-	14	1	-	-	12	1.7	12	-
Powers village, Menominee County	430	420	-	2	-	-	-	8	1.9	8	-
Prairie Ronde township, Kalamazoo County	2 086	2 041	6	8	6	-	4	21	1.0	19	10
Prairieville township, Barry County	3 175	3 087	7	12	11	-	18	40	1.3	35	44
Prescott village, Ogemaw County	286	285	-	1	-	-	-	-	-	-	6
Presque Isle township, Presque Isle County	1 691	1 664	6	2	3	1	2	13	0.8	12	13
Prudenville CDP, Roscommon County	1 737	1 709	2	12	2	-	1	11	0.6	10	9
Pulaski township, Jackson County	1 931	1 898	3	7	-	-	8	15	0.8	12	12
Pulawski township, Presque Isle County	372	364	-	6	-	-	-	2	0.5	-	-
Putnam township, Livingston County	7 500	7 336	13	25	18	4	15	89	1.2	78	68
Quincy village, Branch County	1 701	1 654	5	4	4	3	20	11	0.6	9	40
Quincy township, Branch County	4 411	4 328	8	11	10	3	20	31	0.7	27	50
Quincy township, Houghton County	251	251	-	-	-	-	-	-	-	-	-
Quinnesec CDP, Dickinson County	1 187	1 168	-	6	4	-	-	9	0.8	9	2
Raber township, Chippewa County	670	614	4	29	1	-	1	21	3.1	21	11
Raisin township, Lenawee County	6 507	6 247	35	28	32	-	100	65	1.0	37	313
Raisinville township, Monroe County	4 896	4 795	24	8	12	-	15	42	0.9	28	59
Ransom township, Hillsdale County	982	963	-	-	1	-	4	14	1.4	3	14
Rapid River township, Kalkaska County	1 005	979	1	9	-	5	1	10	1.0	9	14
Ravenna village, Muskegon County	1 206	1 173	-	5	1	-	15	12	1.0	10	21
Ravenna township, Muskegon County	2 856	2 769	9	9	3	-	43	23	0.8	19	87
Ray township, Macomb County	3 740	3 657	6	11	14	-	17	35	0.9	32	44
Reading city, Hillsdale County	1 134	1 116	-	8	2	-	2	6	0.5	4	15
Reading township, Hillsdale County	1 781	1 748	3	3	2	-	6	19	1.1	16	19
Readmond township, Emmet County	493	459	1	9	1	-	1	22	4.5	20	14
Redding township, Clare County	526	511	3	-	2	-	2	8	1.5	8	3
Redford CDP, Wayne County	51 622	45 418	4 410	222	392	10	295	875	1.7	644	1 044
Redford township, Wayne County	51 622	45 418	4 410	222	392	10	295	875	1.7	644	1 044
Reed City city, Osceola County	2 430	2 329	26	18	5	-	3	49	2.0	45	22
Reeder township, Missaukee County	1 112	1 079	-	16	1	-	3	13	1.2	11	15
Reese village, Tuscola County	1 375	1 354	1	4	1	-	4	11	0.8	6	25
Reno township, Iosco County	656	646	-	3	2	-	-	5	0.8	5	1
Republic CDP, Marquette County	614	602	-	10	-	-	-	2	0.3	2	-
Republic township, Marquette County	1 106	1 075	-	20	-	-	5	6	0.5	6	1
Resort township, Emmet County	2 479	2 374	2	61	14	1	5	22	0.9	20	13
Reynolds township, Montcalm County	4 279	4 118	20	24	6	1	19	91	2.1	81	71
Rich township, Lapeer County	1 412	1 381	2	12	1	-	-	16	1.1	16	10
Richfield township, Genesee County	8 170	7 723	201	39	17	-	35	155	1.9	131	128
Richfield township, Roscommon County	4 139	4 056	3	37	8	2	5	28	0.7	23	34
Richland village, Kalamazoo County	593	571	1	1	8	-	1	11	1.9	11	9
Richland township, Kalamazoo County	6 491	6 064	217	24	61	4	29	92	1.4	77	100
Richland township, Missaukee County	1 445	1 426	-	2	5	-	3	9	0.6	8	7
Richland township, Montcalm County	2 868	2 815	7	12	7	-	4	23	0.8	16	52
Richland township, Ogemaw County	956	941	-	5	-	-	-	10	1.0	10	28
Richland township, Saginaw County	4 281	4 205	3	10	9	-	34	20	0.5	8	84
Richmond city	4 897	4 673	12	15	40	9	91	57	1.2	50	232
Macomb County (part)	4 896	4 672	12	15	40	9	91	57	1.2	50	232
St. Clair County (part)	1	1	-	-	-	-	-	-	-	-	-
Richmond township, Macomb County	3 416	3 311	33	13	6	-	6	47	1.4	31	37
Richmond township, Marquette County	974	955	-	6	3	-	-	10	1.0	9	2
Richmond township, Osceola County	1 695	1 664	1	4	5	-	10	11	0.6	7	16
Ridgeway township, Lenawee County	1 580	1 540	5	3	5	-	17	10	0.6	8	42
Riga township, Lenawee County	1 439	1 402	1	-	2	-	20	14	1.0	12	64
Riley township, Clinton County	1 767	1 701	-	5	2	2	13	44	2.5	36	33
Riley township, St. Clair County	3 046	2 970	15	3	5	-	12	41	1.3	29	48
River Rouge city, Wayne County	9 917	5 214	4 166	77	16	4	162	278	2.8	198	492
Riverside township, Missaukee County	1 050	1 008	13	1	1	-	9	18	1.7	8	23
Riverton township, Mason County	1 335	1 289	1	8	1	-	30	6	0.4	4	83
Riverview city, Wayne County	13 272	12 497	276	57	249	2	42	149	1.1	119	327
Rives township, Jackson County	4 725	4 590	9	29	5	3	24	65	1.4	53	83

Table 4. **Race and Hispanic or Latino: 2000**—Con.

[For information on confidentiality protection, nonsampling error, and definitions, see text]

Not Hispanic or Latino										
	One race							Two or more races		
	White									**State** **County** **Place and County Subdivision**
Total	Number	Percent of total population	Black or African American	American Indian and Alaska Native	Asian	Native Hawaiian and Other Pacific Islander	Some other race	Total	Two races excluding Some other race, and three or more races	
										PLACE AND COUNTY SUBDIVISION—Con.
27 343	25 365	91.2	809	72	755	4	30	308	254	Plymouth township, Wayne County
27 343	25 365	91.2	809	72	755	4	30	308	254	Plymouth Township CDP, Wayne County
10	10	100.0	-	-	-	-	-	-	-	Pointe Aux Barques township, Huron County
2 080	1 876	85.3	139	14	14	-	1	36	32	Pokagon township, Cass County
2 283	2 273	97.3	-	3	2	-	2	3	2	Polkton township, Ottawa County
57 874	22 875	34.5	31 416	275	1 576	12	109	1 611	1 424	Pontiac city, Oakland County
3 133	3 016	95.6	5	13	67	-	3	29	20	Portage township, Houghton County
44 029	40 220	89.6	1 649	124	1 185	10	86	755	652	Portage city, Kalamazoo County
1 044	989	93.7	3	34	1	-	-	17	17	Portage township, Mackinac County
732	721	97.8	2	2	1	-	-	6	5	Port Austin village, Huron County
1 569	1 552	97.5	2	3	3	1	-	8	7	Port Austin township, Huron County
3 743	3 652	96.3	24	20	3	-	4	40	38	Porter township, Cass County
1 250	1 229	96.8	2	3	1	-	-	15	15	Porter township, Midland County
2 313	2 270	94.3	14	6	5	-	1	17	13	Porter township, Van Buren County
309	305	98.4	-	4	-	-	-	-	-	Port Hope village, Huron County
30 955	27 326	84.5	2 451	244	170	2	38	724	634	Port Huron city, St. Clair County
8 403	7 933	92.1	295	52	30	-	4	89	85	Port Huron township, St. Clair County
3 739	3 673	96.9	18	9	7	-	4	28	28	Portland city, Ionia County
2 413	2 389	97.1	-	9	3	-	-	12	12	Portland township, Ionia County
644	631	95.9	-	5	1	-	-	7	6	Port Sanilac village, Sanilac County
4 226	4 090	90.8	19	13	49	1	1	53	44	Port Sheldon township, Ottawa County
3 494	3 430	94.8	27	10	5	-	-	22	22	Portsmouth township, Bay County
291	274	93.8	11	-	-	-	-	6	6	Posen village, Presque Isle County
956	938	97.8	12	-	-	-	-	6	6	Posen township, Presque Isle County
2 081	2 032	93.7	5	9	7	-	-	28	26	Potterville city, Eaton County
724	697	96.3	-	14	1	-	-	12	12	Powell township, Marquette County
430	420	97.7	-	2	-	-	-	8	8	Powers village, Menominee County
2 076	2 036	97.6	6	8	6	-	-	20	18	Prairie Ronde township, Kalamazoo County
3 131	3 062	96.4	7	7	11	-	5	39	35	Prairieville township, Barry County
280	279	97.6	-	1	-	-	-	-	-	Prescott village, Ogemaw County
1 678	1 657	98.0	5	2	2	-	-	12	12	Presque Isle township, Presque Isle County
1 728	1 701	97.9	2	12	2	-	1	10	9	Prudenville CDP, Roscommon County
1 919	1 891	97.9	3	7	-	-	6	12	12	Pulaski township, Jackson County
372	364	97.8	-	6	-	-	-	2	-	Pulawski township, Presque Isle County
7 432	7 290	97.2	13	22	18	4	6	79	74	Putnam township, Livingston County
1 661	1 638	96.3	5	4	4	-	4	6	5	Quincy village, Branch County
4 361	4 302	97.5	8	11	10	-	4	26	23	Quincy township, Branch County
251	251	100.0	-	-	-	-	-	-	-	Quincy township, Houghton County
1 185	1 167	98.3	-	6	4	-	-	8	8	Quinnesec CDP, Dickinson County
659	604	90.1	4	29	1	-	-	21	21	Raber township, Chippewa County
6 194	6 081	93.5	30	18	27	-	1	37	34	Raisin township, Lenawee County
4 837	4 758	97.2	24	8	12	-	-	35	28	Raisinville township, Monroe County
968	961	97.9	-	-	1	-	-	6	3	Ransom township, Hillsdale County
991	966	96.1	1	9	-	5	-	10	9	Rapid River township, Kalkaska County
1 185	1 168	96.8	-	5	1	-	-	11	10	Ravenna village, Muskegon County
2 769	2 728	95.5	9	9	3	-	-	20	18	Ravenna township, Muskegon County
3 696	3 629	97.0	6	11	14	-	2	34	31	Ray township, Macomb County
1 119	1 104	97.4	-	8	2	-	1	4	4	Reading city, Hillsdale County
1 762	1 736	97.5	3	3	2	-	-	18	15	Reading township, Hillsdale County
479	449	91.1	1	9	1	-	-	19	19	Readmond township, Emmet County
523	510	97.0	3	-	2	-	-	8	8	Redding township, Clare County
50 578	44 731	86.7	4 383	211	385	9	66	793	622	Redford CDP, Wayne County
50 578	44 731	86.7	4 383	211	385	9	66	793	622	Redford township, Wayne County
2 408	2 312	95.1	26	18	5	-	-	47	45	Reed City city, Osceola County
1 097	1 068	96.0	-	15	1	-	-	13	11	Reeder township, Missaukee County
1 350	1 337	97.2	1	4	1	-	-	7	6	Reese village, Tuscola County
655	645	98.3	-	3	2	-	-	5	5	Reno township, Iosco County
614	602	98.0	-	10	-	-	-	2	2	Republic CDP, Marquette County
1 105	1 074	97.1	-	20	-	-	5	6	6	Republic township, Marquette County
2 466	2 369	95.6	1	61	14	1	-	20	19	Resort township, Emmet County
4 208	4 076	95.3	20	23	5	1	2	81	75	Reynolds township, Montcalm County
1 402	1 376	97.5	2	10	1	-	-	13	13	Rich township, Lapeer County
8 042	7 650	93.6	201	37	16	-	2	136	128	Richfield township, Genesee County
4 105	4 031	97.4	3	37	8	2	1	23	21	Richfield township, Roscommon County
584	563	94.9	1	1	8	-	-	11	11	Richland village, Kalamazoo County
6 391	6 007	92.5	217	21	61	3	9	73	70	Richland township, Kalamazoo County
1 438	1 421	98.3	-	2	5	-	2	8	8	Richland township, Missaukee County
2 816	2 773	96.7	7	11	7	-	-	18	16	Richland township, Montcalm County
928	913	95.5	-	5	-	-	-	10	10	Richland township, Ogemaw County
4 197	4 159	97.2	3	10	9	-	1	15	8	Richland township, Saginaw County
4 665	4 540	92.7	12	15	40	9	2	47	44	Richmond city
4 664	4 539	92.7	12	15	40	9	2	47	44	Macomb County (part)
1	1	100.0	-	-	-	-	-	-	-	St. Clair County (part)
3 379	3 288	96.3	33	11	6	-	3	38	31	Richmond township, Macomb County
972	953	97.8	-	6	3	-	-	10	9	Richmond township, Marquette County
1 679	1 659	97.9	1	4	5	-	3	7	7	Richmond township, Osceola County
1 538	1 515	95.9	5	3	4	-	1	10	8	Ridgeway township, Lenawee County
1 375	1 356	94.2	1	-	2	-	4	12	11	Riga township, Lenawee County
1 734	1 684	95.3	-	5	2	2	2	39	36	Riley township, Clinton County
2 998	2 945	96.7	15	3	5	-	1	29	28	Riley township, St. Clair County
9 425	4 951	49.9	4 144	62	15	3	27	223	185	River Rouge city, Wayne County
1 027	1 004	95.6	13	1	1	-	-	8	8	Riverside township, Missaukee County
1 252	1 237	92.7	1	8	1	-	1	4	4	Riverton township, Mason County
12 945	12 227	92.1	275	53	248	2	13	127	113	Riverview city, Wayne County
4 642	4 548	96.3	9	26	5	-	-	54	49	Rives township, Jackson County

Table 4. **Race and Hispanic or Latino: 2000**—Con.

[For information on confidentiality protection, nonsampling error, and definitions, see text]

State County Place and County Subdivision	Total population	Race									Hispanic or Latino (of any race)
		One race						Two or more races			
		White	Black or African American	American Indian and Alaska Native	Asian	Native Hawaiian and Other Pacific Islander	Some other race	Number	Percent of total population	Two races excluding Some other race, and three or more races	
PLACE AND COUNTY SUBDIVISION—Con.											
Robin Glen-Indiantown CDP, Saginaw County	1 158	1 062	27	6	-	-	30	33	2.8	26	77
Robinson township, Ottawa County	5 588	5 232	17	26	41	4	185	83	1.5	59	343
Rochester city, Oakland County	10 467	9 670	234	26	386	1	25	125	1.2	98	176
Rochester Hills city, Oakland County	68 825	61 084	1 667	139	4 652	20	322	941	1.4	698	1 576
Rockford city, Kent County	4 626	4 450	28	18	42	1	29	58	1.3	53	70
Rockland township, Ontonagon County	324	317	1	3	2	-	-	1	0.3	1	1
Rock River township, Alger County	1 213	1 166	-	24	1	-	-	22	1.8	22	-
Rockwood city, Wayne County	3 442	3 292	22	34	21	-	33	40	1.2	36	87
Rogers township, Presque Isle County	949	927	6	3	-	-	1	12	1.3	12	5
Rogers City city, Presque Isle County	3 322	3 270	1	23	9	-	1	18	0.5	15	15
Rolland township, Isabella County	1 210	1 161	12	5	5	-	3	24	2.0	21	17
Rollin township, Lenawee County	3 176	3 127	4	4	12	-	4	25	0.8	24	41
Rome township, Lenawee County	1 772	1 715	5	12	3	-	11	26	1.5	19	58
Romeo village, Macomb County	3 721	3 448	162	6	15	4	25	61	1.6	49	102
Romulus city, Wayne County	22 979	15 019	6 891	124	135	20	185	605	2.6	509	463
Ronald township, Ionia County	1 903	1 842	13	10	2	-	14	22	1.2	15	53
Roosevelt Park city, Muskegon County	3 890	3 631	122	18	41	2	24	52	1.3	41	76
Roscommon village, Roscommon County	1 133	1 088	14	9	5	-	-	17	1.5	15	2
Roscommon township, Roscommon County	4 249	4 147	34	26	10	1	2	29	0.7	27	37
Rose township, Oakland County	6 210	6 032	55	14	16	-	30	63	1.0	56	134
Rose township, Ogemaw County	1 409	1 386	1	3	2	1	4	12	0.9	9	24
Rosebush village, Isabella County	379	365	8	2	-	-	2	2	0.5	2	11
Rose City city, Ogemaw County	721	694	1	6	-	-	7	13	1.8	12	10
Rose Lake township, Osceola County	1 231	1 215	1	4	2	1	2	6	0.5	6	5
Roseville city, Macomb County	48 129	44 968	1 252	201	785	15	154	754	1.6	598	722
Ross township, Kalamazoo County	5 047	4 914	16	28	19	-	15	55	1.1	44	64
Rothbury village, Oceana County	416	383	-	8	1	-	21	3	0.7	3	38
Roxand township, Eaton County	1 903	1 844	7	9	2	-	14	27	1.4	23	36
Royal Oak city, Oakland County	60 062	56 941	927	157	939	32	228	838	1.4	596	781
Royal Oak charter township, Oakland County	5 446	1 238	3 894	12	79	2	39	182	3.3	108	63
Royalton township, Berrien County	3 888	3 627	79	6	95	-	52	29	0.7	19	133
Rubicon township, Huron County	778	768	-	6	1	-	1	2	0.3	2	2
Rudyard township, Chippewa County	1 315	1 170	4	72	8	-	3	58	4.4	48	28
Rush township, Shiawassee County	1 409	1 389	1	5	-	-	4	10	0.7	6	17
Rust township, Montmorency County	549	543	-	1	-	-	-	5	0.9	5	3
Rutland charter township, Barry County	3 646	3 558	8	16	13	-	16	35	1.0	34	58
Sage township, Gladwin County	2 617	2 539	1	20	10	-	7	40	1.5	15	10
Saginaw city, Saginaw County	61 799	29 056	26 735	302	205	10	3 619	1 872	3.0	1 146	7 259
Saginaw charter township, Saginaw County	39 657	35 205	2 095	108	1 062	2	581	604	1.5	377	1 652
Saginaw Township North CDP, Saginaw County	24 994	22 013	1 338	67	771	-	403	402	1.6	245	1 023
Saginaw Township South CDP, Saginaw County	13 801	12 401	740	35	270	2	174	179	1.3	123	609
Sagola township, Dickinson County	1 169	1 148	-	10	1	-	4	6	0.5	6	12
St. Charles village, Saginaw County	2 215	2 139	15	14	3	-	22	22	1.0	20	74
St. Charles township, Saginaw County	3 393	3 282	16	19	9	-	27	40	1.2	31	110
St. Clair city, St. Clair County	5 802	5 649	7	14	50	-	8	74	1.3	38	70
St. Clair township, St. Clair County	6 423	6 306	17	15	19	-	17	49	0.8	38	67
St. Clair Shores city, Macomb County	63 096	61 135	435	175	531	14	111	695	1.1	588	745
St. Helen CDP, Roscommon County	2 993	2 947	2	19	3	1	2	19	0.6	18	23
St. Ignace city, Mackinac County	2 678	1 923	8	520	15	1	5	206	7.7	195	24
St. Ignace township, Mackinac County	1 024	696	6	271	2	-	4	45	4.4	45	4
St. James township, Charlevoix County	307	303	-	4	-	-	-	-	-	-	-
St. Johns city, Clinton County	7 485	7 159	56	42	46	4	83	95	1.3	73	254
St. Joseph city, Berrien County	8 789	7 937	449	36	210	2	40	115	1.3	79	113
St. Joseph charter township, Berrien County	10 042	8 557	1 152	32	173	3	44	81	0.8	70	105
St. Louis city, Gratiot County	4 494	3 730	453	46	14	-	123	128	2.8	78	337
Salem township, Allegan County	3 486	3 381	5	36	11	-	20	33	0.9	16	64
Salem township, Washtenaw County	5 562	5 338	74	10	38	-	20	82	1.5	65	63
Saline city, Washtenaw County	8 034	7 688	45	26	156	4	26	89	1.1	71	139
Saline township, Washtenaw County	1 302	1 272	9	-	9	-	-	12	0.9	8	6
Sanborn township, Alpena County	2 152	2 114	5	5	3	-	2	23	1.1	20	12
Sand Beach township, Huron County	1 470	1 437	-	5	9	-	9	10	0.7	9	19
Sand Lake village, Kent County	492	474	1	6	4	-	5	2	0.4	1	5
Sands township, Marquette County	2 127	2 051	7	35	5	-	3	26	1.2	21	16
Sandstone township, Jackson County	3 801	3 702	19	15	17	-	11	37	1.0	33	37
Sandusky city, Sanilac County	2 745	2 611	24	4	48	-	37	21	0.8	15	94
Sanford village, Midland County	943	926	2	1	-	-	6	8	0.8	5	13
Sanilac township, Sanilac County	2 609	2 540	1	18	9	-	9	32	1.2	30	28
Saranac village, Ionia County	1 326	1 301	1	1	4	1	9	9	0.7	6	18
Sauble township, Lake County	323	321	-	1	-	-	-	1	0.3	1	7
Saugatuck city, Allegan County	1 065	1 014	17	4	10	1	15	4	0.4	3	46
Saugatuck township, Allegan County	3 590	3 462	15	11	8	1	45	48	1.3	27	148
Sault Ste. Marie city, Chippewa County	16 542	12 239	1 077	2 270	107	9	77	763	4.6	684	308
Schoolcraft township, Houghton County	1 863	1 820	2	9	9	-	2	21	1.1	20	10
Schoolcraft village, Kalamazoo County	1 587	1 525	6	3	7	-	6	40	2.5	39	17
Schoolcraft township, Kalamazoo County	7 260	7 039	37	22	48	-	17	97	1.3	92	84
Scio township, Washtenaw County	15 759	14 109	651	43	583	5	63	305	1.9	272	241
Sciota township, Shiawassee County	1 801	1 748	10	11	1	-	7	24	1.3	19	22
Scipio township, Hillsdale County	1 822	1 774	4	14	10	-	4	16	0.9	16	10
Scottville city, Mason County	1 266	1 196	8	11	2	-	16	33	2.6	22	61
Sebewa township, Ionia County	1 202	1 182	-	3	1	-	3	13	1.1	11	11
Sebewaing village, Huron County	1 974	1 954	2	7	2	-	5	4	0.2	2	66
Sebewaing township, Huron County	2 944	2 903	2	7	4	-	14	14	0.5	12	93
Secord township, Gladwin County	1 140	1 131	1	2	3	-	1	2	0.2	1	7
Selma township, Wexford County	1 915	1 860	-	12	19	2	6	16	0.8	12	13
Seneca township, Lenawee County	1 303	1 248	3	13	1	-	31	7	0.5	7	60
Seney township, Schoolcraft County	180	170	-	1	-	-	1	8	4.4	8	1

Table 4. **Race and Hispanic or Latino: 2000**—Con.

[For information on confidentiality protection, nonsampling error, and definitions, see text]

Not Hispanic or Latino										
	One race							Two or more races		
	White									**State** **County** **Place and County Subdivision**
Total	Number	Percent of total population	Black or African American	American Indian and Alaska Native	Asian	Native Hawaiian and Other Pacific Islander	Some other race	Total	Two races excluding Some other race, and three or more races	
										PLACE AND COUNTY SUBDIVISION—Con.
1 081	1 028	88.8	25	4	-	-	-	24	23	Robin Glen-Indiantown CDP, Saginaw County
5 245	5 098	91.2	15	24	40	4	4	60	55	Robinson township, Ottawa County
10 291	9 537	91.1	231	25	386	1	3	108	92	Rochester city, Oakland County
67 249	59 917	87.1	1 650	127	4 637	17	59	842	671	Rochester Hills city, Oakland County
4 556	4 411	95.4	27	18	42	-	6	52	52	Rockford city, Kent County
323	316	97.5	1	3	2	-	-	1	1	Rockland township, Ontonagon County
1 213	1 166	96.1	-	24	1	-	-	22	22	Rock River township, Alger County
3 355	3 233	93.9	22	34	21	-	7	38	35	Rockwood city, Wayne County
944	925	97.5	6	1	-	-	-	12	12	Rogers township, Presque Isle County
3 307	3 258	98.1	1	23	9	-	-	16	15	Rogers City city, Presque Isle County
1 193	1 151	95.1	12	5	5	-	-	20	18	Rolland township, Isabella County
3 135	3 093	97.4	2	3	12	-	-	25	24	Rollin township, Lenawee County
1 714	1 679	94.8	5	11	3	-	-	16	15	Rome township, Lenawee County
3 619	3 373	90.6	161	5	15	4	12	49	46	Romeo village, Macomb County
22 516	14 773	64.3	6 854	118	135	18	64	554	491	Romulus city, Wayne County
1 850	1 806	94.9	13	4	2	-	3	22	15	Ronald township, Ionia County
3 814	3 592	92.3	121	12	41	2	-	46	39	Roosevelt Park city, Muskegon County
1 131	1 087	95.9	14	8	5	-	-	17	15	Roscommon village, Roscommon County
4 212	4 117	96.9	33	25	10	-	-	27	26	Roscommon township, Roscommon County
6 076	5 932	95.5	53	12	16	-	5	58	55	Rose township, Oakland County
1 385	1 366	96.9	1	3	2	1	2	10	8	Rose township, Ogemaw County
368	357	94.2	7	2	-	-	1	1	1	Rosebush village, Isabella County
711	691	95.8	1	6	-	-	-	13	12	Rose City city, Ogemaw County
1 226	1 212	98.5	1	4	2	1	-	6	6	Rose Lake township, Osceola County
47 407	44 477	92.4	1 247	185	781	15	32	670	561	Roseville city, Macomb County
4 983	4 873	96.6	16	27	19	-	2	46	43	Ross township, Kalamazoo County
378	368	88.5	-	5	1	-	1	3	3	Rothbury village, Oceana County
1 867	1 825	95.9	7	9	2	-	-	24	23	Roxand township, Eaton County
59 281	56 421	93.9	910	144	935	31	84	756	567	Royal Oak city, Oakland County
5 383	1 232	22.6	3 870	11	66	2	30	172	100	Royal Oak charter township, Oakland County
3 755	3 547	91.2	78	6	95	-	6	23	17	Royalton township, Berrien County
776	767	98.6	-	6	1	-	-	2	2	Rubicon township, Huron County
1 287	1 162	88.4	4	71	8	-	-	42	41	Rudyard township, Chippewa County
1 392	1 380	97.9	1	5	-	-	-	6	6	Rush township, Shiawassee County
546	540	98.4	-	1	-	-	-	5	5	Rust township, Montmorency County
3 588	3 519	96.5	8	14	13	-	1	33	33	Rutland charter township, Barry County
2 607	2 535	96.9	-	20	10	-	2	40	15	Sage township, Gladwin County
54 540	26 372	42.7	26 440	224	197	6	116	1 185	1 018	Saginaw city, Saginaw County
38 005	34 281	86.4	2 066	97	1 056	2	30	473	351	Saginaw charter township, Saginaw County
23 971	21 501	86.0	1 319	57	768	-	19	307	230	Saginaw Township North CDP, Saginaw County
13 192	12 003	87.0	730	34	267	2	11	145	112	Saginaw Township South CDP, Saginaw County
1 157	1 144	97.9	-	8	1	-	-	4	4	Sagola township, Dickinson County
2 141	2 098	94.7	11	11	3	-	1	17	17	St. Charles village, Saginaw County
3 283	3 212	94.7	12	16	9	-	3	31	27	St. Charles township, Saginaw County
5 732	5 594	96.4	7	12	50	-	1	68	34	St. Clair city, St. Clair County
6 356	6 259	97.4	17	12	19	-	4	45	35	St. Clair township, St. Clair County
62 351	60 544	96.0	434	153	527	14	28	651	565	St. Clair Shores city, Macomb County
2 970	2 927	97.8	2	19	3	1	1	17	16	St. Helen CDP, Roscommon County
2 654	1 914	71.5	7	514	15	1	-	203	194	St. Ignace city, Mackinac County
1 020	693	67.7	6	271	2	-	3	45	45	St. Ignace township, Mackinac County
307	303	98.7	-	4	-	-	-	-	-	St. James township, Charlevoix County
7 231	7 008	93.6	55	40	46	2	8	72	69	St. Johns city, Clinton County
8 676	7 879	89.6	448	33	206	2	5	103	78	St. Joseph city, Berrien County
9 937	8 485	84.5	1 150	29	173	3	21	76	70	St. Joseph charter township, Berrien County
4 157	3 569	79.4	448	37	14	-	1	88	71	St. Louis city, Gratiot County
3 422	3 350	96.1	5	35	11	-	-	21	16	Salem township, Allegan County
5 499	5 293	95.2	74	10	38	-	7	77	63	Salem township, Washtenaw County
7 895	7 580	94.3	44	25	155	4	7	80	68	Saline city, Washtenaw County
1 296	1 266	97.2	9	-	9	-	-	12	8	Saline township, Washtenaw County
2 140	2 104	97.8	5	5	3	-	2	21	20	Sanborn township, Alpena County
1 451	1 428	97.1	-	4	9	-	1	9	9	Sand Beach township, Huron County
487	472	95.9	1	5	4	-	3	2	1	Sand Lake village, Kent County
2 111	2 042	96.0	5	35	5	-	-	24	20	Sands township, Marquette County
3 764	3 681	96.8	16	14	17	-	3	33	33	Sandstone township, Jackson County
2 651	2 560	93.3	23	3	48	-	1	16	15	Sandusky city, Sanilac County
930	919	97.5	2	1	-	-	-	8	5	Sanford village, Midland County
2 581	2 525	96.8	1	18	9	-	1	27	26	Sanilac township, Sanilac County
1 308	1 291	97.4	1	1	4	1	2	8	6	Saranac village, Ionia County
316	314	97.2	-	1	-	-	-	1	1	Sauble township, Lake County
1 019	983	92.3	17	4	10	1	1	3	3	Saugatuck city, Allegan County
3 442	3 377	94.1	15	10	8	1	1	30	27	Saugatuck township, Allegan County
16 234	12 102	73.2	1 054	2 228	105	9	13	723	661	Sault Ste. Marie city, Chippewa County
1 853	1 814	97.4	2	9	9	-	2	17	17	Schoolcraft township, Houghton County
1 570	1 518	95.7	6	3	7	-	-	36	36	Schoolcraft village, Kalamazoo County
7 176	6 985	96.2	37	20	48	-	4	82	79	Schoolcraft township, Kalamazoo County
15 518	13 953	88.5	647	37	583	5	19	274	254	Scio township, Washtenaw County
1 779	1 733	96.2	10	11	1	-	1	23	19	Sciota township, Shiawassee County
1 812	1 767	97.0	4	13	10	-	2	16	16	Scipio township, Hillsdale County
1 205	1 163	91.9	8	11	2	-	-	21	21	Scottville city, Mason County
1 191	1 176	97.8	-	3	1	-	-	11	11	Sebewa township, Ionia County
1 908	1 897	96.1	2	5	2	-	-	2	2	Sebewaing village, Huron County
2 851	2 831	96.2	2	5	4	-	-	9	9	Sebewaing township, Huron County
1 133	1 126	98.8	1	2	3	-	-	1	1	Secord township, Gladwin County
1 902	1 854	96.8	-	12	19	2	1	14	12	Selma township, Wexford County
1 243	1 221	93.7	3	11	1	-	-	7	7	Seneca township, Lenawee County
179	170	94.4	-	1	-	-	-	8	8	Seney township, Schoolcraft County

Table 4. **Race and Hispanic or Latino: 2000**—Con.

[For information on confidentiality protection, nonsampling error, and definitions, see text]

State County Place and County Subdivision	Total population	Race									Hispanic or Latino (of any race)
		One race						Two or more races			
		White	Black or African American	American Indian and Alaska Native	Asian	Native Hawaiian and Other Pacific Islander	Some other race	Number	Percent of total population	Two races excluding Some other race, and three or more races	
PLACE AND COUNTY SUBDIVISION—Con.											
Seville township, Gratiot County	2 375	2 314	5	10	1	-	13	32	1.3	28	53
Sharon township, Washtenaw County	1 678	1 622	7	3	2	1	28	15	0.9	13	51
Shelby CDP, Macomb County	65 159	61 870	553	158	1 374	12	291	901	1.4	483	1 112
Shelby charter township, Macomb County	65 159	61 870	553	158	1 374	12	291	901	1.4	483	1 112
Shelby village, Oceana County	1 914	1 557	2	27	1	2	295	30	1.6	20	522
Shelby township, Oceana County	3 951	3 431	4	44	3	4	381	84	2.1	44	724
Shepherd village, Isabella County	1 536	1 480	7	8	5	-	10	26	1.7	12	36
Sheridan township, Calhoun County	2 116	1 858	166	13	5	-	21	53	2.5	50	58
Sheridan township, Clare County	1 588	1 550	9	12	1	-	1	15	0.9	15	14
Sheridan township, Huron County	736	725	-	3	-	-	1	7	1.0	6	2
Sheridan township, Mason County	969	941	2	5	1	-	5	15	1.5	15	14
Sheridan township, Mecosta County	1 357	1 254	48	10	3	-	3	39	2.9	37	18
Sheridan village, Montcalm County	705	685	7	3	-	-	3	7	1.0	7	7
Sheridan charter township, Newaygo County	2 423	2 326	7	13	7	-	32	38	1.6	34	80
Sherman township, Gladwin County	1 029	1 005	1	8	3	2	2	8	0.8	8	5
Sherman township, Huron County	1 165	1 148	-	-	8	-	4	5	0.4	3	12
Sherman township, Iosco County	493	478	2	3	1	-	-	9	1.8	7	10
Sherman township, Isabella County	2 616	2 513	11	27	5	-	13	47	1.8	37	42
Sherman township, Keweenaw County	60	59	-	-	-	-	-	1	1.7	1	-
Sherman township, Mason County	1 090	1 039	7	10	1	-	1	32	2.9	31	11
Sherman township, Newaygo County	2 159	2 091	13	21	-	-	16	18	0.8	13	45
Sherman township, Osceola County	1 081	1 061	-	9	3	-	1	7	0.6	6	6
Sherman township, St. Joseph County	3 248	3 155	21	6	22	1	16	27	0.8	25	47
Sherwood village, Branch County	324	313	2	3	-	-	-	6	1.9	6	2
Sherwood township, Branch County	2 284	2 216	5	21	3	1	1	37	1.6	24	22
Shiawassee township, Shiawassee County	2 907	2 827	-	19	3	-	11	47	1.6	42	30
Shields CDP, Saginaw County	6 590	6 375	53	18	34	-	49	61	0.9	38	219
Shoreham village, Berrien County	860	795	18	2	32	-	7	6	0.7	4	8
Shorewood-Tower Hills-Harbert CDP, Berrien County	1 619	1 572	14	5	4	1	8	15	0.9	12	20
Sidney township, Montcalm County	2 563	2 499	11	19	4	-	11	19	0.7	17	23
Sigel township, Huron County	576	562	1	4	2	-	-	7	1.2	6	1
Silver Creek township, Cass County	3 491	3 160	29	41	5	-	198	58	1.7	34	352
Sims township, Arenac County	1 091	1 067	-	9	4	-	1	10	0.9	10	17
Skandia township, Marquette County	907	878	-	11	1	-	3	14	1.5	11	5
Skidway Lake CDP, Ogemaw County	3 147	3 011	11	53	-	-	1	71	2.3	66	45
Slagle township, Wexford County	569	562	-	5	-	-	-	2	0.4	2	-
Sodus township, Berrien County	2 139	1 865	179	6	1	5	27	56	2.6	47	187
Solon township, Kent County	4 662	4 490	12	54	13	-	28	65	1.4	40	81
Solon township, Leelanau County	1 542	1 499	2	13	11	-	5	12	0.8	12	7
Somerset township, Hillsdale County	4 277	4 187	16	9	7	2	19	37	0.9	31	59
Soo township, Chippewa County	2 652	2 216	3	297	10	-	-	126	4.8	125	10
South Arm township, Charlevoix County	1 844	1 772	-	31	2	-	23	16	0.9	14	30
South Branch township, Crawford County	1 842	1 830	1	2	2	-	-	7	0.4	7	9
South Branch township, Wexford County	330	324	-	-	-	-	1	5	1.5	4	5
Southfield city, Oakland County	78 296	30 406	42 454	157	2 416	24	498	2 341	3.0	1 415	934
Southfield township, Oakland County	14 430	13 332	523	19	313	2	42	199	1.4	131	177
Southgate city, Wayne County	30 136	28 224	635	151	502	13	256	355	1.2	240	1 198
South Gull Lake CDP, Kalamazoo County	1 526	1 518	-	2	1	-	-	5	0.3	3	16
South Haven city	5 021	4 155	644	35	35	-	52	100	2.0	73	117
Allegan County (part)	8	8	-	-	-	-	-	-	-	-	-
Van Buren County (part)	5 013	4 147	644	35	35	-	52	100	2.0	73	117
South Haven charter township, Van Buren County	4 046	3 322	510	29	17	-	78	90	2.2	72	216
South Lyon city, Oakland County	10 036	9 703	39	17	109	12	40	116	1.2	84	161
South Monroe CDP, Monroe County	6 370	5 904	187	12	75	1	74	117	1.8	91	154
South Range village, Houghton County	727	704	16	1	2	-	1	3	0.4	2	1
South Rockwood village, Monroe County	1 284	1 253	3	3	1	-	1	23	1.8	19	10
Spalding township, Menominee County	1 761	1 735	-	10	1	-	2	13	0.7	13	7
Sparta village, Kent County	4 159	3 980	26	7	17	-	78	51	1.2	46	149
Sparta township, Kent County	8 938	8 592	42	23	27	1	138	115	1.3	84	320
Spaulding township, Saginaw County	2 399	1 905	310	16	10	-	89	69	2.9	38	318
Speaker township, Sanilac County	1 408	1 366	3	9	2	-	8	20	1.4	17	16
Spencer township, Kent County	3 681	3 564	28	13	15	-	6	55	1.5	40	47
Spring Arbor CDP, Jackson County	2 188	2 086	40	5	26	7	6	18	0.8	13	24
Spring Arbor township, Jackson County	7 577	7 353	61	30	38	10	27	58	0.8	46	130
Springdale township, Manistee County	730	713	-	9	-	-	4	4	0.5	4	16
Springfield city, Calhoun County	5 189	4 478	399	50	71	1	56	134	2.6	120	130
Springfield township, Kalkaska County	1 270	1 236	6	10	-	1	-	17	1.3	17	5
Springfield township, Oakland County	13 338	12 897	146	62	73	1	35	124	0.9	105	264
Spring Lake village, Ottawa County	2 514	2 465	8	11	6	-	9	15	0.6	7	33
Spring Lake township, Ottawa County	13 140	12 792	43	55	68	-	57	125	1.0	94	206
Springport village, Jackson County	704	681	1	3	2	1	7	9	1.3	8	13
Springport township, Jackson County	2 182	2 132	6	11	2	1	9	21	1.0	18	25
Springvale township, Emmet County	1 727	1 662	1	42	1	1	2	18	1.0	18	17
Springville township, Wexford County	1 673	1 615	5	21	3	-	11	18	1.1	17	15
Spurr township, Baraga County	227	224	-	-	1	-	1	1	0.4	-	2
Stambaugh city, Iron County	1 243	1 190	-	29	4	-	3	17	1.4	16	6
Stambaugh township, Iron County	1 248	1 215	9	12	-	-	1	11	0.9	10	2
Standish city, Arenac County	1 581	1 526	4	10	14	-	13	14	0.9	13	32
Standish township, Arenac County	2 026	1 967	3	29	3	-	4	20	1.0	18	33
Stannard township, Ontonagon County	833	818	1	7	-	-	-	7	0.8	7	5
Stanton township, Houghton County	1 268	1 245	3	7	-	-	-	13	1.0	10	7
Stanton city, Montcalm County	1 504	1 443	3	6	4	-	17	31	2.1	17	73
Stanwood village, Mecosta County	204	203	-	-	-	-	-	1	0.5	1	-
Star township, Antrim County	745	728	-	9	-	-	2	6	0.8	3	7

Table 4. **Race and Hispanic or Latino: 2000**—Con.

[For information on confidentiality protection, nonsampling error, and definitions, see text]

Not Hispanic or Latino										
	One race							Two or more races		
	White									**State** **County** **Place and County Subdivision**
Total	Number	Percent of total population	Black or African American	American Indian and Alaska Native	Asian	Native Hawaiian and Other Pacific Islander	Some other race	Total	Two races excluding Some other race, and three or more races	
										PLACE AND COUNTY SUBDIVISION—Con.
2 322	2 276	95.8	5	10	1	-	1	29	27	Seville township, Gratiot County
1 627	1 602	95.5	7	2	2	-	1	13	13	Sharon township, Washtenaw County
64 047	61 122	93.8	547	145	1 366	10	36	821	455	Shelby CDP, Macomb County
64 047	61 122	93.8	547	145	1 366	10	36	821	455	Shelby charter township, Macomb County
1 392	1 343	70.2	1	26	1	2	-	19	16	Shelby village, Oceana County
3 227	3 144	79.6	2	31	3	4	1	42	39	Shelby township, Oceana County
1 500	1 458	94.9	7	8	5	-	3	19	12	Shepherd village, Isabella County
2 058	1 822	86.1	163	12	4	-	6	51	50	Sheridan township, Calhoun County
1 574	1 537	96.8	9	12	1	-	-	15	15	Sheridan township, Clare County
734	724	98.4	-	3	-	-	-	7	6	Sheridan township, Huron County
955	933	96.3	2	5	1	-	-	14	14	Sheridan township, Mason County
1 339	1 246	91.8	47	10	1	-	-	35	33	Sheridan township, Mecosta County
698	681	96.6	7	3	-	-	-	7	7	Sheridan village, Montcalm County
2 343	2 292	94.6	2	12	7	-	-	30	30	Sheridan charter township, Newaygo County
1 024	1 001	97.3	1	8	3	2	1	8	8	Sherman township, Gladwin County
1 153	1 141	97.9	-	-	8	-	-	4	2	Sherman township, Huron County
483	470	95.3	2	3	1	-	-	7	7	Sherman township, Iosco County
2 574	2 490	95.2	11	27	5	-	2	39	37	Sherman township, Isabella County
60	59	98.3	-	-	-	-	-	1	1	Sherman township, Keweenaw County
1 079	1 029	94.4	7	10	1	-	1	31	31	Sherman township, Mason County
2 114	2 064	95.6	12	20	-	-	2	16	12	Sherman township, Newaygo County
1 075	1 055	97.6	-	9	3	-	1	7	6	Sherman township, Osceola County
3 201	3 124	96.2	21	6	22	1	1	26	25	Sherman township, St. Joseph County
322	312	96.3	2	2	-	-	-	6	6	Sherwood village, Branch County
2 262	2 203	96.5	5	19	3	1	-	31	23	Sherwood township, Branch County
2 877	2 815	96.8	-	17	3	-	-	42	38	Shiawassee township, Shiawassee County
6 371	6 231	94.6	50	12	33	-	1	44	35	Shields CDP, Saginaw County
852	793	92.2	18	2	32	-	2	5	4	Shoreham village, Berrien County
1 599	1 560	96.4	14	5	4	1	1	14	12	Shorewood-Tower Hills-Harbert CDP, Berrien County
2 540	2 487	97.0	11	19	4	-	-	19	17	Sidney township, Montcalm County
575	561	97.4	1	4	2	-	-	7	6	Sigel township, Huron County
3 139	3 034	86.9	26	33	5	-	5	36	33	Silver Creek township, Cass County
1 074	1 053	96.5	-	9	4	-	-	8	8	Sims township, Arenac County
902	875	96.5	-	11	1	-	1	14	11	Skandia township, Marquette County
3 102	2 983	94.8	11	51	-	-	-	57	57	Skidway Lake CDP, Ogemaw County
569	562	98.8	-	5	-	-	-	2	2	Slagle township, Wexford County
1 952	1 727	80.7	176	6	1	5	2	35	34	Sodus township, Berrien County
4 581	4 463	95.7	11	51	13	-	2	41	37	Solon township, Kent County
1 535	1 496	97.0	2	13	11	-	1	12	12	Solon township, Leelanau County
4 218	4 153	97.1	16	9	7	2	1	30	29	Somerset township, Hillsdale County
2 642	2 206	83.2	3	297	10	-	-	126	125	Soo township, Chippewa County
1 814	1 764	95.7	-	30	2	-	3	15	14	South Arm township, Charlevoix County
1 833	1 822	98.9	1	2	2	-	-	6	6	South Branch township, Crawford County
325	320	97.0	-	-	-	-	-	5	4	South Branch township, Wexford County
77 362	30 025	38.3	42 259	147	2 404	24	309	2 194	1 356	Southfield city, Oakland County
14 253	13 207	91.5	519	18	313	2	17	177	130	Southfield township, Oakland County
28 938	27 382	90.9	624	131	501	9	8	283	220	Southgate city, Wayne County
1 510	1 503	98.5	-	1	1	-	-	5	3	South Gull Lake CDP, Kalamazoo County
4 904	4 104	81.7	635	31	35	-	19	80	71	South Haven city
8	8	100.0	-	-	-	-	-	-	-	Allegan County (part)
4 896	4 096	81.7	635	31	35	-	19	80	71	Van Buren County (part)
3 830	3 201	79.1	506	29	17	-	10	67	63	South Haven charter township, Van Buren County
9 875	9 591	95.6	39	16	105	8	10	106	83	South Lyon city, Oakland County
6 216	5 835	91.6	179	11	75	1	9	106	86	South Monroe CDP, Monroe County
726	704	96.8	16	1	2	-	-	3	2	South Range village, Houghton County
1 274	1 244	96.9	3	3	1	-	-	23	19	South Rockwood village, Monroe County
1 754	1 730	98.2	-	10	1	-	1	12	12	Spalding township, Menominee County
4 010	3 912	94.1	24	7	17	-	4	46	46	Sparta village, Kent County
8 618	8 437	94.4	37	22	27	1	7	87	84	Sparta township, Kent County
2 081	1 727	72.0	306	15	10	-	-	23	21	Spaulding township, Saginaw County
1 392	1 360	96.6	3	9	2	-	-	18	17	Speaker township, Sanilac County
3 634	3 536	96.1	28	12	15	-	2	41	38	Spencer township, Kent County
2 164	2 071	94.7	40	5	26	7	1	14	12	Spring Arbor CDP, Jackson County
7 447	7 263	95.9	61	24	38	10	2	49	44	Spring Arbor township, Jackson County
714	702	96.2	-	8	-	-	-	4	4	Springdale township, Manistee County
5 059	4 428	85.3	388	48	70	-	8	117	115	Springfield city, Calhoun County
1 265	1 232	97.0	6	9	-	1	-	17	17	Springfield township, Kalkaska County
13 074	12 703	95.2	139	52	72	1	9	98	94	Springfield township, Oakland County
2 481	2 455	97.7	8	8	5	-	-	5	5	Spring Lake village, Ottawa County
12 934	12 678	96.5	42	50	66	-	-	98	84	Spring Lake township, Ottawa County
691	677	96.2	1	3	2	-	-	8	8	Springport village, Jackson County
2 157	2 118	97.1	6	11	2	-	1	19	18	Springport township, Jackson County
1 710	1 647	95.4	1	42	1	1	-	18	18	Springvale township, Emmet County
1 658	1 603	95.8	5	21	3	-	8	18	17	Springville township, Wexford County
225	224	98.7	-	-	-	-	-	1	-	Spurr township, Baraga County
1 237	1 189	95.7	-	29	4	-	-	15	15	Stambaugh city, Iron County
1 246	1 214	97.3	9	12	-	-	-	11	10	Stambaugh township, Iron County
1 549	1 504	95.1	4	10	14	-	4	13	12	Standish city, Arenac County
1 993	1 941	95.8	3	28	3	-	-	18	18	Standish township, Arenac County
828	813	97.6	1	7	-	-	-	7	7	Stannard township, Ontonagon County
1 261	1 239	97.7	2	7	-	-	-	13	10	Stanton township, Houghton County
1 431	1 401	93.2	3	6	4	-	-	17	15	Stanton city, Montcalm County
204	203	99.5	-	-	-	-	-	1	1	Stanwood village, Mecosta County
738	725	97.3	-	9	-	-	-	4	3	Star township, Antrim County

Table 4. **Race and Hispanic or Latino: 2000**—Con.

[For information on confidentiality protection, nonsampling error, and definitions, see text]

State County Place and County Subdivision	Total population	Race									Hispanic or Latino (of any race)
		One race						Two or more races			
		White	Black or African American	American Indian and Alaska Native	Asian	Native Hawaiian and Other Pacific Islander	Some other race	Number	Percent of total population	Two races excluding Some other race, and three or more races	
PLACE AND COUNTY SUBDIVISION—Con.											
Stephenson city, Menominee County	875	859	1	1	3	1	-	10	1.1	10	1
Stephenson township, Menominee County	716	706	-	2	-	-	-	8	1.1	8	2
Sterling village, Arenac County	533	520	-	2	-	-	2	9	1.7	9	6
Sterling Heights city, Macomb County	124 471	112 899	1 614	260	6 123	45	418	3 112	2.5	1 136	1 665
Stevensville village, Berrien County	1 191	1 146	15	3	9	-	4	14	1.2	13	9
Stockbridge village, Ingham County	1 260	1 231	-	10	3	-	6	10	0.8	9	13
Stockbridge township, Ingham County	3 435	3 346	11	17	5	-	15	41	1.2	37	54
Stony Point CDP, Monroe County	1 775	1 707	10	23	6	2	9	18	1.0	14	40
Stronach township, Manistee County	804	767	-	22	1	-	3	11	1.4	9	6
Sturgis city, St. Joseph County	11 285	10 306	139	39	78	-	540	183	1.6	124	1 499
Sturgis township, St. Joseph County	2 403	2 265	17	5	39	-	51	26	1.1	19	155
Sugar Island township, Chippewa County	683	434	-	205	-	-	2	42	6.1	40	3
Sullivan township, Muskegon County	2 477	2 410	18	9	5	-	17	18	0.7	16	55
Summerfield township, Clare County	453	447	-	2	-	-	-	4	0.9	4	4
Summerfield township, Monroe County	3 233	3 171	8	3	2	-	42	7	0.2	5	90
Summit township, Jackson County	21 534	19 752	906	57	315	17	137	350	1.6	295	398
Summit township, Mason County	1 021	994	1	6	1	1	9	9	0.9	9	24
Sumner township, Gratiot County	1 911	1 865	3	10	1	-	8	24	1.3	11	48
Sumpter township, Wayne County	11 856	10 040	1 462	62	21	-	59	212	1.8	181	211
Sunfield village, Eaton County	591	573	3	1	-	-	4	10	1.7	10	11
Sunfield township, Eaton County	2 177	2 118	5	2	2	-	16	34	1.6	29	50
Superior township, Chippewa County	1 329	964	1	285	-	-	-	79	5.9	77	7
Superior township, Washtenaw County	10 740	6 767	3 309	51	247	3	76	287	2.7	238	197
Surrey township, Clare County	3 555	3 474	10	35	10	-	4	22	0.6	22	39
Suttons Bay village, Leelanau County	589	571	2	7	2	-	6	1	0.2	1	16
Suttons Bay township, Leelanau County	2 982	2 252	6	567	3	-	103	51	1.7	44	194
Swan Creek township, Saginaw County	2 536	2 478	4	12	1	-	11	30	1.2	24	59
Swartz Creek city, Genesee County	5 102	4 889	62	18	32	1	22	78	1.5	54	107
Sweetwater township, Lake County	238	225	6	1	-	-	-	6	2.5	6	3
Sylvan township, Osceola County	1 033	991	5	15	-	-	1	21	2.0	19	7
Sylvan township, Washtenaw County	6 425	6 243	43	20	33	3	17	66	1.0	54	82
Sylvan Lake city, Oakland County	1 735	1 655	21	8	14	-	-	37	2.1	22	19
Tallmadge township, Ottawa County	6 881	6 732	21	22	21	-	30	55	0.8	38	63
Tawas township, Iosco County	1 684	1 649	5	11	7	-	2	10	0.6	10	11
Tawas City city, Iosco County	2 005	1 951	11	10	13	-	6	14	0.7	8	16
Taylor city, Wayne County	65 868	56 731	5 763	448	1 072	21	492	1 341	2.0	1 017	2 131
Taymouth township, Saginaw County	4 624	4 421	30	31	9	6	38	89	1.9	55	159
Tecumseh city, Lenawee County	8 574	8 218	16	54	59	1	128	98	1.1	61	377
Tecumseh township, Lenawee County	1 881	1 835	9	11	11	-	4	11	0.6	9	46
Tekonsha village, Calhoun County	712	687	1	4	-	-	-	20	2.8	17	6
Tekonsha township, Calhoun County	1 734	1 695	2	6	-	-	1	30	1.7	27	14
Temperance CDP, Monroe County	7 757	7 610	15	11	41	1	31	48	0.6	29	150
Texas township, Kalamazoo County	10 919	10 297	165	19	266	3	46	123	1.1	100	170
Thetford township, Genesee County	8 277	7 815	241	57	20	-	42	102	1.2	81	155
Thomas township, Saginaw County	11 877	11 533	74	26	81	-	73	90	0.8	52	314
Thompson township, Schoolcraft County	671	590	2	64	1	-	2	12	1.8	12	2
Thompsonville village, Benzie County	457	439	-	11	1	-	5	1	0.2	-	1
Thornapple township, Barry County	6 685	6 477	10	28	31	4	42	93	1.4	79	94
Three Oaks village, Berrien County	1 829	1 762	17	14	2	-	12	22	1.2	16	34
Three Oaks township, Berrien County	2 949	2 855	26	14	3	-	12	39	1.3	33	48
Three Rivers city, St. Joseph County	7 328	6 182	773	30	50	-	125	168	2.3	144	199
Tilden township, Marquette County	1 003	991	1	3	1	1	-	6	0.6	5	5
Tittabawassee township, Saginaw County	7 706	6 729	685	41	37	3	60	151	2.0	113	232
Tobacco township, Gladwin County	2 552	2 526	-	3	6	1	1	15	0.6	15	37
Tompkins township, Jackson County	2 758	2 668	14	5	4	-	22	45	1.6	41	37
Torch Lake township, Antrim County	1 159	1 124	9	2	1	-	11	12	1.0	6	29
Torch Lake township, Houghton County	1 860	1 841	8	2	1	-	1	7	0.4	6	6
Traverse City city	14 532	13 950	95	142	72	5	70	198	1.4	176	242
Grand Traverse County (part)	14 383	13 812	94	139	72	5	70	191	1.3	170	234
Leelanau County (part)	149	138	1	3	-	-	-	7	4.7	6	8
Trenton city, Wayne County	19 584	18 981	73	81	152	5	45	247	1.3	193	390
Trout Lake township, Chippewa County	465	427	-	26	-	-	-	12	2.6	12	1
Trowbridge township, Allegan County	2 519	2 436	27	5	10	-	21	20	0.8	16	51
Trowbridge Park CDP, Marquette County	2 012	1 910	-	47	24	-	2	29	1.4	27	9
Troy township, Newaygo County	243	226	5	-	-	-	12	-	-	-	12
Troy city, Oakland County	80 959	66 627	1 694	125	10 730	18	292	1 473	1.8	824	1 184
Turin township, Marquette County	131	125	-	4	-	-	1	1	0.8	1	1
Turner village, Arenac County	139	134	-	2	-	-	-	3	2.2	3	-
Turner township, Arenac County	642	627	1	2	2	-	3	7	1.1	6	5
Tuscarora township, Cheboygan County	3 091	2 990	1	39	2	-	5	54	1.7	48	31
Tuscola township, Tuscola County	2 152	2 117	-	9	7	-	14	5	0.2	2	26
Tustin village, Osceola County	237	234	-	-	3	-	-	-	-	-	-
Twining village, Arenac County	192	192	-	-	-	-	-	-	-	-	2
Twin Lake CDP, Muskegon County	1 613	1 540	9	27	1	-	6	30	1.9	26	31
Tyrone township, Kent County	4 304	4 174	5	12	9	-	66	38	0.9	33	212
Tyrone township, Livingston County	8 459	8 274	5	34	52	-	21	73	0.9	59	81
Ubly village, Huron County	873	863	2	1	2	-	3	2	0.2	1	7
Unadilla township, Livingston County	3 190	3 105	12	14	12	-	2	45	1.4	38	40
Union township, Branch County	3 121	3 012	12	16	10	-	12	59	1.9	56	28
Union township, Grand Traverse County	417	407	-	5	-	-	-	5	1.2	5	3
Union charter township, Isabella County	7 615	6 900	138	291	80	-	51	155	2.0	134	180
Union City village	1 804	1 730	11	7	8	-	10	38	2.1	36	19
Branch County (part)	1 770	1 696	11	7	8	-	10	38	2.1	36	16
Calhoun County (part)	34	34	-	-	-	-	-	-	-	-	3

Table 4. **Race and Hispanic or Latino: 2000**—Con.

[For information on confidentiality protection, nonsampling error, and definitions, see text]

Not Hispanic or Latino										
	One race							Two or more races		
	White									**State** **County** **Place and County Subdivision**
Total	Number	Percent of total population	Black or African American	American Indian and Alaska Native	Asian	Native Hawaiian and Other Pacific Islander	Some other race	Total	Two races excluding Some other race, and three or more races	
										PLACE AND COUNTY SUBDIVISION—Con.
874	858	98.1	1	1	3	1	-	10	10	Stephenson city, Menominee County
714	704	98.3	-	2	-	-	-	8	8	Stephenson township, Menominee County
527	516	96.8	-	2	-	-	-	9	9	Sterling village, Arenac County
122 806	111 743	89.8	1 602	239	6 100	35	122	2 965	1 093	Sterling Heights city, Macomb County
1 182	1 142	95.9	15	3	9	-	-	13	13	Stevensville village, Berrien County
1 247	1 226	97.3	-	10	3	-	-	8	8	Stockbridge village, Ingham County
3 381	3 310	96.4	10	16	5	-	2	38	36	Stockbridge township, Ingham County
1 735	1 677	94.5	10	23	5	2	2	16	14	Stony Point CDP, Monroe County
798	765	95.1	-	22	1	-	1	9	9	Stronach township, Manistee County
9 786	9 424	83.5	115	32	78	-	9	128	115	Sturgis city, St. Joseph County
2 248	2 170	90.3	17	-	39	-	1	21	17	Sturgis township, St. Joseph County
680	432	63.3	-	205	-	-	1	42	40	Sugar Island township, Chippewa County
2 422	2 376	95.9	18	7	5	-	-	16	16	Sullivan township, Muskegon County
449	445	98.2	-	-	-	-	-	4	4	Summerfield township, Clare County
3 143	3 122	96.6	8	3	2	-	1	7	5	Summerfield township, Monroe County
21 136	19 514	90.6	894	52	315	17	37	307	282	Summit township, Jackson County
997	980	96.0	1	6	1	-	-	9	9	Summit township, Mason County
1 863	1 835	96.0	3	10	1	-	2	12	10	Sumner township, Gratiot County
11 645	9 895	83.5	1 456	55	21	-	24	194	176	Sumpter township, Wayne County
580	566	95.8	3	1	-	-	-	10	10	Sunfield village, Eaton County
2 127	2 089	96.0	5	2	2	-	-	29	29	Sunfield township, Eaton County
1 322	961	72.3	1	282	-	-	-	78	76	Superior township, Chippewa County
10 543	6 674	62.1	3 294	41	246	3	19	266	236	Superior township, Washtenaw County
3 516	3 441	96.8	10	34	9	-	-	22	22	Surrey township, Clare County
573	563	95.6	2	5	2	-	-	1	1	Suttons Bay village, Leelanau County
2 788	2 215	74.3	5	526	3	-	3	36	35	Suttons Bay township, Leelanau County
2 477	2 434	96.0	4	12	1	-	-	26	24	Swan Creek township, Saginaw County
4 995	4 813	94.3	60	18	32	1	8	63	50	Swartz Creek city, Genesee County
235	222	93.3	6	1	-	-	-	6	6	Sweetwater township, Lake County
1 026	986	95.5	5	14	-	-	-	21	19	Sylvan township, Osceola County
6 343	6 175	96.1	43	20	33	3	8	61	54	Sylvan township, Washtenaw County
1 716	1 639	94.5	19	7	14	-	-	37	22	Sylvan Lake city, Oakland County
6 818	6 705	97.4	21	22	21	-	3	46	36	Tallmadge township, Ottawa County
1 673	1 641	97.4	5	10	7	-	-	10	10	Tawas township, Iosco County
1 989	1 945	97.0	11	9	13	-	2	9	7	Tawas City city, Iosco County
63 737	55 338	84.0	5 721	403	1 064	19	77	1 115	948	Taylor city, Wayne County
4 465	4 333	93.7	30	28	9	-	2	63	53	Taymouth township, Saginaw County
8 197	7 999	93.3	15	48	58	1	14	62	54	Tecumseh city, Lenawee County
1 835	1 796	95.5	9	10	11	-	-	9	9	Tecumseh township, Lenawee County
706	681	95.6	1	4	-	-	-	20	17	Tekonsha village, Calhoun County
1 720	1 683	97.1	2	6	-	-	-	29	26	Tekonsha township, Calhoun County
7 607	7 512	96.8	14	10	39	1	-	31	28	Temperance CDP, Monroe County
10 749	10 184	93.3	163	16	264	3	11	108	99	Texas township, Kalamazoo County
8 122	7 724	93.3	240	50	20	-	4	84	79	Thetford township, Genesee County
11 563	11 332	95.4	71	20	79	-	2	59	49	Thomas township, Saginaw County
669	589	87.8	2	64	1	-	2	11	11	Thompson township, Schoolcraft County
456	438	95.8	-	11	1	-	5	1	-	Thompsonville village, Benzie County
6 591	6 435	96.3	10	26	31	4	6	79	72	Thornapple township, Barry County
1 795	1 747	95.5	17	13	2	-	2	14	14	Three Oaks village, Berrien County
2 901	2 826	95.8	26	13	3	-	2	31	31	Three Oaks township, Berrien County
7 129	6 120	83.5	770	28	50	-	11	150	134	Three Rivers city, St. Joseph County
998	987	98.4	1	3	-	1	-	6	5	Tilden township, Marquette County
7 474	6 602	85.7	674	32	37	3	1	125	103	Tittabawassee township, Saginaw County
2 515	2 491	97.6	-	3	6	1	-	14	14	Tobacco township, Gladwin County
2 721	2 651	96.1	14	5	4	-	2	45	41	Tompkins township, Jackson County
1 130	1 106	95.4	9	2	1	-	-	12	6	Torch Lake township, Antrim County
1 854	1 835	98.7	8	2	1	-	1	7	6	Torch Lake township, Houghton County
14 290	13 803	95.0	91	132	72	2	11	179	167	Traverse City city
14 149	13 672	95.1	90	129	72	2	11	173	161	Grand Traverse County (part)
141	131	87.9	1	3	-	-	-	6	6	Leelanau County (part)
19 194	18 688	95.4	73	78	150	4	1	200	176	Trenton city, Wayne County
464	426	91.6	-	26	-	-	-	12	12	Trout Lake township, Chippewa County
2 468	2 409	95.6	27	4	10	-	1	17	15	Trowbridge township, Allegan County
2 003	1 903	94.6	-	47	24	-	-	29	27	Trowbridge Park CDP, Marquette County
231	226	93.0	5	-	-	-	-	-	-	Troy township, Newaygo County
79 775	65 809	81.3	1 678	105	10 713	18	79	1 373	787	Troy city, Oakland County
130	125	95.4	-	4	-	-	-	1	1	Turin township, Marquette County
139	134	96.4	-	2	-	-	-	3	3	Turner village, Arenac County
637	626	97.5	1	2	2	-	-	6	6	Turner township, Arenac County
3 060	2 970	96.1	1	38	2	-	-	49	46	Tuscarora township, Cheboygan County
2 126	2 108	98.0	-	9	7	-	-	2	2	Tuscola township, Tuscola County
237	234	98.7	-	-	3	-	-	-	-	Tustin village, Osceola County
190	190	99.0	-	-	-	-	-	-	-	Twining village, Arenac County
1 582	1 522	94.4	9	21	1	-	-	29	26	Twin Lake CDP, Muskegon County
4 092	4 036	93.8	5	11	6	-	-	34	33	Tyrone township, Kent County
8 378	8 216	97.1	5	33	52	-	2	70	59	Tyrone township, Livingston County
866	859	98.4	2	1	2	-	-	2	1	Ubly village, Huron County
3 150	3 073	96.3	12	14	12	-	-	39	37	Unadilla township, Livingston County
3 093	2 997	96.0	12	13	10	-	2	59	56	Union township, Branch County
414	404	96.9	-	5	-	-	-	5	5	Union township, Grand Traverse County
7 435	6 824	89.6	135	261	79	-	6	130	119	Union charter township, Isabella County
1 785	1 720	95.3	11	7	8	-	1	38	36	Union City village
1 754	1 689	95.4	11	7	8	-	1	38	36	Branch County (part)
31	31	91.2	-	-	-	-	-	-	-	Calhoun County (part)

Table 4. **Race and Hispanic or Latino: 2000**—Con.

[For information on confidentiality protection, nonsampling error, and definitions, see text]

State County Place and County Subdivision	Total population	Race									Hispanic or Latino (of any race)
		One race						Two or more races			
		White	Black or African American	American Indian and Alaska Native	Asian	Native Hawaiian and Other Pacific Islander	Some other race	Number	Percent of total population	Two races excluding Some other race, and three or more races	
PLACE AND COUNTY SUBDIVISION—Con.											
Unionville village, Tuscola County	605	587	-	-	5	-	2	11	1.8	5	17
Utica city, Macomb County	4 577	4 292	42	17	117	-	34	75	1.6	43	96
Valley township, Allegan County	1 831	1 753	35	8	6	-	20	9	0.5	8	36
Van Buren township, Wayne County	23 559	19 468	2 835	128	440	10	121	557	2.4	436	529
Vandalia village, Cass County	429	160	204	1	36	-	5	23	5.4	21	11
Vanderbilt village, Otsego County	587	574	1	10	-	-	-	2	0.3	2	-
Vandercook Lake CDP, Jackson County	4 809	4 623	57	26	3	2	27	71	1.5	62	115
Vassar city, Tuscola County	2 823	2 496	233	6	6	-	38	44	1.6	36	83
Vassar township, Tuscola County	4 356	4 215	20	22	19	-	19	61	1.4	45	97
Venice township, Shiawassee County	2 588	2 528	2	6	2	-	18	32	1.2	27	51
Vergennes township, Kent County	3 611	3 520	23	7	28	-	17	16	0.4	13	78
Vermontville village, Eaton County	789	767	-	6	2	-	2	12	1.5	12	4
Vermontville township, Eaton County	2 100	2 043	1	6	9	-	8	33	1.6	27	27
Vernon township, Isabella County	1 342	1 308	5	8	2	-	2	17	1.3	11	45
Vernon village, Shiawassee County	847	829	1	6	1	-	2	8	0.9	3	15
Vernon township, Shiawassee County	4 980	4 853	6	25	9	-	26	61	1.2	50	89
Verona township, Huron County	1 349	1 327	-	10	6	-	2	4	0.3	4	20
Vevay township, Ingham County	3 614	3 488	28	11	12	-	37	38	1.1	27	73
Vicksburg village, Kalamazoo County	2 320	2 236	8	7	19	-	13	37	1.6	37	38
Victor township, Clinton County	3 275	3 198	14	6	2	-	22	33	1.0	30	57
Victory township, Mason County	1 444	1 385	8	12	6	-	14	19	1.3	17	27
Vienna township, Genesee County	13 108	12 583	147	67	45	1	102	163	1.2	133	258
Vienna township, Montmorency County	572	563	-	1	-	-	-	8	1.4	7	2
Village of Clarkston city, Oakland County	962	931	3	1	4	1	1	21	2.2	20	10
Village of Lake Isabella village, Isabella County	1 243	1 189	9	17	3	-	5	20	1.6	18	19
Volinia township, Cass County	1 174	1 100	30	4	3	-	21	16	1.4	16	44
Wakefield city, Gogebic County	2 085	2 048	-	10	1	-	-	26	1.2	22	4
Wakefield township, Gogebic County	364	356	-	-	3	-	-	5	1.4	5	3
Wakeshma township, Kalamazoo County	1 414	1 380	7	1	5	-	9	12	0.8	12	9
Waldron village, Hillsdale County	590	577	2	2	-	-	-	9	1.5	7	6
Wales township, St. Clair County	2 986	2 859	97	10	2	-	4	14	0.5	12	32
Walker township, Cheboygan County	292	285	-	1	-	-	3	3	1.0	3	-
Walker city, Kent County	21 842	20 643	322	100	213	9	238	317	1.5	236	601
Walkerville village, Oceana County	254	224	6	5	-	-	16	3	1.2	2	37
Walled Lake city, Oakland County	6 713	6 400	49	21	114	-	33	96	1.4	71	113
Walton township, Eaton County	2 011	1 983	5	7	3	1	3	9	0.4	8	20
Warner township, Antrim County	389	368	1	5	-	-	-	15	3.9	14	3
Warren city, Macomb County	138 247	126 205	3 697	494	4 275	30	467	3 079	2.2	2 001	1 868
Warren township, Midland County	2 107	2 063	-	6	4	2	4	28	1.3	26	16
Washington township, Gratiot County	909	892	1	3	-	2	6	5	0.6	4	16
Washington township, Macomb County	19 080	18 552	94	50	118	4	111	151	0.8	113	458
Washington township, Sanilac County	1 636	1 601	1	4	3	-	7	20	1.2	13	38
Waterford CDP, Oakland County	73 150	67 777	2 114	259	926	9	829	1 236	1.7	800	2 863
Waterford township, Oakland County	73 150	67 777	2 114	259	926	9	829	1 236	1.7	800	2 863
Waterloo township, Jackson County	3 069	2 931	88	13	4	-	11	22	0.7	21	22
Watersmeet township, Gogebic County	1 472	1 174	2	264	1	-	7	24	1.6	24	15
Watertown township, Clinton County	4 162	4 000	29	8	32	5	48	40	1.0	34	100
Watertown township, Sanilac County	1 376	1 333	5	6	8	-	10	14	1.0	11	30
Watertown township, Tuscola County	2 231	2 196	4	13	1	-	5	12	0.5	12	16
Watervliet city, Berrien County	1 843	1 795	6	4	9	-	7	22	1.2	22	20
Watervliet township, Berrien County	3 392	3 177	58	30	11	-	77	39	1.1	36	143
Watson township, Allegan County	2 086	2 046	2	14	3	-	11	10	0.5	7	52
Waucedah township, Dickinson County	800	790	1	1	1	-	-	7	0.9	3	5
Waverly township, Cheboygan County	472	460	-	4	-	-	1	7	1.5	4	5
Waverly CDP, Eaton County	16 194	13 170	1 732	58	545	8	253	428	2.6	313	739
Waverly township, Van Buren County	2 467	2 339	36	17	5	-	29	41	1.7	36	56
Wawatam township, Emmet County	705	665	2	31	1	-	-	6	0.9	5	6
Wayland city, Allegan County	3 939	3 811	25	36	6	2	25	34	0.9	26	82
Wayland township, Allegan County	3 013	2 906	12	44	9	-	24	18	0.6	17	66
Wayne township, Cass County	2 861	2 644	60	39	6	-	60	52	1.8	49	104
Wayne city, Wayne County	19 051	16 072	2 151	117	275	8	82	346	1.8	256	369
Weare township, Oceana County	1 261	1 165	3	11	1	-	56	25	2.0	17	133
Webber township, Lake County	1 875	1 188	554	36	4	-	20	73	3.9	64	68
Webberville village, Ingham County	1 503	1 458	9	4	5	-	6	21	1.4	20	16
Webster township, Washtenaw County	5 198	5 052	32	16	45	-	13	40	0.8	35	60
Weesaw township, Berrien County	2 065	1 956	2	10	5	-	70	22	1.1	21	83
Weidman CDP, Isabella County	879	834	3	31	2	-	2	7	0.8	7	9
Weldon township, Benzie County	530	508	-	13	-	-	6	3	0.6	2	9
Wellington township, Alpena County	296	290	1	2	-	-	-	3	1.0	-	-
Wells township, Delta County	5 044	4 866	3	78	17	4	4	72	1.4	66	22
Wells township, Marquette County	292	286	-	5	-	-	-	1	0.3	1	1
Wells township, Tuscola County	1 946	1 863	26	18	3	1	8	27	1.4	27	26
West Bloomfield township, Oakland County	64 860	54 644	3 360	78	5 063	11	246	1 458	2.2	606	905
West Bloomfield Township CDP, Oakland County	64 862	54 646	3 360	78	5 063	11	246	1 458	2.2	606	905
West Branch township, Dickinson County	67	60	-	4	-	-	-	3	4.5	-	3
West Branch township, Marquette County	1 648	1 510	5	49	8	-	24	52	3.2	52	29
West Branch township, Missaukee County	532	510	1	6	-	-	3	12	2.3	12	5
West Branch city, Ogemaw County	1 926	1 833	2	10	50	-	3	28	1.5	28	14
West Branch township, Ogemaw County	2 628	2 588	4	6	4	-	2	24	0.9	18	21
West Ishpeming CDP, Marquette County	2 792	2 750	5	4	7	-	5	21	0.8	20	14
Westland city, Wayne County	86 602	75 527	5 867	396	2 437	28	582	1 765	2.0	1 213	2 138
West Monroe CDP, Monroe County	3 893	3 756	38	10	25	-	27	37	1.0	34	69
Westphalia village, Clinton County	876	871	-	2	-	-	-	3	0.3	2	-
Westphalia township, Clinton County	2 257	2 234	3	5	2	-	1	12	0.5	9	5
West Traverse township, Emmet County	1 448	1 414	2	22	1	-	-	9	0.6	6	12
Westwood CDP, Kalamazoo County	9 122	7 777	966	13	143	1	65	157	1.7	135	125

Table 4. **Race and Hispanic or Latino: 2000**—Con.

[For information on confidentiality protection, nonsampling error, and definitions, see text]

Not Hispanic or Latino										
	One race							Two or more races		
	White									**State** **County** **Place and County Subdivision**
Total	Number	Percent of total population	Black or African American	American Indian and Alaska Native	Asian	Native Hawaiian and Other Pacific Islander	Some other race	Total	Two races excluding Some other race, and three or more races	
										PLACE AND COUNTY SUBDIVISION—Con.
588	578	95.5	-	-	5	-	-	5	5	Unionville village, Tuscola County
4 481	4 232	92.5	42	15	117	-	7	68	38	Utica city, Macomb County
1 795	1 738	94.9	33	8	6	-	3	7	6	Valley township, Allegan County
23 030	19 135	81.2	2 820	115	438	9	25	488	405	Van Buren township, Wayne County
418	155	36.1	204	1	31	-	4	23	21	Vandalia village, Cass County
587	574	97.8	1	10	-	-	-	2	2	Vanderbilt village, Otsego County
4 694	4 556	94.7	53	22	3	2	1	57	55	Vandercook Lake CDP, Jackson County
2 740	2 457	87.0	232	5	6	-	1	39	36	Vassar city, Tuscola County
4 259	4 157	95.4	19	21	15	-	-	47	43	Vassar township, Tuscola County
2 537	2 497	96.5	2	6	2	-	1	29	26	Venice township, Shiawassee County
3 533	3 459	95.8	23	7	25	-	6	13	11	Vergennes township, Kent County
785	765	97.0	-	6	2	-	-	12	12	Vermontville village, Eaton County
2 073	2 030	96.7	1	6	9	-	-	27	27	Vermontville township, Eaton County
1 297	1 273	94.9	5	8	1	-	-	10	10	Vernon township, Isabella County
832	825	97.4	1	2	1	-	-	3	3	Vernon village, Shiawassee County
4 891	4 804	96.5	6	20	9	-	-	52	50	Vernon township, Shiawassee County
1 329	1 309	97.0	-	10	6	-	-	4	4	Verona township, Huron County
3 541	3 460	95.7	25	10	12	-	6	28	25	Vevay township, Ingham County
2 282	2 210	95.3	8	7	19	-	4	34	34	Vicksburg village, Kalamazoo County
3 218	3 158	96.4	14	6	2	-	6	32	30	Victor township, Clinton County
1 417	1 370	94.9	8	12	6	-	4	17	17	Victory township, Mason County
12 850	12 444	94.9	147	66	45	-	13	135	124	Vienna township, Genesee County
570	561	98.1	-	1	-	-	-	8	7	Vienna township, Montmorency County
952	926	96.3	3	1	4	1	-	17	16	Village of Clarkston city, Oakland County
1 224	1 175	94.5	9	17	3	-	1	19	18	Village of Lake Isabella village, Isabella County
1 130	1 077	91.7	30	4	3	-	-	16	16	Volinia township, Cass County
2 081	2 045	98.1	-	9	1	-	-	26	22	Wakefield city, Gogebic County
361	353	97.0	-	-	3	-	-	5	5	Wakefield township, Gogebic County
1 405	1 379	97.5	7	1	5	-	1	12	12	Wakeshma township, Kalamazoo County
584	573	97.1	2	2	-	-	-	7	7	Waldron village, Hillsdale County
2 954	2 832	94.8	97	10	2	-	-	13	12	Wales township, St. Clair County
292	285	97.6	-	1	-	-	3	3	3	Walker township, Cheboygan County
21 241	20 350	93.2	312	90	213	9	19	248	212	Walker city, Kent County
217	207	81.5	6	3	-	-	-	1	-	Walkerville village, Oceana County
6 600	6 331	94.3	49	20	114	-	5	81	67	Walled Lake city, Oakland County
1 991	1 971	98.0	5	4	3	1	-	7	7	Walton township, Eaton County
386	365	93.8	1	5	-	-	-	15	14	Warner township, Antrim County
136 379	124 936	90.4	3 676	466	4 240	28	168	2 865	1 911	Warren city, Macomb County
2 091	2 053	97.4	-	6	4	-	-	28	26	Warren township, Midland County
893	884	97.2	1	2	-	2	-	4	4	Washington township, Gratiot County
18 622	18 216	95.5	91	47	115	4	12	137	111	Washington township, Macomb County
1 598	1 579	96.5	1	4	3	-	-	11	11	Washington township, Sanilac County
70 287	66 062	90.3	2 047	212	916	6	79	965	746	Waterford CDP, Oakland County
70 287	66 062	90.3	2 047	212	916	6	79	965	746	Waterford township, Oakland County
3 047	2 918	95.1	87	13	4	-	3	22	21	Waterloo township, Jackson County
1 457	1 172	79.6	2	258	1	-	-	24	24	Watersmeet township, Gogebic County
4 062	3 957	95.1	29	6	32	5	2	31	30	Watertown township, Clinton County
1 346	1 316	95.6	4	6	8	-	-	12	11	Watertown township, Sanilac County
2 215	2 187	98.0	4	11	1	-	-	12	12	Watertown township, Tuscola County
1 823	1 783	96.7	6	4	9	-	1	20	20	Watervliet city, Berrien County
3 249	3 122	92.0	58	25	10	-	-	34	34	Watervliet township, Berrien County
2 034	2 009	96.3	2	14	3	-	-	6	5	Watson township, Allegan County
795	785	98.1	1	1	1	-	-	7	3	Waucedah township, Dickinson County
467	460	97.5	-	3	-	-	-	4	4	Waverly township, Cheboygan County
15 455	12 769	78.9	1 709	54	537	6	33	347	294	Waverly CDP, Eaton County
2 411	2 315	93.8	36	15	5	-	-	40	36	Waverly township, Van Buren County
699	659	93.5	2	31	1	-	-	6	5	Wawatam township, Emmet County
3 857	3 763	95.5	23	35	6	2	2	26	25	Wayland city, Allegan County
2 947	2 871	95.3	10	39	9	-	2	16	16	Wayland township, Allegan County
2 757	2 608	91.2	59	36	6	-	1	47	47	Wayne township, Cass County
18 682	15 819	83.0	2 145	106	275	8	20	309	245	Wayne city, Wayne County
1 128	1 095	86.8	3	11	1	-	1	17	13	Weare township, Oceana County
1 807	1 161	61.9	544	34	4	-	7	57	56	Webber township, Lake County
1 487	1 449	96.4	9	4	5	-	-	20	20	Webberville village, Ingham County
5 138	5 004	96.3	31	16	45	-	9	33	31	Webster township, Washtenaw County
1 982	1 941	94.0	2	8	5	-	4	22	21	Weesaw township, Berrien County
870	829	94.3	3	29	2	-	-	7	7	Weidman CDP, Isabella County
521	501	94.5	-	12	-	-	5	3	2	Weldon township, Benzie County
296	290	98.0	1	2	-	-	-	3	-	Wellington township, Alpena County
5 022	4 849	96.1	2	78	17	4	2	70	65	Wells township, Delta County
291	285	97.6	-	5	-	-	-	1	1	Wells township, Marquette County
1 920	1 846	94.9	26	18	2	-	3	25	25	Wells township, Tuscola County
63 955	53 958	83.2	3 327	69	5 050	11	127	1 413	589	West Bloomfield township, Oakland County
63 957	53 960	83.2	3 327	69	5 050	11	127	1 413	589	West Bloomfield Township CDP, Oakland County
64	60	89.6	-	4	-	-	-	-	-	West Branch township, Dickinson County
1 619	1 493	90.6	5	45	8	-	16	52	52	West Branch township, Marquette County
527	508	95.5	1	6	-	-	-	12	12	West Branch township, Missaukee County
1 912	1 821	94.5	2	10	50	-	1	28	28	West Branch city, Ogemaw County
2 607	2 574	97.9	4	6	4	-	-	19	18	West Branch township, Ogemaw County
2 778	2 742	98.2	5	4	7	-	-	20	20	West Ishpeming CDP, Marquette County
84 464	74 116	85.6	5 823	360	2 427	25	127	1 586	1 155	Westland city, Wayne County
3 824	3 716	95.5	38	10	25	-	2	33	32	West Monroe CDP, Monroe County
876	871	99.4	-	2	-	-	-	3	2	Westphalia village, Clinton County
2 252	2 230	98.8	3	5	2	-	-	12	9	Westphalia township, Clinton County
1 436	1 407	97.2	2	20	1	-	-	6	6	West Traverse township, Emmet County
8 997	7 707	84.5	959	12	141	1	28	149	133	Westwood CDP, Kalamazoo County

Table 4. **Race and Hispanic or Latino: 2000**—Con.

[For information on confidentiality protection, nonsampling error, and definitions, see text]

State County Place and County Subdivision	Total population	Race									Hispanic or Latino (of any race)
		One race						Two or more races			
		White	Black or African American	American Indian and Alaska Native	Asian	Native Hawaiian and Other Pacific Islander	Some other race	Number	Percent of total population	Two races excluding Some other race, and three or more races	
PLACE AND COUNTY SUBDIVISION—Con.											
Wexford township, Wexford County	798	771	1	10	-	-	-	16	2.0	13	5
Wheatfield township, Ingham County	1 641	1 596	8	1	16	-	5	15	0.9	15	23
Wheatland township, Hillsdale County	1 258	1 232	-	7	2	-	-	17	1.4	13	10
Wheatland township, Mecosta County	1 474	1 400	21	15	-	-	10	28	1.9	22	18
Wheatland township, Sanilac County	530	519	-	5	-	-	4	2	0.4	2	8
Wheeler township, Gratiot County	2 785	2 676	1	2	3	1	70	32	1.1	9	153
White Cloud city, Newaygo County	1 420	1 227	103	15	4	2	27	42	3.0	33	66
Whitefish township, Chippewa County	588	561	1	16	-	-	1	9	1.5	9	4
Whiteford township, Monroe County	4 420	4 217	87	3	9	-	66	38	0.9	33	110
Whitehall city, Muskegon County	2 884	2 786	22	33	9	-	20	14	0.5	13	60
Whitehall township, Muskegon County	1 648	1 602	19	7	3	-	3	14	0.8	12	21
White Lake township, Oakland County	28 219	27 247	219	137	167	6	83	360	1.3	305	510
White Oak township, Ingham County	1 177	1 144	7	9	2	-	7	8	0.7	7	31
White Pigeon village, St. Joseph County	1 627	1 539	3	18	9	1	33	24	1.5	18	42
White Pigeon township, St. Joseph County	3 847	3 711	7	23	26	3	39	38	1.0	29	63
White River township, Muskegon County	1 338	1 309	5	10	3	-	1	10	0.7	5	35
Whitewater township, Grand Traverse County	2 467	2 395	7	23	14	5	7	16	0.6	14	23
Whitmore Lake CDP	6 574	6 314	61	30	31	8	15	115	1.7	101	96
Livingston County (part)	1 724	1 666	5	7	10	-	1	35	2.0	32	34
Washtenaw County (part)	4 850	4 648	56	23	21	8	14	80	1.6	69	62
Whitney township, Arenac County	1 033	1 022	-	3	3	-	3	2	0.2	1	22
Whittemore city, Iosco County	476	470	2	4	-	-	-	-	-	-	6
Wilber township, Iosco County	740	722	1	2	6	-	4	5	0.7	5	10
Wilcox township, Newaygo County	1 145	1 072	23	18	1	-	9	22	1.9	19	19
Williams township, Bay County	4 492	4 383	10	15	8	1	25	50	1.1	37	86
Williamston city, Ingham County	3 441	3 336	6	11	24	-	24	40	1.2	36	101
Williamstown township, Ingham County	4 834	4 716	30	9	27	-	6	46	1.0	42	50
Wilmot township, Cheboygan County	826	789	-	26	-	-	1	10	1.2	10	6
Wilson township, Alpena County	2 074	2 052	6	8	-	-	1	7	0.3	4	9
Wilson township, Charlevoix County	2 022	1 962	2	26	1	1	4	26	1.3	26	17
Windsor charter township, Eaton County	7 340	6 829	222	37	30	5	93	124	1.7	88	251
Winfield township, Montcalm County	2 049	1 994	2	7	8	-	9	29	1.4	25	16
Winsor township, Huron County	2 044	1 982	7	7	9	-	15	24	1.2	13	52
Winterfield township, Clare County	483	463	-	5	-	-	8	7	1.4	2	5
Wise township, Isabella County	1 301	1 218	1	57	3	-	4	18	1.4	12	20
Wisner township, Tuscola County	749	728	1	5	1	1	4	9	1.2	4	23
Wixom city, Oakland County	13 263	11 990	332	68	378	5	206	284	2.1	136	424
Wolf Lake CDP, Muskegon County	4 455	4 201	46	55	4	-	63	86	1.9	75	188
Wolverine village, Cheboygan County	359	353	-	6	-	-	-	-	-	-	1
Wolverine Lake village, Oakland County	4 415	4 316	18	5	26	3	11	36	0.8	31	46
Woodbridge township, Hillsdale County	1 337	1 291	5	2	1	1	9	28	2.1	8	13
Woodhaven city, Wayne County	12 530	11 680	292	61	205	2	105	185	1.5	107	433
Woodhull township, Shiawassee County	3 850	3 746	10	25	10	-	15	44	1.1	38	43
Woodland village, Barry County	495	487	1	1	1	-	1	4	0.8	3	14
Woodland township, Barry County	2 129	2 077	2	8	7	-	17	18	0.8	15	56
Woodland Beach CDP, Monroe County	2 179	2 138	5	4	-	-	2	30	1.4	29	19
Woodstock township, Lenawee County	3 468	3 394	6	8	6	-	14	40	1.2	29	44
Worth township, Sanilac County	4 021	3 923	6	16	3	3	28	42	1.0	26	83
Wright township, Hillsdale County	1 788	1 748	4	12	1	-	1	22	1.2	19	18
Wright township, Ottawa County	3 286	3 139	9	20	5	-	85	28	0.9	24	141
Wyandotte city, Wayne County	28 006	26 976	146	136	92	8	202	446	1.6	334	816
Wyoming city, Kent County	69 368	58 491	3 362	406	2 025	27	3 260	1 797	2.6	1 101	6 704
Yale city, St. Clair County	2 063	2 015	3	12	-	1	13	19	0.9	10	29
Yankee Springs township, Barry County	4 219	4 107	11	15	8	1	19	58	1.4	46	66
Yates township, Lake County	714	366	300	8	2	-	1	37	5.2	32	18
York charter township, Washtenaw County	7 392	6 191	940	19	77	1	62	102	1.4	43	300
Ypsilanti city, Washtenaw County	22 362	13 731	6 838	98	712	15	295	673	3.0	538	552
Ypsilanti township, Washtenaw County	49 182	33 202	12 525	239	988	16	590	1 622	3.3	1 187	1 379
Zeeland city, Ottawa County	5 805	5 451	34	8	76	1	122	113	1.9	59	269
Zeeland charter township, Ottawa County	7 613	6 994	47	29	138	-	289	116	1.5	66	481
Zilwaukee city, Saginaw County	1 799	1 690	32	8	9	-	47	13	0.7	7	112
Zilwaukee township, Saginaw County	61	55	6	-	-	-	-	-	-	-	-

Table 4. **Race and Hispanic or Latino: 2000**—Con.

[For information on confidentiality protection, nonsampling error, and definitions, see text]

Not Hispanic or Latino										
	One race							Two or more races		
	White									**State County Place and County Subdivision**
Total	Number	Percent of total population	Black or African American	American Indian and Alaska Native	Asian	Native Hawaiian and Other Pacific Islander	Some other race	Total	Two races excluding Some other race, and three or more races	
										PLACE AND COUNTY SUBDIVISION—Con.
793	769	96.4	1	7	-	-	-	16	13	Wexford township, Wexford County
1 618	1 580	96.3	8	1	16	-	-	13	13	Wheatfield township, Ingham County
1 248	1 226	97.5	-	7	2	-	-	13	13	Wheatland township, Hillsdale County
1 456	1 395	94.6	21	15	-	-	1	24	21	Wheatland township, Mecosta County
522	515	97.2	-	5	-	-	-	2	2	Wheatland township, Sanilac County
2 632	2 610	93.7	1	2	3	-	4	12	9	Wheeler township, Gratiot County
1 354	1 197	84.3	103	13	4	2	-	35	33	White Cloud city, Newaygo County
584	558	94.9	1	15	-	-	1	9	9	Whitefish township, Chippewa County
4 310	4 179	94.5	86	3	9	-	2	31	31	Whiteford township, Monroe County
2 824	2 753	95.5	22	26	9	-	1	13	13	Whitehall city, Muskegon County
1 627	1 587	96.3	19	5	3	-	-	13	11	Whitehall township, Muskegon County
27 709	26 907	95.4	212	122	166	5	7	290	275	White Lake township, Oakland County
1 146	1 125	95.6	7	4	2	-	-	8	7	White Oak township, Ingham County
1 585	1 528	93.9	3	18	9	1	2	24	18	White Pigeon village, St. Joseph County
3 784	3 689	95.9	7	23	24	3	2	36	27	White Pigeon township, St. Joseph County
1 303	1 278	95.5	5	10	3	-	-	7	5	White River township, Muskegon County
2 444	2 379	96.4	7	23	13	5	1	16	14	Whitewater township, Grand Traverse County
6 478	6 253	95.1	59	29	31	5	2	99	93	Whitmore Lake CDP
1 690	1 637	95.0	5	7	10	-	-	31	29	Livingston County (part)
4 788	4 616	95.2	54	22	21	5	2	68	64	Washtenaw County (part)
1 011	1 003	97.1	-	3	3	-	-	2	1	Whitney township, Arenac County
470	464	97.5	2	4	-	-	-	-	-	Whittemore city, Iosco County
730	716	96.8	1	2	6	-	-	5	5	Wilber township, Iosco County
1 126	1 061	92.7	23	16	1	-	3	22	19	Wilcox township, Newaygo County
4 406	4 343	96.7	10	10	8	1	1	33	32	Williams township, Bay County
3 340	3 269	95.0	5	10	20	-	1	35	35	Williamston city, Ingham County
4 784	4 670	96.6	30	9	26	-	4	45	42	Williamstown township, Ingham County
820	784	94.9	-	26	-	-	-	10	10	Wilmot township, Cheboygan County
2 065	2 044	98.6	6	8	-	-	-	7	4	Wilson township, Alpena County
2 005	1 950	96.4	1	26	1	1	-	26	26	Wilson township, Charlevoix County
7 089	6 710	91.4	217	36	28	5	4	89	80	Windsor charter township, Eaton County
2 033	1 990	97.1	2	6	8	-	1	26	25	Winfield township, Montcalm County
1 992	1 952	95.5	7	7	7	-	-	19	13	Winsor township, Huron County
478	461	95.4	-	5	-	-	5	7	2	Winterfield township, Clare County
1 281	1 208	92.9	1	57	3	-	-	12	12	Wise township, Isabella County
726	712	95.1	1	5	1	1	-	6	4	Wisner township, Tuscola County
12 839	11 792	88.9	327	64	378	-	17	261	135	Wixom city, Oakland County
4 267	4 098	92.0	46	43	4	-	3	73	71	Wolf Lake CDP, Muskegon County
358	352	98.1	-	6	-	-	-	-	-	Wolverine village, Cheboygan County
4 369	4 284	97.0	18	5	22	3	3	34	29	Wolverine Lake village, Oakland County
1 324	1 286	96.2	5	1	1	-	7	24	8	Woodbridge township, Hillsdale County
12 097	11 381	90.8	292	57	201	2	24	140	99	Woodhaven city, Wayne County
3 807	3 724	96.7	10	22	10	-	3	38	37	Woodhull township, Shiawassee County
481	476	96.2	1	1	1	-	-	2	2	Woodland village, Barry County
2 073	2 042	95.9	2	7	7	-	2	13	13	Woodland township, Barry County
2 160	2 122	97.4	5	4	-	-	-	29	28	Woodland Beach CDP, Monroe County
3 424	3 367	97.1	6	8	6	-	1	36	29	Woodstock township, Lenawee County
3 938	3 879	96.5	6	16	3	3	-	31	23	Worth township, Sanilac County
1 770	1 736	97.1	4	12	1	-	-	17	17	Wright township, Hillsdale County
3 145	3 085	93.9	9	20	5	-	2	24	24	Wright township, Ottawa County
27 190	26 421	94.3	144	121	91	6	19	388	306	Wyandotte city, Wayne County
62 664	55 801	80.4	3 205	348	2 015	21	62	1 212	1 001	Wyoming city, Kent County
2 034	2 002	97.0	3	11	-	1	2	15	9	Yale city, St. Clair County
4 153	4 072	96.5	11	14	6	1	3	46	41	Yankee Springs township, Barry County
696	356	49.9	298	8	2	-	1	31	31	Yates township, Lake County
7 092	5 982	80.9	931	12	65	1	15	86	43	York charter township, Washtenaw County
21 810	13 529	60.5	6 793	87	710	13	68	610	514	Ypsilanti city, Washtenaw County
47 803	32 497	66.1	12 453	225	984	14	150	1 480	1 139	Ypsilanti township, Washtenaw County
5 536	5 324	91.7	32	8	76	1	1	94	54	Zeeland city, Ottawa County
7 132	6 858	90.1	44	20	132	-	-	78	60	Zeeland charter township, Ottawa County
1 687	1 632	90.7	32	7	9	-	-	7	7	Zilwaukee city, Saginaw County
61	55	90.2	6	-	-	-	-	-	-	Zilwaukee township, Saginaw County

Table 5. **Population for Selected Categories of Race: 2000**

[For information on confidentiality protection, nonsampling error, and definitions, see text]

State County County Subdivision Place	Selected combinations of two races				Race alone or in combination with one or more other races					
	White; Black or African American	White; American Indian and Alaska Native	White; Asian	Black or African American; American Indian and Alaska Native	White	Black or African American	American Indian and Alaska Native	Asian	Native Hawaiian and Other Pacific Islander	Some other race
The State	**35 461**	**47 122**	**20 599**	**8 436**	**8 133 283**	**1 474 613**	**124 412**	**208 329**	**7 276**	**195 724**
Alcona County	2	75	17	-	11 595	25	151	39	4	17
Alcona township	-	7	1	-	1 076	2	17	2	-	4
Hubbard Lake CDP (part)	-	-	-	-	244	-	-	-	-	-
Lost Lake Woods CDP	-	1	-	-	338	-	2	-	-	-
Caledonia township	-	7	-	-	1 198	-	10	2	-	-
Hubbard Lake CDP (part)	-	7	-	-	557	-	7	2	-	-
Curtis township	-	11	3	-	1 374	-	12	4	-	3
Greenbush township	1	9	-	-	1 482	7	14	5	-	4
Gustin township	-	5	2	-	827	-	11	2	-	1
Lincoln village (part)	-	1	2	-	163	-	2	2	-	-
Harrisville city	-	5	2	-	495	12	7	8	-	-
Harrisville township	-	12	-	-	1 405	-	18	-	-	1
Hawes township	-	2	1	-	1 157	2	10	1	2	-
Hubbard Lake CDP (part)	-	2	-	-	190	-	2	-	-	-
Lincoln village (part)	-	-	-	-	199	1	-	-	-	-
Haynes township	-	7	1	-	721	-	9	1	1	1
Mikado township	-	3	5	-	1 018	1	27	5	1	2
Millen township	-	2	1	-	448	-	11	6	-	1
Mitchell township	1	5	1	-	394	1	5	3	-	-
Alger County	5	168	6	2	8 853	613	501	40	4	55
Au Train township	1	26	4	-	1 114	2	83	4	-	4
Burt township	-	9	-	-	477	-	12	-	-	-
Grand Island township	-	-	-	-	43	-	1	1	-	-
Limestone township	-	4	1	-	391	6	10	1	-	4
Mathias township	2	5	-	-	558	2	12	3	-	4
Munising city	1	34	-	-	2 422	6	125	17	3	11
Munising township	1	68	1	2	2 356	597	206	13	1	32
Onota township	-	-	-	-	304	-	6	-	-	-
Rock River township	-	22	-	-	1 188	-	46	1	-	-
Chatham village	-	2	-	-	220	-	13	-	-	-
Allegan County	209	475	99	20	100 057	1 702	1 149	756	68	3 422
Allegan city	17	25	9	-	4 500	250	42	42	2	85
Allegan township	13	24	1	-	3 981	38	41	13	-	34
Casco township	8	25	2	1	2 716	118	54	15	1	179
Cheshire township	11	22	1	9	2 200	101	46	5	6	35
Clyde township	-	13	3	-	1 699	38	22	19	1	377
Dorr township	4	27	3	-	6 437	41	64	24	-	83
Fennville city	4	6	1	3	1 097	58	21	9	-	314
Fillmore township	2	5	2	-	2 644	19	12	44	2	66
Ganges township	2	13	1	-	2 383	16	34	7	1	112
Gunplain township	9	48	2	3	5 548	32	72	25	3	30
Heath township	9	21	1	-	3 035	23	27	15	1	47
Holland city (part)	28	11	13	-	6 153	245	60	207	4	687
Hopkins township	3	13	1	-	2 510	15	50	16	1	107
Hopkins village	2	9	-	-	569	5	20	8	1	2
Laketown township	7	9	4	-	5 384	37	13	61	12	107
Lee township	26	42	4	2	3 209	361	93	19	-	595
Leighton township	1	11	4	-	3 594	5	46	7	1	24
Manlius township	6	8	3	-	2 503	24	24	18	6	90
Martin township	3	11	8	-	2 458	7	19	24	-	31
Martin village	-	-	-	-	417	2	4	2	-	10
Monterey township	-	20	1	-	2 000	11	51	5	-	30
Otsego city	12	16	6	-	3 869	27	40	24	7	22
Otsego township	11	17	6	-	4 774	30	37	41	11	32
Overisel township	3	2	-	-	2 522	5	4	13	-	59
Plainwell city	4	17	10	2	3 853	28	41	25	1	39
Salem township	1	10	4	-	3 414	7	47	15	-	37
Saugatuck city	-	1	-	-	1 018	17	5	10	3	16
Saugatuck township	6	17	1	-	3 510	23	30	9	2	66
Douglas village	-	1	1	-	1 195	8	3	3	1	24
South Haven city (part)	-	-	-	-	8	-	-	-	-	-
Trowbridge township	4	12	-	-	2 456	31	17	10	-	25
Valley township	-	6	-	-	1 761	36	16	7	-	21
Watson township	4	2	-	-	2 055	7	16	4	-	14
Wayland city	8	16	1	-	3 843	35	54	7	2	33
Wayland township	3	5	7	-	2 923	17	51	16	1	25
Alpena County	27	114	27	2	30 964	110	245	135	17	67
Alpena city	13	54	10	2	11 138	65	108	66	12	22
Alpena township	7	27	10	-	9 682	18	72	54	3	15
Green township	2	2	2	-	1 179	7	7	4	-	14
Long Rapids township	-	1	-	-	1 013	1	4	1	-	1
Maple Ridge township	-	2	-	-	1 707	1	8	1	-	2
Ossineke township	-	14	2	-	1 756	1	17	3	-	1
Sanborn township	5	11	3	-	2 137	10	16	6	1	5
Ossineke CDP	4	1	1	-	1 050	7	3	3	-	3
Wellington township	-	-	-	-	293	1	2	-	-	3
Wilson township	-	3	-	-	2 059	6	11	-	1	4
Antrim County	44	151	19	-	22 685	95	403	62	31	114
Banks township	5	4	-	-	1 786	8	17	5	-	10
Ellsworth village	4	2	-	-	475	5	4	-	-	8
Central Lake township	1	17	-	-	2 222	1	44	2	-	4
Central Lake village	-	8	-	-	974	-	24	-	-	-
Chestonia township	2	14	1	-	521	7	26	1	6	2
Custer township	-	8	10	-	977	-	13	12	4	-
Echo township	3	10	-	-	917	4	20	-	-	-
Elk Rapids township	1	5	1	-	2 691	7	27	8	7	15
Elk Rapids village	1	4	1	-	1 662	6	21	3	7	14
Forest Home township	1	8	1	-	1 836	5	16	10	-	7
Bellaire village (part)	-	3	-	-	487	1	3	4	-	2
Helena township	4	4	2	-	865	5	12	6	-	2

Table 5. **Population for Selected Categories of Race: 2000**—Con.

[For information on confidentiality protection, nonsampling error, and definitions, see text]

State County County Subdivision Place	Selected combinations of two races				Race alone or in combination with one or more other races					
	White; Black or African American	White; American Indian and Alaska Native	White; Asian	Black or African American; American Indian and Alaska Native	White	Black or African American	American Indian and Alaska Native	Asian	Native Hawaiian and Other Pacific Islander	Some other race
Antrim County—Con.										
Jordan township	-	12	-	-	852	1	28	-	6	-
Kearney township	7	9	1	-	1 739	15	23	4	4	11
Bellaire village (part)	7	3	-	-	664	12	10	1	2	3
Mancelona township	14	36	3	-	4 021	24	90	8	4	24
Mancelona village	7	13	3	-	1 373	12	32	4	-	14
Milton township	-	8	-	-	2 006	1	55	4	-	16
Star township	-	3	-	-	734	-	12	-	-	5
Torch Lake township	5	1	-	-	1 136	14	3	1	-	17
Warner township	1	12	-	-	382	3	17	1	-	1
Arenac County	18	138	17	3	16 687	348	319	75	11	71
Adams township	2	1	-	-	542	2	8	2	1	3
Arenac township	-	10	4	-	973	4	24	6	-	1
Au Gres city	6	13	1	-	1 008	9	26	5	5	3
Au Gres township	-	11	-	-	993	1	20	3	1	-
Clayton township	-	2	-	-	1 090	-	10	3	2	-
Deep River township	-	13	2	-	2 216	-	35	5	1	6
Sterling village	-	7	2	-	529	-	9	2	-	2
Lincoln township	-	24	4	-	1 189	304	45	13	-	18
Mason township	6	18	1	-	979	9	31	1	-	4
Twining village (part)	-	-	-	-	112	-	-	-	-	-
Moffatt township	4	5	-	-	1 111	8	15	3	-	2
Omer city	-	5	-	-	331	-	9	-	-	5
Sims township	-	5	2	-	1 074	-	17	9	-	1
Standish city	-	8	1	3	1 537	7	21	15	1	14
Standish township	-	17	1	-	1 986	3	47	4	-	6
Turner township	-	5	1	-	634	1	7	3	-	4
Turner village	-	3	-	-	137	-	5	-	-	-
Twining village (part)	-	-	-	-	80	-	-	-	-	-
Whitney township	-	1	-	-	1 024	-	4	3	-	4
Baraga County	6	254	9	7	7 179	474	1 317	43	4	70
Arvon township	-	10	-	-	464	-	25	3	1	4
Baraga township	5	148	6	4	2 566	457	649	27	-	40
Baraga village (part)	3	73	1	2	961	7	383	9	-	4
Covington township	-	4	-	-	560	2	9	-	-	5
L'Anse township	1	92	3	3	3 364	15	634	12	3	19
Baraga village (part)	-	-	-	-	-	-	-	-	-	-
L'Anse village	-	46	-	-	1 981	4	164	5	3	13
Spurr township	-	-	-	-	225	-	-	1	-	2
Barry County	87	339	62	4	55 899	241	619	231	19	405
Assyria township	3	8	2	-	1 880	15	20	5	-	5
Baltimore township	2	7	5	1	1 830	7	12	9	1	2
Barry township	3	20	-	-	3 430	16	42	20	2	10
Carlton township	-	12	1	-	2 291	6	32	6	-	23
Freeport village (part)	-	1	-	-	33	-	1	-	-	-
Castleton township	7	24	7	-	3 436	16	46	17	-	22
Nashville village (part)	2	7	3	-	1 571	3	18	9	-	11
Hastings city	12	36	5	2	6 986	24	72	28	1	69
Hastings charter township	2	9	1	-	2 896	5	14	4	-	30
Hope township	7	19	5	-	3 236	15	44	10	-	16
Irving township	1	22	1	-	2 637	18	33	7	-	19
Freeport village (part)	-	10	-	-	392	9	10	2	-	11
Johnstown township	8	16	5	-	3 037	13	29	7	1	10
Maple Grove township	3	7	-	-	1 451	12	8	9	-	3
Nashville village (part)	-	-	-	-	95	-	-	-	-	-
Orangeville township	6	28	-	-	3 244	18	50	4	1	45
Prairieville township	5	22	6	-	3 125	13	36	18	1	23
Rutland charter township	6	21	5	-	3 593	14	37	18	2	17
Thornapple township	10	53	8	1	6 568	22	85	43	8	58
Middleville village	5	27	5	-	2 651	10	41	29	4	38
Woodland township	4	5	4	-	2 094	7	14	11	1	21
Woodland village	1	-	-	-	490	3	2	1	1	3
Yankee Springs township	8	30	7	-	4 165	20	45	15	1	32
Bay County	396	652	86	15	106 179	1 894	1 365	668	36	1 808
Auburn city	2	9	-	-	1 978	11	20	8	-	15
Bangor township	36	56	11	4	15 172	145	140	106	4	174
Bay City city	232	277	35	8	34 373	1 298	620	260	13	1 169
Beaver township	-	11	-	-	2 785	-	15	5	-	13
Essexville city	12	19	3	1	3 670	38	55	25	-	26
Frankenlust township	3	17	-	1	2 453	20	23	52	-	16
Fraser township	3	23	-	-	3 330	15	42	12	-	8
Garfield township	3	11	5	-	1 749	19	19	7	-	-
Gibson township	-	3	1	-	1 238	2	6	2	-	6
Hampton township	55	49	14	1	9 573	203	111	87	-	110
Kawkawlin township	6	59	4	-	5 006	30	89	17	3	42
Merritt township	1	5	-	-	1 470	4	10	3	-	31
Midland city (part)	-	-	-	-	218	1	-	2	-	1
Monitor township	14	43	9	-	9 902	40	64	47	3	69
Mount Forest township	1	6	-	-	1 384	1	19	-	-	10
Pinconning city	2	9	-	-	1 365	3	22	1	3	7
Pinconning township	4	31	-	-	2 551	5	55	7	-	30
Portsmouth township	16	6	-	-	3 538	43	22	6	-	43
Williams township	6	18	4	-	4 424	16	33	21	10	38
Benzie County	17	128	4	-	15 607	68	391	33	2	97
Almira township	-	20	2	-	2 778	7	39	4	-	18
Lake Ann village	-	1	-	-	272	-	3	1	-	3
Benzonia township	3	11	-	-	2 750	8	74	7	2	17
Benzonia village	-	6	-	-	493	3	23	2	2	5
Beulah village	1	-	-	-	358	1	3	-	-	2
Blaine township	-	3	-	-	489	-	3	-	-	2
Colfax township	-	6	-	-	570	1	17	1	-	8

Table 5. **Population for Selected Categories of Race: 2000**—Con.

[For information on confidentiality protection, nonsampling error, and definitions, see text]

State County County Subdivision Place	Selected combinations of two races				Race alone or in combination with one or more other races					
	White; Black or African American	White; American Indian and Alaska Native	White; Asian	Black or African American; American Indian and Alaska Native	White	Black or African American	American Indian and Alaska Native	Asian	Native Hawaiian and Other Pacific Islander	Some other race
Benzie County—Con.										
Colfax township—Con.										
Thompsonville village (part)	-	-	-	-	145	-	1	1	-	-
Crystal Lake township	1	2	-	-	947	1	9	6	-	3
Frankfort city	6	9	-	-	1 467	11	44	4	-	4
Gilmore township	1	12	-	-	838	4	18	-	-	3
Elberta village	1	9	-	-	447	4	15	-	-	1
Homestead township	3	23	1	-	1 998	11	82	5	-	20
Honor village	3	5	1	-	268	6	24	5	-	9
Inland township	3	19	-	-	1 547	11	46	2	-	8
Joyfield township	-	15	-	-	746	13	27	1	-	5
Lake township	-	2	1	-	629	-	8	2	-	1
Platte township	-	4	-	-	337	1	9	1	-	1
Weldon township	-	2	-	-	511	-	15	-	-	7
Thompsonville village (part)	-	-	-	-	295	-	10	-	-	6
Berrien County	653	640	227	141	131 616	27 075	1 638	2 250	156	2 615
Bainbridge township	5	15	1	-	3 024	24	37	5	5	75
Baroda township	7	8	2	-	2 796	14	15	12	2	60
Baroda village	6	5	2	-	843	10	8	7	-	3
Benton charter township	120	33	6	24	7 484	8 705	140	70	3	335
Benton Heights CDP	56	10	-	11	1 777	3 674	53	10	-	93
Fair Plain CDP (part)	27	7	3	4	1 919	2 702	33	35	3	79
Benton Harbor city	72	7	1	51	720	10 493	91	30	8	53
Berrien township	18	21	11	1	4 564	312	69	111	11	141
Berrien Springs village (part)	-	-	-	-	-	-	-	-	-	-
Eau Claire village (part)	3	-	-	1	433	23	11	1	1	17
Bertrand township	5	16	2	2	2 338	19	32	13	-	4
Bridgman city	2	9	7	-	2 362	24	19	19	1	32
Buchanan city	33	22	7	4	4 114	524	54	34	1	47
Buchanan township	6	18	7	-	3 420	56	36	16	1	33
Chikaming township	8	5	3	3	3 550	96	31	20	1	22
Shorewood-Tower Hills-Harbert CDP	2	4	-	2	1 585	19	15	7	1	11
Coloma city	6	7	3	-	1 559	27	13	11	-	6
Coloma charter township	13	23	6	-	5 097	53	49	39	3	44
Paw Paw Lake CDP (part)	5	18	4	-	2 638	18	37	31	2	20
Galien township	-	23	3	-	1 589	8	26	10	-	13
Galien village	-	9	2	-	592	-	10	2	-	6
Hagar township	5	20	1	-	3 821	74	48	15	2	38
Lake Michigan Beach CDP	2	6	-	-	1 461	13	26	3	-	16
Lake charter township	4	13	2	4	3 099	30	27	10	1	8
Lincoln charter township	32	36	29	1	13 471	190	87	230	3	119
Stevensville village	7	6	-	-	1 159	22	9	10	-	5
New Buffalo city	2	8	-	1	2 145	12	14	11	2	36
New Buffalo township	9	14	4	-	2 358	99	18	12	1	21
Grand Beach village	1	-	-	-	218	4	-	-	-	-
Michiana village	-	-	-	-	192	8	-	-	-	1
Niles city (part)	154	75	13	16	10 341	1 720	191	88	15	227
Niles township	43	82	18	16	12 623	488	196	95	13	166
Oronoko charter township	34	31	48	10	6 770	1 905	105	796	54	634
Berrien Springs village (part)	11	5	8	1	1 478	228	18	90	3	104
Pipestone township	6	6	-	1	2 247	137	29	12	5	74
Eau Claire village (part)	-	1	-	-	178	3	3	-	-	1
Royalton township	3	6	5	1	3 651	84	20	101	-	64
St. Joseph city	21	26	17	-	8 038	480	65	239	9	80
St. Joseph charter township	16	13	22	6	8 625	1 183	55	200	9	60
Fair Plain CDP (part)	10	2	8	6	2 012	1 087	31	30	5	24
Shoreham village	4	-	-	-	800	22	3	32	-	9
Sodus township	10	18	2	-	1 908	204	26	16	6	47
Three Oaks township	7	24	2	-	2 893	34	38	5	-	18
Three Oaks village	3	13	-	-	1 783	21	27	2	-	18
Watervliet city	4	18	-	-	1 817	10	22	9	-	7
Watervliet township	4	29	2	-	3 214	64	61	13	-	80
Paw Paw Lake CDP (part)	1	9	-	-	1 226	14	13	1	-	2
Weesaw township	4	14	3	-	1 978	6	24	8	-	71
Branch County	62	275	67	14	43 464	1 316	531	281	22	959
Algansee township	-	7	1	-	2 046	4	12	1	-	11
Batavia township	-	7	-	-	1 518	15	9	1	-	18
Bethel township	-	7	-	-	1 282	15	15	2	-	129
Bronson city	6	12	1	-	2 279	21	25	8	-	134
Bronson township	2	8	-	-	1 333	3	12	1	-	24
Butler township	-	15	5	5	1 343	13	21	9	1	2
California township	3	-	4	-	893	15	4	4	-	20
Coldwater city	25	92	34	8	11 180	1 127	202	164	9	402
Coldwater township	4	17	8	-	3 604	25	29	30	-	25
Gilead township	2	3	-	-	673	2	6	-	-	78
Girard township	1	5	1	-	1 879	17	16	11	-	3
Kinderhook township	4	10	-	-	1 577	9	21	1	1	22
Matteson township	-	6	1	-	1 269	6	7	1	3	8
Noble township	1	1	-	-	506	1	4	1	-	11
Ovid township	3	9	2	-	2 406	3	14	10	-	19
Quincy township	3	13	5	-	4 358	11	27	19	6	24
Quincy village	2	4	-	-	1 664	7	8	5	6	22
Sherwood township	1	17	2	1	2 247	10	45	5	2	14
Sherwood village	-	1	1	1	317	6	7	1	1	-
Union township	7	46	3	-	3 071	19	62	13	-	15
Union City village (part)	4	29	3	-	1 734	15	36	11	-	12
Calhoun County	916	833	214	162	118 394	16 388	2 034	1 846	104	2 381
Albion city	109	46	19	12	5 826	3 189	103	99	2	223
Albion township	8	10	-	-	1 155	40	15	-	1	10
Athens township	3	21	3	-	2 521	8	53	6	3	10
Athens village	3	7	-	-	1 094	6	17	1	3	2
Battle Creek city	553	261	88	113	41 060	10 345	903	1 166	38	1 439
Bedford township	58	79	21	7	8 194	1 228	131	70	9	106

Table 5. **Population for Selected Categories of Race: 2000**—Con.

[For information on confidentiality protection, nonsampling error, and definitions, see text]

State County County Subdivision Place	Selected combinations of two races				Race alone or in combination with one or more other races					
	White; Black or African American	White; American Indian and Alaska Native	White; Asian	Black or African American; American Indian and Alaska Native	White	Black or African American	American Indian and Alaska Native	Asian	Native Hawaiian and Other Pacific Islander	Some other race
Calhoun County—Con.										
Bedford township—Con.										
Level Park-Oak Park CDP	20	30	3	-	3 372	181	49	32	5	47
Burlington township	1	6	1	1	1 905	4	18	5	7	5
Burlington village	-	-	-	-	396	-	3	3	4	3
Union City village (part)	-	-	-	-	34	-	-	-	-	-
Clarence township	3	16	-	4	1 997	18	34	2	-	5
Clarendon township	-	15	-	-	1 098	1	30	-	-	-
Convis township	-	16	-	-	1 651	1	21	3	-	7
Eckford township	3	9	-	-	1 264	6	19	1	-	6
Emmett township	43	74	14	6	11 371	317	169	175	11	136
Brownlee Park CDP (part)	18	29	2	-	2 096	90	54	19	3	52
Fredonia township	-	11	-	-	1 681	1	34	3	1	18
Homer township	10	18	-	1	2 982	30	27	12	10	16
Homer village	10	15	-	1	1 835	19	23	2	-	14
Lee township	5	11	-	-	1 219	7	17	1	-	29
Leroy township	8	20	4	-	3 176	30	35	12	-	34
Marengo township	5	7	7	-	2 091	13	22	9	-	26
Marshall city	12	56	12	1	7 281	42	92	58	2	120
Marshall township	4	28	4	-	2 875	13	36	23	3	10
Newton township	1	6	3	4	2 435	16	17	29	3	12
Pennfield charter township	34	35	13	1	8 379	429	79	66	12	67
Brownlee Park CDP (part)	2	2	1	-	332	9	6	1	-	5
Sheridan township	16	24	3	6	1 905	189	44	8	-	24
Springfield city	39	42	18	6	4 603	458	107	94	2	74
Tekonsha township	1	22	4	-	1 725	3	28	4	-	4
Tekonsha village	1	16	-	-	707	2	20	-	-	3
Cass County	276	400	45	42	46 562	3 600	986	376	18	806
Calvin township	32	15	1	13	1 497	536	54	23	-	50
Dowagiac city	65	63	2	5	4 912	1 071	226	46	-	128
Howard township	17	42	5	1	5 996	256	71	16	2	47
Jefferson township	4	18	6	1	2 193	184	46	12	-	19
La Grange township	60	44	3	10	2 563	725	86	89	4	53
Cassopolis village (part)	57	35	-	9	1 065	656	71	71	-	31
Marcellus township	5	15	2	-	2 661	47	47	9	-	13
Marcellus village	3	1	1	-	1 138	22	13	2	-	9
Mason township	6	12	1	-	2 466	18	27	20	1	20
Milton township	12	15	3	1	2 559	75	24	15	-	23
Newberg township	5	13	5	1	1 642	44	19	26	-	8
Niles city (part)	-	2	-	-	5	-	2	-	-	-
Ontwa township	5	58	6	-	5 758	28	119	25	8	28
Edwardsburg village	-	14	3	-	1 109	2	42	8	-	9
Penn township	15	11	2	5	1 593	259	30	53	1	17
Cassopolis village (part)	-	-	-	-	-	-	-	-	-	-
Vandalia village	10	3	-	5	175	221	11	39	1	7
Pokagon township	15	11	-	-	1 959	165	39	16	1	76
Porter township	10	23	3	-	3 739	36	44	6	-	16
Silver Creek township	8	20	-	4	3 210	45	67	5	-	224
Volinia township	7	7	-	-	1 116	39	13	3	-	21
Wayne township	10	31	6	1	2 693	72	72	12	1	63
Charlevoix County	36	208	22	4	25 442	97	632	86	34	138
Bay township	-	4	-	-	1 048	1	10	6	6	7
Boyne City city	4	31	5	-	3 436	8	72	11	3	15
Boyne Valley township	1	3	-	-	1 192	1	22	2	1	1
Boyne Falls village	-	2	-	-	364	-	7	1	-	-
Chandler township	-	1	-	-	227	1	1	2	-	-
Charlevoix city	9	15	1	3	2 878	20	105	9	1	23
Charlevoix township	3	3	-	-	1 638	16	31	14	3	5
East Jordan city	10	37	3	-	2 428	26	85	9	4	23
Evangeline township	2	1	3	-	767	3	5	3	-	1
Eveline township	-	20	-	1	1 510	5	66	3	1	6
Hayes township	1	15	2	-	1 838	3	55	12	2	7
Hudson township	-	4	2	-	627	1	15	2	-	-
Marion township	1	27	1	-	1 455	4	38	3	7	16
Melrose township	-	10	-	-	1 375	1	19	1	5	2
Norwood township	1	3	-	-	702	1	11	1	-	3
Peaine township	-	3	-	-	242	-	5	-	-	-
St. James township	-	-	-	-	303	-	4	-	-	-
South Arm township	2	10	2	-	1 788	2	41	4	-	25
Wilson township	2	21	3	-	1 988	4	47	4	1	4
Cheboygan County	30	398	21	7	25 588	119	1 111	97	23	86
Aloha township	-	10	1	-	1 010	5	41	10	5	3
Beaugrand township	6	30	6	-	1 127	8	56	7	-	1
Benton township	2	40	-	-	2 949	5	162	12	2	12
Burt township	1	8	-	-	631	1	30	1	-	-
Cheboygan city	10	114	4	4	5 008	44	343	23	4	34
Ellis township	-	8	-	-	511	1	14	1	-	-
Forest township	-	15	-	-	1 059	6	23	7	-	4
Grant township	-	11	1	-	928	4	25	2	4	2
Hebron township	-	6	-	-	281	-	28	-	-	-
Inverness township	-	38	-	-	2 214	4	91	10	1	2
Koehler township	2	9	1	1	1 140	18	21	2	-	2
Mackinaw township	-	19	-	-	558	1	37	1	1	-
Mackinaw City village (part)	-	12	-	-	304	1	27	1	1	-
Mentor township	2	6	-	-	764	5	19	-	-	1
Mullett township	-	18	2	-	1 230	5	66	4	1	2
Munro township	-	8	-	-	668	-	13	6	-	-
Nunda township	2	11	2	1	915	4	19	2	-	3
Wolverine village (part)	-	-	-	-	288	-	5	-	-	-
Tuscarora township	5	33	3	1	3 041	8	76	6	5	12
Indian River CDP	5	15	3	1	1 980	8	37	6	4	8
Walker township	-	3	-	-	288	-	4	-	-	3

Table 5. **Population for Selected Categories of Race: 2000**—Con.

[For information on confidentiality protection, nonsampling error, and definitions, see text]

State County County Subdivision Place	Selected combinations of two races				Race alone or in combination with one or more other races					
	White; Black or African American	White; American Indian and Alaska Native	White; Asian	Black or African American; American Indian and Alaska Native	White	Black or African American	American Indian and Alaska Native	Asian	Native Hawaiian and Other Pacific Islander	Some other race
Cheboygan County—Con.										
Waverly township	-	4	-	-	467	-	8	-	-	4
Wilmot township	-	7	1	-	799	-	35	3	-	1
Wolverine village (part)	-	-	-	-	65	-	1	-	-	-
Chippewa County	64	1 249	49	39	30 767	2 387	6 513	315	36	318
Bay Mills township	-	36	-	1	583	1	663	2	-	5
Bruce township	1	62	-	2	1 695	13	296	4	1	6
Chippewa township	-	5	-	-	217	-	22	7	-	-
Dafter township	4	39	-	3	1 146	13	189	4	3	4
Detour township	-	24	1	-	785	-	130	3	-	5
De Tour Village village	-	12	1	-	361	-	72	1	-	2
Drummond township	-	39	-	-	941	2	87	-	-	2
Hulbert township	-	7	-	-	204	-	14	-	-	-
Kinross charter township	16	185	11	11	4 074	1 114	884	80	4	107
Pickford township	-	30	1	-	1 490	1	122	2	-	-
Raber township	-	18	1	-	633	6	47	4	-	1
Rudyard township	-	44	4	-	1 223	9	116	12	-	13
Sault Ste. Marie city	35	529	24	22	12 910	1 208	2 865	173	27	164
Soo township	7	114	4	-	2 342	10	411	14	-	1
Sugar Island township	-	39	-	-	476	-	245	-	-	5
Superior township	1	64	2	-	1 040	9	360	3	1	4
Trout Lake township	-	7	1	-	438	-	37	5	-	-
Whitefish township	-	7	-	-	570	1	25	2	-	1
Clare County	29	217	19	3	30 740	139	452	101	12	136
Arthur township	-	6	-	-	663	3	7	-	-	-
Clare city (part)	3	21	-	-	3 085	11	39	16	-	17
Franklin township	-	6	1	-	809	-	6	1	-	-
Freeman township	1	3	-	-	1 101	1	19	-	1	2
Frost township	3	12	1	-	1 136	11	23	3	2	3
Garfield township	4	15	1	-	1 950	4	28	2	-	4
Grant township	3	27	2	-	2 988	9	48	13	-	14
Greenwood township	2	6	-	-	1 051	2	12	-	-	3
Hamilton township	-	13	-	2	1 951	8	36	2	3	13
Harrison city	1	24	1	-	2 028	44	37	16	-	13
Hatton township	1	7	4	-	910	1	13	10	-	1
Hayes township	7	24	2	-	4 834	13	64	13	4	40
Lincoln township	-	13	3	-	1 734	5	25	8	-	6
Redding township	-	7	-	-	519	3	7	2	1	2
Sheridan township	-	14	-	1	1 564	10	27	1	-	1
Summerfield township	-	4	-	-	451	-	6	-	-	-
Surrey township	4	13	4	-	3 496	14	48	14	1	4
Farwell village	3	2	-	-	836	8	15	1	1	-
Winterfield township	-	2	-	-	470	-	7	-	-	13
Clinton County	134	299	85	8	63 147	585	618	443	57	706
Bath township	16	55	23	-	7 302	88	105	95	5	88
Bengal township	-	3	-	-	1 149	2	8	4	-	16
Bingham township	4	9	2	-	2 727	4	18	12	-	34
Dallas township	1	-	3	-	2 312	1	3	8	-	4
Fowler village	1	-	-	-	1 129	1	-	4	-	4
De Witt city	17	21	11	2	4 588	73	37	44	2	47
De Witt township	42	73	21	1	11 620	216	182	132	7	189
Duplain township	1	5	1	-	2 295	5	13	5	-	25
Elsie village	-	1	-	-	1 036	1	5	1	-	18
Eagle township	1	4	3	-	2 302	5	10	11	1	16
Eagle village	-	-	-	-	129	-	-	-	-	1
East Lansing city (part)	-	-	-	-	33	-	-	1	-	-
Essex township	-	4	-	-	1 797	2	9	1	1	6
Maple Rapids village	-	1	-	-	639	-	3	-	-	2
Grand Ledge city (part)	-	-	-	-	9	-	-	-	-	-
Greenbush township	-	8	-	-	2 098	4	9	4	1	8
Lebanon township	-	1	-	-	704	-	2	-	-	-
Hubbardston village (part)	-	-	-	-	42	-	-	-	-	-
Olive township	4	5	1	1	2 275	19	25	19	4	9
Ovid township	2	16	1	-	3 430	9	31	1	9	54
Ovid village (part)	1	9	1	-	1 479	4	18	1	2	32
Riley township	4	31	-	-	1 743	4	36	4	3	21
St. Johns city	15	30	8	3	7 248	78	76	55	19	106
Victor township	5	16	8	1	3 230	20	23	10	-	25
Watertown township	18	13	3	-	4 039	48	21	35	5	54
Westphalia township	4	5	-	-	2 246	7	10	2	-	4
Westphalia village	1	1	-	-	874	1	3	-	-	1
Crawford County	19	89	9	1	13 897	244	180	53	6	51
Beaver Creek township	1	7	1	-	1 447	5	20	1	4	22
Frederic township	2	18	1	-	1 382	4	34	2	-	-
Grayling city	2	5	1	-	1 904	15	25	19	-	8
Grayling township	13	50	5	1	6 258	218	84	27	1	18
Lovells township	-	-	-	-	575	-	3	-	-	1
Maple Forest township	-	4	1	-	494	-	7	2	-	2
South Branch township	1	5	-	-	1 837	2	7	2	1	-
Delta County	27	420	38	4	37 435	76	1 300	173	13	81
Baldwin township	1	3	1	-	726	2	21	4	-	2
Bark River township	2	15	6	1	1 593	6	61	12	-	4
Bay de Noc township	-	8	-	-	327	-	10	-	-	-
Brampton township	1	12	3	-	1 070	2	29	4	-	2
Cornell township	-	5	-	-	554	-	6	2	-	-
Ensign township	-	8	1	-	747	3	38	1	-	-
Escanaba city	13	111	6	1	12 709	29	461	54	4	31
Escanaba township	2	29	4	-	3 514	2	84	22	-	7
Fairbanks township	-	10	-	-	304	-	26	1	-	-
Ford River township	3	16	3	2	2 190	12	56	10	1	5
Garden township	-	41	-	-	766	1	92	3	-	4

Table 5. **Population for Selected Categories of Race: 2000**—Con.

[For information on confidentiality protection, nonsampling error, and definitions, see text]

State County County Subdivision Place	Selected combinations of two races				Race alone or in combination with one or more other races					
	White; Black or African American	White; American Indian and Alaska Native	White; Asian	Black or African American; American Indian and Alaska Native	White	Black or African American	American Indian and Alaska Native	Asian	Native Hawaiian and Other Pacific Islander	Some other race
Delta County—Con.										
Garden township—Con.										
Garden village	-	26	-	-	219	-	47	-	-	-
Gladstone city	3	53	5	-	4 934	10	128	17	4	6
Maple Ridge township	-	10	-	-	794	-	19	5	-	1
Masonville township	1	31	1	-	1 800	3	93	12	-	6
Nahma township	-	12	-	-	471	1	41	-	-	2
Wells township	1	56	8	-	4 936	5	135	26	4	11
Dickinson County	25	110	37	3	27 132	68	260	152	14	86
Breen township	-	5	3	-	477	2	7	5	-	-
Breitung township	4	14	15	-	5 867	6	40	44	1	8
Quinnesec CDP	-	-	8	-	1 177	-	6	13	1	-
Felch township	-	5	-	-	719	-	10	1	1	1
Iron Mountain city	5	24	6	1	8 018	25	64	65	1	43
Kingsford city	11	25	12	-	5 489	26	55	30	1	12
Norway city	3	22	1	2	2 916	5	52	3	6	9
Norway township	-	8	-	-	1 632	1	10	2	4	2
Sagola township	1	5	-	-	1 154	1	15	1	-	4
Waucedah township	1	2	-	-	797	2	3	1	-	4
West Branch township	-	-	-	-	63	-	4	-	-	3
Eaton County	374	512	159	61	95 148	6 041	1 109	1 397	82	1 745
Bellevue township	4	13	3	-	3 088	22	24	13	5	42
Bellevue village	2	2	1	-	1 352	9	5	2	-	10
Benton township	4	17	2	-	2 663	16	24	2	-	43
Brookfield township	1	6	-	-	1 416	3	12	3	-	12
Carmel township	2	23	2	1	2 596	5	31	6	-	19
Charlotte city	9	46	12	-	8 145	91	94	41	1	129
Chester township	3	7	-	-	1 747	10	10	7	-	15
Delta charter township	177	120	63	28	25 959	2 640	298	847	23	582
Waverly CDP	128	78	43	23	13 549	1 924	186	605	15	379
Eaton township	5	16	6	-	4 162	15	34	48	5	61
Eaton Rapids city	12	43	9	2	5 199	36	72	39	7	59
Eaton Rapids township	7	20	5	-	3 738	30	42	12	-	56
Grand Ledge city (part)	27	18	12	1	7 626	68	56	63	4	111
Hamlin township	4	25	6	-	2 901	15	36	15	1	35
Kalamo township	-	10	1	-	1 714	18	15	8	3	8
Lansing city (part)	80	20	9	20	1 934	2 576	91	156	10	252
Olivet city	2	-	3	1	1 496	172	32	34	1	41
Oneida charter township	3	18	5	-	3 628	22	35	17	6	39
Potterville city	4	19	2	-	2 113	10	28	11	-	50
Roxand township	1	18	3	-	1 870	8	27	6	1	18
Mulliken village	1	5	-	-	544	5	8	1	-	7
Sunfield township	3	17	-	1	2 151	11	27	5	3	21
Sunfield village	3	1	-	1	582	9	7	-	3	4
Vermontville township	1	20	-	-	2 071	2	32	14	1	14
Vermontville village	1	11	-	-	779	1	17	2	-	2
Walton township	2	3	-	3	1 989	10	13	3	1	4
Windsor charter township	23	33	16	4	6 942	261	76	47	10	134
Dimondale village	-	10	3	-	1 310	10	20	5	-	13
Emmet County	31	289	35	9	30 085	203	1 291	191	25	123
Bear Creek township	9	31	3	-	5 129	14	122	36	3	21
Bliss township	-	6	1	-	541	-	37	1	-	1
Carp Lake township	-	4	-	1	754	15	41	2	-	3
Center township	-	11	-	-	484	-	26	-	-	6
Cross Village township	1	7	4	-	262	1	33	7	3	1
Friendship township	1	8	2	-	812	3	34	5	1	3
Harbor Springs city	-	21	1	-	1 466	4	119	7	-	9
Littlefield township	8	43	-	-	2 624	23	176	13	2	17
Alanson village	5	19	-	-	729	12	64	1	-	6
Little Traverse township	2	12	3	-	2 361	5	57	16	3	4
McKinley township	1	21	-	-	1 174	15	99	3	2	5
Pellston village (part)	-	14	-	-	548	6	59	1	2	2
Maple River township	-	16	4	4	1 189	4	56	5	2	4
Pellston village (part)	-	-	2	2	162	2	7	3	-	-
Petoskey city	6	38	9	4	5 795	33	236	63	6	27
Pleasantview township	-	12	2	-	844	74	31	8	-	6
Readmond township	-	18	2	-	481	1	27	3	-	3
Resort township	2	17	1	-	2 396	4	78	15	1	7
Springvale township	-	14	3	-	1 680	1	56	5	2	2
Wawatam township	1	4	-	-	670	4	35	1	-	1
Mackinaw City village (part)	1	3	-	-	512	3	28	1	-	1
West Traverse township	-	6	-	-	1 423	2	28	1	-	3
Genesee County	2 193	2 886	726	928	336 388	92 923	6 870	4 593	266	5 438
Argentine township	5	37	22	-	6 418	23	99	38	6	23
Argentine CDP	-	16	14	-	2 250	6	39	21	-	13
Atlas township	8	37	10	-	7 146	32	60	47	10	28
Goodrich village	1	1	2	-	1 339	4	3	10	-	3
Burton city	110	264	50	16	28 495	1 229	536	288	18	390
Clayton township	16	46	19	-	7 317	109	91	80	-	79
Lennon village (part)	-	-	-	-	85	-	-	-	-	-
Clio city	6	21	3	1	2 430	19	38	12	6	44
Davison city	16	42	5	-	5 431	44	75	26	1	51
Davison township	57	139	42	7	17 035	452	232	206	7	155
Fenton city	22	31	19	3	10 304	97	77	129	10	101
Fenton township	16	71	24	-	12 729	56	133	126	9	73
Lake Fenton CDP	2	29	12	-	4 796	16	55	44	1	30
Flint city	1 221	824	107	708	54 614	69 102	2 694	813	77	2 034
Flint township	163	256	99	57	26 949	5 707	556	878	24	481
Flushing city	11	38	11	-	8 199	68	67	44	3	74
Flushing township	19	42	17	6	9 933	139	99	79	16	96
Forest township	11	26	7	3	4 665	33	46	18	1	36
Otisville village	-	7	2	3	860	13	15	2	1	7

Table 5. **Population for Selected Categories of Race: 2000**—Con.

[For information on confidentiality protection, nonsampling error, and definitions, see text]

State County County Subdivision Place	Selected combinations of two races				Race alone or in combination with one or more other races					
	White; Black or African American	White; American Indian and Alaska Native	White; Asian	Black or African American; American Indian and Alaska Native	White	Black or African American	American Indian and Alaska Native	Asian	Native Hawaiian and Other Pacific Islander	Some other race
Genesee County—Con.										
Forest township—Con.										
Otter Lake village (part)	-	-	1	-	61	-	-	1	-	-
Gaines township	10	47	13	-	6 385	33	75	38	2	57
Gaines village	3	3	1	-	351	11	4	3	-	7
Genesee township	98	246	22	19	21 680	2 131	463	114	15	284
Beecher CDP (part)	25	12	1	10	1 166	1 475	45	11	3	73
Grand Blanc city	22	20	40	7	7 466	457	56	324	1	93
Grand Blanc township	87	111	99	18	26 732	2 129	261	873	16	330
Linden city	1	12	4	1	2 821	4	25	18	4	14
Montrose city	2	16	1	-	1 599	4	27	3	-	10
Montrose township	10	36	2	4	6 131	126	90	6	2	53
Mount Morris city	7	36	7	-	3 042	109	58	20	3	35
Mount Morris township	203	189	26	67	13 550	9 891	467	104	19	500
Beecher CDP (part)	123	60	-	39	2 744	7 253	212	21	10	281
Mundy township	12	54	24	1	11 833	185	83	126	2	91
Richfield township	13	77	20	3	7 869	232	139	46	7	63
Swartz Creek city	9	36	5	1	4 963	75	55	40	1	48
Thetford township	14	50	5	5	7 911	263	116	26	4	63
Vienna township	24	82	23	1	12 741	174	152	71	2	132
Gladwin County	32	163	14	-	25 682	75	315	84	9	141
Beaverton city	5	4	1	-	1 085	17	11	2	-	4
Beaverton township	3	5	1	-	1 796	6	17	4	-	5
Bentley township	-	9	-	-	854	-	13	-	1	2
Billings township	3	31	1	-	2 676	6	51	3	-	21
Bourret township	-	2	-	-	463	-	4	2	-	8
Buckeye township	-	12	-	-	1 301	2	17	3	1	22
Butman township	2	14	-	-	1 932	4	20	1	-	7
Clement township	-	9	-	-	981	1	16	1	-	5
Gladwin city	7	33	3	-	2 932	19	53	35	2	14
Gladwin township	2	2	-	-	1 040	7	2	-	-	1
Grim township	-	-	-	-	125	-	-	-	-	4
Grout township	4	8	-	-	1 851	4	24	1	-	7
Hay township	1	10	1	-	1 381	1	28	2	-	4
Sage township	2	7	6	-	2 579	3	27	16	-	32
Secord township	-	1	-	-	1 133	1	3	3	-	2
Sherman township	1	5	-	-	1 013	2	14	3	4	2
Tobacco township	2	11	1	-	2 540	2	15	8	1	1
Gogebic County	14	135	26	1	16 574	329	522	72	5	86
Bessemer city	2	12	-	-	2 100	6	39	10	4	11
Bessemer township	-	11	6	-	1 252	5	20	10	-	-
Erwin township	-	2	-	-	356	1	2	-	-	-
Ironwood city	3	60	10	-	6 218	9	105	25	-	18
Ironwood township	4	9	-	-	2 288	5	25	4	-	27
Marenisco township	1	5	2	1	727	294	18	10	1	19
Wakefield city	3	18	1	-	2 074	3	28	2	-	4
Wakefield township	1	4	-	-	361	1	4	3	-	-
Watersmeet township	-	14	7	-	1 198	5	281	8	-	7
Grand Traverse County	115	398	105	14	75 704	491	1 160	553	79	551
Acme township	2	4	3	-	4 230	29	17	20	14	56
Blair township	12	47	5	-	6 187	28	156	45	5	122
East Bay township	11	29	6	2	9 712	35	118	73	2	49
Fife Lake township	3	28	-	-	1 405	84	54	4	1	9
Fife Lake village	3	22	-	-	448	6	37	-	-	-
Garfield township	36	66	25	4	13 486	95	213	133	11	72
Grant township	1	1	-	-	931	1	7	1	-	9
Green Lake township	2	33	7	-	4 907	7	98	32	6	20
Long Lake township	9	46	9	1	7 513	32	103	50	6	34
Mayfield township	2	6	-	-	1 254	8	16	2	2	-
Paradise township	3	32	5	-	4 117	14	70	14	6	22
Kingsley village	2	9	-	-	1 441	7	22	1	1	11
Peninsula township	5	14	5	2	5 156	12	37	42	3	58
Traverse City city (part)	25	83	35	5	13 985	134	234	117	17	91
Union township	-	5	-	-	412	-	10	-	-	-
Whitewater township	4	4	5	-	2 409	12	27	20	6	9
Gratiot County	82	232	39	13	39 501	1 747	512	220	21	1 002
Alma city	19	59	10	-	8 864	82	121	83	2	313
Arcada township	2	14	2	-	1 675	4	17	9	-	37
Bethany township	8	27	4	4	2 305	1 076	86	41	7	76
Elba township	-	5	-	-	1 379	4	8	1	-	13
Ashley village	-	-	-	-	523	2	-	-	-	2
Emerson township	-	2	1	-	942	1	6	3	-	19
Fulton township	7	22	2	-	2 371	12	34	3	-	30
Perrinton village	3	3	-	-	437	3	3	-	-	3
Hamilton township	2	-	-	-	482	2	6	2	-	2
Ithaca city	4	10	3	-	2 998	11	30	15	1	67
Lafayette township	-	2	-	-	629	2	6	-	-	22
Newark township	2	10	4	-	1 102	6	11	8	1	45
New Haven township	-	3	-	-	1 013	-	7	-	-	3
North Shade township	-	4	-	-	704	-	5	1	-	7
North Star township	-	3	-	-	988	-	5	-	-	8
Pine River township	6	9	4	-	2 385	15	22	14	2	48
St. Louis city	16	35	3	7	3 826	503	94	29	5	173
Seville township	11	14	-	2	2 344	19	26	1	-	18
Sumner township	3	7	1	-	1 889	6	17	2	-	21
Washington township	-	1	3	-	897	1	4	3	2	7
Wheeler township	2	5	2	-	2 708	3	7	5	1	93
Breckenridge village	2	4	-	-	1 292	2	6	1	1	55
Hillsdale County	42	234	51	-	45 836	255	412	211	14	269
Adams township	1	4	2	-	2 469	14	9	11	-	6
North Adams village	-	-	-	-	510	-	3	-	-	1

Table 5. **Population for Selected Categories of Race: 2000**—Con.

[For information on confidentiality protection, nonsampling error, and definitions, see text]

State County County Subdivision Place	Selected combinations of two races				Race alone or in combination with one or more other races					
	White; Black or African American	White; American Indian and Alaska Native	White; Asian	Black or African American; American Indian and Alaska Native	White	Black or African American	American Indian and Alaska Native	Asian	Native Hawaiian and Other Pacific Islander	Some other race
Hillsdale County—Con.										
Allen township	-	13	1	-	1 615	5	22	3	-	4
Allen village	-	3	-	-	225	-	3	-	-	-
Amboy township	-	-	-	-	1 222	-	2	-	-	3
Cambria township	4	15	1	-	2 499	15	25	16	-	19
Camden township	1	17	1	-	2 077	2	22	6	-	3
Camden village	1	8	-	-	544	1	11	3	-	-
Montgomery village	-	-	-	-	383	-	1	2	-	-
Fayette township	4	25	8	-	3 276	50	35	15	-	21
Jonesville village	4	16	4	-	2 272	49	22	9	-	13
Hillsdale city	9	36	17	-	8 031	62	80	88	5	59
Hillsdale township	1	3	4	-	1 932	19	7	12	-	9
Jefferson township	4	17	6	-	3 101	12	31	11	-	13
Litchfield city	-	4	-	-	1 444	4	4	1	1	14
Litchfield township	1	9	-	-	952	5	15	2	-	7
Moscow township	-	5	-	-	1 428	9	6	4	2	2
Pittsford township	4	6	1	-	1 575	9	13	4	-	15
Ransom township	1	2	-	-	976	1	3	1	-	15
Reading city	1	3	-	-	1 122	1	11	2	-	4
Reading township	-	16	-	-	1 767	3	19	2	-	9
Scipio township	3	12	-	-	1 790	8	27	11	-	4
Somerset township	3	21	5	-	4 223	21	33	12	2	25
Wheatland township	1	9	3	-	1 249	1	16	5	-	4
Woodbridge township	-	6	1	-	1 319	6	9	2	1	29
Wright township	4	11	1	-	1 769	8	23	3	3	4
Waldron village	3	2	1	-	586	5	4	1	1	2
Houghton County	30	162	47	8	34 718	401	388	732	28	138
Adams township	1	16	4	-	2 568	149	25	22	1	17
South Range village	-	2	-	-	707	16	3	2	-	2
Calumet township	7	20	3	3	6 929	28	65	14	1	21
Calumet village	-	4	-	-	877	-	4	1	-	5
Copper City village	2	-	-	-	203	2	-	2	-	-
Laurium village	2	6	2	2	2 096	9	21	7	1	5
Chassell township	-	5	-	-	1 787	-	36	6	1	2
Duncan township	-	3	-	-	271	-	6	6	-	1
Elm River township	-	3	-	-	166	-	4	-	2	-
Franklin township	-	8	-	-	1 312	3	11	2	-	-
Hancock city	10	12	9	1	4 192	46	54	58	5	18
Hancock township	-	4	-	-	405	-	4	-	1	2
Houghton city	4	28	22	1	6 333	139	58	522	16	47
Laird township	-	4	2	3	610	4	24	7	-	4
Osceola township	3	17	-	-	1 891	5	25	7	-	1
Hubbell CDP (part)	-	6	-	-	370	-	7	1	-	-
Portage township	3	16	2	-	3 059	12	30	70	-	17
Quincy township	-	-	-	-	251	-	-	-	-	-
Schoolcraft township	-	17	3	-	1 841	2	26	12	-	3
Lake Linden village (part)	-	10	2	-	1 066	1	17	7	-	3
Stanton township	2	4	1	-	1 255	5	13	4	1	3
Torch Lake township	-	5	1	-	1 848	8	7	2	-	2
Hubbell CDP (part)	-	4	-	-	730	1	5	-	-	1
Lake Linden village (part)	-	-	-	-	-	-	-	-	-	-
Huron County	47	148	32	-	35 654	128	257	172	10	170
Bad Axe city	-	16	6	-	3 409	9	25	28	1	23
Bingham township	-	6	-	-	1 743	2	7	2	1	5
Ubly village	-	-	-	-	865	2	1	2	1	4
Bloomfield township	1	7	-	-	532	2	10	-	-	3
Brookfield township	-	6	-	-	912	-	6	2	-	2
Owendale village	-	4	-	-	294	-	4	2	-	2
Caseville township	-	12	10	-	2 694	9	18	17	2	6
Caseville village	-	5	6	-	877	2	10	9	-	1
Chandler township	-	1	-	-	481	4	3	7	-	8
Colfax township	3	7	2	-	1 925	12	11	5	-	14
Dwight township	-	1	1	-	919	1	7	5	1	-
Kinde village (part)	-	-	-	-	345	1	2	3	-	-
Fairhaven township	2	2	1	-	1 242	2	7	4	-	11
Gore township	-	-	1	-	138	-	1	1	-	1
Grant township	7	6	-	-	816	18	7	6	4	2
Harbor Beach city	3	15	-	-	1 793	10	24	30	-	8
Hume township	-	-	-	-	798	-	1	2	-	1
Huron township	-	-	-	-	421	-	1	1	-	-
Lake township	1	-	-	-	988	1	7	-	-	2
Lincoln township	-	7	-	-	868	3	8	3	-	3
Kinde village (part)	-	5	-	-	182	1	5	-	-	3
McKinley township	-	2	-	-	495	4	4	1	-	1
Meade township	2	4	-	-	799	2	4	-	-	-
Kinde village (part)	-	-	-	-	-	-	-	-	-	-
Oliver township	12	12	2	-	1 611	16	12	7	-	9
Elkton village	7	4	1	-	856	10	4	4	-	3
Paris township	-	10	-	-	556	-	11	-	-	-
Pointe Aux Barques township	-	-	-	-	10	-	-	-	-	-
Port Austin township	5	1	2	-	1 579	8	4	5	1	7
Port Austin village	2	1	2	-	730	4	3	3	-	5
Rubicon township	-	2	-	-	770	-	8	1	-	1
Port Hope village	-	-	-	-	306	-	4	-	-	-
Sand Beach township	2	6	1	-	1 447	2	11	10	-	10
Sebewaing township	-	6	3	-	2 917	5	16	7	-	16
Sebewaing village	-	1	1	-	1 958	2	8	3	-	7
Sheridan township	3	3	-	-	732	3	6	-	-	2
Sherman township	2	-	1	-	1 153	2	-	9	-	6
Sigel township	2	3	-	-	569	4	8	2	-	1
Verona township	-	4	-	-	1 331	-	14	6	-	2
Winsor township	2	9	2	-	2 006	9	16	11	-	26
Pigeon village	2	5	2	-	1 181	4	9	9	-	19

Table 5. **Population for Selected Categories of Race: 2000**—Con.

[For information on confidentiality protection, nonsampling error, and definitions, see text]

State County County Subdivision Place	Selected combinations of two races				Race alone or in combination with one or more other races					
	White; Black or African American	White; American Indian and Alaska Native	White; Asian	Black or African American; American Indian and Alaska Native	White	Black or African American	American Indian and Alaska Native	Asian	Native Hawaiian and Other Pacific Islander	Some other race
Ingham County	2 426	1 382	900	343	228 990	34 174	3 798	11 628	342	9 366
Alaiedon township	11	10	6	-	3 179	228	33	55	2	40
Aurelius township	8	14	1	-	3 236	29	39	10	1	50
Bunker Hill township	4	18	1	-	1 947	10	23	6	2	15
Delhi charter township	134	127	61	4	21 427	697	274	335	17	318
Holt CDP	68	74	34	3	10 748	356	145	153	7	161
East Lansing city (part)	202	109	235	33	38 432	3 772	343	4 149	83	747
Ingham township	1	13	5	-	2 031	4	27	11	-	19
Dansville village	-	-	-	-	414	2	5	3	-	9
Lansing city (part)	1 772	741	303	284	80 281	26 502	2 280	3 781	161	6 997
Lansing charter township	75	52	20	6	7 239	820	112	198	9	341
Edgemont Park CDP	22	10	3	3	2 145	217	26	24	1	107
Leroy township	3	26	16	-	3 592	21	42	25	2	19
Webberville village	3	14	3	-	1 479	12	18	8	-	7
Leslie city	8	4	4	-	1 994	17	13	18	3	33
Leslie township	2	15	2	-	2 288	12	21	4	2	26
Locke township	1	9	6	-	1 646	3	21	16	-	1
Mason city	28	30	8	-	6 538	78	66	58	1	80
Meridian charter township	133	101	205	15	34 474	1 822	315	2 836	48	490
Haslett CDP	33	28	30	4	10 570	319	73	346	12	137
Okemos CDP	62	56	150	10	19 580	1 086	191	2 189	26	274
Onondaga township	14	27	1	-	2 879	24	35	3	7	67
Stockbridge township	4	29	-	-	3 384	20	47	6	-	22
Stockbridge village	2	7	-	-	1 240	2	18	3	-	7
Vevay township	9	14	2	-	3 526	37	26	16	2	48
Wheatfield township	1	10	4	-	1 611	9	11	20	-	5
White Oak township	1	5	-	-	1 152	8	14	3	-	9
Williamston city	5	15	9	1	3 373	14	31	35	2	28
Williamstown township	10	13	11	-	4 761	47	25	43	-	11
Ionia County	121	388	62	49	57 350	3 106	839	346	44	852
Belding city	13	44	5	-	5 757	36	80	37	6	55
Berlin township	2	18	4	6	2 305	412	69	25	4	36
Boston township	9	22	7	1	4 892	23	38	19	4	33
Saranac village	1	2	2	1	1 308	3	4	7	1	12
Campbell township	10	9	-	-	2 221	14	14	3	-	12
Clarksville village	7	2	-	-	315	8	2	-	-	1
Danby township	4	16	2	-	2 666	10	26	11	-	10
Easton township	6	16	1	-	2 781	13	26	11	1	36
Ionia city	40	73	15	38	7 709	2 496	257	150	20	312
Ionia township	2	31	1	-	3 571	7	39	12	1	92
Lyons village (part)	-	-	-	-	32	-	-	-	-	-
Keene township	5	6	2	-	1 615	5	18	3	-	35
Lyons township	8	32	1	2	3 402	17	59	2	-	28
Lyons village (part)	2	8	-	1	678	8	16	1	-	9
Muir village	2	7	1	1	625	5	12	1	-	10
Pewamo village	-	7	-	-	559	-	8	-	-	-
North Plains township	-	13	1	-	1 348	1	23	6	3	5
Hubbardston village (part)	-	3	-	-	348	-	7	-	-	-
Odessa township	3	27	10	1	3 901	10	48	30	-	99
Lake Odessa village	1	7	-	1	2 177	5	23	13	-	70
Orange township	-	8	1	-	1 029	-	11	1	3	9
Orleans township	1	9	1	-	2 707	4	20	5	1	17
Otisco township	3	23	-	-	2 218	8	37	7	-	8
Portland city	6	22	3	-	3 741	25	31	10	-	22
Portland township	-	10	1	-	2 431	-	20	4	1	17
Ronald township	1	7	6	1	1 861	17	18	8	-	21
Sebewa township	8	2	1	-	1 195	8	5	2	-	5
Iosco County	39	199	43	1	26 829	163	394	186	26	105
Alabaster township	-	4	4	-	492	-	4	11	-	4
Au Sable township	3	22	7	-	2 190	25	29	17	2	10
Au Sable CDP	3	13	7	-	1 503	20	19	14	1	3
Oscoda CDP (part)	-	1	-	-	59	2	2	-	-	-
Baldwin township	6	6	1	-	1 689	11	26	13	2	1
Burleigh township	-	6	-	-	767	2	10	-	-	2
East Tawas city	-	14	10	-	2 919	4	29	24	3	8
Grant township	3	12	1	-	1 547	5	19	4	-	4
Oscoda township	23	70	10	1	7 017	82	147	68	19	37
Oscoda CDP (part)	3	11	1	-	893	5	22	18	-	9
Plainfield township	2	41	5	-	4 251	9	70	13	-	17
Reno township	-	4	-	-	651	1	8	2	-	-
Sherman township	-	3	3	-	487	2	6	5	-	3
Tawas township	2	7	1	-	1 659	7	18	8	-	2
Tawas City city	-	6	1	-	1 963	12	17	15	-	12
Whittemore city	-	-	-	-	470	2	4	-	-	-
Wilber township	-	4	-	-	727	1	7	6	-	5
Iron County	15	99	8	-	12 802	164	245	43	1	52
Bates township	2	2	-	-	1 001	4	18	1	-	5
Caspian city	-	3	2	-	973	3	16	8	-	2
Crystal Falls city	1	12	-	-	1 770	2	23	2	-	8
Crystal Falls township	-	17	1	-	1 710	5	22	6	-	9
Gaastra city	2	3	-	-	335	2	5	-	-	2
Hematite township	1	6	-	-	345	1	9	2	-	2
Iron River city	3	31	2	-	1 884	6	76	14	-	2
Iron River township	-	7	-	-	1 451	123	16	2	1	5
Mineral Hills village	-	2	-	-	212	2	5	-	-	2
Mansfield township	-	-	-	-	234	2	1	1	-	8
Mastodon township	-	1	1	-	666	-	1	1	-	2
Alpha village	-	1	-	-	198	-	1	-	-	-
Stambaugh city	5	8	2	-	1 207	6	37	6	-	5
Stambaugh township	1	9	-	-	1 226	10	21	-	-	2

Table 5. **Population for Selected Categories of Race: 2000**—Con.

[For information on confidentiality protection, nonsampling error, and definitions, see text]

State County County Subdivision Place	Selected combinations of two races				Race alone or in combination with one or more other races					
	White; Black or African American	White; American Indian and Alaska Native	White; Asian	Black or African American; American Indian and Alaska Native	White	Black or African American	American Indian and Alaska Native	Asian	Native Hawaiian and Other Pacific Islander	Some other race
Isabella County	159	420	96	42	58 917	1 501	2 286	1 032	62	695
Broomfield township	-	4	2	-	1 550	23	28	8	3	26
Village of Lake Isabella village (part)	-	2	-	-	315	4	10	-	-	-
Chippewa township	8	90	-	5	3 856	54	797	15	7	55
Clare city (part)	-	-	-	-	32	-	1	-	-	-
Coe township	5	11	-	-	2 932	14	31	9	2	37
Shepherd village	5	7	-	-	1 506	12	15	5	-	24
Coldwater township	1	5	4	-	716	5	16	7	-	3
Deerfield township	-	16	2	1	3 020	7	54	15	2	9
Denver township	1	18	-	-	1 095	4	65	-	-	7
Fremont township	1	4	5	-	1 345	4	10	6	2	7
Gilmore township	1	8	-	-	1 337	2	28	2	1	17
Isabella township	5	4	-	-	2 065	18	59	6	-	7
Rosebush village	2	-	-	-	367	10	2	-	-	2
Lincoln township	-	15	-	2	1 880	24	30	2	1	25
Mount Pleasant city	101	114	65	24	23 534	1 115	560	836	34	375
Nottawa township	2	6	1	-	2 222	4	57	2	-	6
Beal City CDP	-	-	-	-	341	-	3	-	-	3
Weidman CDP (part)	-	2	1	-	264	2	27	1	-	1
Rolland township	1	11	4	1	1 184	18	21	9	-	7
Sherman township	7	21	3	1	2 550	23	61	9	1	23
Village of Lake Isabella village (part)	-	15	-	1	893	6	25	3	-	7
Weidman CDP (part)	1	-	3	-	577	2	6	5	-	1
Union charter township	24	76	8	8	7 043	178	384	94	9	73
Vernon township	1	10	-	-	1 324	6	18	3	-	8
Wise township	1	7	2	-	1 232	2	66	9	-	10
Jackson County	916	812	185	129	142 745	13 822	1 726	1 107	110	1 849
Blackman township	75	97	23	11	18 374	4 035	203	160	8	313
Columbia township	11	32	6	-	7 152	21	61	36	9	45
Brooklyn village	-	5	-	-	1 161	-	8	6	1	9
Cement City village (part)	-	-	-	-	30	-	-	-	-	-
Concord township	3	7	1	-	2 655	7	16	10	2	16
Concord village	1	1	1	-	1 082	2	4	9	-	8
Grass Lake charter township	6	10	5	-	4 533	29	25	11	6	19
Grass Lake village	-	1	1	-	1 073	3	5	3	-	2
Hanover township	8	15	3	-	3 760	20	24	14	2	18
Hanover village	-	-	-	-	419	4	1	-	-	-
Henrietta township	4	18	1	-	4 401	24	43	6	3	39
Jackson city	581	244	57	103	27 962	8 005	628	275	23	860
Leoni township	43	69	12	-	13 218	159	117	56	4	69
Michigan Center CDP	5	26	2	-	4 573	21	46	22	-	17
Liberty township	3	6	9	-	2 868	9	16	20	-	16
Napoleon township	16	30	8	1	6 803	82	56	36	-	69
Napoleon CDP	-	11	-	-	1 233	3	14	1	-	21
Norvell township	2	27	5	-	2 882	23	45	9	1	7
Parma township	4	11	-	1	2 545	109	38	4	2	27
Parma village (part)	-	-	-	-	246	1	-	-	-	4
Pulaski township	2	8	-	-	1 912	5	17	1	1	11
Rives township	12	32	4	-	4 654	22	65	11	4	37
Sandstone township	4	25	4	-	3 737	25	40	21	-	15
Parma village (part)	2	9	-	-	637	6	17	5	-	2
Spring Arbor township	9	25	2	1	7 406	73	58	44	17	40
Spring Arbor CDP	-	10	1	1	2 100	41	16	30	8	12
Springport township	4	8	6	-	2 152	10	20	8	1	12
Springport village	1	1	6	-	690	2	4	8	1	8
Summit township	124	97	35	11	20 068	1 056	182	372	27	198
Vandercook Lake CDP	17	27	10	2	4 687	77	59	18	5	37
Tompkins township	5	34	2	-	2 712	19	40	6	-	26
Waterloo township	-	17	2	1	2 951	89	32	7	-	12
Kalamazoo County	1 510	1 110	546	260	206 278	25 686	2 805	5 172	202	4 208
Alamo township	12	12	8	2	3 730	55	39	29	-	17
Brady township	7	25	6	1	4 202	18	40	20	-	36
Vicksburg village (part)	2	8	2	-	669	7	17	2	-	5
Charleston township	5	13	-	-	1 769	16	24	15	-	11
Augusta village (part)	-	-	-	-	32	-	-	-	-	-
Greater Galesburg CDP (part)	-	8	-	-	726	6	8	5	-	3
Climax township	1	4	1	-	2 374	11	17	6	2	22
Climax village	1	2	-	-	770	8	7	-	-	16
Comstock township	43	96	22	8	12 949	628	186	196	3	145
Comstock Northwest CDP (part)	15	18	6	-	3 535	337	41	81	-	48
Greater Galesburg CDP (part)	4	11	2	-	875	14	12	3	-	10
Cooper township	21	47	20	3	8 529	148	80	61	1	55
Galesburg city	12	3	4	1	1 943	32	22	8	1	11
Kalamazoo city	778	373	207	162	56 672	17 264	1 200	2 203	122	2 493
Kalamazoo township	168	96	47	22	18 286	2 917	226	317	19	420
Comstock Northwest CDP (part)	8	4	1	-	464	39	6	4	-	10
Eastwood CDP	67	37	11	13	4 851	1 315	90	72	9	134
Westwood CDP	66	15	30	7	7 921	1 054	44	178	4	88
Oshtemo township	102	44	30	24	14 725	1 798	173	439	7	263
Parchment city	8	19	3	-	1 827	91	26	18	2	9
Pavilion township	38	25	17	2	5 670	115	57	35	2	60
Portage city	209	204	142	23	41 507	1 999	425	1 362	25	484
Prairie Ronde township	4	9	2	1	2 060	13	21	9	-	6
Richland township	13	35	6	9	6 138	250	75	70	11	44
Richland village	-	6	-	2	579	4	12	10	-	1
Ross township	13	20	4	-	4 966	34	53	28	4	27
Augusta village (part)	3	5	1	-	845	11	16	4	-	9
South Gull Lake CDP	2	1	-	-	1 521	4	3	1	-	2
Schoolcraft township	32	42	8	-	7 130	75	72	60	-	27
Schoolcraft village	16	18	1	-	1 564	26	24	8	-	9
Vicksburg village (part)	7	8	4	-	1 604	15	10	23	-	11
Texas township	44	33	18	1	10 410	214	57	290	3	69
Wakeshma township	-	10	1	1	1 391	8	12	6	-	9

Table 5. **Population for Selected Categories of Race: 2000**—Con.

[For information on confidentiality protection, nonsampling error, and definitions, see text]

State County County Subdivision Place	Selected combinations of two races				Race alone or in combination with one or more other races					
	White; Black or African American	White; American Indian and Alaska Native	White; Asian	Black or African American; American Indian and Alaska Native	White	Black or African American	American Indian and Alaska Native	Asian	Native Hawaiian and Other Pacific Islander	Some other race
Kalkaska County	23	107	15	6	16 338	65	242	58	13	43
Bear Lake township	2	11	-	-	740	3	13	1	2	-
Blue Lake township	-	2	-	-	426	-	2	-	1	2
Boardman township	1	8	-	-	1 354	3	22	3	2	1
Clearwater township	8	12	4	1	2 356	10	29	13	1	12
Coldsprings township	1	10	-	-	1 438	1	17	1	-	4
Excelsior township	1	1	1	-	846	3	6	3	-	-
Garfield township	-	4	1	-	788	-	4	3	-	9
Kalkaska township	9	26	8	-	4 732	32	76	31	-	12
Kalkaska village	7	12	1	-	2 170	23	35	18	-	7
Oliver township	-	3	1	-	260	-	6	1	-	-
Orange township	-	11	-	-	1 162	-	24	1	-	1
Rapid River township	1	7	-	-	988	2	16	1	6	2
Springfield township	-	12	-	5	1 248	11	27	-	1	-
Kent County	3 185	2 161	1 208	406	488 036	56 468	6 324	12 454	651	23 738
Ada township	8	16	23	3	9 531	62	40	259	5	85
Forest Hills CDP (part)	8	16	23	3	9 371	61	40	259	5	85
Algoma township	5	24	11	-	7 462	27	46	45	1	73
Alpine township	84	57	21	3	12 779	552	183	257	16	511
Comstock Park CDP (part)	71	36	14	3	8 468	514	127	231	14	434
Bowne township	2	13	3	-	2 699	7	27	12	2	18
Byron township	77	51	40	2	16 865	310	119	247	16	264
Byron Center CDP	9	9	11	-	3 734	13	16	34	2	13
Cutlerville CDP (part)	65	29	20	2	7 338	282	77	153	11	213
Caledonia township	5	16	6	3	8 790	37	49	77	7	65
Caledonia village	-	2	-	-	1 087	3	4	6	2	9
Cannon township	9	31	20	1	11 891	82	62	75	15	80
Cascade township	24	15	47	-	14 404	182	62	524	2	71
Forest Hills CDP (part)	16	9	37	-	10 762	108	38	368	2	49
Cedar Springs city	13	17	1	-	3 029	25	44	16	1	48
Courtland township	4	24	4	1	5 749	16	46	20	-	33
East Grand Rapids city	17	18	14	3	10 499	127	36	122	2	43
Gaines township	107	72	48	9	18 298	1 198	199	489	12	308
Cutlerville CDP (part)	40	40	13	4	6 412	551	102	153	2	184
Grand Rapids city	1 739	835	380	287	138 222	43 463	3 002	3 845	380	15 713
Grand Rapids charter township	39	28	28	4	13 602	186	61	243	6	111
Northview CDP (part)	-	-	-	-	188	2	-	2	-	9
Grandville city	64	35	33	-	15 643	304	83	230	13	213
Grattan township	5	24	7	-	3 491	30	33	15	3	30
Kentwood city	306	163	183	34	37 547	4 596	461	2 804	52	1 002
Lowell city	8	25	5	-	3 914	32	51	22	6	42
Lowell township	10	26	6	1	5 098	58	52	37	2	36
Nelson township	1	20	10	-	4 128	16	35	21	-	33
Sand Lake village	-	1	-	-	476	1	7	4	-	6
Oakfield township	11	27	9	-	5 008	20	42	26	-	17
Plainfield township	90	107	62	5	29 233	482	228	351	20	259
Comstock Park CDP (part)	9	12	3	1	1 099	17	27	17	2	38
Northview CDP (part)	64	35	34	4	13 901	366	106	193	12	160
Rockford city	22	12	11	2	4 506	57	35	54	2	36
Solon township	12	19	6	-	4 553	25	75	20	2	53
Sparta township	20	42	10	-	8 702	74	73	40	5	169
Sparta village	13	19	5	-	4 030	47	34	23	1	83
Spencer township	5	19	3	2	3 614	39	36	23	8	22
Tyrone township	3	22	5	-	4 212	10	36	14	1	71
Casnovia village (part)	-	1	-	-	175	-	2	-	-	-
Kent City village	1	11	-	-	1 022	4	13	-	-	38
Vergennes township	5	5	1	-	3 536	28	12	31	-	22
Walker city	66	82	49	6	20 931	415	212	279	16	325
Wyoming city	424	316	162	40	60 100	4 008	884	2 256	56	3 985
Keweenaw County	2	14	3	1	2 206	86	19	6	1	8
Allouez township	1	10	1	-	1 580	1	11	3	-	2
Ahmeek village	-	3	1	-	156	-	3	2	-	-
Eagle Harbor township	-	1	-	1	272	8	2	-	1	2
Grant township	-	1	1	-	172	-	1	1	-	-
Houghton township	1	1	1	-	122	77	4	2	-	4
Sherman township	-	1	-	-	60	-	1	-	-	-
Lake County	79	99	10	23	9 833	1 391	261	37	11	101
Chase township	2	14	1	-	1 168	24	15	1	1	15
Cherry Valley township	-	1	3	-	331	24	10	3	-	6
Dover township	-	3	-	-	329	1	3	-	3	1
Eden township	3	3	-	1	371	6	7	-	-	-
Elk township	1	3	1	2	884	4	13	4	1	3
Ellsworth township	4	2	2	-	806	8	7	2	-	6
Luther village (part)	2	-	-	-	104	4	3	-	-	-
Lake township	2	6	1	2	797	45	17	1	-	-
Newkirk township	1	13	-	-	692	3	36	1	2	7
Luther village (part)	-	3	-	-	215	-	16	1	2	4
Peacock township	-	6	-	-	424	1	10	1	-	15
Pinora township	1	6	-	-	638	5	11	1	1	1
Pleasant Plains township	19	15	-	5	1 194	335	34	10	-	9
Baldwin village (part)	10	7	-	5	396	190	20	4	-	2
Sauble township	-	1	-	-	322	-	2	-	-	-
Sweetwater township	1	1	-	4	227	11	6	-	-	-
Webber township	25	18	2	6	1 250	599	70	11	3	31
Baldwin village (part)	6	2	-	5	297	222	21	1	-	7
Yates township	20	7	-	3	400	325	20	2	-	7
Lapeer County	85	471	112	-	85 523	836	844	487	33	1 242
Almont township	6	25	5	-	5 897	17	48	25	-	110
Almont village	3	12	-	-	2 704	12	27	10	-	76
Arcadia township	-	8	4	-	3 162	11	13	8	-	20
Attica township	2	19	-	-	4 569	9	47	20	1	71
Brown City city (part)	-	3	-	-	6	-	3	-	-	-

Table 5. **Population for Selected Categories of Race: 2000**—Con.

[For information on confidentiality protection, nonsampling error, and definitions, see text]

State County County Subdivision Place	Selected combinations of two races				Race alone or in combination with one or more other races					
	White; Black or African American	White; American Indian and Alaska Native	White; Asian	Black or African American; American Indian and Alaska Native	White	Black or African American	American Indian and Alaska Native	Asian	Native Hawaiian and Other Pacific Islander	Some other race
Lapeer County—Con.										
Burlington township	-	6	3	-	1 380	2	13	8	1	14
Clifford village	-	2	-	-	319	1	3	-	-	7
Burnside township	3	10	3	-	1 896	4	11	11	-	18
Deerfield township	7	39	23	-	5 654	19	57	40	7	55
Barnes Lake-Millers Lake CDP	2	7	-	-	1 162	9	16	7	-	17
Dryden township	1	24	2	-	4 568	6	42	13	1	39
Dryden village	-	8	-	-	803	-	14	2	-	5
Elba township	10	36	1	-	5 365	31	76	13	1	37
Goodland township	-	4	1	-	1 713	6	4	4	-	17
Hadley township	3	24	1	-	4 613	5	38	17	-	26
Imlay township	2	7	-	-	2 620	7	13	15	-	76
Imlay City city	7	16	7	-	3 478	29	29	62	4	321
Lapeer city	17	75	15	-	8 328	573	129	73	8	156
Lapeer township	2	31	12	-	4 993	17	42	44	4	38
Marathon township	1	23	3	-	4 579	32	62	22	1	46
Columbiaville village (part)	1	2	2	-	791	3	8	10	-	13
Otter Lake village (part)	-	5	-	-	371	-	10	-	-	1
Mayfield township	15	37	9	-	7 554	35	64	43	3	60
Metamora township	-	22	17	-	4 130	9	36	35	-	36
Metamora village	-	3	7	-	502	2	5	8	-	3
North Branch township	4	17	1	-	3 540	12	33	6	-	56
North Branch village	2	4	-	-	1 016	4	7	2	-	11
Oregon township	5	30	4	-	6 081	10	57	26	2	46
Columbiaville village (part)	-	-	-	-	-	-	-	-	-	-
Rich township	-	15	1	-	1 397	2	27	2	-	-
Leelanau County	19	96	32	5	19 935	88	897	99	15	317
Bingham township	3	6	3	-	2 363	6	46	11	2	17
Centerville township	-	-	1	-	1 071	5	7	4	4	6
Cleveland township	-	5	1	-	1 028	2	11	4	2	5
Elmwood charter township	3	9	10	-	4 182	22	53	23	4	30
Greilickville CDP	2	5	-	-	1 397	15	14	3	2	3
Empire township	-	2	2	-	1 075	1	10	5	1	2
Empire village	-	2	-	-	376	-	3	1	-	-
Glen Arbor township	-	-	2	-	784	1	-	4	-	1
Kasson township	1	12	2	2	1 549	4	29	9	-	5
Leelanau township	1	10	3	-	2 008	7	77	7	-	64
Northport village	-	1	2	-	626	2	15	6	-	4
Leland township	6	13	-	-	1 928	20	26	5	2	71
Solon township	-	9	1	-	1 511	4	24	12	-	5
Suttons Bay township	2	27	7	3	2 291	12	608	15	-	110
Suttons Bay village	-	1	-	-	572	2	8	2	-	6
Traverse City city (part)	3	3	-	-	145	4	6	-	-	1
Lenawee County	317	395	137	17	92 858	2 516	868	620	31	3 533
Adrian city	173	85	36	16	18 755	1 009	249	226	14	1 949
Adrian township	14	27	10	-	5 413	111	55	57	-	201
Blissfield township	2	7	4	-	3 810	5	10	9	1	111
Blissfield village (part)	2	4	1	-	3 127	5	7	5	1	97
Cambridge township	13	29	2	-	5 223	25	52	16	1	53
Onsted village	5	8	-	-	804	6	13	1	1	4
Clinton township	4	19	2	-	3 590	11	31	7	-	21
Clinton village	2	5	2	-	2 272	5	11	6	-	13
Deerfield township	-	1	-	-	1 676	7	1	2	-	87
Deerfield village	-	1	-	-	982	1	1	1	-	22
Dover township	3	6	2	-	1 758	8	12	5	-	20
Clayton village (part)	-	-	-	-	152	-	1	-	-	-
Fairfield township	6	10	1	-	1 731	11	22	2	-	12
Franklin township	3	7	4	-	2 909	9	15	15	4	25
Hudson city	5	16	14	-	2 449	16	22	31	-	28
Hudson township	6	-	-	-	1 554	7	2	1	1	21
Clayton village (part)	5	-	-	-	168	6	-	-	-	4
Macon township	2	10	2	-	1 427	5	22	2	2	19
Madison charter township	24	25	8	-	6 796	1 098	53	45	1	325
Medina township	2	3	2	-	1 214	8	4	4	1	7
Morenci city	10	20	5	-	2 364	13	28	14	1	17
Ogden township	-	2	-	-	1 039	10	10	-	1	5
Palmyra township	5	19	2	-	2 133	28	32	7	-	212
Blissfield village (part)	-	-	-	-	6	-	-	-	-	-
Raisin township	4	17	14	-	6 310	41	46	47	1	128
Ridgeway township	1	3	4	-	1 550	6	6	9	-	19
Britton village	-	1	3	-	688	5	1	4	-	6
Riga township	-	9	3	-	1 416	1	9	5	-	22
Blissfield village (part)	-	-	-	-	-	-	-	-	-	-
Rollin township	5	15	4	-	3 152	9	19	16	-	5
Addison village (part)	1	-	1	-	447	1	1	7	-	1
Manitou Beach-Devils Lake CDP (part)	3	9	2	-	1 393	6	10	5	-	1
Rome township	-	17	1	1	1 740	6	30	4	-	18
Seneca township	3	4	-	-	1 255	6	17	1	-	31
Tecumseh city	17	31	11	-	8 315	34	87	71	1	166
Tecumseh township	4	4	-	-	1 846	13	15	11	1	6
Woodstock township	11	9	6	-	3 433	19	19	13	1	25
Addison village (part)	-	-	-	-	172	-	-	-	-	-
Cement City village (part)	5	2	1	-	419	5	4	2	-	-
Manitou Beach-Devils Lake CDP (part)	4	6	1	-	673	6	9	1	-	3
Livingston County	132	905	257	10	154 033	915	1 654	1 228	104	760
Brighton city	4	26	10	-	6 532	32	57	107	4	39
Brighton township	13	62	32	-	17 332	91	122	187	12	78
Cohoctah township	-	18	6	-	3 351	2	34	15	5	15
Conway township	3	40	-	-	2 667	10	79	4	-	17
Deerfield township	2	25	8	-	4 055	4	46	16	2	6
Genoa township	18	113	24	-	15 652	58	190	142	3	52
Green Oak township	29	107	26	-	15 181	280	182	110	10	66
Whitmore Lake CDP (part)	2	23	5	-	1 700	8	31	16	1	4

Table 5. **Population for Selected Categories of Race: 2000**—Con.

[For information on confidentiality protection, nonsampling error, and definitions, see text]

State County County Subdivision Place	Selected combinations of two races				Race alone or in combination with one or more other races					
	White; Black or African American	White; American Indian and Alaska Native	White; Asian	Black or African American; American Indian and Alaska Native	White	Black or African American	American Indian and Alaska Native	Asian	Native Hawaiian and Other Pacific Islander	Some other race
Livingston County—Con.										
Hamburg township	14	64	36	2	20 209	237	136	142	15	72
Handy township	5	62	6	1	6 879	22	134	30	1	24
Fowlerville village	1	37	2	1	2 905	8	79	11	1	13
Hartland township	13	44	22	-	10 861	45	79	67	1	41
Howell city	8	49	4	4	8 941	43	111	122	23	84
Howell township	4	36	7	-	5 616	14	53	25	3	37
Iosco township	-	24	6	-	2 915	2	39	25	-	92
Marion township	2	53	16	1	6 692	6	85	36	8	26
Oceola township	3	62	23	-	8 237	17	106	82	10	41
Putnam township	4	45	19	2	7 420	23	78	42	5	26
Pinckney village	3	13	6	-	2 119	7	20	11	1	10
Tyrone township	4	43	12	-	8 345	11	77	64	-	35
Unadilla township	6	32	-	-	3 148	18	46	12	2	9
Luce County	9	109	7	8	5 991	570	551	53	8	105
Columbus township	-	4	-	-	212	-	7	-	-	1
Lakefield township	-	16	-	-	1 034	1	48	5	1	8
McMillan township	9	47	4	8	3 106	566	306	43	7	77
Newberry village	8	30	4	8	1 945	558	193	43	7	66
Pentland township	-	42	3	-	1 639	3	190	5	-	19
Mackinac County	4	545	10	3	10 143	35	2 257	49	2	54
Bois Blanc township	-	-	-	-	71	-	-	-	-	-
Brevort township	-	34	-	-	550	-	132	1	-	-
Clark township	1	50	3	-	1 966	3	273	11	-	10
Garfield township	-	57	-	-	1 085	1	214	2	-	8
Hendricks township	-	6	3	-	162	-	26	4	-	-
Hudson township	-	14	-	-	151	-	71	-	-	6
Mackinac Island city	-	28	-	-	424	-	124	2	-	1
Marquette township	-	17	-	-	611	-	63	2	-	-
Moran township	1	87	-	1	914	8	242	4	1	5
Newton township	-	7	-	-	331	-	32	-	-	-
Portage township	1	16	-	-	1 013	4	52	1	-	3
St. Ignace city	1	185	3	2	2 124	13	713	19	1	17
St. Ignace township	-	44	1	-	741	6	315	3	-	4
Macomb County	2 003	3 543	2 053	207	743 114	24 191	6 775	19 777	517	8 353
Armada township	1	20	3	-	5 198	10	42	10	2	48
Armada village	-	9	1	-	1 555	4	21	4	2	9
Bruce township	13	40	7	-	7 905	165	74	44	5	57
Romeo village (part)	8	11	-	-	1 618	126	19	7	2	22
Center Line city	41	30	29	4	8 126	309	60	125	4	46
Chesterfield township	154	175	64	12	35 485	1 321	359	375	22	459
Clinton township	357	368	247	63	88 716	5 011	816	1 966	60	953
Clinton CDP	357	368	247	63	88 716	5 011	816	1 966	60	953
Eastpointe city	109	229	70	10	31 920	1 740	411	389	23	182
Fraser city	31	50	23	3	14 935	178	102	170	5	69
Harrison township	65	121	55	5	23 474	694	232	215	22	217
Harrison CDP	65	121	55	5	23 474	694	232	215	22	217
Lake township	-	-	-	-	71	1	2	6	-	-
Grosse Pointe Shores village (part)	-	-	-	-	71	1	2	6	-	-
Lenox township	76	46	18	10	6 849	1 529	138	66	6	106
New Haven village	60	31	8	4	2 428	665	74	14	-	46
Macomb township	79	119	138	2	49 065	527	234	871	15	355
Memphis city (part)	-	2	-	-	797	5	9	6	-	3
Mount Clemens city	163	105	18	29	13 496	3 647	295	142	24	208
New Baltimore city	13	40	20	-	7 268	54	70	56	4	50
Ray township	3	20	5	-	3 692	9	35	19	-	24
Richmond city (part)	9	26	8	-	4 729	27	47	48	10	98
Richmond township	1	14	9	1	3 356	36	29	19	5	23
Roseville city	140	298	106	3	45 679	1 426	530	919	35	316
St. Clair Shores city	61	336	140	14	61 787	526	545	709	24	222
Shelby charter township	67	228	140	3	62 695	649	413	1 584	25	717
Shelby CDP	67	228	140	3	62 695	649	413	1 584	25	717
Sterling Heights city	168	327	461	14	115 818	1 895	690	6 779	100	2 416
Utica city	8	22	7	-	4 362	55	39	129	1	71
Warren city	408	884	463	34	128 997	4 240	1 505	4 980	116	1 563
Washington township	36	43	22	-	18 694	137	98	150	9	150
Romeo village (part)	18	9	-	-	1 887	65	10	12	2	15
Manistee County	42	180	31	11	23 427	495	537	135	20	322
Arcadia township	-	1	1	-	616	1	3	2	-	3
Bear Lake township	-	13	-	-	1 545	6	28	11	4	11
Bear Lake village	-	5	-	-	303	-	11	8	-	1
Brown township	1	3	-	-	700	3	13	2	-	3
Cleon township	-	5	-	-	905	5	24	-	-	10
Copemish village	-	5	-	-	220	-	16	-	-	4
Dickson township	1	11	1	-	916	3	22	3	1	2
Filer charter township	1	15	6	-	2 169	8	31	14	-	20
Manistee city	26	64	14	-	6 372	53	162	50	2	76
Manistee township	5	27	3	11	3 238	390	126	42	10	64
Eastlake village	-	3	-	-	412	1	24	2	-	6
Maple Grove township	2	6	1	-	1 253	4	24	1	-	15
Kaleva village	2	4	1	-	488	4	16	1	-	8
Marilla township	1	1	-	-	353	1	6	-	2	4
Norman township	1	17	1	-	1 633	14	39	3	-	13
Onekama township	1	6	2	-	1 417	3	15	4	1	89
Onekama village	-	4	-	-	557	2	7	-	1	87
Pleasanton township	-	4	-	-	815	-	5	-	-	3
Springdale township	-	4	-	-	717	-	13	-	-	4
Stronach township	3	3	2	-	778	4	26	3	-	5
Marquette County	95	540	79	5	62 288	984	1 542	425	32	242
Champion township	-	-	-	-	295	-	2	-	-	-
Chocolay township	7	86	21	-	6 313	629	234	67	6	27

Table 5. **Population for Selected Categories of Race: 2000**—Con.

[For information on confidentiality protection, nonsampling error, and definitions, see text]

State County County Subdivision Place	Selected combinations of two races				Race alone or in combination with one or more other races					
	White; Black or African American	White; American Indian and Alaska Native	White; Asian	Black or African American; American Indian and Alaska Native	White	Black or African American	American Indian and Alaska Native	Asian	Native Hawaiian and Other Pacific Islander	Some other race
Marquette County—Con.										
Chocolay township—Con.										
Harvey CDP	4	16	2	-	1 262	18	48	10	-	6
Ely township	-	4	3	-	1 992	2	17	6	-	1
Ewing township	-	-	-	-	154	2	3	-	-	-
Forsyth township	9	57	10	-	4 669	36	135	40	-	28
Gwinn CDP	2	18	2	-	1 888	20	50	22	-	12
K. I. Sawyer AFB CDP (part)	4	16	2	-	628	9	24	4	-	5
Humboldt township	-	4	-	-	469	-	4	-	-	1
Republic CDP (part)	-	-	-	-	3	-	-	-	-	-
Ishpeming city	9	46	6	-	6 567	13	130	20	3	19
Ishpeming township	1	14	2	-	3 486	8	29	9	2	6
West Ishpeming CDP (part)	1	14	2	-	2 654	7	18	9	-	6
Marquette city	44	144	20	1	18 936	224	500	193	13	77
Marquette township	1	39	-	2	3 186	9	102	30	2	14
Trowbridge Park CDP	1	26	-	-	1 939	1	73	24	-	4
Michigamme township	-	2	-	-	375	-	4	-	-	-
Michigamme CDP	-	-	-	-	285	-	2	-	-	-
Negaunee city	6	43	4	1	4 486	21	104	15	-	17
Negaunee township	2	20	5	-	2 669	4	45	10	1	6
Powell township	1	9	1	-	709	2	24	2	-	-
Big Bay CDP	-	3	-	-	259	1	10	-	-	-
Republic township	-	6	-	-	1 081	-	26	-	-	5
Republic CDP (part)	-	2	-	-	601	-	12	-	-	-
Richmond township	-	8	1	-	965	-	14	4	-	1
Palmer CDP	-	8	-	-	442	-	14	1	-	1
Sands township	3	16	-	-	2 076	10	51	7	2	8
K. I. Sawyer AFB CDP (part)	-	-	-	-	-	-	-	-	-	-
Skandia township	-	9	-	-	892	1	21	1	1	6
Tilden township	-	5	-	-	997	1	8	1	1	1
West Ishpeming CDP (part)	-	3	-	-	116	-	3	-	-	-
Turin township	-	1	-	-	126	-	5	-	-	1
Wells township	-	-	-	-	287	-	5	-	1	-
West Branch township	12	27	6	1	1 558	22	79	20	-	24
K. I. Sawyer AFB CDP (part)	11	12	5	1	727	21	59	14	-	14
Mason County	60	217	37	3	27 520	292	467	121	8	326
Amber township	1	17	1	1	2 007	13	32	9	2	14
Branch township	3	2	1	-	1 163	7	10	4	-	4
Custer township	-	17	2	-	1 265	4	38	6	1	17
Custer village	-	9	-	-	298	-	17	1	-	12
Eden township	1	1	2	-	548	3	9	3	-	5
Free Soil township	-	7	1	-	793	7	12	3	-	4
Free Soil village	-	6	-	-	172	5	8	-	-	-
Grant township	3	8	-	-	825	5	20	-	-	15
Hamlin township	-	19	6	-	3 145	3	37	13	-	30
Logan township	-	2	-	-	326	-	2	2	-	1
Ludington city	39	54	5	1	8 089	136	142	26	1	127
Meade township	2	3	1	1	210	68	10	4	1	2
Pere Marquette charter township	3	16	8	-	2 194	6	23	26	2	14
Riverton township	-	3	-	-	1 294	1	12	2	-	32
Scottville city	1	16	3	-	1 228	11	29	5	-	28
Sheridan township	1	9	2	-	955	3	17	5	-	6
Sherman township	-	28	-	-	1 071	10	41	1	-	2
Fountain village	-	2	-	-	172	-	4	-	-	1
Summit township	3	6	-	-	1 003	4	12	1	1	9
Victory township	3	9	5	-	1 404	11	21	11	-	16
Mecosta County	162	260	69	16	38 239	1 737	598	450	28	296
Aetna township	8	25	-	1	1 991	17	57	1	-	16
Morley village (part)	1	2	-	-	305	2	4	1	-	1
Austin township	3	2	1	-	1 396	7	12	5	-	5
Canadian Lakes CDP (part)	-	-	1	-	233	-	-	1	-	2
Big Rapids city	64	36	45	7	9 263	1 268	135	305	15	126
Big Rapids township	6	18	3	-	3 091	76	32	65	3	21
Chippewa township	4	7	1	-	1 225	13	20	6	-	1
Colfax township	5	12	8	-	1 947	24	26	20	1	3
Deerfield township	4	5	2	-	1 580	22	27	9	-	9
Morley village (part)	-	1	-	-	182	-	4	-	-	-
Fork township	1	11	-	3	1 654	17	22	-	-	4
Barryton village	-	4	-	-	371	7	7	-	-	4
Grant township	4	4	-	-	670	8	8	-	-	3
Green charter township	9	19	4	-	3 158	38	35	5	-	13
Hinton township	2	10	-	-	1 019	3	17	1	-	14
Martiny township	1	11	4	-	1 588	5	22	9	-	3
Mecosta township	10	13	-	-	2 391	23	30	7	5	16
Stanwood village	-	1	-	-	204	-	1	-	-	-
Millbrook township	1	9	-	-	1 047	17	16	1	4	17
Morton township	23	48	1	2	3 504	99	73	12	-	23
Canadian Lakes CDP (part)	3	8	1	-	1 667	16	15	5	-	6
Mecosta village	10	17	-	1	421	26	24	1	-	7
Sheridan township	6	21	-	3	1 290	64	41	3	-	5
Wheatland township	11	9	-	-	1 425	36	25	1	-	17
Menominee County	25	162	16	3	24 615	68	755	77	17	63
Cedarville township	-	3	-	-	271	1	7	-	-	-
Daggett township	1	7	1	-	736	4	9	2	-	-
Daggett village	1	1	1	-	269	2	1	1	-	-
Faithorn township	-	1	-	-	214	-	1	-	-	-
Gourley township	1	9	-	-	378	2	39	-	-	-
Harris township	2	21	3	1	1 475	8	426	10	5	14
Holmes township	-	-	-	-	294	1	1	-	-	-
Ingallston township	-	2	-	-	1 028	3	10	5	2	1
Lake township	-	4	1	-	569	-	8	4	-	-
Mellen township	2	8	4	-	1 245	3	18	8	-	2
Menominee city	18	59	2	1	8 987	39	142	33	6	31

Table 5. **Population for Selected Categories of Race: 2000**—Con.

[For information on confidentiality protection, nonsampling error, and definitions, see text]

State County County Subdivision Place	Selected combinations of two races				Race alone or in combination with one or more other races					
	White; Black or African American	White; American Indian and Alaska Native	White; Asian	Black or African American; American Indian and Alaska Native	White	Black or African American	American Indian and Alaska Native	Asian	Native Hawaiian and Other Pacific Islander	Some other race
Menominee County—Con.										
Menominee township	-	13	3	-	3 914	1	31	7	1	6
Meyer township	1	-	1	1	1 024	4	8	1	-	4
Nadeau township	-	7	-	-	1 149	1	14	2	-	3
Carney village	-	-	-	-	225	-	-	-	-	-
Spalding township	-	12	-	-	1 748	-	22	1	1	2
Powers village	-	8	-	-	428	-	10	-	-	-
Stephenson city	-	9	-	-	869	1	10	3	2	-
Stephenson township	-	7	1	-	714	-	9	1	-	-
Midland County	142	357	156	11	80 001	1 065	733	1 420	49	550
Coleman city	2	7	-	-	1 267	3	26	-	-	11
Edenville township	8	12	1	-	2 501	10	27	9	-	8
Geneva township	-	6	-	-	1 127	1	15	-	-	1
Greendale township	1	18	2	1	1 736	10	45	8	-	17
Homer township	-	14	4	-	3 885	11	33	8	1	13
Hope township	-	10	-	-	1 264	13	13	1	1	4
Ingersoll township	6	16	4	-	2 978	16	20	12	2	20
Jasper township	-	4	-	-	1 124	-	7	2	-	16
Jerome township	4	23	-	-	4 830	12	54	13	2	29
Sanford village	-	5	-	-	932	2	8	-	-	9
Larkin charter township	3	18	14	-	4 425	36	26	57	4	19
Lee township	1	41	5	-	4 347	16	87	14	2	23
Lincoln township	2	4	-	-	2 256	8	5	13	2	10
Midland city (part)	100	149	110	8	39 169	894	289	1 248	33	345
Midland township	4	6	3	-	2 275	14	14	7	-	2
Mills township	1	3	2	-	1 844	5	19	5	-	10
Mount Haley township	2	5	2	-	1 628	2	19	9	-	5
Porter township	6	8	2	-	1 256	8	11	3	-	11
Warren township	2	13	7	2	2 089	6	23	11	2	6
Missaukee County	13	107	10	-	14 285	44	186	46	4	91
Aetna township	1	1	1	-	484	2	3	2	-	4
Bloomfield township	-	7	-	-	466	3	13	2	-	8
Butterfield township	-	7	-	-	543	1	10	1	-	1
Caldwell township	-	16	1	-	1 339	-	26	1	1	17
Clam Union township	-	3	-	-	873	-	5	1	1	6
Enterprise township	-	-	-	-	190	1	-	-	-	4
Forest township	2	13	-	-	1 078	3	18	-	-	1
Holland township	-	1	-	-	223	-	1	-	-	-
Lake township	1	17	3	-	2 438	4	31	15	-	10
Lake City city	1	1	1	-	907	2	5	8	-	6
McBain city	1	-	2	-	576	6	2	3	-	-
Norwich township	-	7	-	-	639	1	10	2	-	1
Pioneer township	-	6	-	-	455	-	9	1	-	2
Reeder township	2	9	-	-	1 092	2	25	1	-	5
Richland township	1	6	1	-	1 435	1	8	6	-	4
Riverside township	-	6	1	-	1 026	13	7	2	1	19
West Branch township	4	7	-	-	521	5	13	1	1	3
Monroe County	425	764	197	43	141 064	3 315	1 271	910	33	1 332
Ash township	14	64	24	4	7 513	42	97	42	3	48
Carleton village	6	45	3	-	2 535	7	57	9	1	11
Bedford township	26	120	38	-	28 165	143	179	191	6	189
Lambertville CDP	5	27	14	-	9 176	36	33	69	2	58
Temperance CDP	3	21	5	-	7 658	18	32	46	1	50
Berlin charter township	10	68	5	-	6 821	44	91	11	1	54
Estral Beach village	-	19	-	-	477	6	20	1	-	8
South Rockwood village	5	14	-	-	1 276	8	17	1	-	5
Dundee township	22	28	12	-	6 247	55	43	34	-	38
Dundee village	17	23	3	-	3 463	41	38	17	-	14
Erie township	5	23	16	-	4 692	54	58	28	-	95
Exeter township	16	12	1	3	3 454	249	27	15	1	17
Maybee village	-	1	-	-	499	2	1	-	1	4
Frenchtown township	47	162	23	6	20 132	402	264	142	9	151
Detroit Beach CDP	-	24	-	-	2 276	3	31	2	1	8
Stony Point CDP	1	12	-	-	1 724	12	35	6	3	13
Woodland Beach CDP	-	25	1	-	2 168	7	32	1	-	4
Ida township	6	11	1	-	4 899	13	19	11	-	32
La Salle township	3	25	4	-	4 936	21	45	18	-	19
London township	11	9	1	7	2 606	415	35	2	-	16
Luna Pier city	-	27	1	-	1 450	3	43	1	1	20
Milan township	3	6	-	-	1 650	10	12	1	-	8
Milan city (part)	13	11	2	1	1 642	48	17	11	-	22
Monroe city	160	104	37	19	20 461	1 338	186	234	8	320
Monroe charter township	66	47	21	1	12 990	327	79	134	4	152
South Monroe CDP	51	21	12	1	6 017	245	37	88	3	101
West Monroe CDP	10	17	6	-	3 792	48	28	32	-	31
Petersburg city	3	12	5	-	1 143	7	17	6	-	7
Raisinville township	3	16	6	1	4 831	30	32	18	-	29
Summerfield township	2	3	-	-	3 178	10	6	2	-	44
Whiteford township	15	16	-	1	4 254	104	21	9	-	71
Montcalm County	100	386	101	22	58 894	1 513	828	310	59	603
Belvidere township	6	15	7	2	2 370	17	65	10	-	9
Bloomer township	4	27	4	12	2 066	908	83	32	5	59
Bushnell township	5	11	2	3	1 770	307	29	20	2	24
Sheridan village (part)	-	-	-	-	2	-	-	-	-	-
Carson City city	1	8	-	-	1 148	7	17	6	-	36
Cato township	5	23	6	-	2 867	11	35	16	6	35
Lakeview village	1	3	1	-	1 092	3	8	6	-	13
Crystal township	6	16	-	-	2 785	12	30	13	5	19
Day township	4	9	3	-	1 258	8	20	7	5	12
McBride village	-	-	-	-	231	-	1	-	-	2
Douglass township	4	9	4	-	2 355	9	14	9	-	17
Eureka township	2	20	7	-	3 188	8	40	23	-	52

Table 5. **Population for Selected Categories of Race: 2000**—Con.

[For information on confidentiality protection, nonsampling error, and definitions, see text]

State County County Subdivision Place	Selected combinations of two races				Race alone or in combination with one or more other races					
	White; Black or African American	White; American Indian and Alaska Native	White; Asian	Black or African American; American Indian and Alaska Native	White	Black or African American	American Indian and Alaska Native	Asian	Native Hawaiian and Other Pacific Islander	Some other race
Montcalm County—Con.										
Evergreen township	-	15	-	-	2 860	12	39	16	2	14
Sheridan village (part)	-	2	-	-	525	2	2	-	-	3
Fairplain township	3	25	4	-	1 781	26	31	10	-	10
Sheridan village (part)	-	-	-	-	-	-	-	-	-	-
Ferris township	6	3	4	-	1 367	10	5	5	1	4
Greenville city	10	28	19	1	7 723	55	74	45	7	128
Home township	6	33	2	-	2 661	15	49	4	1	31
Edmore village	2	25	2	-	1 221	7	36	2	1	11
Maple Valley township	4	7	5	-	2 059	12	17	14	2	11
Montcalm township	-	8	6	-	3 142	5	29	9	1	14
Pierson township	4	32	7	1	2 810	7	58	15	8	20
Pierson village	-	3	-	-	181	-	6	-	-	1
Pine township	3	8	-	-	1 627	6	20	2	10	5
Reynolds township	18	50	4	-	4 208	42	83	11	1	33
Howard City village	8	23	-	-	1 555	13	35	3	-	17
Richland township	5	5	2	-	2 837	12	20	11	2	11
Sidney township	-	10	3	3	2 515	14	32	8	1	13
Sheridan village (part)	-	2	-	3	162	8	8	-	-	-
Stanton city	1	10	5	-	1 474	4	17	9	-	32
Winfield township	3	14	7	-	2 023	6	21	15	-	14
Montmorency County	4	65	7	1	10 230	30	106	18	1	18
Albert township	1	17	3	-	2 674	5	25	5	-	10
Lewiston CDP	-	2	2	-	981	1	4	2	-	7
Avery township	-	3	-	-	700	11	9	-	-	1
Atlanta CDP (part)	-	-	-	-	18	-	1	-	-	-
Briley township	1	15	3	-	2 006	10	24	8	-	2
Atlanta CDP (part)	1	4	-	-	732	2	6	3	-	-
Hillman township	1	7	1	-	2 251	2	18	4	1	2
Hillman village	-	-	-	-	678	1	6	-	-	-
Loud township	-	1	-	-	284	-	1	-	-	-
Montmorency township	-	12	-	-	1 197	-	16	1	-	2
Canada Creek Ranch CDP	-	4	-	-	405	-	4	-	-	-
Rust township	1	4	-	-	548	1	5	-	-	-
Vienna township	-	6	-	1	570	1	8	-	-	1
Muskegon County	851	1 135	250	157	141 312	25 476	2 904	1 118	103	2 948
Blue Lake township	14	26	4	-	1 810	136	57	8	1	32
Casnovia township	4	24	3	-	2 549	4	37	6	-	106
Casnovia village (part)	-	1	-	-	139	-	1	-	-	1
Cedar Creek township	10	21	7	-	3 014	51	53	12	1	32
Dalton township	12	77	15	4	7 658	206	194	37	8	109
Lakewood Club village	-	16	1	1	932	29	37	7	-	24
Twin Lake CDP	7	17	2	-	1 570	16	44	3	-	10
Egelston township	53	80	16	4	9 161	163	193	50	1	177
Wolf Lake CDP	36	27	8	1	4 285	83	85	15	1	74
Fruitland township	16	22	12	-	5 141	53	59	28	2	26
Fruitport charter township	20	56	7	-	12 248	103	148	65	3	77
Fruitport village	-	3	1	-	1 108	1	8	8	-	5
Holton township	-	31	9	-	2 480	11	64	15	-	13
Laketon township	13	66	21	2	7 173	73	111	69	-	61
Montague city	2	11	3	9	2 357	21	33	9	-	16
Montague township	5	4	-	-	1 580	28	24	4	1	10
Moorland township	-	8	3	-	1 592	8	11	3	-	24
Muskegon city	432	347	43	63	25 483	13 405	925	321	52	1 450
Muskegon township	71	133	40	18	16 530	920	330	93	6	199
Muskegon Heights city	107	45	5	45	2 328	9 568	180	40	5	226
North Muskegon city	3	15	5	-	3 951	46	26	21	1	21
Norton Shores city	64	112	43	7	21 634	449	302	253	19	236
Ravenna township	3	13	-	-	2 791	15	25	6	1	47
Ravenna village	-	10	-	-	1 184	-	15	1	1	17
Roosevelt Park city	14	12	8	5	3 672	142	41	51	2	35
Sullivan township	-	14	2	-	2 426	20	23	7	-	19
Whitehall city	5	6	2	-	2 800	27	39	11	-	21
Whitehall township	1	10	1	-	1 616	20	17	4	-	5
White River township	2	2	1	-	1 318	7	12	5	-	6
Newaygo County	91	324	40	5	46 052	678	680	208	24	988
Ashland township	2	14	3	-	2 444	18	28	9	-	114
Barton township	1	2	1	-	810	2	9	2	-	1
Beaver township	-	2	-	-	567	20	11	-	-	24
Big Prairie township	7	16	4	-	2 416	18	34	10	1	25
Bridgeton township	1	47	-	-	2 059	6	59	5	-	22
Brooks township	2	16	-	-	3 572	9	33	11	3	84
Croton township	2	20	-	-	2 974	14	46	4	-	34
Dayton township	3	10	1	-	1 949	19	15	14	-	22
Denver township	5	13	2	-	1 920	13	42	3	1	20
Hesperia village (part)	-	6	-	-	355	3	12	-	-	2
Ensley township	4	14	3	1	2 419	12	34	9	2	37
Everett township	5	18	2	-	1 888	67	30	3	-	29
Fremont city	9	11	2	-	4 116	32	34	50	4	34
Garfield township	2	8	1	-	2 332	11	25	24	1	106
Goodwell township	1	2	1	-	531	13	4	1	3	3
Grant city	-	4	3	-	858	2	7	4	-	31
Grant township	3	19	3	-	2 941	21	36	13	1	184
Home township	-	1	-	-	249	2	2	5	-	8
Lilley township	4	5	-	1	756	23	17	1	-	6
Lincoln township	4	14	3	-	1 258	39	27	8	-	32
Merrill township	5	15	-	-	459	128	31	-	-	7
Monroe township	2	6	-	-	317	8	7	-	-	1
Newaygo city	6	11	1	-	1 621	10	15	3	-	41
Norwich township	3	1	-	-	545	7	3	1	4	1
Sheridan charter township	9	20	2	-	2 364	16	33	12	-	39
Sherman township	-	7	3	1	2 106	15	31	4	1	22

Table 5. **Population for Selected Categories of Race: 2000**—Con.

[For information on confidentiality protection, nonsampling error, and definitions, see text]

State County County Subdivision Place	Selected combinations of two races				Race alone or in combination with one or more other races					
	White; Black or African American	White; American Indian and Alaska Native	White; Asian	Black or African American; American Indian and Alaska Native	White	Black or African American	American Indian and Alaska Native	Asian	Native Hawaiian and Other Pacific Islander	Some other race
Newaygo County—Con.										
Troy township	-	-	-	-	226	5	-	-	-	12
White Cloud city	5	18	4	-	1 263	117	37	10	3	37
Wilcox township	6	10	1	2	1 092	31	30	2	-	12
Oakland County	3 564	4 235	3 792	717	1 007 744	126 811	9 324	54 780	858	18 204
Addison township	10	26	9	2	6 313	82	50	25	2	32
Leonard village	3	-	-	-	316	16	1	2	-	-
Auburn Hills city	107	91	83	18	15 506	2 789	218	1 392	21	466
Berkley city	30	75	50	-	15 154	145	118	222	8	130
Birmingham city	28	45	59	1	18 736	216	83	379	16	94
Bloomfield township	59	45	167	16	38 134	1 949	122	3 013	36	274
Bloomfield Township CDP	59	45	167	16	38 132	1 949	122	3 013	36	274
West Bloomfield Township CDP (part)	-	-	-	-	2	-	-	-	-	-
Bloomfield Hills city	1	8	6	-	3 600	66	14	269	3	20
Brandon township	25	61	23	-	14 556	85	104	76	9	91
Ortonville village	-	2	2	-	1 514	1	9	8	-	9
Clawson city	18	42	37	2	12 381	131	97	209	1	74
Commerce township	31	136	76	-	33 945	215	211	543	15	176
Wolverine Lake village	1	24	3	-	4 350	21	29	31	4	16
Farmington city	9	17	25	2	9 016	303	43	1 093	2	76
Farmington Hills city	216	194	372	40	69 510	6 079	461	6 699	48	995
Ferndale city	129	187	50	12	20 750	942	354	364	19	289
Groveland township	7	31	18	-	6 013	64	54	52	3	38
Hazel Park city	117	243	73	1	17 997	457	451	447	22	277
Highland township	26	130	33	-	18 897	87	224	109	8	77
Holly township	28	66	9	1	9 630	261	123	57	12	118
Holly village (part)	24	46	6	-	5 935	107	74	33	5	86
Huntington Woods city	12	2	19	-	6 002	55	5	110	2	19
Independence township	63	136	80	4	31 611	352	225	489	11	305
Keego Harbor city	8	10	14	-	2 656	25	42	45	1	53
Lake Angelus city	-	-	-	-	314	3	-	9	-	-
Lathrup Village city	53	8	2	9	2 066	2 188	26	32	1	23
Lyon township	18	61	21	-	10 834	59	110	89	6	61
Madison Heights city	55	158	160	5	28 651	652	328	1 755	19	557
Milford township	17	77	33	-	15 046	83	124	105	3	78
Milford village	11	31	14	-	6 182	21	58	45	-	45
Northville city (part)	2	6	7	-	3 232	18	12	88	5	22
Novi city	91	104	240	7	41 994	1 051	240	4 398	31	416
Novi township	-	-	2	-	185	-	1	9	-	-
Oakland charter township	13	33	34	2	12 413	291	55	385	6	56
Oak Park city	202	40	87	73	15 036	14 090	228	811	27	897
Orchard Lake Village city	8	2	4	-	2 066	93	5	63	6	13
Orion township	42	146	94	4	32 323	490	251	506	12	312
Lake Orion village	2	14	10	-	2 687	10	25	19	1	7
Oxford charter township	17	101	31	4	15 714	96	153	122	8	150
Oxford village	3	13	6	-	3 476	24	26	30	1	23
Pleasant Ridge city	4	4	4	-	2 527	26	18	33	1	17
Pontiac city	777	331	84	162	27 733	33 098	1 022	1 852	95	5 052
Rochester city	16	26	52	-	9 791	253	54	443	5	52
Rochester Hills city	119	199	281	13	61 957	1 850	400	4 984	53	579
Rose township	12	38	4	-	6 095	67	53	21	-	39
Holly village (part)	-	-	-	-	-	-	-	-	-	-
Royal Oak city	96	227	180	10	57 720	1 076	430	1 172	67	484
Royal Oak charter township	49	9	6	23	1 376	3 991	57	97	7	118
Southfield city	539	76	185	240	32 129	43 711	670	2 820	73	1 483
Southfield township	28	18	54	2	13 513	572	58	380	18	115
Beverly Hills village	22	15	32	2	9 862	356	44	231	11	90
Bingham Farms village	1	3	6	-	957	57	3	21	-	7
Franklin village	5	-	15	-	2 668	159	11	127	7	18
South Lyon city	12	38	26	2	9 816	53	60	139	15	72
Springfield township	15	57	24	1	13 014	162	129	98	5	58
Sylvan Lake city	4	12	3	-	1 682	27	21	27	1	16
Troy city	96	199	363	16	67 910	1 883	382	11 299	59	970
Village of Clarkston city	7	13	-	-	952	10	14	4	1	2
Walled Lake city	7	42	10	-	6 491	58	71	130	4	59
Waterford township	176	350	194	16	68 936	2 342	653	1 178	32	1 282
Waterford CDP (part)	176	350	194	16	68 936	2 342	653	1 178	32	1 282
West Bloomfield township	95	84	307	23	55 983	3 553	230	5 464	37	1 116
Waterford CDP (part)	-	-	-	-	-	-	-	-	-	-
West Bloomfield Township CDP (part)	95	84	307	23	55 983	3 553	230	5 464	37	1 116
White Lake township	43	186	52	4	27 591	281	340	234	17	142
Wixom city	27	45	45	2	12 247	381	130	440	5	359
Oceana County	25	200	26	-	24 762	121	500	104	24	1 880
Benona township	2	4	1	-	1 415	9	7	2	-	95
Claybanks township	1	5	-	-	812	3	9	2	-	17
Colfax township	-	4	-	-	479	2	8	1	-	89
Crystal township	1	7	2	-	689	3	22	3	1	142
Elbridge township	-	7	-	-	1 033	5	23	-	-	218
Ferry township	-	17	-	-	1 208	7	48	1	-	56
Golden township	3	10	-	-	1 660	10	28	4	-	144
Grant township	2	14	5	-	2 701	14	66	27	-	157
New Era village (part)	-	-	-	-	60	-	-	-	-	-
Rothbury village	-	3	-	-	386	-	11	1	-	21
Greenwood township	2	4	2	-	1 121	3	12	5	-	26
Hart city	2	20	2	-	1 759	12	48	7	1	174
Hart township	5	22	3	-	1 880	14	39	6	-	157
Leavitt township	4	8	1	-	773	15	22	1	1	55
Walkerville village	-	2	-	-	227	6	7	-	-	17
Newfield township	-	21	8	-	2 407	5	43	24	1	36
Hesperia village (part)	-	7	2	-	564	1	15	12	1	8
Otto township	-	2	-	-	650	-	3	1	-	10
Pentwater township	1	11	-	-	1 485	5	18	5	6	17
Pentwater village	-	2	-	-	941	3	5	4	4	8
Shelby township	2	31	-	-	3 500	10	79	11	14	422

Table 5. **Population for Selected Categories of Race: 2000**—Con.

[For information on confidentiality protection, nonsampling error, and definitions, see text]

State County County Subdivision Place	Selected combinations of two races				Race alone or in combination with one or more other races					
	White; Black or African American	White; American Indian and Alaska Native	White; Asian	Black or African American; American Indian and Alaska Native	White	Black or African American	American Indian and Alaska Native	Asian	Native Hawaiian and Other Pacific Islander	Some other race
Oceana County—Con.										
Shelby township—Con.										
New Era village (part)	-	4	-	-	392	-	6	1	-	14
Shelby village	1	17	-	-	1 583	5	46	1	4	305
Weare township	-	13	2	-	1 190	4	25	4	-	65
Ogemaw County	19	199	16	-	21 362	51	333	106	14	53
Churchill township	-	17	5	-	1 584	3	27	8	3	3
Cumming township	1	5	-	-	794	3	7	-	-	1
Edwards township	3	7	-	-	1 383	3	9	5	-	1
Foster township	-	5	-	-	821	-	5	-	-	1
Goodar township	-	2	-	-	485	-	4	1	2	3
Hill township	-	16	1	-	1 561	-	30	8	-	2
Horton township	1	4	-	-	986	2	7	7	-	2
Klacking township	1	1	-	-	612	5	2	-	-	1
Logan township	-	14	-	-	577	1	16	1	-	2
Mills township	6	58	8	-	3 928	17	121	10	3	8
Skidway Lake CDP	6	52	5	-	3 079	17	107	7	2	7
Ogemaw township	-	5	-	-	1 106	1	8	4	4	3
Richland township	1	9	-	-	951	1	14	-	-	-
Prescott village	-	-	-	-	285	-	1	-	-	-
Rose township	1	8	-	-	1 396	2	11	4	1	7
Rose City city	-	11	-	-	706	1	18	1	-	8
West Branch city	4	21	1	-	1 860	7	32	52	1	3
West Branch township	1	16	1	-	2 612	5	22	5	-	8
Ontonagon County	6	77	6	-	7 700	8	153	21	2	32
Bergland township	-	2	-	-	538	-	7	2	2	3
Bohemia township	-	1	-	-	76	-	1	-	-	1
Carp Lake township	-	11	-	-	866	-	28	1	-	7
Greenland township	-	16	1	-	864	-	19	1	-	7
Haight township	-	2	4	-	222	-	2	7	-	3
Interior township	-	1	-	-	362	-	13	-	-	1
McMillan township	2	5	-	-	594	2	9	3	-	1
Matchwood township	-	3	-	-	115	-	3	-	-	-
Ontonagon township	3	29	1	-	2 920	3	54	5	-	9
Ontonagon village	2	16	-	-	1 747	2	29	4	-	6
Rockland township	-	1	-	-	318	1	4	2	-	-
Stannard township	1	6	-	-	825	2	13	-	-	-
Osceola County	43	170	14	3	22 891	136	301	73	9	83
Burdell township	3	5	-	-	1 233	6	9	5	-	-
Tustin village	-	-	-	-	234	-	-	3	-	-
Cedar township	-	3	-	-	399	-	8	1	-	2
Evart city	6	12	-	-	1 703	15	29	3	2	11
Evart township	-	5	-	-	1 500	6	9	5	2	10
Hartwick township	-	2	-	-	624	-	2	-	-	5
Hersey township	1	26	1	-	1 826	7	29	7	3	6
Hersey village	-	1	-	-	369	-	3	3	3	-
Highland township	2	4	-	-	1 196	10	6	-	-	1
Le Roy township	3	9	2	-	1 146	5	16	5	1	-
Le Roy village	-	5	-	-	266	-	5	1	-	-
Lincoln township	2	22	2	-	1 616	4	25	5	-	6
Marion township	-	11	-	-	1 565	1	22	2	-	5
Marion village	-	8	-	-	829	1	13	1	-	3
Middle Branch township	-	16	-	-	855	1	18	-	-	-
Orient township	6	3	-	-	798	9	3	2	-	1
Osceola township	-	4	2	1	1 080	12	19	15	-	6
Reed City city	13	20	5	1	2 375	45	45	11	-	9
Richmond township	-	6	1	-	1 675	1	10	6	-	14
Rose Lake township	1	4	1	-	1 221	2	8	3	1	2
Sherman township	3	3	-	-	1 068	3	12	3	-	2
Sylvan township	3	15	-	1	1 011	9	31	-	-	3
Oscoda County	5	68	16	-	9 321	13	137	23	1	33
Big Creek township	1	30	14	-	3 350	3	49	18	1	16
Mio CDP (part)	-	19	10	-	1 280	2	24	10	-	5
Clinton township	-	4	-	-	502	1	12	-	-	-
Comins township	3	8	1	-	1 999	5	22	1	-	2
Mio CDP (part)	-	-	-	-	-	-	-	-	-	-
Elmer township	-	5	-	-	1 092	1	7	-	-	-
Mio CDP (part)	-	-	-	-	111	-	-	-	-	-
Greenwood township	-	11	-	-	1 186	1	18	1	-	3
Mentor township	1	10	1	-	1 192	2	29	3	-	12
Mio CDP (part)	1	5	-	-	603	2	12	2	-	8
Otsego County	23	183	24	3	22 984	72	338	104	12	66
Bagley township	5	55	6	-	5 765	18	87	26	1	15
Charlton township	1	7	5	-	1 324	1	11	8	1	1
Chester township	-	5	-	-	1 260	3	5	1	-	1
Corwith township	1	11	-	-	1 684	5	31	3	1	10
Vanderbilt village	-	2	-	-	576	1	12	-	-	-
Dover township	-	4	-	-	609	-	7	2	-	-
Elmira township	1	12	4	2	1 565	3	24	23	-	5
Gaylord city	7	33	9	1	3 608	23	73	20	3	15
Hayes township	2	8	-	-	2 342	8	28	9	5	9
Livingston township	1	30	-	-	2 308	3	45	12	-	3
Otsego Lake township	5	18	-	-	2 519	8	27	-	1	7
Ottawa County	527	826	528	23	221 245	3 264	1 857	5 806	165	9 700
Allendale township	26	38	28	1	12 338	392	99	141	13	208
Allendale CDP	26	37	24	1	10 891	381	88	130	13	188
Blendon township	10	7	10	1	5 656	23	15	36	2	54
Chester township	4	5	-	-	2 205	22	8	5	1	94
Coopersville city	6	8	10	-	3 800	14	33	37	4	54
Crockery township	5	37	1	-	3 703	30	60	5	2	34

Table 5. **Population for Selected Categories of Race: 2000**—Con.

[For information on confidentiality protection, nonsampling error, and definitions, see text]

State County County Subdivision Place	Selected combinations of two races				Race alone or in combination with one or more other races					
	White; Black or African American	White; American Indian and Alaska Native	White; Asian	Black or African American; American Indian and Alaska Native	White	Black or African American	American Indian and Alaska Native	Asian	Native Hawaiian and Other Pacific Islander	Some other race
Ottawa County—Con.										
Ferrysburg city	8	8	6	1	2 956	27	32	33	-	20
Georgetown township	64	104	86	-	40 722	319	187	479	23	278
Jenison CDP	28	64	31	-	16 845	118	103	184	4	110
Grand Haven city	28	55	22	3	10 905	89	131	128	4	76
Grand Haven township	19	74	21	-	13 044	37	126	102	8	117
Holland city (part)	112	99	84	7	22 030	880	317	1 231	13	4 226
Holland township	115	98	109	2	23 548	818	254	2 472	47	2 563
Beechwood CDP (part)	4	22	8	-	2 241	39	34	133	1	177
Hudsonville city	12	16	14	1	7 046	48	39	43	1	37
Jamestown charter township	4	13	7	-	4 988	27	20	34	-	22
Olive township	5	15	5	-	4 244	115	44	59	1	286
Park township	37	62	39	3	16 676	136	107	437	19	481
Beechwood CDP (part)	-	-	2	-	386	3	-	6	-	2
Polkton township	-	2	-	-	2 301	-	5	2	-	32
Port Sheldon township	8	13	17	-	4 281	36	32	84	14	156
Robinson township	7	40	10	-	5 313	26	67	52	5	209
Spring Lake township	18	44	19	3	12 909	66	105	93	5	91
Spring Lake village	1	2	4	-	2 480	9	13	10	-	17
Tallmadge township	7	25	4	-	6 784	28	49	28	-	49
Wright township	5	18	1	-	3 167	14	38	6	-	89
Zeeland city	10	21	21	1	5 534	52	35	125	1	176
Zeeland charter township	17	24	14	-	7 095	65	54	174	2	348
Presque Isle County	10	74	6	-	14 240	58	161	31	3	39
Allis township	1	8	-	-	1 016	1	20	5	-	3
Bearinger township	-	2	-	-	322	-	5	2	-	3
Belknap township	-	-	1	-	843	-	9	2	-	2
Bismarck township	-	1	-	-	406	1	1	-	-	1
Case township	-	6	-	-	938	-	9	1	1	1
Millersburg village	-	2	-	-	263	-	2	-	1	1
Krakow township	-	1	-	-	619	-	4	-	-	-
Metz township	-	-	1	-	325	-	5	2	-	-
Moltke township	-	-	-	-	346	5	1	-	-	-
North Allis township	-	4	1	-	602	16	4	1	-	10
Ocqueoc township	-	3	-	-	628	-	5	1	-	4
Onaway city	3	15	-	-	980	3	30	-	-	5
Posen township	1	5	-	-	947	13	5	-	-	-
Posen village	1	5	-	-	281	12	5	-	-	-
Presque Isle township	2	10	-	-	1 676	8	12	4	1	3
Pulawski township	-	-	-	-	366	-	6	-	-	2
Rogers township	3	6	2	-	939	9	9	2	1	1
Rogers City city	-	13	1	-	3 287	2	36	11	-	4
Roscommon County	18	113	17	-	25 137	104	279	71	18	52
Au Sable township	-	-	-	-	281	-	-	-	-	-
Backus township	2	-	-	-	347	2	3	-	-	-
Denton township	3	27	1	-	5 745	9	84	4	3	4
Houghton Lake CDP (part)	-	9	-	-	1 032	-	24	-	-	2
Prudenville CDP	1	9	-	-	1 720	3	21	2	-	2
Gerrish township	1	12	5	-	3 040	11	21	10	3	9
Higgins township	3	19	3	-	2 024	19	32	13	1	4
Roscommon village	-	10	3	-	1 104	16	20	9	1	2
Lake township	3	5	-	-	1 332	7	16	3	-	1
Houghton Lake CDP (part)	-	1	-	-	147	3	3	1	-	1
Lyon township	-	3	4	-	1 453	2	7	6	-	7
Markey township	1	10	4	-	2 396	10	15	10	2	11
Nester township	-	-	-	-	260	-	-	3	-	1
Richfield township	4	17	-	-	4 084	7	54	8	4	10
St. Helen CDP	4	13	-	-	2 966	6	32	3	2	3
Roscommon township	1	20	-	-	4 175	37	47	14	5	5
Houghton Lake CDP (part)	-	11	-	-	2 519	10	18	10	5	4
Saginaw County	962	787	281	170	161 597	40 829	2 000	2 141	118	7 685
Albee township	9	10	5	-	2 223	57	25	6	-	78
Birch Run township	12	37	-	2	6 084	47	64	14	1	67
Birch Run village	3	7	-	1	1 613	13	14	11	-	37
Blumfield township	-	4	-	-	1 994	1	10	14	1	6
Brady township	-	13	-	1	2 309	15	19	8	1	19
Oakley village	-	2	-	-	335	-	3	-	1	5
Brant township	2	15	-	-	1 996	4	23	1	-	18
St. Charles village (part)	-	-	-	-	29	-	-	-	-	2
Bridgeport charter township	74	59	9	16	8 732	2 555	156	53	6	513
Bridgeport CDP	55	36	5	13	5 188	2 351	99	29	4	399
Buena Vista charter township	75	38	8	31	3 982	5 900	131	23	3	548
Buena Vista CDP	64	17	6	30	1 883	5 585	96	21	3	475
Robin Glen-Indiantown CDP	9	15	1	-	1 095	37	22	1	-	37
Carrollton township	36	27	7	10	5 569	669	73	55	1	382
Carrollton CDP	36	27	7	10	5 569	669	73	55	1	382
Chapin township	-	4	-	-	1 031	2	13	-	-	14
Chesaning township	8	10	2	-	4 766	20	22	8	1	81
Chesaning village	5	5	2	-	2 509	14	11	6	1	26
Frankenmuth city	6	3	2	-	4 798	19	13	17	-	10
Frankenmuth township	9	4	4	-	2 025	20	7	8	-	12
Fremont township	1	2	2	-	2 065	3	14	9	-	31
James township	-	12	1	-	1 908	3	21	2	1	22
Shields CDP (part)	-	4	-	-	213	-	4	-	-	-
Jonesfield township	2	3	-	-	1 686	3	12	-	-	17
Merrill village	-	3	-	-	759	1	12	-	-	14
Kochville township	12	10	6	2	2 905	224	23	83	9	53
Lakefield township	2	6	2	-	1 011	5	8	5	-	17
Maple Grove township	1	11	-	-	2 591	24	17	2	-	22
Marion township	2	6	-	-	906	3	17	6	-	1
Richland township	2	6	-	-	4 224	5	16	10	-	46
Hemlock CDP	-	1	-	-	1 556	2	6	1	-	23
Saginaw city	522	253	74	87	30 541	27 718	745	361	50	4 400

Table 5. **Population for Selected Categories of Race: 2000**—Con.

[For information on confidentiality protection, nonsampling error, and definitions, see text]

State County County Subdivision Place	Selected combinations of two races				Race alone or in combination with one or more other races					
	White; Black or African American	White; American Indian and Alaska Native	White; Asian	Black or African American; American Indian and Alaska Native	White	Black or African American	American Indian and Alaska Native	Asian	Native Hawaiian and Other Pacific Islander	Some other race
Saginaw County—Con.										
Saginaw charter township	138	98	107	5	35 744	2 267	227	1 210	18	809
Saginaw Township North CDP	86	71	67	5	22 375	1 450	151	860	6	561
Saginaw Township South CDP	51	22	37	-	12 566	799	65	315	12	230
St. Charles township	5	18	6	-	3 322	21	39	15	-	38
St. Charles village (part)	3	13	3	-	1 964	18	28	6	-	23
Spaulding township	7	13	3	1	1 961	322	40	27	6	124
Swan Creek township	3	13	5	-	2 508	8	26	9	3	17
St. Charles village (part)	-	-	-	-	168	-	-	-	-	-
Taymouth township	5	36	6	4	4 505	40	72	16	8	74
Burt CDP	1	7	1	-	1 074	14	21	5	2	32
Thomas township	15	22	13	-	11 621	93	49	94	-	112
Shields CDP (part)	11	13	9	-	6 223	65	31	43	-	73
Tittabawassee township	12	54	16	11	6 836	739	110	71	7	101
Freeland CDP	9	22	12	11	4 329	722	70	55	6	80
Zilwaukee city	2	-	3	-	1 699	36	8	14	2	53
Zilwaukee township	-	-	-	-	55	6	-	-	-	-
St. Clair County	570	803	209	54	158 081	4 210	1 790	925	67	1 567
Algonac city	5	35	7	-	4 544	13	79	17	1	13
Berlin township	10	13	2	-	3 101	39	20	9	2	21
Brockway township	1	8	1	-	1 859	8	14	7	-	30
Burtchville township	8	38	4	-	3 907	20	56	18	1	10
Casco township	16	64	10	-	4 688	40	81	24	5	19
China township	2	9	9	-	3 305	18	25	22	6	4
Clay township	8	54	7	-	9 702	32	125	19	2	31
Pearl Beach CDP	-	26	2	-	3 194	-	39	8	1	12
Clyde township	13	18	3	1	5 445	30	39	24	3	31
Columbus township	11	25	7	-	4 534	16	51	24	1	47
Cottrellville township	2	19	7	-	3 798	6	23	13	3	6
East China township	1	17	1	-	3 602	9	27	8	1	7
Emmett township	2	4	2	-	2 471	9	7	9	2	18
Emmett village	-	-	-	-	250	-	1	-	-	-
Fort Gratiot township	20	24	12	1	10 296	195	67	169	8	91
Grant township	1	7	-	-	1 647	6	9	3	-	15
Greenwood township	2	16	1	-	1 341	15	23	6	-	10
Ira township	24	27	9	2	6 820	83	74	28	5	32
Kenockee township	-	7	5	-	2 391	6	19	6	1	13
Kimball township	22	49	9	5	8 457	111	92	26	3	61
Lynn township	-	8	-	-	1 159	19	13	-	-	4
Marine City city	8	14	8	-	4 570	14	43	21	-	52
Marysville city	9	8	20	-	9 561	28	39	66	7	44
Memphis city (part)	-	2	-	-	312	7	5	-	-	-
Mussey township	-	15	1	1	3 552	12	48	12	-	166
Capac village	-	13	-	-	1 655	11	35	-	-	111
Port Huron city	346	215	51	35	28 856	2 959	576	251	11	645
Port Huron township	36	33	11	6	8 169	349	101	42	3	72
Richmond city (part)	-	-	-	-	1	-	-	-	-	-
Riley township	4	13	6	3	3 008	23	21	13	-	25
St. Clair city	10	20	7	-	5 723	17	35	58	-	44
St. Clair township	9	24	4	-	6 355	26	39	23	1	28
Wales township	-	8	4	-	2 873	97	18	6	-	6
Yale city	-	9	1	-	2 034	3	21	1	1	22
St. Joseph County	208	362	69	8	59 217	1 890	649	465	30	1 146
Burr Oak township	2	15	-	-	2 694	13	26	8	1	19
Burr Oak village	-	1	-	-	781	5	4	2	-	6
Colon township	4	20	-	-	3 363	22	31	9	2	19
Colon village	1	9	-	-	1 217	3	10	5	-	7
Constantine township	33	32	5	1	4 101	60	43	35	-	28
Constantine village	17	30	2	1	2 050	33	35	20	-	11
Fabius township	10	10	3	-	3 213	49	31	24	4	13
Fawn River township	2	3	-	-	1 610	12	4	8	-	21
Florence township	2	14	-	-	1 408	15	19	2	-	19
Flowerfield township	1	11	1	-	1 547	11	30	15	-	12
Leonidas township	1	9	5	-	1 224	7	15	5	-	4
Lockport township	9	29	3	4	3 338	419	58	29	2	47
Centreville village (part)	-	-	-	-	111	-	1	1	-	3
Mendon township	3	18	3	-	2 709	34	33	10	6	19
Mendon village	-	8	-	-	897	6	12	1	6	6
Mottville township	8	6	1	-	1 473	17	17	2	-	12
Nottawa township	10	19	5	-	3 910	58	33	29	2	12
Centreville village (part)	5	9	2	-	1 406	45	20	8	-	9
Park township	11	23	2	-	2 589	78	36	17	1	34
Sherman township	4	10	9	-	3 181	26	17	32	2	18
Sturgis city	38	57	13	1	10 484	190	103	94	3	607
Sturgis township	2	8	5	-	2 290	20	15	45	2	58
Three Rivers city	67	54	11	1	6 339	850	90	68	2	156
White Pigeon township	1	24	3	1	3 744	9	48	33	3	48
White Pigeon village	1	15	1	1	1 558	5	34	14	1	39
Sanilac County	50	259	28	-	43 647	184	436	157	15	618
Argyle township	-	7	-	-	765	-	11	1	-	7
Austin township	-	-	-	-	669	1	3	-	-	1
Bridgehampton township	4	2	3	-	905	4	6	3	-	4
Carsonville village (part)	-	-	-	-	143	-	-	-	-	-
Brown City city (part)	3	9	-	-	1 316	4	12	-	-	9
Buel township	6	9	-	-	1 222	9	16	-	-	24
Croswell city	4	25	-	-	2 289	8	36	-	-	183
Custer township	1	4	-	-	1 012	3	9	3	-	15
Delaware township	-	14	-	-	923	-	17	1	-	7
Forestville village	-	5	-	-	126	-	6	-	-	-
Elk township	2	19	-	-	1 562	7	29	3	-	4
Peck village	-	13	-	-	593	-	17	2	-	-
Elmer township	1	4	1	-	785	1	5	5	-	-
Evergreen township	-	15	-	-	973	8	18	-	-	13

Table 5. **Population for Selected Categories of Race: 2000**—Con.

[For information on confidentiality protection, nonsampling error, and definitions, see text]

State County County Subdivision Place	Selected combinations of two races				Race alone or in combination with one or more other races					
	White; Black or African American	White; American Indian and Alaska Native	White; Asian	Black or African American; American Indian and Alaska Native	White	Black or African American	American Indian and Alaska Native	Asian	Native Hawaiian and Other Pacific Islander	Some other race
Sanilac County—Con.										
Flynn township	-	-	-	-	1 037	-	1	-	-	3
Forester township	1	4	1	-	1 096	1	9	2	-	6
Fremont township	-	3	-	-	897	4	13	-	-	5
Greenleaf township	-	7	-	-	800	-	7	3	-	1
Lamotte township	1	7	1	-	973	2	8	2	2	8
Lexington township	3	9	-	-	3 641	5	20	9	1	30
Lexington village	-	5	-	-	1 096	-	7	4	-	2
Maple Valley township	1	1	1	-	1 108	2	3	3	-	4
Marion township	4	6	-	-	1 740	7	12	9	-	56
Deckerville village	2	3	-	-	907	5	6	1	-	38
Marlette city	3	14	11	-	2 012	51	21	17	1	40
Marlette township	-	9	-	-	2 024	5	16	5	1	21
Minden township	-	8	-	-	611	1	9	-	-	22
Minden City village	-	2	-	-	242	-	2	-	-	-
Moore township	2	8	-	-	1 250	2	8	-	-	14
Sandusky city	4	9	-	-	2 632	30	15	48	-	43
Sanilac township	3	20	3	-	2 570	4	42	15	2	11
Port Sanilac village	1	8	-	-	647	1	14	1	1	6
Speaker township	-	15	1	-	1 386	3	25	4	-	11
Melvin village	-	-	-	-	157	-	3	-	-	-
Washington township	-	12	-	-	1 621	2	17	3	-	14
Applegate village	-	3	-	-	281	-	3	-	-	7
Carsonville village (part)	-	1	-	-	356	2	3	-	-	4
Watertown township	2	8	-	-	1 347	8	15	8	-	13
Wheatland township	-	2	-	-	521	-	7	-	-	4
Worth township	5	9	6	-	3 960	12	26	13	8	45
Schoolcraft County	3	214	7	-	8 135	157	763	54	7	46
Doyle township	-	15	1	-	594	4	49	2	-	1
Germfask township	1	6	-	-	456	5	36	1	-	-
Hiawatha township	-	19	-	-	1 268	1	72	6	-	2
Inwood township	-	24	-	-	676	-	62	4	-	5
Manistique city	1	89	6	-	3 222	143	276	35	1	19
Manistique township	-	45	-	-	919	1	167	-	-	11
Mueller township	-	3	-	-	221	-	23	-	-	4
Seney township	-	3	-	-	177	-	4	5	5	2
Thompson township	1	10	-	-	602	3	74	1	1	2
Shiawassee County	91	483	73	4	70 633	251	849	298	26	500
Antrim township	-	18	4	-	2 030	2	20	9	1	18
Bennington township	-	18	1	-	2 973	7	28	15	-	25
Burns township	7	31	1	-	3 476	11	50	8	1	7
Byron village	4	6	-	-	587	5	15	-	1	-
Caledonia township	3	23	7	-	4 346	9	38	37	3	40
Middletown CDP	-	1	2	-	947	3	6	7	-	11
Corunna city	7	14	3	1	3 294	47	39	11	-	32
Durand city	9	43	8	-	3 877	12	72	14	3	24
Fairfield township	-	3	1	-	742	-	3	3	1	-
Hazelton township	1	18	2	-	2 187	1	32	2	-	6
New Lothrop village	-	8	-	-	591	-	19	-	-	1
Laingsburg city	7	5	1	-	1 212	9	7	3	-	5
Middlebury township	1	8	1	-	1 475	5	11	4	-	6
Ovid village (part)	-	-	-	-	2	-	-	-	-	-
New Haven township	-	10	1	-	1 285	-	11	1	-	14
Owosso city	31	80	18	1	15 407	65	184	81	1	152
Owosso township	3	15	6	-	4 602	11	31	38	2	28
Perry city	2	15	2	-	2 042	7	24	11	-	4
Perry township	5	32	6	1	4 382	20	55	22	9	22
Morrice village	1	9	-	-	862	7	15	7	4	10
Rush township	2	4	-	-	1 399	3	9	-	-	8
Sciota township	4	11	3	-	1 769	14	24	5	1	12
Shiawassee township	1	39	2	-	2 874	1	58	5	-	16
Bancroft village	1	14	-	-	613	1	16	-	-	5
Venice township	-	25	1	-	2 560	2	31	3	1	23
Lennon village (part)	-	4	-	-	428	2	4	-	-	3
Vernon township	3	44	2	-	4 912	9	69	13	1	37
Vernon village	-	2	1	-	835	1	8	4	-	7
Woodhull township	5	27	3	1	3 789	16	53	13	2	21
Tuscola County	61	362	56	9	56 659	719	747	261	33	622
Akron township	-	4	8	1	1 542	4	17	11	-	35
Akron village (part)	-	2	1	-	290	-	2	1	-	5
Almer township	3	11	9	5	2 959	14	33	24	1	26
Caro village (part)	3	4	2	-	715	9	10	10	-	14
Arbela township	3	26	1	-	3 164	12	48	5	6	27
Columbia township	1	6	2	-	1 392	1	14	9	3	17
Unionville village	1	3	1	-	594	1	7	6	-	8
Dayton township	1	28	1	-	1 812	50	35	5	1	9
Denmark township	4	11	-	-	3 184	5	17	40	-	35
Reese village	1	5	-	-	1 365	2	9	1	-	9
Elkland township	1	8	1	-	3 597	11	40	17	-	13
Cass City village (part)	1	6	1	-	2 589	10	29	14	-	8
Ellington township	-	11	-	-	1 286	1	19	1	-	11
Elmwood township	-	6	3	-	1 171	4	21	10	4	36
Gagetown village	-	1	3	-	370	1	7	6	-	21
Fairgrove township	-	10	5	-	1 705	4	19	9	-	40
Akron village (part)	-	2	-	-	168	-	3	-	-	-
Fairgrove village	-	6	5	-	602	3	13	8	-	19
Fremont township	5	35	3	-	3 529	14	56	7	-	15
Mayville village	-	14	-	-	1 048	5	14	2	-	3
Gilford township	-	6	-	-	823	3	6	1	1	8
Indianfields township	10	33	1	-	5 999	199	94	41	3	137
Caro village (part)	5	10	1	-	3 245	22	47	29	3	80
Juniata township	1	9	1	-	1 590	43	33	3	3	31
Kingston township	2	20	3	-	1 593	5	27	6	-	21

Table 5. **Population for Selected Categories of Race: 2000**—Con.

[For information on confidentiality protection, nonsampling error, and definitions, see text]

State County County Subdivision Place	Selected combinations of two races				Race alone or in combination with one or more other races					
	White; Black or African American	White; American Indian and Alaska Native	White; Asian	Black or African American; American Indian and Alaska Native	White	Black or African American	American Indian and Alaska Native	Asian	Native Hawaiian and Other Pacific Islander	Some other race
Tuscola County—Con.										
Kingston township—Con.										
Kingston village (part)	-	10	-	-	383	1	11	-	-	4
Koylton township	-	25	3	1	1 550	12	40	7	-	5
Kingston village (part)	-	4	1	-	58	2	4	2	-	-
Millington township	5	20	6	-	4 415	16	37	12	2	27
Millington village	3	1	-	-	1 128	7	3	1	-	2
Novesta township	3	13	-	-	1 580	8	29	3	-	7
Cass City village (part)	-	-	-	-	3	-	-	-	-	-
Tuscola township	-	2	-	-	2 122	-	11	7	-	17
Vassar city	12	17	3	2	2 537	248	25	9	2	46
Vassar township	10	28	3	-	4 274	33	55	22	-	37
Watertown township	-	9	1	-	2 208	4	23	4	1	5
Wells township	-	21	1	-	1 890	27	40	6	5	8
Wisner township	-	3	1	-	737	1	8	2	1	9
Van Buren County	308	538	114	59	68 571	4 523	1 425	414	36	3 110
Almena township	5	10	8	-	4 094	58	43	21	6	35
Antwerp township	35	64	27	2	10 334	197	126	90	2	312
Lawton village	7	14	1	1	1 746	32	30	2	-	110
Mattawan village	11	15	5	1	2 436	72	36	16	-	38
Paw Paw village (part)	-	-	1	-	88	1	1	1	-	3
Arlington township	18	9	-	2	1 899	98	23	1	1	89
Bangor city	9	14	1	-	1 499	265	35	5	-	177
Bangor township	6	16	5	-	1 863	98	50	12	-	157
Bloomingdale township	19	27	-	3	3 196	85	63	8	2	69
Bloomingdale village	4	7	-	2	491	21	20	-	-	11
Columbia township	16	11	3	3	2 467	110	47	9	-	148
Breedsville village	1	-	-	-	195	9	11	-	-	21
Covert township	38	23	2	23	1 715	1 197	98	20	2	281
Decatur township	20	18	5	5	3 561	210	72	19	4	127
Decatur village	12	12	3	5	1 658	127	46	11	-	54
Geneva township	16	35	4	6	3 363	396	108	11	3	199
Gobles city	6	10	1	-	790	6	25	2	-	15
Hamilton township	1	11	1	-	1 636	35	35	2	-	133
Hartford city	7	35	3	1	2 186	34	124	12	3	199
Hartford township	3	42	2	-	2 814	23	81	9	1	300
Keeler township	6	19	1	1	2 385	43	51	6	2	192
Lawrence township	14	41	15	-	2 952	119	78	43	1	301
Lawrence village	4	28	9	-	892	48	44	19	-	113
Paw Paw township	15	56	10	2	6 765	208	139	35	9	91
Paw Paw village (part)	5	27	4	-	3 098	106	60	18	9	54
Pine Grove township	10	14	12	-	2 706	38	27	21	-	19
Porter township	-	9	4	-	2 329	14	15	9	-	56
South Haven city (part)	29	26	4	5	4 238	688	75	47	-	79
South Haven charter township	33	21	1	6	3 402	561	65	20	-	97
Waverly township	2	27	5	-	2 377	40	45	12	-	34
Washtenaw County	1 988	1 134	1 614	363	256 980	43 069	3 205	22 672	385	5 638
Ann Arbor city	766	335	890	98	88 113	11 333	989	14 858	156	2 358
Ann Arbor township	6	16	27	4	3 912	123	33	677	7	66
Barton Hills village	-	2	6	-	311	5	2	23	1	6
Augusta township	15	21	12	2	4 518	273	40	25	8	17
Bridgewater township	-	9	-	-	1 641	2	11	1	-	-
Dexter township	4	11	12	2	5 166	31	34	54	8	22
Freedom township	2	9	1	-	1 468	2	14	7	-	85
Lima township	6	10	10	-	3 179	19	17	30	-	15
Chelsea village (part)	-	2	-	-	693	6	3	6	-	7
Lodi township	15	22	22	4	5 460	160	55	108	3	24
Lyndon township	7	14	4	-	2 483	178	47	14	-	42
Manchester township	2	10	-	-	4 049	18	31	8	1	21
Manchester village	2	3	-	-	2 129	11	14	4	-	10
Milan city (part)	3	6	4	-	2 916	53	20	29	1	74
Northfield township	12	56	23	1	8 047	105	97	74	15	37
Whitmore Lake CDP (part)	12	33	14	1	4 725	73	59	39	13	27
Pittsfield charter township	188	107	189	34	22 038	4 664	326	3 279	59	847
Salem township	25	17	16	1	5 416	108	33	54	1	37
Saline city	13	22	27	-	7 775	62	54	189	9	45
Saline township	-	2	3	-	1 283	9	2	15	3	4
Scio township	74	64	94	7	14 392	765	135	691	7	98
Dexter village (part)	5	14	5	1	2 287	21	24	32	-	9
Sharon township	3	5	2	1	1 636	13	11	4	1	30
Superior township	92	34	40	27	6 996	3 485	134	306	7	134
Sylvan township	6	30	9	-	6 306	51	55	49	7	29
Chelsea village (part)	3	16	4	-	3 621	29	30	24	6	21
Webster township	7	10	14	-	5 092	42	30	60	-	18
Dexter village (part)	-	-	-	-	-	-	-	-	-	-
York charter township	4	14	19	2	6 265	967	39	105	1	121
Ypsilanti city	241	78	47	76	14 243	7 271	309	800	41	443
Ypsilanti township	497	232	149	104	34 586	13 335	689	1 235	50	1 071
Wayne County	7 833	5 738	4 577	3 714	1 107 371	886 289	19 825	43 546	1 659	57 189
Allen Park city	22	128	54	1	28 436	246	262	301	19	507
Belleville city	23	24	13	1	3 573	346	41	60	1	58
Brownstown township	78	139	46	3	20 852	991	280	980	9	341
Canton township	231	246	418	28	65 282	3 830	585	7 298	59	879
Canton CDP	231	246	418	28	65 282	3 830	585	7 298	59	879
Dearborn city	123	266	905	10	93 961	1 435	585	2 506	78	8 478
Dearborn Heights city	83	228	279	15	54 939	1 376	496	1 655	65	1 410
Detroit city	4 532	1 036	915	3 043	131 691	787 687	8 907	12 361	827	34 049
Ecorse city	64	73	4	21	6 144	4 686	206	38	19	529
Flat Rock city	13	78	11	1	8 222	141	124	57	3	85
Garden City city	39	132	66	2	29 270	397	273	289	6	217
Gibraltar city	3	30	9	-	4 185	26	53	34	2	34
Grosse Ile township	4	44	28	1	10 474	49	86	337	4	59
Grosse Ile CDP	4	44	28	1	10 474	49	86	337	4	59

Table 5. **Population for Selected Categories of Race: 2000**—Con.

[For information on confidentiality protection, nonsampling error, and definitions, see text]

State County County Subdivision Place	Selected combinations of two races				Race alone or in combination with one or more other races					
	White; Black or African American	White; American Indian and Alaska Native	White; Asian	Black or African American; American Indian and Alaska Native	White	Black or African American	American Indian and Alaska Native	Asian	Native Hawaiian and Other Pacific Islander	Some other race
Wayne County—Con.										
Grosse Pointe city	1	5	17	1	5 541	51	13	81	6	21
Grosse Pointe township	-	-	10	-	2 600	16	6	122	2	23
Grosse Pointe Shores village (part)	-	-	10	-	2 600	16	6	122	2	23
Grosse Pointe Farms city	4	12	7	7	9 561	78	33	119	1	18
Grosse Pointe Park city	47	22	44	7	11 735	437	85	274	7	163
Grosse Pointe Woods city	15	20	43	9	16 562	134	43	418	7	61
Hamtramck city	118	47	260	21	16 305	3 690	248	3 025	69	2 421
Harper Woods city	52	56	31	16	12 423	1 539	125	280	1	89
Highland Park city	74	6	6	81	819	15 903	182	75	14	82
Huron charter township	18	106	22	-	13 374	171	199	75	1	119
Inkster city	317	90	24	123	8 160	20 937	409	1 123	23	382
Lincoln Park city	97	271	46	10	37 983	949	517	287	18	997
Livonia city	119	315	260	13	97 018	1 123	585	2 287	42	663
Melvindale city	35	91	36	9	9 670	617	192	183	7	387
Northville city (part)	2	8	13	-	3 023	13	14	53	2	27
Northville township	32	53	74	14	19 016	991	137	1 001	17	157
Plymouth city	7	51	26	-	8 806	64	89	128	13	43
Plymouth township	38	89	96	7	25 996	900	193	873	12	192
Plymouth Township CDP	38	89	96	7	25 996	900	193	873	12	192
Redford township	199	213	138	24	46 231	4 692	495	567	35	536
Redford CDP	199	213	138	24	46 231	4 692	495	567	35	536
River Rouge city	88	43	16	21	5 443	4 306	163	43	13	249
Riverview city	28	49	30	1	12 638	314	113	281	6	74
Rockwood city	5	25	3	-	3 331	27	59	25	3	37
Romulus city	230	123	31	41	15 542	7 249	344	201	36	292
Southgate city	46	116	55	2	28 559	698	278	575	20	373
Sumpter township	54	78	25	9	10 236	1 541	163	49	1	92
Taylor city	323	431	94	59	57 896	6 270	1 005	1 236	47	841
Trenton city	27	93	58	4	19 215	107	186	220	6	104
Van Buren township	165	106	52	30	19 930	3 097	315	539	38	250
Wayne city	70	101	44	12	16 389	2 251	249	333	18	173
Westland city	335	435	214	50	77 090	6 374	990	2 781	78	1 171
Woodhaven city	20	55	15	1	11 850	321	131	234	4	187
Wyandotte city	52	204	39	16	27 400	219	366	142	20	319
Wexford County	51	154	36	7	29 979	123	397	177	13	149
Antioch township	2	3	-	-	792	2	17	4	-	2
Boon township	1	5	-	-	668	1	6	-	-	4
Harrietta village (part)	1	1	-	-	146	1	1	-	-	1
Cadillac city	23	59	15	2	9 790	49	160	80	4	64
Cedar Creek township	7	6	2	-	1 464	14	17	8	-	3
Cherry Grove township	2	9	4	-	2 301	6	20	21	2	3
Clam Lake township	-	8	2	-	2 227	3	14	5	-	4
Colfax township	-	1	-	-	762	-	1	-	-	1
Greenwood township	-	7	-	-	536	3	9	-	-	1
Hanover township	1	6	2	-	1 162	6	20	4	1	26
Buckley village	1	3	2	-	524	5	16	4	1	9
Haring township	4	6	3	-	2 919	15	23	14	-	6
Henderson township	-	2	-	-	176	-	2	-	-	-
Liberty township	-	9	-	-	787	-	16	1	4	1
Manton city	3	6	2	-	1 213	3	11	10	-	6
Selma township	-	10	-	1	1 874	2	24	20	2	10
Slagle township	1	1	-	-	564	1	6	-	-	-
Harrietta village (part)	-	-	-	-	22	-	-	-	-	-
South Branch township	3	1	-	-	329	3	1	-	-	2
Springville township	3	7	5	1	1 631	10	29	9	-	13
Mesick village	-	1	-	-	442	4	2	1	-	1
Wexford township	1	8	1	3	784	5	21	1	-	3

Table 6. **Population for Selected Categories of Race: 2000**

[For information on confidentiality protection, nonsampling error, and definitions, see text]

State County Place and County Subdivision	Selected combinations of two races				Race alone or in combination with one or more other races					
	White; Black or African American	White; American Indian and Alaska Native	White; Asian	Black or African American; American Indian and Alaska Native	White	Black or African American	American Indian and Alaska Native	Asian	Native Hawaiian and Other Pacific Islander	Some other race
The State	**35 461**	**47 122**	**20 599**	**8 436**	**8 133 283**	**1 474 613**	**124 412**	**208 329**	**7 276**	**195 724**
COUNTY										
Alcona County	2	75	17	-	11 595	25	151	39	4	17
Alger County	5	168	6	2	8 853	613	501	40	4	55
Allegan County	209	475	99	20	100 057	1 702	1 149	756	68	3 422
Alpena County	27	114	27	2	30 964	110	245	135	17	67
Antrim County	44	151	19	-	22 685	95	403	62	31	114
Arenac County	18	138	17	3	16 687	348	319	75	11	71
Baraga County	6	254	9	7	7 179	474	1 317	43	4	70
Barry County	87	339	62	4	55 899	241	619	231	19	405
Bay County	396	652	86	15	106 179	1 894	1 365	668	36	1 808
Benzie County	17	128	4	-	15 607	68	391	33	2	97
Berrien County	653	640	227	141	131 616	27 075	1 638	2 250	156	2 615
Branch County	62	275	67	14	43 464	1 316	531	281	22	959
Calhoun County	916	833	214	162	118 394	16 388	2 034	1 846	104	2 381
Cass County	276	400	45	42	46 562	3 600	986	376	18	806
Charlevoix County	36	208	22	4	25 442	97	632	86	34	138
Cheboygan County	30	398	21	7	25 588	119	1 111	97	23	86
Chippewa County	64	1 249	49	39	30 767	2 387	6 513	315	36	318
Clare County	29	217	19	3	30 740	139	452	101	12	136
Clinton County	134	299	85	8	63 147	585	618	443	57	706
Crawford County	19	89	9	1	13 897	244	180	53	6	51
Delta County	27	420	38	4	37 435	76	1 300	173	13	81
Dickinson County	25	110	37	3	27 132	68	260	152	14	86
Eaton County	374	512	159	61	95 148	6 041	1 109	1 397	82	1 745
Emmet County	31	289	35	9	30 085	203	1 291	191	25	123
Genesee County	2 193	2 886	726	928	336 388	92 923	6 870	4 593	266	5 438
Gladwin County	32	163	14	-	25 682	75	315	84	9	141
Gogebic County	14	135	26	1	16 574	329	522	72	5	86
Grand Traverse County	115	398	105	14	75 704	491	1 160	553	79	551
Gratiot County	82	232	39	13	39 501	1 747	512	220	21	1 002
Hillsdale County	42	234	51	-	45 836	255	412	211	14	269
Houghton County	30	162	47	8	34 718	401	388	732	28	138
Huron County	47	148	32	-	35 654	128	257	172	10	170
Ingham County	2 426	1 382	900	343	228 990	34 174	3 798	11 628	342	9 366
Ionia County	121	388	62	49	57 350	3 106	839	346	44	852
Iosco County	39	199	43	1	26 829	163	394	186	26	105
Iron County	15	99	8	-	12 802	164	245	43	1	52
Isabella County	159	420	96	42	58 917	1 501	2 286	1 032	62	695
Jackson County	916	812	185	129	142 745	13 822	1 726	1 107	110	1 849
Kalamazoo County	1 510	1 110	546	260	206 278	25 686	2 805	5 172	202	4 208
Kalkaska County	23	107	15	6	16 338	65	242	58	13	43
Kent County	3 185	2 161	1 208	406	488 036	56 468	6 324	12 454	651	23 738
Keweenaw County	2	14	3	1	2 206	86	19	6	1	8
Lake County	79	99	10	23	9 833	1 391	261	37	11	101
Lapeer County	85	471	112	-	85 523	836	844	487	33	1 242
Leelanau County	19	96	32	5	19 935	88	897	99	15	317
Lenawee County	317	395	137	17	92 858	2 516	868	620	31	3 533
Livingston County	132	905	257	10	154 033	915	1 654	1 228	104	760
Luce County	9	109	7	8	5 991	570	551	53	8	105
Mackinac County	4	545	10	3	10 143	35	2 257	49	2	54
Macomb County	2 003	3 543	2 053	207	743 114	24 191	6 775	19 777	517	8 353
Manistee County	42	180	31	11	23 427	495	537	135	20	322
Marquette County	95	540	79	5	62 288	984	1 542	425	32	242
Mason County	60	217	37	3	27 520	292	467	121	8	326
Mecosta County	162	260	69	16	38 239	1 737	598	450	28	296
Menominee County	25	162	16	3	24 615	68	755	77	17	63
Midland County	142	357	156	11	80 001	1 065	733	1 420	49	550
Missaukee County	13	107	10	-	14 285	44	186	46	4	91
Monroe County	425	764	197	43	141 064	3 315	1 271	910	33	1 332
Montcalm County	100	386	101	22	58 894	1 513	828	310	59	603
Montmorency County	4	65	7	1	10 230	30	106	18	1	18
Muskegon County	851	1 135	250	157	141 312	25 476	2 904	1 118	103	2 948
Newaygo County	91	324	40	5	46 052	678	680	208	24	988
Oakland County	3 564	4 235	3 792	717	1 007 744	126 811	9 324	54 780	858	18 204
Oceana County	25	200	26	-	24 762	121	500	104	24	1 880
Ogemaw County	19	199	16	-	21 362	51	333	106	14	53
Ontonagon County	6	77	6	-	7 700	8	153	21	2	32
Osceola County	43	170	14	3	22 891	136	301	73	9	83
Oscoda County	5	68	16	-	9 321	13	137	23	1	33
Otsego County	23	183	24	3	22 984	72	338	104	12	66
Ottawa County	527	826	528	23	221 245	3 264	1 857	5 806	165	9 700
Presque Isle County	10	74	6	-	14 240	58	161	31	3	39
Roscommon County	18	113	17	-	25 137	104	279	71	18	52
Saginaw County	962	787	281	170	161 597	40 829	2 000	2 141	118	7 685
St. Clair County	570	803	209	54	158 081	4 210	1 790	925	67	1 567
St. Joseph County	208	362	69	8	59 217	1 890	649	465	30	1 146
Sanilac County	50	259	28	-	43 647	184	436	157	15	618
Schoolcraft County	3	214	7	-	8 135	157	763	54	7	46
Shiawassee County	91	483	73	4	70 633	251	849	298	26	500
Tuscola County	61	362	56	9	56 659	719	747	261	33	622
Van Buren County	308	538	114	59	68 571	4 523	1 425	414	36	3 110
Washtenaw County	1 988	1 134	1 614	363	256 980	43 069	3 205	22 672	385	5 638
Wayne County	7 833	5 738	4 577	3 714	1 107 371	886 289	19 825	43 546	1 659	57 189
Wexford County	51	154	36	7	29 979	123	397	177	13	149

Table 6. **Population for Selected Categories of Race: 2000**—Con.

[For information on confidentiality protection, nonsampling error, and definitions, see text]

State County Place and County Subdivision	Selected combinations of two races				Race alone or in combination with one or more other races					
	White; Black or African American	White; American Indian and Alaska Native	White; Asian	Black or African American; American Indian and Alaska Native	White	Black or African American	American Indian and Alaska Native	Asian	Native Hawaiian and Other Pacific Islander	Some other race
PLACE AND COUNTY SUBDIVISION										
Acme township, Grand Traverse County	2	4	3	-	4 230	29	17	20	14	56
Ada township, Kent County	8	16	23	3	9 531	62	40	259	5	85
Adams township, Arenac County	2	1	-	-	542	2	8	2	1	3
Adams township, Hillsdale County	1	4	2	-	2 469	14	9	11	-	6
Adams township, Houghton County	1	16	4	-	2 568	149	25	22	1	17
Addison village, Lenawee County	1	-	1	-	619	1	1	7	-	1
Addison township, Oakland County	10	26	9	2	6 313	82	50	25	2	32
Adrian city, Lenawee County	173	85	36	16	18 755	1 009	249	226	14	1 949
Adrian township, Lenawee County	14	27	10	-	5 413	111	55	57	-	201
Aetna township, Mecosta County	8	25	-	1	1 991	17	57	1	-	16
Aetna township, Missaukee County	1	1	1	-	484	2	3	2	-	4
Ahmeek village, Keweenaw County	-	3	1	-	156	-	3	2	-	-
Akron village, Tuscola County	-	4	1	-	458	-	5	1	-	5
Akron township, Tuscola County	-	4	8	1	1 542	4	17	11	-	35
Alabaster township, Iosco County	-	4	4	-	492	-	4	11	-	4
Alaiedon township, Ingham County	11	10	6	-	3 179	228	33	55	2	40
Alamo township, Kalamazoo County	12	12	8	2	3 730	55	39	29	-	17
Alanson village, Emmet County	5	19	-	-	729	12	64	1	-	6
Albee township, Saginaw County	9	10	5	-	2 223	57	25	6	-	78
Albert township, Montmorency County	1	17	3	-	2 674	5	25	5	-	10
Albion city, Calhoun County	109	46	19	12	5 826	3 189	103	99	2	223
Albion township, Calhoun County	8	10	-	-	1 155	40	15	-	1	10
Alcona township, Alcona County	-	7	1	-	1 076	2	17	2	-	4
Algansee township, Branch County	-	7	1	-	2 046	4	12	1	-	11
Algoma township, Kent County	5	24	11	-	7 462	27	46	45	1	73
Algonac city, St. Clair County	5	35	7	-	4 544	13	79	17	1	13
Allegan city, Allegan County	17	25	9	-	4 500	250	42	42	2	85
Allegan township, Allegan County	13	24	1	-	3 981	38	41	13	-	34
Allen village, Hillsdale County	-	3	-	-	225	-	3	-	-	-
Allen township, Hillsdale County	-	13	1	-	1 615	5	22	3	-	4
Allendale CDP, Ottawa County	26	37	24	1	10 891	381	88	130	13	188
Allendale township, Ottawa County	26	38	28	1	12 338	392	99	141	13	208
Allen Park city, Wayne County	22	128	54	1	28 436	246	262	301	19	507
Allis township, Presque Isle County	1	8	-	-	1 016	1	20	5	-	3
Allouez township, Keweenaw County	1	10	1	-	1 580	1	11	3	-	2
Alma city, Gratiot County	19	59	10	-	8 864	82	121	83	2	313
Almena township, Van Buren County	5	10	8	-	4 094	58	43	21	6	35
Almer township, Tuscola County	3	11	9	5	2 959	14	33	24	1	26
Almira township, Benzie County	-	20	2	-	2 778	7	39	4	-	18
Almont village, Lapeer County	3	12	-	-	2 704	12	27	10	-	76
Almont township, Lapeer County	6	25	5	-	5 897	17	48	25	-	110
Aloha township, Cheboygan County	-	10	1	-	1 010	5	41	10	5	3
Alpena city, Alpena County	13	54	10	2	11 138	65	108	66	12	22
Alpena township, Alpena County	7	27	10	-	9 682	18	72	54	3	15
Alpha village, Iron County	-	1	-	-	198	-	1	-	-	-
Alpine township, Kent County	84	57	21	3	12 779	552	183	257	16	511
Amber township, Mason County	1	17	1	1	2 007	13	32	9	2	14
Amboy township, Hillsdale County	-	-	-	-	1 222	-	2	-	-	3
Ann Arbor city, Washtenaw County	766	335	890	98	88 113	11 333	989	14 858	156	2 358
Ann Arbor township, Washtenaw County	6	16	27	4	3 912	123	33	677	7	66
Antioch township, Wexford County	2	3	-	-	792	2	17	4	-	2
Antrim township, Shiawassee County	-	18	4	-	2 030	2	20	9	1	18
Antwerp township, Van Buren County	35	64	27	2	10 334	197	126	90	2	312
Applegate village, Sanilac County	-	3	-	-	281	-	3	-	-	7
Arbela township, Tuscola County	3	26	1	-	3 164	12	48	5	6	27
Arcada township, Gratiot County	2	14	2	-	1 675	4	17	9	-	37
Arcadia township, Lapeer County	-	8	4	-	3 162	11	13	8	-	20
Arcadia township, Manistee County	-	1	1	-	616	1	3	2	-	3
Arenac township, Arenac County	-	10	4	-	973	4	24	6	-	1
Argentine CDP, Genesee County	-	16	14	-	2 250	6	39	21	-	13
Argentine township, Genesee County	5	37	22	-	6 418	23	99	38	6	23
Argyle township, Sanilac County	-	7	-	-	765	-	11	1	-	7
Arlington township, Van Buren County	18	9	-	2	1 899	98	23	1	1	89
Armada village, Macomb County	-	9	1	-	1 555	4	21	4	2	9
Armada township, Macomb County	1	20	3	-	5 198	10	42	10	2	48
Arthur township, Clare County	-	6	-	-	663	3	7	-	-	-
Arvon township, Baraga County	-	10	-	-	464	-	25	3	1	4
Ash township, Monroe County	14	64	24	4	7 513	42	97	42	3	48
Ashland township, Newaygo County	2	14	3	-	2 444	18	28	9	-	114
Ashley village, Gratiot County	-	-	-	-	523	2	-	-	-	2
Assyria township, Barry County	3	8	2	-	1 880	15	20	5	-	5
Athens village, Calhoun County	3	7	-	-	1 094	6	17	1	3	2
Athens township, Calhoun County	3	21	3	-	2 521	8	53	6	3	10
Atlanta CDP, Montmorency County	1	4	-	-	750	2	7	3	-	-
Atlas township, Genesee County	8	37	10	-	7 146	32	60	47	10	28
Attica township, Lapeer County	2	19	-	-	4 569	9	47	20	1	71
Auburn city, Bay County	2	9	-	-	1 978	11	20	8	-	15
Auburn Hills city, Oakland County	107	91	83	18	15 506	2 789	218	1 392	21	466
Au Gres city, Arenac County	6	13	1	-	1 008	9	26	5	5	3
Au Gres township, Arenac County	-	11	-	-	993	1	20	3	1	-
Augusta village, Kalamazoo County	3	5	1	-	877	11	16	4	-	9
Augusta township, Washtenaw County	15	21	12	2	4 518	273	40	25	8	17
Aurelius township, Ingham County	8	14	1	-	3 236	29	39	10	1	50
Au Sable CDP, Iosco County	3	13	7	-	1 503	20	19	14	1	3
Au Sable township, Iosco County	3	22	7	-	2 190	25	29	17	2	10
Au Sable township, Roscommon County	-	-	-	-	281	-	-	-	-	-
Austin township, Mecosta County	3	2	1	-	1 396	7	12	5	-	5

Table 6. **Population for Selected Categories of Race: 2000**—Con.

[For information on confidentiality protection, nonsampling error, and definitions, see text]

State County Place and County Subdivision	Selected combinations of two races				Race alone or in combination with one or more other races					
	White; Black or African American	White; American Indian and Alaska Native	White; Asian	Black or African American; American Indian and Alaska Native	White	Black or African American	American Indian and Alaska Native	Asian	Native Hawaiian and Other Pacific Islander	Some other race
PLACE AND COUNTY SUBDIVISION—Con.										
Austin township, Sanilac County	-	-	-	-	669	1	3	-	-	1
Au Train township, Alger County	1	26	4	-	1 114	2	83	4	-	4
Avery township, Montmorency County	-	3	-	-	700	11	9	-	-	1
Backus township, Roscommon County	2	-	-	-	347	2	3	-	-	-
Bad Axe city, Huron County	-	16	6	-	3 409	9	25	28	1	23
Bagley township, Otsego County	5	55	6	-	5 765	18	87	26	1	15
Bainbridge township, Berrien County	5	15	1	-	3 024	24	37	5	5	75
Baldwin township, Delta County	1	3	1	-	726	2	21	4	-	2
Baldwin township, Iosco County	6	6	1	-	1 689	11	26	13	2	1
Baldwin village, Lake County	16	9	-	10	693	412	41	5	-	9
Baltimore township, Barry County	2	7	5	1	1 830	7	12	9	1	2
Bancroft village, Shiawassee County	1	14	-	-	613	1	16	-	-	5
Bangor township, Bay County	36	56	11	4	15 172	145	140	106	4	174
Bangor city, Van Buren County	9	14	1	-	1 499	265	35	5	-	177
Bangor township, Van Buren County	6	16	5	-	1 863	98	50	12	-	157
Banks township, Antrim County	5	4	-	-	1 786	8	17	5	-	10
Baraga village, Baraga County	3	73	1	2	961	7	383	9	-	4
Baraga township, Baraga County	5	148	6	4	2 566	457	649	27	-	40
Bark River township, Delta County	2	15	6	1	1 593	6	61	12	-	4
Barnes Lake-Millers Lake CDP, Lapeer County	2	7	-	-	1 162	9	16	7	-	17
Baroda village, Berrien County	6	5	2	-	843	10	8	7	-	3
Baroda township, Berrien County	7	8	2	-	2 796	14	15	12	2	60
Barry township, Barry County	3	20	-	-	3 430	16	42	20	2	10
Barryton village, Mecosta County	-	4	-	-	371	7	7	-	-	4
Barton township, Newaygo County	1	2	1	-	810	2	9	2	-	1
Barton Hills village, Washtenaw County	-	2	6	-	311	5	2	23	1	6
Batavia township, Branch County	-	7	-	-	1 518	15	9	1	-	18
Bates township, Iron County	2	2	-	-	1 001	4	18	1	-	5
Bath township, Clinton County	16	55	23	-	7 302	88	105	95	5	88
Battle Creek city, Calhoun County	553	261	88	113	41 060	10 345	903	1 166	38	1 439
Bay township, Charlevoix County	-	4	-	-	1 048	1	10	6	6	7
Bay City city, Bay County	232	277	35	8	34 373	1 298	620	260	13	1 169
Bay de Noc township, Delta County	-	8	-	-	327	-	10	-	-	-
Bay Mills township, Chippewa County	-	36	-	1	583	1	663	2	-	5
Beal City CDP, Isabella County	-	-	-	-	341	-	3	-	-	3
Bear Creek township, Emmet County	9	31	3	-	5 129	14	122	36	3	21
Bearinger township, Presque Isle County	-	2	-	-	322	-	5	2	-	3
Bear Lake township, Kalkaska County	2	11	-	-	740	3	13	1	2	-
Bear Lake village, Manistee County	-	5	-	-	303	-	11	8	-	1
Bear Lake township, Manistee County	-	13	-	-	1 545	6	28	11	4	11
Beaugrand township, Cheboygan County	6	30	6	-	1 127	8	56	7	-	1
Beaver township, Bay County	-	11	-	-	2 785	-	15	5	-	13
Beaver township, Newaygo County	-	2	-	-	567	20	11	-	-	24
Beaver Creek township, Crawford County	1	7	1	-	1 447	5	20	1	4	22
Beaverton city, Gladwin County	5	4	1	-	1 085	17	11	2	-	4
Beaverton township, Gladwin County	3	5	1	-	1 796	6	17	4	-	5
Bedford township, Calhoun County	58	79	21	7	8 194	1 228	131	70	9	106
Bedford township, Monroe County	26	120	38	-	28 165	143	179	191	6	189
Beecher CDP, Genesee County	148	72	1	49	3 910	8 728	257	32	13	354
Beechwood CDP, Ottawa County	4	22	10	-	2 627	42	34	139	1	179
Belding city, Ionia County	13	44	5	-	5 757	36	80	37	6	55
Belknap township, Presque Isle County	-	-	1	-	843	-	9	2	-	2
Bellaire village, Antrim County	7	6	-	-	1 151	13	13	5	2	5
Belleville city, Wayne County	23	24	13	1	3 573	346	41	60	1	58
Bellevue village, Eaton County	2	2	1	-	1 352	9	5	2	-	10
Bellevue township, Eaton County	4	13	3	-	3 088	22	24	13	5	42
Belvidere township, Montcalm County	6	15	7	2	2 370	17	65	10	-	9
Bengal township, Clinton County	-	3	-	-	1 149	2	8	4	-	16
Bennington township, Shiawassee County	-	18	1	-	2 973	7	28	15	-	25
Benona township, Oceana County	2	4	1	-	1 415	9	7	2	-	95
Bentley township, Gladwin County	-	9	-	-	854	-	13	-	1	2
Benton charter township, Berrien County	120	33	6	24	7 484	8 705	140	70	3	335
Benton township, Cheboygan County	2	40	-	-	2 949	5	162	12	2	12
Benton township, Eaton County	4	17	2	-	2 663	16	24	2	-	43
Benton Harbor city, Berrien County	72	7	1	51	720	10 493	91	30	8	53
Benton Heights CDP, Berrien County	56	10	-	11	1 777	3 674	53	10	-	93
Benzonia village, Benzie County	-	6	-	-	493	3	23	2	2	5
Benzonia township, Benzie County	3	11	-	-	2 750	8	74	7	2	17
Bergland township, Ontonagon County	-	2	-	-	538	-	7	2	2	3
Berkley city, Oakland County	30	75	50	-	15 154	145	118	222	8	130
Berlin township, Ionia County	2	18	4	6	2 305	412	69	25	4	36
Berlin charter township, Monroe County	10	68	5	-	6 821	44	91	11	1	54
Berlin township, St. Clair County	10	13	2	-	3 101	39	20	9	2	21
Berrien township, Berrien County	18	21	11	1	4 564	312	69	111	11	141
Berrien Springs village, Berrien County	11	5	8	1	1 478	228	18	90	3	104
Bertrand township, Berrien County	5	16	2	2	2 338	19	32	13	-	4
Bessemer city, Gogebic County	2	12	-	-	2 100	6	39	10	4	11
Bessemer township, Gogebic County	-	11	6	-	1 252	5	20	10	-	-
Bethany township, Gratiot County	8	27	4	4	2 305	1 076	86	41	7	76
Bethel township, Branch County	-	7	-	-	1 282	15	15	2	-	129
Beulah village, Benzie County	1	-	-	-	358	1	3	-	-	2
Beverly Hills village, Oakland County	22	15	32	2	9 862	356	44	231	11	90
Big Bay CDP, Marquette County	-	3	-	-	259	1	10	-	-	-
Big Creek township, Oscoda County	1	30	14	-	3 350	3	49	18	1	16
Big Prairie township, Newaygo County	7	16	4	-	2 416	18	34	10	1	25
Big Rapids city, Mecosta County	64	36	45	7	9 263	1 268	135	305	15	126
Big Rapids township, Mecosta County	6	18	3	-	3 091	76	32	65	3	21

Table 6. **Population for Selected Categories of Race: 2000**—Con.

[For information on confidentiality protection, nonsampling error, and definitions, see text]

State County Place and County Subdivision	Selected combinations of two races				Race alone or in combination with one or more other races					
	White; Black or African American	White; American Indian and Alaska Native	White; Asian	Black or African American; American Indian and Alaska Native	White	Black or African American	American Indian and Alaska Native	Asian	Native Hawaiian and Other Pacific Islander	Some other race
PLACE AND COUNTY SUBDIVISION—Con.										
Billings township, Gladwin County	3	31	1	-	2 676	6	51	3	-	21
Bingham township, Clinton County	4	9	2	-	2 727	4	18	12	-	34
Bingham township, Huron County	-	6	-	-	1 743	2	7	2	1	5
Bingham township, Leelanau County	3	6	3	-	2 363	6	46	11	2	17
Bingham Farms village, Oakland County	1	3	6	-	957	57	3	21	-	7
Birch Run village, Saginaw County	3	7	-	1	1 613	13	14	11	-	37
Birch Run township, Saginaw County	12	37	-	2	6 084	47	64	14	1	67
Birmingham city, Oakland County	28	45	59	1	18 736	216	83	379	16	94
Bismarck township, Presque Isle County	-	1	-	-	406	1	1	-	-	1
Blackman township, Jackson County	75	97	23	11	18 374	4 035	203	160	8	313
Blaine township, Benzie County	-	3	-	-	489	-	3	-	-	2
Blair township, Grand Traverse County	12	47	5	-	6 187	28	156	45	5	122
Blendon township, Ottawa County	10	7	10	1	5 656	23	15	36	2	54
Bliss township, Emmet County	-	6	1	-	541	-	37	1	-	1
Blissfield village, Lenawee County	2	4	1	-	3 133	5	7	5	1	97
Blissfield township, Lenawee County	2	7	4	-	3 810	5	10	9	1	111
Bloomer township, Montcalm County	4	27	4	12	2 066	908	83	32	5	59
Bloomfield township, Huron County	1	7	-	-	532	2	10	-	-	3
Bloomfield township, Missaukee County	-	7	-	-	466	3	13	2	-	8
Bloomfield township, Oakland County	59	45	167	16	38 134	1 949	122	3 013	36	274
Bloomfield Hills city, Oakland County	1	8	6	-	3 600	66	14	269	3	20
Bloomfield Township CDP, Oakland County	59	45	167	16	38 132	1 949	122	3 013	36	274
Bloomingdale village, Van Buren County	4	7	-	2	491	21	20	-	-	11
Bloomingdale township, Van Buren County	19	27	-	3	3 196	85	63	8	2	69
Blue Lake township, Kalkaska County	-	2	-	-	426	-	2	-	1	2
Blue Lake township, Muskegon County	14	26	4	-	1 810	136	57	8	1	32
Blumfield township, Saginaw County	-	4	-	-	1 994	1	10	14	1	6
Boardman township, Kalkaska County	1	8	-	-	1 354	3	22	3	2	1
Bohemia township, Ontonagon County	-	1	-	-	76	-	1	-	-	1
Bois Blanc township, Mackinac County	-	-	-	-	71	-	-	-	-	-
Boon township, Wexford County	1	5	-	-	668	1	6	-	-	4
Boston township, Ionia County	9	22	7	1	4 892	23	38	19	4	33
Bourret township, Gladwin County	-	2	-	-	463	-	4	2	-	8
Bowne township, Kent County	2	13	3	-	2 699	7	27	12	2	18
Boyne City city, Charlevoix County	4	31	5	-	3 436	8	72	11	3	15
Boyne Falls village, Charlevoix County	-	2	-	-	364	-	7	1	-	-
Boyne Valley township, Charlevoix County	1	3	-	-	1 192	1	22	2	1	1
Brady township, Kalamazoo County	7	25	6	1	4 202	18	40	20	-	36
Brady township, Saginaw County	-	13	-	1	2 309	15	19	8	1	19
Brampton township, Delta County	1	12	3	-	1 070	2	29	4	-	2
Branch township, Mason County	3	2	1	-	1 163	7	10	4	-	4
Brandon township, Oakland County	25	61	23	-	14 556	85	104	76	9	91
Brant township, Saginaw County	2	15	-	-	1 996	4	23	1	-	18
Breckenridge village, Gratiot County	2	4	-	-	1 292	2	6	1	1	55
Breedsville village, Van Buren County	1	-	-	-	195	9	11	-	-	21
Breen township, Dickinson County	-	5	3	-	477	2	7	5	-	-
Breitung township, Dickinson County	4	14	15	-	5 867	6	40	44	1	8
Brevort township, Mackinac County	-	34	-	-	550	-	132	1	-	-
Bridgehampton township, Sanilac County	4	2	3	-	905	4	6	3	-	4
Bridgeport CDP, Saginaw County	55	36	5	13	5 188	2 351	99	29	4	399
Bridgeport charter township, Saginaw County	74	59	9	16	8 732	2 555	156	53	6	513
Bridgeton township, Newaygo County	1	47	-	-	2 059	6	59	5	-	22
Bridgewater township, Washtenaw County	-	9	-	-	1 641	2	11	1	-	-
Bridgman city, Berrien County	2	9	7	-	2 362	24	19	19	1	32
Brighton city, Livingston County	4	26	10	-	6 532	32	57	107	4	39
Brighton township, Livingston County	13	62	32	-	17 332	91	122	187	12	78
Briley township, Montmorency County	1	15	3	-	2 006	10	24	8	-	2
Britton village, Lenawee County	-	1	3	-	688	5	1	4	-	6
Brockway township, St. Clair County	1	8	1	-	1 859	8	14	7	-	30
Bronson city, Branch County	6	12	1	-	2 279	21	25	8	-	134
Bronson township, Branch County	2	8	-	-	1 333	3	12	1	-	24
Brookfield township, Eaton County	1	6	-	-	1 416	3	12	3	-	12
Brookfield township, Huron County	-	6	-	-	912	-	6	2	-	2
Brooklyn village, Jackson County	-	5	-	-	1 161	-	8	6	1	9
Brooks township, Newaygo County	2	16	-	-	3 572	9	33	11	3	84
Broomfield township, Isabella County	-	4	2	-	1 550	23	28	8	3	26
Brown township, Manistee County	1	3	-	-	700	3	13	2	-	3
Brown City city	3	12	-	-	1 322	4	15	-	-	9
Lapeer County (part)	-	3	-	-	6	-	3	-	-	-
Sanilac County (part)	3	9	-	-	1 316	4	12	-	-	9
Brownlee Park CDP, Calhoun County	20	31	3	-	2 428	99	60	20	3	57
Brownstown township, Wayne County	78	139	46	3	20 852	991	280	980	9	341
Bruce township, Chippewa County	1	62	-	2	1 695	13	296	4	1	6
Bruce township, Macomb County	13	40	7	-	7 905	165	74	44	5	57
Buchanan city, Berrien County	33	22	7	4	4 114	524	54	34	1	47
Buchanan township, Berrien County	6	18	7	-	3 420	56	36	16	1	33
Buckeye township, Gladwin County	-	12	-	-	1 301	2	17	3	1	22
Buckley village, Wexford County	1	3	2	-	524	5	16	4	1	9
Buel township, Sanilac County	6	9	-	-	1 222	9	16	-	-	24
Buena Vista CDP, Saginaw County	64	17	6	30	1 883	5 585	96	21	3	475
Buena Vista charter township, Saginaw County	75	38	8	31	3 982	5 900	131	23	3	548
Bunker Hill township, Ingham County	4	18	1	-	1 947	10	23	6	2	15
Burdell township, Osceola County	3	5	-	-	1 233	6	9	5	-	-
Burleigh township, Iosco County	-	6	-	-	767	2	10	-	-	2
Burlington village, Calhoun County	-	-	-	-	396	-	3	3	4	3
Burlington township, Calhoun County	1	6	1	1	1 905	4	18	5	7	5

Table 6. **Population for Selected Categories of Race: 2000**—Con.

[For information on confidentiality protection, nonsampling error, and definitions, see text]

State County Place and County Subdivision	Selected combinations of two races				Race alone or in combination with one or more other races					
	White; Black or African American	White; American Indian and Alaska Native	White; Asian	Black or African American; American Indian and Alaska Native	White	Black or African American	American Indian and Alaska Native	Asian	Native Hawaiian and Other Pacific Islander	Some other race
PLACE AND COUNTY SUBDIVISION—Con.										
Burlington township, Lapeer County	-	6	3	-	1 380	2	13	8	1	14
Burns township, Shiawassee County	7	31	1	-	3 476	11	50	8	1	7
Burnside township, Lapeer County	3	10	3	-	1 896	4	11	11	-	18
Burr Oak village, St. Joseph County	-	1	-	-	781	5	4	2	-	6
Burr Oak township, St. Joseph County	2	15	-	-	2 694	13	26	8	1	19
Burt township, Alger County	-	9	-	-	477	-	12	-	-	-
Burt township, Cheboygan County	1	8	-	-	631	1	30	1	-	-
Burt CDP, Saginaw County	1	7	1	-	1 074	14	21	5	2	32
Burtchville township, St. Clair County	8	38	4	-	3 907	20	56	18	1	10
Burton city, Genesee County	110	264	50	16	28 495	1 229	536	288	18	390
Bushnell township, Montcalm County	5	11	2	3	1 770	307	29	20	2	24
Butler township, Branch County	-	15	5	5	1 343	13	21	9	1	2
Butman township, Gladwin County	2	14	-	-	1 932	4	20	1	-	7
Butterfield township, Missaukee County	-	7	-	-	543	1	10	1	-	1
Byron township, Kent County	77	51	40	2	16 865	310	119	247	16	264
Byron village, Shiawassee County	4	6	-	-	587	5	15	-	1	-
Byron Center CDP, Kent County	9	9	11	-	3 734	13	16	34	2	13
Cadillac city, Wexford County	23	59	15	2	9 790	49	160	80	4	64
Caldwell township, Missaukee County	-	16	1	-	1 339	-	26	1	1	17
Caledonia township, Alcona County	-	7	-	-	1 198	-	10	2	-	-
Caledonia village, Kent County	-	2	-	-	1 087	3	4	6	2	9
Caledonia township, Kent County	5	16	6	3	8 790	37	49	77	7	65
Caledonia township, Shiawassee County	3	23	7	-	4 346	9	38	37	3	40
California township, Branch County	3	-	4	-	893	15	4	4	-	20
Calumet village, Houghton County	-	4	-	-	877	-	4	1	-	5
Calumet township, Houghton County	7	20	3	3	6 929	28	65	14	1	21
Calvin township, Cass County	32	15	1	13	1 497	536	54	23	-	50
Cambria township, Hillsdale County	4	15	1	-	2 499	15	25	16	-	19
Cambridge township, Lenawee County	13	29	2	-	5 223	25	52	16	1	53
Camden village, Hillsdale County	1	8	-	-	544	1	11	3	-	-
Camden township, Hillsdale County	1	17	1	-	2 077	2	22	6	-	3
Campbell township, Ionia County	10	9	-	-	2 221	14	14	3	-	12
Canada Creek Ranch CDP, Montmorency County	-	4	-	-	405	-	4	-	-	-
Canadian Lakes CDP, Mecosta County	3	8	2	-	1 900	16	15	6	-	8
Cannon township, Kent County	9	31	20	1	11 891	82	62	75	15	80
Canton CDP, Wayne County	231	246	418	28	65 282	3 830	585	7 298	59	879
Canton township, Wayne County	231	246	418	28	65 282	3 830	585	7 298	59	879
Capac village, St. Clair County	-	13	-	-	1 655	11	35	-	-	111
Carleton village, Monroe County	6	45	3	-	2 535	7	57	9	1	11
Carlton township, Barry County	-	12	1	-	2 291	6	32	6	-	23
Carmel township, Eaton County	2	23	2	1	2 596	5	31	6	-	19
Carney village, Menominee County	-	-	-	-	225	-	-	-	-	-
Caro village, Tuscola County	8	14	3	-	3 960	31	57	39	3	94
Carp Lake township, Emmet County	-	4	-	1	754	15	41	2	-	3
Carp Lake township, Ontonagon County	-	11	-	-	866	-	28	1	-	7
Carrollton township, Saginaw County	36	27	7	10	5 569	669	73	55	1	382
Carrollton CDP, Saginaw County	36	27	7	10	5 569	669	73	55	1	382
Carson City city, Montcalm County	1	8	-	-	1 148	7	17	6	-	36
Carsonville village, Sanilac County	-	1	-	-	499	2	3	-	-	4
Cascade township, Kent County	24	15	47	-	14 404	182	62	524	2	71
Casco township, Allegan County	8	25	2	1	2 716	118	54	15	1	179
Casco township, St. Clair County	16	64	10	-	4 688	40	81	24	5	19
Case township, Presque Isle County	-	6	-	-	938	-	9	1	1	1
Caseville village, Huron County	-	5	6	-	877	2	10	9	-	1
Caseville township, Huron County	-	12	10	-	2 694	9	18	17	2	6
Casnovia village	-	2	-	-	314	-	3	-	-	1
Kent County (part)	-	1	-	-	175	-	2	-	-	-
Muskegon County (part)	-	1	-	-	139	-	1	-	-	1
Casnovia township, Muskegon County	4	24	3	-	2 549	4	37	6	-	106
Caspian city, Iron County	-	3	2	-	973	3	16	8	-	2
Cass City village, Tuscola County	1	6	1	-	2 592	10	29	14	-	8
Cassopolis village, Cass County	57	35	-	9	1 065	656	71	71	-	31
Castleton township, Barry County	7	24	7	-	3 436	16	46	17	-	22
Cato township, Montcalm County	5	23	6	-	2 867	11	35	16	6	35
Cedar township, Osceola County	-	3	-	-	399	-	8	1	-	2
Cedar Creek township, Muskegon County	10	21	7	-	3 014	51	53	12	1	32
Cedar Creek township, Wexford County	7	6	2	-	1 464	14	17	8	-	3
Cedar Springs city, Kent County	13	17	1	-	3 029	25	44	16	1	48
Cedarville township, Menominee County	-	3	-	-	271	1	7	-	-	-
Cement City village	5	2	1	-	449	5	4	2	-	-
Jackson County (part)	-	-	-	-	30	-	-	-	-	-
Lenawee County (part)	5	2	1	-	419	5	4	2	-	-
Center township, Emmet County	-	11	-	-	484	-	26	-	-	6
Center Line city, Macomb County	41	30	29	4	8 126	309	60	125	4	46
Centerville township, Leelanau County	-	-	1	-	1 071	5	7	4	4	6
Central Lake village, Antrim County	-	8	-	-	974	-	24	-	-	-
Central Lake township, Antrim County	1	17	-	-	2 222	1	44	2	-	4
Centreville village, St. Joseph County	5	9	2	-	1 517	45	21	9	-	12
Champion township, Marquette County	-	-	-	-	295	-	2	-	-	-
Chandler township, Charlevoix County	-	1	-	-	227	1	1	2	-	-
Chandler township, Huron County	-	1	-	-	481	4	3	7	-	8
Chapin township, Saginaw County	-	4	-	-	1 031	2	13	-	-	14
Charleston township, Kalamazoo County	5	13	-	-	1 769	16	24	15	-	11
Charlevoix city, Charlevoix County	9	15	1	3	2 878	20	105	9	1	23

Table 6. **Population for Selected Categories of Race: 2000**—Con.

[For information on confidentiality protection, nonsampling error, and definitions, see text]

State County Place and County Subdivision	Selected combinations of two races				Race alone or in combination with one or more other races					
	White; Black or African American	White; American Indian and Alaska Native	White; Asian	Black or African American; American Indian and Alaska Native	White	Black or African American	American Indian and Alaska Native	Asian	Native Hawaiian and Other Pacific Islander	Some other race
PLACE AND COUNTY SUBDIVISION—Con.										
Charlevoix township, Charlevoix County	3	3	-	-	1 638	16	31	14	3	5
Charlotte city, Eaton County	9	46	12	-	8 145	91	94	41	1	129
Charlton township, Otsego County	1	7	5	-	1 324	1	11	8	1	1
Chase township, Lake County	2	14	1	-	1 168	24	15	1	1	15
Chassell township, Houghton County	-	5	-	-	1 787	-	36	6	1	2
Chatham village, Alger County	-	2	-	-	220	-	13	-	-	-
Cheboygan city, Cheboygan County	10	114	4	4	5 008	44	343	23	4	34
Chelsea village, Washtenaw County	3	18	4	-	4 314	35	33	30	6	28
Cherry Grove township, Wexford County	2	9	4	-	2 301	6	20	21	2	3
Cherry Valley township, Lake County	-	1	3	-	331	24	10	3	-	6
Chesaning village, Saginaw County	5	5	2	-	2 509	14	11	6	1	26
Chesaning township, Saginaw County	8	10	2	-	4 766	20	22	8	1	81
Cheshire township, Allegan County	11	22	1	9	2 200	101	46	5	6	35
Chester township, Eaton County	3	7	-	-	1 747	10	10	7	-	15
Chester township, Otsego County	-	5	-	-	1 260	3	5	1	-	1
Chester township, Ottawa County	4	5	-	-	2 205	22	8	5	1	94
Chesterfield township, Macomb County	154	175	64	12	35 485	1 321	359	375	22	459
Chestonia township, Antrim County	2	14	1	-	521	7	26	1	6	2
Chikaming township, Berrien County	8	5	3	3	3 550	96	31	20	1	22
China township, St. Clair County	2	9	9	-	3 305	18	25	22	6	4
Chippewa township, Chippewa County	-	5	-	-	217	-	22	7	-	-
Chippewa township, Isabella County	8	90	-	5	3 856	54	797	15	7	55
Chippewa township, Mecosta County	4	7	1	-	1 225	13	20	6	-	1
Chocolay township, Marquette County	7	86	21	-	6 313	629	234	67	6	27
Churchill township, Ogemaw County	-	17	5	-	1 584	3	27	8	3	3
Clam Lake township, Wexford County	-	8	2	-	2 227	3	14	5	-	4
Clam Union township, Missaukee County	-	3	-	-	873	-	5	1	1	6
Clare city	3	21	-	-	3 117	11	40	16	-	17
Clare County (part)	3	21	-	-	3 085	11	39	16	-	17
Isabella County (part)	-	-	-	-	32	-	1	-	-	-
Clarence township, Calhoun County	3	16	-	4	1 997	18	34	2	-	5
Clarendon township, Calhoun County	-	15	-	-	1 098	1	30	-	-	-
Clark township, Mackinac County	1	50	3	-	1 966	3	273	11	-	10
Clarksville village, Ionia County	7	2	-	-	315	8	2	-	-	1
Clawson city, Oakland County	18	42	37	2	12 381	131	97	209	1	74
Clay township, St. Clair County	8	54	7	-	9 702	32	125	19	2	31
Claybanks township, Oceana County	1	5	-	-	812	3	9	2	-	17
Clayton township, Arenac County	-	2	-	-	1 090	-	10	3	2	-
Clayton township, Genesee County	16	46	19	-	7 317	109	91	80	-	79
Clayton village, Lenawee County	5	-	-	-	320	6	1	-	-	4
Clearwater township, Kalkaska County	8	12	4	1	2 356	10	29	13	1	12
Clement township, Gladwin County	-	9	-	-	981	1	16	1	-	5
Cleon township, Manistee County	-	5	-	-	905	5	24	-	-	10
Cleveland township, Leelanau County	-	5	1	-	1 028	2	11	4	2	5
Clifford village, Lapeer County	-	2	-	-	319	1	3	-	-	7
Climax village, Kalamazoo County	1	2	-	-	770	8	7	-	-	16
Climax township, Kalamazoo County	1	4	1	-	2 374	11	17	6	2	22
Clinton village, Lenawee County	2	5	2	-	2 272	5	11	6	-	13
Clinton township, Lenawee County	4	19	2	-	3 590	11	31	7	-	21
Clinton CDP, Macomb County	357	368	247	63	88 716	5 011	816	1 966	60	953
Clinton township, Macomb County	357	368	247	63	88 716	5 011	816	1 966	60	953
Clinton township, Oscoda County	-	4	-	-	502	1	12	-	-	-
Clio city, Genesee County	6	21	3	1	2 430	19	38	12	6	44
Clyde township, Allegan County	-	13	3	-	1 699	38	22	19	1	377
Clyde township, St. Clair County	13	18	3	1	5 445	30	39	24	3	31
Coe township, Isabella County	5	11	-	-	2 932	14	31	9	2	37
Cohoctah township, Livingston County	-	18	6	-	3 351	2	34	15	5	15
Coldsprings township, Kalkaska County	1	10	-	-	1 438	1	17	1	-	4
Coldwater city, Branch County	25	92	34	8	11 180	1 127	202	164	9	402
Coldwater township, Branch County	4	17	8	-	3 604	25	29	30	-	25
Coldwater township, Isabella County	1	5	4	-	716	5	16	7	-	3
Coleman city, Midland County	2	7	-	-	1 267	3	26	-	-	11
Colfax township, Benzie County	-	6	-	-	570	1	17	1	-	8
Colfax township, Huron County	3	7	2	-	1 925	12	11	5	-	14
Colfax township, Mecosta County	5	12	8	-	1 947	24	26	20	1	3
Colfax township, Oceana County	-	4	-	-	479	2	8	1	-	89
Colfax township, Wexford County	-	1	-	-	762	-	1	-	-	1
Coloma city, Berrien County	6	7	3	-	1 559	27	13	11	-	6
Coloma charter township, Berrien County	13	23	6	-	5 097	53	49	39	3	44
Colon village, St. Joseph County	1	9	-	-	1 217	3	10	5	-	7
Colon township, St. Joseph County	4	20	-	-	3 363	22	31	9	2	19
Columbia township, Jackson County	11	32	6	-	7 152	21	61	36	9	45
Columbia township, Tuscola County	1	6	2	-	1 392	1	14	9	3	17
Columbia township, Van Buren County	16	11	3	3	2 467	110	47	9	-	148
Columbiaville village, Lapeer County	1	2	2	-	791	3	8	10	-	13
Columbus township, Luce County	-	4	-	-	212	-	7	-	-	1
Columbus township, St. Clair County	11	25	7	-	4 534	16	51	24	1	47
Comins township, Oscoda County	3	8	1	-	1 999	5	22	1	-	2
Commerce township, Oakland County	31	136	76	-	33 945	215	211	543	15	176
Comstock township, Kalamazoo County	43	96	22	8	12 949	628	186	196	3	145
Comstock Northwest CDP, Kalamazoo County	23	22	7	-	3 999	376	47	85	-	58
Comstock Park CDP, Kent County	80	48	17	4	9 567	531	154	248	16	472
Concord village, Jackson County	1	1	1	-	1 082	2	4	9	-	8
Concord township, Jackson County	3	7	1	-	2 655	7	16	10	2	16
Constantine village, St. Joseph County	17	30	2	1	2 050	33	35	20	-	11
Constantine township, St. Joseph County	33	32	5	1	4 101	60	43	35	-	28

Table 6. **Population for Selected Categories of Race: 2000**—Con.

[For information on confidentiality protection, nonsampling error, and definitions, see text]

State County Place and County Subdivision	Selected combinations of two races				Race alone or in combination with one or more other races					
	White; Black or African American	White; American Indian and Alaska Native	White; Asian	Black or African American; American Indian and Alaska Native	White	Black or African American	American Indian and Alaska Native	Asian	Native Hawaiian and Other Pacific Islander	Some other race
PLACE AND COUNTY SUBDIVISION—Con.										
Convis township, Calhoun County	-	16	-	-	1 651	1	21	3	-	7
Conway township, Livingston County	3	40	-	-	2 667	10	79	4	-	17
Cooper township, Kalamazoo County	21	47	20	3	8 529	148	80	61	1	55
Coopersville city, Ottawa County	6	8	10	-	3 800	14	33	37	4	54
Copemish village, Manistee County	-	5	-	-	220	-	16	-	-	4
Copper City village, Houghton County	2	-	-	-	203	2	-	2	-	-
Cornell township, Delta County	-	5	-	-	554	-	6	2	-	-
Corunna city, Shiawassee County	7	14	3	1	3 294	47	39	11	-	32
Corwith township, Otsego County	1	11	-	-	1 684	5	31	3	1	10
Cottrellville township, St. Clair County	2	19	7	-	3 798	6	23	13	3	6
Courtland township, Kent County	4	24	4	1	5 749	16	46	20	-	33
Covert township, Van Buren County	38	23	2	23	1 715	1 197	98	20	2	281
Covington township, Baraga County	-	4	-	-	560	2	9	-	-	5
Crockery township, Ottawa County	5	37	1	-	3 703	30	60	5	2	34
Cross Village township, Emmet County	1	7	4	-	262	1	33	7	3	1
Croswell city, Sanilac County	4	25	-	-	2 289	8	36	-	-	183
Croton township, Newaygo County	2	20	-	-	2 974	14	46	4	-	34
Crystal township, Montcalm County	6	16	-	-	2 785	12	30	13	5	19
Crystal township, Oceana County	1	7	2	-	689	3	22	3	1	142
Crystal Falls city, Iron County	1	12	-	-	1 770	2	23	2	-	8
Crystal Falls township, Iron County	-	17	1	-	1 710	5	22	6	-	9
Crystal Lake township, Benzie County	1	2	-	-	947	1	9	6	-	3
Cumming township, Ogemaw County	1	5	-	-	794	3	7	-	-	1
Curtis township, Alcona County	-	11	3	-	1 374	-	12	4	-	3
Custer township, Antrim County	-	8	10	-	977	-	13	12	4	-
Custer village, Mason County	-	9	-	-	298	-	17	1	-	12
Custer township, Mason County	-	17	2	-	1 265	4	38	6	1	17
Custer township, Sanilac County	1	4	-	-	1 012	3	9	3	-	15
Cutlerville CDP, Kent County	105	69	33	6	13 750	833	179	306	13	397
Dafter township, Chippewa County	4	39	-	3	1 146	13	189	4	3	4
Daggett village, Menominee County	1	1	1	-	269	2	1	1	-	-
Daggett township, Menominee County	1	7	1	-	736	4	9	2	-	-
Dallas township, Clinton County	1	-	3	-	2 312	1	3	8	-	4
Dalton township, Muskegon County	12	77	15	4	7 658	206	194	37	8	109
Danby township, Ionia County	4	16	2	-	2 666	10	26	11	-	10
Dansville village, Ingham County	-	-	-	-	414	2	5	3	-	9
Davison city, Genesee County	16	42	5	-	5 431	44	75	26	1	51
Davison township, Genesee County	57	139	42	7	17 035	452	232	206	7	155
Day township, Montcalm County	4	9	3	-	1 258	8	20	7	5	12
Dayton township, Newaygo County	3	10	1	-	1 949	19	15	14	-	22
Dayton township, Tuscola County	1	28	1	-	1 812	50	35	5	1	9
Dearborn city, Wayne County	123	266	905	10	93 961	1 435	585	2 506	78	8 478
Dearborn Heights city, Wayne County	83	228	279	15	54 939	1 376	496	1 655	65	1 410
Decatur village, Van Buren County	12	12	3	5	1 658	127	46	11	-	54
Decatur township, Van Buren County	20	18	5	5	3 561	210	72	19	4	127
Deckerville village, Sanilac County	2	3	-	-	907	5	6	1	-	38
Deep River township, Arenac County	-	13	2	-	2 216	-	35	5	1	6
Deerfield township, Isabella County	-	16	2	1	3 020	7	54	15	2	9
Deerfield township, Lapeer County	7	39	23	-	5 654	19	57	40	7	55
Deerfield village, Lenawee County	-	1	-	-	982	1	1	1	-	22
Deerfield township, Lenawee County	-	1	-	-	1 676	7	1	2	-	87
Deerfield township, Livingston County	2	25	8	-	4 055	4	46	16	2	6
Deerfield township, Mecosta County	4	5	2	-	1 580	22	27	9	-	9
Delaware township, Sanilac County	-	14	-	-	923	-	17	1	-	7
Delhi charter township, Ingham County	134	127	61	4	21 427	697	274	335	17	318
Delta charter township, Eaton County	177	120	63	28	25 959	2 640	298	847	23	582
Denmark township, Tuscola County	4	11	-	-	3 184	5	17	40	-	35
Denton township, Roscommon County	3	27	1	-	5 745	9	84	4	3	4
Denver township, Isabella County	1	18	-	-	1 095	4	65	-	-	7
Denver township, Newaygo County	5	13	2	-	1 920	13	42	3	1	20
Detour township, Chippewa County	-	24	1	-	785	-	130	3	-	5
De Tour Village village, Chippewa County	-	12	1	-	361	-	72	1	-	2
Detroit city, Wayne County	4 532	1 036	915	3 043	131 691	787 687	8 907	12 361	827	34 049
Detroit Beach CDP, Monroe County	-	24	-	-	2 276	3	31	2	1	8
De Witt city, Clinton County	17	21	11	2	4 588	73	37	44	2	47
De Witt township, Clinton County	42	73	21	1	11 620	216	182	132	7	189
Dexter village, Washtenaw County	5	14	5	1	2 287	21	24	32	-	9
Dexter township, Washtenaw County	4	11	12	2	5 166	31	34	54	8	22
Dickson township, Manistee County	1	11	1	-	916	3	22	3	1	2
Dimondale village, Eaton County	-	10	3	-	1 310	10	20	5	-	13
Dorr township, Allegan County	4	27	3	-	6 437	41	64	24	-	83
Douglas village, Allegan County	-	1	1	-	1 195	8	3	3	1	24
Douglass township, Montcalm County	4	9	4	-	2 355	9	14	9	-	17
Dover township, Lake County	-	3	-	-	329	1	3	-	3	1
Dover township, Lenawee County	3	6	2	-	1 758	8	12	5	-	20
Dover township, Otsego County	-	4	-	-	609	-	7	2	-	-
Dowagiac city, Cass County	65	63	2	5	4 912	1 071	226	46	-	128
Doyle township, Schoolcraft County	-	15	1	-	594	4	49	2	-	1
Drummond township, Chippewa County	-	39	-	-	941	2	87	-	-	2
Dryden village, Lapeer County	-	8	-	-	803	-	14	2	-	5
Dryden township, Lapeer County	1	24	2	-	4 568	6	42	13	1	39
Duncan township, Houghton County	-	3	-	-	271	-	6	6	-	1
Dundee village, Monroe County	17	23	3	-	3 463	41	38	17	-	14
Dundee township, Monroe County	22	28	12	-	6 247	55	43	34	-	38
Duplain township, Clinton County	1	5	1	-	2 295	5	13	5	-	25
Durand city, Shiawassee County	9	43	8	-	3 877	12	72	14	3	24
Dwight township, Huron County	-	1	1	-	919	1	7	5	1	-

Table 6. **Population for Selected Categories of Race: 2000**—Con.

[For information on confidentiality protection, nonsampling error, and definitions, see text]

State County Place and County Subdivision	Selected combinations of two races				Race alone or in combination with one or more other races					
	White; Black or African American	White; American Indian and Alaska Native	White; Asian	Black or African American; American Indian and Alaska Native	White	Black or African American	American Indian and Alaska Native	Asian	Native Hawaiian and Other Pacific Islander	Some other race
PLACE AND COUNTY SUBDIVISION—Con.										
Eagle village, Clinton County	-	-	-	-	129	-	-	-	-	1
Eagle township, Clinton County	1	4	3	-	2 302	5	10	11	1	16
Eagle Harbor township, Keweenaw County	-	1	-	1	272	8	2	-	1	2
East Bay township, Grand Traverse County	11	29	6	2	9 712	35	118	73	2	49
East China township, St. Clair County	1	17	1	-	3 602	9	27	8	1	7
East Grand Rapids city, Kent County	17	18	14	3	10 499	127	36	122	2	43
East Jordan city, Charlevoix County	10	37	3	-	2 428	26	85	9	4	23
Eastlake village, Manistee County	-	3	-	-	412	1	24	2	-	6
East Lansing city	202	109	235	33	38 465	3 772	343	4 150	83	747
Clinton County (part)	-	-	-	-	33	-	-	1	-	-
Ingham County (part)	202	109	235	33	38 432	3 772	343	4 149	83	747
Easton township, Ionia County	6	16	1	-	2 781	13	26	11	1	36
Eastpointe city, Macomb County	109	229	70	10	31 920	1 740	411	389	23	182
East Tawas city, Iosco County	-	14	10	-	2 919	4	29	24	3	8
Eastwood CDP, Kalamazoo County	67	37	11	13	4 851	1 315	90	72	9	134
Eaton township, Eaton County	5	16	6	-	4 162	15	34	48	5	61
Eaton Rapids city, Eaton County	12	43	9	2	5 199	36	72	39	7	59
Eaton Rapids township, Eaton County	7	20	5	-	3 738	30	42	12	-	56
Eau Claire village, Berrien County	3	1	-	1	611	26	14	1	1	18
Echo township, Antrim County	3	10	-	-	917	4	20	-	-	-
Eckford township, Calhoun County	3	9	-	-	1 264	6	19	1	-	6
Ecorse city, Wayne County	64	73	4	21	6 144	4 686	206	38	19	529
Eden township, Lake County	3	3	-	1	371	6	7	-	-	-
Eden township, Mason County	1	1	2	-	548	3	9	3	-	5
Edenville township, Midland County	8	12	1	-	2 501	10	27	9	-	8
Edgemont Park CDP, Ingham County	22	10	3	3	2 145	217	26	24	1	107
Edmore village, Montcalm County	2	25	2	-	1 221	7	36	2	1	11
Edwards township, Ogemaw County	3	7	-	-	1 383	3	9	5	-	1
Edwardsburg village, Cass County	-	14	3	-	1 109	2	42	8	-	9
Egelston township, Muskegon County	53	80	16	4	9 161	163	193	50	1	177
Elba township, Gratiot County	-	5	-	-	1 379	4	8	1	-	13
Elba township, Lapeer County	10	36	1	-	5 365	31	76	13	1	37
Elberta village, Benzie County	1	9	-	-	447	4	15	-	-	1
Elbridge township, Oceana County	-	7	-	-	1 033	5	23	-	-	218
Elk township, Lake County	1	3	1	2	884	4	13	4	1	3
Elk township, Sanilac County	2	19	-	-	1 562	7	29	3	-	4
Elkland township, Tuscola County	1	8	1	-	3 597	11	40	17	-	13
Elk Rapids village, Antrim County	1	4	1	-	1 662	6	21	3	7	14
Elk Rapids township, Antrim County	1	5	1	-	2 691	7	27	8	7	15
Elkton village, Huron County	7	4	1	-	856	10	4	4	-	3
Ellington township, Tuscola County	-	11	-	-	1 286	1	19	1	-	11
Ellis township, Cheboygan County	-	8	-	-	511	1	14	1	-	-
Ellsworth village, Antrim County	4	2	-	-	475	5	4	-	-	8
Ellsworth township, Lake County	4	2	2	-	806	8	7	2	-	6
Elmer township, Oscoda County	-	5	-	-	1 092	1	7	-	-	-
Elmer township, Sanilac County	1	4	1	-	785	1	5	5	-	-
Elmira township, Otsego County	1	12	4	2	1 565	3	24	23	-	5
Elm River township, Houghton County	-	3	-	-	166	-	4	-	2	-
Elmwood charter township, Leelanau County	3	9	10	-	4 182	22	53	23	4	30
Elmwood township, Tuscola County	-	6	3	-	1 171	4	21	10	4	36
Elsie village, Clinton County	-	1	-	-	1 036	1	5	1	-	18
Ely township, Marquette County	-	4	3	-	1 992	2	17	6	-	1
Emerson township, Gratiot County	-	2	1	-	942	1	6	3	-	19
Emmett township, Calhoun County	43	74	14	6	11 371	317	169	175	11	136
Emmett village, St. Clair County	-	-	-	-	250	-	1	-	-	-
Emmett township, St. Clair County	2	4	2	-	2 471	9	7	9	2	18
Empire village, Leelanau County	-	2	-	-	376	-	3	1	-	-
Empire township, Leelanau County	-	2	2	-	1 075	1	10	5	1	2
Ensign township, Delta County	-	8	1	-	747	3	38	1	-	-
Ensley township, Newaygo County	4	14	3	1	2 419	12	34	9	2	37
Enterprise township, Missaukee County	-	-	-	-	190	1	-	-	-	4
Erie township, Monroe County	5	23	16	-	4 692	54	58	28	-	95
Erwin township, Gogebic County	-	2	-	-	356	1	2	-	-	-
Escanaba city, Delta County	13	111	6	1	12 709	29	461	54	4	31
Escanaba township, Delta County	2	29	4	-	3 514	2	84	22	-	7
Essex township, Clinton County	-	4	-	-	1 797	2	9	1	1	6
Essexville city, Bay County	12	19	3	1	3 670	38	55	25	-	26
Estral Beach village, Monroe County	-	19	-	-	477	6	20	1	-	8
Eureka township, Montcalm County	2	20	7	-	3 188	8	40	23	-	52
Evangeline township, Charlevoix County	2	1	3	-	767	3	5	3	-	1
Evart city, Osceola County	6	12	-	-	1 703	15	29	3	2	11
Evart township, Osceola County	-	5	-	-	1 500	6	9	5	2	10
Eveline township, Charlevoix County	-	20	-	1	1 510	5	66	3	1	6
Everett township, Newaygo County	5	18	2	-	1 888	67	30	3	-	29
Evergreen township, Montcalm County	-	15	-	-	2 860	12	39	16	2	14
Evergreen township, Sanilac County	-	15	-	-	973	8	18	-	-	13
Ewing township, Marquette County	-	-	-	-	154	2	3	-	-	-
Excelsior township, Kalkaska County	1	1	1	-	846	3	6	3	-	-
Exeter township, Monroe County	16	12	1	3	3 454	249	27	15	1	17
Fabius township, St. Joseph County	10	10	3	-	3 213	49	31	24	4	13
Fairbanks township, Delta County	-	10	-	-	304	-	26	1	-	-
Fairfield township, Lenawee County	6	10	1	-	1 731	11	22	2	-	12
Fairfield township, Shiawassee County	-	3	1	-	742	-	3	3	1	-
Fairgrove village, Tuscola County	-	6	5	-	602	3	13	8	-	19
Fairgrove township, Tuscola County	-	10	5	-	1 705	4	19	9	-	40
Fairhaven township, Huron County	2	2	1	-	1 242	2	7	4	-	11

Table 6. **Population for Selected Categories of Race: 2000**—Con.

[For information on confidentiality protection, nonsampling error, and definitions, see text]

State County Place and County Subdivision	Selected combinations of two races				Race alone or in combination with one or more other races					
	White; Black or African American	White; American Indian and Alaska Native	White; Asian	Black or African American; American Indian and Alaska Native	White	Black or African American	American Indian and Alaska Native	Asian	Native Hawaiian and Other Pacific Islander	Some other race
PLACE AND COUNTY SUBDIVISION—Con.										
Fair Plain CDP, Berrien County	37	9	11	10	3 931	3 789	64	65	8	103
Fairplain township, Montcalm County	3	25	4	-	1 781	26	31	10	-	10
Faithorn township, Menominee County	-	1	-	-	214	-	1	-	-	-
Farmington city, Oakland County	9	17	25	2	9 016	303	43	1 093	2	76
Farmington Hills city, Oakland County	216	194	372	40	69 510	6 079	461	6 699	48	995
Farwell village, Clare County	3	2	-	-	836	8	15	1	1	-
Fawn River township, St. Joseph County	2	3	-	-	1 610	12	4	8	-	21
Fayette township, Hillsdale County	4	25	8	-	3 276	50	35	15	-	21
Felch township, Dickinson County	-	5	-	-	719	-	10	1	1	1
Fennville city, Allegan County	4	6	1	3	1 097	58	21	9	-	314
Fenton city, Genesee County	22	31	19	3	10 304	97	77	129	10	101
Fenton township, Genesee County	16	71	24	-	12 729	56	133	126	9	73
Ferndale city, Oakland County	129	187	50	12	20 750	942	354	364	19	289
Ferris township, Montcalm County	6	3	4	-	1 367	10	5	5	1	4
Ferry township, Oceana County	-	17	-	-	1 208	7	48	1	-	56
Ferrysburg city, Ottawa County	8	8	6	1	2 956	27	32	33	-	20
Fife Lake village, Grand Traverse County	3	22	-	-	448	6	37	-	-	-
Fife Lake township, Grand Traverse County	3	28	-	-	1 405	84	54	4	1	9
Filer charter township, Manistee County	1	15	6	-	2 169	8	31	14	-	20
Fillmore township, Allegan County	2	5	2	-	2 644	19	12	44	2	66
Flat Rock city, Wayne County	13	78	11	1	8 222	141	124	57	3	85
Flint city, Genesee County	1 221	824	107	708	54 614	69 102	2 694	813	77	2 034
Flint township, Genesee County	163	256	99	57	26 949	5 707	556	878	24	481
Florence township, St. Joseph County	2	14	-	-	1 408	15	19	2	-	19
Flowerfield township, St. Joseph County	1	11	1	-	1 547	11	30	15	-	12
Flushing city, Genesee County	11	38	11	-	8 199	68	67	44	3	74
Flushing township, Genesee County	19	42	17	6	9 933	139	99	79	16	96
Flynn township, Sanilac County	-	-	-	-	1 037	-	1	-	-	3
Ford River township, Delta County	3	16	3	2	2 190	12	56	10	1	5
Forest township, Cheboygan County	-	15	-	-	1 059	6	23	7	-	4
Forest township, Genesee County	11	26	7	3	4 665	33	46	18	1	36
Forest township, Missaukee County	2	13	-	-	1 078	3	18	-	-	1
Forester township, Sanilac County	1	4	1	-	1 096	1	9	2	-	6
Forest Hills CDP, Kent County	24	25	60	3	20 133	169	78	627	7	134
Forest Home township, Antrim County	1	8	1	-	1 836	5	16	10	-	7
Forestville village, Sanilac County	-	5	-	-	126	-	6	-	-	-
Fork township, Mecosta County	1	11	-	3	1 654	17	22	-	-	4
Forsyth township, Marquette County	9	57	10	-	4 669	36	135	40	-	28
Fort Gratiot township, St. Clair County	20	24	12	1	10 296	195	67	169	8	91
Foster township, Ogemaw County	-	5	-	-	821	-	5	-	-	1
Fountain village, Mason County	-	2	-	-	172	-	4	-	-	1
Fowler village, Clinton County	1	-	-	-	1 129	1	-	4	-	4
Fowlerville village, Livingston County	1	37	2	1	2 905	8	79	11	1	13
Frankenlust township, Bay County	3	17	-	1	2 453	20	23	52	-	16
Frankenmuth city, Saginaw County	6	3	2	-	4 798	19	13	17	-	10
Frankenmuth township, Saginaw County	9	4	4	-	2 025	20	7	8	-	12
Frankfort city, Benzie County	6	9	-	-	1 467	11	44	4	-	4
Franklin township, Clare County	-	6	1	-	809	-	6	1	-	-
Franklin township, Houghton County	-	8	-	-	1 312	3	11	2	-	-
Franklin township, Lenawee County	3	7	4	-	2 909	9	15	15	4	25
Franklin village, Oakland County	5	-	15	-	2 668	159	11	127	7	18
Fraser township, Bay County	3	23	-	-	3 330	15	42	12	-	8
Fraser city, Macomb County	31	50	23	3	14 935	178	102	170	5	69
Frederic township, Crawford County	2	18	1	-	1 382	4	34	2	-	-
Fredonia township, Calhoun County	-	11	-	-	1 681	1	34	3	1	18
Freedom township, Washtenaw County	2	9	1	-	1 468	2	14	7	-	85
Freeland CDP, Saginaw County	9	22	12	11	4 329	722	70	55	6	80
Freeman township, Clare County	1	3	-	-	1 101	1	19	-	1	2
Freeport village, Barry County	-	11	-	-	425	9	11	2	-	11
Free Soil village, Mason County	-	6	-	-	172	5	8	-	-	-
Free Soil township, Mason County	-	7	1	-	793	7	12	3	-	4
Fremont township, Isabella County	1	4	5	-	1 345	4	10	6	2	7
Fremont city, Newaygo County	9	11	2	-	4 116	32	34	50	4	34
Fremont township, Saginaw County	1	2	2	-	2 065	3	14	9	-	31
Fremont township, Sanilac County	-	3	-	-	897	4	13	-	-	5
Fremont township, Tuscola County	5	35	3	-	3 529	14	56	7	-	15
Frenchtown township, Monroe County	47	162	23	6	20 132	402	264	142	9	151
Friendship township, Emmet County	1	8	2	-	812	3	34	5	1	3
Frost township, Clare County	3	12	1	-	1 136	11	23	3	2	3
Fruitland township, Muskegon County	16	22	12	-	5 141	53	59	28	2	26
Fruitport village, Muskegon County	-	3	1	-	1 108	1	8	8	-	5
Fruitport charter township, Muskegon County	20	56	7	-	12 248	103	148	65	3	77
Fulton township, Gratiot County	7	22	2	-	2 371	12	34	3	-	30
Gaastra city, Iron County	2	3	-	-	335	2	5	-	-	2
Gagetown village, Tuscola County	-	1	3	-	370	1	7	6	-	21
Gaines village, Genesee County	3	3	1	-	351	11	4	3	-	7
Gaines township, Genesee County	10	47	13	-	6 385	33	75	38	2	57
Gaines township, Kent County	107	72	48	9	18 298	1 198	199	489	12	308
Galesburg city, Kalamazoo County	12	3	4	1	1 943	32	22	8	1	11
Galien village, Berrien County	-	9	2	-	592	-	10	2	-	6
Galien township, Berrien County	-	23	3	-	1 589	8	26	10	-	13
Ganges township, Allegan County	2	13	1	-	2 383	16	34	7	1	112
Garden village, Delta County	-	26	-	-	219	-	47	-	-	-
Garden township, Delta County	-	41	-	-	766	1	92	3	-	4
Garden City city, Wayne County	39	132	66	2	29 270	397	273	289	6	217
Garfield township, Bay County	3	11	5	-	1 749	19	19	7	-	-
Garfield township, Clare County	4	15	1	-	1 950	4	28	2	-	4

Table 6. **Population for Selected Categories of Race: 2000**—Con.

[For information on confidentiality protection, nonsampling error, and definitions, see text]

State County Place and County Subdivision	Selected combinations of two races				Race alone or in combination with one or more other races					
	White; Black or African American	White; American Indian and Alaska Native	White; Asian	Black or African American; American Indian and Alaska Native	White	Black or African American	American Indian and Alaska Native	Asian	Native Hawaiian and Other Pacific Islander	Some other race
PLACE AND COUNTY SUBDIVISION—Con.										
Garfield township, Grand Traverse County	36	66	25	4	13 486	95	213	133	11	72
Garfield township, Kalkaska County	-	4	1	-	788	-	4	3	-	9
Garfield township, Mackinac County	-	57	-	-	1 085	1	214	2	-	8
Garfield township, Newaygo County	2	8	1	-	2 332	11	25	24	1	106
Gaylord city, Otsego County	7	33	9	1	3 608	23	73	20	3	15
Genesee township, Genesee County	98	246	22	19	21 680	2 131	463	114	15	284
Geneva township, Midland County	-	6	-	-	1 127	1	15	-	-	1
Geneva township, Van Buren County	16	35	4	6	3 363	396	108	11	3	199
Genoa township, Livingston County	18	113	24	-	15 652	58	190	142	3	52
Georgetown township, Ottawa County	64	104	86	-	40 722	319	187	479	23	278
Germfask township, Schoolcraft County	1	6	-	-	456	5	36	1	-	-
Gerrish township, Roscommon County	1	12	5	-	3 040	11	21	10	3	9
Gibraltar city, Wayne County	3	30	9	-	4 185	26	53	34	2	34
Gibson township, Bay County	-	3	1	-	1 238	2	6	2	-	6
Gilead township, Branch County	2	3	-	-	673	2	6	-	-	78
Gilford township, Tuscola County	-	6	-	-	823	3	6	1	1	8
Gilmore township, Benzie County	1	12	-	-	838	4	18	-	-	3
Gilmore township, Isabella County	1	8	-	-	1 337	2	28	2	1	17
Girard township, Branch County	1	5	1	-	1 879	17	16	11	-	3
Gladstone city, Delta County	3	53	5	-	4 934	10	128	17	4	6
Gladwin city, Gladwin County	7	33	3	-	2 932	19	53	35	2	14
Gladwin township, Gladwin County	2	2	-	-	1 040	7	2	-	-	1
Glen Arbor township, Leelanau County	-	-	2	-	784	1	-	4	-	1
Gobles city, Van Buren County	6	10	1	-	790	6	25	2	-	15
Golden township, Oceana County	3	10	-	-	1 660	10	28	4	-	144
Goodar township, Ogemaw County	-	2	-	-	485	-	4	1	2	3
Goodland township, Lapeer County	-	4	1	-	1 713	6	4	4	-	17
Goodrich village, Genesee County	1	1	2	-	1 339	4	3	10	-	3
Goodwell township, Newaygo County	1	2	1	-	531	13	4	1	3	3
Gore township, Huron County	-	-	1	-	138	-	1	1	-	1
Gourley township, Menominee County	1	9	-	-	378	2	39	-	-	-
Grand Beach village, Berrien County	1	-	-	-	218	4	-	-	-	-
Grand Blanc city, Genesee County	22	20	40	7	7 466	457	56	324	1	93
Grand Blanc township, Genesee County	87	111	99	18	26 732	2 129	261	873	16	330
Grand Haven city, Ottawa County	28	55	22	3	10 905	89	131	128	4	76
Grand Haven township, Ottawa County	19	74	21	-	13 044	37	126	102	8	117
Grand Island township, Alger County	-	-	-	-	43	-	1	1	-	-
Grand Ledge city	27	18	12	1	7 635	68	56	63	4	111
Clinton County (part)	-	-	-	-	9	-	-	-	-	-
Eaton County (part)	27	18	12	1	7 626	68	56	63	4	111
Grand Rapids city, Kent County	1 739	835	380	287	138 222	43 463	3 002	3 845	380	15 713
Grand Rapids charter township, Kent County	39	28	28	4	13 602	186	61	243	6	111
Grandville city, Kent County	64	35	33	-	15 643	304	83	230	13	213
Grant township, Cheboygan County	-	11	1	-	928	4	25	2	4	2
Grant township, Clare County	3	27	2	-	2 988	9	48	13	-	14
Grant township, Grand Traverse County	1	1	-	-	931	1	7	1	-	9
Grant township, Huron County	7	6	-	-	816	18	7	6	4	2
Grant township, Iosco County	3	12	1	-	1 547	5	19	4	-	4
Grant township, Keweenaw County	-	1	1	-	172	-	1	1	-	-
Grant township, Mason County	3	8	-	-	825	5	20	-	-	15
Grant township, Mecosta County	4	4	-	-	670	8	8	-	-	3
Grant city, Newaygo County	-	4	3	-	858	2	7	4	-	31
Grant township, Newaygo County	3	19	3	-	2 941	21	36	13	1	184
Grant township, Oceana County	2	14	5	-	2 701	14	66	27	-	157
Grant township, St. Clair County	1	7	-	-	1 647	6	9	3	-	15
Grass Lake village, Jackson County	-	1	1	-	1 073	3	5	3	-	2
Grass Lake charter township, Jackson County	6	10	5	-	4 533	29	25	11	6	19
Grattan township, Kent County	5	24	7	-	3 491	30	33	15	3	30
Grayling city, Crawford County	2	5	1	-	1 904	15	25	19	-	8
Grayling township, Crawford County	13	50	5	1	6 258	218	84	27	1	18
Greater Galesburg CDP, Kalamazoo County	4	19	2	-	1 601	20	20	8	-	13
Green township, Alpena County	2	2	2	-	1 179	7	7	4	-	14
Green charter township, Mecosta County	9	19	4	-	3 158	38	35	5	-	13
Greenbush township, Alcona County	1	9	-	-	1 482	7	14	5	-	4
Greenbush township, Clinton County	-	8	-	-	2 098	4	9	4	1	8
Greendale township, Midland County	1	18	2	1	1 736	10	45	8	-	17
Green Lake township, Grand Traverse County	2	33	7	-	4 907	7	98	32	6	20
Greenland township, Ontonagon County	-	16	1	-	864	-	19	1	-	7
Greenleaf township, Sanilac County	-	7	-	-	800	-	7	3	-	1
Green Oak township, Livingston County	29	107	26	-	15 181	280	182	110	10	66
Greenville city, Montcalm County	10	28	19	1	7 723	55	74	45	7	128
Greenwood township, Clare County	2	6	-	-	1 051	2	12	-	-	3
Greenwood township, Oceana County	2	4	2	-	1 121	3	12	5	-	26
Greenwood township, Oscoda County	-	11	-	-	1 186	1	18	1	-	3
Greenwood township, St. Clair County	2	16	1	-	1 341	15	23	6	-	10
Greenwood township, Wexford County	-	7	-	-	536	3	9	-	-	1
Greilickville CDP, Leelanau County	2	5	-	-	1 397	15	14	3	2	3
Grim township, Gladwin County	-	-	-	-	125	-	-	-	-	4
Grosse Ile township, Wayne County	4	44	28	1	10 474	49	86	337	4	59
Grosse Ile CDP, Wayne County	4	44	28	1	10 474	49	86	337	4	59
Grosse Pointe city, Wayne County	1	5	17	1	5 541	51	13	81	6	21
Grosse Pointe township, Wayne County	-	-	10	-	2 600	16	6	122	2	23
Grosse Pointe Farms city, Wayne County	4	12	7	7	9 561	78	33	119	1	18
Grosse Pointe Park city, Wayne County	47	22	44	7	11 735	437	85	274	7	163

Table 6. **Population for Selected Categories of Race: 2000**—Con.

[For information on confidentiality protection, nonsampling error, and definitions, see text]

State County Place and County Subdivision	Selected combinations of two races				Race alone or in combination with one or more other races					
	White; Black or African American	White; American Indian and Alaska Native	White; Asian	Black or African American; American Indian and Alaska Native	White	Black or African American	American Indian and Alaska Native	Asian	Native Hawaiian and Other Pacific Islander	Some other race
PLACE AND COUNTY SUBDIVISION—Con.										
Grosse Pointe Shores village	-	-	10	-	2 671	17	8	128	2	23
Macomb County (part)	-	-	-	-	71	1	2	6	-	-
Wayne County (part)	-	-	10	-	2 600	16	6	122	2	23
Grosse Pointe Woods city, Wayne County	15	20	43	9	16 562	134	43	418	7	61
Grout township, Gladwin County	4	8	-	-	1 851	4	24	1	-	7
Groveland township, Oakland County	7	31	18	-	6 013	64	54	52	3	38
Gunplain township, Allegan County	9	48	2	3	5 548	32	72	25	3	30
Gustin township, Alcona County	-	5	2	-	827	-	11	2	-	1
Gwinn CDP, Marquette County	2	18	2	-	1 888	20	50	22	-	12
Hadley township, Lapeer County	3	24	1	-	4 613	5	38	17	-	26
Hagar township, Berrien County	5	20	1	-	3 821	74	48	15	2	38
Haight township, Ontonagon County	-	2	4	-	222	-	2	7	-	3
Hamburg township, Livingston County	14	64	36	2	20 209	237	136	142	15	72
Hamilton township, Clare County	-	13	-	2	1 951	8	36	2	3	13
Hamilton township, Gratiot County	2	-	-	-	482	2	6	2	-	2
Hamilton township, Van Buren County	1	11	1	-	1 636	35	35	2	-	133
Hamlin township, Eaton County	4	25	6	-	2 901	15	36	15	1	35
Hamlin township, Mason County	-	19	6	-	3 145	3	37	13	-	30
Hampton township, Bay County	55	49	14	1	9 573	203	111	87	-	110
Hamtramck city, Wayne County	118	47	260	21	16 305	3 690	248	3 025	69	2 421
Hancock city, Houghton County	10	12	9	1	4 192	46	54	58	5	18
Hancock township, Houghton County	-	4	-	-	405	-	4	-	1	2
Handy township, Livingston County	5	62	6	1	6 879	22	134	30	1	24
Hanover village, Jackson County	-	-	-	-	419	4	1	-	-	-
Hanover township, Jackson County	8	15	3	-	3 760	20	24	14	2	18
Hanover township, Wexford County	1	6	2	-	1 162	6	20	4	1	26
Harbor Beach city, Huron County	3	15	-	-	1 793	10	24	30	-	8
Harbor Springs city, Emmet County	-	21	1	-	1 466	4	119	7	-	9
Haring township, Wexford County	4	6	3	-	2 919	15	23	14	-	6
Harper Woods city, Wayne County	52	56	31	16	12 423	1 539	125	280	1	89
Harrietta village, Wexford County	1	1	-	-	168	1	1	-	-	1
Harris township, Menominee County	2	21	3	1	1 475	8	426	10	5	14
Harrison city, Clare County	1	24	1	-	2 028	44	37	16	-	13
Harrison CDP, Macomb County	65	121	55	5	23 474	694	232	215	22	217
Harrison township, Macomb County	65	121	55	5	23 474	694	232	215	22	217
Harrisville city, Alcona County	-	5	2	-	495	12	7	8	-	-
Harrisville township, Alcona County	-	12	-	-	1 405	-	18	-	-	1
Hart city, Oceana County	2	20	2	-	1 759	12	48	7	1	174
Hart township, Oceana County	5	22	3	-	1 880	14	39	6	-	157
Hartford city, Van Buren County	7	35	3	1	2 186	34	124	12	3	199
Hartford township, Van Buren County	3	42	2	-	2 814	23	81	9	1	300
Hartland township, Livingston County	13	44	22	-	10 861	45	79	67	1	41
Hartwick township, Osceola County	-	2	-	-	624	-	2	-	-	5
Harvey CDP, Marquette County	4	16	2	-	1 262	18	48	10	-	6
Haslett CDP, Ingham County	33	28	30	4	10 570	319	73	346	12	137
Hastings city, Barry County	12	36	5	2	6 986	24	72	28	1	69
Hastings charter township, Barry County	2	9	1	-	2 896	5	14	4	-	30
Hatton township, Clare County	1	7	4	-	910	1	13	10	-	1
Hawes township, Alcona County	-	2	1	-	1 157	2	10	1	2	-
Hay township, Gladwin County	1	10	1	-	1 381	1	28	2	-	4
Hayes township, Charlevoix County	1	15	2	-	1 838	3	55	12	2	7
Hayes township, Clare County	7	24	2	-	4 834	13	64	13	4	40
Hayes township, Otsego County	2	8	-	-	2 342	8	28	9	5	9
Haynes township, Alcona County	-	7	1	-	721	-	9	1	1	1
Hazel Park city, Oakland County	117	243	73	1	17 997	457	451	447	22	277
Hazelton township, Shiawassee County	1	18	2	-	2 187	1	32	2	-	6
Heath township, Allegan County	9	21	1	-	3 035	23	27	15	1	47
Hebron township, Cheboygan County	-	6	-	-	281	-	28	-	-	-
Helena township, Antrim County	4	4	2	-	865	5	12	6	-	2
Hematite township, Iron County	1	6	-	-	345	1	9	2	-	2
Hemlock CDP, Saginaw County	-	1	-	-	1 556	2	6	1	-	23
Henderson township, Wexford County	-	2	-	-	176	-	2	-	-	-
Hendricks township, Mackinac County	-	6	3	-	162	-	26	4	-	-
Henrietta township, Jackson County	4	18	1	-	4 401	24	43	6	3	39
Hersey village, Osceola County	-	1	-	-	369	-	3	3	3	-
Hersey township, Osceola County	1	26	1	-	1 826	7	29	7	3	6
Hesperia village	-	13	2	-	919	4	27	12	1	10
Newaygo County (part)	-	6	-	-	355	3	12	-	-	2
Oceana County (part)	-	7	2	-	564	1	15	12	1	8
Hiawatha township, Schoolcraft County	-	19	-	-	1 268	1	72	6	-	2
Higgins township, Roscommon County	3	19	3	-	2 024	19	32	13	1	4
Highland township, Oakland County	26	130	33	-	18 897	87	224	109	8	77
Highland township, Osceola County	2	4	-	-	1 196	10	6	-	-	1
Highland Park city, Wayne County	74	6	6	81	819	15 903	182	75	14	82
Hill township, Ogemaw County	-	16	1	-	1 561	-	30	8	-	2
Hillman village, Montmorency County	-	-	-	-	678	1	6	-	-	-
Hillman township, Montmorency County	1	7	1	-	2 251	2	18	4	1	2
Hillsdale city, Hillsdale County	9	36	17	-	8 031	62	80	88	5	59
Hillsdale township, Hillsdale County	1	3	4	-	1 932	19	7	12	-	9
Hinton township, Mecosta County	2	10	-	-	1 019	3	17	1	-	14
Holland township, Missaukee County	-	1	-	-	223	-	1	-	-	-
Holland city	140	110	97	7	28 183	1 125	377	1 438	17	4 913
Allegan County (part)	28	11	13	-	6 153	245	60	207	4	687
Ottawa County (part)	112	99	84	7	22 030	880	317	1 231	13	4 226

Table 6. **Population for Selected Categories of Race: 2000**—Con.

[For information on confidentiality protection, nonsampling error, and definitions, see text]

State County Place and County Subdivision	Selected combinations of two races				Race alone or in combination with one or more other races					
	White; Black or African American	White; American Indian and Alaska Native	White; Asian	Black or African American; American Indian and Alaska Native	White	Black or African American	American Indian and Alaska Native	Asian	Native Hawaiian and Other Pacific Islander	Some other race
PLACE AND COUNTY SUBDIVISION—Con.										
Holland township, Ottawa County	115	98	109	2	23 548	818	254	2 472	47	2 563
Holly village, Oakland County	24	46	6	-	5 935	107	74	33	5	86
Holly township, Oakland County	28	66	9	1	9 630	261	123	57	12	118
Holmes township, Menominee County	-	-	-	-	294	1	1	-	-	-
Holt CDP, Ingham County	68	74	34	3	10 748	356	145	153	7	161
Holton township, Muskegon County	-	31	9	-	2 480	11	64	15	-	13
Home township, Montcalm County	6	33	2	-	2 661	15	49	4	1	31
Home township, Newaygo County	-	1	-	-	249	2	2	5	-	8
Homer village, Calhoun County	10	15	-	1	1 835	19	23	2	-	14
Homer township, Calhoun County	10	18	-	1	2 982	30	27	12	10	16
Homer township, Midland County	-	14	4	-	3 885	11	33	8	1	13
Homestead township, Benzie County	3	23	1	-	1 998	11	82	5	-	20
Honor village, Benzie County	3	5	1	-	268	6	24	5	-	9
Hope township, Barry County	7	19	5	-	3 236	15	44	10	-	16
Hope township, Midland County	-	10	-	-	1 264	13	13	1	1	4
Hopkins village, Allegan County	2	9	-	-	569	5	20	8	1	2
Hopkins township, Allegan County	3	13	1	-	2 510	15	50	16	1	107
Horton township, Ogemaw County	1	4	-	-	986	2	7	7	-	2
Houghton city, Houghton County	4	28	22	1	6 333	139	58	522	16	47
Houghton township, Keweenaw County	1	1	1	-	122	77	4	2	-	4
Houghton Lake CDP, Roscommon County	-	21	-	-	3 698	13	45	11	5	7
Howard township, Cass County	17	42	5	1	5 996	256	71	16	2	47
Howard City village, Montcalm County	8	23	-	-	1 555	13	35	3	-	17
Howell city, Livingston County	8	49	4	4	8 941	43	111	122	23	84
Howell township, Livingston County	4	36	7	-	5 616	14	53	25	3	37
Hubbard Lake CDP, Alcona County	-	9	-	-	991	-	9	2	-	-
Hubbardston village	-	3	-	-	390	-	7	-	-	-
Clinton County (part)	-	-	-	-	42	-	-	-	-	-
Ionia County (part)	-	3	-	-	348	-	7	-	-	-
Hubbell CDP, Houghton County	-	10	-	-	1 100	1	12	1	-	1
Hudson township, Charlevoix County	-	4	2	-	627	1	15	2	-	-
Hudson city, Lenawee County	5	16	14	-	2 449	16	22	31	-	28
Hudson township, Lenawee County	6	-	-	-	1 554	7	2	1	1	21
Hudson township, Mackinac County	-	14	-	-	151	-	71	-	-	6
Hudsonville city, Ottawa County	12	16	14	1	7 046	48	39	43	1	37
Hulbert township, Chippewa County	-	7	-	-	204	-	14	-	-	-
Humboldt township, Marquette County	-	4	-	-	469	-	4	-	-	1
Hume township, Huron County	-	-	-	-	798	-	1	2	-	1
Huntington Woods city, Oakland County	12	2	19	-	6 002	55	5	110	2	19
Huron township, Huron County	-	-	-	-	421	-	1	1	-	-
Huron charter township, Wayne County	18	106	22	-	13 374	171	199	75	1	119
Ida township, Monroe County	6	11	1	-	4 899	13	19	11	-	32
Imlay township, Lapeer County	2	7	-	-	2 620	7	13	15	-	76
Imlay City city, Lapeer County	7	16	7	-	3 478	29	29	62	4	321
Independence township, Oakland County	63	136	80	4	31 611	352	225	489	11	305
Indianfields township, Tuscola County	10	33	1	-	5 999	199	94	41	3	137
Indian River CDP, Cheboygan County	5	15	3	1	1 980	8	37	6	4	8
Ingallston township, Menominee County	-	2	-	-	1 028	3	10	5	2	1
Ingersoll township, Midland County	6	16	4	-	2 978	16	20	12	2	20
Ingham township, Ingham County	1	13	5	-	2 031	4	27	11	-	19
Inkster city, Wayne County	317	90	24	123	8 160	20 937	409	1 123	23	382
Inland township, Benzie County	3	19	-	-	1 547	11	46	2	-	8
Interior township, Ontonagon County	-	1	-	-	362	-	13	-	-	1
Inverness township, Cheboygan County	-	38	-	-	2 214	4	91	10	1	2
Inwood township, Schoolcraft County	-	24	-	-	676	-	62	4	-	5
Ionia city, Ionia County	40	73	15	38	7 709	2 496	257	150	20	312
Ionia township, Ionia County	2	31	1	-	3 571	7	39	12	1	92
Iosco township, Livingston County	-	24	6	-	2 915	2	39	25	-	92
Ira township, St. Clair County	24	27	9	2	6 820	83	74	28	5	32
Iron Mountain city, Dickinson County	5	24	6	1	8 018	25	64	65	1	43
Iron River city, Iron County	3	31	2	-	1 884	6	76	14	-	2
Iron River township, Iron County	-	7	-	-	1 451	123	16	2	1	5
Ironwood city, Gogebic County	3	60	10	-	6 218	9	105	25	-	18
Ironwood township, Gogebic County	4	9	-	-	2 288	5	25	4	-	27
Irving township, Barry County	1	22	1	-	2 637	18	33	7	-	19
Isabella township, Isabella County	5	4	-	-	2 065	18	59	6	-	7
Ishpeming city, Marquette County	9	46	6	-	6 567	13	130	20	3	19
Ishpeming township, Marquette County	1	14	2	-	3 486	8	29	9	2	6
Ithaca city, Gratiot County	4	10	3	-	2 998	11	30	15	1	67
Jackson city, Jackson County	581	244	57	103	27 962	8 005	628	275	23	860
James township, Saginaw County	-	12	1	-	1 908	3	21	2	1	22
Jamestown charter township, Ottawa County	4	13	7	-	4 988	27	20	34	-	22
Jasper township, Midland County	-	4	-	-	1 124	-	7	2	-	16
Jefferson township, Cass County	4	18	6	1	2 193	184	46	12	-	19
Jefferson township, Hillsdale County	4	17	6	-	3 101	12	31	11	-	13
Jenison CDP, Ottawa County	28	64	31	-	16 845	118	103	184	4	110
Jerome township, Midland County	4	23	-	-	4 830	12	54	13	2	29
Johnstown township, Barry County	8	16	5	-	3 037	13	29	7	1	10
Jonesfield township, Saginaw County	2	3	-	-	1 686	3	12	-	-	17
Jonesville village, Hillsdale County	4	16	4	-	2 272	49	22	9	-	13
Jordan township, Antrim County	-	12	-	-	852	1	28	-	6	-
Joyfield township, Benzie County	-	15	-	-	746	13	27	1	-	5
Juniata township, Tuscola County	1	9	1	-	1 590	43	33	3	3	31
Kalamazoo city, Kalamazoo County	778	373	207	162	56 672	17 264	1 200	2 203	122	2 493
Kalamazoo township, Kalamazoo County	168	96	47	22	18 286	2 917	226	317	19	420
Kalamo township, Eaton County	-	10	1	-	1 714	18	15	8	3	8

Table 6. **Population for Selected Categories of Race: 2000**—Con.

[For information on confidentiality protection, nonsampling error, and definitions, see text]

State County Place and County Subdivision	Selected combinations of two races				Race alone or in combination with one or more other races					
	White; Black or African American	White; American Indian and Alaska Native	White; Asian	Black or African American; American Indian and Alaska Native	White	Black or African American	American Indian and Alaska Native	Asian	Native Hawaiian and Other Pacific Islander	Some other race
PLACE AND COUNTY SUBDIVISION—Con.										
Kaleva village, Manistee County	2	4	1	-	488	4	16	1	-	8
Kalkaska village, Kalkaska County	7	12	1	-	2 170	23	35	18	-	7
Kalkaska township, Kalkaska County	9	26	8	-	4 732	32	76	31	-	12
Kasson township, Leelanau County	1	12	2	2	1 549	4	29	9	-	5
Kawkawlin township, Bay County	6	59	4	-	5 006	30	89	17	3	42
Kearney township, Antrim County	7	9	1	-	1 739	15	23	4	4	11
Keego Harbor city, Oakland County	8	10	14	-	2 656	25	42	45	1	53
Keeler township, Van Buren County	6	19	1	1	2 385	43	51	6	2	192
Keene township, Ionia County	5	6	2	-	1 615	5	18	3	-	35
Kenockee township, St. Clair County	-	7	5	-	2 391	6	19	6	1	13
Kent City village, Kent County	1	11	-	-	1 022	4	13	-	-	38
Kentwood city, Kent County	306	163	183	34	37 547	4 596	461	2 804	52	1 002
Kimball township, St. Clair County	22	49	9	5	8 457	111	92	26	3	61
Kinde village, Huron County	-	5	-	-	527	2	7	3	-	3
Kinderhook township, Branch County	4	10	-	-	1 577	9	21	1	1	22
Kingsford city, Dickinson County	11	25	12	-	5 489	26	55	30	1	12
Kingsley village, Grand Traverse County	2	9	-	-	1 441	7	22	1	1	11
Kingston village, Tuscola County	-	14	1	-	441	3	15	2	-	4
Kingston township, Tuscola County	2	20	3	-	1 593	5	27	6	-	21
Kinross charter township, Chippewa County	16	185	11	11	4 074	1 114	884	80	4	107
K. I. Sawyer AFB CDP, Marquette County	15	28	7	1	1 355	30	83	18	-	19
Klacking township, Ogemaw County	1	1	-	-	612	5	2	-	-	1
Kochville township, Saginaw County	12	10	6	2	2 905	224	23	83	9	53
Koehler township, Cheboygan County	2	9	1	1	1 140	18	21	2	-	2
Koylton township, Tuscola County	-	25	3	1	1 550	12	40	7	-	5
Krakow township, Presque Isle County	-	1	-	-	619	-	4	-	-	-
Lafayette township, Gratiot County	-	2	-	-	629	2	6	-	-	22
La Grange township, Cass County	60	44	3	10	2 563	725	86	89	4	53
Laingsburg city, Shiawassee County	7	5	1	-	1 212	9	7	3	-	5
Laird township, Houghton County	-	4	2	3	610	4	24	7	-	4
Lake township, Benzie County	-	2	1	-	629	-	8	2	-	1
Lake charter township, Berrien County	4	13	2	4	3 099	30	27	10	1	8
Lake township, Huron County	1	-	-	-	988	1	7	-	-	2
Lake township, Lake County	2	6	1	2	797	45	17	1	-	-
Lake township, Macomb County	-	-	-	-	71	1	2	6	-	-
Lake township, Menominee County	-	4	1	-	569	-	8	4	-	-
Lake township, Missaukee County	1	17	3	-	2 438	4	31	15	-	10
Lake township, Roscommon County	3	5	-	-	1 332	7	16	3	-	1
Lake Angelus city, Oakland County	-	-	-	-	314	3	-	9	-	-
Lake Ann village, Benzie County	-	1	-	-	272	-	3	1	-	3
Lake City city, Missaukee County	1	1	1	-	907	2	5	8	-	6
Lake Fenton CDP, Genesee County	2	29	12	-	4 796	16	55	44	1	30
Lakefield township, Luce County	-	16	-	-	1 034	1	48	5	1	8
Lakefield township, Saginaw County	2	6	2	-	1 011	5	8	5	-	17
Lake Linden village, Houghton County	-	10	2	-	1 066	1	17	7	-	3
Lake Michigan Beach CDP, Berrien County	2	6	-	-	1 461	13	26	3	-	16
Lake Odessa village, Ionia County	1	7	-	1	2 177	5	23	13	-	70
Lake Orion village, Oakland County	2	14	10	-	2 687	10	25	19	1	7
Laketon township, Muskegon County	13	66	21	2	7 173	73	111	69	-	61
Laketown township, Allegan County	7	9	4	-	5 384	37	13	61	12	107
Lakeview village, Montcalm County	1	3	1	-	1 092	3	8	6	-	13
Lakewood Club village, Muskegon County	-	16	1	1	932	29	37	7	-	24
Lambertville CDP, Monroe County	5	27	14	-	9 176	36	33	69	2	58
Lamotte township, Sanilac County	1	7	1	-	973	2	8	2	2	8
L'Anse village, Baraga County	-	46	-	-	1 981	4	164	5	3	13
L'Anse township, Baraga County	1	92	3	3	3 364	15	634	12	3	19
Lansing city	1 852	761	312	304	82 215	29 078	2 371	3 937	171	7 249
Eaton County (part)	80	20	9	20	1 934	2 576	91	156	10	252
Ingham County (part)	1 772	741	303	284	80 281	26 502	2 280	3 781	161	6 997
Lansing charter township, Ingham County	75	52	20	6	7 239	820	112	198	9	341
Lapeer city, Lapeer County	17	75	15	-	8 328	573	129	73	8	156
Lapeer township, Lapeer County	2	31	12	-	4 993	17	42	44	4	38
Larkin charter township, Midland County	3	18	14	-	4 425	36	26	57	4	19
La Salle township, Monroe County	3	25	4	-	4 936	21	45	18	-	19
Lathrup Village city, Oakland County	53	8	2	9	2 066	2 188	26	32	1	23
Laurium village, Houghton County	2	6	2	2	2 096	9	21	7	1	5
Lawrence village, Van Buren County	4	28	9	-	892	48	44	19	-	113
Lawrence township, Van Buren County	14	41	15	-	2 952	119	78	43	1	301
Lawton village, Van Buren County	7	14	1	1	1 746	32	30	2	-	110
Leavitt township, Oceana County	4	8	1	-	773	15	22	1	1	55
Lebanon township, Clinton County	-	1	-	-	704	-	2	-	-	-
Lee township, Allegan County	26	42	4	2	3 209	361	93	19	-	595
Lee township, Calhoun County	5	11	-	-	1 219	7	17	1	-	29
Lee township, Midland County	1	41	5	-	4 347	16	87	14	2	23
Leelanau township, Leelanau County	1	10	3	-	2 008	7	77	7	-	64
Leighton township, Allegan County	1	11	4	-	3 594	5	46	7	1	24
Leland township, Leelanau County	6	13	-	-	1 928	20	26	5	2	71
Lennon village	-	4	-	-	513	2	4	-	-	3
Genesee County (part)	-	-	-	-	85	-	-	-	-	-
Shiawassee County (part)	-	4	-	-	428	2	4	-	-	3
Lenox township, Macomb County	76	46	18	10	6 849	1 529	138	66	6	106
Leonard village, Oakland County	3	-	-	-	316	16	1	2	-	-
Leoni township, Jackson County	43	69	12	-	13 218	159	117	56	4	69
Leonidas township, St. Joseph County	1	9	5	-	1 224	7	15	5	-	4
Leroy township, Calhoun County	8	20	4	-	3 176	30	35	12	-	34

Table 6. **Population for Selected Categories of Race: 2000**—Con.

[For information on confidentiality protection, nonsampling error, and definitions, see text]

State County Place and County Subdivision	Selected combinations of two races				Race alone or in combination with one or more other races					
	White; Black or African American	White; American Indian and Alaska Native	White; Asian	Black or African American; American Indian and Alaska Native	White	Black or African American	American Indian and Alaska Native	Asian	Native Hawaiian and Other Pacific Islander	Some other race
PLACE AND COUNTY SUBDIVISION—Con.										
Leroy township, Ingham County	3	26	16	-	3 592	21	42	25	2	19
Le Roy village, Osceola County	-	5	-	-	266	-	5	1	-	-
Le Roy township, Osceola County	3	9	2	-	1 146	5	16	5	1	-
Leslie city, Ingham County	8	4	4	-	1 994	17	13	18	3	33
Leslie township, Ingham County	2	15	2	-	2 288	12	21	4	2	26
Level Park-Oak Park CDP, Calhoun County	20	30	3	-	3 372	181	49	32	5	47
Lewiston CDP, Montmorency County	-	2	2	-	981	1	4	2	-	7
Lexington village, Sanilac County	-	5	-	-	1 096	-	7	4	-	2
Lexington township, Sanilac County	3	9	-	-	3 641	5	20	9	1	30
Liberty township, Jackson County	3	6	9	-	2 868	9	16	20	-	16
Liberty township, Wexford County	-	9	-	-	787	-	16	1	4	1
Lilley township, Newaygo County	4	5	-	1	756	23	17	1	-	6
Lima township, Washtenaw County	6	10	10	-	3 179	19	17	30	-	15
Limestone township, Alger County	-	4	1	-	391	6	10	1	-	4
Lincoln village, Alcona County	-	1	2	-	362	1	2	2	-	-
Lincoln township, Arenac County	-	24	4	-	1 189	304	45	13	-	18
Lincoln charter township, Berrien County	32	36	29	1	13 471	190	87	230	3	119
Lincoln township, Clare County	-	13	3	-	1 734	5	25	8	-	6
Lincoln township, Huron County	-	7	-	-	868	3	8	3	-	3
Lincoln township, Isabella County	-	15	-	2	1 880	24	30	2	1	25
Lincoln township, Midland County	2	4	-	-	2 256	8	5	13	2	10
Lincoln township, Newaygo County	4	14	3	-	1 258	39	27	8	-	32
Lincoln township, Osceola County	2	22	2	-	1 616	4	25	5	-	6
Lincoln Park city, Wayne County	97	271	46	10	37 983	949	517	287	18	997
Linden city, Genesee County	1	12	4	1	2 821	4	25	18	4	14
Litchfield city, Hillsdale County	-	4	-	-	1 444	4	4	1	1	14
Litchfield township, Hillsdale County	1	9	-	-	952	5	15	2	-	7
Littlefield township, Emmet County	8	43	-	-	2 624	23	176	13	2	17
Little Traverse township, Emmet County	2	12	3	-	2 361	5	57	16	3	4
Livingston township, Otsego County	1	30	-	-	2 308	3	45	12	-	3
Livonia city, Wayne County	119	315	260	13	97 018	1 123	585	2 287	42	663
Locke township, Ingham County	1	9	6	-	1 646	3	21	16	-	1
Lockport township, St. Joseph County	9	29	3	4	3 338	419	58	29	2	47
Lodi township, Washtenaw County	15	22	22	4	5 460	160	55	108	3	24
Logan township, Mason County	-	2	-	-	326	-	2	2	-	1
Logan township, Ogemaw County	-	14	-	-	577	1	16	1	-	2
London township, Monroe County	11	9	1	7	2 606	415	35	2	-	16
Long Lake township, Grand Traverse County	9	46	9	1	7 513	32	103	50	6	34
Long Rapids township, Alpena County	-	1	-	-	1 013	1	4	1	-	1
Lost Lake Woods CDP, Alcona County	-	1	-	-	338	-	2	-	-	-
Loud township, Montmorency County	-	1	-	-	284	-	1	-	-	-
Lovells township, Crawford County	-	-	-	-	575	-	3	-	-	1
Lowell city, Kent County	8	25	5	-	3 914	32	51	22	6	42
Lowell township, Kent County	10	26	6	1	5 098	58	52	37	2	36
Ludington city, Mason County	39	54	5	1	8 089	136	142	26	1	127
Luna Pier city, Monroe County	-	27	1	-	1 450	3	43	1	1	20
Luther village, Lake County	2	3	-	-	319	4	19	1	2	4
Lyndon township, Washtenaw County	7	14	4	-	2 483	178	47	14	-	42
Lynn township, St. Clair County	-	8	-	-	1 159	19	13	-	-	4
Lyon township, Oakland County	18	61	21	-	10 834	59	110	89	6	61
Lyon township, Roscommon County	-	3	4	-	1 453	2	7	6	-	7
Lyons village, Ionia County	2	8	-	1	710	8	16	1	-	9
Lyons township, Ionia County	8	32	1	2	3 402	17	59	2	-	28
McBain city, Missaukee County	1	-	2	-	576	6	2	3	-	-
McBride village, Montcalm County	-	-	-	-	231	-	1	-	-	2
Mackinac Island city, Mackinac County	-	28	-	-	424	-	124	2	-	1
Mackinaw township, Cheboygan County	-	19	-	-	558	1	37	1	1	-
Mackinaw City village	1	15	-	-	816	4	55	2	1	1
Cheboygan County (part)	-	12	-	-	304	1	27	1	1	-
Emmet County (part)	1	3	-	-	512	3	28	1	-	1
McKinley township, Emmet County	1	21	-	-	1 174	15	99	3	2	5
McKinley township, Huron County	-	2	-	-	495	4	4	1	-	1
McMillan township, Luce County	9	47	4	8	3 106	566	306	43	7	77
McMillan township, Ontonagon County	2	5	-	-	594	2	9	3	-	1
Macomb township, Macomb County	79	119	138	2	49 065	527	234	871	15	355
Macon township, Lenawee County	2	10	2	-	1 427	5	22	2	2	19
Madison charter township, Lenawee County	24	25	8	-	6 796	1 098	53	45	1	325
Madison Heights city, Oakland County	55	158	160	5	28 651	652	328	1 755	19	557
Mancelona village, Antrim County	7	13	3	-	1 373	12	32	4	-	14
Mancelona township, Antrim County	14	36	3	-	4 021	24	90	8	4	24
Manchester village, Washtenaw County	2	3	-	-	2 129	11	14	4	-	10
Manchester township, Washtenaw County	2	10	-	-	4 049	18	31	8	1	21
Manistee city, Manistee County	26	64	14	-	6 372	53	162	50	2	76
Manistee township, Manistee County	5	27	3	11	3 238	390	126	42	10	64
Manistique city, Schoolcraft County	1	89	6	-	3 222	143	276	35	1	19
Manistique township, Schoolcraft County	-	45	-	-	919	1	167	-	-	11
Manitou Beach-Devils Lake CDP, Lenawee County	7	15	3	-	2 066	12	19	6	-	4
Manlius township, Allegan County	6	8	3	-	2 503	24	24	18	6	90
Mansfield township, Iron County	-	-	-	-	234	2	1	1	-	8
Manton city, Wexford County	3	6	2	-	1 213	3	11	10	-	6
Maple Forest township, Crawford County	-	4	1	-	494	-	7	2	-	2
Maple Grove township, Barry County	3	7	-	-	1 451	12	8	9	-	3
Maple Grove township, Manistee County	2	6	1	-	1 253	4	24	1	-	15
Maple Grove township, Saginaw County	1	11	-	-	2 591	24	17	2	-	22
Maple Rapids village, Clinton County	-	1	-	-	639	-	3	-	-	2

Table 6. **Population for Selected Categories of Race: 2000**—Con.

[For information on confidentiality protection, nonsampling error, and definitions, see text]

State County Place and County Subdivision	Selected combinations of two races				Race alone or in combination with one or more other races					
	White; Black or African American	White; American Indian and Alaska Native	White; Asian	Black or African American; American Indian and Alaska Native	White	Black or African American	American Indian and Alaska Native	Asian	Native Hawaiian and Other Pacific Islander	Some other race
PLACE AND COUNTY SUBDIVISION—Con.										
Maple Ridge township, Alpena County	-	2	-	-	1 707	1	8	1	-	2
Maple Ridge township, Delta County	-	10	-	-	794	-	19	5	-	1
Maple River township, Emmet County	-	16	4	4	1 189	4	56	5	2	4
Maple Valley township, Montcalm County	4	7	5	-	2 059	12	17	14	2	11
Maple Valley township, Sanilac County	1	1	1	-	1 108	2	3	3	-	4
Marathon township, Lapeer County	1	23	3	-	4 579	32	62	22	1	46
Marcellus village, Cass County	3	1	1	-	1 138	22	13	2	-	9
Marcellus township, Cass County	5	15	2	-	2 661	47	47	9	-	13
Marengo township, Calhoun County	5	7	7	-	2 091	13	22	9	-	26
Marenisco township, Gogebic County	1	5	2	1	727	294	18	10	1	19
Marilla township, Manistee County	1	1	-	-	353	1	6	-	2	4
Marine City city, St. Clair County	8	14	8	-	4 570	14	43	21	-	52
Marion township, Charlevoix County	1	27	1	-	1 455	4	38	3	7	16
Marion township, Livingston County	2	53	16	1	6 692	6	85	36	8	26
Marion village, Osceola County	-	8	-	-	829	1	13	1	-	3
Marion township, Osceola County	-	11	-	-	1 565	1	22	2	-	5
Marion township, Saginaw County	2	6	-	-	906	3	17	6	-	1
Marion township, Sanilac County	4	6	-	-	1 740	7	12	9	-	56
Markey township, Roscommon County	1	10	4	-	2 396	10	15	10	2	11
Marlette city, Sanilac County	3	14	11	-	2 012	51	21	17	1	40
Marlette township, Sanilac County	-	9	-	-	2 024	5	16	5	1	21
Marquette township, Mackinac County	-	17	-	-	611	-	63	2	-	-
Marquette city, Marquette County	44	144	20	1	18 936	224	500	193	13	77
Marquette township, Marquette County	1	39	-	2	3 186	9	102	30	2	14
Marshall city, Calhoun County	12	56	12	1	7 281	42	92	58	2	120
Marshall township, Calhoun County	4	28	4	-	2 875	13	36	23	3	10
Martin village, Allegan County	-	-	-	-	417	2	4	2	-	10
Martin township, Allegan County	3	11	8	-	2 458	7	19	24	-	31
Martiny township, Mecosta County	1	11	4	-	1 588	5	22	9	-	3
Marysville city, St. Clair County	9	8	20	-	9 561	28	39	66	7	44
Mason township, Arenac County	6	18	1	-	979	9	31	1	-	4
Mason township, Cass County	6	12	1	-	2 466	18	27	20	1	20
Mason city, Ingham County	28	30	8	-	6 538	78	66	58	1	80
Masonville township, Delta County	1	31	1	-	1 800	3	93	12	-	6
Mastodon township, Iron County	-	1	1	-	666	-	1	1	-	2
Matchwood township, Ontonagon County	-	3	-	-	115	-	3	-	-	-
Mathias township, Alger County	2	5	-	-	558	2	12	3	-	4
Mattawan village, Van Buren County	11	15	5	1	2 436	72	36	16	-	38
Matteson township, Branch County	-	6	1	-	1 269	6	7	1	3	8
Maybee village, Monroe County	-	1	-	-	499	2	1	-	1	4
Mayfield township, Grand Traverse County	2	6	-	-	1 254	8	16	2	2	-
Mayfield township, Lapeer County	15	37	9	-	7 554	35	64	43	3	60
Mayville village, Tuscola County	-	14	-	-	1 048	5	14	2	-	3
Meade township, Huron County	2	4	-	-	799	2	4	-	-	-
Meade township, Mason County	2	3	1	1	210	68	10	4	1	2
Mecosta village, Mecosta County	10	17	-	1	421	26	24	1	-	7
Mecosta township, Mecosta County	10	13	-	-	2 391	23	30	7	5	16
Medina township, Lenawee County	2	3	2	-	1 214	8	4	4	1	7
Mellen township, Menominee County	2	8	4	-	1 245	3	18	8	-	2
Melrose township, Charlevoix County	-	10	-	-	1 375	1	19	1	5	2
Melvin village, Sanilac County	-	-	-	-	157	-	3	-	-	-
Melvindale city, Wayne County	35	91	36	9	9 670	617	192	183	7	387
Memphis city	-	4	-	-	1 109	12	14	6	-	3
Macomb County (part)	-	2	-	-	797	5	9	6	-	3
St. Clair County (part)	-	2	-	-	312	7	5	-	-	-
Mendon village, St. Joseph County	-	8	-	-	897	6	12	1	6	6
Mendon township, St. Joseph County	3	18	3	-	2 709	34	33	10	6	19
Menominee city, Menominee County	18	59	2	1	8 987	39	142	33	6	31
Menominee township, Menominee County	-	13	3	-	3 914	1	31	7	1	6
Mentor township, Cheboygan County	2	6	-	-	764	5	19	-	-	1
Mentor township, Oscoda County	1	10	1	-	1 192	2	29	3	-	12
Meridian charter township, Ingham County	133	101	205	15	34 474	1 822	315	2 836	48	490
Merrill township, Newaygo County	5	15	-	-	459	128	31	-	-	7
Merrill village, Saginaw County	-	3	-	-	759	1	12	-	-	14
Merritt township, Bay County	1	5	-	-	1 470	4	10	3	-	31
Mesick village, Wexford County	-	1	-	-	442	4	2	1	-	1
Metamora village, Lapeer County	-	3	7	-	502	2	5	8	-	3
Metamora township, Lapeer County	-	22	17	-	4 130	9	36	35	-	36
Metz township, Presque Isle County	-	-	1	-	325	-	5	2	-	-
Meyer township, Menominee County	1	-	1	1	1 024	4	8	1	-	4
Michiana village, Berrien County	-	-	-	-	192	8	-	-	-	1
Michigamme CDP, Marquette County	-	-	-	-	285	-	2	-	-	-
Michigamme township, Marquette County	-	2	-	-	375	-	4	-	-	-
Michigan Center CDP, Jackson County	5	26	2	-	4 573	21	46	22	-	17
Middle Branch township, Osceola County	-	16	-	-	855	1	18	-	-	-
Middlebury township, Shiawassee County	1	8	1	-	1 475	5	11	4	-	6
Middletown CDP, Shiawassee County	-	1	2	-	947	3	6	7	-	11
Middleville village, Barry County	5	27	5	-	2 651	10	41	29	4	38
Midland city	100	149	110	8	39 387	895	289	1 250	33	346
Bay County (part)	-	-	-	-	218	1	-	2	-	1
Midland County (part)	100	149	110	8	39 169	894	289	1 248	33	345
Midland township, Midland County	4	6	3	-	2 275	14	14	7	-	2
Mikado township, Alcona County	-	3	5	-	1 018	1	27	5	1	2
Milan township, Monroe County	3	6	-	-	1 650	10	12	1	-	8

Table 6. **Population for Selected Categories of Race: 2000**—Con.

[For information on confidentiality protection, nonsampling error, and definitions, see text]

State County Place and County Subdivision	Selected combinations of two races				Race alone or in combination with one or more other races					
	White; Black or African American	White; American Indian and Alaska Native	White; Asian	Black or African American; American Indian and Alaska Native	White	Black or African American	American Indian and Alaska Native	Asian	Native Hawaiian and Other Pacific Islander	Some other race
PLACE AND COUNTY SUBDIVISION—Con.										
Milan city	16	17	6	1	4 558	101	37	40	1	96
Monroe County (part)	13	11	2	1	1 642	48	17	11	-	22
Washtenaw County (part)	3	6	4	-	2 916	53	20	29	1	74
Milford village, Oakland County	11	31	14	-	6 182	21	58	45	-	45
Milford township, Oakland County	17	77	33	-	15 046	83	124	105	3	78
Millbrook township, Mecosta County	1	9	-	-	1 047	17	16	1	4	17
Millen township, Alcona County	-	2	1	-	448	-	11	6	-	1
Millersburg village, Presque Isle County	-	2	-	-	263	-	2	-	1	1
Millington village, Tuscola County	3	1	-	-	1 128	7	3	1	-	2
Millington township, Tuscola County	5	20	6	-	4 415	16	37	12	2	27
Mills township, Midland County	1	3	2	-	1 844	5	19	5	-	10
Mills township, Ogemaw County	6	58	8	-	3 928	17	121	10	3	8
Milton township, Antrim County	-	8	-	-	2 006	1	55	4	-	16
Milton township, Cass County	12	15	3	1	2 559	75	24	15	-	23
Minden township, Sanilac County	-	8	-	-	611	1	9	-	-	22
Minden City village, Sanilac County	-	2	-	-	242	-	2	-	-	-
Mineral Hills village, Iron County	-	2	-	-	212	2	5	-	-	2
Mio CDP, Oscoda County	1	24	10	-	1 994	4	36	12	-	13
Mitchell township, Alcona County	1	5	1	-	394	1	5	3	-	-
Moffatt township, Arenac County	4	5	-	-	1 111	8	15	3	-	2
Moltke township, Presque Isle County	-	-	-	-	346	5	1	-	-	-
Monitor township, Bay County	14	43	9	-	9 902	40	64	47	3	69
Monroe city, Monroe County	160	104	37	19	20 461	1 338	186	234	8	320
Monroe charter township, Monroe County	66	47	21	1	12 990	327	79	134	4	152
Monroe township, Newaygo County	2	6	-	-	317	8	7	-	-	1
Montague city, Muskegon County	2	11	3	9	2 357	21	33	9	-	16
Montague township, Muskegon County	5	4	-	-	1 580	28	24	4	1	10
Montcalm township, Montcalm County	-	8	6	-	3 142	5	29	9	1	14
Monterey township, Allegan County	-	20	1	-	2 000	11	51	5	-	30
Montgomery village, Hillsdale County	-	-	-	-	383	-	1	2	-	-
Montmorency township, Montmorency County	-	12	-	-	1 197	-	16	1	-	2
Montrose city, Genesee County	2	16	1	-	1 599	4	27	3	-	10
Montrose township, Genesee County	10	36	2	4	6 131	126	90	6	2	53
Moore township, Sanilac County	2	8	-	-	1 250	2	8	-	-	14
Moorland township, Muskegon County	-	8	3	-	1 592	8	11	3	-	24
Moran township, Mackinac County	1	87	-	1	914	8	242	4	1	5
Morenci city, Lenawee County	10	20	5	-	2 364	13	28	14	1	17
Morley village, Mecosta County	1	3	-	-	487	2	8	1	-	1
Morrice village, Shiawassee County	1	9	-	-	862	7	15	7	4	10
Morton township, Mecosta County	23	48	1	2	3 504	99	73	12	-	23
Moscow township, Hillsdale County	-	5	-	-	1 428	9	6	4	2	2
Mottville township, St. Joseph County	8	6	1	-	1 473	17	17	2	-	12
Mount Clemens city, Macomb County	163	105	18	29	13 496	3 647	295	142	24	208
Mount Forest township, Bay County	1	6	-	-	1 384	1	19	-	-	10
Mount Haley township, Midland County	2	5	2	-	1 628	2	19	9	-	5
Mount Morris city, Genesee County	7	36	7	-	3 042	109	58	20	3	35
Mount Morris township, Genesee County	203	189	26	67	13 550	9 891	467	104	19	500
Mount Pleasant city, Isabella County	101	114	65	24	23 534	1 115	560	836	34	375
Mueller township, Schoolcraft County	-	3	-	-	221	-	23	-	-	4
Muir village, Ionia County	2	7	1	1	625	5	12	1	-	10
Mullett township, Cheboygan County	-	18	2	-	1 230	5	66	4	1	2
Mulliken village, Eaton County	1	5	-	-	544	5	8	1	-	7
Mundy township, Genesee County	12	54	24	1	11 833	185	83	126	2	91
Munising city, Alger County	1	34	-	-	2 422	6	125	17	3	11
Munising township, Alger County	1	68	1	2	2 356	597	206	13	1	32
Munro township, Cheboygan County	-	8	-	-	668	-	13	6	-	-
Muskegon city, Muskegon County	432	347	43	63	25 483	13 405	925	321	52	1 450
Muskegon township, Muskegon County	71	133	40	18	16 530	920	330	93	6	199
Muskegon Heights city, Muskegon County	107	45	5	45	2 328	9 568	180	40	5	226
Mussey township, St. Clair County	-	15	1	1	3 552	12	48	12	-	166
Nadeau township, Menominee County	-	7	-	-	1 149	1	14	2	-	3
Nahma township, Delta County	-	12	-	-	471	1	41	-	-	2
Napoleon CDP, Jackson County	-	11	-	-	1 233	3	14	1	-	21
Napoleon township, Jackson County	16	30	8	1	6 803	82	56	36	-	69
Nashville village, Barry County	2	7	3	-	1 666	3	18	9	-	11
Negaunee city, Marquette County	6	43	4	1	4 486	21	104	15	-	17
Negaunee township, Marquette County	2	20	5	-	2 669	4	45	10	1	6
Nelson township, Kent County	1	20	10	-	4 128	16	35	21	-	33
Nester township, Roscommon County	-	-	-	-	260	-	-	3	-	1
Newark township, Gratiot County	2	10	4	-	1 102	6	11	8	1	45
Newaygo city, Newaygo County	6	11	1	-	1 621	10	15	3	-	41
New Baltimore city, Macomb County	13	40	20	-	7 268	54	70	56	4	50
Newberg township, Cass County	5	13	5	1	1 642	44	19	26	-	8
Newberry village, Luce County	8	30	4	8	1 945	558	193	43	7	66
New Buffalo city, Berrien County	2	8	-	1	2 145	12	14	11	2	36
New Buffalo township, Berrien County	9	14	4	-	2 358	99	18	12	1	21
New Era village, Oceana County	-	4	-	-	452	-	6	1	-	14
Newfield township, Oceana County	-	21	8	-	2 407	5	43	24	1	36
New Haven township, Gratiot County	-	3	-	-	1 013	-	7	-	-	3
New Haven village, Macomb County	60	31	8	4	2 428	665	74	14	-	46
New Haven township, Shiawassee County	-	10	1	-	1 285	-	11	1	-	14
Newkirk township, Lake County	1	13	-	-	692	3	36	1	2	7
New Lothrop village, Shiawassee County	-	8	-	-	591	-	19	-	-	1
Newton township, Calhoun County	1	6	3	4	2 435	16	17	29	3	12
Newton township, Mackinac County	-	7	-	-	331	-	32	-	-	-

Table 6. **Population for Selected Categories of Race: 2000**—Con.

[For information on confidentiality protection, nonsampling error, and definitions, see text]

State County Place and County Subdivision	Selected combinations of two races				Race alone or in combination with one or more other races					
	White; Black or African American	White; American Indian and Alaska Native	White; Asian	Black or African American; American Indian and Alaska Native	White	Black or African American	American Indian and Alaska Native	Asian	Native Hawaiian and Other Pacific Islander	Some other race
PLACE AND COUNTY SUBDIVISION—Con.										
Niles city	154	77	13	16	10 346	1 720	193	88	15	227
Berrien County (part)	154	75	13	16	10 341	1 720	191	88	15	227
Cass County (part)	-	2	-	-	5	-	2	-	-	-
Niles township, Berrien County	43	82	18	16	12 623	488	196	95	13	166
Noble township, Branch County	1	1	-	-	506	1	4	1	-	11
Norman township, Manistee County	1	17	1	-	1 633	14	39	3	-	13
North Adams village, Hillsdale County	-	-	-	-	510	-	3	-	-	1
North Allis township, Presque Isle County	-	4	1	-	602	16	4	1	-	10
North Branch village, Lapeer County	2	4	-	-	1 016	4	7	2	-	11
North Branch township, Lapeer County	4	17	1	-	3 540	12	33	6	-	56
Northfield township, Washtenaw County	12	56	23	1	8 047	105	97	74	15	37
North Muskegon city, Muskegon County	3	15	5	-	3 951	46	26	21	1	21
North Plains township, Ionia County	-	13	1	-	1 348	1	23	6	3	5
Northport village, Leelanau County	-	1	2	-	626	2	15	6	-	4
North Shade township, Gratiot County	-	4	-	-	704	-	5	1	-	7
North Star township, Gratiot County	-	3	-	-	988	-	5	-	-	8
Northview CDP, Kent County	64	35	34	4	14 089	368	106	195	12	169
Northville city	4	14	20	-	6 255	31	26	141	7	49
Oakland County (part)	2	6	7	-	3 232	18	12	88	5	22
Wayne County (part)	2	8	13	-	3 023	13	14	53	2	27
Northville township, Wayne County	32	53	74	14	19 016	991	137	1 001	17	157
Norton Shores city, Muskegon County	64	112	43	7	21 634	449	302	253	19	236
Norvell township, Jackson County	2	27	5	-	2 882	23	45	9	1	7
Norway city, Dickinson County	3	22	1	2	2 916	5	52	3	6	9
Norway township, Dickinson County	-	8	-	-	1 632	1	10	2	4	2
Norwich township, Missaukee County	-	7	-	-	639	1	10	2	-	1
Norwich township, Newaygo County	3	1	-	-	545	7	3	1	4	1
Norwood township, Charlevoix County	1	3	-	-	702	1	11	1	-	3
Nottawa township, Isabella County	2	6	1	-	2 222	4	57	2	-	6
Nottawa township, St. Joseph County	10	19	5	-	3 910	58	33	29	2	12
Novesta township, Tuscola County	3	13	-	-	1 580	8	29	3	-	7
Novi city, Oakland County	91	104	240	7	41 994	1 051	240	4 398	31	416
Novi township, Oakland County	-	-	2	-	185	-	1	9	-	-
Nunda township, Cheboygan County	2	11	2	1	915	4	19	2	-	3
Oakfield township, Kent County	11	27	9	-	5 008	20	42	26	-	17
Oakland charter township, Oakland County	13	33	34	2	12 413	291	55	385	6	56
Oakley village, Saginaw County	-	2	-	-	335	-	3	-	1	5
Oak Park city, Oakland County	202	40	87	73	15 036	14 090	228	811	27	897
Oceola township, Livingston County	3	62	23	-	8 237	17	106	82	10	41
Ocqueoc township, Presque Isle County	-	3	-	-	628	-	5	1	-	4
Odessa township, Ionia County	3	27	10	1	3 901	10	48	30	-	99
Ogden township, Lenawee County	-	2	-	-	1 039	10	10	-	1	5
Ogemaw township, Ogemaw County	-	5	-	-	1 106	1	8	4	4	3
Okemos CDP, Ingham County	62	56	150	10	19 580	1 086	191	2 189	26	274
Olive township, Clinton County	4	5	1	1	2 275	19	25	19	4	9
Olive township, Ottawa County	5	15	5	-	4 244	115	44	59	1	286
Oliver township, Huron County	12	12	2	-	1 611	16	12	7	-	9
Oliver township, Kalkaska County	-	3	1	-	260	-	6	1	-	-
Olivet city, Eaton County	2	-	3	1	1 496	172	32	34	1	41
Omer city, Arenac County	-	5	-	-	331	-	9	-	-	5
Onaway city, Presque Isle County	3	15	-	-	980	3	30	-	-	5
Oneida charter township, Eaton County	3	18	5	-	3 628	22	35	17	6	39
Onekama village, Manistee County	-	4	-	-	557	2	7	-	1	87
Onekama township, Manistee County	1	6	2	-	1 417	3	15	4	1	89
Onondaga township, Ingham County	14	27	1	-	2 879	24	35	3	7	67
Onota township, Alger County	-	-	-	-	304	-	6	-	-	-
Onsted village, Lenawee County	5	8	-	-	804	6	13	1	1	4
Ontonagon village, Ontonagon County	2	16	-	-	1 747	2	29	4	-	6
Ontonagon township, Ontonagon County	3	29	1	-	2 920	3	54	5	-	9
Ontwa township, Cass County	5	58	6	-	5 758	28	119	25	8	28
Orange township, Ionia County	-	8	1	-	1 029	-	11	1	3	9
Orange township, Kalkaska County	-	11	-	-	1 162	-	24	1	-	1
Orangeville township, Barry County	6	28	-	-	3 244	18	50	4	1	45
Orchard Lake Village city, Oakland County	8	2	4	-	2 066	93	5	63	6	13
Oregon township, Lapeer County	5	30	4	-	6 081	10	57	26	2	46
Orient township, Osceola County	6	3	-	-	798	9	3	2	-	1
Orion township, Oakland County	42	146	94	4	32 323	490	251	506	12	312
Orleans township, Ionia County	1	9	1	-	2 707	4	20	5	1	17
Oronoko charter township, Berrien County	34	31	48	10	6 770	1 905	105	796	54	634
Ortonville village, Oakland County	-	2	2	-	1 514	1	9	8	-	9
Osceola township, Houghton County	3	17	-	-	1 891	5	25	7	-	1
Osceola township, Osceola County	-	4	2	1	1 080	12	19	15	-	6
Oscoda CDP, Iosco County	3	12	1	-	952	7	24	18	-	9
Oscoda township, Iosco County	23	70	10	1	7 017	82	147	68	19	37
Oshtemo township, Kalamazoo County	102	44	30	24	14 725	1 798	173	439	7	263
Ossineke CDP, Alpena County	4	1	1	-	1 050	7	3	3	-	3
Ossineke township, Alpena County	-	14	2	-	1 756	1	17	3	-	1
Otisco township, Ionia County	3	23	-	-	2 218	8	37	7	-	8
Otisville village, Genesee County	-	7	2	3	860	13	15	2	1	7
Otsego city, Allegan County	12	16	6	-	3 869	27	40	24	7	22
Otsego township, Allegan County	11	17	6	-	4 774	30	37	41	11	32
Otsego Lake township, Otsego County	5	18	-	-	2 519	8	27	-	1	7

Table 6. **Population for Selected Categories of Race: 2000**—Con.

[For information on confidentiality protection, nonsampling error, and definitions, see text]

State County Place and County Subdivision	Selected combinations of two races				Race alone or in combination with one or more other races					
	White; Black or African American	White; American Indian and Alaska Native	White; Asian	Black or African American; American Indian and Alaska Native	White	Black or African American	American Indian and Alaska Native	Asian	Native Hawaiian and Other Pacific Islander	Some other race
PLACE AND COUNTY SUBDIVISION—Con.										
Otter Lake village	-	5	1	-	432	-	10	1	-	1
Genesee County (part)	-	-	1	-	61	-	-	1	-	-
Lapeer County (part)	-	5	-	-	371	-	10	-	-	1
Otto township, Oceana County	-	2	-	-	650	-	3	1	-	10
Overisel township, Allegan County	3	2	-	-	2 522	5	4	13	-	59
Ovid township, Branch County	3	9	2	-	2 406	3	14	10	-	19
Ovid village	1	9	1	-	1 481	4	18	1	2	32
Clinton County (part)	1	9	1	-	1 479	4	18	1	2	32
Shiawassee County (part)	-	-	-	-	2	-	-	-	-	-
Ovid township, Clinton County	2	16	1	-	3 430	9	31	1	9	54
Owendale village, Huron County	-	4	-	-	294	-	4	2	-	2
Owosso city, Shiawassee County	31	80	18	1	15 407	65	184	81	1	152
Owosso township, Shiawassee County	3	15	6	-	4 602	11	31	38	2	28
Oxford village, Oakland County	3	13	6	-	3 476	24	26	30	1	23
Oxford charter township, Oakland County	17	101	31	4	15 714	96	153	122	8	150
Palmer CDP, Marquette County	-	8	-	-	442	-	14	1	-	1
Palmyra township, Lenawee County	5	19	2	-	2 133	28	32	7	-	212
Paradise township, Grand Traverse County	3	32	5	-	4 117	14	70	14	6	22
Parchment city, Kalamazoo County	8	19	3	-	1 827	91	26	18	2	9
Paris township, Huron County	-	10	-	-	556	-	11	-	-	-
Park township, Ottawa County	37	62	39	3	16 676	136	107	437	19	481
Park township, St. Joseph County	11	23	2	-	2 589	78	36	17	1	34
Parma village, Jackson County	2	9	-	-	883	7	17	5	-	6
Parma township, Jackson County	4	11	-	1	2 545	109	38	4	2	27
Pavilion township, Kalamazoo County	38	25	17	2	5 670	115	57	35	2	60
Paw Paw village, Van Buren County	5	27	5	-	3 186	107	61	19	9	57
Paw Paw township, Van Buren County	15	56	10	2	6 765	208	139	35	9	91
Paw Paw Lake CDP, Berrien County	6	27	4	-	3 864	32	50	32	2	22
Peacock township, Lake County	-	6	-	-	424	1	10	1	-	15
Peaine township, Charlevoix County	-	3	-	-	242	-	5	-	-	-
Pearl Beach CDP, St. Clair County	-	26	2	-	3 194	-	39	8	1	12
Peck village, Sanilac County	-	13	-	-	593	-	17	2	-	-
Pellston village, Emmet County	-	14	2	2	710	8	66	4	2	2
Peninsula township, Grand Traverse County	5	14	5	2	5 156	12	37	42	3	58
Penn township, Cass County	15	11	2	5	1 593	259	30	53	1	17
Pennfield charter township, Calhoun County	34	35	13	1	8 379	429	79	66	12	67
Pentland township, Luce County	-	42	3	-	1 639	3	190	5	-	19
Pentwater village, Oceana County	-	2	-	-	941	3	5	4	4	8
Pentwater township, Oceana County	1	11	-	-	1 485	5	18	5	6	17
Pere Marquette charter township, Mason County	3	16	8	-	2 194	6	23	26	2	14
Perrinton village, Gratiot County	3	3	-	-	437	3	3	-	-	3
Perry city, Shiawassee County	2	15	2	-	2 042	7	24	11	-	4
Perry township, Shiawassee County	5	32	6	1	4 382	20	55	22	9	22
Petersburg city, Monroe County	3	12	5	-	1 143	7	17	6	-	7
Petoskey city, Emmet County	6	38	9	4	5 795	33	236	63	6	27
Pewamo village, Ionia County	-	7	-	-	559	-	8	-	-	-
Pickford township, Chippewa County	-	30	1	-	1 490	1	122	2	-	-
Pierson village, Montcalm County	-	3	-	-	181	-	6	-	-	1
Pierson township, Montcalm County	4	32	7	1	2 810	7	58	15	8	20
Pigeon village, Huron County	2	5	2	-	1 181	4	9	9	-	19
Pinckney village, Livingston County	3	13	6	-	2 119	7	20	11	1	10
Pinconning city, Bay County	2	9	-	-	1 365	3	22	1	3	7
Pinconning township, Bay County	4	31	-	-	2 551	5	55	7	-	30
Pine township, Montcalm County	3	8	-	-	1 627	6	20	2	10	5
Pine Grove township, Van Buren County	10	14	12	-	2 706	38	27	21	-	19
Pine River township, Gratiot County	6	9	4	-	2 385	15	22	14	2	48
Pinora township, Lake County	1	6	-	-	638	5	11	1	1	1
Pioneer township, Missaukee County	-	6	-	-	455	-	9	1	-	2
Pipestone township, Berrien County	6	6	-	1	2 247	137	29	12	5	74
Pittsfield charter township, Washtenaw County	188	107	189	34	22 038	4 664	326	3 279	59	847
Pittsford township, Hillsdale County	4	6	1	-	1 575	9	13	4	-	15
Plainfield township, Iosco County	2	41	5	-	4 251	9	70	13	-	17
Plainfield township, Kent County	90	107	62	5	29 233	482	228	351	20	259
Plainwell city, Allegan County	4	17	10	2	3 853	28	41	25	1	39
Platte township, Benzie County	-	4	-	-	337	1	9	1	-	1
Pleasanton township, Manistee County	-	4	-	-	815	-	5	-	-	3
Pleasant Plains township, Lake County	19	15	-	5	1 194	335	34	10	-	9
Pleasant Ridge city, Oakland County	4	4	4	-	2 527	26	18	33	1	17
Pleasantview township, Emmet County	-	12	2	-	844	74	31	8	-	6
Plymouth city, Wayne County	7	51	26	-	8 806	64	89	128	13	43
Plymouth township, Wayne County	38	89	96	7	25 996	900	193	873	12	192
Plymouth Township CDP, Wayne County	38	89	96	7	25 996	900	193	873	12	192
Pointe Aux Barques township, Huron County	-	-	-	-	10	-	-	-	-	-
Pokagon township, Cass County	15	11	-	-	1 959	165	39	16	1	76
Polkton township, Ottawa County	-	2	-	-	2 301	-	5	2	-	32
Pontiac city, Oakland County	777	331	84	162	27 733	33 098	1 022	1 852	95	5 052
Portage township, Houghton County	3	16	2	-	3 059	12	30	70	-	17
Portage city, Kalamazoo County	209	204	142	23	41 507	1 999	425	1 362	25	484
Portage township, Mackinac County	1	16	-	-	1 013	4	52	1	-	3
Port Austin village, Huron County	2	1	2	-	730	4	3	3	-	5
Port Austin township, Huron County	5	1	2	-	1 579	8	4	5	1	7
Porter township, Cass County	10	23	3	-	3 739	36	44	6	-	16
Porter township, Midland County	6	8	2	-	1 256	8	11	3	-	11
Porter township, Van Buren County	-	9	4	-	2 329	14	15	9	-	56
Port Hope village, Huron County	-	-	-	-	306	-	4	-	-	-

Table 6. **Population for Selected Categories of Race: 2000**—Con.

[For information on confidentiality protection, nonsampling error, and definitions, see text]

State County Place and County Subdivision	Selected combinations of two races				Race alone or in combination with one or more other races					
	White; Black or African American	White; American Indian and Alaska Native	White; Asian	Black or African American; American Indian and Alaska Native	White	Black or African American	American Indian and Alaska Native	Asian	Native Hawaiian and Other Pacific Islander	Some other race
PLACE AND COUNTY SUBDIVISION—Con.										
Port Huron city, St. Clair County	346	215	51	35	28 856	2 959	576	251	11	645
Port Huron township, St. Clair County	36	33	11	6	8 169	349	101	42	3	72
Portland city, Ionia County	6	22	3	-	3 741	25	31	10	-	22
Portland township, Ionia County	-	10	1	-	2 431	-	20	4	1	17
Port Sanilac village, Sanilac County	1	8	-	-	647	1	14	1	1	6
Port Sheldon township, Ottawa County	8	13	17	-	4 281	36	32	84	14	156
Portsmouth township, Bay County	16	6	-	-	3 538	43	22	6	-	43
Posen village, Presque Isle County	1	5	-	-	281	12	5	-	-	-
Posen township, Presque Isle County	1	5	-	-	947	13	5	-	-	-
Potterville city, Eaton County	4	19	2	-	2 113	10	28	11	-	50
Powell township, Marquette County	1	9	1	-	709	2	24	2	-	-
Powers village, Menominee County	-	8	-	-	428	-	10	-	-	-
Prairie Ronde township, Kalamazoo County	4	9	2	1	2 060	13	21	9	-	6
Prairieville township, Barry County	5	22	6	-	3 125	13	36	18	1	23
Prescott village, Ogemaw County	-	-	-	-	285	-	1	-	-	-
Presque Isle township, Presque Isle County	2	10	-	-	1 676	8	12	4	1	3
Prudenville CDP, Roscommon County	1	9	-	-	1 720	3	21	2	-	2
Pulaski township, Jackson County	2	8	-	-	1 912	5	17	1	1	11
Pulawski township, Presque Isle County	-	-	-	-	366	-	6	-	-	2
Putnam township, Livingston County	4	45	19	2	7 420	23	78	42	5	26
Quincy village, Branch County	2	4	-	-	1 664	7	8	5	6	22
Quincy township, Branch County	3	13	5	-	4 358	11	27	19	6	24
Quincy township, Houghton County	-	-	-	-	251	-	-	-	-	-
Quinnesec CDP, Dickinson County	-	-	8	-	1 177	-	6	13	1	-
Raber township, Chippewa County	-	18	1	-	633	6	47	4	-	1
Raisin township, Lenawee County	4	17	14	-	6 310	41	46	47	1	128
Raisinville township, Monroe County	3	16	6	1	4 831	30	32	18	-	29
Ransom township, Hillsdale County	1	2	-	-	976	1	3	1	-	15
Rapid River township, Kalkaska County	1	7	-	-	988	2	16	1	6	2
Ravenna village, Muskegon County	-	10	-	-	1 184	-	15	1	1	17
Ravenna township, Muskegon County	3	13	-	-	2 791	15	25	6	1	47
Ray township, Macomb County	3	20	5	-	3 692	9	35	19	-	24
Reading city, Hillsdale County	1	3	-	-	1 122	1	11	2	-	4
Reading township, Hillsdale County	-	16	-	-	1 767	3	19	2	-	9
Readmond township, Emmet County	-	18	2	-	481	1	27	3	-	3
Redding township, Clare County	-	7	-	-	519	3	7	2	1	2
Redford CDP, Wayne County	199	213	138	24	46 231	4 692	495	567	35	536
Redford township, Wayne County	199	213	138	24	46 231	4 692	495	567	35	536
Reed City city, Osceola County	13	20	5	1	2 375	45	45	11	-	9
Reeder township, Missaukee County	2	9	-	-	1 092	2	25	1	-	5
Reese village, Tuscola County	1	5	-	-	1 365	2	9	1	-	9
Reno township, Iosco County	-	4	-	-	651	1	8	2	-	-
Republic CDP, Marquette County	-	2	-	-	604	-	12	-	-	-
Republic township, Marquette County	-	6	-	-	1 081	-	26	-	-	5
Resort township, Emmet County	2	17	1	-	2 396	4	78	15	1	7
Reynolds township, Montcalm County	18	50	4	-	4 208	42	83	11	1	33
Rich township, Lapeer County	-	15	1	-	1 397	2	27	2	-	-
Richfield township, Genesee County	13	77	20	3	7 869	232	139	46	7	63
Richfield township, Roscommon County	4	17	-	-	4 084	7	54	8	4	10
Richland village, Kalamazoo County	-	6	-	2	579	4	12	10	-	1
Richland township, Kalamazoo County	13	35	6	9	6 138	250	75	70	11	44
Richland township, Missaukee County	1	6	1	-	1 435	1	8	6	-	4
Richland township, Montcalm County	5	5	2	-	2 837	12	20	11	2	11
Richland township, Ogemaw County	1	9	-	-	951	1	14	-	-	-
Richland township, Saginaw County	2	6	-	-	4 224	5	16	10	-	46
Richmond city	9	26	8	-	4 730	27	47	48	10	98
Macomb County (part)	9	26	8	-	4 729	27	47	48	10	98
St. Clair County (part)	-	-	-	-	1	-	-	-	-	-
Richmond township, Macomb County	1	14	9	1	3 356	36	29	19	5	23
Richmond township, Marquette County	-	8	1	-	965	-	14	4	-	1
Richmond township, Osceola County	-	6	1	-	1 675	1	10	6	-	14
Ridgeway township, Lenawee County	1	3	4	-	1 550	6	6	9	-	19
Riga township, Lenawee County	-	9	3	-	1 416	1	9	5	-	22
Riley township, Clinton County	4	31	-	-	1 743	4	36	4	3	21
Riley township, St. Clair County	4	13	6	3	3 008	23	21	13	-	25
River Rouge city, Wayne County	88	43	16	21	5 443	4 306	163	43	13	249
Riverside township, Missaukee County	-	6	1	-	1 026	13	7	2	1	19
Riverton township, Mason County	-	3	-	-	1 294	1	12	2	-	32
Riverview city, Wayne County	28	49	30	1	12 638	314	113	281	6	74
Rives township, Jackson County	12	32	4	-	4 654	22	65	11	4	37
Robin Glen-Indiantown CDP, Saginaw County	9	15	1	-	1 095	37	22	1	-	37
Robinson township, Ottawa County	7	40	10	-	5 313	26	67	52	5	209
Rochester city, Oakland County	16	26	52	-	9 791	253	54	443	5	52
Rochester Hills city, Oakland County	119	199	281	13	61 957	1 850	400	4 984	53	579
Rockford city, Kent County	22	12	11	2	4 506	57	35	54	2	36
Rockland township, Ontonagon County	-	1	-	-	318	1	4	2	-	-
Rock River township, Alger County	-	22	-	-	1 188	-	46	1	-	-
Rockwood city, Wayne County	5	25	3	-	3 331	27	59	25	3	37
Rogers township, Presque Isle County	3	6	2	-	939	9	9	2	1	1
Rogers City city, Presque Isle County	-	13	1	-	3 287	2	36	11	-	4
Rolland township, Isabella County	1	11	4	1	1 184	18	21	9	-	7
Rollin township, Lenawee County	5	15	4	-	3 152	9	19	16	-	5
Rome township, Lenawee County	-	17	1	1	1 740	6	30	4	-	18
Romeo village, Macomb County	26	20	-	-	3 505	191	29	19	4	37
Romulus city, Wayne County	230	123	31	41	15 542	7 249	344	201	36	292
Ronald township, Ionia County	1	7	6	1	1 861	17	18	8	-	21

Table 6. **Population for Selected Categories of Race: 2000**—Con.

[For information on confidentiality protection, nonsampling error, and definitions, see text]

State County Place and County Subdivision	Selected combinations of two races				Race alone or in combination with one or more other races					
	White; Black or African American	White; American Indian and Alaska Native	White; Asian	Black or African American; American Indian and Alaska Native	White	Black or African American	American Indian and Alaska Native	Asian	Native Hawaiian and Other Pacific Islander	Some other race
PLACE AND COUNTY SUBDIVISION—Con.										
Roosevelt Park city, Muskegon County	14	12	8	5	3 672	142	41	51	2	35
Roscommon village, Roscommon County	-	10	3	-	1 104	16	20	9	1	2
Roscommon township, Roscommon County	1	20	-	-	4 175	37	47	14	5	5
Rose township, Oakland County	12	38	4	-	6 095	67	53	21	-	39
Rose township, Ogemaw County	1	8	-	-	1 396	2	11	4	1	7
Rosebush village, Isabella County	2	-	-	-	367	10	2	-	-	2
Rose City city, Ogemaw County	-	11	-	-	706	1	18	1	-	8
Rose Lake township, Osceola County	1	4	1	-	1 221	2	8	3	1	2
Roseville city, Macomb County	140	298	106	3	45 679	1 426	530	919	35	316
Ross township, Kalamazoo County	13	20	4	-	4 966	34	53	28	4	27
Rothbury village, Oceana County	-	3	-	-	386	-	11	1	-	21
Roxand township, Eaton County	1	18	3	-	1 870	8	27	6	1	18
Royal Oak city, Oakland County	96	227	180	10	57 720	1 076	430	1 172	67	484
Royal Oak charter township, Oakland County	49	9	6	23	1 376	3 991	57	97	7	118
Royalton township, Berrien County	3	6	5	1	3 651	84	20	101	-	64
Rubicon township, Huron County	-	2	-	-	770	-	8	1	-	1
Rudyard township, Chippewa County	-	44	4	-	1 223	9	116	12	-	13
Rush township, Shiawassee County	2	4	-	-	1 399	3	9	-	-	8
Rust township, Montmorency County	1	4	-	-	548	1	5	-	-	-
Rutland charter township, Barry County	6	21	5	-	3 593	14	37	18	2	17
Sage township, Gladwin County	2	7	6	-	2 579	3	27	16	-	32
Saginaw city, Saginaw County	522	253	74	87	30 541	27 718	745	361	50	4 400
Saginaw charter township, Saginaw County	138	98	107	5	35 744	2 267	227	1 210	18	809
Saginaw Township North CDP, Saginaw County	86	71	67	5	22 375	1 450	151	860	6	561
Saginaw Township South CDP, Saginaw County	51	22	37	-	12 566	799	65	315	12	230
Sagola township, Dickinson County	1	5	-	-	1 154	1	15	1	-	4
St. Charles village, Saginaw County	3	13	3	-	2 161	18	28	6	-	25
St. Charles township, Saginaw County	5	18	6	-	3 322	21	39	15	-	38
St. Clair city, St. Clair County	10	20	7	-	5 723	17	35	58	-	44
St. Clair township, St. Clair County	9	24	4	-	6 355	26	39	23	1	28
St. Clair Shores city, Macomb County	61	336	140	14	61 787	526	545	709	24	222
St. Helen CDP, Roscommon County	4	13	-	-	2 966	6	32	3	2	3
St. Ignace city, Mackinac County	1	185	3	2	2 124	13	713	19	1	17
St. Ignace township, Mackinac County	-	44	1	-	741	6	315	3	-	4
St. James township, Charlevoix County	-	-	-	-	303	-	4	-	-	-
St. Johns city, Clinton County	15	30	8	3	7 248	78	76	55	19	106
St. Joseph city, Berrien County	21	26	17	-	8 038	480	65	239	9	80
St. Joseph charter township, Berrien County	16	13	22	6	8 625	1 183	55	200	9	60
St. Louis city, Gratiot County	16	35	3	7	3 826	503	94	29	5	173
Salem township, Allegan County	1	10	4	-	3 414	7	47	15	-	37
Salem township, Washtenaw County	25	17	16	1	5 416	108	33	54	1	37
Saline city, Washtenaw County	13	22	27	-	7 775	62	54	189	9	45
Saline township, Washtenaw County	-	2	3	-	1 283	9	2	15	3	4
Sanborn township, Alpena County	5	11	3	-	2 137	10	16	6	1	5
Sand Beach township, Huron County	2	6	1	-	1 447	2	11	10	-	10
Sand Lake village, Kent County	-	1	-	-	476	1	7	4	-	6
Sands township, Marquette County	3	16	-	-	2 076	10	51	7	2	8
Sandstone township, Jackson County	4	25	4	-	3 737	25	40	21	-	15
Sandusky city, Sanilac County	4	9	-	-	2 632	30	15	48	-	43
Sanford village, Midland County	-	5	-	-	932	2	8	-	-	9
Sanilac township, Sanilac County	3	20	3	-	2 570	4	42	15	2	11
Saranac village, Ionia County	1	2	2	1	1 308	3	4	7	1	12
Sauble township, Lake County	-	1	-	-	322	-	2	-	-	-
Saugatuck city, Allegan County	-	1	-	-	1 018	17	5	10	3	16
Saugatuck township, Allegan County	6	17	1	-	3 510	23	30	9	2	66
Sault Ste. Marie city, Chippewa County	35	529	24	22	12 910	1 208	2 865	173	27	164
Schoolcraft township, Houghton County	-	17	3	-	1 841	2	26	12	-	3
Schoolcraft village, Kalamazoo County	16	18	1	-	1 564	26	24	8	-	9
Schoolcraft township, Kalamazoo County	32	42	8	-	7 130	75	72	60	-	27
Scio township, Washtenaw County	74	64	94	7	14 392	765	135	691	7	98
Sciota township, Shiawassee County	4	11	3	-	1 769	14	24	5	1	12
Scipio township, Hillsdale County	3	12	-	-	1 790	8	27	11	-	4
Scottville city, Mason County	1	16	3	-	1 228	11	29	5	-	28
Sebewa township, Ionia County	8	2	1	-	1 195	8	5	2	-	5
Sebewaing village, Huron County	-	1	1	-	1 958	2	8	3	-	7
Sebewaing township, Huron County	-	6	3	-	2 917	5	16	7	-	16
Secord township, Gladwin County	-	1	-	-	1 133	1	3	3	-	2
Selma township, Wexford County	-	10	-	1	1 874	2	24	20	2	10
Seneca township, Lenawee County	3	4	-	-	1 255	6	17	1	-	31
Seney township, Schoolcraft County	-	3	-	-	177	-	4	5	5	2
Seville township, Gratiot County	11	14	-	2	2 344	19	26	1	-	18
Sharon township, Washtenaw County	3	5	2	1	1 636	13	11	4	1	30
Shelby CDP, Macomb County	67	228	140	3	62 695	649	413	1 584	25	717
Shelby charter township, Macomb County	67	228	140	3	62 695	649	413	1 584	25	717
Shelby village, Oceana County	1	17	-	-	1 583	5	46	1	4	305
Shelby township, Oceana County	2	31	-	-	3 500	10	79	11	14	422
Shepherd village, Isabella County	5	7	-	-	1 506	12	15	5	-	24
Sheridan township, Calhoun County	16	24	3	6	1 905	189	44	8	-	24
Sheridan township, Clare County	-	14	-	1	1 564	10	27	1	-	1
Sheridan township, Huron County	3	3	-	-	732	3	6	-	-	2
Sheridan township, Mason County	1	9	2	-	955	3	17	5	-	6
Sheridan township, Mecosta County	6	21	-	3	1 290	64	41	3	-	5
Sheridan village, Montcalm County	-	4	-	3	689	10	10	-	-	3
Sheridan charter township, Newaygo County	9	20	2	-	2 364	16	33	12	-	39
Sherman township, Gladwin County	1	5	-	-	1 013	2	14	3	4	2
Sherman township, Huron County	2	-	1	-	1 153	2	-	9	-	6
Sherman township, Iosco County	-	3	3	-	487	2	6	5	-	3

Table 6. **Population for Selected Categories of Race: 2000**—Con.

[For information on confidentiality protection, nonsampling error, and definitions, see text]

State County Place and County Subdivision	Selected combinations of two races				Race alone or in combination with one or more other races					
	White; Black or African American	White; American Indian and Alaska Native	White; Asian	Black or African American; American Indian and Alaska Native	White	Black or African American	American Indian and Alaska Native	Asian	Native Hawaiian and Other Pacific Islander	Some other race
PLACE AND COUNTY SUBDIVISION—Con.										
Sherman township, Isabella County	7	21	3	1	2 550	23	61	9	1	23
Sherman township, Keweenaw County	-	1	-	-	60	-	1	-	-	-
Sherman township, Mason County	-	28	-	-	1 071	10	41	1	-	2
Sherman township, Newaygo County	-	7	3	1	2 106	15	31	4	1	22
Sherman township, Osceola County	3	3	-	-	1 068	3	12	3	-	2
Sherman township, St. Joseph County	4	10	9	-	3 181	26	17	32	2	18
Sherwood village, Branch County	-	1	1	1	317	6	7	1	1	-
Sherwood township, Branch County	1	17	2	1	2 247	10	45	5	2	14
Shiawassee township, Shiawassee County	1	39	2	-	2 874	1	58	5	-	16
Shields CDP, Saginaw County	11	17	9	-	6 436	65	35	43	-	73
Shoreham village, Berrien County	4	-	-	-	800	22	3	32	-	9
Shorewood-Tower Hills-Harbert CDP, Berrien County	2	4	-	2	1 585	19	15	7	1	11
Sidney township, Montcalm County	-	10	3	3	2 515	14	32	8	1	13
Sigel township, Huron County	2	3	-	-	569	4	8	2	-	1
Silver Creek township, Cass County	8	20	-	4	3 210	45	67	5	-	224
Sims township, Arenac County	-	5	2	-	1 074	-	17	9	-	1
Skandia township, Marquette County	-	9	-	-	892	1	21	1	1	6
Skidway Lake CDP, Ogemaw County	6	52	5	-	3 079	17	107	7	2	7
Slagle township, Wexford County	1	1	-	-	564	1	6	-	-	-
Sodus township, Berrien County	10	18	2	-	1 908	204	26	16	6	47
Solon township, Kent County	12	19	6	-	4 553	25	75	20	2	53
Solon township, Leelanau County	-	9	1	-	1 511	4	24	12	-	5
Somerset township, Hillsdale County	3	21	5	-	4 223	21	33	12	2	25
Soo township, Chippewa County	7	114	4	-	2 342	10	411	14	-	1
South Arm township, Charlevoix County	2	10	2	-	1 788	2	41	4	-	25
South Branch township, Crawford County	1	5	-	-	1 837	2	7	2	1	-
South Branch township, Wexford County	3	1	-	-	329	3	1	-	-	2
Southfield city, Oakland County	539	76	185	240	32 129	43 711	670	2 820	73	1 483
Southfield township, Oakland County	28	18	54	2	13 513	572	58	380	18	115
Southgate city, Wayne County	46	116	55	2	28 559	698	278	575	20	373
South Gull Lake CDP, Kalamazoo County	2	1	-	-	1 521	4	3	1	-	2
South Haven city	29	26	4	5	4 246	688	75	47	-	79
Allegan County (part)	-	-	-	-	8	-	-	-	-	-
Van Buren County (part)	29	26	4	5	4 238	688	75	47	-	79
South Haven charter township, Van Buren County	33	21	1	6	3 402	561	65	20	-	97
South Lyon city, Oakland County	12	38	26	2	9 816	53	60	139	15	72
South Monroe CDP, Monroe County	51	21	12	1	6 017	245	37	88	3	101
South Range village, Houghton County	-	2	-	-	707	16	3	2	-	2
South Rockwood village, Monroe County	5	14	-	-	1 276	8	17	1	-	5
Spalding township, Menominee County	-	12	-	-	1 748	-	22	1	1	2
Sparta village, Kent County	13	19	5	-	4 030	47	34	23	1	83
Sparta township, Kent County	20	42	10	-	8 702	74	73	40	5	169
Spaulding township, Saginaw County	7	13	3	1	1 961	322	40	27	6	124
Speaker township, Sanilac County	-	15	1	-	1 386	3	25	4	-	11
Spencer township, Kent County	5	19	3	2	3 614	39	36	23	8	22
Spring Arbor CDP, Jackson County	-	10	1	1	2 100	41	16	30	8	12
Spring Arbor township, Jackson County	9	25	2	1	7 406	73	58	44	17	40
Springdale township, Manistee County	-	4	-	-	717	-	13	-	-	4
Springfield city, Calhoun County	39	42	18	6	4 603	458	107	94	2	74
Springfield township, Kalkaska County	-	12	-	5	1 248	11	27	-	1	-
Springfield township, Oakland County	15	57	24	1	13 014	162	129	98	5	58
Spring Lake village, Ottawa County	1	2	4	-	2 480	9	13	10	-	17
Spring Lake township, Ottawa County	18	44	19	3	12 909	66	105	93	5	91
Springport village, Jackson County	1	1	6	-	690	2	4	8	1	8
Springport township, Jackson County	4	8	6	-	2 152	10	20	8	1	12
Springvale township, Emmet County	-	14	3	-	1 680	1	56	5	2	2
Springville township, Wexford County	3	7	5	1	1 631	10	29	9	-	13
Spurr township, Baraga County	-	-	-	-	225	-	-	1	-	2
Stambaugh city, Iron County	5	8	2	-	1 207	6	37	6	-	5
Stambaugh township, Iron County	1	9	-	-	1 226	10	21	-	-	2
Standish city, Arenac County	-	8	1	3	1 537	7	21	15	1	14
Standish township, Arenac County	-	17	1	-	1 986	3	47	4	-	6
Stannard township, Ontonagon County	1	6	-	-	825	2	13	-	-	-
Stanton township, Houghton County	2	4	1	-	1 255	5	13	4	1	3
Stanton city, Montcalm County	1	10	5	-	1 474	4	17	9	-	32
Stanwood village, Mecosta County	-	1	-	-	204	-	1	-	-	-
Star township, Antrim County	-	3	-	-	734	-	12	-	-	5
Stephenson city, Menominee County	-	9	-	-	869	1	10	3	2	-
Stephenson township, Menominee County	-	7	1	-	714	-	9	1	-	-
Sterling village, Arenac County	-	7	2	-	529	-	9	2	-	2
Sterling Heights city, Macomb County	168	327	461	14	115 818	1 895	690	6 779	100	2 416
Stevensville village, Berrien County	7	6	-	-	1 159	22	9	10	-	5
Stockbridge village, Ingham County	2	7	-	-	1 240	2	18	3	-	7
Stockbridge township, Ingham County	4	29	-	-	3 384	20	47	6	-	22
Stony Point CDP, Monroe County	1	12	-	-	1 724	12	35	6	3	13
Stronach township, Manistee County	3	3	2	-	778	4	26	3	-	5
Sturgis city, St. Joseph County	38	57	13	1	10 484	190	103	94	3	607
Sturgis township, St. Joseph County	2	8	5	-	2 290	20	15	45	2	58
Sugar Island township, Chippewa County	-	39	-	-	476	-	245	-	-	5
Sullivan township, Muskegon County	-	14	2	-	2 426	20	23	7	-	19
Summerfield township, Clare County	-	4	-	-	451	-	6	-	-	-
Summerfield township, Monroe County	2	3	-	-	3 178	10	6	2	-	44
Summit township, Jackson County	124	97	35	11	20 068	1 056	182	372	27	198
Summit township, Mason County	3	6	-	-	1 003	4	12	1	1	9

Table 6. **Population for Selected Categories of Race: 2000**—Con.

[For information on confidentiality protection, nonsampling error, and definitions, see text]

State County Place and County Subdivision	Selected combinations of two races				Race alone or in combination with one or more other races					
	White; Black or African American	White; American Indian and Alaska Native	White; Asian	Black or African American; American Indian and Alaska Native	White	Black or African American	American Indian and Alaska Native	Asian	Native Hawaiian and Other Pacific Islander	Some other race
PLACE AND COUNTY SUBDIVISION—Con.										
Sumner township, Gratiot County	3	7	1	-	1 889	6	17	2	-	21
Sumpter township, Wayne County	54	78	25	9	10 236	1 541	163	49	1	92
Sunfield village, Eaton County	3	1	-	1	582	9	7	-	3	4
Sunfield township, Eaton County	3	17	-	1	2 151	11	27	5	3	21
Superior township, Chippewa County	1	64	2	-	1 040	9	360	3	1	4
Superior township, Washtenaw County	92	34	40	27	6 996	3 485	134	306	7	134
Surrey township, Clare County	4	13	4	-	3 496	14	48	14	1	4
Suttons Bay village, Leelanau County	-	1	-	-	572	2	8	2	-	6
Suttons Bay township, Leelanau County	2	27	7	3	2 291	12	608	15	-	110
Swan Creek township, Saginaw County	3	13	5	-	2 508	8	26	9	3	17
Swartz Creek city, Genesee County	9	36	5	1	4 963	75	55	40	1	48
Sweetwater township, Lake County	1	1	-	4	227	11	6	-	-	-
Sylvan township, Osceola County	3	15	-	1	1 011	9	31	-	-	3
Sylvan township, Washtenaw County	6	30	9	-	6 306	51	55	49	7	29
Sylvan Lake city, Oakland County	4	12	3	-	1 682	27	21	27	1	16
Tallmadge township, Ottawa County	7	25	4	-	6 784	28	49	28	-	49
Tawas township, Iosco County	2	7	1	-	1 659	7	18	8	-	2
Tawas City city, Iosco County	-	6	1	-	1 963	12	17	15	-	12
Taylor city, Wayne County	323	431	94	59	57 896	6 270	1 005	1 236	47	841
Taymouth township, Saginaw County	5	36	6	4	4 505	40	72	16	8	74
Tecumseh city, Lenawee County	17	31	11	-	8 315	34	87	71	1	166
Tecumseh township, Lenawee County	4	4	-	-	1 846	13	15	11	1	6
Tekonsha village, Calhoun County	1	16	-	-	707	2	20	-	-	3
Tekonsha township, Calhoun County	1	22	4	-	1 725	3	28	4	-	4
Temperance CDP, Monroe County	3	21	5	-	7 658	18	32	46	1	50
Texas township, Kalamazoo County	44	33	18	1	10 410	214	57	290	3	69
Thetford township, Genesee County	14	50	5	5	7 911	263	116	26	4	63
Thomas township, Saginaw County	15	22	13	-	11 621	93	49	94	-	112
Thompson township, Schoolcraft County	1	10	-	-	602	3	74	1	1	2
Thompsonville village, Benzie County	-	-	-	-	440	-	11	1	-	6
Thornapple township, Barry County	10	53	8	1	6 568	22	85	43	8	58
Three Oaks village, Berrien County	3	13	-	-	1 783	21	27	2	-	18
Three Oaks township, Berrien County	7	24	2	-	2 893	34	38	5	-	18
Three Rivers city, St. Joseph County	67	54	11	1	6 339	850	90	68	2	156
Tilden township, Marquette County	-	5	-	-	997	1	8	1	1	1
Tittabawassee township, Saginaw County	12	54	16	11	6 836	739	110	71	7	101
Tobacco township, Gladwin County	2	11	1	-	2 540	2	15	8	1	1
Tompkins township, Jackson County	5	34	2	-	2 712	19	40	6	-	26
Torch Lake township, Antrim County	5	1	-	-	1 136	14	3	1	-	17
Torch Lake township, Houghton County	-	5	1	-	1 848	8	7	2	-	2
Traverse City city	28	86	35	5	14 130	138	240	117	17	92
Grand Traverse County (part)	25	83	35	5	13 985	134	234	117	17	91
Leelanau County (part)	3	3	-	-	145	4	6	-	-	1
Trenton city, Wayne County	27	93	58	4	19 215	107	186	220	6	104
Trout Lake township, Chippewa County	-	7	1	-	438	-	37	5	-	-
Trowbridge township, Allegan County	4	12	-	-	2 456	31	17	10	-	25
Trowbridge Park CDP, Marquette County	1	26	-	-	1 939	1	73	24	-	4
Troy township, Newaygo County	-	-	-	-	226	5	-	-	-	12
Troy city, Oakland County	96	199	363	16	67 910	1 883	382	11 299	59	970
Turin township, Marquette County	-	1	-	-	126	-	5	-	-	1
Turner village, Arenac County	-	3	-	-	137	-	5	-	-	-
Turner township, Arenac County	-	5	1	-	634	1	7	3	-	4
Tuscarora township, Cheboygan County	5	33	3	1	3 041	8	76	6	5	12
Tuscola township, Tuscola County	-	2	-	-	2 122	-	11	7	-	17
Tustin village, Osceola County	-	-	-	-	234	-	-	3	-	-
Twining village, Arenac County	-	-	-	-	192	-	-	-	-	-
Twin Lake CDP, Muskegon County	7	17	2	-	1 570	16	44	3	-	10
Tyrone township, Kent County	3	22	5	-	4 212	10	36	14	1	71
Tyrone township, Livingston County	4	43	12	-	8 345	11	77	64	-	35
Ubly village, Huron County	-	-	-	-	865	2	1	2	1	4
Unadilla township, Livingston County	6	32	-	-	3 148	18	46	12	2	9
Union township, Branch County	7	46	3	-	3 071	19	62	13	-	15
Union township, Grand Traverse County	-	5	-	-	412	-	10	-	-	-
Union charter township, Isabella County	24	76	8	8	7 043	178	384	94	9	73
Union City village	4	29	3	-	1 768	15	36	11	-	12
Branch County (part)	4	29	3	-	1 734	15	36	11	-	12
Calhoun County (part)	-	-	-	-	34	-	-	-	-	-
Unionville village, Tuscola County	1	3	1	-	594	1	7	6	-	8
Utica city, Macomb County	8	22	7	-	4 362	55	39	129	1	71
Valley township, Allegan County	-	6	-	-	1 761	36	16	7	-	21
Van Buren township, Wayne County	165	106	52	30	19 930	3 097	315	539	38	250
Vandalia village, Cass County	10	3	-	5	175	221	11	39	1	7
Vanderbilt village, Otsego County	-	2	-	-	576	1	12	-	-	-
Vandercook Lake CDP, Jackson County	17	27	10	2	4 687	77	59	18	5	37
Vassar city, Tuscola County	12	17	3	2	2 537	248	25	9	2	46
Vassar township, Tuscola County	10	28	3	-	4 274	33	55	22	-	37
Venice township, Shiawassee County	-	25	1	-	2 560	2	31	3	1	23
Vergennes township, Kent County	5	5	1	-	3 536	28	12	31	-	22
Vermontville village, Eaton County	1	11	-	-	779	1	17	2	-	2
Vermontville township, Eaton County	1	20	-	-	2 071	2	32	14	1	14
Vernon township, Isabella County	1	10	-	-	1 324	6	18	3	-	8
Vernon village, Shiawassee County	-	2	1	-	835	1	8	4	-	7
Vernon township, Shiawassee County	3	44	2	-	4 912	9	69	13	1	37
Verona township, Huron County	-	4	-	-	1 331	-	14	6	-	2
Vevay township, Ingham County	9	14	2	-	3 526	37	26	16	2	48

Table 6. **Population for Selected Categories of Race: 2000**—Con.

[For information on confidentiality protection, nonsampling error, and definitions, see text]

State County Place and County Subdivision	Selected combinations of two races				Race alone or in combination with one or more other races					
	White; Black or African American	White; American Indian and Alaska Native	White; Asian	Black or African American; American Indian and Alaska Native	White	Black or African American	American Indian and Alaska Native	Asian	Native Hawaiian and Other Pacific Islander	Some other race
PLACE AND COUNTY SUBDIVISION—Con.										
Vicksburg village, Kalamazoo County	9	16	6	-	2 273	22	27	25	-	16
Victor township, Clinton County	5	16	8	1	3 230	20	23	10	-	25
Victory township, Mason County	3	9	5	-	1 404	11	21	11	-	16
Vienna township, Genesee County	24	82	23	1	12 741	174	152	71	2	132
Vienna township, Montmorency County	-	6	-	1	570	1	8	-	-	1
Village of Clarkston city, Oakland County	7	13	-	-	952	10	14	4	1	2
Village of Lake Isabella village, Isabella County	-	17	-	1	1 208	10	35	3	-	7
Volinia township, Cass County	7	7	-	-	1 116	39	13	3	-	21
Wakefield city, Gogebic County	3	18	1	-	2 074	3	28	2	-	4
Wakefield township, Gogebic County	1	4	-	-	361	1	4	3	-	-
Wakeshma township, Kalamazoo County	-	10	1	1	1 391	8	12	6	-	9
Waldron village, Hillsdale County	3	2	1	-	586	5	4	1	1	2
Wales township, St. Clair County	-	8	4	-	2 873	97	18	6	-	6
Walker township, Cheboygan County	-	3	-	-	288	-	4	-	-	3
Walker city, Kent County	66	82	49	6	20 931	415	212	279	16	325
Walkerville village, Oceana County	-	2	-	-	227	6	7	-	-	17
Walled Lake city, Oakland County	7	42	10	-	6 491	58	71	130	4	59
Walton township, Eaton County	2	3	-	3	1 989	10	13	3	1	4
Warner township, Antrim County	1	12	-	-	382	3	17	1	-	1
Warren city, Macomb County	408	884	463	34	128 997	4 240	1 505	4 980	116	1 563
Warren township, Midland County	2	13	7	2	2 089	6	23	11	2	6
Washington township, Gratiot County	-	1	3	-	897	1	4	3	2	7
Washington township, Macomb County	36	43	22	-	18 694	137	98	150	9	150
Washington township, Sanilac County	-	12	-	-	1 621	2	17	3	-	14
Waterford CDP, Oakland County	176	350	194	16	68 936	2 342	653	1 178	32	1 282
Waterford township, Oakland County	176	350	194	16	68 936	2 342	653	1 178	32	1 282
Waterloo township, Jackson County	-	17	2	1	2 951	89	32	7	-	12
Watersmeet township, Gogebic County	-	14	7	-	1 198	5	281	8	-	7
Watertown township, Clinton County	18	13	3	-	4 039	48	21	35	5	54
Watertown township, Sanilac County	2	8	-	-	1 347	8	15	8	-	13
Watertown township, Tuscola County	-	9	1	-	2 208	4	23	4	1	5
Watervliet city, Berrien County	4	18	-	-	1 817	10	22	9	-	7
Watervliet township, Berrien County	4	29	2	-	3 214	64	61	13	-	80
Watson township, Allegan County	4	2	-	-	2 055	7	16	4	-	14
Waucedah township, Dickinson County	1	2	-	-	797	2	3	1	-	4
Waverly township, Cheboygan County	-	4	-	-	467	-	8	-	-	4
Waverly CDP, Eaton County	128	78	43	23	13 549	1 924	186	605	15	379
Waverly township, Van Buren County	2	27	5	-	2 377	40	45	12	-	34
Wawatam township, Emmet County	1	4	-	-	670	4	35	1	-	1
Wayland city, Allegan County	8	16	1	-	3 843	35	54	7	2	33
Wayland township, Allegan County	3	5	7	-	2 923	17	51	16	1	25
Wayne township, Cass County	10	31	6	1	2 693	72	72	12	1	63
Wayne city, Wayne County	70	101	44	12	16 389	2 251	249	333	18	173
Weare township, Oceana County	-	13	2	-	1 190	4	25	4	-	65
Webber township, Lake County	25	18	2	6	1 250	599	70	11	3	31
Webberville village, Ingham County	3	14	3	-	1 479	12	18	8	-	7
Webster township, Washtenaw County	7	10	14	-	5 092	42	30	60	-	18
Weesaw township, Berrien County	4	14	3	-	1 978	6	24	8	-	71
Weidman CDP, Isabella County	1	2	4	-	841	4	33	6	-	2
Weldon township, Benzie County	-	2	-	-	511	-	15	-	-	7
Wellington township, Alpena County	-	-	-	-	293	1	2	-	-	3
Wells township, Delta County	1	56	8	-	4 936	5	135	26	4	11
Wells township, Marquette County	-	-	-	-	287	-	5	-	1	-
Wells township, Tuscola County	-	21	1	-	1 890	27	40	6	5	8
West Bloomfield township, Oakland County	95	84	307	23	55 983	3 553	230	5 464	37	1 116
West Bloomfield Township CDP, Oakland County	95	84	307	23	55 985	3 553	230	5 464	37	1 116
West Branch township, Dickinson County	-	-	-	-	63	-	4	-	-	3
West Branch township, Marquette County	12	27	6	1	1 558	22	79	20	-	24
West Branch township, Missaukee County	4	7	-	-	521	5	13	1	1	3
West Branch city, Ogemaw County	4	21	1	-	1 860	7	32	52	1	3
West Branch township, Ogemaw County	1	16	1	-	2 612	5	22	5	-	8
West Ishpeming CDP, Marquette County	1	17	2	-	2 770	7	21	9	-	6
Westland city, Wayne County	335	435	214	50	77 090	6 374	990	2 781	78	1 171
West Monroe CDP, Monroe County	10	17	6	-	3 792	48	28	32	-	31
Westphalia village, Clinton County	1	1	-	-	874	1	3	-	-	1
Westphalia township, Clinton County	4	5	-	-	2 246	7	10	2	-	4
West Traverse township, Emmet County	-	6	-	-	1 423	2	28	1	-	3
Westwood CDP, Kalamazoo County	66	15	30	7	7 921	1 054	44	178	4	88
Wexford township, Wexford County	1	8	1	3	784	5	21	1	-	3
Wheatfield township, Ingham County	1	10	4	-	1 611	9	11	20	-	5
Wheatland township, Hillsdale County	1	9	3	-	1 249	1	16	5	-	4
Wheatland township, Mecosta County	11	9	-	-	1 425	36	25	1	-	17
Wheatland township, Sanilac County	-	2	-	-	521	-	7	-	-	4
Wheeler township, Gratiot County	2	5	2	-	2 708	3	7	5	1	93
White Cloud city, Newaygo County	5	18	4	-	1 263	117	37	10	3	37
Whitefish township, Chippewa County	-	7	-	-	570	1	25	2	-	1
Whiteford township, Monroe County	15	16	-	1	4 254	104	21	9	-	71
Whitehall city, Muskegon County	5	6	2	-	2 800	27	39	11	-	21
Whitehall township, Muskegon County	1	10	1	-	1 616	20	17	4	-	5
White Lake township, Oakland County	43	186	52	4	27 591	281	340	234	17	142
White Oak township, Ingham County	1	5	-	-	1 152	8	14	3	-	9
White Pigeon village, St. Joseph County	1	15	1	1	1 558	5	34	14	1	39
White Pigeon township, St. Joseph County	1	24	3	1	3 744	9	48	33	3	48
White River township, Muskegon County	2	2	1	-	1 318	7	12	5	-	6
Whitewater township, Grand Traverse County	4	4	5	-	2 409	12	27	20	6	9

Table 6. **Population for Selected Categories of Race: 2000**—Con.

[For information on confidentiality protection, nonsampling error, and definitions, see text]

State County Place and County Subdivision	Selected combinations of two races				Race alone or in combination with one or more other races					
	White; Black or African American	White; American Indian and Alaska Native	White; Asian	Black or African American; American Indian and Alaska Native	White	Black or African American	American Indian and Alaska Native	Asian	Native Hawaiian and Other Pacific Islander	Some other race
PLACE AND COUNTY SUBDIVISION—Con.										
Whitmore Lake CDP	14	56	19	1	6 425	81	90	55	14	31
Livingston County (part)	2	23	5	-	1 700	8	31	16	1	4
Washtenaw County (part)	12	33	14	1	4 725	73	59	39	13	27
Whitney township, Arenac County	-	1	-	-	1 024	-	4	3	-	4
Whittemore city, Iosco County	-	-	-	-	470	2	4	-	-	-
Wilber township, Iosco County	-	4	-	-	727	1	7	6	-	5
Wilcox township, Newaygo County	6	10	1	2	1 092	31	30	2	-	12
Williams township, Bay County	6	18	4	-	4 424	16	33	21	10	38
Williamston city, Ingham County	5	15	9	1	3 373	14	31	35	2	28
Williamstown township, Ingham County	10	13	11	-	4 761	47	25	43	-	11
Wilmot township, Cheboygan County	-	7	1	-	799	-	35	3	-	1
Wilson township, Alpena County	-	3	-	-	2 059	6	11	-	1	4
Wilson township, Charlevoix County	2	21	3	-	1 988	4	47	4	1	4
Windsor charter township, Eaton County	23	33	16	4	6 942	261	76	47	10	134
Winfield township, Montcalm County	3	14	7	-	2 023	6	21	15	-	14
Winsor township, Huron County	2	9	2	-	2 006	9	16	11	-	26
Winterfield township, Clare County	-	2	-	-	470	-	7	-	-	13
Wise township, Isabella County	1	7	2	-	1 232	2	66	9	-	10
Wisner township, Tuscola County	-	3	1	-	737	1	8	2	1	9
Wixom city, Oakland County	27	45	45	2	12 247	381	130	440	5	359
Wolf Lake CDP, Muskegon County	36	27	8	1	4 285	83	85	15	1	74
Wolverine village, Cheboygan County	-	-	-	-	353	-	6	-	-	-
Wolverine Lake village, Oakland County	1	24	3	-	4 350	21	29	31	4	16
Woodbridge township, Hillsdale County	-	6	1	-	1 319	6	9	2	1	29
Woodhaven city, Wayne County	20	55	15	1	11 850	321	131	234	4	187
Woodhull township, Shiawassee County	5	27	3	1	3 789	16	53	13	2	21
Woodland village, Barry County	1	-	-	-	490	3	2	1	1	3
Woodland township, Barry County	4	5	4	-	2 094	7	14	11	1	21
Woodland Beach CDP, Monroe County	-	25	1	-	2 168	7	32	1	-	4
Woodstock township, Lenawee County	11	9	6	-	3 433	19	19	13	1	25
Worth township, Sanilac County	5	9	6	-	3 960	12	26	13	8	45
Wright township, Hillsdale County	4	11	1	-	1 769	8	23	3	3	4
Wright township, Ottawa County	5	18	1	-	3 167	14	38	6	-	89
Wyandotte city, Wayne County	52	204	39	16	27 400	219	366	142	20	319
Wyoming city, Kent County	424	316	162	40	60 100	4 008	884	2 256	56	3 985
Yale city, St. Clair County	-	9	1	-	2 034	3	21	1	1	22
Yankee Springs township, Barry County	8	30	7	-	4 165	20	45	15	1	32
Yates township, Lake County	20	7	-	3	400	325	20	2	-	7
York charter township, Washtenaw County	4	14	19	2	6 265	967	39	105	1	121
Ypsilanti city, Washtenaw County	241	78	47	76	14 243	7 271	309	800	41	443
Ypsilanti township, Washtenaw County	497	232	149	104	34 586	13 335	689	1 235	50	1 071
Zeeland city, Ottawa County	10	21	21	1	5 534	52	35	125	1	176
Zeeland charter township, Ottawa County	17	24	14	-	7 095	65	54	174	2	348
Zilwaukee city, Saginaw County	2	-	3	-	1 699	36	8	14	2	53
Zilwaukee township, Saginaw County	-	-	-	-	55	6	-	-	-	-

Table 7. **Households and Families: 2000**

[For information on confidentiality protection, nonsampling error, and definitions, see text]

State County County Subdivision Place	Total households	Family households: Total: Number	Family households: Total: Percent with own children under 18 years	Family households: Married-couple family: Number	Family households: Married-couple family: Percent with own children under 18 years	Family households: Female householder, no husband present: Number	Family households: Female householder, no husband present: Percent with own children under 18 years	Nonfamily households: Total	Nonfamily households: Householder living alone: Total	Nonfamily households: Householder living alone: 65 years and over	Average size: Households	Average size: Families
The State	**3 785 661**	**2 575 699**	**48.0**	**1 947 710**	**44.8**	**473 802**	**59.9**	**1 209 962**	**993 607**	**355 414**	**2.56**	**3.10**
Alcona County	5 132	3 568	29.4	3 085	25.3	299	51.5	1 564	1 366	729	2.24	2.67
Alcona township	524	361	21.6	331	18.7	14	42.9	163	154	98	2.08	2.50
Hubbard Lake CDP (part)	120	86	19.8	83	19.3	-	(X)	34	32	26	2.03	2.41
Lost Lake Woods CDP	189	128	7.8	122	5.7	3	33.3	61	59	45	1.79	2.14
Caledonia township	535	380	25.5	331	23.0	29	34.5	155	129	69	2.25	2.64
Hubbard Lake CDP (part)	268	190	14.7	173	11.0	11	27.3	78	65	38	2.09	2.42
Curtis township	608	432	27.3	368	22.6	41	51.2	176	151	66	2.25	2.66
Greenbush township	685	474	25.5	420	21.9	32	43.8	211	187	112	2.19	2.60
Gustin township	358	240	37.1	201	33.8	32	50.0	118	99	49	2.29	2.81
Lincoln village (part)	80	44	45.5	34	32.4	6	100.0	36	33	25	2.05	2.82
Harrisville city	239	132	33.3	106	24.5	20	70.0	107	99	54	1.92	2.57
Harrisville township	555	405	34.3	345	30.4	38	55.3	150	125	63	2.37	2.74
Hawes township	528	354	31.9	297	26.9	36	47.2	174	156	82	2.20	2.64
Hubbard Lake CDP (part)	103	65	15.4	60	13.3	4	25.0	38	37	18	1.80	2.23
Lincoln village (part)	99	59	35.6	44	25.0	10	60.0	40	38	20	2.02	2.49
Haynes township	308	230	32.6	199	27.6	22	72.7	78	70	38	2.35	2.71
Mikado township	397	297	37.4	255	34.1	17	64.7	100	81	38	2.60	2.97
Millen township	202	140	29.3	122	22.1	8	62.5	62	56	28	2.24	2.65
Mitchell township	193	123	18.7	110	16.4	10	30.0	70	59	32	2.05	2.54
Alger County	3 785	2 587	39.5	2 157	35.3	287	58.9	1 198	1 016	477	2.35	2.83
Au Train township	494	349	39.8	305	36.7	34	55.9	145	117	38	2.37	2.81
Burt township	243	149	21.5	132	18.9	13	30.8	94	88	52	1.98	2.52
Grand Island township	18	11	36.4	11	36.4	-	(X)	7	4	1	2.50	3.18
Limestone township	174	125	35.2	111	32.4	9	44.4	49	42	15	2.34	2.77
Mathias township	262	166	33.7	122	27.0	30	63.3	96	83	38	2.18	2.70
Munising city	1 115	655	41.5	499	34.5	114	64.0	460	405	217	2.17	2.82
Munising township	828	669	45.9	580	43.3	53	58.5	159	120	48	2.74	3.02
Onota township	146	100	26.0	93	23.7	4	50.0	46	36	13	2.12	2.50
Rock River township	505	363	39.4	304	35.2	30	56.7	142	121	55	2.39	2.82
Chatham village	98	65	47.7	55	41.8	8	75.0	33	29	13	2.36	2.92
Allegan County	38 165	28 405	50.3	23 438	47.3	3 474	65.1	9 760	7 919	2 989	2.72	3.15
Allegan city	1 831	1 186	51.0	832	43.9	279	67.4	645	563	230	2.46	3.05
Allegan township	1 574	1 157	44.2	953	39.2	144	65.3	417	348	153	2.55	2.96
Casco township	1 083	795	41.3	669	37.7	75	62.7	288	243	94	2.63	3.05
Cheshire township	857	646	49.1	510	45.9	87	62.1	211	159	61	2.72	3.09
Clyde township	708	550	47.8	447	46.5	65	53.8	158	125	45	2.97	3.33
Dorr township	2 100	1 769	56.8	1 544	56.2	156	60.3	331	270	76	3.13	3.43
Fennville city	484	350	67.4	244	66.0	78	66.7	134	113	42	3.01	3.53
Fillmore township	937	725	52.6	653	51.3	48	68.8	212	174	58	2.91	3.36
Ganges township	982	677	40.8	567	37.4	78	51.3	305	226	81	2.51	2.99
Gunplain township	2 038	1 620	48.3	1 380	45.7	165	60.0	418	313	111	2.76	3.06
Heath township	1 035	865	57.6	749	55.1	77	71.4	170	144	36	2.99	3.31
Holland city (part)	2 706	1 799	48.3	1 404	43.1	293	68.6	907	799	376	2.45	3.03
Hopkins township	876	692	51.7	594	49.5	69	66.7	184	147	62	3.00	3.40
Hopkins village	219	162	53.1	123	45.5	31	74.2	57	51	20	2.70	3.19
Laketown township	2 080	1 591	45.5	1 444	44.5	93	54.8	489	392	128	2.66	3.07
Lee township	1 313	984	57.4	700	54.9	194	67.0	329	237	73	3.09	3.48
Leighton township	1 246	1 004	51.7	877	50.3	92	58.7	242	185	66	2.93	3.29
Manlius township	899	735	51.8	647	51.2	52	57.7	164	137	37	2.93	3.27
Martin township	891	687	47.7	587	44.3	62	69.4	204	169	68	2.79	3.18
Martin village	172	127	44.9	99	36.4	19	73.7	45	37	16	2.53	2.92
Monterey township	707	559	54.9	468	52.6	56	76.8	148	118	44	2.92	3.28
Otsego city	1 553	1 063	53.1	770	46.2	222	68.5	490	408	165	2.51	3.00
Otsego township	1 771	1 390	48.4	1 149	45.3	161	64.6	381	307	129	2.73	3.06
Overisel township	869	731	50.8	675	50.2	30	60.0	138	120	55	2.98	3.30
Plainwell city	1 506	1 018	52.8	764	47.4	198	71.2	488	403	150	2.48	3.01
Salem township	1 151	942	56.2	834	56.7	72	50.0	209	172	63	3.03	3.37
Saugatuck city	549	265	37.7	206	27.7	51	76.5	284	228	66	1.93	2.62
Saugatuck township	1 581	937	41.6	760	36.8	130	63.8	644	526	215	2.20	2.82
Douglas village	587	284	39.1	209	30.6	55	61.8	303	256	112	1.91	2.60
South Haven city (part)	4	4	-	4	-	-	(X)	-	-	-	2.00	2.00
Trowbridge township	941	712	43.5	592	41.2	77	54.5	229	168	52	2.66	3.02
Valley township	680	532	43.4	449	41.6	57	59.6	148	108	32	2.68	2.98
Watson township	694	568	50.7	482	47.7	56	69.6	126	96	24	3.01	3.30
Wayland city	1 466	1 027	58.8	786	53.8	185	74.1	439	347	139	2.61	3.11
Wayland township	1 053	825	53.1	698	50.4	72	63.9	228	174	58	2.83	3.15
Alpena County	12 818	8 694	43.3	7 093	39.3	1 151	60.6	4 124	3 557	1 710	2.40	2.93
Alpena city	4 874	2 866	45.8	2 150	39.8	560	63.6	2 008	1 751	874	2.24	2.93
Alpena township	4 037	2 857	40.8	2 373	37.3	331	56.8	1 180	1 010	459	2.39	2.84
Green township	471	365	38.1	320	37.2	28	42.9	106	94	37	2.54	2.89
Long Rapids township	404	301	43.5	267	42.3	23	47.8	103	81	47	2.52	2.90
Maple Ridge township	640	491	47.0	419	43.2	45	71.1	149	124	55	2.68	3.07
Ossineke township	675	512	41.4	448	38.4	37	62.2	163	146	73	2.60	3.02
Sanborn township	838	619	44.4	514	41.2	76	61.8	219	184	92	2.54	2.96
Ossineke CDP	416	306	46.1	244	42.2	46	60.9	110	93	44	2.52	2.90
Wellington township	111	81	38.3	74	37.8	5	60.0	30	29	10	2.60	3.14
Wilson township	768	602	44.9	528	42.8	46	56.5	166	138	63	2.69	3.05
Antrim County	9 222	6 712	40.9	5 627	36.7	724	61.9	2 510	2 156	972	2.47	2.89
Banks township	675	517	46.6	450	43.1	41	63.4	158	140	64	2.63	3.00
Ellsworth village	174	132	56.8	107	53.3	18	61.1	42	36	20	2.78	3.17
Central Lake township	921	661	38.9	557	33.9	77	63.6	260	217	88	2.41	2.81
Central Lake village	388	261	46.7	211	43.1	34	67.6	127	106	37	2.47	2.97
Chestonia township	199	145	46.9	116	44.0	20	50.0	54	44	17	2.74	3.17
Custer township	397	295	39.0	256	37.5	25	40.0	102	87	36	2.49	2.90
Echo township	355	273	39.9	236	38.6	20	45.0	82	72	28	2.61	2.95
Elk Rapids township	1 206	812	38.9	676	33.4	110	66.4	394	352	187	2.26	2.78
Elk Rapids village	769	484	44.2	382	37.2	83	69.9	285	266	133	2.20	2.83
Forest Home township	790	572	37.1	505	33.3	33	63.6	218	195	98	2.35	2.76
Bellaire village (part)	210	142	46.5	118	44.1	17	70.6	68	58	20	2.34	2.85

Table 7. **Households and Families: 2000**—Con.

[For information on confidentiality protection, nonsampling error, and definitions, see text]

State County County Subdivision Place	Total households	Family households: Total: Number	Family households: Total: Percent with own children under 18 years	Family households: Married-couple family: Number	Family households: Married-couple family: Percent with own children under 18 years	Family households: Female householder, no husband present: Number	Family households: Female householder, no husband present: Percent with own children under 18 years	Nonfamily households: Total	Nonfamily households: Householder living alone: Total	Nonfamily households: Householder living alone: 65 years and over	Average size: Households	Average size: Families
Antrim County—Con.												
Helena township	408	281	28.1	238	26.5	22	45.5	127	115	43	2.15	2.57
Jordan township	323	241	49.4	196	43.4	25	72.0	82	66	28	2.71	3.08
Kearney township	661	464	46.3	359	41.2	78	64.1	197	169	66	2.41	2.89
Bellaire village (part)	279	174	50.6	113	38.1	50	72.0	105	91	33	2.20	2.76
Mancelona township	1 511	1 094	49.9	822	44.6	177	67.2	417	341	147	2.70	3.12
Mancelona village	535	367	52.6	250	45.6	81	65.4	168	137	74	2.62	3.07
Milton township	850	652	35.6	578	32.7	52	61.5	198	172	77	2.42	2.77
Star township	295	220	36.8	197	34.5	14	50.0	75	63	29	2.53	2.93
Torch Lake township	498	378	25.4	353	23.8	17	41.2	120	104	56	2.32	2.66
Warner township	133	107	53.3	88	51.1	13	53.8	26	19	8	2.92	3.20
Arenac County	6 710	4 719	41.2	3 824	35.8	605	64.1	1 991	1 713	823	2.45	2.92
Adams township	190	151	49.7	127	48.8	15	46.7	39	36	20	2.89	3.29
Arenac township	389	275	41.1	221	37.6	33	57.6	114	91	48	2.55	3.01
Au Gres city	468	285	40.4	221	32.1	46	63.0	183	164	73	2.15	2.76
Au Gres township	434	311	34.1	274	30.3	21	61.9	123	104	49	2.32	2.70
Clayton township	416	311	43.7	238	37.0	50	64.0	105	90	40	2.65	3.00
Deep River township	839	615	47.5	500	42.8	76	68.4	224	193	89	2.54	2.97
Sterling village	185	132	46.2	100	39.0	18	66.7	53	48	24	2.44	2.88
Lincoln township	384	290	41.4	230	36.5	39	61.5	94	76	41	2.62	2.96
Mason township	359	268	51.5	202	48.0	45	62.2	91	76	27	2.77	3.21
Twining village (part)	42	30	53.3	21	61.9	6	33.3	12	11	6	2.67	3.17
Moffatt township	484	327	35.5	282	31.2	32	59.4	157	137	71	2.27	2.75
Omer city	143	99	38.4	78	38.5	15	46.7	44	35	19	2.36	2.82
Sims township	503	353	25.5	313	20.4	29	62.1	150	133	57	2.17	2.56
Standish city	619	363	54.8	244	46.3	88	71.6	256	232	125	2.36	3.08
Standish township	802	576	41.1	461	36.2	79	65.8	226	187	80	2.53	2.97
Turner township	243	175	45.7	146	39.7	18	72.2	68	57	26	2.64	3.12
Turner village	45	32	75.0	25	68.0	5	100.0	13	11	6	3.09	3.63
Twining village (part)	34	22	36.4	16	18.8	5	80.0	12	10	7	2.35	2.91
Whitney township	437	320	27.5	287	23.3	19	63.2	117	102	58	2.34	2.71
Baraga County	3 353	2 223	43.9	1 727	38.7	340	62.4	1 130	989	457	2.37	2.93
Arvon township	222	151	28.5	133	26.3	11	36.4	71	65	33	2.17	2.67
Baraga township	1 178	777	51.0	584	45.4	139	64.0	401	353	157	2.49	3.10
Baraga village (part)	544	327	52.0	221	43.9	85	65.9	217	197	93	2.34	3.03
Covington township	238	158	29.1	141	27.7	6	16.7	80	71	37	2.23	2.77
L'Anse township	1 610	1 059	44.1	800	39.0	180	63.9	551	479	221	2.35	2.90
Baraga village (part)	-	-	(X)	-	(X)	-	(X)	-	-	-	-	-
L'Anse village	894	541	42.3	415	37.8	88	60.2	353	306	145	2.23	2.86
Spurr township	105	78	29.5	69	26.1	4	75.0	27	21	9	2.16	2.47
Barry County	21 035	15 994	46.3	13 481	43.0	1 612	64.3	5 041	4 104	1 613	2.68	3.06
Assyria township	714	565	39.5	499	37.9	32	43.8	149	120	39	2.68	3.02
Baltimore township	693	538	41.1	471	38.6	35	60.0	155	126	53	2.63	2.94
Barry township	1 265	987	43.9	857	41.5	85	67.1	278	226	105	2.74	3.08
Carlton township	836	658	48.9	556	45.7	69	60.9	178	141	57	2.79	3.12
Freeport village (part)	12	11	36.4	10	30.0	1	100.0	1	1	-	2.75	2.91
Castleton township	1 339	970	48.1	733	40.8	161	65.8	369	300	109	2.60	3.01
Nashville village (part)	611	421	53.7	302	47.0	97	67.0	190	151	61	2.60	3.11
Hastings city	2 759	1 827	54.2	1 377	48.8	344	69.5	932	796	379	2.50	3.08
Hastings charter township	1 015	799	42.2	693	40.1	63	61.9	216	171	71	2.74	3.06
Hope township	1 252	943	43.3	781	40.1	94	59.6	309	251	90	2.62	2.98
Irving township	901	747	51.7	649	49.5	49	69.4	154	116	31	2.98	3.25
Freeport village (part)	149	111	52.3	82	42.7	19	73.7	38	27	7	2.76	3.10
Johnstown township	1 206	915	39.0	798	36.7	70	47.1	291	238	65	2.54	2.90
Maple Grove township	510	425	46.4	385	45.2	20	65.0	85	73	27	2.86	3.15
Nashville village (part)	36	26	42.3	25	44.0	-	(X)	10	9	4	2.64	3.23
Orangeville township	1 253	953	43.0	824	40.9	80	53.8	300	236	94	2.64	3.00
Prairieville township	1 223	922	40.7	802	37.5	82	58.5	301	229	82	2.59	2.93
Rutland charter township	1 341	1 060	45.1	903	42.9	85	60.0	281	228	84	2.72	3.03
Thornapple township	2 292	1 835	54.0	1 561	51.5	181	70.2	457	381	148	2.91	3.29
Middleville village	998	712	59.4	525	54.5	127	75.6	286	245	100	2.72	3.28
Woodland township	808	596	46.1	523	43.8	49	69.4	212	177	83	2.63	3.11
Woodland village	180	134	56.0	108	51.9	20	80.0	46	40	19	2.75	3.24
Yankee Springs township	1 628	1 254	42.9	1 069	37.9	113	70.8	374	295	96	2.59	2.92
Bay County	43 930	30 039	44.9	23 586	41.0	4 803	60.0	13 891	11 935	4 981	2.47	3.00
Auburn city	842	553	49.5	424	43.4	111	67.6	289	245	81	2.37	2.97
Bangor township	6 285	4 385	43.6	3 465	39.2	684	60.7	1 900	1 643	698	2.44	2.94
Bay City city	15 208	9 316	49.4	6 449	44.0	2 228	62.2	5 892	5 009	1 950	2.38	3.04
Beaver township	968	788	44.3	707	43.3	52	48.1	180	146	61	2.86	3.17
Essexville city	1 487	1 089	46.7	894	43.6	151	61.6	398	354	205	2.53	2.98
Frankenlust township	1 053	752	36.7	685	34.9	37	54.1	301	265	97	2.40	2.88
Fraser township	1 292	1 004	40.5	858	38.6	99	52.5	288	250	119	2.61	2.97
Garfield township	604	496	44.8	421	44.2	53	49.1	108	85	32	2.87	3.14
Gibson township	398	313	46.6	260	45.8	33	51.5	85	73	26	2.83	3.21
Hampton township	4 137	2 609	45.5	2 008	39.6	453	67.5	1 528	1 325	594	2.31	2.92
Kawkawlin township	1 910	1 458	42.6	1 214	40.0	157	52.9	452	384	152	2.62	3.01
Merritt township	530	414	41.1	365	40.3	29	37.9	116	100	57	2.66	3.03
Midland city (part)	95	57	50.9	28	42.9	17	47.1	38	31	4	2.34	2.89
Monitor township	3 975	2 950	37.3	2 581	35.5	266	50.4	1 025	911	434	2.47	2.91
Mount Forest township	523	403	43.2	352	43.2	33	42.4	120	98	35	2.69	3.09
Pinconning city	609	356	50.3	239	42.7	91	63.7	253	219	120	2.26	2.93
Pinconning township	983	757	42.3	641	41.0	70	50.0	226	190	85	2.65	3.04
Portsmouth township	1 408	1 056	39.8	885	37.3	119	52.1	352	317	136	2.56	2.99
Williams township	1 623	1 283	47.3	1 110	46.1	120	54.2	340	290	95	2.75	3.13
Benzie County	6 500	4 593	40.8	3 846	36.9	500	63.2	1 907	1 567	702	2.42	2.86
Almira township	1 054	808	50.6	695	47.5	81	71.6	246	181	55	2.67	3.03
Lake Ann village	113	81	34.6	68	29.4	11	63.6	32	25	11	2.44	2.84
Benzonia township	1 205	789	36.9	661	34.0	92	50.0	416	346	191	2.25	2.76
Benzonia village	211	128	42.2	94	43.6	26	30.8	83	70	42	2.25	2.88
Beulah village	190	102	33.3	74	25.7	23	56.5	88	75	41	1.91	2.49

Table 7. **Households and Families: 2000**—Con.

[For information on confidentiality protection, nonsampling error, and definitions, see text]

State County County Subdivision Place	Total households	Family households: Total: Number	Family households: Total: Percent with own children under 18 years	Family households: Married-couple family: Number	Family households: Married-couple family: Percent with own children under 18 years	Family households: Female householder, no husband present: Number	Family households: Female householder, no husband present: Percent with own children under 18 years	Nonfamily households: Total	Nonfamily households: Householder living alone: Total	Nonfamily households: Householder living alone: 65 years and over	Average size: Households	Average size: Families
Benzie County—Con.												
Blaine township	215	154	26.6	141	23.4	9	88.9	61	50	16	2.26	2.67
Colfax township	224	170	47.6	138	47.1	17	64.7	54	46	15	2.61	3.02
Thompsonville village (part)	56	39	56.4	29	58.6	7	57.1	17	15	6	2.63	3.21
Crystal Lake township	414	304	35.2	263	32.7	26	50.0	110	98	48	2.31	2.72
Frankfort city	665	395	35.2	312	28.5	64	60.9	270	240	142	2.11	2.71
Gilmore township	341	237	46.8	182	42.9	36	63.9	104	89	38	2.49	2.98
Elberta village	190	124	48.4	84	39.3	30	70.0	66	55	19	2.41	2.90
Homestead township	790	595	44.4	484	39.0	72	69.4	195	157	63	2.63	3.00
Honor village	129	82	43.9	59	37.3	14	64.3	47	38	24	2.32	2.80
Inland township	620	437	48.7	358	44.4	50	68.0	183	135	30	2.56	3.00
Joyfield township	286	218	43.1	184	40.2	16	75.0	68	55	21	2.64	2.96
Lake township	318	227	14.1	219	14.2	5	-	91	79	47	2.00	2.32
Platte township	151	109	33.0	92	28.3	9	66.7	42	37	11	2.26	2.66
Weldon township	217	150	36.7	117	28.2	23	69.6	67	54	25	2.44	2.87
Thompsonville village (part)	124	81	49.4	56	39.3	18	66.7	43	37	21	2.50	3.07
Berrien County	63 569	43 336	45.8	32 550	40.8	8 419	62.8	20 233	17 196	6 883	2.49	3.01
Bainbridge township	1 142	833	36.9	710	34.5	80	51.3	309	258	103	2.56	2.96
Baroda township	1 117	815	47.0	684	44.4	93	62.4	302	250	81	2.54	2.99
Baroda village	362	232	52.6	187	51.9	33	57.6	130	107	37	2.35	2.92
Benton charter township	6 485	4 223	50.1	2 329	37.1	1 578	68.7	2 262	1 918	739	2.49	3.05
Benton Heights CDP	1 944	1 311	58.7	553	42.7	636	72.8	633	537	199	2.74	3.31
Fair Plain CDP (part)	1 952	1 232	46.5	723	38.2	422	58.5	720	603	159	2.38	2.93
Benton Harbor city	3 767	2 559	61.9	785	46.1	1 582	71.4	1 208	1 001	309	2.91	3.53
Berrien township	1 664	1 332	46.2	1 118	44.4	142	56.3	332	267	86	2.82	3.11
Berrien Springs village (part)	-	-	(X)	-	(X)	-	(X)	-	-	-	-	-
Eau Claire village (part)	156	121	59.5	91	57.1	19	68.4	35	25	6	3.01	3.26
Bertrand township	903	701	41.2	617	40.7	57	40.4	202	162	76	2.64	3.00
Bridgman city	998	650	46.0	537	42.6	89	58.4	348	318	109	2.31	2.92
Buchanan city	1 915	1 191	49.7	853	45.4	255	58.8	724	612	282	2.41	3.05
Buchanan township	1 317	1 023	41.5	874	39.5	101	48.5	294	240	98	2.66	3.00
Chikaming township	1 646	1 098	32.2	936	29.7	104	43.3	548	474	209	2.23	2.73
Shorewood-Tower Hills-Harbert CDP	725	484	34.9	412	30.1	46	56.5	241	215	98	2.23	2.73
Coloma city	626	447	49.4	339	45.4	86	60.5	179	155	81	2.55	3.03
Coloma charter township	2 111	1 481	42.6	1 192	39.5	220	56.8	630	540	236	2.44	2.90
Paw Paw Lake CDP (part)	1 139	780	40.5	618	36.6	133	57.9	359	309	121	2.35	2.83
Galien township	619	449	40.8	351	35.6	69	56.5	170	141	52	2.59	3.04
Galien village	223	160	50.0	104	43.3	45	60.0	63	53	23	2.63	3.14
Hagar township	1 639	1 085	44.0	877	39.8	144	61.1	554	451	147	2.41	2.94
Lake Michigan Beach CDP	635	406	47.0	305	41.6	69	60.9	229	185	53	2.38	2.93
Lake charter township	1 171	892	45.7	763	43.3	96	57.3	279	246	95	2.61	3.02
Lincoln charter township	5 486	3 997	46.9	3 444	45.5	422	57.6	1 489	1 319	524	2.52	3.00
Stevensville village	522	327	43.1	272	39.0	44	68.2	195	164	70	2.27	2.87
New Buffalo city	947	603	38.5	472	33.9	88	56.8	344	292	127	2.32	2.89
New Buffalo township	1 093	718	30.6	610	28.5	74	40.5	375	319	140	2.23	2.74
Grand Beach village	108	69	21.7	65	20.0	3	33.3	39	33	18	2.05	2.54
Michiana village	108	60	13.3	47	17.0	8	-	48	37	10	1.85	2.33
Niles city (part)	5 094	3 050	51.5	1 999	44.7	829	66.3	2 044	1 745	703	2.35	3.02
Niles township	5 252	3 745	42.6	2 913	38.2	607	59.0	1 507	1 226	545	2.52	2.95
Oronoko charter township	3 295	2 303	45.5	1 890	44.1	329	56.5	992	780	279	2.62	3.11
Berrien Springs village (part)	732	476	46.4	360	43.6	85	62.4	256	218	78	2.46	3.05
Pipestone township	842	662	43.5	541	40.9	81	58.0	180	158	70	2.72	3.05
Eau Claire village (part)	71	49	55.1	32	46.9	11	81.8	22	20	10	2.59	3.12
Royalton township	1 299	1 085	49.9	984	50.3	75	38.7	214	183	82	2.86	3.16
St. Joseph city	4 117	2 057	44.1	1 549	38.5	386	64.2	2 060	1 817	590	1.99	2.77
St. Joseph charter township	4 094	2 949	40.5	2 559	38.9	294	53.1	1 145	1 013	526	2.45	2.93
Fair Plain CDP (part)	1 335	886	36.0	697	33.3	148	48.6	449	374	169	2.35	2.88
Shoreham village	423	234	34.2	205	31.2	19	42.1	189	171	103	2.03	2.74
Sodus township	884	570	38.1	460	35.7	77	45.5	314	280	126	2.29	2.86
Three Oaks township	1 181	816	45.7	633	42.0	131	61.8	365	308	132	2.50	3.02
Three Oaks village	741	487	52.8	354	48.0	99	68.7	254	217	91	2.47	3.05
Watervliet city	719	473	54.8	321	48.3	114	64.0	246	205	115	2.55	3.09
Watervliet township	1 348	939	43.8	726	38.3	156	63.5	409	348	154	2.46	2.93
Paw Paw Lake CDP (part)	516	349	38.4	280	32.1	51	64.7	167	149	70	2.33	2.83
Weesaw township	798	590	40.2	484	37.6	60	46.7	208	170	67	2.56	2.95
Branch County	16 349	11 570	46.9	9 150	42.7	1 613	63.1	4 779	3 959	1 697	2.61	3.08
Algansee township	746	562	41.8	488	38.9	39	59.0	184	153	64	2.71	3.12
Batavia township	588	430	44.9	347	39.5	48	66.7	158	131	57	2.61	3.03
Bethel township	475	363	47.9	296	47.3	41	43.9	112	88	34	2.80	3.18
Bronson city	891	601	54.9	426	51.2	141	66.0	290	246	133	2.71	3.26
Bronson township	481	369	50.7	309	47.9	36	63.9	112	93	43	2.81	3.24
Butler township	431	349	53.0	295	51.9	34	55.9	82	69	28	3.16	3.56
California township	274	205	57.1	173	54.3	17	64.7	69	55	28	3.30	3.87
Coldwater city	4 058	2 518	53.1	1 771	48.9	525	66.9	1 540	1 296	564	2.49	3.11
Coldwater township	1 426	1 048	42.4	857	38.2	128	59.4	378	318	121	2.50	2.91
Gilead township	256	186	39.8	154	36.4	21	52.4	70	57	31	2.67	3.08
Girard township	705	529	35.9	452	33.4	50	44.0	176	148	58	2.51	2.89
Kinderhook township	643	500	39.2	442	35.5	33	69.7	143	116	49	2.51	2.83
Matteson township	493	371	39.4	305	37.0	43	41.9	122	99	47	2.61	2.99
Noble township	170	146	44.5	120	42.5	13	61.5	24	20	10	3.05	3.30
Ovid township	1 026	739	34.9	645	32.1	53	56.6	287	241	103	2.37	2.77
Quincy township	1 617	1 159	52.1	904	47.1	175	70.9	458	372	132	2.71	3.18
Quincy village	640	436	61.0	288	53.5	111	76.6	204	168	52	2.61	3.10
Sherwood township	885	658	42.6	501	36.5	96	60.4	227	177	69	2.58	2.94
Sherwood village	114	93	50.5	66	45.5	18	66.7	21	17	10	2.84	3.04
Union township	1 184	837	48.5	665	44.2	120	65.0	347	280	126	2.63	3.10
Union City village (part)	671	465	52.9	345	47.0	87	72.4	206	172	76	2.62	3.16
Calhoun County	54 100	36 249	47.4	26 840	41.8	7 033	64.0	17 851	15 024	5 676	2.47	3.01
Albion city	3 252	2 061	49.6	1 237	39.9	708	65.5	1 191	1 038	441	2.44	3.07
Albion township	466	353	38.8	295	37.6	36	41.7	113	91	43	2.55	2.91
Athens township	956	739	44.9	617	42.0	78	62.8	217	182	91	2.69	3.04
Athens village	397	299	55.2	243	52.3	40	70.0	98	83	37	2.80	3.23

Table 7. **Households and Families: 2000**—Con.

[For information on confidentiality protection, nonsampling error, and definitions, see text]

State County County Subdivision Place	Total households	Family households: Total: Number	Family households: Total: Percent with own children under 18 years	Family households: Married-couple family: Number	Family households: Married-couple family: Percent with own children under 18 years	Family households: Female householder, no husband present: Number	Family households: Female householder, no husband present: Percent with own children under 18 years	Nonfamily households: Total	Nonfamily households: Householder living alone: Total	Nonfamily households: Householder living alone: 65 years and over	Average size: Households	Average size: Families
Calhoun County—Con.												
Battle Creek city	21 348	13 360	51.7	8 947	44.5	3 429	68.3	7 988	6 745	2 577	2.43	3.04
Bedford township	3 667	2 651	41.7	2 051	38.1	456	52.4	1 016	826	327	2.52	2.94
Level Park-Oak Park CDP	1 399	1 044	41.9	814	38.3	160	49.4	355	284	114	2.57	2.95
Burlington township	734	565	41.8	457	37.6	73	56.2	169	135	54	2.63	2.94
Burlington village	142	115	43.5	90	40.0	17	58.8	27	24	9	2.85	3.13
Union City village (part)	14	10	50.0	8	37.5	2	100.0	4	4	1	2.43	2.90
Clarence township	796	599	39.1	512	35.0	45	71.1	197	163	58	2.55	2.90
Clarendon township	394	315	43.8	254	40.2	37	40.5	79	66	33	2.83	3.10
Convis township	622	475	44.0	392	42.1	51	45.1	147	125	45	2.66	3.04
Eckford township	476	370	44.1	333	43.5	25	52.0	106	86	31	2.68	3.08
Emmett township	4 834	3 266	45.2	2 539	40.3	518	61.6	1 568	1 302	362	2.44	2.96
Brownlee Park CDP (part)	894	565	50.8	341	41.1	178	62.9	329	264	88	2.49	3.04
Fredonia township	679	503	39.2	420	36.4	58	53.4	176	150	55	2.53	2.91
Homer township	1 117	797	52.7	591	48.7	135	63.0	320	270	129	2.68	3.18
Homer village	707	477	58.3	322	51.6	108	70.4	230	198	87	2.61	3.16
Lee township	430	339	50.7	269	46.8	35	71.4	91	66	29	2.88	3.17
Leroy township	1 190	938	43.7	811	42.3	88	52.3	252	206	79	2.70	3.04
Marengo township	786	623	44.3	516	42.1	74	52.7	163	140	53	2.71	3.04
Marshall city	3 111	1 935	49.6	1 508	45.5	311	63.0	1 176	1 023	467	2.33	2.98
Marshall township	1 081	875	43.7	793	42.1	54	57.4	206	178	81	2.69	3.00
Newton township	1 017	769	36.5	686	34.4	54	63.0	248	226	106	2.45	2.84
Pennfield charter township	3 532	2 469	45.1	2 010	41.5	333	59.8	1 063	900	321	2.52	3.01
Brownlee Park CDP (part)	133	94	47.9	65	40.0	25	64.0	39	34	16	2.61	3.10
Sheridan township	770	559	37.7	439	32.6	85	51.8	211	165	70	2.50	2.84
Springfield city	2 161	1 196	47.9	766	39.6	295	63.1	965	794	169	2.21	2.89
Tekonsha township	681	492	43.1	397	38.8	55	60.0	189	147	55	2.55	2.94
Tekonsha village	290	198	44.9	155	40.6	27	66.7	92	77	30	2.46	2.93
Cass County	19 676	14 298	42.7	11 447	38.7	1 955	58.4	5 378	4 455	1 848	2.56	2.98
Calvin township	784	560	42.1	431	37.6	88	61.4	224	168	68	2.60	3.03
Dowagiac city	2 421	1 541	51.6	971	43.2	453	65.1	880	772	374	2.43	3.06
Howard township	2 472	1 846	38.7	1 536	36.8	204	46.1	626	527	211	2.55	2.92
Jefferson township	872	645	40.9	549	38.1	62	56.5	227	171	62	2.65	3.06
La Grange township	1 351	909	46.2	693	41.0	160	63.1	442	382	142	2.47	3.02
Cassopolis village (part)	703	438	53.7	284	45.4	117	69.2	265	238	83	2.47	3.13
Marcellus township	1 021	752	46.9	603	43.1	99	57.6	269	226	96	2.66	3.08
Marcellus village	437	320	52.5	240	49.6	61	55.7	117	99	50	2.66	3.10
Mason township	953	733	42.4	577	37.8	103	57.3	220	159	56	2.64	2.94
Milton township	940	783	41.8	694	40.8	61	55.7	157	122	59	2.81	3.04
Newberg township	648	459	41.6	387	41.1	40	45.0	189	151	68	2.63	3.14
Niles city (part)	2	1	-	1	-	-	(X)	1	1	1	2.50	4.00
Ontwa township	2 392	1 685	43.5	1 343	38.7	220	59.5	707	578	237	2.45	2.88
Edwardsburg village	507	320	48.8	222	40.1	67	70.1	187	159	73	2.26	2.78
Penn township	747	560	35.9	450	30.7	72	56.9	187	159	64	2.54	2.91
Cassopolis village (part)	-	-	(X)	-	(X)	-	(X)	-	-	-	-	-
Vandalia village	127	102	52.0	63	49.2	28	53.6	25	20	8	3.38	3.69
Pokagon township	818	631	39.3	516	37.8	79	46.8	187	156	76	2.59	2.93
Porter township	1 523	1 135	38.6	959	33.7	92	67.4	388	311	109	2.49	2.86
Silver Creek township	1 299	959	37.2	829	35.8	95	43.2	340	293	131	2.56	3.01
Volinia township	426	322	52.8	277	50.5	27	70.4	104	87	30	2.75	3.20
Wayne township	1 007	777	44.4	631	40.4	100	64.0	230	192	64	2.72	3.05
Charlevoix County	10 400	7 306	45.3	6 072	41.0	840	66.1	3 094	2 623	1 093	2.48	2.96
Bay township	429	327	38.5	292	36.0	20	55.0	102	91	36	2.49	2.86
Boyne City city	1 468	932	49.7	728	45.1	157	67.5	536	465	220	2.38	3.01
Boyne Valley township	495	335	45.1	276	42.0	35	54.3	160	140	60	2.44	3.01
Boyne Falls village	158	98	51.0	70	45.7	16	75.0	60	51	18	2.34	2.96
Chandler township	86	62	41.9	53	39.6	5	40.0	24	19	2	2.67	3.08
Charlevoix city	1 375	812	43.5	642	36.1	132	72.7	563	487	209	2.14	2.76
Charlevoix township	662	462	46.1	385	41.0	55	72.7	200	169	78	2.50	2.98
East Jordan city	946	658	53.0	474	47.3	127	67.7	288	243	106	2.63	3.11
Evangeline township	298	226	45.1	199	44.2	13	38.5	72	61	31	2.59	3.00
Eveline township	620	490	34.1	430	30.9	36	55.6	130	107	46	2.52	2.81
Hayes township	767	578	40.5	502	37.5	46	56.5	189	147	52	2.47	2.81
Hudson township	229	179	45.8	152	41.4	17	64.7	50	43	14	2.71	3.03
Marion township	535	419	49.9	369	45.8	31	77.4	116	99	42	2.76	3.14
Melrose township	517	388	48.5	335	47.5	38	47.4	129	102	31	2.67	3.09
Norwood township	283	214	39.3	192	37.0	10	80.0	69	61	30	2.49	2.85
Peaine township	120	72	22.2	60	18.3	9	33.3	48	41	8	2.03	2.58
St. James township	138	83	41.0	76	39.5	7	57.1	55	48	19	2.22	2.93
South Arm township	670	518	43.4	462	39.8	31	64.5	152	125	57	2.60	2.96
Wilson township	762	551	52.5	445	47.2	71	78.9	211	175	52	2.65	3.14
Cheboygan County	10 835	7 579	40.9	6 284	36.2	930	65.1	3 256	2 794	1 282	2.41	2.87
Aloha township	423	322	35.4	296	35.5	15	33.3	101	84	40	2.45	2.80
Beaugrand township	484	352	39.8	294	35.7	40	55.0	132	111	54	2.39	2.79
Benton township	1 248	895	40.9	782	37.7	78	62.8	353	310	131	2.44	2.89
Burt township	312	208	19.7	187	18.7	12	8.3	104	95	56	2.10	2.57
Cheboygan city	2 146	1 349	50.6	953	41.4	320	75.6	797	679	314	2.35	2.94
Ellis township	190	150	42.0	129	38.0	13	61.5	40	31	15	2.73	3.05
Forest township	431	319	37.9	261	33.0	38	68.4	112	90	40	2.51	2.86
Grant township	428	295	27.5	269	25.7	20	50.0	133	115	61	2.21	2.63
Hebron township	118	87	44.8	68	39.7	13	53.8	31	26	11	2.57	2.98
Inverness township	914	660	45.3	548	42.7	77	58.4	254	212	85	2.49	2.93
Koehler township	444	341	39.0	299	34.4	30	66.7	103	90	38	2.59	2.95
Mackinaw township	260	166	34.3	135	28.9	24	54.2	94	81	39	2.22	2.71
Mackinaw City village (part)	149	88	31.8	69	24.6	17	52.9	61	50	19	2.14	2.66
Mentor township	317	235	34.0	200	32.5	20	35.0	82	73	33	2.46	2.86
Mullett township	545	377	38.7	324	35.5	31	54.8	168	151	77	2.35	2.84
Munro township	270	206	36.4	180	33.3	20	50.0	64	53	25	2.47	2.83
Nunda township	370	257	42.0	202	38.1	37	54.1	113	94	33	2.49	2.96
Wolverine village (part)	110	75	49.3	47	42.6	20	55.0	35	30	9	2.66	3.25
Tuscarora township	1 357	926	38.3	792	33.3	103	68.0	431	381	178	2.27	2.76
Indian River CDP	929	614	34.9	526	29.1	69	66.7	315	278	133	2.16	2.65

Table 7. **Households and Families: 2000**—Con.

[For information on confidentiality protection, nonsampling error, and definitions, see text]

State County County Subdivision Place	Total households	Family households: Total: Number	Family households: Total: Percent with own children under 18 years	Family households: Married-couple family: Number	Family households: Married-couple family: Percent with own children under 18 years	Family households: Female householder, no husband present: Number	Family households: Female householder, no husband present: Percent with own children under 18 years	Nonfamily households: Total	Nonfamily households: Householder living alone: Total	Nonfamily households: Householder living alone: 65 years and over	Average size: Households	Average size: Families
Cheboygan County—Con.												
Walker township	101	79	46.8	61	37.7	11	90.9	22	19	8	2.70	3.06
Waverly township	182	133	39.8	117	35.0	7	85.7	49	43	24	2.49	2.92
Wilmot township	295	222	50.9	187	46.0	21	81.0	73	56	20	2.80	3.19
Wolverine village (part)	21	17	52.9	14	42.9	2	100.0	4	3	1	3.14	3.35
Chippewa County	13 474	8 962	45.7	6 938	39.6	1 446	68.9	4 512	3 703	1 440	2.42	2.93
Bay Mills township	485	346	51.2	250	41.6	72	79.2	139	115	34	2.50	2.92
Bruce township	748	572	43.0	487	38.8	54	70.4	176	148	53	2.59	2.95
Chippewa township	92	66	47.0	55	41.8	7	71.4	26	23	10	2.59	3.08
Dafter township	488	368	48.1	306	45.4	39	59.0	120	101	34	2.67	3.09
Detour township	418	266	25.6	232	22.4	22	63.6	152	135	76	2.14	2.65
De Tour Village village	200	116	26.7	98	21.4	14	64.3	84	76	40	2.11	2.73
Drummond township	467	309	27.5	273	22.7	18	50.0	158	137	49	2.12	2.59
Hulbert township	89	60	28.3	48	22.9	10	50.0	29	29	19	2.37	2.67
Kinross charter township	1 156	888	63.5	623	54.7	202	85.1	268	207	47	2.94	3.30
Pickford township	607	475	39.2	430	37.7	29	55.2	132	108	49	2.61	2.97
Raber township	310	209	28.2	177	26.0	22	36.4	101	95	46	2.16	2.63
Rudyard township	491	370	53.0	298	49.3	40	67.5	121	112	45	2.67	3.08
Sault Ste. Marie city	5 742	3 301	50.1	2 289	43.7	759	68.4	2 441	1 938	765	2.28	2.92
Soo township	1 075	796	38.9	686	35.6	75	56.0	279	231	75	2.47	2.87
Sugar Island township	294	212	33.5	184	30.4	19	52.6	82	70	25	2.32	2.75
Superior township	515	384	44.8	306	36.9	49	79.6	131	109	40	2.58	2.96
Trout Lake township	212	144	29.2	126	26.2	12	41.7	68	63	37	2.17	2.65
Whitefish township	285	196	22.4	168	16.1	17	47.1	89	82	36	2.06	2.47
Clare County	12 686	8 749	40.4	7 010	34.1	1 191	65.5	3 937	3 330	1 483	2.42	2.89
Arthur township	245	192	40.6	171	37.4	12	66.7	53	45	21	2.69	3.07
Clare city (part)	1 365	776	51.7	557	42.9	179	74.9	589	518	241	2.20	2.92
Franklin township	343	239	37.2	190	29.5	27	70.4	104	89	33	2.36	2.74
Freeman township	469	347	28.0	297	21.2	31	71.0	122	94	41	2.38	2.70
Frost township	495	325	32.9	267	27.7	32	56.3	170	132	60	2.33	2.75
Garfield township	852	582	34.4	467	27.8	72	55.6	270	226	107	2.29	2.68
Grant township	1 151	875	43.3	738	40.1	85	68.2	276	234	99	2.62	3.02
Greenwood township	438	328	32.9	271	26.9	36	58.3	110	89	29	2.42	2.71
Hamilton township	812	586	36.7	488	31.1	65	63.1	226	198	82	2.44	2.86
Harrison city	857	526	43.3	394	34.3	107	71.0	331	302	156	2.24	2.83
Hatton township	333	245	49.4	203	43.8	20	70.0	88	67	24	2.77	3.16
Hayes township	2 014	1 392	41.6	1 082	33.8	220	69.1	622	511	221	2.44	2.87
Lincoln township	766	538	32.3	443	26.9	64	57.8	228	198	89	2.30	2.71
Redding township	219	153	37.3	117	28.2	15	73.3	66	54	24	2.40	2.79
Sheridan township	482	382	57.1	318	54.7	42	61.9	100	81	33	3.28	3.72
Summerfield township	217	135	25.9	114	23.7	11	18.2	82	68	31	2.09	2.53
Surrey township	1 444	985	39.9	783	34.1	149	57.0	459	391	173	2.39	2.86
Farwell village	369	214	48.1	152	41.4	50	58.0	155	128	68	2.28	2.94
Winterfield township	184	143	38.5	110	30.9	24	66.7	41	33	19	2.63	2.94
Clinton County	23 653	17 976	49.3	15 203	46.7	1 977	65.4	5 677	4 673	1 681	2.70	3.12
Bath township	2 799	2 077	50.0	1 697	46.3	275	68.7	722	546	123	2.68	3.10
Bengal township	379	316	51.6	292	53.1	14	42.9	63	57	23	3.10	3.47
Bingham township	868	692	51.2	589	49.1	75	64.0	176	139	43	2.87	3.23
Dallas township	781	607	51.7	546	51.6	43	55.8	174	147	69	2.97	3.46
Fowler village	428	307	49.5	266	48.5	30	60.0	121	102	48	2.64	3.19
De Witt city	1 624	1 307	62.7	1 070	59.4	183	80.9	317	264	71	2.89	3.25
De Witt township	4 839	3 450	45.0	2 824	40.9	442	62.9	1 389	1 135	350	2.49	2.94
Duplain township	866	637	47.3	540	43.3	68	67.6	229	195	111	2.68	3.16
Elsie village	414	288	46.9	229	40.2	46	73.9	126	110	68	2.53	3.05
Eagle township	848	689	44.7	629	43.7	34	52.9	159	127	35	2.75	3.06
Eagle village	46	35	48.6	33	45.5	-	(X)	11	7	4	2.83	3.26
East Lansing city (part)	7	4	25.0	4	25.0	-	(X)	3	3	-	2.14	3.00
Essex township	635	510	51.0	445	49.4	44	56.8	125	104	51	2.85	3.20
Maple Rapids village	246	176	50.6	137	46.7	28	60.7	70	60	29	2.61	3.09
Grand Ledge city (part)	3	3	33.3	3	33.3	-	(X)	-	-	-	3.00	3.00
Greenbush township	743	622	44.2	552	44.0	46	52.2	121	108	48	2.82	3.11
Lebanon township	219	184	53.3	162	54.9	12	58.3	35	31	14	3.22	3.59
Hubbardston village (part)	13	13	38.5	9	33.3	4	50.0	-	-	-	3.23	3.23
Olive township	826	670	42.7	593	43.5	47	31.9	156	134	56	2.81	3.15
Ovid township	1 225	927	49.9	749	48.3	131	59.5	298	239	93	2.77	3.19
Ovid village (part)	574	400	54.8	293	52.6	85	61.2	174	135	48	2.63	3.13
Riley township	611	507	48.7	456	46.3	28	82.1	104	74	26	2.87	3.13
St. Johns city	2 994	2 001	51.5	1 556	46.5	352	71.6	993	853	379	2.43	3.01
Victor township	1 139	930	49.9	835	47.9	59	71.2	209	169	42	2.87	3.20
Watertown township	1 469	1 214	46.9	1 088	45.6	93	55.9	255	214	78	2.81	3.11
Westphalia township	778	629	48.8	573	48.3	31	54.8	149	134	69	2.90	3.29
Westphalia village	342	251	44.6	228	43.9	16	50.0	91	85	47	2.56	3.07
Crawford County	5 625	4 037	41.9	3 242	35.9	545	66.1	1 588	1 350	592	2.45	2.87
Beaver Creek township	603	459	37.3	381	34.4	46	47.8	144	125	53	2.46	2.81
Frederic township	555	398	43.2	312	34.0	55	74.5	157	132	54	2.50	2.91
Grayling city	828	482	52.7	310	40.6	135	76.3	346	317	168	2.24	2.94
Grayling township	2 420	1 804	43.6	1 467	38.7	227	63.0	616	502	206	2.55	2.91
Lovells township	283	180	27.2	158	21.5	17	70.6	103	88	43	2.04	2.48
Maple Forest township	201	157	30.6	133	28.6	17	47.1	44	36	12	2.48	2.75
South Branch township	735	557	37.5	481	33.3	48	64.6	178	150	56	2.51	2.88
Delta County	15 836	10 684	44.1	8 834	40.2	1 317	64.8	5 152	4 440	2 066	2.40	2.93
Baldwin township	306	218	38.1	194	37.1	18	50.0	88	83	32	2.44	2.95
Bark River township	612	479	48.0	407	44.2	50	68.0	133	118	44	2.68	3.05
Bay de Noc township	153	105	21.9	98	20.4	4	50.0	48	39	14	2.15	2.56
Brampton township	430	322	38.8	294	38.4	19	52.6	108	93	34	2.49	2.92
Cornell township	217	172	33.7	158	33.5	7	57.1	45	36	7	2.56	2.88
Ensign township	327	236	38.6	211	35.5	15	66.7	91	77	25	2.39	2.82
Escanaba city	5 800	3 297	46.8	2 445	40.0	651	69.0	2 503	2 148	1 049	2.19	2.88
Escanaba township	1 290	1 038	48.5	929	47.1	70	57.1	252	212	79	2.76	3.11
Fairbanks township	143	94	29.8	81	27.2	10	40.0	49	43	20	2.24	2.76

Table 7. **Households and Families: 2000**—Con.

[For information on confidentiality protection, nonsampling error, and definitions, see text]

State County County Subdivision Place	Total households	Family households: Total: Number	Family households: Total: Percent with own children under 18 years	Family households: Married-couple family: Number	Family households: Married-couple family: Percent with own children under 18 years	Family households: Female householder, no husband present: Number	Family households: Female householder, no husband present: Percent with own children under 18 years	Nonfamily households: Total	Nonfamily households: Householder living alone: Total	Nonfamily households: Householder living alone: 65 years and over	Average size: Households	Average size: Families
Delta County—Con.												
Ford River township	909	675	38.2	591	36.2	49	55.1	234	191	71	2.47	2.84
Garden township	348	250	34.4	219	30.6	18	50.0	98	85	44	2.35	2.74
Garden village	104	74	39.2	62	29.0	5	80.0	30	26	18	2.31	2.70
Gladstone city	2 126	1 393	45.4	1 119	40.3	210	68.1	733	655	342	2.36	2.94
Maple Ridge township	336	235	37.9	196	35.2	25	52.0	101	90	41	2.40	2.90
Masonville township	771	549	39.7	460	37.0	57	52.6	222	194	92	2.41	2.87
Nahma township	221	154	28.6	141	26.2	8	50.0	67	60	36	2.26	2.73
Wells township	1 847	1 467	47.6	1 291	46.1	106	62.3	380	316	136	2.72	3.07
Dickinson County	11 386	7 579	46.5	6 246	42.5	951	67.2	3 807	3 350	1 698	2.37	2.93
Breen township	201	145	35.9	127	33.1	10	60.0	56	53	28	2.38	2.86
Breitung township	2 354	1 728	42.8	1 534	40.8	125	57.6	626	538	283	2.50	2.94
Quinnesec CDP	436	356	46.9	308	44.2	28	64.3	80	63	33	2.71	2.98
Felch township	274	205	48.3	182	48.9	10	40.0	69	59	24	2.65	3.08
Iron Mountain city	3 458	2 147	48.3	1 689	43.6	331	65.9	1 311	1 151	560	2.29	2.94
Kingsford city	2 352	1 498	49.3	1 191	42.3	249	81.1	854	764	405	2.28	2.87
Norway city	1 288	813	47.5	632	42.6	131	62.6	475	425	230	2.30	2.91
Norway township	630	469	47.1	400	44.3	44	61.4	161	139	67	2.58	3.01
Sagola township	475	323	44.6	274	43.8	27	48.1	152	134	66	2.46	3.04
Waucedah township	325	233	44.6	202	42.1	22	63.6	92	80	32	2.46	2.95
West Branch township	29	18	33.3	15	26.7	2	50.0	11	7	3	2.31	2.78
Eaton County	40 167	28 251	48.1	22 622	44.1	4 123	65.3	11 916	9 849	3 360	2.54	3.03
Bellevue township	1 161	895	45.0	741	41.6	109	66.1	266	241	101	2.70	3.09
Bellevue village	525	372	47.8	277	41.2	75	70.7	153	137	63	2.59	3.11
Benton township	991	815	41.1	704	38.5	82	54.9	176	133	42	2.72	2.96
Brookfield township	538	399	44.4	353	41.6	26	65.4	139	110	39	2.66	3.09
Carmel township	923	767	43.8	684	41.8	55	60.0	156	120	43	2.83	3.08
Charlotte city	3 249	2 125	52.2	1 517	45.9	451	66.5	1 124	957	392	2.45	3.02
Chester township	648	517	42.6	464	40.9	29	48.3	131	112	55	2.74	3.09
Delta charter township	12 559	8 075	44.2	6 545	40.8	1 177	60.9	4 484	3 697	1 136	2.33	2.92
Waverly CDP	6 866	4 303	46.8	3 389	43.2	717	62.8	2 563	2 121	733	2.34	2.96
Eaton township	1 531	1 249	47.2	1 063	45.2	120	56.7	282	239	99	2.76	3.04
Eaton Rapids city	2 067	1 399	58.7	988	53.1	288	72.6	668	567	252	2.57	3.11
Eaton Rapids township	1 328	1 079	49.7	949	47.6	84	64.3	249	194	57	2.85	3.15
Grand Ledge city (part)	3 259	2 122	52.1	1 569	47.2	425	68.7	1 137	945	314	2.39	2.95
Hamlin township	1 045	849	49.2	742	47.2	64	67.2	196	152	46	2.83	3.12
Kalamo township	622	488	45.3	430	43.3	29	55.2	134	106	35	2.78	3.13
Lansing city (part)	1 954	1 163	63.1	591	54.7	473	74.6	791	659	90	2.46	3.18
Olivet city	474	294	63.3	190	55.3	80	81.3	180	133	31	2.58	3.20
Oneida charter township	1 352	1 051	46.2	948	45.6	68	45.6	301	256	147	2.74	3.13
Potterville city	802	573	61.6	404	55.7	139	76.3	229	184	39	2.70	3.18
Roxand township	658	529	47.8	450	46.0	50	60.0	129	97	43	2.88	3.17
Mulliken village	195	152	52.6	125	48.0	20	75.0	43	30	11	2.83	3.13
Sunfield township	777	619	44.7	521	43.0	54	57.4	158	129	45	2.78	3.12
Sunfield village	222	156	51.9	109	47.7	31	64.5	66	53	21	2.66	3.16
Vermontville township	749	589	48.4	478	44.1	72	63.9	160	131	63	2.80	3.15
Vermontville village	287	216	55.1	160	47.5	38	78.9	71	59	28	2.73	3.14
Walton township	699	564	50.5	497	48.7	36	69.4	135	108	39	2.85	3.15
Windsor charter township	2 781	2 090	42.3	1 794	39.3	212	59.9	691	579	252	2.57	2.98
Dimondale village	473	377	53.3	319	51.4	45	68.9	96	75	22	2.82	3.19
Emmet County	12 577	8 527	46.7	7 030	42.9	1 067	65.8	4 050	3 387	1 262	2.44	2.97
Bear Creek township	2 001	1 417	51.0	1 179	47.4	174	68.4	584	477	233	2.57	3.07
Bliss township	234	167	41.9	141	41.1	18	50.0	67	59	20	2.44	2.93
Carp Lake township	339	226	42.5	190	38.9	18	50.0	113	90	26	2.38	2.91
Center township	192	137	51.8	107	53.3	18	38.9	55	46	10	2.55	3.05
Cross Village township	132	87	23.0	75	18.7	7	71.4	45	37	15	2.20	2.67
Friendship township	333	240	42.5	213	40.8	13	53.8	93	81	21	2.53	2.99
Harbor Springs city	683	384	40.9	314	36.0	53	66.0	299	269	123	2.14	2.88
Littlefield township	1 116	792	44.7	628	39.6	106	66.0	324	260	87	2.49	2.89
Alanson village	323	207	49.3	156	41.0	38	71.1	116	95	33	2.43	2.93
Little Traverse township	978	707	45.7	593	42.8	80	58.8	271	222	63	2.47	2.89
McKinley township	459	330	52.7	256	48.0	50	70.0	129	101	40	2.76	3.25
Pellston village (part)	211	158	54.4	117	50.4	27	63.0	53	41	15	2.85	3.24
Maple River township	434	353	47.6	306	45.4	24	50.0	81	56	19	2.84	3.09
Pellston village (part)	49	42	64.3	39	64.1	2	50.0	7	3	-	3.47	3.64
Petoskey city	2 700	1 448	51.3	1 075	44.7	296	72.3	1 252	1 063	394	2.14	2.89
Pleasantview township	313	224	50.0	195	45.6	21	81.0	89	70	14	2.58	3.04
Readmond township	198	149	37.6	133	34.6	10	50.0	49	41	7	2.49	2.85
Resort township	894	722	45.6	625	43.4	72	62.5	172	143	50	2.77	3.09
Springvale township	613	488	48.6	418	47.8	52	50.0	125	101	24	2.81	3.14
Wawatam township	329	208	36.5	174	30.5	24	79.2	121	105	54	2.14	2.66
Mackinaw City village (part)	255	156	37.8	127	30.7	21	81.0	99	89	45	2.11	2.67
West Traverse township	629	448	38.4	408	35.8	31	67.7	181	166	62	2.30	2.77
Genesee County	169 825	115 956	49.4	80 574	43.7	27 702	64.1	53 869	45 105	15 363	2.54	3.07
Argentine township	2 293	1 808	54.8	1 537	53.8	183	60.1	485	368	85	2.82	3.18
Argentine CDP	843	638	51.4	531	48.6	74	63.5	205	156	28	2.64	3.04
Atlas township	2 442	2 054	52.9	1 863	52.2	124	59.7	388	325	92	2.94	3.24
Goodrich village	494	386	56.7	329	54.1	43	76.7	108	102	28	2.70	3.12
Burton city	11 699	8 164	50.2	6 061	46.0	1 493	63.9	3 535	2 960	1 055	2.58	3.08
Clayton township	2 760	2 183	46.1	1 835	44.3	240	57.9	577	489	174	2.72	3.07
Lennon village (part)	28	24	54.2	22	54.5	2	50.0	4	3	2	3.04	3.25
Clio city	1 093	659	48.1	441	39.5	170	68.2	434	358	114	2.27	2.88
Davison city	2 496	1 464	51.0	1 040	45.1	337	67.1	1 032	918	445	2.21	2.92
Davison township	7 455	4 734	47.8	3 745	42.4	746	69.6	2 721	2 185	573	2.37	2.97
Fenton city	4 335	2 711	52.6	2 103	48.8	468	67.1	1 624	1 332	484	2.38	3.01
Fenton township	4 883	3 802	44.7	3 324	43.6	304	53.3	1 081	865	247	2.66	3.02
Lake Fenton CDP	1 886	1 433	41.1	1 222	40.2	136	45.6	453	368	117	2.58	2.97
Flint city	48 744	30 258	54.0	14 125	43.4	13 408	65.8	18 486	15 532	4 835	2.51	3.16
Flint township	13 972	9 025	47.1	6 364	40.5	2 084	63.3	4 947	4 257	1 767	2.36	2.94
Flushing city	3 435	2 367	43.1	1 916	39.5	352	57.7	1 068	976	490	2.38	2.92
Flushing township	3 722	2 966	46.1	2 559	44.2	273	58.6	756	626	232	2.73	3.08

Table 7. **Households and Families: 2000**—Con.

[For information on confidentiality protection, nonsampling error, and definitions, see text]

State County County Subdivision Place	Total households	Family households: Total: Number	Family households: Total: Percent with own children under 18 years	Family households: Married-couple family: Number	Family households: Married-couple family: Percent with own children under 18 years	Family households: Female householder, no husband present: Number	Family households: Female householder, no husband present: Percent with own children under 18 years	Nonfamily households: Total	Nonfamily households: Householder living alone: Total	Nonfamily households: Householder living alone: 65 years and over	Average size: Households	Average size: Families
Genesee County—Con.												
Forest township	1 706	1 372	44.4	1 167	42.7	134	52.2	334	272	90	2.77	3.07
Otisville village	343	245	53.9	178	47.8	49	65.3	98	82	31	2.57	2.99
Otter Lake village (part)	17	16	43.8	12	41.7	1	-	1	-	-	3.59	3.56
Gaines township	2 269	1 892	45.2	1 638	44.0	164	54.9	377	308	107	2.85	3.12
Gaines village	143	99	48.5	73	39.7	17	58.8	44	37	12	2.56	2.99
Genesee township	9 203	6 617	49.0	4 713	44.2	1 376	60.6	2 586	2 153	908	2.62	3.07
Beecher CDP (part)	1 004	684	46.3	335	36.7	273	54.2	320	249	89	2.66	3.15
Grand Blanc city	3 542	2 154	50.9	1 751	47.5	300	67.0	1 388	1 191	414	2.29	2.98
Grand Blanc township	11 793	8 182	48.2	6 792	46.2	1 013	59.5	3 611	2 970	693	2.50	3.02
Linden city	1 165	822	43.7	696	39.4	97	70.1	343	288	147	2.45	2.92
Montrose city	625	430	51.4	322	44.4	86	72.1	195	169	82	2.56	3.09
Montrose township	2 089	1 733	50.1	1 404	46.2	227	65.6	356	278	110	2.95	3.19
Mount Morris city	1 312	827	55.6	543	51.6	226	62.8	485	400	138	2.43	3.04
Mount Morris township	8 815	6 359	48.8	3 847	39.4	2 024	65.9	2 456	2 071	746	2.68	3.13
Beecher CDP (part)	3 472	2 595	55.2	1 124	40.6	1 237	69.7	877	738	228	2.90	3.30
Mundy township	4 876	3 583	40.5	3 024	38.0	402	52.2	1 293	1 086	397	2.49	2.91
Richfield township	2 967	2 358	46.2	1 940	43.9	289	57.8	609	488	153	2.75	3.07
Swartz Creek city	2 233	1 460	42.9	1 085	35.6	307	64.2	773	683	296	2.27	2.82
Thetford township	2 975	2 300	48.2	1 828	45.5	341	58.7	675	536	147	2.77	3.12
Vienna township	4 926	3 672	44.8	2 911	41.0	534	59.7	1 254	1 021	342	2.61	3.00
Gladwin County	10 561	7 616	37.6	6 387	32.7	847	62.9	2 945	2 532	1 183	2.43	2.85
Beaverton city	496	291	49.8	206	38.8	69	73.9	205	196	95	2.23	2.96
Beaverton township	658	534	45.7	454	43.4	50	54.0	124	108	44	2.74	3.01
Bentley township	327	255	40.8	212	35.8	28	64.3	72	59	25	2.60	2.91
Billings township	1 172	791	36.2	634	30.1	108	64.8	381	307	118	2.31	2.76
Bourret township	211	144	26.4	134	23.9	6	50.0	67	60	35	2.23	2.69
Buckeye township	495	372	46.0	295	40.7	43	67.4	123	99	44	2.69	3.07
Butman township	853	690	21.2	630	17.6	30	46.7	163	142	68	2.28	2.51
Clement township	471	320	23.1	289	19.7	24	54.2	151	134	66	2.10	2.53
Gladwin city	1 234	741	52.1	522	45.4	174	69.5	493	446	244	2.28	2.97
Gladwin township	345	273	48.4	241	46.9	20	60.0	72	65	33	3.01	3.42
Grim township	49	39	38.5	30	33.3	4	100.0	10	7	2	2.63	2.90
Grout township	654	516	41.7	443	38.4	45	55.6	138	112	55	2.81	3.14
Hay township	601	404	34.2	333	30.0	47	61.7	197	156	68	2.33	2.79
Sage township	986	776	39.7	669	35.9	78	60.3	210	182	84	2.60	2.93
Secord township	551	383	18.5	339	14.5	30	50.0	168	152	66	2.05	2.41
Sherman township	429	310	32.6	269	28.3	33	57.6	119	95	44	2.39	2.72
Tobacco township	1 029	777	36.8	687	33.8	58	62.1	252	212	92	2.47	2.85
Gogebic County	7 425	4 581	39.6	3 644	35.1	688	57.8	2 844	2 542	1 376	2.20	2.81
Bessemer city	976	570	43.9	450	38.2	96	65.6	406	373	208	2.17	2.88
Bessemer township	578	363	36.4	297	35.0	46	37.0	215	198	114	2.20	2.79
Erwin township	146	105	38.1	91	42.9	12	8.3	41	38	10	2.45	2.95
Ironwood city	2 841	1 625	43.4	1 205	36.3	319	63.6	1 216	1 077	590	2.16	2.84
Ironwood township	1 024	699	36.9	597	35.2	71	49.3	325	290	156	2.27	2.76
Marenisco township	264	186	36.0	163	35.6	18	44.4	78	67	26	2.37	2.84
Wakefield city	883	536	35.8	442	33.3	64	51.6	347	312	190	2.15	2.76
Wakefield township	161	111	30.6	93	30.1	12	41.7	50	42	19	2.26	2.70
Watersmeet township	552	386	34.5	306	27.5	50	66.0	166	145	63	2.30	2.73
Grand Traverse County	30 396	20 726	48.1	16 917	44.6	2 799	63.7	9 670	7 608	2 748	2.49	2.99
Acme township	1 667	1 232	45.2	1 088	43.8	96	56.3	435	355	166	2.56	2.99
Blair township	2 295	1 684	54.0	1 278	50.2	283	66.4	611	424	81	2.80	3.18
East Bay township	3 694	2 738	53.1	2 279	51.2	317	62.8	956	729	187	2.68	3.09
Fife Lake township	562	398	44.5	331	38.4	43	72.1	164	133	53	2.48	2.91
Fife Lake village	185	121	54.5	95	47.4	18	77.8	64	52	21	2.52	3.07
Garfield township	5 745	3 547	44.5	2 762	38.8	617	63.9	2 198	1 835	757	2.28	2.86
Grant township	369	274	43.8	230	40.9	26	50.0	95	82	29	2.57	2.98
Green Lake township	1 942	1 419	47.6	1 197	44.2	157	66.2	523	397	104	2.58	3.00
Long Lake township	2 742	2 110	55.4	1 825	53.1	207	71.5	632	456	117	2.77	3.15
Mayfield township	439	339	47.5	282	45.0	45	60.0	100	78	21	2.88	3.20
Paradise township	1 374	1 083	58.0	863	54.2	152	73.0	291	219	75	3.01	3.32
Kingsley village	501	375	63.5	282	57.1	75	82.7	126	95	33	2.90	3.31
Peninsula township	2 131	1 626	36.0	1 501	34.8	101	52.5	505	438	223	2.45	2.84
Traverse City city (part)	6 383	3 447	45.2	2 543	39.8	703	61.2	2 936	2 293	879	2.15	2.82
Union township	157	117	46.2	104	44.2	8	62.5	40	32	4	2.62	3.04
Whitewater township	896	712	47.5	634	45.6	44	56.8	184	137	52	2.72	3.02
Gratiot County	14 501	10 401	47.4	8 356	42.9	1 478	65.7	4 100	3 438	1 556	2.57	3.02
Alma city	3 220	2 022	51.6	1 467	43.8	443	72.2	1 198	981	416	2.39	2.98
Arcada township	655	495	44.8	425	43.1	53	56.6	160	140	73	2.60	3.01
Bethany township	518	396	46.5	353	43.9	27	59.3	122	98	53	2.73	3.13
Elba township	526	390	43.6	315	41.0	44	54.5	136	122	61	2.57	3.00
Ashley village	193	141	46.1	109	41.3	18	55.6	52	45	23	2.51	2.91
Emerson township	353	282	45.0	253	42.7	19	52.6	71	63	38	2.71	3.05
Fulton township	884	671	44.3	569	41.8	72	54.2	213	170	81	2.68	3.06
Perrinton village	166	114	45.6	87	43.7	20	50.0	52	46	25	2.64	3.20
Hamilton township	182	137	48.2	115	47.0	17	52.9	45	34	19	2.70	3.12
Ithaca city	1 211	818	51.2	610	45.4	152	67.1	393	357	166	2.47	3.04
Lafayette township	239	184	48.4	152	45.4	21	52.4	55	46	25	2.69	3.05
Newark township	399	314	45.9	271	44.3	24	54.2	85	73	30	2.78	3.12
New Haven township	351	270	50.4	244	49.6	16	50.0	81	66	24	2.82	3.23
North Shade township	237	197	48.7	176	48.3	17	47.1	40	31	13	2.98	3.28
North Star township	369	290	37.9	248	34.3	23	65.2	79	67	30	2.64	2.95
Pine River township	912	704	43.2	603	39.6	69	56.5	208	175	80	2.61	2.96
St. Louis city	1 468	964	47.9	699	40.6	196	72.4	504	433	185	2.39	2.92
Seville township	866	662	50.5	544	47.1	78	64.1	204	157	62	2.70	3.05
Sumner township	698	553	45.4	446	41.5	74	67.6	145	105	50	2.72	2.98
Washington township	335	268	37.3	234	35.9	23	47.8	67	58	26	2.71	3.04
Wheeler township	1 078	784	47.6	632	42.9	110	67.3	294	262	124	2.58	3.06
Breckenridge village	543	360	53.3	262	47.3	76	72.4	183	165	87	2.47	3.05

Table 7. **Households and Families: 2000**—Con.

[For information on confidentiality protection, nonsampling error, and definitions, see text]

State County County Subdivision Place	Total households	Family households: Total: Number	Family households: Total: Percent with own children under 18 years	Family households: Married-couple family: Number	Family households: Married-couple family: Percent with own children under 18 years	Family households: Female householder, no husband present: Number	Family households: Female householder, no husband present: Percent with own children under 18 years	Nonfamily households: Total	Nonfamily households: Householder living alone: Total	Nonfamily households: Householder living alone: 65 years and over	Average size: Households	Average size: Families
Hillsdale County	17 335	12 544	45.5	10 392	41.6	1 462	63.6	4 791	3 976	1 619	2.60	3.05
Adams township	941	707	43.8	599	40.9	65	63.1	234	180	75	2.65	3.03
North Adams village	204	144	45.1	116	42.2	14	57.1	60	53	20	2.52	3.01
Allen township	599	447	47.7	394	45.4	31	61.3	152	127	54	2.72	3.16
Allen village	87	59	47.5	50	46.0	5	60.0	28	25	14	2.59	3.22
Amboy township	457	350	38.6	322	35.1	15	73.3	107	90	29	2.65	3.01
Cambria township	986	726	43.7	604	39.2	73	61.6	260	211	75	2.58	2.97
Camden township	730	535	49.9	434	46.1	64	71.9	195	162	75	2.84	3.31
Camden village	198	134	59.0	91	51.6	28	85.7	64	51	26	2.78	3.36
Montgomery village	137	99	55.6	73	47.9	14	78.6	38	34	17	2.72	3.09
Fayette township	1 303	925	44.4	781	39.6	107	72.0	378	327	146	2.47	2.95
Jonesville village	926	623	46.1	501	39.9	93	73.1	303	268	122	2.39	2.92
Hillsdale city	3 067	1 782	52.0	1 273	46.3	386	67.1	1 285	1 060	417	2.33	3.01
Hillsdale township	734	594	38.4	517	36.8	51	45.1	140	109	46	2.65	2.89
Jefferson township	1 210	895	44.0	733	39.0	105	62.9	315	251	96	2.59	2.99
Litchfield city	568	363	53.4	271	45.8	65	75.4	205	181	86	2.40	3.04
Litchfield township	357	286	35.0	251	33.1	21	42.9	71	59	21	2.69	2.94
Moscow township	522	411	46.0	353	44.5	33	57.6	111	91	39	2.76	3.10
Pittsford township	574	455	45.9	402	45.0	36	55.6	119	103	44	2.75	3.09
Ransom township	324	257	50.6	222	49.5	18	61.1	67	58	21	2.97	3.34
Reading city	407	294	60.5	209	54.1	63	76.2	113	97	49	2.79	3.25
Reading township	711	525	40.2	463	38.4	38	50.0	186	155	56	2.47	2.89
Scipio township	619	488	47.5	401	44.1	59	62.7	131	104	31	2.93	3.26
Somerset township	1 687	1 312	36.8	1 162	34.9	107	46.7	375	313	131	2.53	2.88
Wheatland township	457	362	44.8	310	43.5	31	45.2	95	85	30	2.75	3.11
Woodbridge township	415	338	54.7	293	50.5	31	80.6	77	64	30	3.21	3.57
Wright township	667	492	46.7	398	42.0	63	66.7	175	149	68	2.68	3.13
Waldron village	231	153	54.2	110	48.2	33	66.7	78	67	24	2.54	3.13
Houghton County	13 793	8 143	44.3	6 553	40.8	1 109	60.1	5 650	4 492	1 908	2.39	3.04
Adams township	1 011	631	47.5	480	45.0	104	55.8	380	317	147	2.48	3.19
South Range village	347	192	38.0	141	31.2	38	57.9	155	133	65	2.09	2.78
Calumet township	2 892	1 698	45.9	1 326	41.9	271	60.9	1 194	1 079	526	2.33	3.14
Calumet village	387	137	56.9	77	48.1	48	72.9	250	225	100	1.85	3.12
Copper City village	82	57	54.4	48	45.8	7	100.0	25	22	12	2.50	3.04
Laurium village	897	541	46.8	419	43.4	91	58.2	356	332	175	2.36	3.14
Chassell township	728	506	40.3	433	37.9	45	57.8	222	195	97	2.49	3.06
Duncan township	146	84	25.0	70	24.3	10	30.0	62	56	29	1.92	2.50
Elm River township	70	57	28.1	46	23.9	4	50.0	13	12	6	2.41	2.63
Franklin township	500	345	45.5	286	42.7	33	66.7	155	132	47	2.59	3.19
Hancock city	1 769	903	45.7	693	42.9	162	54.3	866	687	263	2.22	2.97
Hancock township	156	113	37.2	105	36.2	4	50.0	43	37	20	2.62	3.14
Houghton city	2 114	877	50.7	668	44.8	167	75.4	1 237	745	257	2.34	2.94
Laird township	253	170	42.4	149	43.6	11	27.3	83	74	25	2.49	3.12
Osceola township	779	523	42.1	425	37.9	62	58.1	256	208	93	2.44	2.98
Hubbell CDP (part)	150	106	41.5	90	40.0	6	33.3	44	39	21	2.45	2.94
Portage township	1 257	804	43.9	671	41.6	79	57.0	453	338	123	2.49	3.04
Quincy township	105	63	33.3	54	29.6	5	80.0	42	37	14	2.30	2.92
Schoolcraft township	798	530	42.1	436	38.1	71	63.4	268	248	129	2.33	2.93
Lake Linden village (part)	485	307	41.7	237	35.9	56	64.3	178	165	92	2.23	2.84
Stanton township	475	316	44.9	268	42.2	32	56.3	159	135	44	2.67	3.36
Torch Lake township	740	523	37.7	443	34.3	49	46.9	217	192	88	2.40	2.86
Hubbell CDP (part)	261	180	47.2	129	46.5	33	42.4	81	66	37	2.49	2.96
Lake Linden village (part)	-	-	(X)	-	(X)	-	(X)	-	-	-	-	-
Huron County	14 597	10 141	41.8	8 554	38.9	1 086	56.7	4 456	3 978	2 053	2.42	2.95
Bad Axe city	1 418	878	51.1	642	46.6	183	62.8	540	475	214	2.31	2.95
Bingham township	680	481	48.0	407	45.5	54	66.7	199	178	78	2.55	3.10
Ubly village	374	236	44.5	183	39.3	43	67.4	138	125	53	2.30	2.94
Bloomfield township	191	151	40.4	134	40.3	13	38.5	40	33	20	2.80	3.16
Brookfield township	329	226	45.1	188	42.6	24	45.8	103	80	52	2.53	3.04
Owendale village	101	69	58.0	51	54.9	11	54.5	32	28	14	2.52	3.13
Caseville township	1 286	864	26.4	748	21.5	75	52.0	422	373	203	2.10	2.55
Caseville village	432	241	34.0	194	28.9	28	50.0	191	170	101	2.01	2.68
Chandler township	176	146	47.3	126	46.8	16	43.8	30	25	10	2.84	3.15
Colfax township	702	513	43.5	434	40.6	62	56.5	189	159	65	2.59	3.05
Dwight township	354	248	48.4	201	45.8	28	50.0	106	96	56	2.61	3.15
Kinde village (part)	142	91	54.9	66	48.5	14	64.3	51	45	29	2.46	3.10
Fairhaven township	537	354	44.9	284	44.0	53	47.2	183	163	63	2.33	2.90
Gore township	62	41	31.7	37	27.0	4	75.0	21	19	13	2.21	2.78
Grant township	307	237	46.0	200	41.5	20	65.0	70	60	25	2.69	3.06
Harbor Beach city	774	504	45.2	398	40.2	79	62.0	270	250	130	2.31	2.92
Hume township	369	233	35.6	207	33.8	15	66.7	136	119	64	2.17	2.76
Huron township	191	143	27.3	130	25.4	7	57.1	48	47	23	2.21	2.61
Lake township	483	320	21.9	294	19.7	14	42.9	163	150	96	2.06	2.53
Lincoln township	335	249	42.2	212	41.5	24	58.3	86	69	38	2.59	3.00
Kinde village (part)	67	54	48.1	42	40.5	9	88.9	13	13	6	2.73	3.11
McKinley township	201	155	34.2	142	35.2	7	-	46	42	26	2.50	2.92
Meade township	304	234	44.0	193	42.5	22	50.0	70	63	33	2.59	2.97
Kinde village (part)	-	-	(X)	-	(X)	-	(X)	-	-	-	-	-
Oliver township	644	456	47.1	362	41.4	69	72.5	188	166	86	2.48	2.97
Elkton village	368	247	47.8	180	38.3	50	76.0	121	110	56	2.35	2.90
Paris township	204	139	51.8	122	53.3	8	50.0	65	61	32	2.73	3.45
Pointe Aux Barques township	5	2	100.0	1	100.0	1	100.0	3	3	2	2.00	3.00
Port Austin township	760	471	28.9	400	25.5	54	46.3	289	269	142	2.07	2.63
Port Austin village	370	206	29.6	166	24.1	33	48.5	164	153	79	1.94	2.58
Rubicon township	317	227	39.2	199	37.7	18	50.0	90	77	45	2.44	2.88
Port Hope village	132	95	33.7	81	27.2	10	70.0	37	34	23	2.32	2.67
Sand Beach township	562	405	44.7	367	45.0	25	48.0	157	149	95	2.61	3.18
Sebewaing township	1 252	833	41.7	701	39.1	86	52.3	419	390	215	2.35	2.94
Sebewaing village	868	548	42.3	442	38.5	69	59.4	320	297	165	2.27	2.91
Sheridan township	257	201	47.3	168	48.2	16	43.8	56	49	18	2.82	3.22
Sherman township	444	343	43.1	308	41.6	18	66.7	101	93	48	2.62	3.06
Sigel township	184	155	51.0	137	52.6	11	36.4	29	28	10	3.13	3.47

Table 7. **Households and Families: 2000**—Con.

[For information on confidentiality protection, nonsampling error, and definitions, see text]

State County County Subdivision Place	Total households	Family households: Total: Number	Family households: Total: Percent with own children under 18 years	Family households: Married-couple family: Number	Family households: Married-couple family: Percent with own children under 18 years	Family households: Female householder, no husband present: Number	Family households: Female householder, no husband present: Percent with own children under 18 years	Nonfamily households: Total	Nonfamily households: Householder living alone: Total	Nonfamily households: Householder living alone: 65 years and over	Average size: Households	Average size: Families
Huron County—Con.												
Verona township	483	375	46.7	321	45.2	40	57.5	108	86	35	2.76	3.16
Winsor township	786	557	44.9	491	42.4	40	67.5	229	206	116	2.51	3.04
Pigeon village	496	333	41.1	284	37.7	30	56.7	163	143	84	2.33	2.84
Ingham County	108 593	63 767	50.7	46 660	46.1	13 098	65.4	44 826	32 754	8 346	2.42	3.04
Alaiedon township	1 115	878	41.7	795	40.8	52	50.0	237	192	72	2.71	3.05
Aurelius township	1 130	939	48.3	841	47.3	60	51.7	191	155	50	2.93	3.24
Bunker Hill township	690	548	48.5	476	48.5	51	49.0	142	105	27	2.87	3.23
Delhi charter township	8 563	6 266	54.7	4 917	50.8	1 019	69.3	2 297	1 904	651	2.61	3.06
Holt CDP	4 502	3 102	55.8	2 219	49.7	674	72.0	1 400	1 153	313	2.51	3.01
East Lansing city (part)	14 383	5 086	45.4	3 966	42.9	819	61.3	9 297	5 213	1 039	2.22	2.82
Ingham township	722	582	48.3	498	48.6	55	50.9	140	111	37	2.85	3.18
Dansville village	142	111	61.3	87	57.5	18	77.8	31	25	7	2.98	3.40
Lansing city (part)	47 551	27 210	52.0	17 124	44.7	7 932	66.3	20 341	15 777	3 917	2.39	3.08
Lansing charter township	4 104	2 048	45.8	1 407	39.3	518	60.4	2 056	1 645	415	2.05	2.78
Edgemont Park CDP	1 081	701	45.6	519	39.7	150	65.3	380	327	118	2.23	2.76
Leroy township	1 329	1 016	51.7	798	48.2	159	63.5	313	246	85	2.75	3.11
Webberville village	561	404	56.9	287	54.0	89	62.9	157	124	36	2.68	3.12
Leslie city	734	518	56.4	384	53.6	95	67.4	216	180	72	2.76	3.31
Leslie township	855	670	42.1	590	40.5	48	43.8	185	137	53	2.72	3.03
Locke township	571	481	46.6	421	46.3	29	31.0	90	68	28	2.93	3.18
Mason city	2 806	1 826	50.7	1 366	46.3	352	64.8	980	852	309	2.38	2.96
Meridian charter township	16 414	9 783	50.7	8 027	48.0	1 338	66.3	6 631	4 779	1 123	2.36	2.99
Haslett CDP	5 132	2 886	50.5	2 232	46.5	506	66.2	2 246	1 834	587	2.19	2.90
Okemos CDP	9 194	5 648	51.6	4 813	49.6	618	67.6	3 546	2 385	433	2.44	3.04
Onondaga township	993	802	52.4	679	49.5	81	69.1	191	150	45	2.91	3.20
Stockbridge township	1 220	942	48.7	791	47.7	100	59.0	278	240	98	2.76	3.16
Stockbridge village	480	322	53.4	252	51.6	52	61.5	158	142	67	2.53	3.17
Vevay township	1 264	1 054	48.5	904	45.9	91	62.6	210	162	57	2.86	3.10
Wheatfield township	570	466	49.6	425	48.0	21	57.1	104	79	27	2.88	3.19
White Oak township	417	329	45.3	285	44.6	22	40.9	88	72	30	2.82	3.15
Williamston city	1 470	906	54.0	682	48.7	171	72.5	564	469	144	2.33	2.99
Williamstown township	1 692	1 417	47.8	1 284	47.0	85	55.3	275	218	67	2.85	3.12
Ionia County	20 606	15 151	51.8	12 095	47.8	2 084	67.8	5 455	4 511	1 844	2.70	3.15
Belding city	2 185	1 470	59.4	1 015	51.8	324	76.2	715	596	269	2.60	3.14
Berlin township	689	547	45.7	473	43.6	50	54.0	142	120	53	2.65	2.98
Boston township	1 881	1 357	49.1	1 132	45.8	152	71.1	524	442	192	2.61	3.09
Saranac village	568	349	52.1	262	45.0	69	76.8	219	204	115	2.33	3.03
Campbell township	780	605	52.7	527	50.5	54	64.8	175	144	67	2.88	3.26
Clarksville village	140	81	49.4	66	43.9	12	66.7	59	53	32	2.26	2.96
Danby township	914	762	50.0	676	49.1	56	58.9	152	123	37	2.94	3.23
Easton township	1 097	796	43.3	642	39.1	104	57.7	301	238	112	2.58	2.95
Ionia city	2 421	1 536	58.7	1 056	52.7	362	73.2	885	744	279	2.53	3.16
Ionia township	1 335	1 022	48.6	796	43.3	153	68.0	313	250	91	2.74	3.07
Lyons village (part)	13	10	30.0	9	33.3	-	(X)	3	3	2	2.46	2.90
Keene township	542	448	55.6	397	55.2	26	65.4	94	74	22	3.02	3.32
Lyons township	1 268	929	51.8	721	47.4	140	66.4	339	282	116	2.72	3.17
Lyons village (part)	283	191	47.1	137	40.1	38	60.5	92	77	29	2.45	2.94
Muir village	246	172	57.0	110	46.4	44	75.0	74	63	26	2.58	2.99
Pewamo village	197	144	52.1	125	50.4	11	63.6	53	49	23	2.84	3.44
North Plains township	471	359	46.0	284	43.3	44	50.0	112	81	29	2.83	3.20
Hubbardston village (part)	117	86	50.0	67	41.8	10	70.0	31	18	6	2.79	3.14
Odessa township	1 492	1 097	52.9	862	49.2	166	63.3	395	338	153	2.70	3.14
Lake Odessa village	892	600	54.0	426	48.6	129	66.7	292	252	124	2.54	3.08
Orange township	375	294	47.3	253	45.8	21	52.4	81	68	28	2.77	3.18
Orleans township	985	744	50.7	588	47.3	83	61.4	241	186	54	2.77	3.11
Otisco township	779	604	51.0	520	49.4	53	62.3	175	137	51	2.88	3.28
Portland city	1 507	1 055	51.7	824	46.2	180	72.2	452	405	190	2.51	3.05
Portland township	828	679	52.4	603	51.2	44	56.8	149	119	41	2.97	3.29
Ronald township	651	515	48.7	429	43.8	50	68.0	136	102	36	2.90	3.17
Sebewa township	406	332	49.4	297	47.8	22	54.5	74	62	24	2.96	3.30
Iosco County	11 727	7 855	37.2	6 471	31.6	986	63.0	3 872	3 357	1 645	2.30	2.79
Alabaster township	222	173	22.5	152	21.1	10	50.0	49	42	21	2.27	2.55
Au Sable township	956	637	41.8	519	36.6	80	63.8	319	270	130	2.32	2.81
Au Sable CDP	626	431	46.2	345	41.2	62	64.5	195	165	88	2.43	2.91
Oscoda CDP (part)	30	13	53.8	10	50.0	1	100.0	17	15	5	2.07	3.08
Baldwin township	754	523	34.6	437	30.2	61	59.0	231	193	86	2.28	2.71
Burleigh township	301	225	36.4	198	36.4	21	38.1	76	60	28	2.57	2.97
East Tawas city	1 382	815	40.1	651	35.0	126	58.7	567	521	318	2.14	2.79
Grant township	700	472	33.1	397	26.4	46	73.9	228	196	82	2.22	2.65
Oscoda township	3 170	2 066	38.9	1 664	31.2	309	69.9	1 104	949	398	2.28	2.79
Oscoda CDP (part)	430	248	42.3	201	35.3	35	68.6	182	164	77	2.14	2.78
Plainfield township	1 897	1 292	31.4	1 092	25.5	133	66.2	605	531	282	2.26	2.71
Reno township	248	181	33.7	156	28.2	19	63.2	67	48	15	2.65	2.99
Sherman township	200	140	34.3	116	32.8	14	35.7	60	56	26	2.47	2.94
Tawas township	635	486	42.8	418	39.5	43	55.8	149	122	59	2.55	2.90
Tawas City city	760	484	41.7	374	35.8	81	61.7	276	245	133	2.29	2.87
Whittemore city	197	127	52.8	82	47.6	31	51.6	70	63	41	2.42	2.96
Wilber township	305	234	32.5	215	31.6	12	16.7	71	61	26	2.43	2.76
Iron County	5 748	3 614	37.7	2 899	32.3	483	61.9	2 134	1 938	1 114	2.19	2.76
Bates township	437	302	37.4	260	33.5	20	65.0	135	120	65	2.34	2.81
Caspian city	470	266	42.9	182	37.4	69	58.0	204	188	108	2.12	2.83
Crystal Falls city	795	471	41.8	366	34.4	75	72.0	324	293	177	2.13	2.78
Crystal Falls township	737	488	33.2	411	29.2	42	54.8	249	227	120	2.18	2.69
Gaastra city	146	102	40.2	84	39.3	13	46.2	44	44	29	2.32	2.87
Hematite township	163	96	43.8	75	40.0	12	58.3	67	62	26	2.16	2.81
Iron River city	876	487	42.7	352	34.1	101	65.3	389	353	208	2.09	2.80
Iron River township	596	402	35.3	341	30.8	40	52.5	194	172	104	2.28	2.78
Mineral Hills village	90	58	51.7	42	35.7	10	100.0	32	31	17	2.38	2.95
Mansfield township	104	72	25.0	62	25.8	5	20.0	32	29	13	2.34	2.81
Mastodon township	314	205	28.3	178	27.5	11	45.5	109	97	55	2.13	2.60

Table 7. **Households and Families: 2000**—Con.

[For information on confidentiality protection, nonsampling error, and definitions, see text]

State County County Subdivision Place	Total households	Family households: Total: Number	Family households: Total: Percent with own children under 18 years	Family households: Married-couple family: Number	Family households: Married-couple family: Percent with own children under 18 years	Family households: Female householder, no husband present: Number	Family households: Female householder, no husband present: Percent with own children under 18 years	Nonfamily households: Total	Nonfamily households: Householder living alone: Total	Nonfamily households: Householder living alone: 65 years and over	Average size: Households	Average size: Families
Iron County—Con.												
Mastodon township—Con.												
Alpha village	89	50	50.0	38	50.0	6	66.7	39	36	25	2.22	3.00
Stambaugh city	587	338	43.8	244	34.8	71	71.8	249	230	149	2.12	2.80
Stambaugh township	523	385	31.2	344	28.5	24	50.0	138	123	60	2.32	2.69
Isabella County	22 425	13 014	48.9	10 179	44.7	2 000	66.0	9 411	5 343	1 648	2.55	3.03
Broomfield township	618	452	42.7	381	39.6	49	63.3	166	122	32	2.60	2.98
Village of Lake Isabella village (part)	143	112	21.4	102	19.6	8	37.5	31	22	8	2.29	2.48
Chippewa township	1 653	1 203	52.4	880	48.2	240	65.0	450	337	75	2.78	3.20
Clare city (part)	15	8	62.5	7	57.1	1	100.0	7	7	4	2.20	3.25
Coe township	1 166	835	48.5	680	45.3	107	64.5	331	293	107	2.56	3.07
Shepherd village	619	418	53.3	309	48.2	81	67.9	201	183	60	2.47	3.07
Coldwater township	277	223	38.6	180	33.9	22	59.1	54	45	24	2.66	2.94
Deerfield township	1 100	903	48.6	807	46.1	62	72.6	197	152	64	2.79	3.08
Denver township	415	304	51.6	248	51.6	36	50.0	111	94	41	2.75	3.19
Fremont township	489	366	50.5	304	48.0	42	61.9	123	100	41	2.78	3.21
Gilmore township	511	400	37.5	350	35.7	32	50.0	111	82	32	2.66	2.91
Isabella township	787	569	52.0	465	47.3	78	74.4	218	170	58	2.72	3.15
Rosebush village	145	96	56.3	66	45.5	25	84.0	49	34	10	2.58	3.02
Lincoln township	696	533	50.7	443	48.8	53	66.0	163	125	45	2.76	3.15
Mount Pleasant city	8 449	3 130	50.9	2 186	44.8	715	69.1	5 319	2 504	743	2.38	2.88
Nottawa township	846	620	50.3	529	47.4	56	66.1	226	184	62	2.69	3.15
Beal City CDP	124	91	52.7	79	49.4	5	60.0	33	25	10	2.77	3.24
Weidman CDP (part)	110	82	52.4	64	45.3	11	72.7	28	23	12	2.65	3.06
Rolland township	465	347	45.2	284	40.1	34	58.8	118	103	40	2.60	3.00
Sherman township	1 025	760	40.7	623	35.5	92	65.2	265	207	75	2.54	2.91
Village of Lake Isabella village (part)	386	288	31.9	251	27.9	24	62.5	98	81	27	2.36	2.68
Weidman CDP (part)	234	176	42.0	145	35.9	21	66.7	58	47	18	2.50	2.85
Union charter township	2 961	1 621	51.1	1 205	46.8	302	64.6	1 340	648	142	2.54	3.03
Vernon township	488	380	45.8	318	43.7	37	59.5	108	86	34	2.68	3.04
Wise township	464	360	47.8	289	45.0	42	57.1	104	84	29	2.80	3.17
Jackson County	58 168	40 840	47.7	31 314	42.6	6 969	65.3	17 328	14 331	5 613	2.55	3.03
Blackman township	6 658	4 187	46.0	3 174	41.0	732	61.6	2 471	2 062	908	2.33	2.91
Columbia township	2 894	2 116	40.0	1 823	36.6	204	61.3	778	651	272	2.48	2.89
Brooklyn village	507	297	47.5	212	36.8	63	77.8	210	182	92	2.22	2.87
Cement City village (part)	12	8	37.5	8	37.5	-	(X)	4	4	3	2.50	3.25
Concord township	986	753	48.6	633	45.2	80	67.5	233	199	81	2.72	3.14
Concord village	428	308	47.7	248	43.1	46	65.2	120	107	45	2.57	3.09
Grass Lake charter township	1 653	1 292	46.2	1 094	43.1	122	56.6	361	281	91	2.69	3.00
Grass Lake village	421	294	52.7	225	50.2	52	57.7	127	107	40	2.57	3.06
Hanover township	1 374	1 115	43.9	939	40.3	118	64.4	259	217	75	2.75	3.05
Hanover village	155	121	55.4	84	47.6	26	73.1	34	30	13	2.74	3.07
Henrietta township	1 614	1 276	47.1	1 073	44.1	130	59.2	338	263	87	2.76	3.07
Jackson city	14 210	8 666	55.2	5 084	46.0	2 832	69.6	5 544	4 545	1 532	2.48	3.12
Leoni township	5 240	3 826	45.8	2 973	41.7	604	62.1	1 414	1 141	455	2.56	2.97
Michigan Center CDP	1 856	1 309	41.4	1 023	38.5	185	51.4	547	443	188	2.49	2.94
Liberty township	1 073	857	43.3	756	40.6	60	58.3	216	177	64	2.69	3.02
Napoleon township	2 592	1 939	47.3	1 563	43.7	250	62.0	653	526	182	2.66	3.04
Napoleon CDP	473	340	51.8	238	43.3	64	67.2	133	115	40	2.65	3.05
Norvell township	1 135	832	40.6	725	38.6	65	53.8	303	252	93	2.56	3.00
Parma township	943	742	47.6	608	45.2	94	55.3	201	159	56	2.82	3.17
Parma village (part)	85	64	45.3	56	42.9	5	60.0	21	13	3	2.72	3.05
Pulaski township	700	547	45.3	458	42.6	46	50.0	153	125	42	2.75	3.08
Rives township	1 677	1 320	48.5	1 091	45.2	178	62.9	357	272	94	2.80	3.13
Sandstone township	1 321	1 051	48.5	888	46.1	111	62.2	270	228	79	2.80	3.15
Parma village (part)	225	169	62.1	126	57.9	32	71.9	56	52	19	2.92	3.42
Spring Arbor township	2 570	1 930	48.9	1 586	44.1	250	73.6	640	541	250	2.64	3.05
Spring Arbor CDP	643	367	44.4	313	40.6	43	65.1	276	250	153	2.24	3.04
Springport township	770	587	49.4	461	44.0	67	68.7	183	141	53	2.83	3.19
Springport village	266	193	51.3	131	45.0	41	63.4	73	61	26	2.65	3.03
Summit township	8 690	6 187	44.2	5 029	40.0	863	62.8	2 503	2 192	1 078	2.46	2.93
Vandercook Lake CDP	1 847	1 346	47.1	1 045	43.3	216	59.3	501	435	190	2.60	3.07
Tompkins township	985	781	48.7	660	46.1	75	60.0	204	169	65	2.79	3.13
Waterloo township	1 083	836	46.8	696	44.1	88	62.5	247	190	56	2.72	3.07
Kalamazoo County	93 479	57 936	49.0	44 548	44.3	10 260	67.2	35 543	26 211	7 964	2.43	3.00
Alamo township	1 378	1 092	42.2	977	39.9	78	57.7	286	248	100	2.69	3.05
Brady township	1 554	1 247	45.5	1 083	43.3	112	59.8	307	244	92	2.74	3.05
Vicksburg village (part)	256	190	52.1	131	47.3	42	61.9	66	47	13	2.66	3.02
Charleston township	679	534	41.8	465	39.4	49	59.2	145	118	52	2.66	2.98
Augusta village (part)	12	10	50.0	8	50.0	2	50.0	2	2	-	2.67	3.00
Greater Galesburg CDP (part)	276	211	46.0	173	41.0	31	67.7	65	51	17	2.65	3.01
Climax township	885	694	46.7	613	44.0	57	66.7	191	160	70	2.73	3.09
Climax village	279	212	54.7	177	53.7	22	59.1	67	53	20	2.84	3.28
Comstock township	5 366	3 808	48.2	3 057	44.6	543	63.5	1 558	1 262	403	2.57	3.04
Comstock Northwest CDP (part)	1 773	1 062	47.0	829	41.5	175	68.0	711	599	164	2.23	2.88
Greater Galesburg CDP (part)	357	240	49.2	204	46.1	26	61.5	117	91	38	2.50	3.03
Cooper township	3 187	2 489	45.2	2 133	42.9	260	56.5	698	572	228	2.71	3.07
Galesburg city	765	491	57.6	317	48.6	135	76.3	274	217	63	2.46	2.98
Kalamazoo city	29 413	14 358	50.9	8 996	41.8	4 311	70.4	15 055	10 232	2 827	2.30	2.99
Kalamazoo township	9 349	5 342	45.3	3 960	40.4	1 015	60.0	4 007	2 877	1 018	2.30	2.89
Comstock Northwest CDP (part)	192	147	44.2	100	35.0	30	63.3	45	37	10	2.63	2.90
Eastwood CDP	2 572	1 528	51.0	1 011	43.5	380	67.1	1 044	782	215	2.37	2.95
Westwood CDP	4 340	2 089	39.7	1 636	37.0	336	51.8	2 251	1 548	595	2.10	2.78
Oshtemo township	7 551	4 026	46.2	3 114	41.4	686	65.9	3 525	2 558	659	2.19	2.87
Parchment city	822	532	52.6	373	44.8	132	71.2	290	258	81	2.34	2.94
Pavilion township	2 114	1 644	49.6	1 340	46.6	212	63.2	470	361	103	2.75	3.08
Portage city	18 138	12 139	51.0	9 863	47.4	1 766	67.7	5 999	4 927	1 526	2.45	3.01
Prairie Ronde township	707	602	54.0	555	53.0	33	63.6	105	88	24	2.95	3.21
Richland township	2 394	1 899	48.7	1 603	45.1	210	70.5	495	402	137	2.71	3.04
Richland village	258	170	44.7	141	41.1	21	52.4	88	76	37	2.30	2.84
Ross township	2 031	1 476	41.7	1 269	38.2	145	62.1	555	448	155	2.47	2.89
Augusta village (part)	356	228	53.9	178	48.3	40	70.0	128	103	31	2.44	3.04

Table 7. **Households and Families: 2000**—Con.

[For information on confidentiality protection, nonsampling error, and definitions, see text]

State County County Subdivision Place	Total households	Family households: Total: Number	Family households: Total: Percent with own children under 18 years	Family households: Married-couple family: Number	Family households: Married-couple family: Percent with own children under 18 years	Family households: Female householder, no husband present: Number	Family households: Female householder, no husband present: Percent with own children under 18 years	Nonfamily households: Total	Nonfamily households: Householder living alone: Total	Nonfamily households: Householder living alone: 65 years and over	Average size: Households	Average size: Families
Kalamazoo County—Con.												
Ross township—Con.												
South Gull Lake CDP	643	460	38.0	397	34.0	41	58.5	183	152	60	2.37	2.82
Schoolcraft township	2 781	2 027	50.4	1 661	46.7	264	70.1	754	615	239	2.60	3.06
Schoolcraft village	615	419	56.6	344	54.7	56	66.1	196	168	76	2.57	3.19
Vicksburg village (part)	652	439	55.8	313	47.3	98	77.6	213	172	81	2.51	3.03
Texas township	3 879	3 133	51.9	2 830	50.6	214	62.1	746	558	165	2.81	3.14
Wakeshma township	486	403	49.1	339	45.7	38	65.8	83	66	22	2.88	3.14
Kalkaska County	6 428	4 636	43.9	3 770	39.0	580	66.7	1 792	1 431	530	2.55	2.95
Bear Lake township	340	227	27.8	200	25.5	15	40.0	113	88	39	2.19	2.60
Blue Lake township	202	150	14.7	143	14.7	6	16.7	52	45	18	2.11	2.43
Boardman township	484	378	51.3	298	47.7	53	66.0	106	81	26	2.84	3.11
Clearwater township	944	682	42.1	579	38.5	65	63.1	262	210	66	2.52	2.93
Coldsprings township	595	444	33.1	396	30.1	33	57.6	151	121	58	2.44	2.78
Excelsior township	328	245	45.7	196	41.3	29	62.1	83	67	21	2.59	2.93
Garfield township	331	241	30.7	213	27.2	15	53.3	90	73	31	2.40	2.76
Kalkaska township	1 854	1 256	51.3	923	43.8	242	74.0	598	488	192	2.52	3.01
Kalkaska village	881	541	54.9	337	42.1	161	78.9	340	289	126	2.35	2.94
Oliver township	113	83	31.3	73	27.4	9	55.6	30	25	7	2.33	2.69
Orange township	411	313	54.0	246	52.0	40	75.0	98	72	25	2.86	3.22
Rapid River township	368	269	51.7	217	48.4	34	64.7	99	77	18	2.69	3.15
Springfield township	458	348	46.0	286	40.9	39	59.0	110	84	29	2.77	3.07
Kent County	212 890	144 123	52.9	111 354	49.9	24 653	66.0	68 767	54 466	16 943	2.64	3.20
Ada township	3 263	2 804	54.8	2 567	54.4	175	60.0	459	379	120	3.03	3.30
Forest Hills CDP (part)	3 212	2 760	55.0	2 526	54.6	173	60.7	452	374	117	3.03	3.30
Algoma township	2 588	2 158	50.7	1 872	49.4	201	58.7	430	332	103	2.94	3.20
Alpine township	5 550	3 470	50.4	2 580	46.0	615	64.6	2 080	1 341	261	2.51	3.04
Comstock Park CDP (part)	3 948	2 242	52.4	1 553	46.9	491	68.0	1 706	1 033	171	2.41	2.97
Bowne township	880	757	52.8	676	53.3	50	46.0	123	95	26	3.11	3.36
Byron township	6 454	4 713	49.9	3 952	47.3	551	66.6	1 741	1 376	426	2.71	3.18
Byron Center CDP	1 322	1 040	55.5	919	54.1	96	65.6	282	256	127	2.82	3.26
Cutlerville CDP (part)	3 243	2 101	45.6	1 596	39.0	370	69.5	1 142	847	200	2.43	2.93
Caledonia township	3 075	2 494	53.4	2 206	51.8	213	70.0	581	461	126	2.91	3.26
Caledonia village	430	305	59.7	239	53.6	55	83.6	125	108	39	2.56	3.08
Cannon township	3 913	3 341	60.0	3 064	58.9	201	71.6	572	445	120	3.09	3.38
Cascade township	5 394	4 377	48.4	4 050	47.6	243	60.9	1 017	899	434	2.80	3.16
Forest Hills CDP (part)	3 893	3 283	49.4	3 057	48.6	170	62.9	610	530	231	2.88	3.18
Cedar Springs city	1 115	775	57.7	516	49.8	200	75.0	340	270	81	2.71	3.17
Courtland township	1 936	1 635	52.0	1 499	51.8	90	54.4	301	238	89	3.00	3.26
East Grand Rapids city	3 835	3 021	58.4	2 636	56.9	325	69.8	814	698	286	2.81	3.23
Gaines township	7 501	5 321	52.3	4 289	48.9	784	68.0	2 180	1 696	370	2.64	3.12
Cutlerville CDP (part)	2 732	1 809	56.8	1 258	51.7	428	70.8	923	681	157	2.56	3.07
Grand Rapids city	73 217	44 370	52.8	29 474	48.3	11 538	65.7	28 847	22 581	7 311	2.57	3.24
Grand Rapids charter township	4 852	3 778	51.7	3 414	51.0	289	61.9	1 074	962	568	2.78	3.22
Northview CDP (part)	71	57	45.6	53	45.3	4	50.0	14	13	5	2.80	3.19
Grandville city	6 095	4 373	51.5	3 587	48.1	596	71.5	1 722	1 389	514	2.64	3.13
Grattan township	1 235	990	47.2	867	45.4	76	50.0	245	198	57	2.82	3.14
Kentwood city	18 477	11 523	53.4	8 929	50.4	1 996	65.8	6 954	5 709	1 511	2.43	3.10
Lowell city	1 492	1 008	57.3	733	53.2	209	69.9	484	399	162	2.59	3.17
Lowell township	1 726	1 411	53.2	1 195	50.7	157	66.2	315	245	75	2.93	3.25
Nelson township	1 427	1 117	54.0	944	51.4	106	72.6	310	255	87	2.91	3.28
Sand Lake village	184	110	60.0	87	56.3	18	83.3	74	63	36	2.64	3.43
Oakfield township	1 814	1 440	47.1	1 237	44.0	107	63.6	374	287	77	2.78	3.09
Plainfield township	11 038	8 165	53.9	6 874	51.7	965	69.1	2 873	2 396	743	2.73	3.22
Comstock Park CDP (part)	493	270	50.7	203	49.8	42	47.6	223	178	36	2.34	3.14
Northview CDP (part)	5 602	3 886	52.2	3 149	48.7	569	70.1	1 716	1 450	415	2.59	3.15
Rockford city	1 741	1 255	63.3	942	59.0	259	76.1	486	441	197	2.65	3.21
Solon township	1 682	1 310	49.5	1 100	47.0	134	61.2	372	311	106	2.77	3.14
Sparta township	3 301	2 411	53.0	1 873	49.4	389	67.1	890	745	314	2.68	3.14
Sparta village	1 618	1 094	56.8	805	51.4	217	72.8	524	449	210	2.54	3.11
Spencer township	1 357	1 028	45.4	860	40.8	104	66.3	329	253	84	2.67	3.02
Tyrone township	1 449	1 185	53.5	969	50.8	149	65.8	264	213	62	2.96	3.26
Casnovia village (part)	65	51	45.1	42	40.5	9	66.7	14	14	4	2.71	3.14
Kent City village	373	270	63.7	190	58.9	59	78.0	103	89	32	2.84	3.33
Vergennes township	1 142	971	56.5	876	55.7	58	56.9	171	134	39	3.13	3.39
Walker city	8 805	5 382	50.5	4 405	48.1	698	65.9	3 423	2 657	625	2.45	3.14
Wyoming city	26 536	17 540	54.0	13 168	51.2	3 175	65.2	8 996	7 061	1 969	2.60	3.19
Keweenaw County	998	605	34.5	515	30.5	57	66.7	393	357	174	2.13	2.76
Allouez township	710	431	42.5	359	38.2	45	75.6	279	252	127	2.23	2.92
Ahmeek village	82	37	40.5	28	39.3	3	66.7	45	40	19	1.91	2.84
Eagle Harbor township	122	82	6.1	74	5.4	4	-	40	37	18	1.82	2.17
Grant township	87	52	21.2	48	18.8	2	50.0	35	29	11	1.98	2.48
Houghton township	45	26	23.1	23	17.4	3	66.7	19	19	8	1.89	2.54
Sherman township	34	14	28.6	11	27.3	3	33.3	20	20	10	1.76	2.79
Lake County	4 704	3 055	35.4	2 467	29.4	410	61.7	1 649	1 393	647	2.28	2.79
Chase township	427	331	49.8	275	46.5	37	59.5	96	76	26	2.80	3.16
Cherry Valley township	160	119	31.9	96	25.0	13	46.2	41	36	22	2.30	2.61
Dover township	144	94	38.3	75	38.7	12	33.3	50	43	21	2.31	2.80
Eden township	178	115	28.7	93	19.4	9	100.0	63	51	18	2.12	2.53
Elk township	420	275	26.5	242	21.5	20	60.0	145	128	54	2.14	2.61
Ellsworth township	309	222	46.4	194	42.8	21	81.0	87	72	30	2.63	3.13
Luther village (part)	43	30	40.0	24	29.2	4	100.0	13	12	6	2.37	2.87
Lake township	412	276	20.3	249	18.1	16	43.8	136	114	60	2.06	2.44
Newkirk township	302	199	39.2	160	33.8	29	69.0	103	91	43	2.38	2.90
Luther village (part)	90	59	40.7	43	32.6	14	71.4	31	26	11	2.56	3.05
Peacock township	220	144	15.3	129	14.0	10	20.0	76	61	22	2.02	2.40
Pinora township	253	181	42.5	149	39.6	18	38.9	72	54	23	2.54	2.93
Pleasant Plains township	657	394	41.1	273	31.1	92	68.5	263	224	115	2.30	2.92
Baldwin village (part)	226	124	56.5	76	47.4	43	69.8	102	93	50	2.47	3.46
Sauble township	160	105	18.1	92	12.0	8	62.5	55	50	30	2.02	2.49
Sweetwater township	116	74	21.6	61	23.0	6	33.3	42	36	13	2.05	2.51

Table 7. **Households and Families: 2000**—Con.

[For information on confidentiality protection, nonsampling error, and definitions, see text]

State County County Subdivision Place	Total households	Family households: Total: Number	Family households: Total: Percent with own children under 18 years	Family households: Married-couple family: Number	Family households: Married-couple family: Percent with own children under 18 years	Family households: Female householder, no husband present: Number	Family households: Female householder, no husband present: Percent with own children under 18 years	Nonfamily households: Total	Nonfamily households: Householder living alone: Total	Nonfamily households: Householder living alone: 65 years and over	Average size: Households	Average size: Families
Lake County—Con.												
Webber township	638	339	37.2	253	26.5	70	67.1	299	259	123	2.05	2.77
Baldwin village (part)	171	59	61.0	31	38.7	25	84.0	112	104	58	1.65	2.63
Yates township	308	187	40.6	126	30.2	49	61.2	121	98	47	2.30	2.86
Lapeer County	30 729	23 889	49.2	20 183	47.4	2 483	59.6	6 840	5 679	2 105	2.80	3.19
Almont township	2 094	1 684	50.0	1 464	50.4	149	49.0	410	353	130	2.88	3.24
Almont village	1 022	747	54.6	599	55.1	112	53.6	275	235	91	2.73	3.24
Arcadia township	1 089	888	47.9	788	47.2	61	52.5	201	167	72	2.91	3.23
Attica township	1 602	1 291	47.8	1 113	45.9	101	63.4	311	247	80	2.89	3.21
Brown City city (part)	2	1	100.0	-	(X)	1	100.0	1	-	-	3.00	4.00
Burlington township	508	381	49.3	316	49.4	43	44.2	127	101	40	2.76	3.19
Clifford village	119	83	51.8	63	50.8	14	42.9	36	31	14	2.72	3.25
Burnside township	645	532	46.4	454	45.2	53	52.8	113	90	39	2.98	3.27
Deerfield township	1 919	1 597	52.8	1 349	52.0	150	57.3	322	257	90	2.99	3.26
Barnes Lake-Millers Lake CDP	454	346	42.5	296	41.2	38	50.0	108	86	37	2.61	3.00
Dryden township	1 586	1 323	46.9	1 197	46.5	77	54.5	263	211	55	2.90	3.19
Dryden village	285	225	54.2	183	53.0	25	76.0	60	46	12	2.80	3.10
Elba township	1 940	1 550	45.2	1 348	44.6	120	50.8	390	305	99	2.79	3.10
Goodland township	589	478	48.7	407	50.6	40	45.0	111	84	30	2.94	3.25
Hadley township	1 573	1 339	46.5	1 219	45.9	60	58.3	234	181	50	2.95	3.21
Imlay township	879	737	46.8	656	46.8	39	41.0	142	115	45	3.02	3.28
Imlay City city	1 496	937	54.4	681	51.5	194	62.4	559	497	262	2.53	3.26
Lapeer city	3 443	1 979	57.5	1 317	49.6	542	74.0	1 464	1 267	490	2.29	3.02
Lapeer township	1 765	1 458	45.1	1 285	43.3	111	58.6	307	247	86	2.85	3.13
Marathon township	1 617	1 302	48.6	1 082	47.0	140	55.0	315	254	90	2.88	3.18
Columbiaville village (part)	304	216	51.9	164	50.6	43	55.8	88	74	31	2.68	3.20
Otter Lake village (part)	137	101	43.6	75	36.0	20	70.0	36	27	8	2.74	3.12
Mayfield township	2 685	2 109	49.4	1 802	47.1	218	60.1	576	467	178	2.79	3.15
Metamora township	1 533	1 214	43.7	1 051	42.4	113	49.6	319	259	65	2.72	3.06
Metamora village	188	137	45.3	114	43.9	18	50.0	51	37	12	2.70	3.14
North Branch township	1 189	939	55.0	774	52.7	109	61.5	250	221	107	2.99	3.39
North Branch village	403	262	53.4	175	46.3	61	62.3	141	132	74	2.54	3.18
Oregon township	2 086	1 753	49.4	1 537	48.0	135	54.8	333	281	69	2.95	3.23
Columbiaville village (part)	-	-	(X)	-	(X)	-	(X)	-	-	-	-	-
Rich township	489	397	44.8	343	43.7	27	44.4	92	75	28	2.87	3.17
Leelanau County	8 436	6 216	40.6	5 362	37.0	600	64.3	2 220	1 882	744	2.48	2.89
Bingham township	944	732	42.8	655	39.8	55	67.3	212	178	64	2.56	2.91
Centerville township	435	326	42.6	286	39.9	20	75.0	109	91	33	2.47	2.86
Cleveland township	436	312	37.5	277	33.2	21	66.7	124	105	44	2.39	2.82
Elmwood charter township	1 697	1 260	42.1	1 100	39.6	117	59.0	437	345	133	2.51	2.89
Greilickville CDP	624	432	31.0	371	29.1	45	37.8	192	158	80	2.27	2.67
Empire township	500	325	35.1	279	31.5	28	53.6	175	158	65	2.17	2.69
Empire village	187	105	29.5	88	28.4	11	36.4	82	74	31	2.02	2.70
Glen Arbor township	377	257	25.7	237	24.9	15	46.7	120	113	53	2.09	2.56
Kasson township	557	444	53.8	371	50.4	55	72.7	113	92	17	2.78	3.15
Leelanau township	903	635	33.2	560	28.6	52	63.5	268	238	109	2.28	2.71
Northport village	272	175	33.7	142	26.1	25	60.0	97	88	41	2.18	2.69
Leland township	818	590	33.7	523	30.6	52	59.6	228	197	93	2.40	2.81
Solon township	595	464	45.0	397	42.1	46	56.5	131	108	37	2.59	2.95
Suttons Bay township	1 114	834	43.9	661	38.6	122	69.7	280	240	93	2.67	3.07
Suttons Bay village	271	180	32.8	152	28.3	20	65.0	91	78	34	2.17	2.62
Traverse City city (part)	60	37	59.5	16	37.5	17	82.4	23	17	3	2.48	3.14
Lenawee County	35 930	26 052	47.1	21 074	43.9	3 594	61.8	9 878	8 244	3 487	2.61	3.07
Adrian city	7 908	4 859	51.6	3 223	44.9	1 261	66.5	3 049	2 490	1 020	2.45	3.09
Adrian township	2 147	1 711	41.3	1 518	39.3	149	57.0	436	360	173	2.67	2.99
Blissfield township	1 573	1 106	47.5	919	44.3	140	63.6	467	410	231	2.46	2.97
Blissfield village (part)	1 317	903	47.5	736	44.2	124	62.9	414	363	208	2.42	2.96
Cambridge township	1 996	1 567	43.1	1 374	41.4	128	58.6	429	356	138	2.65	3.01
Onsted village	321	228	53.9	173	48.6	42	78.6	93	85	45	2.53	3.09
Clinton township	1 395	1 017	47.9	830	44.5	140	62.1	378	325	122	2.60	3.05
Clinton village	925	624	50.0	481	45.1	111	67.6	301	256	107	2.48	3.03
Deerfield township	596	458	51.5	379	49.3	52	65.4	138	108	54	2.84	3.23
Deerfield village	358	272	56.3	220	52.7	34	70.6	86	73	40	2.81	3.25
Dover township	650	502	43.8	430	42.1	46	50.0	148	116	37	2.74	3.12
Clayton village (part)	54	42	47.6	34	41.2	5	60.0	12	9	3	2.83	3.19
Fairfield township	621	482	49.0	421	46.1	40	65.0	139	121	57	2.81	3.22
Franklin township	1 071	846	46.1	731	46.0	76	46.1	225	183	59	2.74	3.08
Hudson city	929	651	55.5	489	50.9	131	69.5	278	224	94	2.65	3.15
Hudson township	597	437	37.1	381	34.4	34	50.0	160	141	75	2.59	3.00
Clayton village (part)	59	42	45.2	33	45.5	4	25.0	17	13	6	2.93	3.43
Macon township	502	415	44.6	371	45.3	32	31.3	87	71	27	2.88	3.17
Madison charter township	2 191	1 677	45.4	1 348	42.8	244	57.4	514	428	169	2.70	3.07
Medina township	451	357	40.3	301	40.2	30	40.0	94	82	41	2.69	3.04
Morenci city	877	645	53.5	497	48.9	99	65.7	232	197	112	2.68	3.11
Ogden township	381	308	43.2	272	41.9	20	60.0	73	66	28	2.79	3.12
Palmyra township	793	619	44.1	516	40.9	63	65.1	174	146	69	2.70	3.04
Blissfield village (part)	2	1	-	1	-	-	(X)	1	-	-	3.00	4.00
Raisin township	2 265	1 846	49.2	1 619	47.6	160	61.3	419	343	122	2.85	3.17
Ridgeway township	576	449	49.0	372	47.8	52	51.9	127	106	49	2.74	3.14
Britton village	261	196	56.1	154	53.2	29	65.5	65	57	24	2.68	3.14
Riga township	514	404	44.1	353	44.8	28	25.0	110	100	51	2.75	3.17
Blissfield village (part)	-	-	(X)	-	(X)	-	(X)	-	-	-	-	-
Rollin township	1 296	901	43.1	750	39.5	101	59.4	395	340	109	2.45	2.93
Addison village (part)	179	119	54.6	88	50.0	26	61.5	60	53	19	2.54	3.16
Manitou Beach-Devils Lake CDP (part)	611	403	38.7	340	35.3	38	57.9	208	178	60	2.29	2.79
Rome township	617	503	45.9	442	45.0	34	47.1	114	98	41	2.87	3.20
Seneca township	469	364	47.0	305	44.3	31	54.8	105	86	43	2.78	3.15
Tecumseh city	3 499	2 339	50.7	1 847	47.1	367	65.9	1 160	996	428	2.42	2.99
Tecumseh township	672	583	42.5	535	42.1	34	47.1	89	65	26	2.80	3.01
Woodstock township	1 344	1 006	40.2	851	36.5	102	57.8	338	286	112	2.58	2.98

Table 7. **Households and Families: 2000**—Con.

[For information on confidentiality protection, nonsampling error, and definitions, see text]

State County County Subdivision Place	Total households	Family households: Total: Number	Family households: Total: Percent with own children under 18 years	Family households: Married-couple family: Number	Family households: Married-couple family: Percent with own children under 18 years	Family households: Female householder, no husband present: Number	Family households: Female householder, no husband present: Percent with own children under 18 years	Nonfamily households: Total	Nonfamily households: Householder living alone: Total	Nonfamily households: Householder living alone: 65 years and over	Average size: Households	Average size: Families
Lenawee County—Con.												
Woodstock township—Con.												
Addison village (part)	68	46	47.8	36	44.4	8	62.5	22	20	7	2.53	3.20
Cement City village (part)	150	119	46.2	92	44.6	17	47.1	31	28	11	2.81	3.18
Manitou Beach-Devils Lake CDP (part)	287	198	34.8	169	29.0	17	58.8	89	75	33	2.37	2.85
Livingston County	55 384	43 506	50.7	37 939	49.7	3 778	58.5	11 878	9 472	3 010	2.80	3.18
Brighton city	3 103	1 748	45.5	1 376	42.4	283	57.6	1 355	1 173	481	2.15	2.87
Brighton township	5 950	5 013	50.9	4 523	51.1	321	50.8	937	757	221	2.96	3.25
Cohoctah township	1 124	939	49.9	824	49.3	67	52.2	185	146	52	3.02	3.30
Conway township	887	749	54.1	668	54.0	55	43.6	138	112	37	3.08	3.38
Deerfield township	1 386	1 119	50.8	997	50.5	78	44.9	267	209	51	2.95	3.30
Genoa township	5 839	4 560	46.3	3 942	44.6	430	58.1	1 279	1 012	324	2.72	3.08
Green Oak township	5 438	4 310	49.1	3 841	48.3	287	56.4	1 128	898	275	2.79	3.15
Whitmore Lake CDP (part)	720	475	44.0	402	42.0	44	56.8	245	186	45	2.39	2.92
Hamburg township	7 086	5 798	53.5	5 224	52.5	373	62.2	1 288	988	251	2.88	3.20
Handy township	2 504	1 838	55.3	1 414	52.7	295	65.4	666	527	210	2.78	3.22
Fowlerville village	1 156	755	55.4	513	50.7	180	66.7	401	327	149	2.56	3.14
Hartland township	3 696	3 110	52.6	2 777	52.2	230	57.8	586	460	112	2.96	3.24
Howell city	3 857	2 247	52.2	1 614	46.7	487	67.4	1 610	1 296	422	2.29	2.96
Howell township	1 902	1 566	49.1	1 383	49.0	124	53.2	336	261	98	2.91	3.20
Iosco township	921	797	55.3	728	55.6	38	50.0	124	90	23	3.19	3.40
Marion township	2 271	1 926	49.7	1 741	49.7	121	49.6	345	268	84	2.97	3.22
Oceola township	2 756	2 356	56.0	2 103	55.3	177	66.7	400	313	78	3.02	3.28
Putnam township	2 626	2 087	49.9	1 788	48.7	199	57.8	539	405	117	2.84	3.18
Pinckney village	731	573	62.1	458	61.1	87	65.5	158	122	47	2.90	3.28
Tyrone township	2 882	2 466	47.6	2 261	47.4	123	52.8	416	338	103	2.93	3.18
Unadilla township	1 156	877	45.2	735	43.5	90	54.4	279	219	71	2.74	3.11
Luce County	2 481	1 740	42.1	1 436	36.8	211	65.4	741	652	301	2.40	2.86
Columbus township	99	64	32.8	54	31.5	2	50.0	35	31	12	2.17	2.72
Lakefield township	449	347	29.7	319	27.6	20	65.0	102	87	32	2.37	2.68
McMillan township	1 240	813	46.9	631	40.3	131	66.4	427	382	190	2.35	2.89
Newberry village	717	456	51.3	335	44.2	89	69.7	261	233	129	2.36	2.95
Pentland township	693	516	44.0	432	39.1	58	63.8	177	152	67	2.55	2.95
Mackinac County	5 067	3 408	39.4	2 817	35.0	411	58.6	1 659	1 420	603	2.32	2.81
Bois Blanc township	42	17	17.6	15	20.0	1	-	25	20	5	1.69	2.41
Brevort township	264	184	44.0	147	40.8	19	47.4	80	63	27	2.46	2.86
Clark township	952	674	37.7	563	32.0	80	68.8	278	250	114	2.31	2.76
Garfield township	550	383	32.9	343	30.0	30	56.7	167	147	72	2.27	2.73
Hendricks township	78	51	39.2	44	38.6	5	20.0	27	23	5	2.35	2.82
Hudson township	94	60	38.3	55	34.5	5	80.0	34	31	8	2.28	2.90
Mackinac Island city	252	144	41.0	112	36.6	24	58.3	108	91	24	2.08	2.69
Marquette township	251	190	44.2	171	41.5	7	57.1	61	56	23	2.63	3.06
Moran township	454	310	41.6	254	38.6	35	54.3	144	118	48	2.37	2.82
Newton township	170	109	24.8	98	22.4	9	55.6	61	49	20	2.09	2.53
Portage township	462	313	26.5	279	23.3	22	45.5	149	130	62	2.16	2.61
St. Ignace city	1 085	676	46.9	507	41.8	125	57.6	409	343	163	2.35	2.96
St. Ignace township	413	297	46.5	229	41.9	49	63.3	116	99	32	2.47	2.89
Macomb County	309 203	210 867	45.6	167 806	44.9	31 194	50.3	98 336	83 295	31 815	2.52	3.09
Armada township	1 715	1 414	51.6	1 269	50.9	94	58.5	301	256	106	3.01	3.36
Armada village	540	408	55.9	342	53.8	43	72.1	132	115	41	2.81	3.29
Bruce township	2 806	2 267	49.5	1 952	48.3	212	59.9	539	446	145	2.90	3.25
Romeo village (part)	692	475	48.4	373	44.8	80	63.8	217	190	68	2.55	3.14
Center Line city	3 821	2 074	44.6	1 407	41.8	525	51.8	1 747	1 564	861	2.18	2.99
Chesterfield township	13 347	10 082	57.0	8 289	55.3	1 270	66.8	3 265	2 564	631	2.78	3.22
Clinton township	40 299	25 556	44.3	19 644	42.0	4 395	54.1	14 743	12 407	4 371	2.35	2.98
Clinton CDP	40 299	25 556	44.3	19 644	42.0	4 395	54.1	14 743	12 407	4 371	2.35	2.98
Eastpointe city	13 595	8 961	45.8	6 613	47.2	1 669	43.1	4 634	3 919	1 878	2.50	3.11
Fraser city	6 062	4 124	46.6	3 212	44.6	755	56.7	1 938	1 710	769	2.49	3.08
Harrison township	10 720	6 426	44.8	5 089	42.1	864	58.9	4 294	3 543	884	2.28	2.94
Harrison CDP	10 720	6 426	44.8	5 089	42.1	864	58.9	4 294	3 543	884	2.28	2.94
Lake township	40	24	16.7	18	22.2	3	-	16	13	8	2.00	2.54
Grosse Pointe Shores village (part)	40	24	16.7	18	22.2	3	-	16	13	8	2.00	2.54
Lenox township	2 510	1 945	50.7	1 484	48.3	323	60.1	565	453	137	2.83	3.19
New Haven village	1 064	785	60.4	497	56.7	215	67.9	279	220	58	2.84	3.24
Macomb township	16 946	14 058	54.6	12 496	54.6	1 095	57.2	2 888	2 326	662	2.97	3.30
Memphis city (part)	317	210	51.0	158	50.0	40	57.5	107	90	37	2.50	3.10
Mount Clemens city	7 073	3 852	45.4	2 492	40.3	1 042	58.6	3 221	2 774	935	2.21	2.99
New Baltimore city	2 942	1 995	48.8	1 655	47.9	240	55.4	947	807	306	2.48	3.05
Ray township	1 305	1 062	45.3	953	45.4	62	40.3	243	207	68	2.84	3.17
Richmond city (part)	1 976	1 332	47.4	1 050	43.3	199	62.8	644	549	218	2.45	2.99
Richmond township	1 020	869	49.7	781	50.2	57	43.9	151	118	38	3.14	3.39
Roseville city	19 976	12 723	44.8	9 267	44.2	2 539	47.7	7 253	6 143	2 516	2.40	3.02
St. Clair Shores city	27 434	17 287	38.3	13 581	38.6	2 748	38.4	10 147	8 971	4 463	2.28	2.92
Shelby charter township	24 486	17 935	46.0	15 331	45.4	1 793	51.9	6 551	5 277	1 607	2.65	3.13
Shelby CDP	24 486	17 935	46.0	15 331	45.4	1 793	51.9	6 551	5 277	1 607	2.65	3.13
Sterling Heights city	46 319	33 392	45.7	27 959	46.0	3 955	46.6	12 927	11 160	3 915	2.66	3.21
Utica city	1 952	1 184	44.8	854	41.7	260	56.2	768	667	210	2.29	2.96
Warren city	55 551	36 714	42.0	27 603	40.8	6 518	47.1	18 837	15 973	6 646	2.47	3.05
Washington township	6 991	5 381	47.6	4 649	46.4	536	60.3	1 610	1 358	404	2.71	3.14
Romeo village (part)	836	518	53.9	364	46.4	127	75.6	318	288	134	2.27	2.95
Manistee County	9 860	6 715	40.2	5 428	35.5	893	61.4	3 145	2 695	1 300	2.37	2.86
Arcadia township	280	197	33.5	167	28.1	21	61.9	83	70	37	2.20	2.57
Bear Lake township	639	457	39.8	392	36.5	39	59.0	182	159	81	2.46	2.90
Bear Lake village	132	85	47.1	68	41.2	11	72.7	47	43	25	2.41	2.99
Brown township	277	205	37.1	171	32.7	17	58.8	72	61	34	2.51	2.92
Cleon township	351	252	48.4	200	45.5	33	57.6	99	74	28	2.66	3.13
Copemish village	85	60	53.3	38	50.0	16	56.3	25	19	11	2.73	3.20
Dickson township	364	260	38.1	210	32.4	37	54.1	104	81	25	2.55	2.93
Filer charter township	886	676	37.0	588	36.6	60	43.3	210	185	106	2.49	2.87
Manistee city	2 912	1 729	46.4	1 247	39.5	359	66.6	1 183	1 023	517	2.24	2.88

Table 7. **Households and Families: 2000**—Con.

[For information on confidentiality protection, nonsampling error, and definitions, see text]

State County County Subdivision Place	Total households	Family households: Total: Number	Family households: Total: Percent with own children under 18 years	Family households: Married-couple family: Number	Family households: Married-couple family: Percent with own children under 18 years	Family households: Female householder, no husband present: Number	Family households: Female householder, no husband present: Percent with own children under 18 years	Nonfamily households: Total	Nonfamily households: Householder living alone: Total	Nonfamily households: Householder living alone: 65 years and over	Average size: Households	Average size: Families
Manistee County—Con.												
Manistee township	1 188	865	38.5	746	36.3	82	56.1	323	289	127	2.43	2.88
Eastlake village	189	127	37.0	99	34.3	22	50.0	62	52	19	2.33	2.78
Maple Grove township	520	349	43.0	281	37.0	46	67.4	171	141	55	2.47	2.99
Kaleva village	212	136	51.5	91	45.1	33	63.6	76	65	26	2.40	2.93
Marilla township	144	117	33.3	100	34.0	11	9.1	27	20	11	2.51	2.75
Norman township	681	494	36.6	409	30.8	52	67.3	187	151	61	2.46	2.82
Onekama township	603	414	34.1	347	29.1	48	64.6	189	171	94	2.22	2.69
Onekama village	239	153	34.6	117	24.8	29	65.5	86	82	41	2.11	2.66
Pleasanton township	344	249	32.5	206	27.2	27	63.0	95	80	45	2.35	2.72
Springdale township	324	215	37.2	168	29.8	34	64.7	109	92	38	2.25	2.72
Stronach township	347	236	40.7	196	36.7	27	55.6	111	98	41	2.32	2.82
Marquette County	25 767	16 480	44.7	13 225	40.3	2 290	65.9	9 287	7 450	2 709	2.35	2.90
Champion township	126	92	32.6	70	20.0	15	66.7	34	25	9	2.36	2.70
Chocolay township	2 324	1 742	47.8	1 479	44.0	172	73.3	582	487	139	2.60	3.00
Harvey CDP	565	347	53.9	261	47.9	56	69.6	218	194	58	2.34	3.00
Ely township	726	564	44.5	496	44.0	37	54.1	162	134	39	2.77	3.16
Ewing township	68	48	31.3	45	31.1	1	100.0	20	19	8	2.34	2.83
Forsyth township	2 022	1 429	42.3	1 158	37.4	165	69.7	593	518	174	2.39	2.82
Gwinn CDP	851	585	42.4	461	38.0	81	64.2	266	242	94	2.31	2.80
K. I. Sawyer AFB CDP (part)	233	162	72.2	113	66.4	30	93.3	71	48	6	2.77	3.18
Humboldt township	194	142	35.2	123	33.3	12	50.0	52	41	21	2.42	2.77
Republic CDP (part)	1	1	100.0	-	(X)	1	100.0	-	-	-	3.00	2.00
Ishpeming city	2 915	1 757	45.9	1 278	38.7	360	68.6	1 158	990	443	2.25	2.89
Ishpeming township	1 347	1 036	42.2	892	39.7	98	66.3	311	270	117	2.53	2.90
West Ishpeming CDP (part)	1 001	770	43.8	656	41.5	82	67.1	231	200	88	2.56	2.94
Marquette city	8 071	4 066	45.6	3 000	39.6	826	65.3	4 005	2 988	930	2.13	2.81
Marquette township	1 309	882	44.1	761	43.2	80	53.8	427	335	160	2.50	3.03
Trowbridge Park CDP	758	540	46.3	453	44.6	62	59.7	218	156	60	2.63	3.06
Michigamme township	180	127	27.6	110	20.9	11	72.7	53	48	22	2.09	2.43
Michigamme CDP	138	95	28.4	83	22.9	9	66.7	43	39	17	2.08	2.45
Negaunee city	1 946	1 219	43.7	961	40.1	176	58.5	727	642	324	2.30	2.93
Negaunee township	1 031	796	45.2	698	44.6	62	51.6	235	196	60	2.63	3.02
Powell township	333	228	30.7	195	26.2	15	53.3	105	93	38	2.17	2.61
Big Bay CDP	129	87	23.0	77	19.5	5	60.0	42	37	17	2.05	2.47
Republic township	493	347	31.4	287	27.5	36	50.0	146	127	63	2.23	2.63
Republic CDP (part)	275	187	38.5	145	33.1	27	51.9	88	83	48	2.22	2.67
Richmond township	393	262	44.3	216	38.4	33	72.7	131	115	46	2.37	2.92
Palmer CDP	177	109	44.0	87	37.9	17	70.6	68	63	25	2.29	2.99
Sands township	768	620	52.3	529	49.9	62	66.1	148	118	17	2.77	3.08
K. I. Sawyer AFB CDP (part)	-	-	(X)	-	(X)	-	(X)	-	-	-	-	-
Skandia township	351	261	43.7	221	39.4	22	63.6	90	77	29	2.58	2.96
Tilden township	396	293	39.9	253	37.2	19	63.2	103	76	29	2.53	2.92
West Ishpeming CDP (part)	42	34	44.1	29	41.4	1	-	8	6	3	2.76	3.06
Turin township	59	41	26.8	39	23.1	2	100.0	18	16	9	2.22	2.68
Wells township	119	80	45.0	71	43.7	8	50.0	39	33	12	2.45	3.06
West Branch township	596	448	60.5	343	52.2	78	91.0	148	102	20	2.77	3.13
K. I. Sawyer AFB CDP (part)	268	198	80.3	117	71.8	68	94.1	70	41	5	2.97	3.35
Mason County	11 406	7 878	43.0	6 428	37.9	1 054	66.8	3 528	3 025	1 337	2.43	2.92
Amber township	756	579	45.8	496	42.7	51	70.6	177	147	42	2.64	3.02
Branch township	506	333	39.0	273	33.3	44	63.6	173	138	50	2.33	2.79
Custer township	489	370	44.9	317	42.3	39	59.0	119	101	49	2.63	3.02
Custer village	117	91	46.2	66	39.4	21	61.9	26	23	11	2.66	3.04
Eden township	200	149	38.9	132	39.4	10	30.0	51	41	19	2.68	3.12
Free Soil township	335	233	39.9	204	37.7	18	44.4	102	93	45	2.41	2.93
Free Soil village	75	48	39.6	40	37.5	5	60.0	27	27	12	2.36	3.02
Grant township	325	250	42.8	210	40.5	23	60.9	75	56	26	2.62	2.93
Hamlin township	1 343	992	37.0	890	33.0	75	76.0	351	301	125	2.38	2.77
Logan township	149	110	21.8	100	19.0	5	40.0	39	33	8	2.21	2.55
Ludington city	3 690	2 166	47.7	1 558	39.0	490	71.4	1 524	1 339	640	2.21	2.88
Meade township	70	52	23.1	46	19.6	3	100.0	18	14	7	2.26	2.54
Pere Marquette charter township	858	666	41.0	571	38.0	62	58.1	192	163	80	2.60	2.96
Riverton township	442	353	48.7	307	48.5	30	46.7	89	68	35	3.01	3.36
Scottville city	525	346	51.2	229	40.2	92	71.7	179	163	72	2.40	2.97
Sheridan township	409	280	29.3	236	26.7	28	32.1	129	106	38	2.33	2.80
Sherman township	414	314	43.3	262	38.5	31	64.5	100	88	29	2.63	2.96
Fountain village	71	48	39.6	36	36.1	7	57.1	23	22	9	2.46	2.90
Summit township	398	309	38.2	281	36.7	21	52.4	89	74	35	2.56	2.91
Victory township	497	376	45.7	316	42.1	32	75.0	121	100	37	2.72	3.12
Mecosta County	14 915	9 893	43.9	7 946	38.0	1 385	70.1	5 022	3 649	1 321	2.49	2.95
Aetna township	736	537	50.1	421	45.6	67	70.1	199	164	54	2.76	3.19
Morley village (part)	126	80	50.0	56	42.9	18	61.1	46	39	17	2.46	2.99
Austin township	499	402	41.8	349	38.4	38	68.4	97	83	39	2.81	3.15
Canadian Lakes CDP (part)	111	77	22.1	69	17.4	5	100.0	34	31	13	2.11	2.53
Big Rapids city	3 388	1 474	58.7	899	47.4	485	79.6	1 914	1 210	333	2.26	2.93
Big Rapids township	1 200	813	46.6	692	43.2	88	69.3	387	231	68	2.61	3.02
Chippewa township	518	357	36.7	291	30.6	38	68.4	161	131	61	2.38	2.81
Colfax township	734	567	43.7	489	41.5	56	57.1	167	130	42	2.69	3.05
Deerfield township	531	420	54.5	345	51.3	45	73.3	111	87	35	3.07	3.40
Morley village (part)	68	40	70.0	27	66.7	9	77.8	28	21	12	2.72	3.50
Fork township	669	488	40.0	394	32.5	61	77.0	181	156	76	2.50	2.91
Barryton village	159	105	47.6	72	36.1	22	81.8	54	46	27	2.39	2.90
Grant township	274	198	37.4	178	36.0	11	45.5	76	60	20	2.48	2.95
Green charter township	1 247	864	49.1	698	44.8	125	64.8	383	298	85	2.57	3.05
Hinton township	372	288	44.8	251	43.8	23	43.5	84	62	27	2.78	3.15
Martiny township	699	493	30.6	429	27.5	40	47.5	206	170	77	2.30	2.70
Mecosta township	938	682	44.6	549	39.7	79	65.8	256	198	58	2.59	2.99
Stanwood village	77	59	44.1	48	43.8	6	33.3	18	14	5	2.65	2.97
Millbrook township	407	312	45.5	254	42.9	36	58.3	95	79	36	2.63	2.96
Morton township	1 618	1 216	23.0	1 067	17.2	95	64.2	402	349	193	2.22	2.50
Canadian Lakes CDP (part)	812	649	12.6	625	11.4	16	50.0	163	142	90	2.08	2.29

Table 7. **Households and Families: 2000**—Con.

[For information on confidentiality protection, nonsampling error, and definitions, see text]

State County County Subdivision Place	Total households	Family households: Total: Number	Family households: Total: Percent with own children under 18 years	Family households: Married-couple family: Number	Family households: Married-couple family: Percent with own children under 18 years	Family households: Female householder, no husband present: Number	Family households: Female householder, no husband present: Percent with own children under 18 years	Nonfamily households: Total	Nonfamily households: Householder living alone: Total	Nonfamily households: Householder living alone: 65 years and over	Average size: Households	Average size: Families
Mecosta County—Con.												
Morton township—Con.												
Mecosta village	167	112	50.9	65	40.0	32	68.8	55	47	23	2.63	3.13
Sheridan township	519	387	45.2	314	38.5	50	72.0	132	96	46	2.61	2.97
Wheatland township	566	395	45.3	326	42.3	48	58.3	171	145	71	2.59	3.11
Menominee County	10 529	7 006	43.4	5 660	39.0	927	64.8	3 523	3 076	1 385	2.36	2.91
Cedarville township	138	90	21.1	83	21.7	2	-	48	44	16	2.00	2.48
Daggett township	284	210	49.0	171	47.4	31	61.3	74	63	26	2.61	3.06
Daggett village	100	71	64.8	52	59.6	18	77.8	29	25	12	2.70	3.24
Faithorn township	91	64	34.4	59	30.5	3	100.0	27	23	10	2.35	2.81
Gourley township	166	124	43.5	108	38.9	12	91.7	42	35	12	2.46	2.82
Harris township	656	516	48.8	405	46.9	79	62.0	140	115	40	2.89	3.25
Holmes township	130	90	35.6	78	34.6	6	33.3	40	36	19	2.25	2.69
Ingallston township	456	316	34.5	277	33.2	21	42.9	140	125	57	2.29	2.77
Lake township	244	165	36.4	151	33.8	5	60.0	79	67	26	2.27	2.72
Mellen township	520	368	47.0	320	43.1	32	78.1	152	136	48	2.42	2.94
Menominee city	4 063	2 443	46.4	1 770	38.9	502	67.9	1 620	1 434	609	2.22	2.86
Menominee township	1 570	1 170	40.3	1 040	38.4	72	51.4	400	324	146	2.49	2.87
Meyer township	440	285	44.9	234	41.9	32	71.9	155	135	78	2.35	2.96
Nadeau township	480	315	44.8	255	42.7	39	61.5	165	151	74	2.41	3.03
Carney village	92	58	39.7	46	32.6	9	66.7	34	30	16	2.42	3.12
Spalding township	625	426	41.8	355	37.2	44	63.6	199	166	81	2.50	3.02
Powers village	124	59	30.5	50	24.0	7	57.1	65	56	35	2.08	2.85
Stephenson city	383	209	37.8	166	31.3	32	62.5	174	158	112	2.10	2.84
Stephenson township	283	215	40.9	188	38.8	15	46.7	68	64	31	2.53	2.95
Midland County	31 769	22 691	48.8	19 098	45.8	2 561	65.2	9 078	7 452	2 854	2.56	3.04
Coleman city	539	337	50.7	232	44.0	82	65.9	202	171	79	2.40	3.00
Edenville township	988	741	40.2	634	37.2	60	56.7	247	187	51	2.56	2.91
Geneva township	436	341	39.6	296	35.5	28	67.9	95	77	26	2.61	2.94
Greendale township	616	483	53.0	383	49.3	64	67.2	133	114	39	2.90	3.24
Homer township	1 424	1 128	45.1	964	43.0	119	58.8	296	242	94	2.71	3.05
Hope township	508	390	35.9	347	33.4	20	60.0	118	97	37	2.53	2.88
Ingersoll township	1 067	838	45.8	726	43.1	73	61.6	229	191	93	2.70	3.04
Jasper township	418	312	45.2	269	42.8	26	65.4	106	79	32	2.74	3.15
Jerome township	1 920	1 444	40.8	1 237	38.4	134	51.5	476	381	134	2.55	2.91
Sanford village	382	260	46.2	228	44.3	27	55.6	122	99	35	2.47	3.02
Larkin charter township	1 502	1 288	53.3	1 188	53.5	58	53.4	214	181	56	3.00	3.27
Lee township	1 514	1 200	54.2	940	49.0	174	71.3	314	229	62	2.90	3.21
Lincoln township	838	649	47.8	562	44.8	53	64.2	189	145	36	2.72	3.07
Midland city (part)	16 648	10 939	50.5	9 083	47.3	1 442	68.0	5 709	4 750	1 898	2.42	3.00
Midland township	847	651	52.2	544	48.9	71	70.4	196	161	56	2.71	3.08
Mills township	659	514	50.4	432	48.8	48	50.0	145	111	34	2.83	3.20
Mount Haley township	616	468	45.9	411	44.3	34	52.9	148	118	33	2.69	3.09
Porter township	460	361	49.9	319	47.0	26	69.2	99	83	29	2.75	3.09
Warren township	769	607	46.0	531	43.5	49	57.1	162	135	65	2.73	3.09
Missaukee County	5 450	4 046	45.8	3 424	42.3	405	65.2	1 404	1 171	520	2.62	3.03
Aetna township	166	126	54.0	109	52.3	12	75.0	40	36	16	2.96	3.50
Bloomfield township	182	141	38.3	126	35.7	7	57.1	41	32	11	2.61	2.86
Butterfield township	211	155	42.6	126	38.1	22	59.1	56	46	17	2.60	2.97
Caldwell township	523	369	48.0	283	41.7	61	68.9	154	125	58	2.56	3.04
Clam Union township	311	239	52.7	214	51.9	16	62.5	72	66	31	2.84	3.29
Enterprise township	75	53	39.6	49	36.7	3	66.7	22	15	5	2.59	3.06
Forest township	431	305	44.6	243	38.7	42	66.7	126	101	41	2.48	2.86
Holland township	95	69	34.8	62	30.6	4	75.0	26	23	13	2.35	2.74
Lake township	1 005	757	38.3	644	34.0	70	61.4	248	203	86	2.45	2.78
Lake City city	381	239	46.4	178	41.6	49	63.3	142	126	60	2.32	2.93
McBain city	246	155	47.7	131	44.3	20	75.0	91	83	56	2.35	3.07
Norwich township	258	186	40.3	156	37.2	14	64.3	72	64	26	2.50	2.96
Pioneer township	184	138	39.9	121	36.4	8	50.0	46	35	17	2.49	2.81
Reeder township	394	321	48.3	280	44.3	23	73.9	73	57	21	2.82	3.08
Richland township	486	393	56.5	358	55.6	22	68.2	93	76	23	2.97	3.34
Riverside township	320	263	49.8	231	47.6	22	63.6	57	45	23	2.96	3.27
West Branch township	182	137	48.9	113	46.0	10	50.0	45	38	16	2.85	3.23
Monroe County	53 772	39 933	48.5	32 241	46.2	5 426	58.8	13 839	11 665	4 565	2.69	3.14
Ash township	2 801	2 125	46.9	1 719	45.6	273	52.0	676	570	199	2.72	3.13
Carleton village	998	678	51.6	484	49.6	136	60.3	320	267	101	2.57	3.12
Bedford township	10 327	8 083	48.6	6 863	47.3	867	55.4	2 244	1 895	824	2.76	3.15
Lambertville CDP	3 315	2 666	48.0	2 301	47.2	253	52.2	649	532	236	2.80	3.15
Temperance CDP	2 857	2 177	48.5	1 865	46.8	236	59.3	680	578	255	2.68	3.11
Berlin charter township	2 511	1 924	46.4	1 624	45.4	199	50.8	587	459	128	2.76	3.15
Estral Beach village	179	131	43.5	107	42.1	14	50.0	48	37	13	2.69	3.15
South Rockwood village	450	359	46.8	301	45.8	40	47.5	91	67	26	2.85	3.18
Dundee township	2 367	1 714	50.2	1 343	48.0	253	58.9	653	540	205	2.67	3.13
Dundee village	1 389	914	53.7	661	49.5	177	65.5	475	396	158	2.53	3.10
Erie township	1 789	1 344	46.0	1 096	43.1	166	60.2	445	367	124	2.71	3.13
Exeter township	1 262	1 005	46.6	868	48.2	85	34.1	257	205	71	2.95	3.33
Maybee village	170	127	57.5	95	58.9	20	50.0	43	32	8	2.96	3.42
Frenchtown township	7 733	5 601	49.6	4 335	47.1	847	57.6	2 132	1 735	615	2.65	3.10
Detroit Beach CDP	791	621	49.4	476	48.1	97	54.6	170	130	39	2.88	3.23
Stony Point CDP	616	492	54.7	389	54.5	68	51.5	124	99	34	2.88	3.23
Woodland Beach CDP	794	605	50.2	473	47.6	81	63.0	189	161	57	2.74	3.15
Ida township	1 622	1 374	49.2	1 220	48.6	91	57.1	248	201	87	3.03	3.32
La Salle township	1 765	1 441	43.7	1 275	42.6	112	45.5	324	263	105	2.83	3.16
London township	1 009	809	48.8	669	48.1	98	52.0	200	160	52	3.00	3.35
Luna Pier city	592	406	51.5	297	44.8	62	80.6	186	167	71	2.51	3.05
Milan township	610	490	40.2	430	40.5	41	41.5	120	100	38	2.74	3.08
Milan city (part)	684	457	62.4	298	55.7	134	73.1	227	185	63	2.50	3.05
Monroe city	8 594	5 586	51.6	4 009	47.3	1 226	64.3	3 008	2 635	1 093	2.47	3.10
Monroe charter township	5 312	3 687	48.3	2 785	44.5	655	63.8	1 625	1 417	581	2.50	3.02
South Monroe CDP	2 605	1 741	47.2	1 293	41.5	360	66.9	864	771	387	2.40	2.96
West Monroe CDP	1 505	1 044	52.9	731	50.2	209	61.2	461	381	119	2.59	3.09

Table 7. **Households and Families: 2000**—Con.

[For information on confidentiality protection, nonsampling error, and definitions, see text]

State County County Subdivision Place	Total households	Family households: Total: Number	Family households: Total: Percent with own children under 18 years	Family households: Married-couple family: Number	Family households: Married-couple family: Percent with own children under 18 years	Family households: Female householder, no husband present: Number	Family households: Female householder, no husband present: Percent with own children under 18 years	Nonfamily households: Total	Nonfamily households: Householder living alone: Total	Nonfamily households: Householder living alone: 65 years and over	Average size: Households	Average size: Families
Monroe County—Con.												
Petersburg city	423	308	53.6	247	48.6	41	75.6	115	100	42	2.74	3.23
Raisinville township	1 691	1 424	43.7	1 253	42.7	114	52.6	267	228	101	2.88	3.16
Summerfield township	1 098	911	45.3	812	43.8	63	55.6	187	152	67	2.91	3.18
Whiteford township	1 582	1 244	44.5	1 098	43.6	99	50.5	338	286	99	2.77	3.17
Montcalm County	22 079	16 176	48.2	12 972	43.4	2 148	67.0	5 903	4 846	2 040	2.65	3.07
Belvidere township	952	700	43.7	561	38.1	81	63.0	252	207	93	2.55	2.93
Bloomer township	487	394	50.5	323	47.1	48	64.6	93	82	46	2.94	3.26
Bushnell township	536	427	44.7	362	41.2	40	67.5	109	83	31	2.79	3.08
Sheridan village (part)	1	1	-	1	-	-	(X)	-	-	-	2.00	2.00
Carson City city	496	313	51.4	221	43.4	65	73.8	183	160	78	2.39	3.01
Cato township	1 073	790	47.0	626	42.3	117	66.7	283	238	121	2.67	3.07
Lakeview village	396	288	49.7	210	41.9	62	74.2	108	95	62	2.67	3.08
Crystal township	1 097	770	43.4	625	38.7	107	63.6	327	263	101	2.56	3.02
Day township	461	366	42.9	310	38.4	35	68.6	95	77	41	2.78	3.08
McBride village	86	63	50.8	50	44.0	10	80.0	23	21	10	2.70	3.11
Douglass township	891	669	45.9	567	42.0	61	63.9	222	174	84	2.66	3.04
Eureka township	1 179	929	47.5	806	44.0	77	72.7	250	203	65	2.77	3.09
Evergreen township	1 120	822	47.0	660	41.8	104	70.2	298	240	93	2.61	3.03
Sheridan village (part)	231	157	48.4	112	39.3	32	68.8	74	67	29	2.29	2.78
Fairplain township	615	492	52.0	408	49.3	52	57.7	123	94	32	2.90	3.17
Sheridan village (part)	-	-	(X)	-	(X)	-	(X)	-	-	-	-	-
Ferris township	486	394	47.5	336	43.2	35	68.6	92	73	29	2.84	3.12
Greenville city	3 303	2 042	51.2	1 404	42.4	482	70.7	1 261	1 064	458	2.35	2.95
Home township	1 033	753	50.3	592	45.1	105	65.7	280	246	121	2.59	3.05
Edmore village	491	335	54.6	236	47.0	67	67.2	156	144	79	2.49	3.05
Maple Valley township	755	568	46.3	466	43.8	60	58.3	187	156	71	2.75	3.20
Montcalm township	1 154	887	47.6	722	44.2	108	61.1	267	204	68	2.75	3.08
Pierson township	1 015	796	52.0	691	49.1	60	71.7	219	172	58	2.82	3.18
Pierson village	62	47	55.3	37	54.1	4	50.0	15	10	6	2.98	3.38
Pine township	610	466	44.2	412	42.2	27	48.1	144	120	40	2.71	3.05
Reynolds township	1 534	1 143	51.4	901	47.2	171	63.2	391	317	127	2.79	3.17
Howard City village	576	410	54.4	302	49.0	81	66.7	166	145	80	2.75	3.22
Richland township	1 052	792	49.2	637	45.1	95	66.3	260	210	86	2.71	3.08
Sidney township	966	739	43.6	611	39.4	88	60.2	227	181	78	2.65	3.00
Sheridan village (part)	72	49	30.6	40	27.5	7	57.1	23	19	12	2.40	2.92
Stanton city	555	363	57.0	237	45.1	95	83.2	192	165	81	2.54	3.13
Winfield township	709	561	47.2	494	45.5	35	60.0	148	117	38	2.88	3.21
Montmorency County	4 455	3 047	32.9	2 587	28.6	318	55.7	1 408	1 226	688	2.29	2.75
Albert township	1 229	822	29.3	725	26.1	70	48.6	407	373	236	2.19	2.68
Lewiston CDP	480	312	23.7	276	21.0	25	28.0	168	150	97	2.06	2.53
Avery township	309	218	31.2	184	25.5	22	68.2	91	74	45	2.32	2.73
Atlanta CDP (part)	7	5	40.0	5	40.0	-	(X)	2	2	1	2.71	3.40
Briley township	889	590	35.9	474	28.7	87	63.2	299	262	123	2.26	2.74
Atlanta CDP (part)	332	211	42.7	152	30.3	46	76.1	121	106	51	2.21	2.72
Hillman township	916	606	39.3	493	35.5	78	51.3	310	266	148	2.36	2.88
Hillman village	288	154	45.5	103	41.7	41	51.2	134	121	77	2.06	2.75
Loud township	128	88	23.9	79	20.3	7	71.4	40	31	18	2.22	2.64
Montmorency township	533	385	28.1	340	25.6	30	50.0	148	129	76	2.26	2.63
Canada Creek Ranch CDP	207	144	15.3	136	11.0	6	83.3	63	58	42	1.96	2.33
Rust township	218	167	32.3	144	29.9	13	38.5	51	37	23	2.52	2.82
Vienna township	233	171	35.7	148	31.8	11	72.7	62	54	19	2.45	2.90
Muskegon County	63 330	44 298	49.4	32 692	44.2	8 810	65.7	19 032	15 928	6 583	2.59	3.10
Blue Lake township	699	543	49.9	445	46.7	67	65.7	156	125	27	2.82	3.18
Casnovia township	881	702	51.3	606	49.3	50	62.0	179	136	56	2.97	3.32
Casnovia village (part)	57	40	45.0	32	40.6	1	100.0	17	10	6	2.44	2.78
Cedar Creek township	1 180	858	48.5	638	40.9	155	71.0	322	239	66	2.63	3.02
Dalton township	2 871	2 249	50.9	1 826	47.3	271	66.4	622	499	176	2.80	3.14
Lakewood Club village	350	264	58.3	203	54.7	39	74.4	86	67	18	2.87	3.30
Twin Lake CDP	593	472	44.1	424	40.6	31	74.2	121	97	39	2.72	3.02
Egelston township	3 458	2 597	51.1	1 994	47.3	420	65.7	861	690	277	2.75	3.14
Wolf Lake CDP	1 670	1 202	50.4	900	45.8	214	65.4	468	375	169	2.66	3.10
Fruitland township	1 859	1 493	48.8	1 312	46.5	129	64.3	366	307	118	2.81	3.15
Fruitport charter township	4 446	3 517	47.9	2 987	45.8	362	58.3	929	747	320	2.80	3.15
Fruitport village	439	315	42.5	263	40.3	36	52.8	124	106	43	2.55	3.03
Holton township	903	683	47.9	550	43.5	84	65.5	220	169	66	2.80	3.19
Laketon township	2 682	2 121	46.9	1 867	45.8	161	54.7	561	463	192	2.74	3.11
Montague city	990	667	47.7	510	42.4	124	68.5	323	280	116	2.43	2.97
Montague township	601	456	45.2	383	41.0	51	62.7	145	114	54	2.67	3.05
Moorland township	539	439	52.4	374	51.1	38	65.8	100	78	41	2.98	3.30
Muskegon city	14 569	8 535	53.1	4 836	43.5	2 941	68.1	6 034	5 011	1 880	2.42	3.13
Muskegon township	6 581	4 773	53.3	3 497	47.8	968	70.0	1 808	1 528	766	2.64	3.11
Muskegon Heights city	4 507	2 970	55.9	1 126	40.2	1 585	67.8	1 537	1 298	436	2.66	3.28
North Muskegon city	1 610	1 135	45.0	936	41.1	143	60.8	475	431	219	2.41	2.92
Norton Shores city	8 996	6 399	43.2	5 400	40.7	730	55.5	2 597	2 236	1 052	2.48	2.97
Ravenna township	1 004	797	49.3	668	47.2	88	59.1	207	176	82	2.84	3.21
Ravenna village	437	341	51.6	285	51.9	38	44.7	96	83	44	2.76	3.16
Roosevelt Park city	1 773	1 057	41.2	842	36.8	157	63.7	716	649	307	2.16	2.85
Sullivan township	887	714	44.0	612	43.1	59	47.5	173	139	56	2.79	3.10
Whitehall city	1 165	740	49.6	541	43.3	146	65.1	425	375	188	2.35	2.97
Whitehall township	617	459	47.7	389	45.0	50	62.0	158	136	43	2.60	3.02
White River township	512	394	38.8	353	37.1	31	54.8	118	102	45	2.57	2.94
Newaygo County	17 599	12 941	47.9	10 597	43.8	1 587	66.4	4 658	3 910	1 592	2.68	3.13
Ashland township	839	665	54.1	566	51.8	69	69.6	174	137	47	3.05	3.42
Barton township	301	223	47.1	188	43.6	24	70.8	78	56	26	2.72	3.11
Beaver township	196	153	52.9	124	49.2	18	72.2	43	40	17	2.93	3.36
Big Prairie township	980	677	45.3	542	39.1	75	70.7	303	232	88	2.52	2.97
Bridgeton township	737	559	52.2	452	47.6	66	71.2	178	138	42	2.85	3.23
Brooks township	1 441	1 050	45.0	884	41.1	98	67.3	391	329	112	2.54	2.99
Croton township	1 222	875	41.5	741	37.0	85	60.0	347	296	108	2.49	2.94
Dayton township	687	564	45.7	515	44.9	39	56.4	123	109	43	2.89	3.22

Table 7. **Households and Families: 2000**—Con.

[For information on confidentiality protection, nonsampling error, and definitions, see text]

State County County Subdivision Place	Total households	Family households: Total: Number	Family households: Total: Percent with own children under 18 years	Family households: Married-couple family: Number	Family households: Married-couple family: Percent with own children under 18 years	Family households: Female householder, no husband present: Number	Family households: Female householder, no husband present: Percent with own children under 18 years	Nonfamily households: Total	Nonfamily households: Householder living alone: Total	Nonfamily households: Householder living alone: 65 years and over	Average size: Households	Average size: Families
Newaygo County—Con.												
Denver township	743	523	50.7	410	45.4	69	76.8	220	190	83	2.65	3.15
Hesperia village (part)	151	89	56.2	64	46.9	15	80.0	62	54	29	2.41	3.17
Ensley township	841	686	53.1	584	51.4	63	63.5	155	125	37	2.94	3.25
Everett township	706	538	48.5	418	42.1	84	71.4	168	129	37	2.80	3.17
Fremont city	1 788	1 141	47.2	894	41.3	203	69.0	647	580	302	2.34	2.97
Garfield township	844	630	43.5	531	40.5	62	48.4	214	185	90	2.77	3.25
Goodwell township	193	151	51.0	122	48.4	15	66.7	42	34	11	2.85	3.21
Grant city	323	214	56.5	155	51.6	47	66.0	109	94	62	2.59	3.22
Grant township	1 015	830	51.7	709	51.1	80	52.5	185	150	49	3.05	3.39
Home township	100	74	41.9	65	43.1	6	50.0	26	19	3	2.61	3.00
Lilley township	342	228	36.4	191	29.3	21	66.7	114	95	44	2.30	2.76
Lincoln township	505	374	44.4	305	39.7	47	70.2	131	111	46	2.65	3.06
Merrill township	262	163	36.2	123	29.3	28	60.7	99	89	40	2.25	2.85
Monroe township	133	94	39.4	80	32.5	7	71.4	39	31	14	2.44	2.87
Newaygo city	620	450	57.3	315	49.8	111	74.8	170	147	48	2.69	3.16
Norwich township	191	158	41.1	129	38.0	19	52.6	33	23	10	2.92	3.10
Sheridan charter township	842	667	47.8	590	46.4	54	57.4	175	150	55	2.84	3.20
Sherman township	749	558	45.7	467	42.0	61	60.7	191	164	68	2.71	3.14
Troy township	97	68	48.5	53	41.5	10	80.0	29	24	4	2.51	2.96
White Cloud city	494	320	50.9	211	40.8	86	73.3	174	152	73	2.47	3.07
Wilcox township	408	308	52.3	233	46.8	40	67.5	100	81	33	2.81	3.18
Oakland County	471 115	315 392	48.4	255 361	47.5	44 598	55.0	155 723	128 807	39 910	2.51	3.09
Addison township	2 174	1 752	49.5	1 531	48.9	133	51.1	422	315	76	2.89	3.21
Leonard village	124	94	44.7	78	42.3	8	62.5	30	26	13	2.68	3.06
Auburn Hills city	8 064	4 607	46.8	3 464	44.4	843	57.5	3 457	2 669	486	2.25	2.92
Berkley city	6 678	4 018	46.1	3 213	46.2	612	47.4	2 660	2 168	753	2.32	3.01
Birmingham city	9 131	5 078	44.5	4 347	43.1	561	55.4	4 053	3 472	922	2.11	2.85
Bloomfield township	16 804	12 705	41.2	11 437	40.8	959	47.7	4 099	3 629	1 569	2.53	2.97
Bloomfield Township CDP	16 803	12 704	41.2	11 436	40.8	959	47.7	4 099	3 629	1 569	2.53	2.97
West Bloomfield Township CDP (part)	1	1	-	1	-	-	(X)	-	-	-	2.00	2.00
Bloomfield Hills city	1 520	1 167	34.1	1 093	33.9	48	45.8	353	320	157	2.45	2.84
Brandon township	5 012	4 040	55.9	3 399	54.6	442	61.8	972	751	194	2.92	3.25
Ortonville village	537	400	61.5	302	61.3	79	59.5	137	121	40	2.81	3.29
Clawson city	5 572	3 259	43.0	2 608	43.2	496	43.3	2 313	1 961	697	2.26	2.98
Commerce township	12 379	9 759	53.8	8 465	53.4	898	56.7	2 620	2 100	530	2.81	3.19
Wolverine Lake village	1 671	1 253	47.8	1 068	47.4	125	55.2	418	334	87	2.64	3.06
Farmington city	4 825	2 766	42.6	2 303	42.4	339	46.3	2 059	1 857	880	2.13	2.86
Farmington Hills city	33 559	21 822	45.4	18 782	45.1	2 201	49.8	11 737	9 939	3 435	2.41	3.04
Ferndale city	9 872	5 108	45.3	3 534	43.3	1 131	51.9	4 764	3 472	770	2.23	2.97
Groveland township	2 106	1 714	49.4	1 474	47.1	153	62.7	392	278	48	2.91	3.17
Hazel Park city	7 284	4 669	52.1	3 030	50.3	1 173	57.7	2 615	2 071	812	2.60	3.21
Highland township	6 786	5 373	52.5	4 465	50.2	605	67.3	1 413	1 140	388	2.82	3.17
Holly township	3 733	2 639	50.3	2 105	48.5	353	56.9	1 094	882	353	2.63	3.14
Holly village (part)	2 412	1 566	53.4	1 171	51.4	269	59.1	846	693	294	2.49	3.10
Huntington Woods city	2 381	1 803	49.6	1 601	50.0	167	49.1	578	465	186	2.58	3.01
Independence township	11 765	9 092	50.6	7 821	49.7	925	57.3	2 673	2 104	555	2.75	3.14
Keego Harbor city	1 223	664	55.6	466	51.3	143	71.3	559	457	64	2.26	3.07
Lake Angelus city	132	104	32.7	101	32.7	1	-	28	27	10	2.47	2.83
Lathrup Village city	1 621	1 207	45.2	987	44.6	160	53.1	414	348	131	2.60	3.05
Lyon township	3 887	3 054	53.3	2 650	52.6	284	59.9	833	658	165	2.83	3.21
Madison Heights city	13 299	8 001	44.8	6 011	44.2	1 403	49.5	5 298	4 494	1 641	2.33	3.02
Milford township	5 470	4 260	51.7	3 562	49.7	532	63.5	1 210	1 004	325	2.76	3.15
Milford village	2 427	1 707	54.4	1 334	50.5	308	71.1	720	625	215	2.55	3.09
Northville city (part)	1 303	974	47.1	862	46.5	86	57.0	329	298	100	2.57	3.05
Novi city	18 726	12 324	55.2	10 525	55.2	1 333	57.8	6 402	5 267	1 110	2.52	3.17
Novi township	66	59	47.5	58	48.3	1	-	7	7	4	2.92	3.15
Oakland charter township	4 341	3 773	52.0	3 480	51.6	205	60.0	568	488	138	3.01	3.26
Oak Park city	11 104	7 596	50.3	4 886	49.7	2 164	53.4	3 508	2 952	1 158	2.68	3.29
Orchard Lake Village city	750	649	46.5	598	46.7	29	55.2	101	72	21	2.95	3.18
Orion township	12 246	8 977	54.1	7 709	53.3	850	61.4	3 269	2 543	489	2.71	3.19
Lake Orion village	1 198	634	45.9	502	45.6	80	50.0	564	465	133	2.17	2.99
Oxford charter township	5 787	4 317	54.4	3 631	53.2	511	63.2	1 470	1 197	367	2.75	3.21
Oxford village	1 402	918	54.4	748	51.5	132	70.5	484	415	101	2.51	3.15
Pleasant Ridge city	1 110	713	45.3	616	44.2	78	55.1	397	290	93	2.33	2.87
Pontiac city	24 234	15 276	53.8	7 624	47.2	6 101	63.3	8 958	7 133	1 934	2.68	3.32
Rochester city	4 667	2 638	48.7	2 234	48.5	296	53.7	2 029	1 717	353	2.22	3.00
Rochester Hills city	26 315	18 967	49.5	16 534	49.0	1 780	55.3	7 348	6 305	2 199	2.59	3.11
Rose township	2 144	1 778	46.1	1 574	45.4	121	52.9	366	269	78	2.88	3.14
Holly village (part)	-	-	(X)	-	(X)	-	(X)	-	-	-	-	-
Royal Oak city	28 880	14 447	40.8	11 512	40.8	2 170	43.5	14 433	11 793	3 337	2.06	2.86
Royal Oak charter township	2 511	1 293	48.9	529	40.5	670	57.8	1 218	1 108	432	2.15	3.02
Southfield city	33 987	19 774	43.4	13 671	40.7	4 870	52.0	14 213	12 310	4 052	2.27	3.01
Southfield township	5 612	4 213	43.9	3 781	43.9	310	46.8	1 399	1 219	568	2.55	2.99
Beverly Hills village	4 085	2 997	45.0	2 648	45.0	256	47.3	1 088	966	440	2.52	3.01
Bingham Farms village	445	340	25.6	316	24.4	14	50.0	105	92	53	2.31	2.65
Franklin village	1 073	867	47.3	808	47.8	40	42.5	206	161	75	2.73	3.06
South Lyon city	4 246	2 706	49.7	2 260	48.6	323	57.6	1 540	1 304	503	2.35	2.98
Springfield township	4 619	3 659	52.0	3 162	50.7	331	61.0	960	721	149	2.87	3.22
Sylvan Lake city	826	465	36.3	383	35.0	55	40.0	361	302	81	2.09	2.76
Troy city	30 018	21 874	50.6	19 352	51.5	1 816	47.4	8 144	6 839	2 342	2.69	3.23
Village of Clarkston city	406	265	44.5	220	41.4	37	62.2	141	126	36	2.37	3.01
Walled Lake city	3 158	1 691	49.0	1 233	45.6	364	58.0	1 467	1 257	391	2.12	2.88
Waterford township	29 387	19 127	46.7	15 174	44.7	2 816	56.3	10 260	8 188	2 374	2.42	2.99
Waterford CDP (part)	29 387	19 127	46.7	15 174	44.7	2 816	56.3	10 260	8 188	2 374	2.42	2.99
West Bloomfield township	23 414	18 199	47.5	16 280	47.7	1 363	50.6	5 215	4 539	1 763	2.74	3.17
Waterford CDP (part)	-	-	(X)	-	(X)	-	(X)	-	-	-	-	-
West Bloomfield Township CDP (part)	23 414	18 199	47.5	16 280	47.7	1 363	50.6	5 215	4 539	1 763	2.74	3.17
White Lake township	10 092	7 824	50.3	6 562	49.4	883	55.6	2 268	1 779	450	2.77	3.15
Wixom city	5 889	3 153	57.8	2 462	55.6	473	71.0	2 736	2 203	241	2.24	3.07
Oceana County	9 778	7 265	45.7	5 918	41.7	903	64.7	2 513	2 111	928	2.67	3.09
Benona township	583	429	39.6	367	37.6	38	60.5	154	128	52	2.55	2.97
Claybanks township	313	240	37.1	212	34.4	17	64.7	73	68	25	2.65	3.07

Table 7. **Households and Families: 2000**—Con.

[For information on confidentiality protection, nonsampling error, and definitions, see text]

State County County Subdivision Place	Total households	Family households: Total: Number	Family households: Total: Percent with own children under 18 years	Family households: Married-couple family: Number	Family households: Married-couple family: Percent with own children under 18 years	Family households: Female householder, no husband present: Number	Family households: Female householder, no husband present: Percent with own children under 18 years	Nonfamily households: Total	Nonfamily households: Householder living alone: Total	Nonfamily households: Householder living alone: 65 years and over	Average size: Households	Average size: Families
Oceana County—Con.												
Colfax township	192	135	37.8	114	34.2	12	66.7	57	50	14	2.63	3.04
Crystal township	239	182	55.5	146	52.7	19	68.4	57	44	21	3.03	3.48
Elbridge township	344	259	48.6	205	47.8	33	60.6	85	67	31	2.95	3.36
Ferry township	475	362	45.3	289	42.9	38	60.5	113	88	31	2.69	3.04
Golden township	712	533	35.1	466	31.1	49	57.1	179	145	54	2.51	2.88
Grant township	1 034	801	50.8	618	45.6	110	65.5	233	189	62	2.81	3.15
New Era village (part)	22	20	35.0	17	35.3	3	33.3	2	2	2	2.73	2.90
Rothbury village	157	118	45.8	81	38.3	22	72.7	39	31	11	2.61	2.88
Greenwood township	392	310	52.3	248	49.2	42	66.7	82	63	27	2.94	3.29
Hart city	759	481	49.9	339	42.5	105	71.4	278	240	124	2.45	3.05
Hart township	702	556	45.9	457	42.9	69	58.0	146	115	56	2.78	3.11
Leavitt township	309	233	51.1	181	44.8	34	73.5	76	66	23	2.73	3.12
Walkerville village	87	66	60.6	47	55.3	16	81.3	21	18	8	2.92	3.33
Newfield township	949	693	47.0	569	44.3	86	57.0	256	213	99	2.62	3.07
Hesperia village (part)	242	156	52.6	121	50.4	27	55.6	86	74	38	2.44	3.08
Otto township	247	183	48.6	154	43.5	16	68.8	64	53	16	2.68	3.16
Pentwater township	712	481	28.1	416	23.1	48	64.6	231	209	101	2.12	2.56
Pentwater village	463	302	27.2	252	21.0	37	62.2	161	145	69	2.06	2.51
Shelby township	1 388	1 059	49.8	865	45.5	148	68.9	329	287	162	2.82	3.26
New Era village (part)	140	112	48.2	99	48.5	9	55.6	28	25	15	2.83	3.25
Shelby village	698	505	52.9	384	47.7	95	68.4	193	170	102	2.73	3.26
Weare township	428	328	53.0	272	51.1	39	64.1	100	86	30	2.79	3.21
Ogemaw County	8 842	6 189	38.7	5 075	33.9	775	62.2	2 653	2 269	1 082	2.41	2.87
Churchill township	655	476	38.9	421	35.9	39	59.0	179	155	74	2.44	2.86
Cumming township	303	227	43.2	196	39.3	20	75.0	76	63	33	2.63	3.06
Edwards township	533	401	44.9	341	41.1	40	65.0	132	112	55	2.60	3.00
Foster township	362	251	31.9	209	27.3	32	56.3	111	97	35	2.27	2.72
Goodar township	228	157	24.2	140	20.0	13	61.5	71	61	36	2.16	2.59
Hill township	742	504	22.4	438	18.0	41	56.1	238	206	124	2.13	2.53
Horton township	398	279	47.0	232	42.7	32	68.8	119	97	32	2.51	2.96
Klacking township	244	184	36.4	162	34.0	15	40.0	60	48	19	2.53	2.91
Logan township	239	174	32.8	154	29.9	13	46.2	65	57	26	2.39	2.82
Mills township	1 705	1 159	35.0	887	28.0	184	58.2	546	450	220	2.35	2.79
Skidway Lake CDP	1 326	883	37.9	650	30.0	156	60.3	443	367	187	2.37	2.84
Ogemaw township	444	330	42.1	290	39.7	25	68.0	114	93	36	2.52	2.91
Richland township	379	281	34.5	225	31.6	38	50.0	98	87	52	2.52	2.93
Prescott village	111	75	45.3	61	47.5	13	38.5	36	32	15	2.58	3.19
Rose township	558	403	38.2	345	33.0	36	72.2	155	137	62	2.51	2.97
Rose City city	241	156	54.5	98	49.0	51	68.6	85	74	32	2.51	3.16
West Branch city	833	476	51.9	323	44.3	121	72.7	357	316	151	2.24	2.95
West Branch township	978	731	43.5	614	40.7	75	57.3	247	216	95	2.59	3.01
Ontonagon County	3 456	2 225	36.6	1 854	32.1	216	62.0	1 231	1 088	553	2.21	2.75
Bergland township	258	171	27.5	148	24.3	12	50.0	87	74	37	2.13	2.59
Bohemia township	43	22	18.2	22	18.2	-	(X)	21	17	9	1.79	2.32
Carp Lake township	411	275	31.3	234	23.9	21	71.4	136	118	58	2.17	2.59
Greenland township	378	247	38.1	212	34.0	19	73.7	131	116	64	2.30	2.86
Haight township	96	69	30.4	63	28.6	4	50.0	27	22	12	2.38	2.84
Interior township	173	113	25.7	88	23.9	13	38.5	60	54	37	2.17	2.68
McMillan township	266	162	44.4	134	42.5	18	55.6	104	94	39	2.26	2.91
Matchwood township	52	33	30.3	29	24.1	2	50.0	19	17	10	2.21	2.70
Ontonagon township	1 281	809	40.8	665	36.2	91	61.5	472	426	209	2.19	2.76
Ontonagon village	768	450	41.6	348	36.8	66	57.6	318	291	152	2.11	2.76
Rockland township	134	91	39.6	68	35.3	13	69.2	43	36	19	2.37	2.85
Stannard township	364	233	36.5	191	31.4	23	69.6	131	114	59	2.23	2.80
Osceola County	8 861	6 413	45.4	5 152	40.0	859	69.7	2 448	2 004	865	2.58	3.01
Burdell township	478	352	42.6	293	38.9	40	62.5	126	98	43	2.59	3.00
Tustin village	88	64	48.4	42	42.9	17	70.6	24	19	12	2.69	3.13
Cedar township	147	114	40.4	103	38.8	6	66.7	33	22	13	2.72	3.08
Evart city	699	453	52.5	297	40.1	124	78.2	246	217	104	2.45	3.05
Evart township	573	427	40.7	377	37.9	37	67.6	146	114	49	2.61	2.99
Hartwick township	236	184	35.3	162	31.5	12	66.7	52	43	19	2.67	2.98
Hersey township	687	512	46.3	425	41.2	56	73.2	175	142	52	2.63	3.00
Hersey village	139	97	41.2	76	36.8	12	58.3	42	34	14	2.69	3.12
Highland township	444	343	47.8	287	43.2	30	73.3	101	89	40	2.72	3.11
Le Roy township	418	317	51.4	261	48.3	39	66.7	101	87	39	2.77	3.19
Le Roy village	100	74	59.5	62	53.2	9	88.9	26	26	13	2.67	3.18
Lincoln township	590	448	47.3	372	44.1	48	68.8	142	104	33	2.76	3.13
Marion township	638	435	49.9	334	40.7	66	80.3	203	172	75	2.46	2.96
Marion village	352	230	51.7	170	41.2	42	81.0	122	109	49	2.38	2.93
Middle Branch township	344	250	42.8	206	37.4	27	59.3	94	80	39	2.48	2.89
Orient township	318	235	35.7	195	31.3	24	54.2	83	69	34	2.51	2.90
Osceola township	401	300	41.0	255	36.9	23	69.6	101	81	33	2.60	2.96
Reed City city	999	609	51.2	402	41.8	164	72.0	390	334	144	2.30	2.93
Richmond township	626	480	42.1	402	39.6	56	55.4	146	113	52	2.69	3.05
Rose Lake township	490	365	39.2	314	37.6	33	57.6	125	94	41	2.51	2.87
Sherman township	380	305	51.5	240	46.7	40	75.0	75	54	12	2.82	3.09
Sylvan township	393	284	41.9	227	34.4	34	64.7	109	91	43	2.55	2.99
Oscoda County	3 921	2 719	36.5	2 280	31.2	295	61.7	1 202	1 021	499	2.39	2.85
Big Creek township	1 422	969	39.3	774	32.9	130	64.6	453	378	187	2.38	2.84
Mio CDP (part)	522	328	49.4	248	42.7	55	69.1	194	161	80	2.47	3.08
Clinton township	223	158	32.3	134	26.9	14	57.1	65	55	27	2.29	2.67
Comins township	785	558	38.4	480	34.8	54	55.6	227	202	113	2.49	2.98
Mio CDP (part)	-	-	(X)	-	(X)	-	(X)	-	-	-	-	-
Elmer township	388	295	43.4	259	40.9	24	50.0	93	71	33	2.82	3.27
Mio CDP (part)	40	28	35.7	25	36.0	1	-	12	5	4	2.78	3.25
Greenwood township	550	364	27.2	324	21.3	24	70.8	186	162	74	2.17	2.65
Mentor township	553	375	32.0	309	25.2	49	63.3	178	153	65	2.21	2.65
Mio CDP (part)	264	182	42.9	135	33.3	39	71.8	82	69	27	2.33	2.78

Table 7. **Households and Families: 2000**—Con.

[For information on confidentiality protection, nonsampling error, and definitions, see text]

State County County Subdivision Place	Total households	Family households: Total: Number	Family households: Total: Percent with own children under 18 years	Family households: Married-couple family: Number	Family households: Married-couple family: Percent with own children under 18 years	Family households: Female householder, no husband present: Number	Family households: Female householder, no husband present: Percent with own children under 18 years	Nonfamily households: Total	Nonfamily households: Householder living alone: Total	Nonfamily households: Householder living alone: 65 years and over	Average size: Households	Average size: Families
Otsego County	8 995	6 539	46.9	5 437	43.4	751	65.8	2 456	2 028	817	2.56	3.00
Bagley township	2 189	1 614	51.4	1 301	47.7	221	68.8	575	447	145	2.66	3.08
Charlton township	552	416	32.7	369	30.1	23	60.9	136	110	49	2.41	2.74
Chester township	481	371	44.7	316	44.6	35	48.6	110	95	38	2.63	3.01
Corwith township	665	467	41.5	379	37.7	55	54.5	198	161	64	2.55	2.96
Vanderbilt village	241	149	47.0	112	48.2	24	50.0	92	81	36	2.44	3.09
Dover township	214	164	54.9	144	51.4	11	63.6	50	44	14	2.86	3.26
Elmira township	555	470	48.7	414	45.4	33	81.8	85	71	22	2.88	3.11
Gaylord city	1 584	888	51.7	614	44.1	212	70.3	696	603	301	2.22	2.97
Hayes township	846	694	50.7	624	48.4	43	74.4	152	116	35	2.80	3.07
Livingston township	839	669	49.3	585	48.5	62	54.8	170	145	46	2.77	3.11
Otsego Lake township	1 070	786	36.0	691	32.6	56	57.1	284	236	103	2.37	2.74
Ottawa County	81 662	61 360	52.3	52 744	50.4	6 119	66.1	20 302	15 989	6 032	2.81	3.25
Allendale township	3 306	2 296	57.4	2 010	56.2	195	69.2	1 010	513	113	3.03	3.41
Allendale CDP	2 864	1 914	57.6	1 655	56.0	181	70.2	950	462	101	2.98	3.36
Blendon township	1 743	1 492	56.4	1 388	56.0	70	65.7	251	191	57	3.28	3.57
Chester township	714	579	50.9	502	49.4	48	68.8	135	105	34	2.99	3.32
Coopersville city	1 420	1 036	54.2	822	50.9	166	66.9	384	321	127	2.74	3.21
Crockery township	1 393	1 063	48.4	887	45.5	120	62.5	330	275	78	2.70	3.08
Ferrysburg city	1 315	854	42.6	710	38.7	98	61.2	461	388	119	2.31	2.86
Georgetown township	14 099	11 142	51.9	10 137	51.1	721	63.1	2 957	2 216	1 076	2.92	3.29
Jenison CDP	5 975	4 861	48.9	4 392	47.8	345	60.9	1 114	1 012	604	2.86	3.24
Grand Haven city	4 979	2 895	40.9	2 267	35.6	484	60.7	2 084	1 732	705	2.17	2.81
Grand Haven township	4 609	3 811	53.6	3 325	51.5	347	68.3	798	637	205	2.87	3.16
Holland city (part)	9 265	6 129	53.2	4 750	50.3	996	66.2	3 136	2 415	1 023	2.73	3.30
Holland township	9 821	7 364	57.7	5 969	55.4	977	70.7	2 457	1 922	493	2.87	3.32
Beechwood CDP (part)	955	661	53.6	529	52.2	87	62.1	294	231	67	2.68	3.22
Hudsonville city	2 514	1 920	51.7	1 669	49.8	188	64.4	594	512	241	2.80	3.26
Jamestown charter township	1 500	1 354	55.2	1 262	54.9	69	60.9	146	124	48	3.37	3.59
Olive township	1 370	1 137	59.4	977	57.6	101	72.3	233	185	47	3.20	3.47
Park township	6 113	4 953	51.6	4 475	50.1	349	65.0	1 160	953	253	2.87	3.22
Beechwood CDP (part)	152	110	43.6	103	44.7	5	40.0	42	34	9	2.58	3.11
Polkton township	759	631	47.4	571	46.9	34	58.8	128	110	35	3.00	3.29
Port Sheldon township	1 574	1 273	50.4	1 129	47.2	93	75.3	301	228	48	2.85	3.16
Robinson township	1 805	1 506	53.9	1 353	53.2	94	59.6	299	228	52	3.01	3.29
Spring Lake township	5 237	3 651	48.0	3 084	44.9	396	65.7	1 586	1 347	547	2.46	2.97
Spring Lake village	1 098	667	41.7	555	37.8	83	57.8	431	395	194	2.16	2.84
Tallmadge township	2 283	1 869	49.4	1 689	48.9	122	60.7	414	327	100	2.97	3.32
Wright township	1 037	826	48.8	717	48.5	68	54.4	211	180	79	2.98	3.38
Zeeland city	2 283	1 491	47.3	1 269	44.3	163	66.3	792	737	466	2.45	3.13
Zeeland charter township	2 523	2 088	57.4	1 782	55.2	220	71.8	435	343	86	3.02	3.33
Presque Isle County	6 155	4 201	35.9	3 617	32.1	390	58.7	1 954	1 745	894	2.31	2.80
Allis township	394	290	40.3	239	36.4	24	54.2	104	83	32	2.58	2.91
Bearinger township	158	114	16.7	104	15.4	5	40.0	44	41	20	2.08	2.46
Belknap township	336	240	40.0	208	38.9	24	33.3	96	86	46	2.51	3.04
Bismarck township	180	135	27.4	120	25.0	8	37.5	45	37	16	2.23	2.56
Case township	386	277	39.7	228	33.3	30	73.3	109	95	50	2.40	2.82
Millersburg village	94	72	45.8	57	38.6	11	72.7	22	20	11	2.72	3.17
Krakow township	293	202	22.8	185	21.6	11	36.4	91	85	47	2.12	2.56
Metz township	134	93	43.0	83	41.0	4	50.0	41	37	20	2.46	3.03
Moltke township	138	100	38.0	89	39.3	6	50.0	38	35	18	2.55	3.02
North Allis township	258	176	40.3	148	36.5	19	63.2	82	70	40	2.40	2.90
Ocqueoc township	280	199	27.6	169	24.3	26	42.3	81	71	35	2.18	2.55
Onaway city	448	238	49.6	158	38.6	61	70.5	210	188	112	2.18	2.97
Posen township	387	261	42.9	224	41.1	22	54.5	126	112	59	2.45	3.05
Posen village	126	74	43.2	55	36.4	10	70.0	52	46	31	2.24	2.92
Presque Isle township	748	559	27.9	529	26.3	18	61.1	189	170	65	2.26	2.63
Pulawski township	144	108	40.7	100	40.0	6	66.7	36	30	18	2.58	3.04
Rogers township	391	294	30.6	279	28.7	10	60.0	97	86	36	2.42	2.79
Rogers City city	1 480	915	39.2	754	34.0	116	62.9	565	519	280	2.17	2.78
Roscommon County	11 250	7 619	32.3	6 380	26.5	869	62.3	3 631	3 162	1 571	2.23	2.69
Au Sable township	110	76	34.2	67	26.9	5	100.0	34	26	10	2.55	2.99
Backus township	142	101	38.6	94	36.2	4	75.0	41	31	14	2.46	2.93
Denton township	2 649	1 816	32.1	1 491	24.7	224	69.2	833	741	372	2.19	2.62
Houghton Lake CDP (part)	486	316	36.4	257	29.2	39	74.4	170	149	71	2.15	2.63
Prudenville CDP	818	542	27.5	452	19.9	62	66.1	276	246	138	2.12	2.58
Gerrish township	1 343	958	31.8	856	28.3	72	63.9	385	341	169	2.29	2.71
Higgins township	816	509	46.4	384	38.5	95	70.5	307	266	121	2.31	2.94
Roscommon village	436	236	53.4	158	43.7	64	73.4	200	178	84	2.19	3.01
Lake township	671	437	19.0	382	13.6	39	53.8	234	206	111	2.00	2.41
Houghton Lake CDP (part)	74	41	31.7	28	25.0	10	30.0	33	27	9	2.08	2.63
Lyon township	688	467	25.7	409	20.5	37	56.8	221	199	96	2.13	2.55
Markey township	1 100	765	27.3	661	21.6	76	67.1	335	290	167	2.20	2.60
Nester township	119	91	18.7	85	18.8	3	-	28	27	8	2.21	2.55
Richfield township	1 896	1 240	30.2	1 004	25.5	172	49.4	656	571	301	2.18	2.65
St. Helen CDP	1 380	873	32.8	680	27.4	143	51.0	507	446	235	2.17	2.67
Roscommon township	1 716	1 159	40.4	947	34.7	142	61.3	557	464	202	2.40	2.89
Houghton Lake CDP (part)	1 086	673	39.5	533	33.4	102	58.8	413	353	158	2.27	2.85
Saginaw County	80 430	55 790	47.1	40 364	41.4	12 402	64.5	24 640	20 936	8 359	2.54	3.06
Albee township	796	643	47.7	529	46.7	71	43.7	153	124	52	2.91	3.22
Birch Run township	2 327	1 780	47.6	1 479	45.6	220	60.5	547	464	179	2.65	3.05
Birch Run village	699	459	53.4	323	49.8	109	64.2	240	209	65	2.35	2.91
Blumfield township	726	598	44.6	551	44.8	33	45.5	128	104	46	2.76	3.08
Brady township	862	656	48.9	532	47.2	87	57.5	206	168	70	2.72	3.11
Oakley village	136	86	50.0	70	48.6	11	45.5	50	38	18	2.49	3.13
Brant township	701	567	46.9	496	46.6	44	61.4	134	106	33	2.87	3.17
St. Charles village (part)	9	8	50.0	8	50.0	-	(X)	1	-	-	3.44	3.63
Bridgeport charter township	4 488	3 234	43.2	2 360	37.1	683	60.8	1 254	1 070	356	2.57	3.02
Bridgeport CDP	3 022	2 106	45.5	1 438	38.0	542	63.1	916	790	261	2.54	3.03
Buena Vista charter township	3 870	2 745	49.5	1 516	38.5	1 052	65.5	1 125	952	331	2.61	3.10
Buena Vista CDP	2 905	2 076	50.0	1 031	36.3	913	65.9	829	700	255	2.65	3.13

Table 7. **Households and Families: 2000**—Con.

[For information on confidentiality protection, nonsampling error, and definitions, see text]

State County County Subdivision Place	Total households	Family households: Total: Number	Family households: Total: Percent with own children under 18 years	Family households: Married-couple family: Number	Family households: Married-couple family: Percent with own children under 18 years	Family households: Female householder, no husband present: Number	Family households: Female householder, no husband present: Percent with own children under 18 years	Nonfamily households: Total	Nonfamily households: Householder living alone: Total	Nonfamily households: Householder living alone: 65 years and over	Average size: Households	Average size: Families
Saginaw County—Con.												
Buena Vista charter township—Con.												
Robin Glen-Indiantown CDP	463	307	59.6	194	54.6	89	71.9	156	125	21	2.50	3.03
Carrollton township	2 559	1 793	49.4	1 284	43.9	397	66.8	766	645	288	2.58	3.10
Carrollton CDP	2 559	1 793	49.4	1 284	43.9	397	66.8	766	645	288	2.58	3.10
Chapin township	378	292	51.7	236	47.5	34	64.7	86	62	20	2.76	3.07
Chesaning township	1 905	1 378	44.7	1 132	41.1	186	59.1	527	467	219	2.52	2.99
Chesaning village	1 060	693	45.9	534	40.6	126	64.3	367	328	160	2.34	2.93
Frankenmuth city	2 123	1 322	39.9	1 164	37.2	123	62.6	801	758	432	2.16	2.82
Frankenmuth township	728	608	42.6	563	42.3	27	55.6	120	109	60	2.79	3.09
Fremont township	745	616	45.0	534	43.3	62	54.8	129	115	42	2.82	3.13
James township	745	579	42.0	504	39.1	55	63.6	166	137	55	2.59	2.95
Shields CDP (part)	86	68	44.1	58	39.7	7	100.0	18	17	8	2.48	2.78
Jonesfield township	652	491	44.8	402	41.8	65	55.4	161	137	72	2.61	3.00
Merrill village	300	210	51.4	165	46.1	33	63.6	90	75	33	2.57	3.03
Kochville township	950	613	43.2	497	40.8	78	53.8	337	242	74	2.48	2.96
Lakefield township	357	293	46.8	273	46.5	15	46.7	64	49	25	2.89	3.22
Maple Grove township	946	762	42.1	678	40.4	47	59.6	184	145	61	2.75	3.06
Marion township	324	250	54.0	205	52.7	31	48.4	74	60	22	2.84	3.24
Richland township	1 567	1 221	47.6	1 000	45.0	159	62.9	346	301	122	2.72	3.10
Hemlock CDP	618	443	53.0	322	47.2	94	71.3	175	153	61	2.55	3.03
Saginaw city	23 182	15 105	54.4	7 617	42.9	6 338	68.7	8 077	6 840	2 286	2.60	3.23
Saginaw charter township	17 096	10 691	41.2	8 764	38.2	1 502	57.2	6 405	5 456	2 563	2.27	2.88
Saginaw Township North CDP	10 704	6 571	41.5	5 322	38.4	969	55.7	4 133	3 465	1 637	2.26	2.87
Saginaw Township South CDP	6 079	3 858	41.0	3 202	37.9	517	60.0	2 221	1 948	913	2.27	2.88
St. Charles township	1 301	965	46.8	770	43.0	148	62.8	336	297	138	2.60	3.04
St. Charles village (part)	790	558	48.7	409	42.5	114	66.7	232	203	89	2.54	3.03
Spaulding township	900	677	39.1	527	34.2	111	56.8	223	194	71	2.64	3.02
Swan Creek township	957	757	42.4	666	41.9	60	43.3	200	179	81	2.64	3.01
St. Charles village (part)	66	49	40.8	43	41.9	4	50.0	17	14	9	2.55	2.96
Taymouth township	1 583	1 296	48.5	1 073	46.3	145	60.7	287	230	92	2.90	3.20
Burt CDP	394	327	49.8	271	46.1	33	69.7	67	53	24	2.85	3.09
Thomas township	4 545	3 481	41.7	3 006	39.9	350	58.3	1 064	922	368	2.57	2.97
Shields CDP (part)	2 422	1 809	42.4	1 533	39.9	205	60.0	613	527	211	2.56	2.99
Tittabawassee township	2 383	1 849	50.5	1 578	48.3	205	66.8	534	436	136	2.69	3.08
Freeland CDP	1 441	1 116	52.7	943	50.6	130	68.5	325	266	81	2.68	3.08
Zilwaukee city	711	510	39.2	411	38.0	74	44.6	201	163	65	2.53	2.98
Zilwaukee township	23	18	33.3	17	35.3	-	(X)	5	4	-	2.65	3.06
St. Clair County	62 072	44 631	48.1	35 615	45.0	6 456	62.0	17 441	14 529	5 964	2.62	3.09
Algonac city	1 871	1 213	47.8	927	44.1	201	59.7	658	566	285	2.46	3.05
Berlin township	1 050	873	50.1	764	49.7	63	46.0	177	148	50	3.01	3.33
Brockway township	637	541	46.6	466	45.5	50	62.0	96	79	33	2.97	3.22
Burtchville township	1 616	1 124	45.9	898	41.8	159	62.9	492	400	148	2.44	2.91
Casco township	1 634	1 294	48.5	1 054	48.0	151	55.6	340	267	81	2.91	3.24
China township	1 106	945	49.8	860	50.9	56	39.3	161	141	59	3.01	3.29
Clay township	3 934	2 843	38.6	2 412	36.7	276	49.6	1 091	902	362	2.50	2.94
Pearl Beach CDP	1 395	980	28.6	877	27.8	60	33.3	415	346	155	2.31	2.76
Clyde township	1 931	1 591	45.1	1 407	44.4	115	53.0	340	256	88	2.85	3.11
Columbus township	1 533	1 267	51.6	1 096	50.5	111	58.6	266	202	59	3.00	3.29
Cottrellville township	1 384	1 056	47.1	872	44.7	122	59.8	328	269	102	2.75	3.16
East China township	1 467	1 008	37.5	872	35.3	90	52.2	459	408	225	2.38	2.90
Emmett township	820	683	51.5	606	52.0	47	51.1	137	108	31	3.06	3.38
Emmett village	87	67	41.8	58	43.1	6	50.0	20	18	2	2.89	3.42
Fort Gratiot township	4 076	2 948	45.3	2 485	42.9	332	60.2	1 128	919	359	2.56	3.02
Grant township	571	465	51.4	386	50.3	49	51.0	106	85	27	2.90	3.18
Greenwood township	470	385	49.6	314	49.0	40	45.0	85	69	26	2.91	3.19
Ira township	2 677	1 833	52.3	1 378	48.5	318	66.4	844	678	188	2.60	3.12
Kenockee township	833	696	47.1	606	46.0	46	56.5	137	106	37	2.90	3.17
Kimball township	3 120	2 383	46.7	1 937	44.5	287	53.7	737	548	182	2.74	3.09
Lynn township	386	324	49.7	290	47.9	20	60.0	62	56	21	3.08	3.39
Marine City city	1 860	1 213	51.4	897	48.5	236	58.5	647	572	267	2.50	3.15
Marysville city	4 025	2 741	45.3	2 310	42.9	322	61.2	1 284	1 148	574	2.40	2.96
Memphis city (part)	140	86	47.7	62	43.5	20	60.0	54	51	32	2.30	3.05
Mussey township	1 284	1 005	54.0	822	52.2	118	64.4	279	239	106	2.91	3.33
Capac village	620	465	60.4	352	58.0	78	70.5	155	133	69	2.86	3.33
Port Huron city	12 961	8 044	52.2	5 164	44.1	2 263	69.0	4 917	4 131	1 714	2.43	3.04
Port Huron township	3 310	2 444	46.3	1 926	42.4	386	62.2	866	681	242	2.58	2.97
Richmond city (part)	1	-	(X)	-	(X)	-	(X)	1	1	-	1.00	-
Riley township	1 020	855	50.6	766	50.9	55	41.8	165	128	40	2.97	3.26
St. Clair city	2 322	1 614	49.8	1 317	47.5	222	64.0	708	633	305	2.49	3.05
St. Clair township	2 266	1 828	47.0	1 634	46.5	125	53.6	438	365	150	2.83	3.17
Wales township	1 025	835	46.6	724	46.3	80	43.8	190	149	51	2.89	3.20
Yale city	742	494	58.7	363	53.4	96	77.1	248	224	120	2.63	3.29
St. Joseph County	23 381	16 603	48.0	13 059	43.1	2 429	66.4	6 778	5 521	2 368	2.63	3.09
Burr Oak township	980	735	47.2	602	44.2	81	54.3	245	191	95	2.79	3.16
Burr Oak village	303	200	43.5	151	41.1	31	41.9	103	82	46	2.63	3.17
Colon township	1 332	943	44.8	746	40.8	134	59.0	389	328	159	2.55	3.03
Colon village	521	339	47.2	248	39.9	68	64.7	182	160	86	2.36	2.91
Constantine township	1 560	1 151	52.2	884	44.9	166	78.3	409	329	134	2.68	3.05
Constantine village	763	558	59.5	381	49.9	116	81.0	205	172	84	2.75	3.12
Fabius township	1 304	985	36.1	878	34.3	69	52.2	319	262	104	2.51	2.86
Fawn River township	597	451	48.6	373	45.8	51	64.7	146	118	43	2.76	3.15
Florence township	502	383	48.6	324	44.8	38	73.7	119	86	37	2.83	3.17
Flowerfield township	571	460	43.5	399	40.4	30	66.7	111	92	36	2.77	3.05
Leonidas township	407	326	46.3	276	43.5	35	54.3	81	63	30	3.04	3.41
Lockport township	1 451	1 068	49.0	841	44.6	164	67.1	383	311	134	2.63	3.04
Centreville village (part)	42	30	70.0	22	72.7	7	71.4	12	10	2	2.69	3.30
Mendon township	1 062	787	43.8	657	39.7	87	64.4	275	227	99	2.60	3.01
Mendon village	334	245	53.1	193	48.7	39	69.2	89	72	29	2.75	3.23
Mottville township	570	422	44.1	347	39.8	44	59.1	148	111	36	2.63	3.00
Nottawa township	1 325	1 004	48.3	830	43.5	124	71.8	321	268	116	2.83	3.26
Centreville village (part)	448	322	54.7	240	47.9	62	77.4	126	109	58	2.73	3.22
Park township	996	770	40.1	656	37.0	74	56.8	226	181	73	2.63	2.95

Table 7. **Households and Families: 2000**—Con.

[For information on confidentiality protection, nonsampling error, and definitions, see text]

State County County Subdivision Place	Total households	Family households: Total: Number	Family households: Total: Percent with own children under 18 years	Family households: Married-couple family: Number	Family households: Married-couple family: Percent with own children under 18 years	Family households: Female householder, no husband present: Number	Family households: Female householder, no husband present: Percent with own children under 18 years	Nonfamily households: Total	Nonfamily households: Householder living alone: Total	Nonfamily households: Householder living alone: 65 years and over	Average size: Households	Average size: Families
St. Joseph County—Con.												
Sherman township	1 175	910	42.4	785	39.6	80	56.3	265	211	81	2.69	3.05
Sturgis city	4 293	2 726	55.6	1 957	50.5	553	70.9	1 567	1 297	628	2.57	3.20
Sturgis township	841	642	51.2	504	48.8	87	55.2	199	155	62	2.80	3.18
Three Rivers city	2 910	1 769	54.3	1 130	46.8	474	67.5	1 141	946	372	2.45	3.07
White Pigeon township	1 505	1 071	42.5	870	36.2	138	70.3	434	345	129	2.55	2.99
White Pigeon village	602	431	49.4	308	40.6	93	73.1	171	131	41	2.70	3.13
Sanilac County	16 871	12 169	45.4	10 094	42.6	1 445	58.8	4 702	4 098	1 958	2.60	3.08
Argyle township	275	213	44.6	173	41.6	30	63.3	62	54	29	2.80	3.24
Austin township	242	186	41.9	157	38.9	17	58.8	56	49	21	2.76	3.21
Bridgehampton township	333	252	46.8	199	46.7	30	50.0	81	69	38	2.71	3.09
Carsonville village (part)	57	41	46.3	30	46.7	5	60.0	16	14	5	2.51	3.05
Brown City city (part)	518	361	49.9	282	46.5	62	64.5	157	139	70	2.54	3.07
Buel township	453	357	42.0	304	40.1	38	55.3	96	75	34	2.72	3.06
Croswell city	914	633	55.3	448	52.7	147	59.2	281	253	122	2.68	3.24
Custer township	404	301	39.2	264	36.7	22	59.1	103	93	47	2.50	2.90
Delaware township	359	259	40.9	230	40.4	18	33.3	100	95	51	2.55	3.09
Forestville village	56	36	38.9	27	37.0	8	37.5	20	20	13	2.27	2.94
Elk township	566	435	46.7	353	45.0	58	58.6	131	115	58	2.74	3.17
Peck village	239	162	48.1	124	46.0	29	69.0	77	69	31	2.46	3.04
Elmer township	282	229	48.0	202	48.0	17	47.1	53	48	22	2.79	3.14
Evergreen township	345	266	42.9	214	40.7	31	48.4	79	57	20	2.87	3.19
Flynn township	333	267	48.3	228	48.7	26	50.0	66	55	18	3.11	3.51
Forester township	484	326	34.0	296	31.8	14	50.0	158	144	71	2.27	2.78
Fremont township	313	256	48.0	233	45.5	14	71.4	57	46	20	2.92	3.25
Greenleaf township	276	219	47.9	195	49.7	13	23.1	57	51	19	2.89	3.27
Lamotte township	356	274	47.8	235	46.8	26	50.0	82	69	28	2.75	3.16
Lexington township	1 555	1 045	40.1	878	36.8	110	62.7	510	439	211	2.36	2.89
Lexington village	550	305	39.3	241	29.9	43	76.7	245	224	111	1.98	2.65
Maple Valley township	378	307	48.5	266	48.1	24	41.7	71	62	26	2.95	3.27
Marion township	684	468	44.7	383	40.2	68	66.2	216	184	82	2.51	3.03
Deckerville village	369	216	45.8	156	39.1	49	65.3	153	132	57	2.33	3.02
Marlette city	787	497	54.3	371	46.9	101	76.2	290	259	118	2.44	3.09
Marlette township	697	579	47.3	511	45.6	47	57.4	118	99	48	2.93	3.22
Minden township	237	167	46.7	128	44.5	31	54.8	70	62	35	2.59	3.10
Minden City village	96	67	44.8	46	41.3	17	52.9	29	26	16	2.52	2.91
Moore township	442	340	49.4	292	47.9	28	67.9	102	81	44	2.82	3.20
Sandusky city	1 081	650	51.8	471	45.9	141	66.0	431	388	180	2.32	2.97
Sanilac township	1 144	752	37.0	645	33.6	76	52.6	392	356	199	2.27	2.83
Port Sanilac village	319	176	37.5	142	32.4	29	55.2	143	134	85	2.03	2.77
Speaker township	501	391	46.5	333	45.6	26	38.5	110	93	38	2.81	3.22
Melvin village	64	45	46.7	40	42.5	2	100.0	19	17	7	2.50	3.02
Washington township	610	477	44.7	381	41.5	64	53.1	133	114	52	2.68	3.04
Applegate village	102	79	55.7	57	50.9	14	64.3	23	21	12	2.81	3.22
Carsonville village (part)	135	109	47.7	80	40.0	22	68.2	26	21	9	2.66	2.97
Watertown township	496	374	49.5	332	47.3	26	57.7	122	103	43	2.77	3.23
Wheatland township	187	145	46.2	123	43.9	11	63.6	42	34	16	2.83	3.22
Worth township	1 619	1 143	41.3	967	38.4	129	55.8	476	412	198	2.48	2.97
Schoolcraft County	3 606	2 498	40.5	2 078	35.1	293	70.3	1 108	989	469	2.36	2.84
Doyle township	256	193	36.8	179	34.1	8	62.5	63	51	20	2.46	2.83
Germfask township	198	143	35.0	126	34.9	11	36.4	55	46	21	2.44	2.75
Hiawatha township	563	404	35.1	365	32.6	22	68.2	159	148	67	2.36	2.81
Inwood township	293	235	33.2	211	31.8	14	42.9	58	55	27	2.46	2.80
Manistique city	1 449	865	49.2	628	40.6	187	75.4	584	535	260	2.24	2.92
Manistique township	411	310	44.8	257	37.4	29	79.3	101	82	33	2.56	2.91
Mueller township	102	84	23.8	77	23.4	4	25.0	18	15	12	2.40	2.62
Seney township	56	45	28.9	35	22.9	8	50.0	11	10	6	2.66	2.91
Thompson township	278	219	33.3	200	31.0	10	70.0	59	47	23	2.41	2.68
Shiawassee County	26 896	19 862	47.7	15 906	44.2	2 783	61.3	7 034	5 832	2 449	2.64	3.06
Antrim township	691	571	43.1	499	41.7	34	47.1	120	91	41	2.95	3.18
Bennington township	1 074	906	42.5	811	42.5	63	38.1	168	138	48	2.80	3.05
Burns township	1 191	993	48.4	836	47.2	91	52.7	198	164	62	2.94	3.20
Byron village	218	170	50.6	127	43.3	26	73.1	48	41	14	2.73	3.07
Caledonia township	1 712	1 287	42.8	1 086	40.1	140	57.9	425	358	173	2.58	2.97
Middletown CDP	374	264	46.6	212	42.0	40	67.5	110	84	30	2.58	3.02
Corunna city	1 320	820	52.0	573	45.7	186	67.7	500	424	155	2.33	2.94
Durand city	1 481	1 009	52.6	733	49.4	204	58.3	472	397	187	2.55	3.10
Fairfield township	272	206	46.6	176	43.8	18	72.2	66	51	19	2.74	3.14
Hazelton township	805	649	44.7	570	42.8	61	55.7	156	142	53	2.73	3.08
New Lothrop village	232	166	54.2	138	48.6	26	80.8	66	59	18	2.60	3.12
Laingsburg city	441	324	55.9	258	51.6	47	70.2	117	99	51	2.77	3.25
Middlebury township	565	431	45.9	361	41.6	43	67.4	134	109	36	2.64	3.01
Ovid village (part)	1	1	-	1	-	-	(X)	-	-	-	2.00	2.00
New Haven township	484	387	42.6	349	42.1	24	50.0	97	80	38	2.67	3.01
Owosso city	6 340	4 074	52.1	2 850	46.6	924	65.0	2 266	1 890	802	2.45	3.03
Owosso township	1 816	1 334	42.6	1 139	39.8	133	54.9	482	416	217	2.56	2.99
Perry city	748	563	56.0	421	52.3	106	66.0	185	162	59	2.73	3.16
Perry township	1 568	1 222	53.8	970	49.7	169	70.4	346	265	86	2.83	3.16
Morrice village	316	233	57.5	176	52.8	37	67.6	83	61	20	2.79	3.20
Rush township	505	413	42.6	355	42.0	38	42.1	92	77	44	2.79	3.08
Sciota township	625	514	46.3	449	45.4	39	46.2	111	83	27	2.86	3.11
Shiawassee township	1 008	815	46.5	691	43.3	81	64.2	193	157	62	2.88	3.20
Bancroft village	203	159	52.2	127	48.0	24	66.7	44	36	19	3.03	3.39
Venice township	979	749	40.6	627	39.1	86	46.5	230	200	94	2.64	3.03
Lennon village (part)	151	123	42.3	106	40.6	12	58.3	28	22	6	2.84	3.15
Vernon township	1 881	1 471	44.9	1 181	40.8	190	61.1	410	330	131	2.65	2.97
Vernon village	308	249	46.2	193	43.0	39	61.5	59	45	21	2.75	3.03
Woodhull township	1 390	1 124	45.7	971	43.0	106	61.3	266	199	64	2.77	3.05
Tuscola County	21 454	15 981	46.2	13 120	43.1	1 982	59.7	5 473	4 691	2 021	2.65	3.07
Akron township	602	442	43.9	383	41.0	40	60.0	160	139	68	2.58	3.01
Akron village (part)	111	80	47.5	57	36.8	14	78.6	31	27	14	2.63	3.04

Table 7. **Households and Families: 2000**—Con.

[For information on confidentiality protection, nonsampling error, and definitions, see text]

State County County Subdivision Place	Total households	Family households: Total: Number	Family households: Total: Percent with own children under 18 years	Family households: Married-couple family: Number	Family households: Married-couple family: Percent with own children under 18 years	Family households: Female householder, no husband present: Number	Family households: Female householder, no husband present: Percent with own children under 18 years	Nonfamily households: Total	Nonfamily households: Householder living alone: Total	Nonfamily households: Householder living alone: 65 years and over	Average size: Households	Average size: Families
Tuscola County—Con.												
Almer township	1 112	806	46.2	664	41.7	110	65.5	306	268	120	2.54	2.97
Caro village (part)	280	207	56.5	145	46.9	51	78.4	73	63	20	2.61	2.95
Arbela township	1 134	906	46.1	786	44.5	76	53.9	228	191	65	2.84	3.18
Columbia township	528	399	45.1	338	41.1	45	73.3	129	110	52	2.66	3.11
Unionville village	231	170	50.6	136	44.1	27	81.5	61	53	23	2.62	3.11
Dayton township	679	531	42.9	455	39.6	46	56.5	148	126	51	2.73	3.04
Denmark township	1 265	935	45.0	787	41.4	106	64.2	330	300	135	2.56	3.01
Reese village	591	398	42.0	323	38.4	58	60.3	193	176	75	2.33	2.86
Elkland township	1 479	1 004	44.1	790	39.0	166	63.3	475	429	220	2.41	2.96
Cass City village (part)	1 099	712	44.2	541	37.7	141	66.0	387	352	181	2.31	2.91
Ellington township	480	373	48.0	310	45.8	34	47.1	107	85	32	2.70	3.03
Elmwood township	470	343	44.3	282	42.2	41	53.7	127	111	51	2.57	3.03
Gagetown village	154	104	48.1	73	38.4	21	66.7	50	41	24	2.52	3.00
Fairgrove township	653	487	42.7	400	37.8	53	66.0	166	146	52	2.60	3.00
Akron village (part)	62	45	51.1	34	47.1	9	55.6	17	14	4	2.65	3.09
Fairgrove village	238	170	45.9	135	40.7	25	68.0	68	62	21	2.58	3.09
Fremont township	1 266	966	48.8	781	47.5	122	54.1	300	237	91	2.78	3.17
Mayville village	402	282	50.0	210	47.1	55	56.4	120	102	40	2.62	3.16
Gilford township	317	242	45.9	208	44.2	24	58.3	75	70	35	2.62	3.05
Indianfields township	2 505	1 601	46.3	1 194	40.5	297	62.6	904	779	338	2.39	2.96
Caro village (part)	1 458	836	47.6	596	39.9	183	66.7	622	547	263	2.25	2.96
Juniata township	608	469	48.2	396	45.7	49	57.1	139	115	41	2.75	3.12
Kingston township	578	453	45.7	362	42.0	60	61.7	125	102	55	2.79	3.08
Kingston village (part)	147	106	50.0	80	38.8	23	82.6	41	35	25	2.65	3.07
Koylton township	559	441	48.1	370	45.9	43	60.5	118	99	36	2.82	3.19
Kingston village (part)	22	18	61.1	15	53.3	3	100.0	4	3	1	2.77	3.11
Millington township	1 609	1 276	44.7	1 065	41.0	154	63.6	333	280	126	2.75	3.11
Millington village	446	307	51.5	220	43.2	75	73.3	139	122	60	2.51	3.05
Novesta township	568	444	47.5	363	45.7	61	55.7	124	104	47	2.82	3.18
Cass City village (part)	1	1	100.0	1	100.0	-	(X)	-	-	-	3.00	3.00
Tuscola township	793	623	43.8	552	43.7	49	44.9	170	145	75	2.71	3.09
Vassar city	991	677	49.8	507	47.7	128	57.0	314	285	125	2.55	3.14
Vassar township	1 532	1 216	51.4	988	48.0	149	65.8	316	248	85	2.84	3.15
Watertown township	796	631	46.6	541	45.3	59	52.5	165	138	51	2.80	3.14
Wells township	621	485	47.0	399	44.9	52	48.1	136	116	45	2.79	3.11
Wisner township	309	231	32.9	199	33.2	18	22.2	78	68	25	2.42	2.80
Van Buren County	27 982	20 327	48.2	15 878	44.3	3 136	62.7	7 655	6 285	2 488	2.66	3.10
Almena township	1 553	1 245	47.0	1 087	45.3	100	59.0	308	240	76	2.72	3.02
Antwerp township	3 764	2 935	55.0	2 335	52.0	430	69.1	829	663	258	2.80	3.16
Lawton village	610	429	54.5	309	49.5	95	68.4	181	151	66	2.63	3.12
Mattawan village	961	711	57.4	500	52.2	155	73.5	250	202	71	2.64	3.04
Paw Paw village (part)	42	25	44.0	15	40.0	8	50.0	17	13	8	2.17	2.64
Arlington township	736	565	47.6	459	45.3	69	50.7	171	128	62	2.77	3.11
Bangor city	722	487	52.6	305	46.2	146	66.4	235	203	94	2.66	3.23
Bangor township	727	565	44.1	468	42.3	67	47.8	162	129	47	2.83	3.17
Bloomingdale township	1 179	878	48.3	694	45.7	121	58.7	301	225	77	2.74	3.12
Bloomingdale village	181	141	59.6	99	55.6	26	65.4	40	31	13	2.92	3.23
Columbia township	981	723	42.7	576	39.6	98	60.2	258	214	74	2.70	3.14
Breedsville village	73	59	49.2	44	43.2	9	66.7	14	12	3	3.22	3.53
Covert township	1 118	764	48.6	528	43.9	179	59.2	354	302	124	2.78	3.39
Decatur township	1 451	1 022	49.1	755	43.8	187	64.2	429	352	144	2.66	3.13
Decatur village	725	459	52.5	308	46.1	111	66.7	266	231	103	2.49	3.09
Geneva township	1 403	1 029	50.4	787	46.4	167	62.9	374	305	110	2.77	3.20
Gobles city	314	209	52.6	141	44.7	53	67.9	105	90	47	2.57	3.13
Hamilton township	568	424	44.3	344	40.4	47	59.6	144	113	51	2.76	3.17
Hartford city	935	646	51.2	446	46.9	146	61.6	289	255	102	2.64	3.16
Hartford township	1 095	830	49.2	661	45.4	109	59.6	265	220	77	2.78	3.17
Keeler township	870	630	42.5	506	39.3	80	60.0	240	193	85	2.71	3.13
Lawrence township	1 194	893	47.1	701	43.4	132	62.9	301	244	109	2.74	3.16
Lawrence village	392	269	55.8	191	49.7	62	72.6	123	111	54	2.68	3.30
Paw Paw township	2 771	1 899	47.8	1 457	43.1	332	63.0	872	720	265	2.49	2.98
Paw Paw village (part)	1 375	831	49.3	569	41.3	203	68.0	544	451	166	2.28	2.87
Pine Grove township	1 018	779	43.6	650	40.2	68	61.8	239	184	74	2.72	3.08
Porter township	935	695	43.5	598	41.3	55	54.5	240	197	67	2.57	2.99
South Haven city (part)	2 091	1 326	44.0	989	37.8	267	61.8	765	665	295	2.30	2.90
South Haven charter township	1 645	1 092	47.3	803	40.2	220	68.2	553	475	194	2.43	2.97
Waverly township	912	691	46.6	588	43.9	63	61.9	221	168	56	2.70	3.07
Washtenaw County	125 327	73 690	49.7	58 211	47.4	11 677	61.6	51 637	37 025	7 455	2.41	3.02
Ann Arbor city	45 693	21 708	48.5	17 288	46.5	3 411	59.5	23 985	16 226	3 017	2.22	2.90
Ann Arbor township	1 972	1 318	41.4	1 203	40.9	86	50.0	654	526	94	2.32	2.84
Barton Hills village	136	112	30.4	111	30.6	1	-	24	21	13	2.46	2.73
Augusta township	1 728	1 384	43.2	1 181	42.9	129	44.2	344	277	100	2.77	3.09
Bridgewater township	598	477	44.0	433	43.4	28	50.0	121	87	34	2.75	3.07
Dexter township	1 863	1 489	50.8	1 338	50.3	98	56.1	374	300	98	2.80	3.16
Freedom township	561	418	42.3	378	41.3	21	52.4	143	113	30	2.57	2.96
Lima township	1 168	954	45.4	842	44.1	75	53.3	214	176	73	2.76	3.06
Chelsea village (part)	267	202	53.0	175	50.3	22	77.3	65	63	32	2.65	3.13
Lodi township	1 960	1 611	50.9	1 448	50.3	118	61.0	349	262	87	2.91	3.22
Lyndon township	877	697	45.1	617	45.1	50	48.0	180	156	37	2.72	3.07
Manchester township	1 617	1 151	47.7	950	44.5	147	63.3	466	389	152	2.54	3.03
Manchester village	900	584	51.4	452	45.4	106	73.6	316	265	107	2.40	3.00
Milan city (part)	1 239	814	51.6	647	48.8	126	57.9	425	353	132	2.46	3.04
Northfield township	3 154	2 237	48.8	1 834	47.0	276	58.0	917	679	115	2.57	3.02
Whitmore Lake CDP (part)	1 943	1 266	52.4	974	49.3	206	62.6	677	500	65	2.43	2.94
Pittsfield charter township	11 817	6 959	53.5	5 728	52.8	858	63.3	4 858	3 524	479	2.42	3.11
Salem township	1 928	1 615	45.6	1 400	45.1	148	49.3	313	247	64	2.88	3.13
Saline city	3 148	2 135	57.1	1 705	55.2	341	66.0	1 013	875	306	2.49	3.09
Saline township	460	372	45.2	335	46.0	17	41.2	88	67	26	2.82	3.13
Scio township	6 070	4 422	51.4	3 688	49.2	554	65.0	1 648	1 259	301	2.59	3.03
Dexter village (part)	1 013	641	54.4	472	49.8	134	71.6	372	327	91	2.31	2.92
Sharon township	593	493	40.2	461	40.3	18	33.3	100	78	33	2.76	3.04
Superior township	3 961	2 913	51.7	2 101	46.5	667	66.9	1 048	835	155	2.67	3.10

Table 7. **Households and Families: 2000**—Con.

[For information on confidentiality protection, nonsampling error, and definitions, see text]

State County County Subdivision Place	Total households	Family households: Total: Number	Family households: Total: Percent with own children under 18 years	Family households: Married-couple family: Number	Family households: Married-couple family: Percent with own children under 18 years	Family households: Female householder, no husband present: Number	Family households: Female householder, no husband present: Percent with own children under 18 years	Nonfamily households: Total	Nonfamily households: Householder living alone: Total	Nonfamily households: Householder living alone: 65 years and over	Average size: Households	Average size: Families
Washtenaw County—Con.												
Sylvan township	2 500	1 701	48.4	1 417	46.2	223	60.1	799	722	382	2.45	3.03
Chelsea village (part)	1 573	931	47.2	714	42.4	178	62.4	642	588	330	2.21	2.91
Webster township	1 774	1 492	52.7	1 377	52.9	73	52.1	282	207	61	2.93	3.20
Dexter village (part)	-	-	(X)	-	(X)	-	(X)	-	-	-	-	-
York charter township	1 901	1 608	49.9	1 485	49.8	76	48.7	293	223	79	2.97	3.23
Ypsilanti city	8 551	3 378	48.7	1 970	40.7	1 132	64.9	5 173	3 456	529	2.15	2.96
Ypsilanti township	20 194	12 344	50.9	8 385	46.5	3 005	63.7	7 850	5 988	1 071	2.43	3.06
Wayne County	768 440	511 717	49.2	313 028	46.2	158 179	56.8	256 723	217 664	76 792	2.64	3.26
Allen Park city	11 974	8 202	40.1	6 591	41.0	1 182	37.1	3 772	3 371	1 781	2.43	2.99
Belleville city	1 842	1 023	46.8	788	44.9	166	55.4	819	683	260	2.16	2.87
Brownstown township	8 322	6 248	53.7	4 875	51.0	1 047	65.7	2 074	1 647	355	2.76	3.18
Canton township	27 490	20 561	56.1	17 421	55.5	2 361	62.1	6 929	5 622	1 325	2.77	3.26
Canton CDP	27 490	20 561	56.1	17 421	55.5	2 361	62.1	6 929	5 622	1 325	2.77	3.26
Dearborn city	36 770	23 851	48.3	18 740	50.4	3 469	45.3	12 919	11 376	5 416	2.65	3.42
Dearborn Heights city	23 276	15 771	40.6	12 265	41.3	2 507	38.6	7 505	6 510	3 033	2.47	3.04
Detroit city	336 428	218 483	52.2	89 660	46.9	106 386	58.8	117 945	99 861	30 824	2.77	3.45
Ecorse city	4 339	2 733	47.6	1 344	41.7	1 088	55.1	1 606	1 348	465	2.58	3.23
Flat Rock city	3 181	2 306	54.9	1 645	50.2	527	69.3	875	729	274	2.66	3.12
Garden City city	11 479	8 234	45.3	6 426	45.2	1 289	45.4	3 245	2 750	1 115	2.62	3.11
Gibraltar city	1 728	1 226	44.1	967	39.9	174	62.6	502	403	95	2.46	2.89
Grosse Ile township	4 122	3 295	43.1	3 000	41.9	207	56.0	827	733	303	2.64	2.99
Grosse Ile CDP	4 122	3 295	43.1	3 000	41.9	207	56.0	827	733	303	2.64	2.99
Grosse Pointe city	2 388	1 560	47.1	1 353	47.5	169	47.9	828	742	330	2.37	3.02
Grosse Pointe township	1 018	835	35.1	770	36.4	46	13.0	183	168	124	2.69	3.02
Grosse Pointe Shores village (part)	1 018	835	35.1	770	36.4	46	13.0	183	168	124	2.69	3.02
Grosse Pointe Farms city	3 804	2 869	45.5	2 579	46.0	233	41.6	935	847	458	2.57	3.03
Grosse Pointe Park city	4 816	3 305	51.8	2 761	51.7	410	53.4	1 511	1 260	364	2.58	3.18
Grosse Pointe Woods city	6 531	4 969	46.2	4 269	46.7	554	45.8	1 562	1 440	705	2.60	3.07
Hamtramck city	8 033	4 849	55.1	3 000	59.5	1 293	56.7	3 184	2 588	1 065	2.74	3.59
Harper Woods city	6 292	3 757	45.9	2 774	44.6	757	51.4	2 535	2 236	1 056	2.24	2.94
Highland Park city	6 199	3 524	48.5	1 055	41.8	2 068	53.2	2 675	2 383	965	2.56	3.43
Huron charter township	4 745	3 794	49.9	3 098	48.5	479	54.3	951	750	235	2.88	3.19
Inkster city	11 169	7 465	49.5	3 799	43.4	2 991	58.6	3 704	3 115	1 029	2.67	3.26
Lincoln Park city	16 204	10 575	46.3	7 495	45.4	2 156	47.8	5 629	4 742	1 828	2.46	3.04
Livonia city	38 089	28 081	44.0	23 938	44.5	3 037	42.9	10 008	8 728	4 216	2.59	3.07
Melvindale city	4 499	2 694	47.7	1 780	45.0	666	54.1	1 805	1 554	570	2.38	3.07
Northville city (part)	1 417	822	42.9	723	42.0	73	52.1	595	523	164	2.17	2.88
Northville township	8 119	5 573	41.7	4 911	40.9	510	51.4	2 546	2 146	730	2.39	2.93
Plymouth city	4 322	2 276	42.1	1 835	41.2	323	50.8	2 046	1 792	574	2.04	2.81
Plymouth township	10 757	7 684	42.9	6 791	42.5	655	48.1	3 073	2 659	994	2.49	3.01
Plymouth Township CDP	10 757	7 684	42.9	6 791	42.5	655	48.1	3 073	2 659	994	2.49	3.01
Redford township	20 182	13 589	47.2	10 172	47.4	2 435	48.0	6 593	5 514	2 342	2.54	3.12
Redford CDP	20 182	13 589	47.2	10 172	47.4	2 435	48.0	6 593	5 514	2 342	2.54	3.12
River Rouge city	3 640	2 503	52.4	1 142	44.6	1 107	60.1	1 137	957	325	2.72	3.25
Riverview city	5 352	3 571	41.8	2 841	39.5	577	52.0	1 781	1 555	803	2.38	2.95
Rockwood city	1 318	929	47.4	736	44.3	135	61.5	389	319	108	2.60	3.10
Romulus city	8 439	5 944	52.1	3 922	47.3	1 562	63.4	2 495	2 012	604	2.70	3.19
Southgate city	12 836	8 043	42.7	6 317	41.8	1 242	46.6	4 793	4 148	1 810	2.33	2.98
Sumpter township	4 110	3 166	51.2	2 307	47.4	571	63.6	944	722	187	2.88	3.22
Taylor city	24 776	17 751	48.7	12 064	43.9	4 313	61.3	7 025	5 717	1 878	2.63	3.09
Trenton city	8 137	5 591	43.4	4 524	41.2	814	54.2	2 546	2 326	1 151	2.38	2.93
Van Buren township	9 867	6 114	48.1	4 489	43.2	1 159	65.1	3 753	2 868	355	2.38	2.96
Wayne city	7 373	4 847	50.2	3 332	47.2	1 156	59.0	2 526	2 100	685	2.53	3.13
Westland city	36 533	22 244	47.0	16 222	44.8	4 432	54.0	14 289	11 892	4 134	2.34	3.00
Woodhaven city	4 708	3 438	47.9	2 837	46.3	443	54.9	1 270	1 059	183	2.63	3.11
Wyandotte city	11 816	7 422	44.0	5 470	43.1	1 410	46.9	4 394	3 769	1 574	2.36	2.99
Wexford County	11 824	8 386	47.3	6 643	42.1	1 217	66.6	3 438	2 858	1 193	2.55	3.00
Antioch township	306	228	45.2	194	40.2	18	72.2	78	65	25	2.62	3.03
Boon township	234	190	44.2	157	42.7	19	42.1	44	34	13	2.86	3.13
Harrietta village (part)	53	38	36.8	29	34.5	7	42.9	15	11	5	2.77	3.21
Cadillac city	4 118	2 578	51.4	1 807	44.1	583	67.1	1 540	1 311	595	2.37	2.96
Cedar Creek township	504	417	50.4	343	46.6	50	64.0	87	69	25	2.95	3.23
Cherry Grove township	908	715	41.1	644	38.4	43	58.1	193	166	49	2.56	2.89
Clam Lake township	821	638	46.2	569	44.8	39	56.4	183	150	54	2.71	3.07
Colfax township	286	229	42.8	198	41.9	18	44.4	57	50	15	2.67	2.99
Greenwood township	197	148	48.0	124	44.4	15	73.3	49	33	16	2.75	3.12
Hanover township	441	334	47.9	266	42.1	44	79.5	107	82	32	2.71	3.06
Buckley village	185	146	54.1	113	48.7	23	78.3	39	24	9	2.94	3.18
Haring township	1 073	843	45.9	676	41.0	123	65.0	230	187	76	2.69	2.98
Henderson township	73	57	29.8	55	30.9	1	-	16	14	5	2.41	2.74
Liberty township	303	218	42.7	183	40.4	22	45.5	85	65	27	2.60	3.05
Manton city	497	317	48.6	221	38.9	77	71.4	180	143	68	2.46	3.04
Selma township	757	548	45.1	455	40.7	58	70.7	209	170	64	2.50	2.91
Slagle township	225	167	37.1	141	32.6	16	68.8	58	45	24	2.53	2.86
Harrietta village (part)	10	6	50.0	5	40.0	1	100.0	4	4	3	2.20	3.00
South Branch township	148	92	35.9	81	33.3	9	55.6	56	48	17	2.23	2.82
Springville township	635	453	49.4	349	42.1	64	78.1	182	154	62	2.63	3.09
Mesick village	159	114	61.4	78	53.8	25	88.0	45	37	23	2.81	3.28
Wexford township	298	214	52.8	180	48.3	18	72.2	84	72	26	2.68	3.10

Table 8. **Households and Families: 2000**

[For information on confidentiality protection, nonsampling error, and definitions, see text]

State County Place and County Subdivision	Total households	Family households: Total: Number	Family households: Total: Percent with own children under 18 years	Family households: Married-couple family: Number	Family households: Married-couple family: Percent with own children under 18 years	Family households: Female householder, no husband present: Number	Family households: Female householder, no husband present: Percent with own children under 18 years	Nonfamily households: Total	Nonfamily households: Householder living alone: Total	Nonfamily households: Householder living alone: 65 years and over	Average size: Households	Average size: Families
The State	**3 785 661**	**2 575 699**	**48.0**	**1 947 710**	**44.8**	**473 802**	**59.9**	**1 209 962**	**993 607**	**355 414**	**2.56**	**3.10**
COUNTY												
Alcona County	5 132	3 568	29.4	3 085	25.3	299	51.5	1 564	1 366	729	2.24	2.67
Alger County	3 785	2 587	39.5	2 157	35.3	287	58.9	1 198	1 016	477	2.35	2.83
Allegan County	38 165	28 405	50.3	23 438	47.3	3 474	65.1	9 760	7 919	2 989	2.72	3.15
Alpena County	12 818	8 694	43.3	7 093	39.3	1 151	60.6	4 124	3 557	1 710	2.40	2.93
Antrim County	9 222	6 712	40.9	5 627	36.7	724	61.9	2 510	2 156	972	2.47	2.89
Arenac County	6 710	4 719	41.2	3 824	35.8	605	64.1	1 991	1 713	823	2.45	2.92
Baraga County	3 353	2 223	43.9	1 727	38.7	340	62.4	1 130	989	457	2.37	2.93
Barry County	21 035	15 994	46.3	13 481	43.0	1 612	64.3	5 041	4 104	1 613	2.68	3.06
Bay County	43 930	30 039	44.9	23 586	41.0	4 803	60.0	13 891	11 935	4 981	2.47	3.00
Benzie County	6 500	4 593	40.8	3 846	36.9	500	63.2	1 907	1 567	702	2.42	2.86
Berrien County	63 569	43 336	45.8	32 550	40.8	8 419	62.8	20 233	17 196	6 883	2.49	3.01
Branch County	16 349	11 570	46.9	9 150	42.7	1 613	63.1	4 779	3 959	1 697	2.61	3.08
Calhoun County	54 100	36 249	47.4	26 840	41.8	7 033	64.0	17 851	15 024	5 676	2.47	3.01
Cass County	19 676	14 298	42.7	11 447	38.7	1 955	58.4	5 378	4 455	1 848	2.56	2.98
Charlevoix County	10 400	7 306	45.3	6 072	41.0	840	66.1	3 094	2 623	1 093	2.48	2.96
Cheboygan County	10 835	7 579	40.9	6 284	36.2	930	65.1	3 256	2 794	1 282	2.41	2.87
Chippewa County	13 474	8 962	45.7	6 938	39.6	1 446	68.9	4 512	3 703	1 440	2.42	2.93
Clare County	12 686	8 749	40.4	7 010	34.1	1 191	65.5	3 937	3 330	1 483	2.42	2.89
Clinton County	23 653	17 976	49.3	15 203	46.7	1 977	65.4	5 677	4 673	1 681	2.70	3.12
Crawford County	5 625	4 037	41.9	3 242	35.9	545	66.1	1 588	1 350	592	2.45	2.87
Delta County	15 836	10 684	44.1	8 834	40.2	1 317	64.8	5 152	4 440	2 066	2.40	2.93
Dickinson County	11 386	7 579	46.5	6 246	42.5	951	67.2	3 807	3 350	1 698	2.37	2.93
Eaton County	40 167	28 251	48.1	22 622	44.1	4 123	65.3	11 916	9 849	3 360	2.54	3.03
Emmet County	12 577	8 527	46.7	7 030	42.9	1 067	65.8	4 050	3 387	1 262	2.44	2.97
Genesee County	169 825	115 956	49.4	80 574	43.7	27 702	64.1	53 869	45 105	15 363	2.54	3.07
Gladwin County	10 561	7 616	37.6	6 387	32.7	847	62.9	2 945	2 532	1 183	2.43	2.85
Gogebic County	7 425	4 581	39.6	3 644	35.1	688	57.8	2 844	2 542	1 376	2.20	2.81
Grand Traverse County	30 396	20 726	48.1	16 917	44.6	2 799	63.7	9 670	7 608	2 748	2.49	2.99
Gratiot County	14 501	10 401	47.4	8 356	42.9	1 478	65.7	4 100	3 438	1 556	2.57	3.02
Hillsdale County	17 335	12 544	45.5	10 392	41.6	1 462	63.6	4 791	3 976	1 619	2.60	3.05
Houghton County	13 793	8 143	44.3	6 553	40.8	1 109	60.1	5 650	4 492	1 908	2.39	3.04
Huron County	14 597	10 141	41.8	8 554	38.9	1 086	56.7	4 456	3 978	2 053	2.42	2.95
Ingham County	108 593	63 767	50.7	46 660	46.1	13 098	65.4	44 826	32 754	8 346	2.42	3.04
Ionia County	20 606	15 151	51.8	12 095	47.8	2 084	67.8	5 455	4 511	1 844	2.70	3.15
Iosco County	11 727	7 855	37.2	6 471	31.6	986	63.0	3 872	3 357	1 645	2.30	2.79
Iron County	5 748	3 614	37.7	2 899	32.3	483	61.9	2 134	1 938	1 114	2.19	2.76
Isabella County	22 425	13 014	48.9	10 179	44.7	2 000	66.0	9 411	5 343	1 648	2.55	3.03
Jackson County	58 168	40 840	47.7	31 314	42.6	6 969	65.3	17 328	14 331	5 613	2.55	3.03
Kalamazoo County	93 479	57 936	49.0	44 548	44.3	10 260	67.2	35 543	26 211	7 964	2.43	3.00
Kalkaska County	6 428	4 636	43.9	3 770	39.0	580	66.7	1 792	1 431	530	2.55	2.95
Kent County	212 890	144 123	52.9	111 354	49.9	24 653	66.0	68 767	54 466	16 943	2.64	3.20
Keweenaw County	998	605	34.5	515	30.5	57	66.7	393	357	174	2.13	2.76
Lake County	4 704	3 055	35.4	2 467	29.4	410	61.7	1 649	1 393	647	2.28	2.79
Lapeer County	30 729	23 889	49.2	20 183	47.4	2 483	59.6	6 840	5 679	2 105	2.80	3.19
Leelanau County	8 436	6 216	40.6	5 362	37.0	600	64.3	2 220	1 882	744	2.48	2.89
Lenawee County	35 930	26 052	47.1	21 074	43.9	3 594	61.8	9 878	8 244	3 487	2.61	3.07
Livingston County	55 384	43 506	50.7	37 939	49.7	3 778	58.5	11 878	9 472	3 010	2.80	3.18
Luce County	2 481	1 740	42.1	1 436	36.8	211	65.4	741	652	301	2.40	2.86
Mackinac County	5 067	3 408	39.4	2 817	35.0	411	58.6	1 659	1 420	603	2.32	2.81
Macomb County	309 203	210 867	45.6	167 806	44.9	31 194	50.3	98 336	83 295	31 815	2.52	3.09
Manistee County	9 860	6 715	40.2	5 428	35.5	893	61.4	3 145	2 695	1 300	2.37	2.86
Marquette County	25 767	16 480	44.7	13 225	40.3	2 290	65.9	9 287	7 450	2 709	2.35	2.90
Mason County	11 406	7 878	43.0	6 428	37.9	1 054	66.8	3 528	3 025	1 337	2.43	2.92
Mecosta County	14 915	9 893	43.9	7 946	38.0	1 385	70.1	5 022	3 649	1 321	2.49	2.95
Menominee County	10 529	7 006	43.4	5 660	39.0	927	64.8	3 523	3 076	1 385	2.36	2.91
Midland County	31 769	22 691	48.8	19 098	45.8	2 561	65.2	9 078	7 452	2 854	2.56	3.04
Missaukee County	5 450	4 046	45.8	3 424	42.3	405	65.2	1 404	1 171	520	2.62	3.03
Monroe County	53 772	39 933	48.5	32 241	46.2	5 426	58.8	13 839	11 665	4 565	2.69	3.14
Montcalm County	22 079	16 176	48.2	12 972	43.4	2 148	67.0	5 903	4 846	2 040	2.65	3.07
Montmorency County	4 455	3 047	32.9	2 587	28.6	318	55.7	1 408	1 226	688	2.29	2.75
Muskegon County	63 330	44 298	49.4	32 692	44.2	8 810	65.7	19 032	15 928	6 583	2.59	3.10
Newaygo County	17 599	12 941	47.9	10 597	43.8	1 587	66.4	4 658	3 910	1 592	2.68	3.13
Oakland County	471 115	315 392	48.4	255 361	47.5	44 598	55.0	155 723	128 807	39 910	2.51	3.09
Oceana County	9 778	7 265	45.7	5 918	41.7	903	64.7	2 513	2 111	928	2.67	3.09
Ogemaw County	8 842	6 189	38.7	5 075	33.9	775	62.2	2 653	2 269	1 082	2.41	2.87
Ontonagon County	3 456	2 225	36.6	1 854	32.1	216	62.0	1 231	1 088	553	2.21	2.75
Osceola County	8 861	6 413	45.4	5 152	40.0	859	69.7	2 448	2 004	865	2.58	3.01
Oscoda County	3 921	2 719	36.5	2 280	31.2	295	61.7	1 202	1 021	499	2.39	2.85
Otsego County	8 995	6 539	46.9	5 437	43.4	751	65.8	2 456	2 028	817	2.56	3.00
Ottawa County	81 662	61 360	52.3	52 744	50.4	6 119	66.1	20 302	15 989	6 032	2.81	3.25
Presque Isle County	6 155	4 201	35.9	3 617	32.1	390	58.7	1 954	1 745	894	2.31	2.80
Roscommon County	11 250	7 619	32.3	6 380	26.5	869	62.3	3 631	3 162	1 571	2.23	2.69
Saginaw County	80 430	55 790	47.1	40 364	41.4	12 402	64.5	24 640	20 936	8 359	2.54	3.06
St. Clair County	62 072	44 631	48.1	35 615	45.0	6 456	62.0	17 441	14 529	5 964	2.62	3.09
St. Joseph County	23 381	16 603	48.0	13 059	43.1	2 429	66.4	6 778	5 521	2 368	2.63	3.09
Sanilac County	16 871	12 169	45.4	10 094	42.6	1 445	58.8	4 702	4 098	1 958	2.60	3.08
Schoolcraft County	3 606	2 498	40.5	2 078	35.1	293	70.3	1 108	989	469	2.36	2.84
Shiawassee County	26 896	19 862	47.7	15 906	44.2	2 783	61.3	7 034	5 832	2 449	2.64	3.06
Tuscola County	21 454	15 981	46.2	13 120	43.1	1 982	59.7	5 473	4 691	2 021	2.65	3.07
Van Buren County	27 982	20 327	48.2	15 878	44.3	3 136	62.7	7 655	6 285	2 488	2.66	3.10
Washtenaw County	125 327	73 690	49.7	58 211	47.4	11 677	61.6	51 637	37 025	7 455	2.41	3.02
Wayne County	768 440	511 717	49.2	313 028	46.2	158 179	56.8	256 723	217 664	76 792	2.64	3.26
Wexford County	11 824	8 386	47.3	6 643	42.1	1 217	66.6	3 438	2 858	1 193	2.55	3.00

Table 8. **Households and Families: 2000**—Con.

[For information on confidentiality protection, nonsampling error, and definitions, see text]

State County Place and County Subdivision	Total households	Family households: Total: Number	Family households: Total: Percent with own children under 18 years	Family households: Married-couple family: Number	Family households: Married-couple family: Percent with own children under 18 years	Family households: Female householder, no husband present: Number	Family households: Female householder, no husband present: Percent with own children under 18 years	Nonfamily households: Total	Nonfamily households: Householder living alone: Total	Nonfamily households: Householder living alone: 65 years and over	Average size: Households	Average size: Families
PLACE AND COUNTY SUBDIVISION												
Acme township, Grand Traverse County	1 667	1 232	45.2	1 088	43.8	96	56.3	435	355	166	2.56	2.99
Ada township, Kent County	3 263	2 804	54.8	2 567	54.4	175	60.0	459	379	120	3.03	3.30
Adams township, Arenac County	190	151	49.7	127	48.8	15	46.7	39	36	20	2.89	3.29
Adams township, Hillsdale County	941	707	43.8	599	40.9	65	63.1	234	180	75	2.65	3.03
Adams township, Houghton County	1 011	631	47.5	480	45.0	104	55.8	380	317	147	2.48	3.19
Addison village, Lenawee County	247	165	52.7	124	48.4	34	61.8	82	73	26	2.54	3.17
Addison township, Oakland County	2 174	1 752	49.5	1 531	48.9	133	51.1	422	315	76	2.89	3.21
Adrian city, Lenawee County	7 908	4 859	51.6	3 223	44.9	1 261	66.5	3 049	2 490	1 020	2.45	3.09
Adrian township, Lenawee County	2 147	1 711	41.3	1 518	39.3	149	57.0	436	360	173	2.67	2.99
Aetna township, Mecosta County	736	537	50.1	421	45.6	67	70.1	199	164	54	2.76	3.19
Aetna township, Missaukee County	166	126	54.0	109	52.3	12	75.0	40	36	16	2.96	3.50
Ahmeek village, Keweenaw County	82	37	40.5	28	39.3	3	66.7	45	40	19	1.91	2.84
Akron village, Tuscola County	173	125	48.8	91	40.7	23	69.6	48	41	18	2.64	3.06
Akron township, Tuscola County	602	442	43.9	383	41.0	40	60.0	160	139	68	2.58	3.01
Alabaster township, Iosco County	222	173	22.5	152	21.1	10	50.0	49	42	21	2.27	2.55
Alaiedon township, Ingham County	1 115	878	41.7	795	40.8	52	50.0	237	192	72	2.71	3.05
Alamo township, Kalamazoo County	1 378	1 092	42.2	977	39.9	78	57.7	286	248	100	2.69	3.05
Alanson village, Emmet County	323	207	49.3	156	41.0	38	71.1	116	95	33	2.43	2.93
Albee township, Saginaw County	796	643	47.7	529	46.7	71	43.7	153	124	52	2.91	3.22
Albert township, Montmorency County	1 229	822	29.3	725	26.1	70	48.6	407	373	236	2.19	2.68
Albion city, Calhoun County	3 252	2 061	49.6	1 237	39.9	708	65.5	1 191	1 038	441	2.44	3.07
Albion township, Calhoun County	466	353	38.8	295	37.6	36	41.7	113	91	43	2.55	2.91
Alcona township, Alcona County	524	361	21.6	331	18.7	14	42.9	163	154	98	2.08	2.50
Algansee township, Branch County	746	562	41.8	488	38.9	39	59.0	184	153	64	2.71	3.12
Algoma township, Kent County	2 588	2 158	50.7	1 872	49.4	201	58.7	430	332	103	2.94	3.20
Algonac city, St. Clair County	1 871	1 213	47.8	927	44.1	201	59.7	658	566	285	2.46	3.05
Allegan city, Allegan County	1 831	1 186	51.0	832	43.9	279	67.4	645	563	230	2.46	3.05
Allegan township, Allegan County	1 574	1 157	44.2	953	39.2	144	65.3	417	348	153	2.55	2.96
Allen village, Hillsdale County	87	59	47.5	50	46.0	5	60.0	28	25	14	2.59	3.22
Allen township, Hillsdale County	599	447	47.7	394	45.4	31	61.3	152	127	54	2.72	3.16
Allendale CDP, Ottawa County	2 864	1 914	57.6	1 655	56.0	181	70.2	950	462	101	2.98	3.36
Allendale township, Ottawa County	3 306	2 296	57.4	2 010	56.2	195	69.2	1 010	513	113	3.03	3.41
Allen Park city, Wayne County	11 974	8 202	40.1	6 591	41.0	1 182	37.1	3 772	3 371	1 781	2.43	2.99
Allis township, Presque Isle County	394	290	40.3	239	36.4	24	54.2	104	83	32	2.58	2.91
Allouez township, Keweenaw County	710	431	42.5	359	38.2	45	75.6	279	252	127	2.23	2.92
Alma city, Gratiot County	3 220	2 022	51.6	1 467	43.8	443	72.2	1 198	981	416	2.39	2.98
Almena township, Van Buren County	1 553	1 245	47.0	1 087	45.3	100	59.0	308	240	76	2.72	3.02
Almer township, Tuscola County	1 112	806	46.2	664	41.7	110	65.5	306	268	120	2.54	2.97
Almira township, Benzie County	1 054	808	50.6	695	47.5	81	71.6	246	181	55	2.67	3.03
Almont village, Lapeer County	1 022	747	54.6	599	55.1	112	53.6	275	235	91	2.73	3.24
Almont township, Lapeer County	2 094	1 684	50.0	1 464	50.4	149	49.0	410	353	130	2.88	3.24
Aloha township, Cheboygan County	423	322	35.4	296	35.5	15	33.3	101	84	40	2.45	2.80
Alpena city, Alpena County	4 874	2 866	45.8	2 150	39.8	560	63.6	2 008	1 751	874	2.24	2.93
Alpena township, Alpena County	4 037	2 857	40.8	2 373	37.3	331	56.8	1 180	1 010	459	2.39	2.84
Alpha village, Iron County	89	50	50.0	38	50.0	6	66.7	39	36	25	2.22	3.00
Alpine township, Kent County	5 550	3 470	50.4	2 580	46.0	615	64.6	2 080	1 341	261	2.51	3.04
Amber township, Mason County	756	579	45.8	496	42.7	51	70.6	177	147	42	2.64	3.02
Amboy township, Hillsdale County	457	350	38.6	322	35.1	15	73.3	107	90	29	2.65	3.01
Ann Arbor city, Washtenaw County	45 693	21 708	48.5	17 288	46.5	3 411	59.5	23 985	16 226	3 017	2.22	2.90
Ann Arbor township, Washtenaw County	1 972	1 318	41.4	1 203	40.9	86	50.0	654	526	94	2.32	2.84
Antioch township, Wexford County	306	228	45.2	194	40.2	18	72.2	78	65	25	2.62	3.03
Antrim township, Shiawassee County	691	571	43.1	499	41.7	34	47.1	120	91	41	2.95	3.18
Antwerp township, Van Buren County	3 764	2 935	55.0	2 335	52.0	430	69.1	829	663	258	2.80	3.16
Applegate village, Sanilac County	102	79	55.7	57	50.9	14	64.3	23	21	12	2.81	3.22
Arbela township, Tuscola County	1 134	906	46.1	786	44.5	76	53.9	228	191	65	2.84	3.18
Arcada township, Gratiot County	655	495	44.8	425	43.1	53	56.6	160	140	73	2.60	3.01
Arcadia township, Lapeer County	1 089	888	47.9	788	47.2	61	52.5	201	167	72	2.91	3.23
Arcadia township, Manistee County	280	197	33.5	167	28.1	21	61.9	83	70	37	2.20	2.57
Arenac township, Arenac County	389	275	41.1	221	37.6	33	57.6	114	91	48	2.55	3.01
Argentine CDP, Genesee County	843	638	51.4	531	48.6	74	63.5	205	156	28	2.64	3.04
Argentine township, Genesee County	2 293	1 808	54.8	1 537	53.8	183	60.1	485	368	85	2.82	3.18
Argyle township, Sanilac County	275	213	44.6	173	41.6	30	63.3	62	54	29	2.80	3.24
Arlington township, Van Buren County	736	565	47.6	459	45.3	69	50.7	171	128	62	2.77	3.11
Armada village, Macomb County	540	408	55.9	342	53.8	43	72.1	132	115	41	2.81	3.29
Armada township, Macomb County	1 715	1 414	51.6	1 269	50.9	94	58.5	301	256	106	3.01	3.36
Arthur township, Clare County	245	192	40.6	171	37.4	12	66.7	53	45	21	2.69	3.07
Arvon township, Baraga County	222	151	28.5	133	26.3	11	36.4	71	65	33	2.17	2.67
Ash township, Monroe County	2 801	2 125	46.9	1 719	45.6	273	52.0	676	570	199	2.72	3.13
Ashland township, Newaygo County	839	665	54.1	566	51.8	69	69.6	174	137	47	3.05	3.42
Ashley village, Gratiot County	193	141	46.1	109	41.3	18	55.6	52	45	23	2.51	2.91
Assyria township, Barry County	714	565	39.5	499	37.9	32	43.8	149	120	39	2.68	3.02
Athens village, Calhoun County	397	299	55.2	243	52.3	40	70.0	98	83	37	2.80	3.23
Athens township, Calhoun County	956	739	44.9	617	42.0	78	62.8	217	182	91	2.69	3.04
Atlanta CDP, Montmorency County	339	216	42.6	157	30.6	46	76.1	123	108	52	2.22	2.73
Atlas township, Genesee County	2 442	2 054	52.9	1 863	52.2	124	59.7	388	325	92	2.94	3.24
Attica township, Lapeer County	1 602	1 291	47.8	1 113	45.9	101	63.4	311	247	80	2.89	3.21
Auburn city, Bay County	842	553	49.5	424	43.4	111	67.6	289	245	81	2.37	2.97
Auburn Hills city, Oakland County	8 064	4 607	46.8	3 464	44.4	843	57.5	3 457	2 669	486	2.25	2.92
Au Gres city, Arenac County	468	285	40.4	221	32.1	46	63.0	183	164	73	2.15	2.76
Au Gres township, Arenac County	434	311	34.1	274	30.3	21	61.9	123	104	49	2.32	2.70
Augusta village, Kalamazoo County	368	238	53.8	186	48.4	42	69.0	130	105	31	2.44	3.03
Augusta township, Washtenaw County	1 728	1 384	43.2	1 181	42.9	129	44.2	344	277	100	2.77	3.09
Aurelius township, Ingham County	1 130	939	48.3	841	47.3	60	51.7	191	155	50	2.93	3.24
Au Sable CDP, Iosco County	626	431	46.2	345	41.2	62	64.5	195	165	88	2.43	2.91
Au Sable township, Iosco County	956	637	41.8	519	36.6	80	63.8	319	270	130	2.32	2.81
Au Sable township, Roscommon County	110	76	34.2	67	26.9	5	100.0	34	26	10	2.55	2.99

Table 8. **Households and Families: 2000**—Con.

[For information on confidentiality protection, nonsampling error, and definitions, see text]

State County Place and County Subdivision	Total households	Family households: Total: Number	Family households: Total: Percent with own children under 18 years	Family households: Married-couple family: Number	Family households: Married-couple family: Percent with own children under 18 years	Family households: Female householder, no husband present: Number	Family households: Female householder, no husband present: Percent with own children under 18 years	Nonfamily households: Total	Nonfamily households: Householder living alone: Total	Nonfamily households: Householder living alone: 65 years and over	Average size: Households	Average size: Families
PLACE AND COUNTY SUBDIVISION—Con.												
Austin township, Mecosta County	499	402	41.8	349	38.4	38	68.4	97	83	39	2.81	3.15
Austin township, Sanilac County	242	186	41.9	157	38.9	17	58.8	56	49	21	2.76	3.21
Au Train township, Alger County	494	349	39.8	305	36.7	34	55.9	145	117	38	2.37	2.81
Avery township, Montmorency County	309	218	31.2	184	25.5	22	68.2	91	74	45	2.32	2.73
Backus township, Roscommon County	142	101	38.6	94	36.2	4	75.0	41	31	14	2.46	2.93
Bad Axe city, Huron County	1 418	878	51.1	642	46.6	183	62.8	540	475	214	2.31	2.95
Bagley township, Otsego County	2 189	1 614	51.4	1 301	47.7	221	68.8	575	447	145	2.66	3.08
Bainbridge township, Berrien County	1 142	833	36.9	710	34.5	80	51.3	309	258	103	2.56	2.96
Baldwin township, Delta County	306	218	38.1	194	37.1	18	50.0	88	83	32	2.44	2.95
Baldwin township, Iosco County	754	523	34.6	437	30.2	61	59.0	231	193	86	2.28	2.71
Baldwin village, Lake County	397	183	57.9	107	44.9	68	75.0	214	197	108	2.12	3.19
Baltimore township, Barry County	693	538	41.1	471	38.6	35	60.0	155	126	53	2.63	2.94
Bancroft village, Shiawassee County	203	159	52.2	127	48.0	24	66.7	44	36	19	3.03	3.39
Bangor township, Bay County	6 285	4 385	43.6	3 465	39.2	684	60.7	1 900	1 643	698	2.44	2.94
Bangor city, Van Buren County	722	487	52.6	305	46.2	146	66.4	235	203	94	2.66	3.23
Bangor township, Van Buren County	727	565	44.1	468	42.3	67	47.8	162	129	47	2.83	3.17
Banks township, Antrim County	675	517	46.6	450	43.1	41	63.4	158	140	64	2.63	3.00
Baraga village, Baraga County	544	327	52.0	221	43.9	85	65.9	217	197	93	2.34	3.03
Baraga township, Baraga County	1 178	777	51.0	584	45.4	139	64.0	401	353	157	2.49	3.10
Bark River township, Delta County	612	479	48.0	407	44.2	50	68.0	133	118	44	2.68	3.05
Barnes Lake-Millers Lake CDP, Lapeer County	454	346	42.5	296	41.2	38	50.0	108	86	37	2.61	3.00
Baroda village, Berrien County	362	232	52.6	187	51.9	33	57.6	130	107	37	2.35	2.92
Baroda township, Berrien County	1 117	815	47.0	684	44.4	93	62.4	302	250	81	2.54	2.99
Barry township, Barry County	1 265	987	43.9	857	41.5	85	67.1	278	226	105	2.74	3.08
Barryton village, Mecosta County	159	105	47.6	72	36.1	22	81.8	54	46	27	2.39	2.90
Barton township, Newaygo County	301	223	47.1	188	43.6	24	70.8	78	56	26	2.72	3.11
Barton Hills village, Washtenaw County	136	112	30.4	111	30.6	1	-	24	21	13	2.46	2.73
Batavia township, Branch County	588	430	44.9	347	39.5	48	66.7	158	131	57	2.61	3.03
Bates township, Iron County	437	302	37.4	260	33.5	20	65.0	135	120	65	2.34	2.81
Bath township, Clinton County	2 799	2 077	50.0	1 697	46.3	275	68.7	722	546	123	2.68	3.10
Battle Creek city, Calhoun County	21 348	13 360	51.7	8 947	44.5	3 429	68.3	7 988	6 745	2 577	2.43	3.04
Bay township, Charlevoix County	429	327	38.5	292	36.0	20	55.0	102	91	36	2.49	2.86
Bay City city, Bay County	15 208	9 316	49.4	6 449	44.0	2 228	62.2	5 892	5 009	1 950	2.38	3.04
Bay de Noc township, Delta County	153	105	21.9	98	20.4	4	50.0	48	39	14	2.15	2.56
Bay Mills township, Chippewa County	485	346	51.2	250	41.6	72	79.2	139	115	34	2.50	2.92
Beal City CDP, Isabella County	124	91	52.7	79	49.4	5	60.0	33	25	10	2.77	3.24
Bear Creek township, Emmet County	2 001	1 417	51.0	1 179	47.4	174	68.4	584	477	233	2.57	3.07
Bearinger township, Presque Isle County	158	114	16.7	104	15.4	5	40.0	44	41	20	2.08	2.46
Bear Lake township, Kalkaska County	340	227	27.8	200	25.5	15	40.0	113	88	39	2.19	2.60
Bear Lake village, Manistee County	132	85	47.1	68	41.2	11	72.7	47	43	25	2.41	2.99
Bear Lake township, Manistee County	639	457	39.8	392	36.5	39	59.0	182	159	81	2.46	2.90
Beaugrand township, Cheboygan County	484	352	39.8	294	35.7	40	55.0	132	111	54	2.39	2.79
Beaver township, Bay County	968	788	44.3	707	43.3	52	48.1	180	146	61	2.86	3.17
Beaver township, Newaygo County	196	153	52.9	124	49.2	18	72.2	43	40	17	2.93	3.36
Beaver Creek township, Crawford County	603	459	37.3	381	34.4	46	47.8	144	125	53	2.46	2.81
Beaverton city, Gladwin County	496	291	49.8	206	38.8	69	73.9	205	196	95	2.23	2.96
Beaverton township, Gladwin County	658	534	45.7	454	43.4	50	54.0	124	108	44	2.74	3.01
Bedford township, Calhoun County	3 667	2 651	41.7	2 051	38.1	456	52.4	1 016	826	327	2.52	2.94
Bedford township, Monroe County	10 327	8 083	48.6	6 863	47.3	867	55.4	2 244	1 895	824	2.76	3.15
Beecher CDP, Genesee County	4 476	3 279	53.4	1 459	39.7	1 510	66.9	1 197	987	317	2.85	3.27
Beechwood CDP, Ottawa County	1 107	771	52.1	632	50.9	92	60.9	336	265	76	2.67	3.21
Belding city, Ionia County	2 185	1 470	59.4	1 015	51.8	324	76.2	715	596	269	2.60	3.14
Belknap township, Presque Isle County	336	240	40.0	208	38.9	24	33.3	96	86	46	2.51	3.04
Bellaire village, Antrim County	489	316	48.7	231	41.1	67	71.6	173	149	53	2.26	2.80
Belleville city, Wayne County	1 842	1 023	46.8	788	44.9	166	55.4	819	683	260	2.16	2.87
Bellevue village, Eaton County	525	372	47.8	277	41.2	75	70.7	153	137	63	2.59	3.11
Bellevue township, Eaton County	1 161	895	45.0	741	41.6	109	66.1	266	241	101	2.70	3.09
Belvidere township, Montcalm County	952	700	43.7	561	38.1	81	63.0	252	207	93	2.55	2.93
Bengal township, Clinton County	379	316	51.6	292	53.1	14	42.9	63	57	23	3.10	3.47
Bennington township, Shiawassee County	1 074	906	42.5	811	42.5	63	38.1	168	138	48	2.80	3.05
Benona township, Oceana County	583	429	39.6	367	37.6	38	60.5	154	128	52	2.55	2.97
Bentley township, Gladwin County	327	255	40.8	212	35.8	28	64.3	72	59	25	2.60	2.91
Benton charter township, Berrien County	6 485	4 223	50.1	2 329	37.1	1 578	68.7	2 262	1 918	739	2.49	3.05
Benton township, Cheboygan County	1 248	895	40.9	782	37.7	78	62.8	353	310	131	2.44	2.89
Benton township, Eaton County	991	815	41.1	704	38.5	82	54.9	176	133	42	2.72	2.96
Benton Harbor city, Berrien County	3 767	2 559	61.9	785	46.1	1 582	71.4	1 208	1 001	309	2.91	3.53
Benton Heights CDP, Berrien County	1 944	1 311	58.7	553	42.7	636	72.8	633	537	199	2.74	3.31
Benzonia village, Benzie County	211	128	42.2	94	43.6	26	30.8	83	70	42	2.25	2.88
Benzonia township, Benzie County	1 205	789	36.9	661	34.0	92	50.0	416	346	191	2.25	2.76
Bergland township, Ontonagon County	258	171	27.5	148	24.3	12	50.0	87	74	37	2.13	2.59
Berkley city, Oakland County	6 678	4 018	46.1	3 213	46.2	612	47.4	2 660	2 168	753	2.32	3.01
Berlin township, Ionia County	689	547	45.7	473	43.6	50	54.0	142	120	53	2.65	2.98
Berlin charter township, Monroe County	2 511	1 924	46.4	1 624	45.4	199	50.8	587	459	128	2.76	3.15
Berlin township, St. Clair County	1 050	873	50.1	764	49.7	63	46.0	177	148	50	3.01	3.33
Berrien township, Berrien County	1 664	1 332	46.2	1 118	44.4	142	56.3	332	267	86	2.82	3.11
Berrien Springs village, Berrien County	732	476	46.4	360	43.6	85	62.4	256	218	78	2.46	3.05
Bertrand township, Berrien County	903	701	41.2	617	40.7	57	40.4	202	162	76	2.64	3.00
Bessemer city, Gogebic County	976	570	43.9	450	38.2	96	65.6	406	373	208	2.17	2.88
Bessemer township, Gogebic County	578	363	36.4	297	35.0	46	37.0	215	198	114	2.20	2.79
Bethany township, Gratiot County	518	396	46.5	353	43.9	27	59.3	122	98	53	2.73	3.13
Bethel township, Branch County	475	363	47.9	296	47.3	41	43.9	112	88	34	2.80	3.18
Beulah village, Benzie County	190	102	33.3	74	25.7	23	56.5	88	75	41	1.91	2.49
Beverly Hills village, Oakland County	4 085	2 997	45.0	2 648	45.0	256	47.3	1 088	966	440	2.52	3.01
Big Bay CDP, Marquette County	129	87	23.0	77	19.5	5	60.0	42	37	17	2.05	2.47
Big Creek township, Oscoda County	1 422	969	39.3	774	32.9	130	64.6	453	378	187	2.38	2.84
Big Prairie township, Newaygo County	980	677	45.3	542	39.1	75	70.7	303	232	88	2.52	2.97

Table 8. **Households and Families: 2000**—Con.

[For information on confidentiality protection, nonsampling error, and definitions, see text]

State County Place and County Subdivision	Total households	Family households: Total: Number	Family households: Total: Percent with own children under 18 years	Family households: Married-couple family: Number	Family households: Married-couple family: Percent with own children under 18 years	Family households: Female householder, no husband present: Number	Family households: Female householder, no husband present: Percent with own children under 18 years	Nonfamily households: Total	Nonfamily households: Householder living alone: Total	Nonfamily households: Householder living alone: 65 years and over	Average size: Households	Average size: Families
PLACE AND COUNTY SUBDIVISION—Con.												
Big Rapids city, Mecosta County	3 388	1 474	58.7	899	47.4	485	79.6	1 914	1 210	333	2.26	2.93
Big Rapids township, Mecosta County	1 200	813	46.6	692	43.2	88	69.3	387	231	68	2.61	3.02
Billings township, Gladwin County	1 172	791	36.2	634	30.1	108	64.8	381	307	118	2.31	2.76
Bingham township, Clinton County	868	692	51.2	589	49.1	75	64.0	176	139	43	2.87	3.23
Bingham township, Huron County	680	481	48.0	407	45.5	54	66.7	199	178	78	2.55	3.10
Bingham township, Leelanau County	944	732	42.8	655	39.8	55	67.3	212	178	64	2.56	2.91
Bingham Farms village, Oakland County	445	340	25.6	316	24.4	14	50.0	105	92	53	2.31	2.65
Birch Run village, Saginaw County	699	459	53.4	323	49.8	109	64.2	240	209	65	2.35	2.91
Birch Run township, Saginaw County	2 327	1 780	47.6	1 479	45.6	220	60.5	547	464	179	2.65	3.05
Birmingham city, Oakland County	9 131	5 078	44.5	4 347	43.1	561	55.4	4 053	3 472	922	2.11	2.85
Bismarck township, Presque Isle County	180	135	27.4	120	25.0	8	37.5	45	37	16	2.23	2.56
Blackman township, Jackson County	6 658	4 187	46.0	3 174	41.0	732	61.6	2 471	2 062	908	2.33	2.91
Blaine township, Benzie County	215	154	26.6	141	23.4	9	88.9	61	50	16	2.26	2.67
Blair township, Grand Traverse County	2 295	1 684	54.0	1 278	50.2	283	66.4	611	424	81	2.80	3.18
Blendon township, Ottawa County	1 743	1 492	56.4	1 388	56.0	70	65.7	251	191	57	3.28	3.57
Bliss township, Emmet County	234	167	41.9	141	41.1	18	50.0	67	59	20	2.44	2.93
Blissfield village, Lenawee County	1 319	904	47.5	737	44.1	124	62.9	415	363	208	2.42	2.96
Blissfield township, Lenawee County	1 573	1 106	47.5	919	44.3	140	63.6	467	410	231	2.46	2.97
Bloomer township, Montcalm County	487	394	50.5	323	47.1	48	64.6	93	82	46	2.94	3.26
Bloomfield township, Huron County	191	151	40.4	134	40.3	13	38.5	40	33	20	2.80	3.16
Bloomfield township, Missaukee County	182	141	38.3	126	35.7	7	57.1	41	32	11	2.61	2.86
Bloomfield township, Oakland County	16 804	12 705	41.2	11 437	40.8	959	47.7	4 099	3 629	1 569	2.53	2.97
Bloomfield Hills city, Oakland County	1 520	1 167	34.1	1 093	33.9	48	45.8	353	320	157	2.45	2.84
Bloomfield Township CDP, Oakland County	16 803	12 704	41.2	11 436	40.8	959	47.7	4 099	3 629	1 569	2.53	2.97
Bloomingdale village, Van Buren County	181	141	59.6	99	55.6	26	65.4	40	31	13	2.92	3.23
Bloomingdale township, Van Buren County	1 179	878	48.3	694	45.7	121	58.7	301	225	77	2.74	3.12
Blue Lake township, Kalkaska County	202	150	14.7	143	14.7	6	16.7	52	45	18	2.11	2.43
Blue Lake township, Muskegon County	699	543	49.9	445	46.7	67	65.7	156	125	27	2.82	3.18
Blumfield township, Saginaw County	726	598	44.6	551	44.8	33	45.5	128	104	46	2.76	3.08
Boardman township, Kalkaska County	484	378	51.3	298	47.7	53	66.0	106	81	26	2.84	3.11
Bohemia township, Ontonagon County	43	22	18.2	22	18.2	-	(X)	21	17	9	1.79	2.32
Bois Blanc township, Mackinac County	42	17	17.6	15	20.0	1	-	25	20	5	1.69	2.41
Boon township, Wexford County	234	190	44.2	157	42.7	19	42.1	44	34	13	2.86	3.13
Boston township, Ionia County	1 881	1 357	49.1	1 132	45.8	152	71.1	524	442	192	2.61	3.09
Bourret township, Gladwin County	211	144	26.4	134	23.9	6	50.0	67	60	35	2.23	2.69
Bowne township, Kent County	880	757	52.8	676	53.3	50	46.0	123	95	26	3.11	3.36
Boyne City city, Charlevoix County	1 468	932	49.7	728	45.1	157	67.5	536	465	220	2.38	3.01
Boyne Falls village, Charlevoix County	158	98	51.0	70	45.7	16	75.0	60	51	18	2.34	2.96
Boyne Valley township, Charlevoix County	495	335	45.1	276	42.0	35	54.3	160	140	60	2.44	3.01
Brady township, Kalamazoo County	1 554	1 247	45.5	1 083	43.3	112	59.8	307	244	92	2.74	3.05
Brady township, Saginaw County	862	656	48.9	532	47.2	87	57.5	206	168	70	2.72	3.11
Brampton township, Delta County	430	322	38.8	294	38.4	19	52.6	108	93	34	2.49	2.92
Branch township, Mason County	506	333	39.0	273	33.3	44	63.6	173	138	50	2.33	2.79
Brandon township, Oakland County	5 012	4 040	55.9	3 399	54.6	442	61.8	972	751	194	2.92	3.25
Brant township, Saginaw County	701	567	46.9	496	46.6	44	61.4	134	106	33	2.87	3.17
Breckenridge village, Gratiot County	543	360	53.3	262	47.3	76	72.4	183	165	87	2.47	3.05
Breedsville village, Van Buren County	73	59	49.2	44	43.2	9	66.7	14	12	3	3.22	3.53
Breen township, Dickinson County	201	145	35.9	127	33.1	10	60.0	56	53	28	2.38	2.86
Breitung township, Dickinson County	2 354	1 728	42.8	1 534	40.8	125	57.6	626	538	283	2.50	2.94
Brevort township, Mackinac County	264	184	44.0	147	40.8	19	47.4	80	63	27	2.46	2.86
Bridgehampton township, Sanilac County	333	252	46.8	199	46.7	30	50.0	81	69	38	2.71	3.09
Bridgeport CDP, Saginaw County	3 022	2 106	45.5	1 438	38.0	542	63.1	916	790	261	2.54	3.03
Bridgeport charter township, Saginaw County	4 488	3 234	43.2	2 360	37.1	683	60.8	1 254	1 070	356	2.57	3.02
Bridgeton township, Newaygo County	737	559	52.2	452	47.6	66	71.2	178	138	42	2.85	3.23
Bridgewater township, Washtenaw County	598	477	44.0	433	43.4	28	50.0	121	87	34	2.75	3.07
Bridgman city, Berrien County	998	650	46.0	537	42.6	89	58.4	348	318	109	2.31	2.92
Brighton city, Livingston County	3 103	1 748	45.5	1 376	42.4	283	57.6	1 355	1 173	481	2.15	2.87
Brighton township, Livingston County	5 950	5 013	50.9	4 523	51.1	321	50.8	937	757	221	2.96	3.25
Briley township, Montmorency County	889	590	35.9	474	28.7	87	63.2	299	262	123	2.26	2.74
Britton village, Lenawee County	261	196	56.1	154	53.2	29	65.5	65	57	24	2.68	3.14
Brockway township, St. Clair County	637	541	46.6	466	45.5	50	62.0	96	79	33	2.97	3.22
Bronson city, Branch County	891	601	54.9	426	51.2	141	66.0	290	246	133	2.71	3.26
Bronson township, Branch County	481	369	50.7	309	47.9	36	63.9	112	93	43	2.81	3.24
Brookfield township, Eaton County	538	399	44.4	353	41.6	26	65.4	139	110	39	2.66	3.09
Brookfield township, Huron County	329	226	45.1	188	42.6	24	45.8	103	80	52	2.53	3.04
Brooklyn village, Jackson County	507	297	47.5	212	36.8	63	77.8	210	182	92	2.22	2.87
Brooks township, Newaygo County	1 441	1 050	45.0	884	41.1	98	67.3	391	329	112	2.54	2.99
Broomfield township, Isabella County	618	452	42.7	381	39.6	49	63.3	166	122	32	2.60	2.98
Brown township, Manistee County	277	205	37.1	171	32.7	17	58.8	72	61	34	2.51	2.92
Brown City city	520	362	50.0	282	46.5	63	65.1	158	139	70	2.55	3.08
Lapeer County (part)	2	1	100.0	-	(X)	1	100.0	1	-	-	3.00	4.00
Sanilac County (part)	518	361	49.9	282	46.5	62	64.5	157	139	70	2.54	3.07
Brownlee Park CDP, Calhoun County	1 027	659	50.4	406	40.9	203	63.1	368	298	104	2.50	3.05
Brownstown township, Wayne County	8 322	6 248	53.7	4 875	51.0	1 047	65.7	2 074	1 647	355	2.76	3.18
Bruce township, Chippewa County	748	572	43.0	487	38.8	54	70.4	176	148	53	2.59	2.95
Bruce township, Macomb County	2 806	2 267	49.5	1 952	48.3	212	59.9	539	446	145	2.90	3.25
Buchanan city, Berrien County	1 915	1 191	49.7	853	45.4	255	58.8	724	612	282	2.41	3.05
Buchanan township, Berrien County	1 317	1 023	41.5	874	39.5	101	48.5	294	240	98	2.66	3.00
Buckeye township, Gladwin County	495	372	46.0	295	40.7	43	67.4	123	99	44	2.69	3.07
Buckley village, Wexford County	185	146	54.1	113	48.7	23	78.3	39	24	9	2.94	3.18
Buel township, Sanilac County	453	357	42.0	304	40.1	38	55.3	96	75	34	2.72	3.06
Buena Vista CDP, Saginaw County	2 905	2 076	50.0	1 031	36.3	913	65.9	829	700	255	2.65	3.13
Buena Vista charter township, Saginaw County	3 870	2 745	49.5	1 516	38.5	1 052	65.5	1 125	952	331	2.61	3.10
Bunker Hill township, Ingham County	690	548	48.5	476	48.5	51	49.0	142	105	27	2.87	3.23
Burdell township, Osceola County	478	352	42.6	293	38.9	40	62.5	126	98	43	2.59	3.00

Table 8. **Households and Families: 2000**—Con.

[For information on confidentiality protection, nonsampling error, and definitions, see text]

State County Place and County Subdivision	Total households	Family households: Total: Number	Family households: Total: Percent with own children under 18 years	Family households: Married-couple family: Number	Family households: Married-couple family: Percent with own children under 18 years	Family households: Female householder, no husband present: Number	Family households: Female householder, no husband present: Percent with own children under 18 years	Nonfamily households: Total	Nonfamily households: Householder living alone: Total	Nonfamily households: Householder living alone: 65 years and over	Average size: Households	Average size: Families
PLACE AND COUNTY SUBDIVISION—Con.												
Burleigh township, Iosco County	301	225	36.4	198	36.4	21	38.1	76	60	28	2.57	2.97
Burlington village, Calhoun County	142	115	43.5	90	40.0	17	58.8	27	24	9	2.85	3.13
Burlington township, Calhoun County	734	565	41.8	457	37.6	73	56.2	169	135	54	2.63	2.94
Burlington township, Lapeer County	508	381	49.3	316	49.4	43	44.2	127	101	40	2.76	3.19
Burns township, Shiawassee County	1 191	993	48.4	836	47.2	91	52.7	198	164	62	2.94	3.20
Burnside township, Lapeer County	645	532	46.4	454	45.2	53	52.8	113	90	39	2.98	3.27
Burr Oak village, St. Joseph County	303	200	43.5	151	41.1	31	41.9	103	82	46	2.63	3.17
Burr Oak township, St. Joseph County	980	735	47.2	602	44.2	81	54.3	245	191	95	2.79	3.16
Burt township, Alger County	243	149	21.5	132	18.9	13	30.8	94	88	52	1.98	2.52
Burt township, Cheboygan County	312	208	19.7	187	18.7	12	8.3	104	95	56	2.10	2.57
Burt CDP, Saginaw County	394	327	49.8	271	46.1	33	69.7	67	53	24	2.85	3.09
Burtchville township, St. Clair County	1 616	1 124	45.9	898	41.8	159	62.9	492	400	148	2.44	2.91
Burton city, Genesee County	11 699	8 164	50.2	6 061	46.0	1 493	63.9	3 535	2 960	1 055	2.58	3.08
Bushnell township, Montcalm County	536	427	44.7	362	41.2	40	67.5	109	83	31	2.79	3.08
Butler township, Branch County	431	349	53.0	295	51.9	34	55.9	82	69	28	3.16	3.56
Butman township, Gladwin County	853	690	21.2	630	17.6	30	46.7	163	142	68	2.28	2.51
Butterfield township, Missaukee County	211	155	42.6	126	38.1	22	59.1	56	46	17	2.60	2.97
Byron township, Kent County	6 454	4 713	49.9	3 952	47.3	551	66.6	1 741	1 376	426	2.71	3.18
Byron village, Shiawassee County	218	170	50.6	127	43.3	26	73.1	48	41	14	2.73	3.07
Byron Center CDP, Kent County	1 322	1 040	55.5	919	54.1	96	65.6	282	256	127	2.82	3.26
Cadillac city, Wexford County	4 118	2 578	51.4	1 807	44.1	583	67.1	1 540	1 311	595	2.37	2.96
Caldwell township, Missaukee County	523	369	48.0	283	41.7	61	68.9	154	125	58	2.56	3.04
Caledonia township, Alcona County	535	380	25.5	331	23.0	29	34.5	155	129	69	2.25	2.64
Caledonia village, Kent County	430	305	59.7	239	53.6	55	83.6	125	108	39	2.56	3.08
Caledonia township, Kent County	3 075	2 494	53.4	2 206	51.8	213	70.0	581	461	126	2.91	3.26
Caledonia township, Shiawassee County	1 712	1 287	42.8	1 086	40.1	140	57.9	425	358	173	2.58	2.97
California township, Branch County	274	205	57.1	173	54.3	17	64.7	69	55	28	3.30	3.87
Calumet village, Houghton County	387	137	56.9	77	48.1	48	72.9	250	225	100	1.85	3.12
Calumet township, Houghton County	2 892	1 698	45.9	1 326	41.9	271	60.9	1 194	1 079	526	2.33	3.14
Calvin township, Cass County	784	560	42.1	431	37.6	88	61.4	224	168	68	2.60	3.03
Cambria township, Hillsdale County	986	726	43.7	604	39.2	73	61.6	260	211	75	2.58	2.97
Cambridge township, Lenawee County	1 996	1 567	43.1	1 374	41.4	128	58.6	429	356	138	2.65	3.01
Camden village, Hillsdale County	198	134	59.0	91	51.6	28	85.7	64	51	26	2.78	3.36
Camden township, Hillsdale County	730	535	49.9	434	46.1	64	71.9	195	162	75	2.84	3.31
Campbell township, Ionia County	780	605	52.7	527	50.5	54	64.8	175	144	67	2.88	3.26
Canada Creek Ranch CDP, Montmorency County	207	144	15.3	136	11.0	6	83.3	63	58	42	1.96	2.33
Canadian Lakes CDP, Mecosta County	923	726	13.6	694	12.0	21	61.9	197	173	103	2.08	2.32
Cannon township, Kent County	3 913	3 341	60.0	3 064	58.9	201	71.6	572	445	120	3.09	3.38
Canton CDP, Wayne County	27 490	20 561	56.1	17 421	55.5	2 361	62.1	6 929	5 622	1 325	2.77	3.26
Canton township, Wayne County	27 490	20 561	56.1	17 421	55.5	2 361	62.1	6 929	5 622	1 325	2.77	3.26
Capac village, St. Clair County	620	465	60.4	352	58.0	78	70.5	155	133	69	2.86	3.33
Carleton village, Monroe County	998	678	51.6	484	49.6	136	60.3	320	267	101	2.57	3.12
Carlton township, Barry County	836	658	48.9	556	45.7	69	60.9	178	141	57	2.79	3.12
Carmel township, Eaton County	923	767	43.8	684	41.8	55	60.0	156	120	43	2.83	3.08
Carney village, Menominee County	92	58	39.7	46	32.6	9	66.7	34	30	16	2.42	3.12
Caro village, Tuscola County	1 738	1 043	49.4	741	41.3	234	69.2	695	610	283	2.31	2.95
Carp Lake township, Emmet County	339	226	42.5	190	38.9	18	50.0	113	90	26	2.38	2.91
Carp Lake township, Ontonagon County	411	275	31.3	234	23.9	21	71.4	136	118	58	2.17	2.59
Carrollton township, Saginaw County	2 559	1 793	49.4	1 284	43.9	397	66.8	766	645	288	2.58	3.10
Carrollton CDP, Saginaw County	2 559	1 793	49.4	1 284	43.9	397	66.8	766	645	288	2.58	3.10
Carson City city, Montcalm County	496	313	51.4	221	43.4	65	73.8	183	160	78	2.39	3.01
Carsonville village, Sanilac County	192	150	47.3	110	41.8	27	66.7	42	35	14	2.61	2.99
Cascade township, Kent County	5 394	4 377	48.4	4 050	47.6	243	60.9	1 017	899	434	2.80	3.16
Casco township, Allegan County	1 083	795	41.3	669	37.7	75	62.7	288	243	94	2.63	3.05
Casco township, St. Clair County	1 634	1 294	48.5	1 054	48.0	151	55.6	340	267	81	2.91	3.24
Case township, Presque Isle County	386	277	39.7	228	33.3	30	73.3	109	95	50	2.40	2.82
Caseville village, Huron County	432	241	34.0	194	28.9	28	50.0	191	170	101	2.01	2.68
Caseville township, Huron County	1 286	864	26.4	748	21.5	75	52.0	422	373	203	2.10	2.55
Casnovia village	122	91	45.1	74	40.5	10	70.0	31	24	10	2.58	2.98
Kent County (part)	65	51	45.1	42	40.5	9	66.7	14	14	4	2.71	3.14
Muskegon County (part)	57	40	45.0	32	40.6	1	100.0	17	10	6	2.44	2.78
Casnovia township, Muskegon County	881	702	51.3	606	49.3	50	62.0	179	136	56	2.97	3.32
Caspian city, Iron County	470	266	42.9	182	37.4	69	58.0	204	188	108	2.12	2.83
Cass City village, Tuscola County	1 100	713	44.3	542	37.8	141	66.0	387	352	181	2.31	2.91
Cassopolis village, Cass County	703	438	53.7	284	45.4	117	69.2	265	238	83	2.47	3.13
Castleton township, Barry County	1 339	970	48.1	733	40.8	161	65.8	369	300	109	2.60	3.01
Cato township, Montcalm County	1 073	790	47.0	626	42.3	117	66.7	283	238	121	2.67	3.07
Cedar township, Osceola County	147	114	40.4	103	38.8	6	66.7	33	22	13	2.72	3.08
Cedar Creek township, Muskegon County	1 180	858	48.5	638	40.9	155	71.0	322	239	66	2.63	3.02
Cedar Creek township, Wexford County	504	417	50.4	343	46.6	50	64.0	87	69	25	2.95	3.23
Cedar Springs city, Kent County	1 115	775	57.7	516	49.8	200	75.0	340	270	81	2.71	3.17
Cedarville township, Menominee County	138	90	21.1	83	21.7	2	-	48	44	16	2.00	2.48
Cement City village	162	127	45.7	100	44.0	17	47.1	35	32	14	2.79	3.19
Jackson County (part)	12	8	37.5	8	37.5	-	(X)	4	4	3	2.50	3.25
Lenawee County (part)	150	119	46.2	92	44.6	17	47.1	31	28	11	2.81	3.18
Center township, Emmet County	192	137	51.8	107	53.3	18	38.9	55	46	10	2.55	3.05
Center Line city, Macomb County	3 821	2 074	44.6	1 407	41.8	525	51.8	1 747	1 564	861	2.18	2.99
Centerville township, Leelanau County	435	326	42.6	286	39.9	20	75.0	109	91	33	2.47	2.86
Central Lake village, Antrim County	388	261	46.7	211	43.1	34	67.6	127	106	37	2.47	2.97
Central Lake township, Antrim County	921	661	38.9	557	33.9	77	63.6	260	217	88	2.41	2.81
Centreville village, St. Joseph County	490	352	56.0	262	50.0	69	76.8	138	119	60	2.73	3.23
Champion township, Marquette County	126	92	32.6	70	20.0	15	66.7	34	25	9	2.36	2.70
Chandler township, Charlevoix County	86	62	41.9	53	39.6	5	40.0	24	19	2	2.67	3.08
Chandler township, Huron County	176	146	47.3	126	46.8	16	43.8	30	25	10	2.84	3.15

Table 8. **Households and Families: 2000**—Con.

[For information on confidentiality protection, nonsampling error, and definitions, see text]

State County Place and County Subdivision	Total households	Family households: Total: Number	Family households: Total: Percent with own children under 18 years	Family households: Married-couple family: Number	Family households: Married-couple family: Percent with own children under 18 years	Family households: Female householder, no husband present: Number	Family households: Female householder, no husband present: Percent with own children under 18 years	Nonfamily households: Total	Nonfamily households: Householder living alone: Total	Nonfamily households: Householder living alone: 65 years and over	Average size: Households	Average size: Families
PLACE AND COUNTY SUBDIVISION—Con.												
Chapin township, Saginaw County	378	292	51.7	236	47.5	34	64.7	86	62	20	2.76	3.07
Charleston township, Kalamazoo County	679	534	41.8	465	39.4	49	59.2	145	118	52	2.66	2.98
Charlevoix city, Charlevoix County	1 375	812	43.5	642	36.1	132	72.7	563	487	209	2.14	2.76
Charlevoix township, Charlevoix County	662	462	46.1	385	41.0	55	72.7	200	169	78	2.50	2.98
Charlotte city, Eaton County	3 249	2 125	52.2	1 517	45.9	451	66.5	1 124	957	392	2.45	3.02
Charlton township, Otsego County	552	416	32.7	369	30.1	23	60.9	136	110	49	2.41	2.74
Chase township, Lake County	427	331	49.8	275	46.5	37	59.5	96	76	26	2.80	3.16
Chassell township, Houghton County	728	506	40.3	433	37.9	45	57.8	222	195	97	2.49	3.06
Chatham village, Alger County	98	65	47.7	55	41.8	8	75.0	33	29	13	2.36	2.92
Cheboygan city, Cheboygan County	2 146	1 349	50.6	953	41.4	320	75.6	797	679	314	2.35	2.94
Chelsea village, Washtenaw County	1 840	1 133	48.2	889	44.0	200	64.0	707	651	362	2.27	2.95
Cherry Grove township, Wexford County	908	715	41.1	644	38.4	43	58.1	193	166	49	2.56	2.89
Cherry Valley township, Lake County	160	119	31.9	96	25.0	13	46.2	41	36	22	2.30	2.61
Chesaning village, Saginaw County	1 060	693	45.9	534	40.6	126	64.3	367	328	160	2.34	2.93
Chesaning township, Saginaw County	1 905	1 378	44.7	1 132	41.1	186	59.1	527	467	219	2.52	2.99
Cheshire township, Allegan County	857	646	49.1	510	45.9	87	62.1	211	159	61	2.72	3.09
Chester township, Eaton County	648	517	42.6	464	40.9	29	48.3	131	112	55	2.74	3.09
Chester township, Otsego County	481	371	44.7	316	44.6	35	48.6	110	95	38	2.63	3.01
Chester township, Ottawa County	714	579	50.9	502	49.4	48	68.8	135	105	34	2.99	3.32
Chesterfield township, Macomb County	13 347	10 082	57.0	8 289	55.3	1 270	66.8	3 265	2 564	631	2.78	3.22
Chestonia township, Antrim County	199	145	46.9	116	44.0	20	50.0	54	44	17	2.74	3.17
Chikaming township, Berrien County	1 646	1 098	32.2	936	29.7	104	43.3	548	474	209	2.23	2.73
China township, St. Clair County	1 106	945	49.8	860	50.9	56	39.3	161	141	59	3.01	3.29
Chippewa township, Chippewa County	92	66	47.0	55	41.8	7	71.4	26	23	10	2.59	3.08
Chippewa township, Isabella County	1 653	1 203	52.4	880	48.2	240	65.0	450	337	75	2.78	3.20
Chippewa township, Mecosta County	518	357	36.7	291	30.6	38	68.4	161	131	61	2.38	2.81
Chocolay township, Marquette County	2 324	1 742	47.8	1 479	44.0	172	73.3	582	487	139	2.60	3.00
Churchill township, Ogemaw County	655	476	38.9	421	35.9	39	59.0	179	155	74	2.44	2.86
Clam Lake township, Wexford County	821	638	46.2	569	44.8	39	56.4	183	150	54	2.71	3.07
Clam Union township, Missaukee County	311	239	52.7	214	51.9	16	62.5	72	66	31	2.84	3.29
Clare city	1 380	784	51.8	564	43.1	180	75.0	596	525	245	2.20	2.92
Clare County (part)	1 365	776	51.7	557	42.9	179	74.9	589	518	241	2.20	2.92
Isabella County (part)	15	8	62.5	7	57.1	1	100.0	7	7	4	2.20	3.25
Clarence township, Calhoun County	796	599	39.1	512	35.0	45	71.1	197	163	58	2.55	2.90
Clarendon township, Calhoun County	394	315	43.8	254	40.2	37	40.5	79	66	33	2.83	3.10
Clark township, Mackinac County	952	674	37.7	563	32.0	80	68.8	278	250	114	2.31	2.76
Clarksville village, Ionia County	140	81	49.4	66	43.9	12	66.7	59	53	32	2.26	2.96
Clawson city, Oakland County	5 572	3 259	43.0	2 608	43.2	496	43.3	2 313	1 961	697	2.26	2.98
Clay township, St. Clair County	3 934	2 843	38.6	2 412	36.7	276	49.6	1 091	902	362	2.50	2.94
Claybanks township, Oceana County	313	240	37.1	212	34.4	17	64.7	73	68	25	2.65	3.07
Clayton township, Arenac County	416	311	43.7	238	37.0	50	64.0	105	90	40	2.65	3.00
Clayton township, Genesee County	2 760	2 183	46.1	1 835	44.3	240	57.9	577	489	174	2.72	3.07
Clayton village, Lenawee County	113	84	46.4	67	43.3	9	44.4	29	22	9	2.88	3.31
Clearwater township, Kalkaska County	944	682	42.1	579	38.5	65	63.1	262	210	66	2.52	2.93
Clement township, Gladwin County	471	320	23.1	289	19.7	24	54.2	151	134	66	2.10	2.53
Cleon township, Manistee County	351	252	48.4	200	45.5	33	57.6	99	74	28	2.66	3.13
Cleveland township, Leelanau County	436	312	37.5	277	33.2	21	66.7	124	105	44	2.39	2.82
Clifford village, Lapeer County	119	83	51.8	63	50.8	14	42.9	36	31	14	2.72	3.25
Climax village, Kalamazoo County	279	212	54.7	177	53.7	22	59.1	67	53	20	2.84	3.28
Climax township, Kalamazoo County	885	694	46.7	613	44.0	57	66.7	191	160	70	2.73	3.09
Clinton village, Lenawee County	925	624	50.0	481	45.1	111	67.6	301	256	107	2.48	3.03
Clinton township, Lenawee County	1 395	1 017	47.9	830	44.5	140	62.1	378	325	122	2.60	3.05
Clinton CDP, Macomb County	40 299	25 556	44.3	19 644	42.0	4 395	54.1	14 743	12 407	4 371	2.35	2.98
Clinton township, Macomb County	40 299	25 556	44.3	19 644	42.0	4 395	54.1	14 743	12 407	4 371	2.35	2.98
Clinton township, Oscoda County	223	158	32.3	134	26.9	14	57.1	65	55	27	2.29	2.67
Clio city, Genesee County	1 093	659	48.1	441	39.5	170	68.2	434	358	114	2.27	2.88
Clyde township, Allegan County	708	550	47.8	447	46.5	65	53.8	158	125	45	2.97	3.33
Clyde township, St. Clair County	1 931	1 591	45.1	1 407	44.4	115	53.0	340	256	88	2.85	3.11
Coe township, Isabella County	1 166	835	48.5	680	45.3	107	64.5	331	293	107	2.56	3.07
Cohoctah township, Livingston County	1 124	939	49.9	824	49.3	67	52.2	185	146	52	3.02	3.30
Coldsprings township, Kalkaska County	595	444	33.1	396	30.1	33	57.6	151	121	58	2.44	2.78
Coldwater city, Branch County	4 058	2 518	53.1	1 771	48.9	525	66.9	1 540	1 296	564	2.49	3.11
Coldwater township, Branch County	1 426	1 048	42.4	857	38.2	128	59.4	378	318	121	2.50	2.91
Coldwater township, Isabella County	277	223	38.6	180	33.9	22	59.1	54	45	24	2.66	2.94
Coleman city, Midland County	539	337	50.7	232	44.0	82	65.9	202	171	79	2.40	3.00
Colfax township, Benzie County	224	170	47.6	138	47.1	17	64.7	54	46	15	2.61	3.02
Colfax township, Huron County	702	513	43.5	434	40.6	62	56.5	189	159	65	2.59	3.05
Colfax township, Mecosta County	734	567	43.7	489	41.5	56	57.1	167	130	42	2.69	3.05
Colfax township, Oceana County	192	135	37.8	114	34.2	12	66.7	57	50	14	2.63	3.04
Colfax township, Wexford County	286	229	42.8	198	41.9	18	44.4	57	50	15	2.67	2.99
Coloma city, Berrien County	626	447	49.4	339	45.4	86	60.5	179	155	81	2.55	3.03
Coloma charter township, Berrien County	2 111	1 481	42.6	1 192	39.5	220	56.8	630	540	236	2.44	2.90
Colon village, St. Joseph County	521	339	47.2	248	39.9	68	64.7	182	160	86	2.36	2.91
Colon township, St. Joseph County	1 332	943	44.8	746	40.8	134	59.0	389	328	159	2.55	3.03
Columbia township, Jackson County	2 894	2 116	40.0	1 823	36.6	204	61.3	778	651	272	2.48	2.89
Columbia township, Tuscola County	528	399	45.1	338	41.1	45	73.3	129	110	52	2.66	3.11
Columbia township, Van Buren County	981	723	42.7	576	39.6	98	60.2	258	214	74	2.70	3.14
Columbiaville village, Lapeer County	304	216	51.9	164	50.6	43	55.8	88	74	31	2.68	3.20
Columbus township, Luce County	99	64	32.8	54	31.5	2	50.0	35	31	12	2.17	2.72
Columbus township, St. Clair County	1 533	1 267	51.6	1 096	50.5	111	58.6	266	202	59	3.00	3.29
Comins township, Oscoda County	785	558	38.4	480	34.8	54	55.6	227	202	113	2.49	2.98
Commerce township, Oakland County	12 379	9 759	53.8	8 465	53.4	898	56.7	2 620	2 100	530	2.81	3.19
Comstock township, Kalamazoo County	5 366	3 808	48.2	3 057	44.6	543	63.5	1 558	1 262	403	2.57	3.04
Comstock Northwest CDP, Kalamazoo County	1 965	1 209	46.7	929	40.8	205	67.3	756	636	174	2.27	2.88
Comstock Park CDP, Kent County	4 441	2 512	52.2	1 756	47.2	533	66.4	1 929	1 211	207	2.40	2.98

Table 8. **Households and Families: 2000**—Con.

[For information on confidentiality protection, nonsampling error, and definitions, see text]

State County Place and County Subdivision	Total households	Family households: Total: Number	Family households: Total: Percent with own children under 18 years	Family households: Married-couple family: Number	Family households: Married-couple family: Percent with own children under 18 years	Family households: Female householder, no husband present: Number	Family households: Female householder, no husband present: Percent with own children under 18 years	Nonfamily households: Total	Nonfamily households: Householder living alone: Total	Nonfamily households: Householder living alone: 65 years and over	Average size: Households	Average size: Families
PLACE AND COUNTY SUBDIVISION—Con.												
Concord village, Jackson County	428	308	47.7	248	43.1	46	65.2	120	107	45	2.57	3.09
Concord township, Jackson County	986	753	48.6	633	45.2	80	67.5	233	199	81	2.72	3.14
Constantine village, St. Joseph County	763	558	59.5	381	49.9	116	81.0	205	172	84	2.75	3.12
Constantine township, St. Joseph County	1 560	1 151	52.2	884	44.9	166	78.3	409	329	134	2.68	3.05
Convis township, Calhoun County	622	475	44.0	392	42.1	51	45.1	147	125	45	2.66	3.04
Conway township, Livingston County	887	749	54.1	668	54.0	55	43.6	138	112	37	3.08	3.38
Cooper township, Kalamazoo County	3 187	2 489	45.2	2 133	42.9	260	56.5	698	572	228	2.71	3.07
Coopersville city, Ottawa County	1 420	1 036	54.2	822	50.9	166	66.9	384	321	127	2.74	3.21
Copemish village, Manistee County	85	60	53.3	38	50.0	16	56.3	25	19	11	2.73	3.20
Copper City village, Houghton County	82	57	54.4	48	45.8	7	100.0	25	22	12	2.50	3.04
Cornell township, Delta County	217	172	33.7	158	33.5	7	57.1	45	36	7	2.56	2.88
Corunna city, Shiawassee County	1 320	820	52.0	573	45.7	186	67.7	500	424	155	2.33	2.94
Corwith township, Otsego County	665	467	41.5	379	37.7	55	54.5	198	161	64	2.55	2.96
Cottrellville township, St. Clair County	1 384	1 056	47.1	872	44.7	122	59.8	328	269	102	2.75	3.16
Courtland township, Kent County	1 936	1 635	52.0	1 499	51.8	90	54.4	301	238	89	3.00	3.26
Covert township, Van Buren County	1 118	764	48.6	528	43.9	179	59.2	354	302	124	2.78	3.39
Covington township, Baraga County	238	158	29.1	141	27.7	6	16.7	80	71	37	2.23	2.77
Crockery township, Ottawa County	1 393	1 063	48.4	887	45.5	120	62.5	330	275	78	2.70	3.08
Cross Village township, Emmet County	132	87	23.0	75	18.7	7	71.4	45	37	15	2.20	2.67
Croswell city, Sanilac County	914	633	55.3	448	52.7	147	59.2	281	253	122	2.68	3.24
Croton township, Newaygo County	1 222	875	41.5	741	37.0	85	60.0	347	296	108	2.49	2.94
Crystal township, Montcalm County	1 097	770	43.4	625	38.7	107	63.6	327	263	101	2.56	3.02
Crystal township, Oceana County	239	182	55.5	146	52.7	19	68.4	57	44	21	3.03	3.48
Crystal Falls city, Iron County	795	471	41.8	366	34.4	75	72.0	324	293	177	2.13	2.78
Crystal Falls township, Iron County	737	488	33.2	411	29.2	42	54.8	249	227	120	2.18	2.69
Crystal Lake township, Benzie County	414	304	35.2	263	32.7	26	50.0	110	98	48	2.31	2.72
Cumming township, Ogemaw County	303	227	43.2	196	39.3	20	75.0	76	63	33	2.63	3.06
Curtis township, Alcona County	608	432	27.3	368	22.6	41	51.2	176	151	66	2.25	2.66
Custer township, Antrim County	397	295	39.0	256	37.5	25	40.0	102	87	36	2.49	2.90
Custer village, Mason County	117	91	46.2	66	39.4	21	61.9	26	23	11	2.66	3.04
Custer township, Mason County	489	370	44.9	317	42.3	39	59.0	119	101	49	2.63	3.02
Custer township, Sanilac County	404	301	39.2	264	36.7	22	59.1	103	93	47	2.50	2.90
Cutlerville CDP, Kent County	5 975	3 910	50.8	2 854	44.6	798	70.2	2 065	1 528	357	2.49	2.99
Dafter township, Chippewa County	488	368	48.1	306	45.4	39	59.0	120	101	34	2.67	3.09
Daggett village, Menominee County	100	71	64.8	52	59.6	18	77.8	29	25	12	2.70	3.24
Daggett township, Menominee County	284	210	49.0	171	47.4	31	61.3	74	63	26	2.61	3.06
Dallas township, Clinton County	781	607	51.7	546	51.6	43	55.8	174	147	69	2.97	3.46
Dalton township, Muskegon County	2 871	2 249	50.9	1 826	47.3	271	66.4	622	499	176	2.80	3.14
Danby township, Ionia County	914	762	50.0	676	49.1	56	58.9	152	123	37	2.94	3.23
Dansville village, Ingham County	142	111	61.3	87	57.5	18	77.8	31	25	7	2.98	3.40
Davison city, Genesee County	2 496	1 464	51.0	1 040	45.1	337	67.1	1 032	918	445	2.21	2.92
Davison township, Genesee County	7 455	4 734	47.8	3 745	42.4	746	69.6	2 721	2 185	573	2.37	2.97
Day township, Montcalm County	461	366	42.9	310	38.4	35	68.6	95	77	41	2.78	3.08
Dayton township, Newaygo County	687	564	45.7	515	44.9	39	56.4	123	109	43	2.89	3.22
Dayton township, Tuscola County	679	531	42.9	455	39.6	46	56.5	148	126	51	2.73	3.04
Dearborn city, Wayne County	36 770	23 851	48.3	18 740	50.4	3 469	45.3	12 919	11 376	5 416	2.65	3.42
Dearborn Heights city, Wayne County	23 276	15 771	40.6	12 265	41.3	2 507	38.6	7 505	6 510	3 033	2.47	3.04
Decatur village, Van Buren County	725	459	52.5	308	46.1	111	66.7	266	231	103	2.49	3.09
Decatur township, Van Buren County	1 451	1 022	49.1	755	43.8	187	64.2	429	352	144	2.66	3.13
Deckerville village, Sanilac County	369	216	45.8	156	39.1	49	65.3	153	132	57	2.33	3.02
Deep River township, Arenac County	839	615	47.5	500	42.8	76	68.4	224	193	89	2.54	2.97
Deerfield township, Isabella County	1 100	903	48.6	807	46.1	62	72.6	197	152	64	2.79	3.08
Deerfield township, Lapeer County	1 919	1 597	52.8	1 349	52.0	150	57.3	322	257	90	2.99	3.26
Deerfield village, Lenawee County	358	272	56.3	220	52.7	34	70.6	86	73	40	2.81	3.25
Deerfield township, Lenawee County	596	458	51.5	379	49.3	52	65.4	138	108	54	2.84	3.23
Deerfield township, Livingston County	1 386	1 119	50.8	997	50.5	78	44.9	267	209	51	2.95	3.30
Deerfield township, Mecosta County	531	420	54.5	345	51.3	45	73.3	111	87	35	3.07	3.40
Delaware township, Sanilac County	359	259	40.9	230	40.4	18	33.3	100	95	51	2.55	3.09
Delhi charter township, Ingham County	8 563	6 266	54.7	4 917	50.8	1 019	69.3	2 297	1 904	651	2.61	3.06
Delta charter township, Eaton County	12 559	8 075	44.2	6 545	40.8	1 177	60.9	4 484	3 697	1 136	2.33	2.92
Denmark township, Tuscola County	1 265	935	45.0	787	41.4	106	64.2	330	300	135	2.56	3.01
Denton township, Roscommon County	2 649	1 816	32.1	1 491	24.7	224	69.2	833	741	372	2.19	2.62
Denver township, Isabella County	415	304	51.6	248	51.6	36	50.0	111	94	41	2.75	3.19
Denver township, Newaygo County	743	523	50.7	410	45.4	69	76.8	220	190	83	2.65	3.15
Detour township, Chippewa County	418	266	25.6	232	22.4	22	63.6	152	135	76	2.14	2.65
De Tour Village village, Chippewa County	200	116	26.7	98	21.4	14	64.3	84	76	40	2.11	2.73
Detroit city, Wayne County	336 428	218 483	52.2	89 660	46.9	106 386	58.8	117 945	99 861	30 824	2.77	3.45
Detroit Beach CDP, Monroe County	791	621	49.4	476	48.1	97	54.6	170	130	39	2.88	3.23
De Witt city, Clinton County	1 624	1 307	62.7	1 070	59.4	183	80.9	317	264	71	2.89	3.25
De Witt township, Clinton County	4 839	3 450	45.0	2 824	40.9	442	62.9	1 389	1 135	350	2.49	2.94
Dexter village, Washtenaw County	1 013	641	54.4	472	49.8	134	71.6	372	327	91	2.31	2.92
Dexter township, Washtenaw County	1 863	1 489	50.8	1 338	50.3	98	56.1	374	300	98	2.80	3.16
Dickson township, Manistee County	364	260	38.1	210	32.4	37	54.1	104	81	25	2.55	2.93
Dimondale village, Eaton County	473	377	53.3	319	51.4	45	68.9	96	75	22	2.82	3.19
Dorr township, Allegan County	2 100	1 769	56.8	1 544	56.2	156	60.3	331	270	76	3.13	3.43
Douglas village, Allegan County	587	284	39.1	209	30.6	55	61.8	303	256	112	1.91	2.60
Douglass township, Montcalm County	891	669	45.9	567	42.0	61	63.9	222	174	84	2.66	3.04
Dover township, Lake County	144	94	38.3	75	38.7	12	33.3	50	43	21	2.31	2.80
Dover township, Lenawee County	650	502	43.8	430	42.1	46	50.0	148	116	37	2.74	3.12
Dover township, Otsego County	214	164	54.9	144	51.4	11	63.6	50	44	14	2.86	3.26
Dowagiac city, Cass County	2 421	1 541	51.6	971	43.2	453	65.1	880	772	374	2.43	3.06
Doyle township, Schoolcraft County	256	193	36.8	179	34.1	8	62.5	63	51	20	2.46	2.83
Drummond township, Chippewa County	467	309	27.5	273	22.7	18	50.0	158	137	49	2.12	2.59
Dryden village, Lapeer County	285	225	54.2	183	53.0	25	76.0	60	46	12	2.80	3.10
Dryden township, Lapeer County	1 586	1 323	46.9	1 197	46.5	77	54.5	263	211	55	2.90	3.19
Duncan township, Houghton County	146	84	25.0	70	24.3	10	30.0	62	56	29	1.92	2.50

Table 8. **Households and Families: 2000**—Con.

[For information on confidentiality protection, nonsampling error, and definitions, see text]

State County Place and County Subdivision	Total households	Family households: Total: Number	Family households: Total: Percent with own children under 18 years	Family households: Married-couple family: Number	Family households: Married-couple family: Percent with own children under 18 years	Family households: Female householder, no husband present: Number	Family households: Female householder, no husband present: Percent with own children under 18 years	Nonfamily households: Total	Nonfamily households: Householder living alone: Total	Nonfamily households: Householder living alone: 65 years and over	Average size: Households	Average size: Families
PLACE AND COUNTY SUBDIVISION—Con.												
Dundee village, Monroe County	1 389	914	53.7	661	49.5	177	65.5	475	396	158	2.53	3.10
Dundee township, Monroe County	2 367	1 714	50.2	1 343	48.0	253	58.9	653	540	205	2.67	3.13
Duplain township, Clinton County	866	637	47.3	540	43.3	68	67.6	229	195	111	2.68	3.16
Durand city, Shiawassee County	1 481	1 009	52.6	733	49.4	204	58.3	472	397	187	2.55	3.10
Dwight township, Huron County	354	248	48.4	201	45.8	28	50.0	106	96	56	2.61	3.15
Eagle village, Clinton County	46	35	48.6	33	45.5	-	(X)	11	7	4	2.83	3.26
Eagle township, Clinton County	848	689	44.7	629	43.7	34	52.9	159	127	35	2.75	3.06
Eagle Harbor township, Keweenaw County	122	82	6.1	74	5.4	4	-	40	37	18	1.82	2.17
East Bay township, Grand Traverse County	3 694	2 738	53.1	2 279	51.2	317	62.8	956	729	187	2.68	3.09
East China township, St. Clair County	1 467	1 008	37.5	872	35.3	90	52.2	459	408	225	2.38	2.90
East Grand Rapids city, Kent County	3 835	3 021	58.4	2 636	56.9	325	69.8	814	698	286	2.81	3.23
East Jordan city, Charlevoix County	946	658	53.0	474	47.3	127	67.7	288	243	106	2.63	3.11
Eastlake village, Manistee County	189	127	37.0	99	34.3	22	50.0	62	52	19	2.33	2.78
East Lansing city	14 390	5 090	45.4	3 970	42.9	819	61.3	9 300	5 216	1 039	2.22	2.82
Clinton County (part)	7	4	25.0	4	25.0	-	(X)	3	3	-	2.14	3.00
Ingham County (part)	14 383	5 086	45.4	3 966	42.9	819	61.3	9 297	5 213	1 039	2.22	2.82
Easton township, Ionia County	1 097	796	43.3	642	39.1	104	57.7	301	238	112	2.58	2.95
Eastpointe city, Macomb County	13 595	8 961	45.8	6 613	47.2	1 669	43.1	4 634	3 919	1 878	2.50	3.11
East Tawas city, Iosco County	1 382	815	40.1	651	35.0	126	58.7	567	521	318	2.14	2.79
Eastwood CDP, Kalamazoo County	2 572	1 528	51.0	1 011	43.5	380	67.1	1 044	782	215	2.37	2.95
Eaton township, Eaton County	1 531	1 249	47.2	1 063	45.2	120	56.7	282	239	99	2.76	3.04
Eaton Rapids city, Eaton County	2 067	1 399	58.7	988	53.1	288	72.6	668	567	252	2.57	3.11
Eaton Rapids township, Eaton County	1 328	1 079	49.7	949	47.6	84	64.3	249	194	57	2.85	3.15
Eau Claire village, Berrien County	227	170	58.2	123	54.5	30	73.3	57	45	16	2.88	3.22
Echo township, Antrim County	355	273	39.9	236	38.6	20	45.0	82	72	28	2.61	2.95
Eckford township, Calhoun County	476	370	44.1	333	43.5	25	52.0	106	86	31	2.68	3.08
Ecorse city, Wayne County	4 339	2 733	47.6	1 344	41.7	1 088	55.1	1 606	1 348	465	2.58	3.23
Eden township, Lake County	178	115	28.7	93	19.4	9	100.0	63	51	18	2.12	2.53
Eden township, Mason County	200	149	38.9	132	39.4	10	30.0	51	41	19	2.68	3.12
Edenville township, Midland County	988	741	40.2	634	37.2	60	56.7	247	187	51	2.56	2.91
Edgemont Park CDP, Ingham County	1 081	701	45.6	519	39.7	150	65.3	380	327	118	2.23	2.76
Edmore village, Montcalm County	491	335	54.6	236	47.0	67	67.2	156	144	79	2.49	3.05
Edwards township, Ogemaw County	533	401	44.9	341	41.1	40	65.0	132	112	55	2.60	3.00
Edwardsburg village, Cass County	507	320	48.8	222	40.1	67	70.1	187	159	73	2.26	2.78
Egelston township, Muskegon County	3 458	2 597	51.1	1 994	47.3	420	65.7	861	690	277	2.75	3.14
Elba township, Gratiot County	526	390	43.6	315	41.0	44	54.5	136	122	61	2.57	3.00
Elba township, Lapeer County	1 940	1 550	45.2	1 348	44.6	120	50.8	390	305	99	2.79	3.10
Elberta village, Benzie County	190	124	48.4	84	39.3	30	70.0	66	55	19	2.41	2.90
Elbridge township, Oceana County	344	259	48.6	205	47.8	33	60.6	85	67	31	2.95	3.36
Elk township, Lake County	420	275	26.5	242	21.5	20	60.0	145	128	54	2.14	2.61
Elk township, Sanilac County	566	435	46.7	353	45.0	58	58.6	131	115	58	2.74	3.17
Elkland township, Tuscola County	1 479	1 004	44.1	790	39.0	166	63.3	475	429	220	2.41	2.96
Elk Rapids village, Antrim County	769	484	44.2	382	37.2	83	69.9	285	266	133	2.20	2.83
Elk Rapids township, Antrim County	1 206	812	38.9	676	33.4	110	66.4	394	352	187	2.26	2.78
Elkton village, Huron County	368	247	47.8	180	38.3	50	76.0	121	110	56	2.35	2.90
Ellington township, Tuscola County	480	373	48.0	310	45.8	34	47.1	107	85	32	2.70	3.03
Ellis township, Cheboygan County	190	150	42.0	129	38.0	13	61.5	40	31	15	2.73	3.05
Ellsworth village, Antrim County	174	132	56.8	107	53.3	18	61.1	42	36	20	2.78	3.17
Ellsworth township, Lake County	309	222	46.4	194	42.8	21	81.0	87	72	30	2.63	3.13
Elmer township, Oscoda County	388	295	43.4	259	40.9	24	50.0	93	71	33	2.82	3.27
Elmer township, Sanilac County	282	229	48.0	202	48.0	17	47.1	53	48	22	2.79	3.14
Elmira township, Otsego County	555	470	48.7	414	45.4	33	81.8	85	71	22	2.88	3.11
Elm River township, Houghton County	70	57	28.1	46	23.9	4	50.0	13	12	6	2.41	2.63
Elmwood charter township, Leelanau County	1 697	1 260	42.1	1 100	39.6	117	59.0	437	345	133	2.51	2.89
Elmwood township, Tuscola County	470	343	44.3	282	42.2	41	53.7	127	111	51	2.57	3.03
Elsie village, Clinton County	414	288	46.9	229	40.2	46	73.9	126	110	68	2.53	3.05
Ely township, Marquette County	726	564	44.5	496	44.0	37	54.1	162	134	39	2.77	3.16
Emerson township, Gratiot County	353	282	45.0	253	42.7	19	52.6	71	63	38	2.71	3.05
Emmett township, Calhoun County	4 834	3 266	45.2	2 539	40.3	518	61.6	1 568	1 302	362	2.44	2.96
Emmett village, St. Clair County	87	67	41.8	58	43.1	6	50.0	20	18	2	2.89	3.42
Emmett township, St. Clair County	820	683	51.5	606	52.0	47	51.1	137	108	31	3.06	3.38
Empire village, Leelanau County	187	105	29.5	88	28.4	11	36.4	82	74	31	2.02	2.70
Empire township, Leelanau County	500	325	35.1	279	31.5	28	53.6	175	158	65	2.17	2.69
Ensign township, Delta County	327	236	38.6	211	35.5	15	66.7	91	77	25	2.39	2.82
Ensley township, Newaygo County	841	686	53.1	584	51.4	63	63.5	155	125	37	2.94	3.25
Enterprise township, Missaukee County	75	53	39.6	49	36.7	3	66.7	22	15	5	2.59	3.06
Erie township, Monroe County	1 789	1 344	46.0	1 096	43.1	166	60.2	445	367	124	2.71	3.13
Erwin township, Gogebic County	146	105	38.1	91	42.9	12	8.3	41	38	10	2.45	2.95
Escanaba city, Delta County	5 800	3 297	46.8	2 445	40.0	651	69.0	2 503	2 148	1 049	2.19	2.88
Escanaba township, Delta County	1 290	1 038	48.5	929	47.1	70	57.1	252	212	79	2.76	3.11
Essex township, Clinton County	635	510	51.0	445	49.4	44	56.8	125	104	51	2.85	3.20
Essexville city, Bay County	1 487	1 089	46.7	894	43.6	151	61.6	398	354	205	2.53	2.98
Estral Beach village, Monroe County	179	131	43.5	107	42.1	14	50.0	48	37	13	2.69	3.15
Eureka township, Montcalm County	1 179	929	47.5	806	44.0	77	72.7	250	203	65	2.77	3.09
Evangeline township, Charlevoix County	298	226	45.1	199	44.2	13	38.5	72	61	31	2.59	3.00
Evart city, Osceola County	699	453	52.5	297	40.1	124	78.2	246	217	104	2.45	3.05
Evart township, Osceola County	573	427	40.7	377	37.9	37	67.6	146	114	49	2.61	2.99
Eveline township, Charlevoix County	620	490	34.1	430	30.9	36	55.6	130	107	46	2.52	2.81
Everett township, Newaygo County	706	538	48.5	418	42.1	84	71.4	168	129	37	2.80	3.17
Evergreen township, Montcalm County	1 120	822	47.0	660	41.8	104	70.2	298	240	93	2.61	3.03
Evergreen township, Sanilac County	345	266	42.9	214	40.7	31	48.4	79	57	20	2.87	3.19
Ewing township, Marquette County	68	48	31.3	45	31.1	1	100.0	20	19	8	2.34	2.83
Excelsior township, Kalkaska County	328	245	45.7	196	41.3	29	62.1	83	67	21	2.59	2.93
Exeter township, Monroe County	1 262	1 005	46.6	868	48.2	85	34.1	257	205	71	2.95	3.33
Fabius township, St. Joseph County	1 304	985	36.1	878	34.3	69	52.2	319	262	104	2.51	2.86

Table 8. **Households and Families: 2000**—Con.

[For information on confidentiality protection, nonsampling error, and definitions, see text]

State County Place and County Subdivision	Total households	Family households: Total: Number	Family households: Total: Percent with own children under 18 years	Family households: Married-couple family: Number	Family households: Married-couple family: Percent with own children under 18 years	Family households: Female householder, no husband present: Number	Family households: Female householder, no husband present: Percent with own children under 18 years	Nonfamily households: Total	Nonfamily households: Householder living alone: Total	Nonfamily households: Householder living alone: 65 years and over	Average size: Households	Average size: Families
PLACE AND COUNTY SUBDIVISION—Con.												
Fairbanks township, Delta County	143	94	29.8	81	27.2	10	40.0	49	43	20	2.24	2.76
Fairfield township, Lenawee County	621	482	49.0	421	46.1	40	65.0	139	121	57	2.81	3.22
Fairfield township, Shiawassee County	272	206	46.6	176	43.8	18	72.2	66	51	19	2.74	3.14
Fairgrove village, Tuscola County	238	170	45.9	135	40.7	25	68.0	68	62	21	2.58	3.09
Fairgrove township, Tuscola County	653	487	42.7	400	37.8	53	66.0	166	146	52	2.60	3.00
Fairhaven township, Huron County	537	354	44.9	284	44.0	53	47.2	183	163	63	2.33	2.90
Fair Plain CDP, Berrien County	3 287	2 118	42.1	1 420	35.8	570	56.0	1 169	977	328	2.37	2.91
Fairplain township, Montcalm County	615	492	52.0	408	49.3	52	57.7	123	94	32	2.90	3.17
Faithorn township, Menominee County	91	64	34.4	59	30.5	3	100.0	27	23	10	2.35	2.81
Farmington city, Oakland County	4 825	2 766	42.6	2 303	42.4	339	46.3	2 059	1 857	880	2.13	2.86
Farmington Hills city, Oakland County	33 559	21 822	45.4	18 782	45.1	2 201	49.8	11 737	9 939	3 435	2.41	3.04
Farwell village, Clare County	369	214	48.1	152	41.4	50	58.0	155	128	68	2.28	2.94
Fawn River township, St. Joseph County	597	451	48.6	373	45.8	51	64.7	146	118	43	2.76	3.15
Fayette township, Hillsdale County	1 303	925	44.4	781	39.6	107	72.0	378	327	146	2.47	2.95
Felch township, Dickinson County	274	205	48.3	182	48.9	10	40.0	69	59	24	2.65	3.08
Fennville city, Allegan County	484	350	67.4	244	66.0	78	66.7	134	113	42	3.01	3.53
Fenton city, Genesee County	4 335	2 711	52.6	2 103	48.8	468	67.1	1 624	1 332	484	2.38	3.01
Fenton township, Genesee County	4 883	3 802	44.7	3 324	43.6	304	53.3	1 081	865	247	2.66	3.02
Ferndale city, Oakland County	9 872	5 108	45.3	3 534	43.3	1 131	51.9	4 764	3 472	770	2.23	2.97
Ferris township, Montcalm County	486	394	47.5	336	43.2	35	68.6	92	73	29	2.84	3.12
Ferry township, Oceana County	475	362	45.3	289	42.9	38	60.5	113	88	31	2.69	3.04
Ferrysburg city, Ottawa County	1 315	854	42.6	710	38.7	98	61.2	461	388	119	2.31	2.86
Fife Lake village, Grand Traverse County	185	121	54.5	95	47.4	18	77.8	64	52	21	2.52	3.07
Fife Lake township, Grand Traverse County	562	398	44.5	331	38.4	43	72.1	164	133	53	2.48	2.91
Filer charter township, Manistee County	886	676	37.0	588	36.6	60	43.3	210	185	106	2.49	2.87
Fillmore township, Allegan County	937	725	52.6	653	51.3	48	68.8	212	174	58	2.91	3.36
Flat Rock city, Wayne County	3 181	2 306	54.9	1 645	50.2	527	69.3	875	729	274	2.66	3.12
Flint city, Genesee County	48 744	30 258	54.0	14 125	43.4	13 408	65.8	18 486	15 532	4 835	2.51	3.16
Flint township, Genesee County	13 972	9 025	47.1	6 364	40.5	2 084	63.3	4 947	4 257	1 767	2.36	2.94
Florence township, St. Joseph County	502	383	48.6	324	44.8	38	73.7	119	86	37	2.83	3.17
Flowerfield township, St. Joseph County	571	460	43.5	399	40.4	30	66.7	111	92	36	2.77	3.05
Flushing city, Genesee County	3 435	2 367	43.1	1 916	39.5	352	57.7	1 068	976	490	2.38	2.92
Flushing township, Genesee County	3 722	2 966	46.1	2 559	44.2	273	58.6	756	626	232	2.73	3.08
Flynn township, Sanilac County	333	267	48.3	228	48.7	26	50.0	66	55	18	3.11	3.51
Ford River township, Delta County	909	675	38.2	591	36.2	49	55.1	234	191	71	2.47	2.84
Forest township, Cheboygan County	431	319	37.9	261	33.0	38	68.4	112	90	40	2.51	2.86
Forest township, Genesee County	1 706	1 372	44.4	1 167	42.7	134	52.2	334	272	90	2.77	3.07
Forest township, Missaukee County	431	305	44.6	243	38.7	42	66.7	126	101	41	2.48	2.86
Forester township, Sanilac County	484	326	34.0	296	31.8	14	50.0	158	144	71	2.27	2.78
Forest Hills CDP, Kent County	7 105	6 043	52.0	5 583	51.3	343	61.8	1 062	904	348	2.94	3.23
Forest Home township, Antrim County	790	572	37.1	505	33.3	33	63.6	218	195	98	2.35	2.76
Forestville village, Sanilac County	56	36	38.9	27	37.0	8	37.5	20	20	13	2.27	2.94
Fork township, Mecosta County	669	488	40.0	394	32.5	61	77.0	181	156	76	2.50	2.91
Forsyth township, Marquette County	2 022	1 429	42.3	1 158	37.4	165	69.7	593	518	174	2.39	2.82
Fort Gratiot township, St. Clair County	4 076	2 948	45.3	2 485	42.9	332	60.2	1 128	919	359	2.56	3.02
Foster township, Ogemaw County	362	251	31.9	209	27.3	32	56.3	111	97	35	2.27	2.72
Fountain village, Mason County	71	48	39.6	36	36.1	7	57.1	23	22	9	2.46	2.90
Fowler village, Clinton County	428	307	49.5	266	48.5	30	60.0	121	102	48	2.64	3.19
Fowlerville village, Livingston County	1 156	755	55.4	513	50.7	180	66.7	401	327	149	2.56	3.14
Frankenlust township, Bay County	1 053	752	36.7	685	34.9	37	54.1	301	265	97	2.40	2.88
Frankenmuth city, Saginaw County	2 123	1 322	39.9	1 164	37.2	123	62.6	801	758	432	2.16	2.82
Frankenmuth township, Saginaw County	728	608	42.6	563	42.3	27	55.6	120	109	60	2.79	3.09
Frankfort city, Benzie County	665	395	35.2	312	28.5	64	60.9	270	240	142	2.11	2.71
Franklin township, Clare County	343	239	37.2	190	29.5	27	70.4	104	89	33	2.36	2.74
Franklin township, Houghton County	500	345	45.5	286	42.7	33	66.7	155	132	47	2.59	3.19
Franklin township, Lenawee County	1 071	846	46.1	731	46.0	76	46.1	225	183	59	2.74	3.08
Franklin village, Oakland County	1 073	867	47.3	808	47.8	40	42.5	206	161	75	2.73	3.06
Fraser township, Bay County	1 292	1 004	40.5	858	38.6	99	52.5	288	250	119	2.61	2.97
Fraser city, Macomb County	6 062	4 124	46.6	3 212	44.6	755	56.7	1 938	1 710	769	2.49	3.08
Frederic township, Crawford County	555	398	43.2	312	34.0	55	74.5	157	132	54	2.50	2.91
Fredonia township, Calhoun County	679	503	39.2	420	36.4	58	53.4	176	150	55	2.53	2.91
Freedom township, Washtenaw County	561	418	42.3	378	41.3	21	52.4	143	113	30	2.57	2.96
Freeland CDP, Saginaw County	1 441	1 116	52.7	943	50.6	130	68.5	325	266	81	2.68	3.08
Freeman township, Clare County	469	347	28.0	297	21.2	31	71.0	122	94	41	2.38	2.70
Freeport village, Barry County	161	122	50.8	92	41.3	20	75.0	39	28	7	2.76	3.08
Free Soil village, Mason County	75	48	39.6	40	37.5	5	60.0	27	27	12	2.36	3.02
Free Soil township, Mason County	335	233	39.9	204	37.7	18	44.4	102	93	45	2.41	2.93
Fremont township, Isabella County	489	366	50.5	304	48.0	42	61.9	123	100	41	2.78	3.21
Fremont city, Newaygo County	1 788	1 141	47.2	894	41.3	203	69.0	647	580	302	2.34	2.97
Fremont township, Saginaw County	745	616	45.0	534	43.3	62	54.8	129	115	42	2.82	3.13
Fremont township, Sanilac County	313	256	48.0	233	45.5	14	71.4	57	46	20	2.92	3.25
Fremont township, Tuscola County	1 266	966	48.8	781	47.5	122	54.1	300	237	91	2.78	3.17
Frenchtown township, Monroe County	7 733	5 601	49.6	4 335	47.1	847	57.6	2 132	1 735	615	2.65	3.10
Friendship township, Emmet County	333	240	42.5	213	40.8	13	53.8	93	81	21	2.53	2.99
Frost township, Clare County	495	325	32.9	267	27.7	32	56.3	170	132	60	2.33	2.75
Fruitland township, Muskegon County	1 859	1 493	48.8	1 312	46.5	129	64.3	366	307	118	2.81	3.15
Fruitport village, Muskegon County	439	315	42.5	263	40.3	36	52.8	124	106	43	2.55	3.03
Fruitport charter township, Muskegon County	4 446	3 517	47.9	2 987	45.8	362	58.3	929	747	320	2.80	3.15
Fulton township, Gratiot County	884	671	44.3	569	41.8	72	54.2	213	170	81	2.68	3.06
Gaastra city, Iron County	146	102	40.2	84	39.3	13	46.2	44	44	29	2.32	2.87
Gagetown village, Tuscola County	154	104	48.1	73	38.4	21	66.7	50	41	24	2.52	3.00
Gaines village, Genesee County	143	99	48.5	73	39.7	17	58.8	44	37	12	2.56	2.99
Gaines township, Genesee County	2 269	1 892	45.2	1 638	44.0	164	54.9	377	308	107	2.85	3.12
Gaines township, Kent County	7 501	5 321	52.3	4 289	48.9	784	68.0	2 180	1 696	370	2.64	3.12
Galesburg city, Kalamazoo County	765	491	57.6	317	48.6	135	76.3	274	217	63	2.46	2.98
Galien village, Berrien County	223	160	50.0	104	43.3	45	60.0	63	53	23	2.63	3.14

Table 8. **Households and Families: 2000**—Con.

[For information on confidentiality protection, nonsampling error, and definitions, see text]

State County Place and County Subdivision	Total households	Family households: Total: Number	Family households: Total: Percent with own children under 18 years	Family households: Married-couple family: Number	Family households: Married-couple family: Percent with own children under 18 years	Family households: Female householder, no husband present: Number	Family households: Female householder, no husband present: Percent with own children under 18 years	Nonfamily households: Total	Nonfamily households: Householder living alone: Total	Nonfamily households: Householder living alone: 65 years and over	Average size: Households	Average size: Families
PLACE AND COUNTY SUBDIVISION—Con.												
Galien township, Berrien County	619	449	40.8	351	35.6	69	56.5	170	141	52	2.59	3.04
Ganges township, Allegan County	982	677	40.8	567	37.4	78	51.3	305	226	81	2.51	2.99
Garden village, Delta County	104	74	39.2	62	29.0	5	80.0	30	26	18	2.31	2.70
Garden township, Delta County	348	250	34.4	219	30.6	18	50.0	98	85	44	2.35	2.74
Garden City city, Wayne County	11 479	8 234	45.3	6 426	45.2	1 289	45.4	3 245	2 750	1 115	2.62	3.11
Garfield township, Bay County	604	496	44.8	421	44.2	53	49.1	108	85	32	2.87	3.14
Garfield township, Clare County	852	582	34.4	467	27.8	72	55.6	270	226	107	2.29	2.68
Garfield township, Grand Traverse County	5 745	3 547	44.5	2 762	38.8	617	63.9	2 198	1 835	757	2.28	2.86
Garfield township, Kalkaska County	331	241	30.7	213	27.2	15	53.3	90	73	31	2.40	2.76
Garfield township, Mackinac County	550	383	32.9	343	30.0	30	56.7	167	147	72	2.27	2.73
Garfield township, Newaygo County	844	630	43.5	531	40.5	62	48.4	214	185	90	2.77	3.25
Gaylord city, Otsego County	1 584	888	51.7	614	44.1	212	70.3	696	603	301	2.22	2.97
Genesee township, Genesee County	9 203	6 617	49.0	4 713	44.2	1 376	60.6	2 586	2 153	908	2.62	3.07
Geneva township, Midland County	436	341	39.6	296	35.5	28	67.9	95	77	26	2.61	2.94
Geneva township, Van Buren County	1 403	1 029	50.4	787	46.4	167	62.9	374	305	110	2.77	3.20
Genoa township, Livingston County	5 839	4 560	46.3	3 942	44.6	430	58.1	1 279	1 012	324	2.72	3.08
Georgetown township, Ottawa County	14 099	11 142	51.9	10 137	51.1	721	63.1	2 957	2 216	1 076	2.92	3.29
Germfask township, Schoolcraft County	198	143	35.0	126	34.9	11	36.4	55	46	21	2.44	2.75
Gerrish township, Roscommon County	1 343	958	31.8	856	28.3	72	63.9	385	341	169	2.29	2.71
Gibraltar city, Wayne County	1 728	1 226	44.1	967	39.9	174	62.6	502	403	95	2.46	2.89
Gibson township, Bay County	398	313	46.6	260	45.8	33	51.5	85	73	26	2.83	3.21
Gilead township, Branch County	256	186	39.8	154	36.4	21	52.4	70	57	31	2.67	3.08
Gilford township, Tuscola County	317	242	45.9	208	44.2	24	58.3	75	70	35	2.62	3.05
Gilmore township, Benzie County	341	237	46.8	182	42.9	36	63.9	104	89	38	2.49	2.98
Gilmore township, Isabella County	511	400	37.5	350	35.7	32	50.0	111	82	32	2.66	2.91
Girard township, Branch County	705	529	35.9	452	33.4	50	44.0	176	148	58	2.51	2.89
Gladstone city, Delta County	2 126	1 393	45.4	1 119	40.3	210	68.1	733	655	342	2.36	2.94
Gladwin city, Gladwin County	1 234	741	52.1	522	45.4	174	69.5	493	446	244	2.28	2.97
Gladwin township, Gladwin County	345	273	48.4	241	46.9	20	60.0	72	65	33	3.01	3.42
Glen Arbor township, Leelanau County	377	257	25.7	237	24.9	15	46.7	120	113	53	2.09	2.56
Gobles city, Van Buren County	314	209	52.6	141	44.7	53	67.9	105	90	47	2.57	3.13
Golden township, Oceana County	712	533	35.1	466	31.1	49	57.1	179	145	54	2.51	2.88
Goodar township, Ogemaw County	228	157	24.2	140	20.0	13	61.5	71	61	36	2.16	2.59
Goodland township, Lapeer County	589	478	48.7	407	50.6	40	45.0	111	84	30	2.94	3.25
Goodrich village, Genesee County	494	386	56.7	329	54.1	43	76.7	108	102	28	2.70	3.12
Goodwell township, Newaygo County	193	151	51.0	122	48.4	15	66.7	42	34	11	2.85	3.21
Gore township, Huron County	62	41	31.7	37	27.0	4	75.0	21	19	13	2.21	2.78
Gourley township, Menominee County	166	124	43.5	108	38.9	12	91.7	42	35	12	2.46	2.82
Grand Beach village, Berrien County	108	69	21.7	65	20.0	3	33.3	39	33	18	2.05	2.54
Grand Blanc city, Genesee County	3 542	2 154	50.9	1 751	47.5	300	67.0	1 388	1 191	414	2.29	2.98
Grand Blanc township, Genesee County	11 793	8 182	48.2	6 792	46.2	1 013	59.5	3 611	2 970	693	2.50	3.02
Grand Haven city, Ottawa County	4 979	2 895	40.9	2 267	35.6	484	60.7	2 084	1 732	705	2.17	2.81
Grand Haven township, Ottawa County	4 609	3 811	53.6	3 325	51.5	347	68.3	798	637	205	2.87	3.16
Grand Island township, Alger County	18	11	36.4	11	36.4	-	(X)	7	4	1	2.50	3.18
Grand Ledge city	3 262	2 125	52.0	1 572	47.1	425	68.7	1 137	945	314	2.39	2.95
Clinton County (part)	3	3	33.3	3	33.3	-	(X)	-	-	-	3.00	3.00
Eaton County (part)	3 259	2 122	52.1	1 569	47.2	425	68.7	1 137	945	314	2.39	2.95
Grand Rapids city, Kent County	73 217	44 370	52.8	29 474	48.3	11 538	65.7	28 847	22 581	7 311	2.57	3.24
Grand Rapids charter township, Kent County	4 852	3 778	51.7	3 414	51.0	289	61.9	1 074	962	568	2.78	3.22
Grandville city, Kent County	6 095	4 373	51.5	3 587	48.1	596	71.5	1 722	1 389	514	2.64	3.13
Grant township, Cheboygan County	428	295	27.5	269	25.7	20	50.0	133	115	61	2.21	2.63
Grant township, Clare County	1 151	875	43.3	738	40.1	85	68.2	276	234	99	2.62	3.02
Grant township, Grand Traverse County	369	274	43.8	230	40.9	26	50.0	95	82	29	2.57	2.98
Grant township, Huron County	307	237	46.0	200	41.5	20	65.0	70	60	25	2.69	3.06
Grant township, Iosco County	700	472	33.1	397	26.4	46	73.9	228	196	82	2.22	2.65
Grant township, Keweenaw County	87	52	21.2	48	18.8	2	50.0	35	29	11	1.98	2.48
Grant township, Mason County	325	250	42.8	210	40.5	23	60.9	75	56	26	2.62	2.93
Grant township, Mecosta County	274	198	37.4	178	36.0	11	45.5	76	60	20	2.48	2.95
Grant city, Newaygo County	323	214	56.5	155	51.6	47	66.0	109	94	62	2.59	3.22
Grant township, Newaygo County	1 015	830	51.7	709	51.1	80	52.5	185	150	49	3.05	3.39
Grant township, Oceana County	1 034	801	50.8	618	45.6	110	65.5	233	189	62	2.81	3.15
Grant township, St. Clair County	571	465	51.4	386	50.3	49	51.0	106	85	27	2.90	3.18
Grass Lake village, Jackson County	421	294	52.7	225	50.2	52	57.7	127	107	40	2.57	3.06
Grass Lake charter township, Jackson County	1 653	1 292	46.2	1 094	43.1	122	56.6	361	281	91	2.69	3.00
Grattan township, Kent County	1 235	990	47.2	867	45.4	76	50.0	245	198	57	2.82	3.14
Grayling city, Crawford County	828	482	52.7	310	40.6	135	76.3	346	317	168	2.24	2.94
Grayling township, Crawford County	2 420	1 804	43.6	1 467	38.7	227	63.0	616	502	206	2.55	2.91
Greater Galesburg CDP, Kalamazoo County	633	451	47.7	377	43.8	57	64.9	182	142	55	2.56	3.02
Green township, Alpena County	471	365	38.1	320	37.2	28	42.9	106	94	37	2.54	2.89
Green charter township, Mecosta County	1 247	864	49.1	698	44.8	125	64.8	383	298	85	2.57	3.05
Greenbush township, Alcona County	685	474	25.5	420	21.9	32	43.8	211	187	112	2.19	2.60
Greenbush township, Clinton County	743	622	44.2	552	44.0	46	52.2	121	108	48	2.82	3.11
Greendale township, Midland County	616	483	53.0	383	49.3	64	67.2	133	114	39	2.90	3.24
Green Lake township, Grand Traverse County	1 942	1 419	47.6	1 197	44.2	157	66.2	523	397	104	2.58	3.00
Greenland township, Ontonagon County	378	247	38.1	212	34.0	19	73.7	131	116	64	2.30	2.86
Greenleaf township, Sanilac County	276	219	47.9	195	49.7	13	23.1	57	51	19	2.89	3.27
Green Oak township, Livingston County	5 438	4 310	49.1	3 841	48.3	287	56.4	1 128	898	275	2.79	3.15
Greenville city, Montcalm County	3 303	2 042	51.2	1 404	42.4	482	70.7	1 261	1 064	458	2.35	2.95
Greenwood township, Clare County	438	328	32.9	271	26.9	36	58.3	110	89	29	2.42	2.71
Greenwood township, Oceana County	392	310	52.3	248	49.2	42	66.7	82	63	27	2.94	3.29
Greenwood township, Oscoda County	550	364	27.2	324	21.3	24	70.8	186	162	74	2.17	2.65
Greenwood township, St. Clair County	470	385	49.6	314	49.0	40	45.0	85	69	26	2.91	3.19
Greenwood township, Wexford County	197	148	48.0	124	44.4	15	73.3	49	33	16	2.75	3.12
Greilickville CDP, Leelanau County	624	432	31.0	371	29.1	45	37.8	192	158	80	2.27	2.67
Grim township, Gladwin County	49	39	38.5	30	33.3	4	100.0	10	7	2	2.63	2.90

Table 8. **Households and Families: 2000**—Con.

[For information on confidentiality protection, nonsampling error, and definitions, see text]

State County Place and County Subdivision	Total households	Family households: Total: Number	Family households: Total: Percent with own children under 18 years	Family households: Married-couple family: Number	Family households: Married-couple family: Percent with own children under 18 years	Family households: Female householder, no husband present: Number	Family households: Female householder, no husband present: Percent with own children under 18 years	Nonfamily households: Total	Nonfamily households: Householder living alone: Total	Nonfamily households: Householder living alone: 65 years and over	Average size: Households	Average size: Families
PLACE AND COUNTY SUBDIVISION—Con.												
Grosse Ile township, Wayne County	4 122	3 295	43.1	3 000	41.9	207	56.0	827	733	303	2.64	2.99
Grosse Ile CDP, Wayne County	4 122	3 295	43.1	3 000	41.9	207	56.0	827	733	303	2.64	2.99
Grosse Pointe city, Wayne County	2 388	1 560	47.1	1 353	47.5	169	47.9	828	742	330	2.37	3.02
Grosse Pointe township, Wayne County	1 018	835	35.1	770	36.4	46	13.0	183	168	124	2.69	3.02
Grosse Pointe Farms city, Wayne County	3 804	2 869	45.5	2 579	46.0	233	41.6	935	847	458	2.57	3.03
Grosse Pointe Park city, Wayne County	4 816	3 305	51.8	2 761	51.7	410	53.4	1 511	1 260	364	2.58	3.18
Grosse Pointe Shores village	1 058	859	34.6	788	36.0	49	12.2	199	181	132	2.67	3.01
Macomb County (part)	40	24	16.7	18	22.2	3	-	16	13	8	2.00	2.54
Wayne County (part)	1 018	835	35.1	770	36.4	46	13.0	183	168	124	2.69	3.02
Grosse Pointe Woods city, Wayne County	6 531	4 969	46.2	4 269	46.7	554	45.8	1 562	1 440	705	2.60	3.07
Grout township, Gladwin County	654	516	41.7	443	38.4	45	55.6	138	112	55	2.81	3.14
Groveland township, Oakland County	2 106	1 714	49.4	1 474	47.1	153	62.7	392	278	48	2.91	3.17
Gunplain township, Allegan County	2 038	1 620	48.3	1 380	45.7	165	60.0	418	313	111	2.76	3.06
Gustin township, Alcona County	358	240	37.1	201	33.8	32	50.0	118	99	49	2.29	2.81
Gwinn CDP, Marquette County	851	585	42.4	461	38.0	81	64.2	266	242	94	2.31	2.80
Hadley township, Lapeer County	1 573	1 339	46.5	1 219	45.9	60	58.3	234	181	50	2.95	3.21
Hagar township, Berrien County	1 639	1 085	44.0	877	39.8	144	61.1	554	451	147	2.41	2.94
Haight township, Ontonagon County	96	69	30.4	63	28.6	4	50.0	27	22	12	2.38	2.84
Hamburg township, Livingston County	7 086	5 798	53.5	5 224	52.5	373	62.2	1 288	988	251	2.88	3.20
Hamilton township, Clare County	812	586	36.7	488	31.1	65	63.1	226	198	82	2.44	2.86
Hamilton township, Gratiot County	182	137	48.2	115	47.0	17	52.9	45	34	19	2.70	3.12
Hamilton township, Van Buren County	568	424	44.3	344	40.4	47	59.6	144	113	51	2.76	3.17
Hamlin township, Eaton County	1 045	849	49.2	742	47.2	64	67.2	196	152	46	2.83	3.12
Hamlin township, Mason County	1 343	992	37.0	890	33.0	75	76.0	351	301	125	2.38	2.77
Hampton township, Bay County	4 137	2 609	45.5	2 008	39.6	453	67.5	1 528	1 325	594	2.31	2.92
Hamtramck city, Wayne County	8 033	4 849	55.1	3 000	59.5	1 293	56.7	3 184	2 588	1 065	2.74	3.59
Hancock city, Houghton County	1 769	903	45.7	693	42.9	162	54.3	866	687	263	2.22	2.97
Hancock township, Houghton County	156	113	37.2	105	36.2	4	50.0	43	37	20	2.62	3.14
Handy township, Livingston County	2 504	1 838	55.3	1 414	52.7	295	65.4	666	527	210	2.78	3.22
Hanover village, Jackson County	155	121	55.4	84	47.6	26	73.1	34	30	13	2.74	3.07
Hanover township, Jackson County	1 374	1 115	43.9	939	40.3	118	64.4	259	217	75	2.75	3.05
Hanover township, Wexford County	441	334	47.9	266	42.1	44	79.5	107	82	32	2.71	3.06
Harbor Beach city, Huron County	774	504	45.2	398	40.2	79	62.0	270	250	130	2.31	2.92
Harbor Springs city, Emmet County	683	384	40.9	314	36.0	53	66.0	299	269	123	2.14	2.88
Haring township, Wexford County	1 073	843	45.9	676	41.0	123	65.0	230	187	76	2.69	2.98
Harper Woods city, Wayne County	6 292	3 757	45.9	2 774	44.6	757	51.4	2 535	2 236	1 056	2.24	2.94
Harrietta village, Wexford County	63	44	38.6	34	35.3	8	50.0	19	15	8	2.68	3.18
Harris township, Menominee County	656	516	48.8	405	46.9	79	62.0	140	115	40	2.89	3.25
Harrison city, Clare County	857	526	43.3	394	34.3	107	71.0	331	302	156	2.24	2.83
Harrison CDP, Macomb County	10 720	6 426	44.8	5 089	42.1	864	58.9	4 294	3 543	884	2.28	2.94
Harrison township, Macomb County	10 720	6 426	44.8	5 089	42.1	864	58.9	4 294	3 543	884	2.28	2.94
Harrisville city, Alcona County	239	132	33.3	106	24.5	20	70.0	107	99	54	1.92	2.57
Harrisville township, Alcona County	555	405	34.3	345	30.4	38	55.3	150	125	63	2.37	2.74
Hart city, Oceana County	759	481	49.9	339	42.5	105	71.4	278	240	124	2.45	3.05
Hart township, Oceana County	702	556	45.9	457	42.9	69	58.0	146	115	56	2.78	3.11
Hartford city, Van Buren County	935	646	51.2	446	46.9	146	61.6	289	255	102	2.64	3.16
Hartford township, Van Buren County	1 095	830	49.2	661	45.4	109	59.6	265	220	77	2.78	3.17
Hartland township, Livingston County	3 696	3 110	52.6	2 777	52.2	230	57.8	586	460	112	2.96	3.24
Hartwick township, Osceola County	236	184	35.3	162	31.5	12	66.7	52	43	19	2.67	2.98
Harvey CDP, Marquette County	565	347	53.9	261	47.9	56	69.6	218	194	58	2.34	3.00
Haslett CDP, Ingham County	5 132	2 886	50.5	2 232	46.5	506	66.2	2 246	1 834	587	2.19	2.90
Hastings city, Barry County	2 759	1 827	54.2	1 377	48.8	344	69.5	932	796	379	2.50	3.08
Hastings charter township, Barry County	1 015	799	42.2	693	40.1	63	61.9	216	171	71	2.74	3.06
Hatton township, Clare County	333	245	49.4	203	43.8	20	70.0	88	67	24	2.77	3.16
Hawes township, Alcona County	528	354	31.9	297	26.9	36	47.2	174	156	82	2.20	2.64
Hay township, Gladwin County	601	404	34.2	333	30.0	47	61.7	197	156	68	2.33	2.79
Hayes township, Charlevoix County	767	578	40.5	502	37.5	46	56.5	189	147	52	2.47	2.81
Hayes township, Clare County	2 014	1 392	41.6	1 082	33.8	220	69.1	622	511	221	2.44	2.87
Hayes township, Otsego County	846	694	50.7	624	48.4	43	74.4	152	116	35	2.80	3.07
Haynes township, Alcona County	308	230	32.6	199	27.6	22	72.7	78	70	38	2.35	2.71
Hazel Park city, Oakland County	7 284	4 669	52.1	3 030	50.3	1 173	57.7	2 615	2 071	812	2.60	3.21
Hazelton township, Shiawassee County	805	649	44.7	570	42.8	61	55.7	156	142	53	2.73	3.08
Heath township, Allegan County	1 035	865	57.6	749	55.1	77	71.4	170	144	36	2.99	3.31
Hebron township, Cheboygan County	118	87	44.8	68	39.7	13	53.8	31	26	11	2.57	2.98
Helena township, Antrim County	408	281	28.1	238	26.5	22	45.5	127	115	43	2.15	2.57
Hematite township, Iron County	163	96	43.8	75	40.0	12	58.3	67	62	26	2.16	2.81
Hemlock CDP, Saginaw County	618	443	53.0	322	47.2	94	71.3	175	153	61	2.55	3.03
Henderson township, Wexford County	73	57	29.8	55	30.9	1	-	16	14	5	2.41	2.74
Hendricks township, Mackinac County	78	51	39.2	44	38.6	5	20.0	27	23	5	2.35	2.82
Henrietta township, Jackson County	1 614	1 276	47.1	1 073	44.1	130	59.2	338	263	87	2.76	3.07
Hersey village, Osceola County	139	97	41.2	76	36.8	12	58.3	42	34	14	2.69	3.12
Hersey township, Osceola County	687	512	46.3	425	41.2	56	73.2	175	142	52	2.63	3.00
Hesperia village	393	245	53.9	185	49.2	42	64.3	148	128	67	2.43	3.11
Newaygo County (part)	151	89	56.2	64	46.9	15	80.0	62	54	29	2.41	3.17
Oceana County (part)	242	156	52.6	121	50.4	27	55.6	86	74	38	2.44	3.08
Hiawatha township, Schoolcraft County	563	404	35.1	365	32.6	22	68.2	159	148	67	2.36	2.81
Higgins township, Roscommon County	816	509	46.4	384	38.5	95	70.5	307	266	121	2.31	2.94
Highland township, Oakland County	6 786	5 373	52.5	4 465	50.2	605	67.3	1 413	1 140	388	2.82	3.17
Highland township, Osceola County	444	343	47.8	287	43.2	30	73.3	101	89	40	2.72	3.11
Highland Park city, Wayne County	6 199	3 524	48.5	1 055	41.8	2 068	53.2	2 675	2 383	965	2.56	3.43
Hill township, Ogemaw County	742	504	22.4	438	18.0	41	56.1	238	206	124	2.13	2.53
Hillman village, Montmorency County	288	154	45.5	103	41.7	41	51.2	134	121	77	2.06	2.75
Hillman township, Montmorency County	916	606	39.3	493	35.5	78	51.3	310	266	148	2.36	2.88
Hillsdale city, Hillsdale County	3 067	1 782	52.0	1 273	46.3	386	67.1	1 285	1 060	417	2.33	3.01

Table 8. **Households and Families: 2000**—Con.

[For information on confidentiality protection, nonsampling error, and definitions, see text]

State County Place and County Subdivision	Total households	Family households: Total: Number	Family households: Total: Percent with own children under 18 years	Family households: Married-couple family: Number	Family households: Married-couple family: Percent with own children under 18 years	Family households: Female householder, no husband present: Number	Family households: Female householder, no husband present: Percent with own children under 18 years	Nonfamily households: Total	Nonfamily households: Householder living alone: Total	Nonfamily households: Householder living alone: 65 years and over	Average size: Households	Average size: Families
PLACE AND COUNTY SUBDIVISION—Con.												
Hillsdale township, Hillsdale County	734	594	38.4	517	36.8	51	45.1	140	109	46	2.65	2.89
Hinton township, Mecosta County	372	288	44.8	251	43.8	23	43.5	84	62	27	2.78	3.15
Holland township, Missaukee County	95	69	34.8	62	30.6	4	75.0	26	23	13	2.35	2.74
Holland city	11 971	7 928	52.1	6 154	48.6	1 289	66.7	4 043	3 214	1 399	2.67	3.24
Allegan County (part)	2 706	1 799	48.3	1 404	43.1	293	68.6	907	799	376	2.45	3.03
Ottawa County (part)	9 265	6 129	53.2	4 750	50.3	996	66.2	3 136	2 415	1 023	2.73	3.30
Holland township, Ottawa County	9 821	7 364	57.7	5 969	55.4	977	70.7	2 457	1 922	493	2.87	3.32
Holly village, Oakland County	2 412	1 566	53.4	1 171	51.4	269	59.1	846	693	294	2.49	3.10
Holly township, Oakland County	3 733	2 639	50.3	2 105	48.5	353	56.9	1 094	882	353	2.63	3.14
Holmes township, Menominee County	130	90	35.6	78	34.6	6	33.3	40	36	19	2.25	2.69
Holt CDP, Ingham County	4 502	3 102	55.8	2 219	49.7	674	72.0	1 400	1 153	313	2.51	3.01
Holton township, Muskegon County	903	683	47.9	550	43.5	84	65.5	220	169	66	2.80	3.19
Home township, Montcalm County	1 033	753	50.3	592	45.1	105	65.7	280	246	121	2.59	3.05
Home township, Newaygo County	100	74	41.9	65	43.1	6	50.0	26	19	3	2.61	3.00
Homer village, Calhoun County	707	477	58.3	322	51.6	108	70.4	230	198	87	2.61	3.16
Homer township, Calhoun County	1 117	797	52.7	591	48.7	135	63.0	320	270	129	2.68	3.18
Homer township, Midland County	1 424	1 128	45.1	964	43.0	119	58.8	296	242	94	2.71	3.05
Homestead township, Benzie County	790	595	44.4	484	39.0	72	69.4	195	157	63	2.63	3.00
Honor village, Benzie County	129	82	43.9	59	37.3	14	64.3	47	38	24	2.32	2.80
Hope township, Barry County	1 252	943	43.3	781	40.1	94	59.6	309	251	90	2.62	2.98
Hope township, Midland County	508	390	35.9	347	33.4	20	60.0	118	97	37	2.53	2.88
Hopkins village, Allegan County	219	162	53.1	123	45.5	31	74.2	57	51	20	2.70	3.19
Hopkins township, Allegan County	876	692	51.7	594	49.5	69	66.7	184	147	62	3.00	3.40
Horton township, Ogemaw County	398	279	47.0	232	42.7	32	68.8	119	97	32	2.51	2.96
Houghton city, Houghton County	2 114	877	50.7	668	44.8	167	75.4	1 237	745	257	2.34	2.94
Houghton township, Keweenaw County	45	26	23.1	23	17.4	3	66.7	19	19	8	1.89	2.54
Houghton Lake CDP, Roscommon County	1 646	1 030	38.3	818	31.8	151	60.9	616	529	238	2.23	2.78
Howard township, Cass County	2 472	1 846	38.7	1 536	36.8	204	46.1	626	527	211	2.55	2.92
Howard City village, Montcalm County	576	410	54.4	302	49.0	81	66.7	166	145	80	2.75	3.22
Howell city, Livingston County	3 857	2 247	52.2	1 614	46.7	487	67.4	1 610	1 296	422	2.29	2.96
Howell township, Livingston County	1 902	1 566	49.1	1 383	49.0	124	53.2	336	261	98	2.91	3.20
Hubbard Lake CDP, Alcona County	491	341	16.1	316	13.6	15	26.7	150	134	82	2.01	2.38
Hubbardston village	130	99	48.5	76	40.8	14	64.3	31	18	6	2.84	3.15
Clinton County (part)	13	13	38.5	9	33.3	4	50.0	-	-	-	3.23	3.23
Ionia County (part)	117	86	50.0	67	41.8	10	70.0	31	18	6	2.79	3.14
Hubbell CDP, Houghton County	411	286	45.1	219	43.8	39	41.0	125	105	58	2.48	2.95
Hudson township, Charlevoix County	229	179	45.8	152	41.4	17	64.7	50	43	14	2.71	3.03
Hudson city, Lenawee County	929	651	55.5	489	50.9	131	69.5	278	224	94	2.65	3.15
Hudson township, Lenawee County	597	437	37.1	381	34.4	34	50.0	160	141	75	2.59	3.00
Hudson township, Mackinac County	94	60	38.3	55	34.5	5	80.0	34	31	8	2.28	2.90
Hudsonville city, Ottawa County	2 514	1 920	51.7	1 669	49.8	188	64.4	594	512	241	2.80	3.26
Hulbert township, Chippewa County	89	60	28.3	48	22.9	10	50.0	29	29	19	2.37	2.67
Humboldt township, Marquette County	194	142	35.2	123	33.3	12	50.0	52	41	21	2.42	2.77
Hume township, Huron County	369	233	35.6	207	33.8	15	66.7	136	119	64	2.17	2.76
Huntington Woods city, Oakland County	2 381	1 803	49.6	1 601	50.0	167	49.1	578	465	186	2.58	3.01
Huron township, Huron County	191	143	27.3	130	25.4	7	57.1	48	47	23	2.21	2.61
Huron charter township, Wayne County	4 745	3 794	49.9	3 098	48.5	479	54.3	951	750	235	2.88	3.19
Ida township, Monroe County	1 622	1 374	49.2	1 220	48.6	91	57.1	248	201	87	3.03	3.32
Imlay township, Lapeer County	879	737	46.8	656	46.8	39	41.0	142	115	45	3.02	3.28
Imlay City city, Lapeer County	1 496	937	54.4	681	51.5	194	62.4	559	497	262	2.53	3.26
Independence township, Oakland County	11 765	9 092	50.6	7 821	49.7	925	57.3	2 673	2 104	555	2.75	3.14
Indianfields township, Tuscola County	2 505	1 601	46.3	1 194	40.5	297	62.6	904	779	338	2.39	2.96
Indian River CDP, Cheboygan County	929	614	34.9	526	29.1	69	66.7	315	278	133	2.16	2.65
Ingallston township, Menominee County	456	316	34.5	277	33.2	21	42.9	140	125	57	2.29	2.77
Ingersoll township, Midland County	1 067	838	45.8	726	43.1	73	61.6	229	191	93	2.70	3.04
Ingham township, Ingham County	722	582	48.3	498	48.6	55	50.9	140	111	37	2.85	3.18
Inkster city, Wayne County	11 169	7 465	49.5	3 799	43.4	2 991	58.6	3 704	3 115	1 029	2.67	3.26
Inland township, Benzie County	620	437	48.7	358	44.4	50	68.0	183	135	30	2.56	3.00
Interior township, Ontonagon County	173	113	25.7	88	23.9	13	38.5	60	54	37	2.17	2.68
Inverness township, Cheboygan County	914	660	45.3	548	42.7	77	58.4	254	212	85	2.49	2.93
Inwood township, Schoolcraft County	293	235	33.2	211	31.8	14	42.9	58	55	27	2.46	2.80
Ionia city, Ionia County	2 421	1 536	58.7	1 056	52.7	362	73.2	885	744	279	2.53	3.16
Ionia township, Ionia County	1 335	1 022	48.6	796	43.3	153	68.0	313	250	91	2.74	3.07
Iosco township, Livingston County	921	797	55.3	728	55.6	38	50.0	124	90	23	3.19	3.40
Ira township, St. Clair County	2 677	1 833	52.3	1 378	48.5	318	66.4	844	678	188	2.60	3.12
Iron Mountain city, Dickinson County	3 458	2 147	48.3	1 689	43.6	331	65.9	1 311	1 151	560	2.29	2.94
Iron River city, Iron County	876	487	42.7	352	34.1	101	65.3	389	353	208	2.09	2.80
Iron River township, Iron County	596	402	35.3	341	30.8	40	52.5	194	172	104	2.28	2.78
Ironwood city, Gogebic County	2 841	1 625	43.4	1 205	36.3	319	63.6	1 216	1 077	590	2.16	2.84
Ironwood township, Gogebic County	1 024	699	36.9	597	35.2	71	49.3	325	290	156	2.27	2.76
Irving township, Barry County	901	747	51.7	649	49.5	49	69.4	154	116	31	2.98	3.25
Isabella township, Isabella County	787	569	52.0	465	47.3	78	74.4	218	170	58	2.72	3.15
Ishpeming city, Marquette County	2 915	1 757	45.9	1 278	38.7	360	68.6	1 158	990	443	2.25	2.89
Ishpeming township, Marquette County	1 347	1 036	42.2	892	39.7	98	66.3	311	270	117	2.53	2.90
Ithaca city, Gratiot County	1 211	818	51.2	610	45.4	152	67.1	393	357	166	2.47	3.04
Jackson city, Jackson County	14 210	8 666	55.2	5 084	46.0	2 832	69.6	5 544	4 545	1 532	2.48	3.12
James township, Saginaw County	745	579	42.0	504	39.1	55	63.6	166	137	55	2.59	2.95
Jamestown charter township, Ottawa County	1 500	1 354	55.2	1 262	54.9	69	60.9	146	124	48	3.37	3.59
Jasper township, Midland County	418	312	45.2	269	42.8	26	65.4	106	79	32	2.74	3.15
Jefferson township, Cass County	872	645	40.9	549	38.1	62	56.5	227	171	62	2.65	3.06
Jefferson township, Hillsdale County	1 210	895	44.0	733	39.0	105	62.9	315	251	96	2.59	2.99
Jenison CDP, Ottawa County	5 975	4 861	48.9	4 392	47.8	345	60.9	1 114	1 012	604	2.86	3.24
Jerome township, Midland County	1 920	1 444	40.8	1 237	38.4	134	51.5	476	381	134	2.55	2.91

Table 8. **Households and Families: 2000**—Con.

[For information on confidentiality protection, nonsampling error, and definitions, see text]

State County Place and County Subdivision	Total households	Family households: Total: Number	Family households: Total: Percent with own children under 18 years	Family households: Married-couple family: Number	Family households: Married-couple family: Percent with own children under 18 years	Family households: Female householder, no husband present: Number	Family households: Female householder, no husband present: Percent with own children under 18 years	Nonfamily households: Total	Nonfamily households: Householder living alone: Total	Nonfamily households: Householder living alone: 65 years and over	Average size: Households	Average size: Families
PLACE AND COUNTY SUBDIVISION—Con.												
Johnstown township, Barry County	1 206	915	39.0	798	36.7	70	47.1	291	238	65	2.54	2.90
Jonesfield township, Saginaw County	652	491	44.8	402	41.8	65	55.4	161	137	72	2.61	3.00
Jonesville village, Hillsdale County	926	623	46.1	501	39.9	93	73.1	303	268	122	2.39	2.92
Jordan township, Antrim County	323	241	49.4	196	43.4	25	72.0	82	66	28	2.71	3.08
Joyfield township, Benzie County	286	218	43.1	184	40.2	16	75.0	68	55	21	2.64	2.96
Juniata township, Tuscola County	608	469	48.2	396	45.7	49	57.1	139	115	41	2.75	3.12
Kalamazoo city, Kalamazoo County	29 413	14 358	50.9	8 996	41.8	4 311	70.4	15 055	10 232	2 827	2.30	2.99
Kalamazoo township, Kalamazoo County	9 349	5 342	45.3	3 960	40.4	1 015	60.0	4 007	2 877	1 018	2.30	2.89
Kalamo township, Eaton County	622	488	45.3	430	43.3	29	55.2	134	106	35	2.78	3.13
Kaleva village, Manistee County	212	136	51.5	91	45.1	33	63.6	76	65	26	2.40	2.93
Kalkaska village, Kalkaska County	881	541	54.9	337	42.1	161	78.9	340	289	126	2.35	2.94
Kalkaska township, Kalkaska County	1 854	1 256	51.3	923	43.8	242	74.0	598	488	192	2.52	3.01
Kasson township, Leelanau County	557	444	53.8	371	50.4	55	72.7	113	92	17	2.78	3.15
Kawkawlin township, Bay County	1 910	1 458	42.6	1 214	40.0	157	52.9	452	384	152	2.62	3.01
Kearney township, Antrim County	661	464	46.3	359	41.2	78	64.1	197	169	66	2.41	2.89
Keego Harbor city, Oakland County	1 223	664	55.6	466	51.3	143	71.3	559	457	64	2.26	3.07
Keeler township, Van Buren County	870	630	42.5	506	39.3	80	60.0	240	193	85	2.71	3.13
Keene township, Ionia County	542	448	55.6	397	55.2	26	65.4	94	74	22	3.02	3.32
Kenockee township, St. Clair County	833	696	47.1	606	46.0	46	56.5	137	106	37	2.90	3.17
Kent City village, Kent County	373	270	63.7	190	58.9	59	78.0	103	89	32	2.84	3.33
Kentwood city, Kent County	18 477	11 523	53.4	8 929	50.4	1 996	65.8	6 954	5 709	1 511	2.43	3.10
Kimball township, St. Clair County	3 120	2 383	46.7	1 937	44.5	287	53.7	737	548	182	2.74	3.09
Kinde village, Huron County	209	145	52.4	108	45.4	23	73.9	64	58	35	2.55	3.10
Kinderhook township, Branch County	643	500	39.2	442	35.5	33	69.7	143	116	49	2.51	2.83
Kingsford city, Dickinson County	2 352	1 498	49.3	1 191	42.3	249	81.1	854	764	405	2.28	2.87
Kingsley village, Grand Traverse County	501	375	63.5	282	57.1	75	82.7	126	95	33	2.90	3.31
Kingston village, Tuscola County	169	124	51.6	95	41.1	26	84.6	45	38	26	2.66	3.07
Kingston township, Tuscola County	578	453	45.7	362	42.0	60	61.7	125	102	55	2.79	3.08
Kinross charter township, Chippewa County	1 156	888	63.5	623	54.7	202	85.1	268	207	47	2.94	3.30
K. I. Sawyer AFB CDP, Marquette County	501	360	76.7	230	69.1	98	93.9	141	89	11	2.88	3.27
Klacking township, Ogemaw County	244	184	36.4	162	34.0	15	40.0	60	48	19	2.53	2.91
Kochville township, Saginaw County	950	613	43.2	497	40.8	78	53.8	337	242	74	2.48	2.96
Koehler township, Cheboygan County	444	341	39.0	299	34.4	30	66.7	103	90	38	2.59	2.95
Koylton township, Tuscola County	559	441	48.1	370	45.9	43	60.5	118	99	36	2.82	3.19
Krakow township, Presque Isle County	293	202	22.8	185	21.6	11	36.4	91	85	47	2.12	2.56
Lafayette township, Gratiot County	239	184	48.4	152	45.4	21	52.4	55	46	25	2.69	3.05
La Grange township, Cass County	1 351	909	46.2	693	41.0	160	63.1	442	382	142	2.47	3.02
Laingsburg city, Shiawassee County	441	324	55.9	258	51.6	47	70.2	117	99	51	2.77	3.25
Laird township, Houghton County	253	170	42.4	149	43.6	11	27.3	83	74	25	2.49	3.12
Lake township, Benzie County	318	227	14.1	219	14.2	5	-	91	79	47	2.00	2.32
Lake charter township, Berrien County	1 171	892	45.7	763	43.3	96	57.3	279	246	95	2.61	3.02
Lake township, Huron County	483	320	21.9	294	19.7	14	42.9	163	150	96	2.06	2.53
Lake township, Lake County	412	276	20.3	249	18.1	16	43.8	136	114	60	2.06	2.44
Lake township, Macomb County	40	24	16.7	18	22.2	3	-	16	13	8	2.00	2.54
Lake township, Menominee County	244	165	36.4	151	33.8	5	60.0	79	67	26	2.27	2.72
Lake township, Missaukee County	1 005	757	38.3	644	34.0	70	61.4	248	203	86	2.45	2.78
Lake township, Roscommon County	671	437	19.0	382	13.6	39	53.8	234	206	111	2.00	2.41
Lake Angelus city, Oakland County	132	104	32.7	101	32.7	1	-	28	27	10	2.47	2.83
Lake Ann village, Benzie County	113	81	34.6	68	29.4	11	63.6	32	25	11	2.44	2.84
Lake City city, Missaukee County	381	239	46.4	178	41.6	49	63.3	142	126	60	2.32	2.93
Lake Fenton CDP, Genesee County	1 886	1 433	41.1	1 222	40.2	136	45.6	453	368	117	2.58	2.97
Lakefield township, Luce County	449	347	29.7	319	27.6	20	65.0	102	87	32	2.37	2.68
Lakefield township, Saginaw County	357	293	46.8	273	46.5	15	46.7	64	49	25	2.89	3.22
Lake Linden village, Houghton County	485	307	41.7	237	35.9	56	64.3	178	165	92	2.23	2.84
Lake Michigan Beach CDP, Berrien County	635	406	47.0	305	41.6	69	60.9	229	185	53	2.38	2.93
Lake Odessa village, Ionia County	892	600	54.0	426	48.6	129	66.7	292	252	124	2.54	3.08
Lake Orion village, Oakland County	1 198	634	45.9	502	45.6	80	50.0	564	465	133	2.17	2.99
Laketon township, Muskegon County	2 682	2 121	46.9	1 867	45.8	161	54.7	561	463	192	2.74	3.11
Laketown township, Allegan County	2 080	1 591	45.5	1 444	44.5	93	54.8	489	392	128	2.66	3.07
Lakeview village, Montcalm County	396	288	49.7	210	41.9	62	74.2	108	95	62	2.67	3.08
Lakewood Club village, Muskegon County	350	264	58.3	203	54.7	39	74.4	86	67	18	2.87	3.30
Lambertville CDP, Monroe County	3 315	2 666	48.0	2 301	47.2	253	52.2	649	532	236	2.80	3.15
Lamotte township, Sanilac County	356	274	47.8	235	46.8	26	50.0	82	69	28	2.75	3.16
L'Anse village, Baraga County	894	541	42.3	415	37.8	88	60.2	353	306	145	2.23	2.86
L'Anse township, Baraga County	1 610	1 059	44.1	800	39.0	180	63.9	551	479	221	2.35	2.90
Lansing city	49 505	28 373	52.4	17 715	45.1	8 405	66.7	21 132	16 436	4 007	2.39	3.08
Eaton County (part)	1 954	1 163	63.1	591	54.7	473	74.6	791	659	90	2.46	3.18
Ingham County (part)	47 551	27 210	52.0	17 124	44.7	7 932	66.3	20 341	15 777	3 917	2.39	3.08
Lansing charter township, Ingham County	4 104	2 048	45.8	1 407	39.3	518	60.4	2 056	1 645	415	2.05	2.78
Lapeer city, Lapeer County	3 443	1 979	57.5	1 317	49.6	542	74.0	1 464	1 267	490	2.29	3.02
Lapeer township, Lapeer County	1 765	1 458	45.1	1 285	43.3	111	58.6	307	247	86	2.85	3.13
Larkin charter township, Midland County	1 502	1 288	53.3	1 188	53.5	58	53.4	214	181	56	3.00	3.27
La Salle township, Monroe County	1 765	1 441	43.7	1 275	42.6	112	45.5	324	263	105	2.83	3.16
Lathrup Village city, Oakland County	1 621	1 207	45.2	987	44.6	160	53.1	414	348	131	2.60	3.05
Laurium village, Houghton County	897	541	46.8	419	43.4	91	58.2	356	332	175	2.36	3.14
Lawrence village, Van Buren County	392	269	55.8	191	49.7	62	72.6	123	111	54	2.68	3.30
Lawrence township, Van Buren County	1 194	893	47.1	701	43.4	132	62.9	301	244	109	2.74	3.16
Lawton village, Van Buren County	610	429	54.5	309	49.5	95	68.4	181	151	66	2.63	3.12
Leavitt township, Oceana County	309	233	51.1	181	44.8	34	73.5	76	66	23	2.73	3.12
Lebanon township, Clinton County	219	184	53.3	162	54.9	12	58.3	35	31	14	3.22	3.59
Lee township, Allegan County	1 313	984	57.4	700	54.9	194	67.0	329	237	73	3.09	3.48
Lee township, Calhoun County	430	339	50.7	269	46.8	35	71.4	91	66	29	2.88	3.17
Lee township, Midland County	1 514	1 200	54.2	940	49.0	174	71.3	314	229	62	2.90	3.21

Table 8. **Households and Families: 2000**—Con.

[For information on confidentiality protection, nonsampling error, and definitions, see text]

State County Place and County Subdivision	Total households	Family households: Total: Number	Family households: Total: Percent with own children under 18 years	Family households: Married-couple family: Number	Family households: Married-couple family: Percent with own children under 18 years	Family households: Female householder, no husband present: Number	Family households: Female householder, no husband present: Percent with own children under 18 years	Nonfamily households: Total	Nonfamily households: Householder living alone: Total	Nonfamily households: Householder living alone: 65 years and over	Average size: Households	Average size: Families
PLACE AND COUNTY SUBDIVISION—Con.												
Leelanau township, Leelanau County	903	635	33.2	560	28.6	52	63.5	268	238	109	2.28	2.71
Leighton township, Allegan County	1 246	1 004	51.7	877	50.3	92	58.7	242	185	66	2.93	3.29
Leland township, Leelanau County	818	590	33.7	523	30.6	52	59.6	228	197	93	2.40	2.81
Lennon village	179	147	44.2	128	43.0	14	57.1	32	25	8	2.87	3.17
Genesee County (part)	28	24	54.2	22	54.5	2	50.0	4	3	2	3.04	3.25
Shiawassee County (part)	151	123	42.3	106	40.6	12	58.3	28	22	6	2.84	3.15
Lenox township, Macomb County	2 510	1 945	50.7	1 484	48.3	323	60.1	565	453	137	2.83	3.19
Leonard village, Oakland County	124	94	44.7	78	42.3	8	62.5	30	26	13	2.68	3.06
Leoni township, Jackson County	5 240	3 826	45.8	2 973	41.7	604	62.1	1 414	1 141	455	2.56	2.97
Leonidas township, St. Joseph County	407	326	46.3	276	43.5	35	54.3	81	63	30	3.04	3.41
Leroy township, Calhoun County	1 190	938	43.7	811	42.3	88	52.3	252	206	79	2.70	3.04
Leroy township, Ingham County	1 329	1 016	51.7	798	48.2	159	63.5	313	246	85	2.75	3.11
Le Roy village, Osceola County	100	74	59.5	62	53.2	9	88.9	26	26	13	2.67	3.18
Le Roy township, Osceola County	418	317	51.4	261	48.3	39	66.7	101	87	39	2.77	3.19
Leslie city, Ingham County	734	518	56.4	384	53.6	95	67.4	216	180	72	2.76	3.31
Leslie township, Ingham County	855	670	42.1	590	40.5	48	43.8	185	137	53	2.72	3.03
Level Park-Oak Park CDP, Calhoun County	1 399	1 044	41.9	814	38.3	160	49.4	355	284	114	2.57	2.95
Lewiston CDP, Montmorency County	480	312	23.7	276	21.0	25	28.0	168	150	97	2.06	2.53
Lexington village, Sanilac County	550	305	39.3	241	29.9	43	76.7	245	224	111	1.98	2.65
Lexington township, Sanilac County	1 555	1 045	40.1	878	36.8	110	62.7	510	439	211	2.36	2.89
Liberty township, Jackson County	1 073	857	43.3	756	40.6	60	58.3	216	177	64	2.69	3.02
Liberty township, Wexford County	303	218	42.7	183	40.4	22	45.5	85	65	27	2.60	3.05
Lilley township, Newaygo County	342	228	36.4	191	29.3	21	66.7	114	95	44	2.30	2.76
Lima township, Washtenaw County	1 168	954	45.4	842	44.1	75	53.3	214	176	73	2.76	3.06
Limestone township, Alger County	174	125	35.2	111	32.4	9	44.4	49	42	15	2.34	2.77
Lincoln village, Alcona County	179	103	39.8	78	28.2	16	75.0	76	71	45	2.03	2.63
Lincoln township, Arenac County	384	290	41.4	230	36.5	39	61.5	94	76	41	2.62	2.96
Lincoln charter township, Berrien County	5 486	3 997	46.9	3 444	45.5	422	57.6	1 489	1 319	524	2.52	3.00
Lincoln township, Clare County	766	538	32.3	443	26.9	64	57.8	228	198	89	2.30	2.71
Lincoln township, Huron County	335	249	42.2	212	41.5	24	58.3	86	69	38	2.59	3.00
Lincoln township, Isabella County	696	533	50.7	443	48.8	53	66.0	163	125	45	2.76	3.15
Lincoln township, Midland County	838	649	47.8	562	44.8	53	64.2	189	145	36	2.72	3.07
Lincoln township, Newaygo County	505	374	44.4	305	39.7	47	70.2	131	111	46	2.65	3.06
Lincoln township, Osceola County	590	448	47.3	372	44.1	48	68.8	142	104	33	2.76	3.13
Lincoln Park city, Wayne County	16 204	10 575	46.3	7 495	45.4	2 156	47.8	5 629	4 742	1 828	2.46	3.04
Linden city, Genesee County	1 165	822	43.7	696	39.4	97	70.1	343	288	147	2.45	2.92
Litchfield city, Hillsdale County	568	363	53.4	271	45.8	65	75.4	205	181	86	2.40	3.04
Litchfield township, Hillsdale County	357	286	35.0	251	33.1	21	42.9	71	59	21	2.69	2.94
Littlefield township, Emmet County	1 116	792	44.7	628	39.6	106	66.0	324	260	87	2.49	2.89
Little Traverse township, Emmet County	978	707	45.7	593	42.8	80	58.8	271	222	63	2.47	2.89
Livingston township, Otsego County	839	669	49.3	585	48.5	62	54.8	170	145	46	2.77	3.11
Livonia city, Wayne County	38 089	28 081	44.0	23 938	44.5	3 037	42.9	10 008	8 728	4 216	2.59	3.07
Locke township, Ingham County	571	481	46.6	421	46.3	29	31.0	90	68	28	2.93	3.18
Lockport township, St. Joseph County	1 451	1 068	49.0	841	44.6	164	67.1	383	311	134	2.63	3.04
Lodi township, Washtenaw County	1 960	1 611	50.9	1 448	50.3	118	61.0	349	262	87	2.91	3.22
Logan township, Mason County	149	110	21.8	100	19.0	5	40.0	39	33	8	2.21	2.55
Logan township, Ogemaw County	239	174	32.8	154	29.9	13	46.2	65	57	26	2.39	2.82
London township, Monroe County	1 009	809	48.8	669	48.1	98	52.0	200	160	52	3.00	3.35
Long Lake township, Grand Traverse County	2 742	2 110	55.4	1 825	53.1	207	71.5	632	456	117	2.77	3.15
Long Rapids township, Alpena County	404	301	43.5	267	42.3	23	47.8	103	81	47	2.52	2.90
Lost Lake Woods CDP, Alcona County	189	128	7.8	122	5.7	3	33.3	61	59	45	1.79	2.14
Loud township, Montmorency County	128	88	23.9	79	20.3	7	71.4	40	31	18	2.22	2.64
Lovells township, Crawford County	283	180	27.2	158	21.5	17	70.6	103	88	43	2.04	2.48
Lowell city, Kent County	1 492	1 008	57.3	733	53.2	209	69.9	484	399	162	2.59	3.17
Lowell township, Kent County	1 726	1 411	53.2	1 195	50.7	157	66.2	315	245	75	2.93	3.25
Ludington city, Mason County	3 690	2 166	47.7	1 558	39.0	490	71.4	1 524	1 339	640	2.21	2.88
Luna Pier city, Monroe County	592	406	51.5	297	44.8	62	80.6	186	167	71	2.51	3.05
Luther village, Lake County	133	89	40.4	67	31.3	18	77.8	44	38	17	2.50	2.99
Lyndon township, Washtenaw County	877	697	45.1	617	45.1	50	48.0	180	156	37	2.72	3.07
Lynn township, St. Clair County	386	324	49.7	290	47.9	20	60.0	62	56	21	3.08	3.39
Lyon township, Oakland County	3 887	3 054	53.3	2 650	52.6	284	59.9	833	658	165	2.83	3.21
Lyon township, Roscommon County	688	467	25.7	409	20.5	37	56.8	221	199	96	2.13	2.55
Lyons village, Ionia County	296	201	46.3	146	39.7	38	60.5	95	80	31	2.45	2.94
Lyons township, Ionia County	1 268	929	51.8	721	47.4	140	66.4	339	282	116	2.72	3.17
McBain city, Missaukee County	246	155	47.7	131	44.3	20	75.0	91	83	56	2.35	3.07
McBride village, Montcalm County	86	63	50.8	50	44.0	10	80.0	23	21	10	2.70	3.11
Mackinac Island city, Mackinac County	252	144	41.0	112	36.6	24	58.3	108	91	24	2.08	2.69
Mackinaw township, Cheboygan County	260	166	34.3	135	28.9	24	54.2	94	81	39	2.22	2.71
Mackinaw City village	404	244	35.7	196	28.6	38	68.4	160	139	64	2.12	2.67
Cheboygan County (part)	149	88	31.8	69	24.6	17	52.9	61	50	19	2.14	2.66
Emmet County (part)	255	156	37.8	127	30.7	21	81.0	99	89	45	2.11	2.67
McKinley township, Emmet County	459	330	52.7	256	48.0	50	70.0	129	101	40	2.76	3.25
McKinley township, Huron County	201	155	34.2	142	35.2	7	-	46	42	26	2.50	2.92
McMillan township, Luce County	1 240	813	46.9	631	40.3	131	66.4	427	382	190	2.35	2.89
McMillan township, Ontonagon County	266	162	44.4	134	42.5	18	55.6	104	94	39	2.26	2.91
Macomb township, Macomb County	16 946	14 058	54.6	12 496	54.6	1 095	57.2	2 888	2 326	662	2.97	3.30
Macon township, Lenawee County	502	415	44.6	371	45.3	32	31.3	87	71	27	2.88	3.17
Madison charter township, Lenawee County	2 191	1 677	45.4	1 348	42.8	244	57.4	514	428	169	2.70	3.07
Madison Heights city, Oakland County	13 299	8 001	44.8	6 011	44.2	1 403	49.5	5 298	4 494	1 641	2.33	3.02
Mancelona village, Antrim County	535	367	52.6	250	45.6	81	65.4	168	137	74	2.62	3.07
Mancelona township, Antrim County	1 511	1 094	49.9	822	44.6	177	67.2	417	341	147	2.70	3.12
Manchester village, Washtenaw County	900	584	51.4	452	45.4	106	73.6	316	265	107	2.40	3.00
Manchester township, Washtenaw County	1 617	1 151	47.7	950	44.5	147	63.3	466	389	152	2.54	3.03

Table 8. **Households and Families: 2000**—Con.

[For information on confidentiality protection, nonsampling error, and definitions, see text]

State County Place and County Subdivision	Total households	Family households: Total: Number	Family households: Total: Percent with own children under 18 years	Family households: Married-couple family: Number	Family households: Married-couple family: Percent with own children under 18 years	Family households: Female householder, no husband present: Number	Family households: Female householder, no husband present: Percent with own children under 18 years	Nonfamily households: Total	Nonfamily households: Householder living alone: Total	Nonfamily households: Householder living alone: 65 years and over	Average size: Households	Average size: Families
PLACE AND COUNTY SUBDIVISION—Con.												
Manistee city, Manistee County	2 912	1 729	46.4	1 247	39.5	359	66.6	1 183	1 023	517	2.24	2.88
Manistee township, Manistee County	1 188	865	38.5	746	36.3	82	56.1	323	289	127	2.43	2.88
Manistique city, Schoolcraft County	1 449	865	49.2	628	40.6	187	75.4	584	535	260	2.24	2.92
Manistique township, Schoolcraft County	411	310	44.8	257	37.4	29	79.3	101	82	33	2.56	2.91
Manitou Beach-Devils Lake CDP, Lenawee County	898	601	37.4	509	33.2	55	58.2	297	253	93	2.32	2.81
Manlius township, Allegan County	899	735	51.8	647	51.2	52	57.7	164	137	37	2.93	3.27
Mansfield township, Iron County	104	72	25.0	62	25.8	5	20.0	32	29	13	2.34	2.81
Manton city, Wexford County	497	317	48.6	221	38.9	77	71.4	180	143	68	2.46	3.04
Maple Forest township, Crawford County	201	157	30.6	133	28.6	17	47.1	44	36	12	2.48	2.75
Maple Grove township, Barry County	510	425	46.4	385	45.2	20	65.0	85	73	27	2.86	3.15
Maple Grove township, Manistee County	520	349	43.0	281	37.0	46	67.4	171	141	55	2.47	2.99
Maple Grove township, Saginaw County	946	762	42.1	678	40.4	47	59.6	184	145	61	2.75	3.06
Maple Rapids village, Clinton County	246	176	50.6	137	46.7	28	60.7	70	60	29	2.61	3.09
Maple Ridge township, Alpena County	640	491	47.0	419	43.2	45	71.1	149	124	55	2.68	3.07
Maple Ridge township, Delta County	336	235	37.9	196	35.2	25	52.0	101	90	41	2.40	2.90
Maple River township, Emmet County	434	353	47.6	306	45.4	24	50.0	81	56	19	2.84	3.09
Maple Valley township, Montcalm County	755	568	46.3	466	43.8	60	58.3	187	156	71	2.75	3.20
Maple Valley township, Sanilac County	378	307	48.5	266	48.1	24	41.7	71	62	26	2.95	3.27
Marathon township, Lapeer County	1 617	1 302	48.6	1 082	47.0	140	55.0	315	254	90	2.88	3.18
Marcellus village, Cass County	437	320	52.5	240	49.6	61	55.7	117	99	50	2.66	3.10
Marcellus township, Cass County	1 021	752	46.9	603	43.1	99	57.6	269	226	96	2.66	3.08
Marengo township, Calhoun County	786	623	44.3	516	42.1	74	52.7	163	140	53	2.71	3.04
Marenisco township, Gogebic County	264	186	36.0	163	35.6	18	44.4	78	67	26	2.37	2.84
Marilla township, Manistee County	144	117	33.3	100	34.0	11	9.1	27	20	11	2.51	2.75
Marine City city, St. Clair County	1 860	1 213	51.4	897	48.5	236	58.5	647	572	267	2.50	3.15
Marion township, Charlevoix County	535	419	49.9	369	45.8	31	77.4	116	99	42	2.76	3.14
Marion township, Livingston County	2 271	1 926	49.7	1 741	49.7	121	49.6	345	268	84	2.97	3.22
Marion village, Osceola County	352	230	51.7	170	41.2	42	81.0	122	109	49	2.38	2.93
Marion township, Osceola County	638	435	49.9	334	40.7	66	80.3	203	172	75	2.46	2.96
Marion township, Saginaw County	324	250	54.0	205	52.7	31	48.4	74	60	22	2.84	3.24
Marion township, Sanilac County	684	468	44.7	383	40.2	68	66.2	216	184	82	2.51	3.03
Markey township, Roscommon County	1 100	765	27.3	661	21.6	76	67.1	335	290	167	2.20	2.60
Marlette city, Sanilac County	787	497	54.3	371	46.9	101	76.2	290	259	118	2.44	3.09
Marlette township, Sanilac County	697	579	47.3	511	45.6	47	57.4	118	99	48	2.93	3.22
Marquette township, Mackinac County	251	190	44.2	171	41.5	7	57.1	61	56	23	2.63	3.06
Marquette city, Marquette County	8 071	4 066	45.6	3 000	39.6	826	65.3	4 005	2 988	930	2.13	2.81
Marquette township, Marquette County	1 309	882	44.1	761	43.2	80	53.8	427	335	160	2.50	3.03
Marshall city, Calhoun County	3 111	1 935	49.6	1 508	45.5	311	63.0	1 176	1 023	467	2.33	2.98
Marshall township, Calhoun County	1 081	875	43.7	793	42.1	54	57.4	206	178	81	2.69	3.00
Martin village, Allegan County	172	127	44.9	99	36.4	19	73.7	45	37	16	2.53	2.92
Martin township, Allegan County	891	687	47.7	587	44.3	62	69.4	204	169	68	2.79	3.18
Martiny township, Mecosta County	699	493	30.6	429	27.5	40	47.5	206	170	77	2.30	2.70
Marysville city, St. Clair County	4 025	2 741	45.3	2 310	42.9	322	61.2	1 284	1 148	574	2.40	2.96
Mason township, Arenac County	359	268	51.5	202	48.0	45	62.2	91	76	27	2.77	3.21
Mason township, Cass County	953	733	42.4	577	37.8	103	57.3	220	159	56	2.64	2.94
Mason city, Ingham County	2 806	1 826	50.7	1 366	46.3	352	64.8	980	852	309	2.38	2.96
Masonville township, Delta County	771	549	39.7	460	37.0	57	52.6	222	194	92	2.41	2.87
Mastodon township, Iron County	314	205	28.3	178	27.5	11	45.5	109	97	55	2.13	2.60
Matchwood township, Ontonagon County	52	33	30.3	29	24.1	2	50.0	19	17	10	2.21	2.70
Mathias township, Alger County	262	166	33.7	122	27.0	30	63.3	96	83	38	2.18	2.70
Mattawan village, Van Buren County	961	711	57.4	500	52.2	155	73.5	250	202	71	2.64	3.04
Matteson township, Branch County	493	371	39.4	305	37.0	43	41.9	122	99	47	2.61	2.99
Maybee village, Monroe County	170	127	57.5	95	58.9	20	50.0	43	32	8	2.96	3.42
Mayfield township, Grand Traverse County	439	339	47.5	282	45.0	45	60.0	100	78	21	2.88	3.20
Mayfield township, Lapeer County	2 685	2 109	49.4	1 802	47.1	218	60.1	576	467	178	2.79	3.15
Mayville village, Tuscola County	402	282	50.0	210	47.1	55	56.4	120	102	40	2.62	3.16
Meade township, Huron County	304	234	44.0	193	42.5	22	50.0	70	63	33	2.59	2.97
Meade township, Mason County	70	52	23.1	46	19.6	3	100.0	18	14	7	2.26	2.54
Mecosta village, Mecosta County	167	112	50.9	65	40.0	32	68.8	55	47	23	2.63	3.13
Mecosta township, Mecosta County	938	682	44.6	549	39.7	79	65.8	256	198	58	2.59	2.99
Medina township, Lenawee County	451	357	40.3	301	40.2	30	40.0	94	82	41	2.69	3.04
Mellen township, Menominee County	520	368	47.0	320	43.1	32	78.1	152	136	48	2.42	2.94
Melrose township, Charlevoix County	517	388	48.5	335	47.5	38	47.4	129	102	31	2.67	3.09
Melvin village, Sanilac County	64	45	46.7	40	42.5	2	100.0	19	17	7	2.50	3.02
Melvindale city, Wayne County	4 499	2 694	47.7	1 780	45.0	666	54.1	1 805	1 554	570	2.38	3.07
Memphis city	457	296	50.0	220	48.2	60	58.3	161	141	69	2.44	3.09
Macomb County (part)	317	210	51.0	158	50.0	40	57.5	107	90	37	2.50	3.10
St. Clair County (part)	140	86	47.7	62	43.5	20	60.0	54	51	32	2.30	3.05
Mendon village, St. Joseph County	334	245	53.1	193	48.7	39	69.2	89	72	29	2.75	3.23
Mendon township, St. Joseph County	1 062	787	43.8	657	39.7	87	64.4	275	227	99	2.60	3.01
Menominee city, Menominee County	4 063	2 443	46.4	1 770	38.9	502	67.9	1 620	1 434	609	2.22	2.86
Menominee township, Menominee County	1 570	1 170	40.3	1 040	38.4	72	51.4	400	324	146	2.49	2.87
Mentor township, Cheboygan County	317	235	34.0	200	32.5	20	35.0	82	73	33	2.46	2.86
Mentor township, Oscoda County	553	375	32.0	309	25.2	49	63.3	178	153	65	2.21	2.65
Meridian charter township, Ingham County	16 414	9 783	50.7	8 027	48.0	1 338	66.3	6 631	4 779	1 123	2.36	2.99
Merrill township, Newaygo County	262	163	36.2	123	29.3	28	60.7	99	89	40	2.25	2.85
Merrill village, Saginaw County	300	210	51.4	165	46.1	33	63.6	90	75	33	2.57	3.03
Merritt township, Bay County	530	414	41.1	365	40.3	29	37.9	116	100	57	2.66	3.03
Mesick village, Wexford County	159	114	61.4	78	53.8	25	88.0	45	37	23	2.81	3.28
Metamora village, Lapeer County	188	137	45.3	114	43.9	18	50.0	51	37	12	2.70	3.14
Metamora township, Lapeer County	1 533	1 214	43.7	1 051	42.4	113	49.6	319	259	65	2.72	3.06
Metz township, Presque Isle County	134	93	43.0	83	41.0	4	50.0	41	37	20	2.46	3.03
Meyer township, Menominee County	440	285	44.9	234	41.9	32	71.9	155	135	78	2.35	2.96
Michiana village, Berrien County	108	60	13.3	47	17.0	8	-	48	37	10	1.85	2.33

Table 8. **Households and Families: 2000**—Con.

[For information on confidentiality protection, nonsampling error, and definitions, see text]

State County Place and County Subdivision	Total households	Family households: Total: Number	Family households: Total: Percent with own children under 18 years	Family households: Married-couple family: Number	Family households: Married-couple family: Percent with own children under 18 years	Family households: Female householder, no husband present: Number	Family households: Female householder, no husband present: Percent with own children under 18 years	Nonfamily households: Total	Nonfamily households: Householder living alone: Total	Nonfamily households: Householder living alone: 65 years and over	Average size: Households	Average size: Families
PLACE AND COUNTY SUBDIVISION—Con.												
Michigamme CDP, Marquette County	138	95	28.4	83	22.9	9	66.7	43	39	17	2.08	2.45
Michigamme township, Marquette County	180	127	27.6	110	20.9	11	72.7	53	48	22	2.09	2.43
Michigan Center CDP, Jackson County	1 856	1 309	41.4	1 023	38.5	185	51.4	547	443	188	2.49	2.94
Middle Branch township, Osceola County	344	250	42.8	206	37.4	27	59.3	94	80	39	2.48	2.89
Middlebury township, Shiawassee County	565	431	45.9	361	41.6	43	67.4	134	109	36	2.64	3.01
Middletown CDP, Shiawassee County	374	264	46.6	212	42.0	40	67.5	110	84	30	2.58	3.02
Middleville village, Barry County	998	712	59.4	525	54.5	127	75.6	286	245	100	2.72	3.28
Midland city	16 743	10 996	50.5	9 111	47.3	1 459	67.8	5 747	4 781	1 902	2.42	3.00
Bay County (part)	95	57	50.9	28	42.9	17	47.1	38	31	4	2.34	2.89
Midland County (part)	16 648	10 939	50.5	9 083	47.3	1 442	68.0	5 709	4 750	1 898	2.42	3.00
Midland township, Midland County	847	651	52.2	544	48.9	71	70.4	196	161	56	2.71	3.08
Mikado township, Alcona County	397	297	37.4	255	34.1	17	64.7	100	81	38	2.60	2.97
Milan township, Monroe County	610	490	40.2	430	40.5	41	41.5	120	100	38	2.74	3.08
Milan city	1 923	1 271	55.5	945	51.0	260	65.8	652	538	195	2.48	3.04
Monroe County (part)	684	457	62.4	298	55.7	134	73.1	227	185	63	2.50	3.05
Washtenaw County (part)	1 239	814	51.6	647	48.8	126	57.9	425	353	132	2.46	3.04
Milford village, Oakland County	2 427	1 707	54.4	1 334	50.5	308	71.1	720	625	215	2.55	3.09
Milford township, Oakland County	5 470	4 260	51.7	3 562	49.7	532	63.5	1 210	1 004	325	2.76	3.15
Millbrook township, Mecosta County	407	312	45.5	254	42.9	36	58.3	95	79	36	2.63	2.96
Millen township, Alcona County	202	140	29.3	122	22.1	8	62.5	62	56	28	2.24	2.65
Millersburg village, Presque Isle County	94	72	45.8	57	38.6	11	72.7	22	20	11	2.72	3.17
Millington village, Tuscola County	446	307	51.5	220	43.2	75	73.3	139	122	60	2.51	3.05
Millington township, Tuscola County	1 609	1 276	44.7	1 065	41.0	154	63.6	333	280	126	2.75	3.11
Mills township, Midland County	659	514	50.4	432	48.8	48	50.0	145	111	34	2.83	3.20
Mills township, Ogemaw County	1 705	1 159	35.0	887	28.0	184	58.2	546	450	220	2.35	2.79
Milton township, Antrim County	850	652	35.6	578	32.7	52	61.5	198	172	77	2.42	2.77
Milton township, Cass County	940	783	41.8	694	40.8	61	55.7	157	122	59	2.81	3.04
Minden township, Sanilac County	237	167	46.7	128	44.5	31	54.8	70	62	35	2.59	3.10
Minden City village, Sanilac County	96	67	44.8	46	41.3	17	52.9	29	26	16	2.52	2.91
Mineral Hills village, Iron County	90	58	51.7	42	35.7	10	100.0	32	31	17	2.38	2.95
Mio CDP, Oscoda County	826	538	46.5	408	39.2	95	69.5	288	235	111	2.44	2.99
Mitchell township, Alcona County	193	123	18.7	110	16.4	10	30.0	70	59	32	2.05	2.54
Moffatt township, Arenac County	484	327	35.5	282	31.2	32	59.4	157	137	71	2.27	2.75
Moltke township, Presque Isle County	138	100	38.0	89	39.3	6	50.0	38	35	18	2.55	3.02
Monitor township, Bay County	3 975	2 950	37.3	2 581	35.5	266	50.4	1 025	911	434	2.47	2.91
Monroe city, Monroe County	8 594	5 586	51.6	4 009	47.3	1 226	64.3	3 008	2 635	1 093	2.47	3.10
Monroe charter township, Monroe County	5 312	3 687	48.3	2 785	44.5	655	63.8	1 625	1 417	581	2.50	3.02
Monroe township, Newaygo County	133	94	39.4	80	32.5	7	71.4	39	31	14	2.44	2.87
Montague city, Muskegon County	990	667	47.7	510	42.4	124	68.5	323	280	116	2.43	2.97
Montague township, Muskegon County	601	456	45.2	383	41.0	51	62.7	145	114	54	2.67	3.05
Montcalm township, Montcalm County	1 154	887	47.6	722	44.2	108	61.1	267	204	68	2.75	3.08
Monterey township, Allegan County	707	559	54.9	468	52.6	56	76.8	148	118	44	2.92	3.28
Montgomery village, Hillsdale County	137	99	55.6	73	47.9	14	78.6	38	34	17	2.72	3.09
Montmorency township, Montmorency County	533	385	28.1	340	25.6	30	50.0	148	129	76	2.26	2.63
Montrose city, Genesee County	625	430	51.4	322	44.4	86	72.1	195	169	82	2.56	3.09
Montrose township, Genesee County	2 089	1 733	50.1	1 404	46.2	227	65.6	356	278	110	2.95	3.19
Moore township, Sanilac County	442	340	49.4	292	47.9	28	67.9	102	81	44	2.82	3.20
Moorland township, Muskegon County	539	439	52.4	374	51.1	38	65.8	100	78	41	2.98	3.30
Moran township, Mackinac County	454	310	41.6	254	38.6	35	54.3	144	118	48	2.37	2.82
Morenci city, Lenawee County	877	645	53.5	497	48.9	99	65.7	232	197	112	2.68	3.11
Morley village, Mecosta County	194	120	56.7	83	50.6	27	66.7	74	60	29	2.55	3.16
Morrice village, Shiawassee County	316	233	57.5	176	52.8	37	67.6	83	61	20	2.79	3.20
Morton township, Mecosta County	1 618	1 216	23.0	1 067	17.2	95	64.2	402	349	193	2.22	2.50
Moscow township, Hillsdale County	522	411	46.0	353	44.5	33	57.6	111	91	39	2.76	3.10
Mottville township, St. Joseph County	570	422	44.1	347	39.8	44	59.1	148	111	36	2.63	3.00
Mount Clemens city, Macomb County	7 073	3 852	45.4	2 492	40.3	1 042	58.6	3 221	2 774	935	2.21	2.99
Mount Forest township, Bay County	523	403	43.2	352	43.2	33	42.4	120	98	35	2.69	3.09
Mount Haley township, Midland County	616	468	45.9	411	44.3	34	52.9	148	118	33	2.69	3.09
Mount Morris city, Genesee County	1 312	827	55.6	543	51.6	226	62.8	485	400	138	2.43	3.04
Mount Morris township, Genesee County	8 815	6 359	48.8	3 847	39.4	2 024	65.9	2 456	2 071	746	2.68	3.13
Mount Pleasant city, Isabella County	8 449	3 130	50.9	2 186	44.8	715	69.1	5 319	2 504	743	2.38	2.88
Mueller township, Schoolcraft County	102	84	23.8	77	23.4	4	25.0	18	15	12	2.40	2.62
Muir village, Ionia County	246	172	57.0	110	46.4	44	75.0	74	63	26	2.58	2.99
Mullett township, Cheboygan County	545	377	38.7	324	35.5	31	54.8	168	151	77	2.35	2.84
Mulliken village, Eaton County	195	152	52.6	125	48.0	20	75.0	43	30	11	2.83	3.13
Mundy township, Genesee County	4 876	3 583	40.5	3 024	38.0	402	52.2	1 293	1 086	397	2.49	2.91
Munising city, Alger County	1 115	655	41.5	499	34.5	114	64.0	460	405	217	2.17	2.82
Munising township, Alger County	828	669	45.9	580	43.3	53	58.5	159	120	48	2.74	3.02
Munro township, Cheboygan County	270	206	36.4	180	33.3	20	50.0	64	53	25	2.47	2.83
Muskegon city, Muskegon County	14 569	8 535	53.1	4 836	43.5	2 941	68.1	6 034	5 011	1 880	2.42	3.13
Muskegon township, Muskegon County	6 581	4 773	53.3	3 497	47.8	968	70.0	1 808	1 528	766	2.64	3.11
Muskegon Heights city, Muskegon County	4 507	2 970	55.9	1 126	40.2	1 585	67.8	1 537	1 298	436	2.66	3.28
Mussey township, St. Clair County	1 284	1 005	54.0	822	52.2	118	64.4	279	239	106	2.91	3.33
Nadeau township, Menominee County	480	315	44.8	255	42.7	39	61.5	165	151	74	2.41	3.03
Nahma township, Delta County	221	154	28.6	141	26.2	8	50.0	67	60	36	2.26	2.73
Napoleon CDP, Jackson County	473	340	51.8	238	43.3	64	67.2	133	115	40	2.65	3.05
Napoleon township, Jackson County	2 592	1 939	47.3	1 563	43.7	250	62.0	653	526	182	2.66	3.04
Nashville village, Barry County	647	447	53.0	327	46.8	97	67.0	200	160	65	2.60	3.12
Negaunee city, Marquette County	1 946	1 219	43.7	961	40.1	176	58.5	727	642	324	2.30	2.93
Negaunee township, Marquette County	1 031	796	45.2	698	44.6	62	51.6	235	196	60	2.63	3.02
Nelson township, Kent County	1 427	1 117	54.0	944	51.4	106	72.6	310	255	87	2.91	3.28
Nester township, Roscommon County	119	91	18.7	85	18.8	3	-	28	27	8	2.21	2.55
Newark township, Gratiot County	399	314	45.9	271	44.3	24	54.2	85	73	30	2.78	3.12
Newaygo city, Newaygo County	620	450	57.3	315	49.8	111	74.8	170	147	48	2.69	3.16

U.S. Census Bureau, Census 2000

Table 8. **Households and Families: 2000**—Con.

[For information on confidentiality protection, nonsampling error, and definitions, see text]

State County Place and County Subdivision	Total households	Family households: Total: Number	Family households: Total: Percent with own children under 18 years	Family households: Married-couple family: Number	Family households: Married-couple family: Percent with own children under 18 years	Family households: Female householder, no husband present: Number	Family households: Female householder, no husband present: Percent with own children under 18 years	Nonfamily households: Total	Nonfamily households: Householder living alone: Total	Nonfamily households: Householder living alone: 65 years and over	Average size: Households	Average size: Families
PLACE AND COUNTY SUBDIVISION—Con.												
New Baltimore city, Macomb County	2 942	1 995	48.8	1 655	47.9	240	55.4	947	807	306	2.48	3.05
Newberg township, Cass County	648	459	41.6	387	41.1	40	45.0	189	151	68	2.63	3.14
Newberry village, Luce County	717	456	51.3	335	44.2	89	69.7	261	233	129	2.36	2.95
New Buffalo city, Berrien County	947	603	38.5	472	33.9	88	56.8	344	292	127	2.32	2.89
New Buffalo township, Berrien County	1 093	718	30.6	610	28.5	74	40.5	375	319	140	2.23	2.74
New Era village, Oceana County	162	132	46.2	116	46.6	12	50.0	30	27	17	2.81	3.20
Newfield township, Oceana County	949	693	47.0	569	44.3	86	57.0	256	213	99	2.62	3.07
New Haven township, Gratiot County	351	270	50.4	244	49.6	16	50.0	81	66	24	2.82	3.23
New Haven village, Macomb County	1 064	785	60.4	497	56.7	215	67.9	279	220	58	2.84	3.24
New Haven township, Shiawassee County	484	387	42.6	349	42.1	24	50.0	97	80	38	2.67	3.01
Newkirk township, Lake County	302	199	39.2	160	33.8	29	69.0	103	91	43	2.38	2.90
New Lothrop village, Shiawassee County	232	166	54.2	138	48.6	26	80.8	66	59	18	2.60	3.12
Newton township, Calhoun County	1 017	769	36.5	686	34.4	54	63.0	248	226	106	2.45	2.84
Newton township, Mackinac County	170	109	24.8	98	22.4	9	55.6	61	49	20	2.09	2.53
Niles city	5 096	3 051	51.5	2 000	44.7	829	66.3	2 045	1 746	704	2.35	3.02
Berrien County (part)	5 094	3 050	51.5	1 999	44.7	829	66.3	2 044	1 745	703	2.35	3.02
Cass County (part)	2	1	-	1	-	-	(X)	1	1	1	2.50	4.00
Niles township, Berrien County	5 252	3 745	42.6	2 913	38.2	607	59.0	1 507	1 226	545	2.52	2.95
Noble township, Branch County	170	146	44.5	120	42.5	13	61.5	24	20	10	3.05	3.30
Norman township, Manistee County	681	494	36.6	409	30.8	52	67.3	187	151	61	2.46	2.82
North Adams village, Hillsdale County	204	144	45.1	116	42.2	14	57.1	60	53	20	2.52	3.01
North Allis township, Presque Isle County	258	176	40.3	148	36.5	19	63.2	82	70	40	2.40	2.90
North Branch village, Lapeer County	403	262	53.4	175	46.3	61	62.3	141	132	74	2.54	3.18
North Branch township, Lapeer County	1 189	939	55.0	774	52.7	109	61.5	250	221	107	2.99	3.39
Northfield township, Washtenaw County	3 154	2 237	48.8	1 834	47.0	276	58.0	917	679	115	2.57	3.02
North Muskegon city, Muskegon County	1 610	1 135	45.0	936	41.1	143	60.8	475	431	219	2.41	2.92
North Plains township, Ionia County	471	359	46.0	284	43.3	44	50.0	112	81	29	2.83	3.20
Northport village, Leelanau County	272	175	33.7	142	26.1	25	60.0	97	88	41	2.18	2.69
North Shade township, Gratiot County	237	197	48.7	176	48.3	17	47.1	40	31	13	2.98	3.28
North Star township, Gratiot County	369	290	37.9	248	34.3	23	65.2	79	67	30	2.64	2.95
Northview CDP, Kent County	5 673	3 943	52.1	3 202	48.7	573	70.0	1 730	1 463	420	2.59	3.15
Northville city	2 720	1 796	45.2	1 585	44.5	159	54.7	924	821	264	2.36	2.97
Oakland County (part)	1 303	974	47.1	862	46.5	86	57.0	329	298	100	2.57	3.05
Wayne County (part)	1 417	822	42.9	723	42.0	73	52.1	595	523	164	2.17	2.88
Northville township, Wayne County	8 119	5 573	41.7	4 911	40.9	510	51.4	2 546	2 146	730	2.39	2.93
Norton Shores city, Muskegon County	8 996	6 399	43.2	5 400	40.7	730	55.5	2 597	2 236	1 052	2.48	2.97
Norvell township, Jackson County	1 135	832	40.6	725	38.6	65	53.8	303	252	93	2.56	3.00
Norway city, Dickinson County	1 288	813	47.5	632	42.6	131	62.6	475	425	230	2.30	2.91
Norway township, Dickinson County	630	469	47.1	400	44.3	44	61.4	161	139	67	2.58	3.01
Norwich township, Missaukee County	258	186	40.3	156	37.2	14	64.3	72	64	26	2.50	2.96
Norwich township, Newaygo County	191	158	41.1	129	38.0	19	52.6	33	23	10	2.92	3.10
Norwood township, Charlevoix County	283	214	39.3	192	37.0	10	80.0	69	61	30	2.49	2.85
Nottawa township, Isabella County	846	620	50.3	529	47.4	56	66.1	226	184	62	2.69	3.15
Nottawa township, St. Joseph County	1 325	1 004	48.3	830	43.5	124	71.8	321	268	116	2.83	3.26
Novesta township, Tuscola County	568	444	47.5	363	45.7	61	55.7	124	104	47	2.82	3.18
Novi city, Oakland County	18 726	12 324	55.2	10 525	55.2	1 333	57.8	6 402	5 267	1 110	2.52	3.17
Novi township, Oakland County	66	59	47.5	58	48.3	1	-	7	7	4	2.92	3.15
Nunda township, Cheboygan County	370	257	42.0	202	38.1	37	54.1	113	94	33	2.49	2.96
Oakfield township, Kent County	1 814	1 440	47.1	1 237	44.0	107	63.6	374	287	77	2.78	3.09
Oakland charter township, Oakland County	4 341	3 773	52.0	3 480	51.6	205	60.0	568	488	138	3.01	3.26
Oakley village, Saginaw County	136	86	50.0	70	48.6	11	45.5	50	38	18	2.49	3.13
Oak Park city, Oakland County	11 104	7 596	50.3	4 886	49.7	2 164	53.4	3 508	2 952	1 158	2.68	3.29
Oceola township, Livingston County	2 756	2 356	56.0	2 103	55.3	177	66.7	400	313	78	3.02	3.28
Ocqueoc township, Presque Isle County	280	199	27.6	169	24.3	26	42.3	81	71	35	2.18	2.55
Odessa township, Ionia County	1 492	1 097	52.9	862	49.2	166	63.3	395	338	153	2.70	3.14
Ogden township, Lenawee County	381	308	43.2	272	41.9	20	60.0	73	66	28	2.79	3.12
Ogemaw township, Ogemaw County	444	330	42.1	290	39.7	25	68.0	114	93	36	2.52	2.91
Okemos CDP, Ingham County	9 194	5 648	51.6	4 813	49.6	618	67.6	3 546	2 385	433	2.44	3.04
Olive township, Clinton County	826	670	42.7	593	43.5	47	31.9	156	134	56	2.81	3.15
Olive township, Ottawa County	1 370	1 137	59.4	977	57.6	101	72.3	233	185	47	3.20	3.47
Oliver township, Huron County	644	456	47.1	362	41.4	69	72.5	188	166	86	2.48	2.97
Oliver township, Kalkaska County	113	83	31.3	73	27.4	9	55.6	30	25	7	2.33	2.69
Olivet city, Eaton County	474	294	63.3	190	55.3	80	81.3	180	133	31	2.58	3.20
Omer city, Arenac County	143	99	38.4	78	38.5	15	46.7	44	35	19	2.36	2.82
Onaway city, Presque Isle County	448	238	49.6	158	38.6	61	70.5	210	188	112	2.18	2.97
Oneida charter township, Eaton County	1 352	1 051	46.2	948	45.6	68	45.6	301	256	147	2.74	3.13
Onekama village, Manistee County	239	153	34.6	117	24.8	29	65.5	86	82	41	2.11	2.66
Onekama township, Manistee County	603	414	34.1	347	29.1	48	64.6	189	171	94	2.22	2.69
Onondaga township, Ingham County	993	802	52.4	679	49.5	81	69.1	191	150	45	2.91	3.20
Onota township, Alger County	146	100	26.0	93	23.7	4	50.0	46	36	13	2.12	2.50
Onsted village, Lenawee County	321	228	53.9	173	48.6	42	78.6	93	85	45	2.53	3.09
Ontonagon village, Ontonagon County	768	450	41.6	348	36.8	66	57.6	318	291	152	2.11	2.76
Ontonagon township, Ontonagon County	1 281	809	40.8	665	36.2	91	61.5	472	426	209	2.19	2.76
Ontwa township, Cass County	2 392	1 685	43.5	1 343	38.7	220	59.5	707	578	237	2.45	2.88
Orange township, Ionia County	375	294	47.3	253	45.8	21	52.4	81	68	28	2.77	3.18
Orange township, Kalkaska County	411	313	54.0	246	52.0	40	75.0	98	72	25	2.86	3.22
Orangeville township, Barry County	1 253	953	43.0	824	40.9	80	53.8	300	236	94	2.64	3.00
Orchard Lake Village city, Oakland County	750	649	46.5	598	46.7	29	55.2	101	72	21	2.95	3.18
Oregon township, Lapeer County	2 086	1 753	49.4	1 537	48.0	135	54.8	333	281	69	2.95	3.23
Orient township, Osceola County	318	235	35.7	195	31.3	24	54.2	83	69	34	2.51	2.90
Orion township, Oakland County	12 246	8 977	54.1	7 709	53.3	850	61.4	3 269	2 543	489	2.71	3.19
Orleans township, Ionia County	985	744	50.7	588	47.3	83	61.4	241	186	54	2.77	3.11
Oronoko charter township, Berrien County	3 295	2 303	45.5	1 890	44.1	329	56.5	992	780	279	2.62	3.11

Table 8. **Households and Families: 2000**—Con.

[For information on confidentiality protection, nonsampling error, and definitions, see text]

State County Place and County Subdivision	Total households	Family households: Total: Number	Family households: Total: Percent with own children under 18 years	Family households: Married-couple family: Number	Family households: Married-couple family: Percent with own children under 18 years	Family households: Female householder, no husband present: Number	Family households: Female householder, no husband present: Percent with own children under 18 years	Nonfamily households: Total	Nonfamily households: Householder living alone: Total	Nonfamily households: Householder living alone: 65 years and over	Average size: Households	Average size: Families
PLACE AND COUNTY SUBDIVISION—Con.												
Ortonville village, Oakland County	537	400	61.5	302	61.3	79	59.5	137	121	40	2.81	3.29
Osceola township, Houghton County	779	523	42.1	425	37.9	62	58.1	256	208	93	2.44	2.98
Osceola township, Osceola County	401	300	41.0	255	36.9	23	69.6	101	81	33	2.60	2.96
Oscoda CDP, Iosco County	460	261	42.9	211	36.0	36	69.4	199	179	82	2.14	2.80
Oscoda township, Iosco County	3 170	2 066	38.9	1 664	31.2	309	69.9	1 104	949	398	2.28	2.79
Oshtemo township, Kalamazoo County	7 551	4 026	46.2	3 114	41.4	686	65.9	3 525	2 558	659	2.19	2.87
Ossineke CDP, Alpena County	416	306	46.1	244	42.2	46	60.9	110	93	44	2.52	2.90
Ossineke township, Alpena County	675	512	41.4	448	38.4	37	62.2	163	146	73	2.60	3.02
Otisco township, Ionia County	779	604	51.0	520	49.4	53	62.3	175	137	51	2.88	3.28
Otisville village, Genesee County	343	245	53.9	178	47.8	49	65.3	98	82	31	2.57	2.99
Otsego city, Allegan County	1 553	1 063	53.1	770	46.2	222	68.5	490	408	165	2.51	3.00
Otsego township, Allegan County	1 771	1 390	48.4	1 149	45.3	161	64.6	381	307	129	2.73	3.06
Otsego Lake township, Otsego County	1 070	786	36.0	691	32.6	56	57.1	284	236	103	2.37	2.74
Otter Lake village	154	117	43.6	87	36.8	21	66.7	37	27	8	2.84	3.18
Genesee County (part)	17	16	43.8	12	41.7	1	-	1	-	-	3.59	3.56
Lapeer County (part)	137	101	43.6	75	36.0	20	70.0	36	27	8	2.74	3.12
Otto township, Oceana County	247	183	48.6	154	43.5	16	68.8	64	53	16	2.68	3.16
Overisel township, Allegan County	869	731	50.8	675	50.2	30	60.0	138	120	55	2.98	3.30
Ovid township, Branch County	1 026	739	34.9	645	32.1	53	56.6	287	241	103	2.37	2.77
Ovid village	575	401	54.6	294	52.4	85	61.2	174	135	48	2.63	3.13
Clinton County (part)	574	400	54.8	293	52.6	85	61.2	174	135	48	2.63	3.13
Shiawassee County (part)	1	1	-	1	-	-	(X)	-	-	-	2.00	2.00
Ovid township, Clinton County	1 225	927	49.9	749	48.3	131	59.5	298	239	93	2.77	3.19
Owendale village, Huron County	101	69	58.0	51	54.9	11	54.5	32	28	14	2.52	3.13
Owosso city, Shiawassee County	6 340	4 074	52.1	2 850	46.6	924	65.0	2 266	1 890	802	2.45	3.03
Owosso township, Shiawassee County	1 816	1 334	42.6	1 139	39.8	133	54.9	482	416	217	2.56	2.99
Oxford village, Oakland County	1 402	918	54.4	748	51.5	132	70.5	484	415	101	2.51	3.15
Oxford charter township, Oakland County	5 787	4 317	54.4	3 631	53.2	511	63.2	1 470	1 197	367	2.75	3.21
Palmer CDP, Marquette County	177	109	44.0	87	37.9	17	70.6	68	63	25	2.29	2.99
Palmyra township, Lenawee County	793	619	44.1	516	40.9	63	65.1	174	146	69	2.70	3.04
Paradise township, Grand Traverse County	1 374	1 083	58.0	863	54.2	152	73.0	291	219	75	3.01	3.32
Parchment city, Kalamazoo County	822	532	52.6	373	44.8	132	71.2	290	258	81	2.34	2.94
Paris township, Huron County	204	139	51.8	122	53.3	8	50.0	65	61	32	2.73	3.45
Park township, Ottawa County	6 113	4 953	51.6	4 475	50.1	349	65.0	1 160	953	253	2.87	3.22
Park township, St. Joseph County	996	770	40.1	656	37.0	74	56.8	226	181	73	2.63	2.95
Parma village, Jackson County	310	233	57.5	182	53.3	37	70.3	77	65	22	2.86	3.32
Parma township, Jackson County	943	742	47.6	608	45.2	94	55.3	201	159	56	2.82	3.17
Pavilion township, Kalamazoo County	2 114	1 644	49.6	1 340	46.6	212	63.2	470	361	103	2.75	3.08
Paw Paw village, Van Buren County	1 417	856	49.2	584	41.3	211	67.3	561	464	174	2.27	2.86
Paw Paw township, Van Buren County	2 771	1 899	47.8	1 457	43.1	332	63.0	872	720	265	2.49	2.98
Paw Paw Lake CDP, Berrien County	1 655	1 129	39.9	898	35.2	184	59.8	526	458	191	2.34	2.83
Peacock township, Lake County	220	144	15.3	129	14.0	10	20.0	76	61	22	2.02	2.40
Peaine township, Charlevoix County	120	72	22.2	60	18.3	9	33.3	48	41	8	2.03	2.58
Pearl Beach CDP, St. Clair County	1 395	980	28.6	877	27.8	60	33.3	415	346	155	2.31	2.76
Peck village, Sanilac County	239	162	48.1	124	46.0	29	69.0	77	69	31	2.46	3.04
Pellston village, Emmet County	260	200	56.5	156	53.8	29	62.1	60	44	15	2.97	3.33
Peninsula township, Grand Traverse County	2 131	1 626	36.0	1 501	34.8	101	52.5	505	438	223	2.45	2.84
Penn township, Cass County	747	560	35.9	450	30.7	72	56.9	187	159	64	2.54	2.91
Pennfield charter township, Calhoun County	3 532	2 469	45.1	2 010	41.5	333	59.8	1 063	900	321	2.52	3.01
Pentland township, Luce County	693	516	44.0	432	39.1	58	63.8	177	152	67	2.55	2.95
Pentwater village, Oceana County	463	302	27.2	252	21.0	37	62.2	161	145	69	2.06	2.51
Pentwater township, Oceana County	712	481	28.1	416	23.1	48	64.6	231	209	101	2.12	2.56
Pere Marquette charter township, Mason County	858	666	41.0	571	38.0	62	58.1	192	163	80	2.60	2.96
Perrinton village, Gratiot County	166	114	45.6	87	43.7	20	50.0	52	46	25	2.64	3.20
Perry city, Shiawassee County	748	563	56.0	421	52.3	106	66.0	185	162	59	2.73	3.16
Perry township, Shiawassee County	1 568	1 222	53.8	970	49.7	169	70.4	346	265	86	2.83	3.16
Petersburg city, Monroe County	423	308	53.6	247	48.6	41	75.6	115	100	42	2.74	3.23
Petoskey city, Emmet County	2 700	1 448	51.3	1 075	44.7	296	72.3	1 252	1 063	394	2.14	2.89
Pewamo village, Ionia County	197	144	52.1	125	50.4	11	63.6	53	49	23	2.84	3.44
Pickford township, Chippewa County	607	475	39.2	430	37.7	29	55.2	132	108	49	2.61	2.97
Pierson village, Montcalm County	62	47	55.3	37	54.1	4	50.0	15	10	6	2.98	3.38
Pierson township, Montcalm County	1 015	796	52.0	691	49.1	60	71.7	219	172	58	2.82	3.18
Pigeon village, Huron County	496	333	41.1	284	37.7	30	56.7	163	143	84	2.33	2.84
Pinckney village, Livingston County	731	573	62.1	458	61.1	87	65.5	158	122	47	2.90	3.28
Pinconning city, Bay County	609	356	50.3	239	42.7	91	63.7	253	219	120	2.26	2.93
Pinconning township, Bay County	983	757	42.3	641	41.0	70	50.0	226	190	85	2.65	3.04
Pine township, Montcalm County	610	466	44.2	412	42.2	27	48.1	144	120	40	2.71	3.05
Pine Grove township, Van Buren County	1 018	779	43.6	650	40.2	68	61.8	239	184	74	2.72	3.08
Pine River township, Gratiot County	912	704	43.2	603	39.6	69	56.5	208	175	80	2.61	2.96
Pinora township, Lake County	253	181	42.5	149	39.6	18	38.9	72	54	23	2.54	2.93
Pioneer township, Missaukee County	184	138	39.9	121	36.4	8	50.0	46	35	17	2.49	2.81
Pipestone township, Berrien County	842	662	43.5	541	40.9	81	58.0	180	158	70	2.72	3.05
Pittsfield charter township, Washtenaw County	11 817	6 959	53.5	5 728	52.8	858	63.3	4 858	3 524	479	2.42	3.11
Pittsford township, Hillsdale County	574	455	45.9	402	45.0	36	55.6	119	103	44	2.75	3.09
Plainfield township, Iosco County	1 897	1 292	31.4	1 092	25.5	133	66.2	605	531	282	2.26	2.71
Plainfield township, Kent County	11 038	8 165	53.9	6 874	51.7	965	69.1	2 873	2 396	743	2.73	3.22
Plainwell city, Allegan County	1 506	1 018	52.8	764	47.4	198	71.2	488	403	150	2.48	3.01
Platte township, Benzie County	151	109	33.0	92	28.3	9	66.7	42	37	11	2.26	2.66
Pleasanton township, Manistee County	344	249	32.5	206	27.2	27	63.0	95	80	45	2.35	2.72
Pleasant Plains township, Lake County	657	394	41.1	273	31.1	92	68.5	263	224	115	2.30	2.92
Pleasant Ridge city, Oakland County	1 110	713	45.3	616	44.2	78	55.1	397	290	93	2.33	2.87
Pleasantview township, Emmet County	313	224	50.0	195	45.6	21	81.0	89	70	14	2.58	3.04
Plymouth city, Wayne County	4 322	2 276	42.1	1 835	41.2	323	50.8	2 046	1 792	574	2.04	2.81

Table 8. **Households and Families: 2000**—Con.

[For information on confidentiality protection, nonsampling error, and definitions, see text]

State County Place and County Subdivision	Total households	Family households: Total: Number	Family households: Total: Percent with own children under 18 years	Family households: Married-couple family: Number	Family households: Married-couple family: Percent with own children under 18 years	Family households: Female householder, no husband present: Number	Family households: Female householder, no husband present: Percent with own children under 18 years	Nonfamily households: Total	Nonfamily households: Householder living alone: Total	Nonfamily households: Householder living alone: 65 years and over	Average size: Households	Average size: Families
PLACE AND COUNTY SUBDIVISION—Con.												
Plymouth township, Wayne County	10 757	7 684	42.9	6 791	42.5	655	48.1	3 073	2 659	994	2.49	3.01
Plymouth Township CDP, Wayne County	10 757	7 684	42.9	6 791	42.5	655	48.1	3 073	2 659	994	2.49	3.01
Pointe Aux Barques township, Huron County	5	2	100.0	1	100.0	1	100.0	3	3	2	2.00	3.00
Pokagon township, Cass County	818	631	39.3	516	37.8	79	46.8	187	156	76	2.59	2.93
Polkton township, Ottawa County	759	631	47.4	571	46.9	34	58.8	128	110	35	3.00	3.29
Pontiac city, Oakland County	24 234	15 276	53.8	7 624	47.2	6 101	63.3	8 958	7 133	1 934	2.68	3.32
Portage township, Houghton County	1 257	804	43.9	671	41.6	79	57.0	453	338	123	2.49	3.04
Portage city, Kalamazoo County	18 138	12 139	51.0	9 863	47.4	1 766	67.7	5 999	4 927	1 526	2.45	3.01
Portage township, Mackinac County	462	313	26.5	279	23.3	22	45.5	149	130	62	2.16	2.61
Port Austin village, Huron County	370	206	29.6	166	24.1	33	48.5	164	153	79	1.94	2.58
Port Austin township, Huron County	760	471	28.9	400	25.5	54	46.3	289	269	142	2.07	2.63
Porter township, Cass County	1 523	1 135	38.6	959	33.7	92	67.4	388	311	109	2.49	2.86
Porter township, Midland County	460	361	49.9	319	47.0	26	69.2	99	83	29	2.75	3.09
Porter township, Van Buren County	935	695	43.5	598	41.3	55	54.5	240	197	67	2.57	2.99
Port Hope village, Huron County	132	95	33.7	81	27.2	10	70.0	37	34	23	2.32	2.67
Port Huron city, St. Clair County	12 961	8 044	52.2	5 164	44.1	2 263	69.0	4 917	4 131	1 714	2.43	3.04
Port Huron township, St. Clair County	3 310	2 444	46.3	1 926	42.4	386	62.2	866	681	242	2.58	2.97
Portland city, Ionia County	1 507	1 055	51.7	824	46.2	180	72.2	452	405	190	2.51	3.05
Portland township, Ionia County	828	679	52.4	603	51.2	44	56.8	149	119	41	2.97	3.29
Port Sanilac village, Sanilac County	319	176	37.5	142	32.4	29	55.2	143	134	85	2.03	2.77
Port Sheldon township, Ottawa County	1 574	1 273	50.4	1 129	47.2	93	75.3	301	228	48	2.85	3.16
Portsmouth township, Bay County	1 408	1 056	39.8	885	37.3	119	52.1	352	317	136	2.56	2.99
Posen village, Presque Isle County	126	74	43.2	55	36.4	10	70.0	52	46	31	2.24	2.92
Posen township, Presque Isle County	387	261	42.9	224	41.1	22	54.5	126	112	59	2.45	3.05
Potterville city, Eaton County	802	573	61.6	404	55.7	139	76.3	229	184	39	2.70	3.18
Powell township, Marquette County	333	228	30.7	195	26.2	15	53.3	105	93	38	2.17	2.61
Powers village, Menominee County	124	59	30.5	50	24.0	7	57.1	65	56	35	2.08	2.85
Prairie Ronde township, Kalamazoo County	707	602	54.0	555	53.0	33	63.6	105	88	24	2.95	3.21
Prairieville township, Barry County	1 223	922	40.7	802	37.5	82	58.5	301	229	82	2.59	2.93
Prescott village, Ogemaw County	111	75	45.3	61	47.5	13	38.5	36	32	15	2.58	3.19
Presque Isle township, Presque Isle County	748	559	27.9	529	26.3	18	61.1	189	170	65	2.26	2.63
Prudenville CDP, Roscommon County	818	542	27.5	452	19.9	62	66.1	276	246	138	2.12	2.58
Pulaski township, Jackson County	700	547	45.3	458	42.6	46	50.0	153	125	42	2.75	3.08
Pulawski township, Presque Isle County	144	108	40.7	100	40.0	6	66.7	36	30	18	2.58	3.04
Putnam township, Livingston County	2 626	2 087	49.9	1 788	48.7	199	57.8	539	405	117	2.84	3.18
Quincy village, Branch County	640	436	61.0	288	53.5	111	76.6	204	168	52	2.61	3.10
Quincy township, Branch County	1 617	1 159	52.1	904	47.1	175	70.9	458	372	132	2.71	3.18
Quincy township, Houghton County	105	63	33.3	54	29.6	5	80.0	42	37	14	2.30	2.92
Quinnesec CDP, Dickinson County	436	356	46.9	308	44.2	28	64.3	80	63	33	2.71	2.98
Raber township, Chippewa County	310	209	28.2	177	26.0	22	36.4	101	95	46	2.16	2.63
Raisin township, Lenawee County	2 265	1 846	49.2	1 619	47.6	160	61.3	419	343	122	2.85	3.17
Raisinville township, Monroe County	1 691	1 424	43.7	1 253	42.7	114	52.6	267	228	101	2.88	3.16
Ransom township, Hillsdale County	324	257	50.6	222	49.5	18	61.1	67	58	21	2.97	3.34
Rapid River township, Kalkaska County	368	269	51.7	217	48.4	34	64.7	99	77	18	2.69	3.15
Ravenna village, Muskegon County	437	341	51.6	285	51.9	38	44.7	96	83	44	2.76	3.16
Ravenna township, Muskegon County	1 004	797	49.3	668	47.2	88	59.1	207	176	82	2.84	3.21
Ray township, Macomb County	1 305	1 062	45.3	953	45.4	62	40.3	243	207	68	2.84	3.17
Reading city, Hillsdale County	407	294	60.5	209	54.1	63	76.2	113	97	49	2.79	3.25
Reading township, Hillsdale County	711	525	40.2	463	38.4	38	50.0	186	155	56	2.47	2.89
Readmond township, Emmet County	198	149	37.6	133	34.6	10	50.0	49	41	7	2.49	2.85
Redding township, Clare County	219	153	37.3	117	28.2	15	73.3	66	54	24	2.40	2.79
Redford CDP, Wayne County	20 182	13 589	47.2	10 172	47.4	2 435	48.0	6 593	5 514	2 342	2.54	3.12
Redford township, Wayne County	20 182	13 589	47.2	10 172	47.4	2 435	48.0	6 593	5 514	2 342	2.54	3.12
Reed City city, Osceola County	999	609	51.2	402	41.8	164	72.0	390	334	144	2.30	2.93
Reeder township, Missaukee County	394	321	48.3	280	44.3	23	73.9	73	57	21	2.82	3.08
Reese village, Tuscola County	591	398	42.0	323	38.4	58	60.3	193	176	75	2.33	2.86
Reno township, Iosco County	248	181	33.7	156	28.2	19	63.2	67	48	15	2.65	2.99
Republic CDP, Marquette County	276	188	38.8	145	33.1	28	53.6	88	83	48	2.22	2.67
Republic township, Marquette County	493	347	31.4	287	27.5	36	50.0	146	127	63	2.23	2.63
Resort township, Emmet County	894	722	45.6	625	43.4	72	62.5	172	143	50	2.77	3.09
Reynolds township, Montcalm County	1 534	1 143	51.4	901	47.2	171	63.2	391	317	127	2.79	3.17
Rich township, Lapeer County	489	397	44.8	343	43.7	27	44.4	92	75	28	2.87	3.17
Richfield township, Genesee County	2 967	2 358	46.2	1 940	43.9	289	57.8	609	488	153	2.75	3.07
Richfield township, Roscommon County	1 896	1 240	30.2	1 004	25.5	172	49.4	656	571	301	2.18	2.65
Richland village, Kalamazoo County	258	170	44.7	141	41.1	21	52.4	88	76	37	2.30	2.84
Richland township, Kalamazoo County	2 394	1 899	48.7	1 603	45.1	210	70.5	495	402	137	2.71	3.04
Richland township, Missaukee County	486	393	56.5	358	55.6	22	68.2	93	76	23	2.97	3.34
Richland township, Montcalm County	1 052	792	49.2	637	45.1	95	66.3	260	210	86	2.71	3.08
Richland township, Ogemaw County	379	281	34.5	225	31.6	38	50.0	98	87	52	2.52	2.93
Richland township, Saginaw County	1 567	1 221	47.6	1 000	45.0	159	62.9	346	301	122	2.72	3.10
Richmond city	1 977	1 332	47.4	1 050	43.3	199	62.8	645	550	218	2.45	2.99
Macomb County (part)	1 976	1 332	47.4	1 050	43.3	199	62.8	644	549	218	2.45	2.99
St. Clair County (part)	1	-	(X)	-	(X)	-	(X)	1	1	-	1.00	-
Richmond township, Macomb County	1 020	869	49.7	781	50.2	57	43.9	151	118	38	3.14	3.39
Richmond township, Marquette County	393	262	44.3	216	38.4	33	72.7	131	115	46	2.37	2.92
Richmond township, Osceola County	626	480	42.1	402	39.6	56	55.4	146	113	52	2.69	3.05
Ridgeway township, Lenawee County	576	449	49.0	372	47.8	52	51.9	127	106	49	2.74	3.14
Riga township, Lenawee County	514	404	44.1	353	44.8	28	25.0	110	100	51	2.75	3.17
Riley township, Clinton County	611	507	48.7	456	46.3	28	82.1	104	74	26	2.87	3.13
Riley township, St. Clair County	1 020	855	50.6	766	50.9	55	41.8	165	128	40	2.97	3.26
River Rouge city, Wayne County	3 640	2 503	52.4	1 142	44.6	1 107	60.1	1 137	957	325	2.72	3.25
Riverside township, Missaukee County	320	263	49.8	231	47.6	22	63.6	57	45	23	2.96	3.27
Riverton township, Mason County	442	353	48.7	307	48.5	30	46.7	89	68	35	3.01	3.36
Riverview city, Wayne County	5 352	3 571	41.8	2 841	39.5	577	52.0	1 781	1 555	803	2.38	2.95
Rives township, Jackson County	1 677	1 320	48.5	1 091	45.2	178	62.9	357	272	94	2.80	3.13

Table 8. **Households and Families: 2000**—Con.

[For information on confidentiality protection, nonsampling error, and definitions, see text]

State County Place and County Subdivision	Total households	Family households: Total: Number	Family households: Total: Percent with own children under 18 years	Family households: Married-couple family: Number	Family households: Married-couple family: Percent with own children under 18 years	Family households: Female householder, no husband present: Number	Family households: Female householder, no husband present: Percent with own children under 18 years	Nonfamily households: Total	Nonfamily households: Householder living alone: Total	Nonfamily households: Householder living alone: 65 years and over	Average size: Households	Average size: Families
PLACE AND COUNTY SUBDIVISION—Con.												
Robin Glen-Indiantown CDP, Saginaw County	463	307	59.6	194	54.6	89	71.9	156	125	21	2.50	3.03
Robinson township, Ottawa County	1 805	1 506	53.9	1 353	53.2	94	59.6	299	228	52	3.01	3.29
Rochester city, Oakland County	4 667	2 638	48.7	2 234	48.5	296	53.7	2 029	1 717	353	2.22	3.00
Rochester Hills city, Oakland County	26 315	18 967	49.5	16 534	49.0	1 780	55.3	7 348	6 305	2 199	2.59	3.11
Rockford city, Kent County	1 741	1 255	63.3	942	59.0	259	76.1	486	441	197	2.65	3.21
Rockland township, Ontonagon County	134	91	39.6	68	35.3	13	69.2	43	36	19	2.37	2.85
Rock River township, Alger County	505	363	39.4	304	35.2	30	56.7	142	121	55	2.39	2.82
Rockwood city, Wayne County	1 318	929	47.4	736	44.3	135	61.5	389	319	108	2.60	3.10
Rogers township, Presque Isle County	391	294	30.6	279	28.7	10	60.0	97	86	36	2.42	2.79
Rogers City city, Presque Isle County	1 480	915	39.2	754	34.0	116	62.9	565	519	280	2.17	2.78
Rolland township, Isabella County	465	347	45.2	284	40.1	34	58.8	118	103	40	2.60	3.00
Rollin township, Lenawee County	1 296	901	43.1	750	39.5	101	59.4	395	340	109	2.45	2.93
Rome township, Lenawee County	617	503	45.9	442	45.0	34	47.1	114	98	41	2.87	3.20
Romeo village, Macomb County	1 528	993	51.3	737	45.6	207	71.0	535	478	202	2.40	3.04
Romulus city, Wayne County	8 439	5 944	52.1	3 922	47.3	1 562	63.4	2 495	2 012	604	2.70	3.19
Ronald township, Ionia County	651	515	48.7	429	43.8	50	68.0	136	102	36	2.90	3.17
Roosevelt Park city, Muskegon County	1 773	1 057	41.2	842	36.8	157	63.7	716	649	307	2.16	2.85
Roscommon village, Roscommon County	436	236	53.4	158	43.7	64	73.4	200	178	84	2.19	3.01
Roscommon township, Roscommon County	1 716	1 159	40.4	947	34.7	142	61.3	557	464	202	2.40	2.89
Rose township, Oakland County	2 144	1 778	46.1	1 574	45.4	121	52.9	366	269	78	2.88	3.14
Rose township, Ogemaw County	558	403	38.2	345	33.0	36	72.2	155	137	62	2.51	2.97
Rosebush village, Isabella County	145	96	56.3	66	45.5	25	84.0	49	34	10	2.58	3.02
Rose City city, Ogemaw County	241	156	54.5	98	49.0	51	68.6	85	74	32	2.51	3.16
Rose Lake township, Osceola County	490	365	39.2	314	37.6	33	57.6	125	94	41	2.51	2.87
Roseville city, Macomb County	19 976	12 723	44.8	9 267	44.2	2 539	47.7	7 253	6 143	2 516	2.40	3.02
Ross township, Kalamazoo County	2 031	1 476	41.7	1 269	38.2	145	62.1	555	448	155	2.47	2.89
Rothbury village, Oceana County	157	118	45.8	81	38.3	22	72.7	39	31	11	2.61	2.88
Roxand township, Eaton County	658	529	47.8	450	46.0	50	60.0	129	97	43	2.88	3.17
Royal Oak city, Oakland County	28 880	14 447	40.8	11 512	40.8	2 170	43.5	14 433	11 793	3 337	2.06	2.86
Royal Oak charter township, Oakland County	2 511	1 293	48.9	529	40.5	670	57.8	1 218	1 108	432	2.15	3.02
Royalton township, Berrien County	1 299	1 085	49.9	984	50.3	75	38.7	214	183	82	2.86	3.16
Rubicon township, Huron County	317	227	39.2	199	37.7	18	50.0	90	77	45	2.44	2.88
Rudyard township, Chippewa County	491	370	53.0	298	49.3	40	67.5	121	112	45	2.67	3.08
Rush township, Shiawassee County	505	413	42.6	355	42.0	38	42.1	92	77	44	2.79	3.08
Rust township, Montmorency County	218	167	32.3	144	29.9	13	38.5	51	37	23	2.52	2.82
Rutland charter township, Barry County	1 341	1 060	45.1	903	42.9	85	60.0	281	228	84	2.72	3.03
Sage township, Gladwin County	986	776	39.7	669	35.9	78	60.3	210	182	84	2.60	2.93
Saginaw city, Saginaw County	23 182	15 105	54.4	7 617	42.9	6 338	68.7	8 077	6 840	2 286	2.60	3.23
Saginaw charter township, Saginaw County	17 096	10 691	41.2	8 764	38.2	1 502	57.2	6 405	5 456	2 563	2.27	2.88
Saginaw Township North CDP, Saginaw County	10 704	6 571	41.5	5 322	38.4	969	55.7	4 133	3 465	1 637	2.26	2.87
Saginaw Township South CDP, Saginaw County	6 079	3 858	41.0	3 202	37.9	517	60.0	2 221	1 948	913	2.27	2.88
Sagola township, Dickinson County	475	323	44.6	274	43.8	27	48.1	152	134	66	2.46	3.04
St. Charles village, Saginaw County	865	615	48.1	460	42.6	118	66.1	250	217	98	2.55	3.03
St. Charles township, Saginaw County	1 301	965	46.8	770	43.0	148	62.8	336	297	138	2.60	3.04
St. Clair city, St. Clair County	2 322	1 614	49.8	1 317	47.5	222	64.0	708	633	305	2.49	3.05
St. Clair township, St. Clair County	2 266	1 828	47.0	1 634	46.5	125	53.6	438	365	150	2.83	3.17
St. Clair Shores city, Macomb County	27 434	17 287	38.3	13 581	38.6	2 748	38.4	10 147	8 971	4 463	2.28	2.92
St. Helen CDP, Roscommon County	1 380	873	32.8	680	27.4	143	51.0	507	446	235	2.17	2.67
St. Ignace city, Mackinac County	1 085	676	46.9	507	41.8	125	57.6	409	343	163	2.35	2.96
St. Ignace township, Mackinac County	413	297	46.5	229	41.9	49	63.3	116	99	32	2.47	2.89
St. James township, Charlevoix County	138	83	41.0	76	39.5	7	57.1	55	48	19	2.22	2.93
St. Johns city, Clinton County	2 994	2 001	51.5	1 556	46.5	352	71.6	993	853	379	2.43	3.01
St. Joseph city, Berrien County	4 117	2 057	44.1	1 549	38.5	386	64.2	2 060	1 817	590	1.99	2.77
St. Joseph charter township, Berrien County	4 094	2 949	40.5	2 559	38.9	294	53.1	1 145	1 013	526	2.45	2.93
St. Louis city, Gratiot County	1 468	964	47.9	699	40.6	196	72.4	504	433	185	2.39	2.92
Salem township, Allegan County	1 151	942	56.2	834	56.7	72	50.0	209	172	63	3.03	3.37
Salem township, Washtenaw County	1 928	1 615	45.6	1 400	45.1	148	49.3	313	247	64	2.88	3.13
Saline city, Washtenaw County	3 148	2 135	57.1	1 705	55.2	341	66.0	1 013	875	306	2.49	3.09
Saline township, Washtenaw County	460	372	45.2	335	46.0	17	41.2	88	67	26	2.82	3.13
Sanborn township, Alpena County	838	619	44.4	514	41.2	76	61.8	219	184	92	2.54	2.96
Sand Beach township, Huron County	562	405	44.7	367	45.0	25	48.0	157	149	95	2.61	3.18
Sand Lake village, Kent County	184	110	60.0	87	56.3	18	83.3	74	63	36	2.64	3.43
Sands township, Marquette County	768	620	52.3	529	49.9	62	66.1	148	118	17	2.77	3.08
Sandstone township, Jackson County	1 321	1 051	48.5	888	46.1	111	62.2	270	228	79	2.80	3.15
Sandusky city, Sanilac County	1 081	650	51.8	471	45.9	141	66.0	431	388	180	2.32	2.97
Sanford village, Midland County	382	260	46.2	228	44.3	27	55.6	122	99	35	2.47	3.02
Sanilac township, Sanilac County	1 144	752	37.0	645	33.6	76	52.6	392	356	199	2.27	2.83
Saranac village, Ionia County	568	349	52.1	262	45.0	69	76.8	219	204	115	2.33	3.03
Sauble township, Lake County	160	105	18.1	92	12.0	8	62.5	55	50	30	2.02	2.49
Saugatuck city, Allegan County	549	265	37.7	206	27.7	51	76.5	284	228	66	1.93	2.62
Saugatuck township, Allegan County	1 581	937	41.6	760	36.8	130	63.8	644	526	215	2.20	2.82
Sault Ste. Marie city, Chippewa County	5 742	3 301	50.1	2 289	43.7	759	68.4	2 441	1 938	765	2.28	2.92
Schoolcraft township, Houghton County	798	530	42.1	436	38.1	71	63.4	268	248	129	2.33	2.93
Schoolcraft village, Kalamazoo County	615	419	56.6	344	54.7	56	66.1	196	168	76	2.57	3.19
Schoolcraft township, Kalamazoo County	2 781	2 027	50.4	1 661	46.7	264	70.1	754	615	239	2.60	3.06
Scio township, Washtenaw County	6 070	4 422	51.4	3 688	49.2	554	65.0	1 648	1 259	301	2.59	3.03
Sciota township, Shiawassee County	625	514	46.3	449	45.4	39	46.2	111	83	27	2.86	3.11
Scipio township, Hillsdale County	619	488	47.5	401	44.1	59	62.7	131	104	31	2.93	3.26
Scottville city, Mason County	525	346	51.2	229	40.2	92	71.7	179	163	72	2.40	2.97
Sebewa township, Ionia County	406	332	49.4	297	47.8	22	54.5	74	62	24	2.96	3.30
Sebewaing village, Huron County	868	548	42.3	442	38.5	69	59.4	320	297	165	2.27	2.91
Sebewaing township, Huron County	1 252	833	41.7	701	39.1	86	52.3	419	390	215	2.35	2.94
Secord township, Gladwin County	551	383	18.5	339	14.5	30	50.0	168	152	66	2.05	2.41
Selma township, Wexford County	757	548	45.1	455	40.7	58	70.7	209	170	64	2.50	2.91
Seneca township, Lenawee County	469	364	47.0	305	44.3	31	54.8	105	86	43	2.78	3.15
Seney township, Schoolcraft County	56	45	28.9	35	22.9	8	50.0	11	10	6	2.66	2.91

Table 8. **Households and Families: 2000**—Con.

[For information on confidentiality protection, nonsampling error, and definitions, see text]

State County Place and County Subdivision	Total households	Family households: Total: Number	Family households: Total: Percent with own children under 18 years	Family households: Married-couple family: Number	Family households: Married-couple family: Percent with own children under 18 years	Family households: Female householder, no husband present: Number	Family households: Female householder, no husband present: Percent with own children under 18 years	Nonfamily households: Total	Nonfamily households: Householder living alone: Total	Nonfamily households: Householder living alone: 65 years and over	Average size: Households	Average size: Families
PLACE AND COUNTY SUBDIVISION—Con.												
Seville township, Gratiot County	866	662	50.5	544	47.1	78	64.1	204	157	62	2.70	3.05
Sharon township, Washtenaw County	593	493	40.2	461	40.3	18	33.3	100	78	33	2.76	3.04
Shelby CDP, Macomb County	24 486	17 935	46.0	15 331	45.4	1 793	51.9	6 551	5 277	1 607	2.65	3.13
Shelby charter township, Macomb County	24 486	17 935	46.0	15 331	45.4	1 793	51.9	6 551	5 277	1 607	2.65	3.13
Shelby village, Oceana County	698	505	52.9	384	47.7	95	68.4	193	170	102	2.73	3.26
Shelby township, Oceana County	1 388	1 059	49.8	865	45.5	148	68.9	329	287	162	2.82	3.26
Shepherd village, Isabella County	619	418	53.3	309	48.2	81	67.9	201	183	60	2.47	3.07
Sheridan township, Calhoun County	770	559	37.7	439	32.6	85	51.8	211	165	70	2.50	2.84
Sheridan township, Clare County	482	382	57.1	318	54.7	42	61.9	100	81	33	3.28	3.72
Sheridan township, Huron County	257	201	47.3	168	48.2	16	43.8	56	49	18	2.82	3.22
Sheridan township, Mason County	409	280	29.3	236	26.7	28	32.1	129	106	38	2.33	2.80
Sheridan township, Mecosta County	519	387	45.2	314	38.5	50	72.0	132	96	46	2.61	2.97
Sheridan village, Montcalm County	304	207	44.0	153	35.9	39	66.7	97	86	41	2.32	2.81
Sheridan charter township, Newaygo County	842	667	47.8	590	46.4	54	57.4	175	150	55	2.84	3.20
Sherman township, Gladwin County	429	310	32.6	269	28.3	33	57.6	119	95	44	2.39	2.72
Sherman township, Huron County	444	343	43.1	308	41.6	18	66.7	101	93	48	2.62	3.06
Sherman township, Iosco County	200	140	34.3	116	32.8	14	35.7	60	56	26	2.47	2.94
Sherman township, Isabella County	1 025	760	40.7	623	35.5	92	65.2	265	207	75	2.54	2.91
Sherman township, Keweenaw County	34	14	28.6	11	27.3	3	33.3	20	20	10	1.76	2.79
Sherman township, Mason County	414	314	43.3	262	38.5	31	64.5	100	88	29	2.63	2.96
Sherman township, Newaygo County	749	558	45.7	467	42.0	61	60.7	191	164	68	2.71	3.14
Sherman township, Osceola County	380	305	51.5	240	46.7	40	75.0	75	54	12	2.82	3.09
Sherman township, St. Joseph County	1 175	910	42.4	785	39.6	80	56.3	265	211	81	2.69	3.05
Sherwood village, Branch County	114	93	50.5	66	45.5	18	66.7	21	17	10	2.84	3.04
Sherwood township, Branch County	885	658	42.6	501	36.5	96	60.4	227	177	69	2.58	2.94
Shiawassee township, Shiawassee County	1 008	815	46.5	691	43.3	81	64.2	193	157	62	2.88	3.20
Shields CDP, Saginaw County	2 508	1 877	42.5	1 591	39.8	212	61.3	631	544	219	2.56	2.98
Shoreham village, Berrien County	423	234	34.2	205	31.2	19	42.1	189	171	103	2.03	2.74
Shorewood-Tower Hills-Harbert CDP, Berrien County	725	484	34.9	412	30.1	46	56.5	241	215	98	2.23	2.73
Sidney township, Montcalm County	966	739	43.6	611	39.4	88	60.2	227	181	78	2.65	3.00
Sigel township, Huron County	184	155	51.0	137	52.6	11	36.4	29	28	10	3.13	3.47
Silver Creek township, Cass County	1 299	959	37.2	829	35.8	95	43.2	340	293	131	2.56	3.01
Sims township, Arenac County	503	353	25.5	313	20.4	29	62.1	150	133	57	2.17	2.56
Skandia township, Marquette County	351	261	43.7	221	39.4	22	63.6	90	77	29	2.58	2.96
Skidway Lake CDP, Ogemaw County	1 326	883	37.9	650	30.0	156	60.3	443	367	187	2.37	2.84
Slagle township, Wexford County	225	167	37.1	141	32.6	16	68.8	58	45	24	2.53	2.86
Sodus township, Berrien County	884	570	38.1	460	35.7	77	45.5	314	280	126	2.29	2.86
Solon township, Kent County	1 682	1 310	49.5	1 100	47.0	134	61.2	372	311	106	2.77	3.14
Solon township, Leelanau County	595	464	45.0	397	42.1	46	56.5	131	108	37	2.59	2.95
Somerset township, Hillsdale County	1 687	1 312	36.8	1 162	34.9	107	46.7	375	313	131	2.53	2.88
Soo township, Chippewa County	1 075	796	38.9	686	35.6	75	56.0	279	231	75	2.47	2.87
South Arm township, Charlevoix County	670	518	43.4	462	39.8	31	64.5	152	125	57	2.60	2.96
South Branch township, Crawford County	735	557	37.5	481	33.3	48	64.6	178	150	56	2.51	2.88
South Branch township, Wexford County	148	92	35.9	81	33.3	9	55.6	56	48	17	2.23	2.82
Southfield city, Oakland County	33 987	19 774	43.4	13 671	40.7	4 870	52.0	14 213	12 310	4 052	2.27	3.01
Southfield township, Oakland County	5 612	4 213	43.9	3 781	43.9	310	46.8	1 399	1 219	568	2.55	2.99
Southgate city, Wayne County	12 836	8 043	42.7	6 317	41.8	1 242	46.6	4 793	4 148	1 810	2.33	2.98
South Gull Lake CDP, Kalamazoo County	643	460	38.0	397	34.0	41	58.5	183	152	60	2.37	2.82
South Haven city	2 095	1 330	43.8	993	37.7	267	61.8	765	665	295	2.30	2.90
Allegan County (part)	4	4	-	4	-	-	(X)	-	-	-	2.00	2.00
Van Buren County (part)	2 091	1 326	44.0	989	37.8	267	61.8	765	665	295	2.30	2.90
South Haven charter township, Van Buren County	1 645	1 092	47.3	803	40.2	220	68.2	553	475	194	2.43	2.97
South Lyon city, Oakland County	4 246	2 706	49.7	2 260	48.6	323	57.6	1 540	1 304	503	2.35	2.98
South Monroe CDP, Monroe County	2 605	1 741	47.2	1 293	41.5	360	66.9	864	771	387	2.40	2.96
South Range village, Houghton County	347	192	38.0	141	31.2	38	57.9	155	133	65	2.09	2.78
South Rockwood village, Monroe County	450	359	46.8	301	45.8	40	47.5	91	67	26	2.85	3.18
Spalding township, Menominee County	625	426	41.8	355	37.2	44	63.6	199	166	81	2.50	3.02
Sparta village, Kent County	1 618	1 094	56.8	805	51.4	217	72.8	524	449	210	2.54	3.11
Sparta township, Kent County	3 301	2 411	53.0	1 873	49.4	389	67.1	890	745	314	2.68	3.14
Spaulding township, Saginaw County	900	677	39.1	527	34.2	111	56.8	223	194	71	2.64	3.02
Speaker township, Sanilac County	501	391	46.5	333	45.6	26	38.5	110	93	38	2.81	3.22
Spencer township, Kent County	1 357	1 028	45.4	860	40.8	104	66.3	329	253	84	2.67	3.02
Spring Arbor CDP, Jackson County	643	367	44.4	313	40.6	43	65.1	276	250	153	2.24	3.04
Spring Arbor township, Jackson County	2 570	1 930	48.9	1 586	44.1	250	73.6	640	541	250	2.64	3.05
Springdale township, Manistee County	324	215	37.2	168	29.8	34	64.7	109	92	38	2.25	2.72
Springfield city, Calhoun County	2 161	1 196	47.9	766	39.6	295	63.1	965	794	169	2.21	2.89
Springfield township, Kalkaska County	458	348	46.0	286	40.9	39	59.0	110	84	29	2.77	3.07
Springfield township, Oakland County	4 619	3 659	52.0	3 162	50.7	331	61.0	960	721	149	2.87	3.22
Spring Lake village, Ottawa County	1 098	667	41.7	555	37.8	83	57.8	431	395	194	2.16	2.84
Spring Lake township, Ottawa County	5 237	3 651	48.0	3 084	44.9	396	65.7	1 586	1 347	547	2.46	2.97
Springport village, Jackson County	266	193	51.3	131	45.0	41	63.4	73	61	26	2.65	3.03
Springport township, Jackson County	770	587	49.4	461	44.0	67	68.7	183	141	53	2.83	3.19
Springvale township, Emmet County	613	488	48.6	418	47.8	52	50.0	125	101	24	2.81	3.14
Springville township, Wexford County	635	453	49.4	349	42.1	64	78.1	182	154	62	2.63	3.09
Spurr township, Baraga County	105	78	29.5	69	26.1	4	75.0	27	21	9	2.16	2.47
Stambaugh city, Iron County	587	338	43.8	244	34.8	71	71.8	249	230	149	2.12	2.80
Stambaugh township, Iron County	523	385	31.2	344	28.5	24	50.0	138	123	60	2.32	2.69
Standish city, Arenac County	619	363	54.8	244	46.3	88	71.6	256	232	125	2.36	3.08
Standish township, Arenac County	802	576	41.1	461	36.2	79	65.8	226	187	80	2.53	2.97
Stannard township, Ontonagon County	364	233	36.5	191	31.4	23	69.6	131	114	59	2.23	2.80
Stanton township, Houghton County	475	316	44.9	268	42.2	32	56.3	159	135	44	2.67	3.36
Stanton city, Montcalm County	555	363	57.0	237	45.1	95	83.2	192	165	81	2.54	3.13
Stanwood village, Mecosta County	77	59	44.1	48	43.8	6	33.3	18	14	5	2.65	2.97
Star township, Antrim County	295	220	36.8	197	34.5	14	50.0	75	63	29	2.53	2.93

Table 8. **Households and Families: 2000**—Con.

[For information on confidentiality protection, nonsampling error, and definitions, see text]

State County Place and County Subdivision	Total households	Family households: Total: Number	Family households: Total: Percent with own children under 18 years	Family households: Married-couple family: Number	Family households: Married-couple family: Percent with own children under 18 years	Family households: Female householder, no husband present: Number	Family households: Female householder, no husband present: Percent with own children under 18 years	Nonfamily households: Total	Nonfamily households: Householder living alone: Total	Nonfamily households: Householder living alone: 65 years and over	Average size: Households	Average size: Families
PLACE AND COUNTY SUBDIVISION—Con.												
Stephenson city, Menominee County	383	209	37.8	166	31.3	32	62.5	174	158	112	2.10	2.84
Stephenson township, Menominee County	283	215	40.9	188	38.8	15	46.7	68	64	31	2.53	2.95
Sterling village, Arenac County	185	132	46.2	100	39.0	18	66.7	53	48	24	2.44	2.88
Sterling Heights city, Macomb County	46 319	33 392	45.7	27 959	46.0	3 955	46.6	12 927	11 160	3 915	2.66	3.21
Stevensville village, Berrien County	522	327	43.1	272	39.0	44	68.2	195	164	70	2.27	2.87
Stockbridge village, Ingham County	480	322	53.4	252	51.6	52	61.5	158	142	67	2.53	3.17
Stockbridge township, Ingham County	1 220	942	48.7	791	47.7	100	59.0	278	240	98	2.76	3.16
Stony Point CDP, Monroe County	616	492	54.7	389	54.5	68	51.5	124	99	34	2.88	3.23
Stronach township, Manistee County	347	236	40.7	196	36.7	27	55.6	111	98	41	2.32	2.82
Sturgis city, St. Joseph County	4 293	2 726	55.6	1 957	50.5	553	70.9	1 567	1 297	628	2.57	3.20
Sturgis township, St. Joseph County	841	642	51.2	504	48.8	87	55.2	199	155	62	2.80	3.18
Sugar Island township, Chippewa County	294	212	33.5	184	30.4	19	52.6	82	70	25	2.32	2.75
Sullivan township, Muskegon County	887	714	44.0	612	43.1	59	47.5	173	139	56	2.79	3.10
Summerfield township, Clare County	217	135	25.9	114	23.7	11	18.2	82	68	31	2.09	2.53
Summerfield township, Monroe County	1 098	911	45.3	812	43.8	63	55.6	187	152	67	2.91	3.18
Summit township, Jackson County	8 690	6 187	44.2	5 029	40.0	863	62.8	2 503	2 192	1 078	2.46	2.93
Summit township, Mason County	398	309	38.2	281	36.7	21	52.4	89	74	35	2.56	2.91
Sumner township, Gratiot County	698	553	45.4	446	41.5	74	67.6	145	105	50	2.72	2.98
Sumpter township, Wayne County	4 110	3 166	51.2	2 307	47.4	571	63.6	944	722	187	2.88	3.22
Sunfield village, Eaton County	222	156	51.9	109	47.7	31	64.5	66	53	21	2.66	3.16
Sunfield township, Eaton County	777	619	44.7	521	43.0	54	57.4	158	129	45	2.78	3.12
Superior township, Chippewa County	515	384	44.8	306	36.9	49	79.6	131	109	40	2.58	2.96
Superior township, Washtenaw County	3 961	2 913	51.7	2 101	46.5	667	66.9	1 048	835	155	2.67	3.10
Surrey township, Clare County	1 444	985	39.9	783	34.1	149	57.0	459	391	173	2.39	2.86
Suttons Bay village, Leelanau County	271	180	32.8	152	28.3	20	65.0	91	78	34	2.17	2.62
Suttons Bay township, Leelanau County	1 114	834	43.9	661	38.6	122	69.7	280	240	93	2.67	3.07
Swan Creek township, Saginaw County	957	757	42.4	666	41.9	60	43.3	200	179	81	2.64	3.01
Swartz Creek city, Genesee County	2 233	1 460	42.9	1 085	35.6	307	64.2	773	683	296	2.27	2.82
Sweetwater township, Lake County	116	74	21.6	61	23.0	6	33.3	42	36	13	2.05	2.51
Sylvan township, Osceola County	393	284	41.9	227	34.4	34	64.7	109	91	43	2.55	2.99
Sylvan township, Washtenaw County	2 500	1 701	48.4	1 417	46.2	223	60.1	799	722	382	2.45	3.03
Sylvan Lake city, Oakland County	826	465	36.3	383	35.0	55	40.0	361	302	81	2.09	2.76
Tallmadge township, Ottawa County	2 283	1 869	49.4	1 689	48.9	122	60.7	414	327	100	2.97	3.32
Tawas township, Iosco County	635	486	42.8	418	39.5	43	55.8	149	122	59	2.55	2.90
Tawas City city, Iosco County	760	484	41.7	374	35.8	81	61.7	276	245	133	2.29	2.87
Taylor city, Wayne County	24 776	17 751	48.7	12 064	43.9	4 313	61.3	7 025	5 717	1 878	2.63	3.09
Taymouth township, Saginaw County	1 583	1 296	48.5	1 073	46.3	145	60.7	287	230	92	2.90	3.20
Tecumseh city, Lenawee County	3 499	2 339	50.7	1 847	47.1	367	65.9	1 160	996	428	2.42	2.99
Tecumseh township, Lenawee County	672	583	42.5	535	42.1	34	47.1	89	65	26	2.80	3.01
Tekonsha village, Calhoun County	290	198	44.9	155	40.6	27	66.7	92	77	30	2.46	2.93
Tekonsha township, Calhoun County	681	492	43.1	397	38.8	55	60.0	189	147	55	2.55	2.94
Temperance CDP, Monroe County	2 857	2 177	48.5	1 865	46.8	236	59.3	680	578	255	2.68	3.11
Texas township, Kalamazoo County	3 879	3 133	51.9	2 830	50.6	214	62.1	746	558	165	2.81	3.14
Thetford township, Genesee County	2 975	2 300	48.2	1 828	45.5	341	58.7	675	536	147	2.77	3.12
Thomas township, Saginaw County	4 545	3 481	41.7	3 006	39.9	350	58.3	1 064	922	368	2.57	2.97
Thompson township, Schoolcraft County	278	219	33.3	200	31.0	10	70.0	59	47	23	2.41	2.68
Thompsonville village, Benzie County	180	120	51.7	85	45.9	25	64.0	60	52	27	2.54	3.12
Thornapple township, Barry County	2 292	1 835	54.0	1 561	51.5	181	70.2	457	381	148	2.91	3.29
Three Oaks village, Berrien County	741	487	52.8	354	48.0	99	68.7	254	217	91	2.47	3.05
Three Oaks township, Berrien County	1 181	816	45.7	633	42.0	131	61.8	365	308	132	2.50	3.02
Three Rivers city, St. Joseph County	2 910	1 769	54.3	1 130	46.8	474	67.5	1 141	946	372	2.45	3.07
Tilden township, Marquette County	396	293	39.9	253	37.2	19	63.2	103	76	29	2.53	2.92
Tittabawassee township, Saginaw County	2 383	1 849	50.5	1 578	48.3	205	66.8	534	436	136	2.69	3.08
Tobacco township, Gladwin County	1 029	777	36.8	687	33.8	58	62.1	252	212	92	2.47	2.85
Tompkins township, Jackson County	985	781	48.7	660	46.1	75	60.0	204	169	65	2.79	3.13
Torch Lake township, Antrim County	498	378	25.4	353	23.8	17	41.2	120	104	56	2.32	2.66
Torch Lake township, Houghton County	740	523	37.7	443	34.3	49	46.9	217	192	88	2.40	2.86
Traverse City city	6 443	3 484	45.4	2 559	39.8	720	61.7	2 959	2 310	882	2.15	2.82
Grand Traverse County (part)	6 383	3 447	45.2	2 543	39.8	703	61.2	2 936	2 293	879	2.15	2.82
Leelanau County (part)	60	37	59.5	16	37.5	17	82.4	23	17	3	2.48	3.14
Trenton city, Wayne County	8 137	5 591	43.4	4 524	41.2	814	54.2	2 546	2 326	1 151	2.38	2.93
Trout Lake township, Chippewa County	212	144	29.2	126	26.2	12	41.7	68	63	37	2.17	2.65
Trowbridge township, Allegan County	941	712	43.5	592	41.2	77	54.5	229	168	52	2.66	3.02
Trowbridge Park CDP, Marquette County	758	540	46.3	453	44.6	62	59.7	218	156	60	2.63	3.06
Troy township, Newaygo County	97	68	48.5	53	41.5	10	80.0	29	24	4	2.51	2.96
Troy city, Oakland County	30 018	21 874	50.6	19 352	51.5	1 816	47.4	8 144	6 839	2 342	2.69	3.23
Turin township, Marquette County	59	41	26.8	39	23.1	2	100.0	18	16	9	2.22	2.68
Turner village, Arenac County	45	32	75.0	25	68.0	5	100.0	13	11	6	3.09	3.63
Turner township, Arenac County	243	175	45.7	146	39.7	18	72.2	68	57	26	2.64	3.12
Tuscarora township, Cheboygan County	1 357	926	38.3	792	33.3	103	68.0	431	381	178	2.27	2.76
Tuscola township, Tuscola County	793	623	43.8	552	43.7	49	44.9	170	145	75	2.71	3.09
Tustin village, Osceola County	88	64	48.4	42	42.9	17	70.6	24	19	12	2.69	3.13
Twining village, Arenac County	76	52	46.2	37	43.2	11	54.5	24	21	13	2.53	3.06
Twin Lake CDP, Muskegon County	593	472	44.1	424	40.6	31	74.2	121	97	39	2.72	3.02
Tyrone township, Kent County	1 449	1 185	53.5	969	50.8	149	65.8	264	213	62	2.96	3.26
Tyrone township, Livingston County	2 882	2 466	47.6	2 261	47.4	123	52.8	416	338	103	2.93	3.18
Ubly village, Huron County	374	236	44.5	183	39.3	43	67.4	138	125	53	2.30	2.94
Unadilla township, Livingston County	1 156	877	45.2	735	43.5	90	54.4	279	219	71	2.74	3.11
Union township, Branch County	1 184	837	48.5	665	44.2	120	65.0	347	280	126	2.63	3.10
Union township, Grand Traverse County	157	117	46.2	104	44.2	8	62.5	40	32	4	2.62	3.04
Union charter township, Isabella County	2 961	1 621	51.1	1 205	46.8	302	64.6	1 340	648	142	2.54	3.03
Union City village	685	475	52.8	353	46.7	89	73.0	210	176	77	2.62	3.15
Branch County (part)	671	465	52.9	345	47.0	87	72.4	206	172	76	2.62	3.16
Calhoun County (part)	14	10	50.0	8	37.5	2	100.0	4	4	1	2.43	2.90

Table 8. **Households and Families: 2000**—Con.

[For information on confidentiality protection, nonsampling error, and definitions, see text]

State County Place and County Subdivision	Total households	Family households: Total: Number	Family households: Total: Percent with own children under 18 years	Family households: Married-couple family: Number	Family households: Married-couple family: Percent with own children under 18 years	Family households: Female householder, no husband present: Number	Family households: Female householder, no husband present: Percent with own children under 18 years	Nonfamily households: Total	Nonfamily households: Householder living alone: Total	Nonfamily households: Householder living alone: 65 years and over	Average size: Households	Average size: Families
PLACE AND COUNTY SUBDIVISION—Con.												
Unionville village, Tuscola County	231	170	50.6	136	44.1	27	81.5	61	53	23	2.62	3.11
Utica city, Macomb County	1 952	1 184	44.8	854	41.7	260	56.2	768	667	210	2.29	2.96
Valley township, Allegan County	680	532	43.4	449	41.6	57	59.6	148	108	32	2.68	2.98
Van Buren township, Wayne County	9 867	6 114	48.1	4 489	43.2	1 159	65.1	3 753	2 868	355	2.38	2.96
Vandalia village, Cass County	127	102	52.0	63	49.2	28	53.6	25	20	8	3.38	3.69
Vanderbilt village, Otsego County	241	149	47.0	112	48.2	24	50.0	92	81	36	2.44	3.09
Vandercook Lake CDP, Jackson County	1 847	1 346	47.1	1 045	43.3	216	59.3	501	435	190	2.60	3.07
Vassar city, Tuscola County	991	677	49.8	507	47.7	128	57.0	314	285	125	2.55	3.14
Vassar township, Tuscola County	1 532	1 216	51.4	988	48.0	149	65.8	316	248	85	2.84	3.15
Venice township, Shiawassee County	979	749	40.6	627	39.1	86	46.5	230	200	94	2.64	3.03
Vergennes township, Kent County	1 142	971	56.5	876	55.7	58	56.9	171	134	39	3.13	3.39
Vermontville village, Eaton County	287	216	55.1	160	47.5	38	78.9	71	59	28	2.73	3.14
Vermontville township, Eaton County	749	589	48.4	478	44.1	72	63.9	160	131	63	2.80	3.15
Vernon township, Isabella County	488	380	45.8	318	43.7	37	59.5	108	86	34	2.68	3.04
Vernon village, Shiawassee County	308	249	46.2	193	43.0	39	61.5	59	45	21	2.75	3.03
Vernon township, Shiawassee County	1 881	1 471	44.9	1 181	40.8	190	61.1	410	330	131	2.65	2.97
Verona township, Huron County	483	375	46.7	321	45.2	40	57.5	108	86	35	2.76	3.16
Vevay township, Ingham County	1 264	1 054	48.5	904	45.9	91	62.6	210	162	57	2.86	3.10
Vicksburg village, Kalamazoo County	908	629	54.7	444	47.3	140	72.9	279	219	94	2.55	3.02
Victor township, Clinton County	1 139	930	49.9	835	47.9	59	71.2	209	169	42	2.87	3.20
Victory township, Mason County	497	376	45.7	316	42.1	32	75.0	121	100	37	2.72	3.12
Vienna township, Genesee County	4 926	3 672	44.8	2 911	41.0	534	59.7	1 254	1 021	342	2.61	3.00
Vienna township, Montmorency County	233	171	35.7	148	31.8	11	72.7	62	54	19	2.45	2.90
Village of Clarkston city, Oakland County	406	265	44.5	220	41.4	37	62.2	141	126	36	2.37	3.01
Village of Lake Isabella village, Isabella County	529	400	29.0	353	25.5	32	56.3	129	103	35	2.34	2.62
Volinia township, Cass County	426	322	52.8	277	50.5	27	70.4	104	87	30	2.75	3.20
Wakefield city, Gogebic County	883	536	35.8	442	33.3	64	51.6	347	312	190	2.15	2.76
Wakefield township, Gogebic County	161	111	30.6	93	30.1	12	41.7	50	42	19	2.26	2.70
Wakeshma township, Kalamazoo County	486	403	49.1	339	45.7	38	65.8	83	66	22	2.88	3.14
Waldron village, Hillsdale County	231	153	54.2	110	48.2	33	66.7	78	67	24	2.54	3.13
Wales township, St. Clair County	1 025	835	46.6	724	46.3	80	43.8	190	149	51	2.89	3.20
Walker township, Cheboygan County	101	79	46.8	61	37.7	11	90.9	22	19	8	2.70	3.06
Walker city, Kent County	8 805	5 382	50.5	4 405	48.1	698	65.9	3 423	2 657	625	2.45	3.14
Walkerville village, Oceana County	87	66	60.6	47	55.3	16	81.3	21	18	8	2.92	3.33
Walled Lake city, Oakland County	3 158	1 691	49.0	1 233	45.6	364	58.0	1 467	1 257	391	2.12	2.88
Walton township, Eaton County	699	564	50.5	497	48.7	36	69.4	135	108	39	2.85	3.15
Warner township, Antrim County	133	107	53.3	88	51.1	13	53.8	26	19	8	2.92	3.20
Warren city, Macomb County	55 551	36 714	42.0	27 603	40.8	6 518	47.1	18 837	15 973	6 646	2.47	3.05
Warren township, Midland County	769	607	46.0	531	43.5	49	57.1	162	135	65	2.73	3.09
Washington township, Gratiot County	335	268	37.3	234	35.9	23	47.8	67	58	26	2.71	3.04
Washington township, Macomb County	6 991	5 381	47.6	4 649	46.4	536	60.3	1 610	1 358	404	2.71	3.14
Washington township, Sanilac County	610	477	44.7	381	41.5	64	53.1	133	114	52	2.68	3.04
Waterford CDP, Oakland County	29 387	19 127	46.7	15 174	44.7	2 816	56.3	10 260	8 188	2 374	2.42	2.99
Waterford township, Oakland County	29 387	19 127	46.7	15 174	44.7	2 816	56.3	10 260	8 188	2 374	2.42	2.99
Waterloo township, Jackson County	1 083	836	46.8	696	44.1	88	62.5	247	190	56	2.72	3.07
Watersmeet township, Gogebic County	552	386	34.5	306	27.5	50	66.0	166	145	63	2.30	2.73
Watertown township, Clinton County	1 469	1 214	46.9	1 088	45.6	93	55.9	255	214	78	2.81	3.11
Watertown township, Sanilac County	496	374	49.5	332	47.3	26	57.7	122	103	43	2.77	3.23
Watertown township, Tuscola County	796	631	46.6	541	45.3	59	52.5	165	138	51	2.80	3.14
Watervliet city, Berrien County	719	473	54.8	321	48.3	114	64.0	246	205	115	2.55	3.09
Watervliet township, Berrien County	1 348	939	43.8	726	38.3	156	63.5	409	348	154	2.46	2.93
Watson township, Allegan County	694	568	50.7	482	47.7	56	69.6	126	96	24	3.01	3.30
Waucedah township, Dickinson County	325	233	44.6	202	42.1	22	63.6	92	80	32	2.46	2.95
Waverly township, Cheboygan County	182	133	39.8	117	35.0	7	85.7	49	43	24	2.49	2.92
Waverly CDP, Eaton County	6 866	4 303	46.8	3 389	43.2	717	62.8	2 563	2 121	733	2.34	2.96
Waverly township, Van Buren County	912	691	46.6	588	43.9	63	61.9	221	168	56	2.70	3.07
Wawatam township, Emmet County	329	208	36.5	174	30.5	24	79.2	121	105	54	2.14	2.66
Wayland city, Allegan County	1 466	1 027	58.8	786	53.8	185	74.1	439	347	139	2.61	3.11
Wayland township, Allegan County	1 053	825	53.1	698	50.4	72	63.9	228	174	58	2.83	3.15
Wayne township, Cass County	1 007	777	44.4	631	40.4	100	64.0	230	192	64	2.72	3.05
Wayne city, Wayne County	7 373	4 847	50.2	3 332	47.2	1 156	59.0	2 526	2 100	685	2.53	3.13
Weare township, Oceana County	428	328	53.0	272	51.1	39	64.1	100	86	30	2.79	3.21
Webber township, Lake County	638	339	37.2	253	26.5	70	67.1	299	259	123	2.05	2.77
Webberville village, Ingham County	561	404	56.9	287	54.0	89	62.9	157	124	36	2.68	3.12
Webster township, Washtenaw County	1 774	1 492	52.7	1 377	52.9	73	52.1	282	207	61	2.93	3.20
Weesaw township, Berrien County	798	590	40.2	484	37.6	60	46.7	208	170	67	2.56	2.95
Weidman CDP, Isabella County	344	258	45.3	209	38.8	32	68.8	86	70	30	2.55	2.92
Weldon township, Benzie County	217	150	36.7	117	28.2	23	69.6	67	54	25	2.44	2.87
Wellington township, Alpena County	111	81	38.3	74	37.8	5	60.0	30	29	10	2.60	3.14
Wells township, Delta County	1 847	1 467	47.6	1 291	46.1	106	62.3	380	316	136	2.72	3.07
Wells township, Marquette County	119	80	45.0	71	43.7	8	50.0	39	33	12	2.45	3.06
Wells township, Tuscola County	621	485	47.0	399	44.9	52	48.1	136	116	45	2.79	3.11
West Bloomfield township, Oakland County	23 414	18 199	47.5	16 280	47.7	1 363	50.6	5 215	4 539	1 763	2.74	3.17
West Bloomfield Township CDP, Oakland County	23 415	18 200	47.5	16 281	47.7	1 363	50.6	5 215	4 539	1 763	2.74	3.17
West Branch township, Dickinson County	29	18	33.3	15	26.7	2	50.0	11	7	3	2.31	2.78
West Branch township, Marquette County	596	448	60.5	343	52.2	78	91.0	148	102	20	2.77	3.13
West Branch township, Missaukee County	182	137	48.9	113	46.0	10	50.0	45	38	16	2.85	3.23
West Branch city, Ogemaw County	833	476	51.9	323	44.3	121	72.7	357	316	151	2.24	2.95
West Branch township, Ogemaw County	978	731	43.5	614	40.7	75	57.3	247	216	95	2.59	3.01
West Ishpeming CDP, Marquette County	1 043	804	43.8	685	41.5	83	66.3	239	206	91	2.57	2.95
Westland city, Wayne County	36 533	22 244	47.0	16 222	44.8	4 432	54.0	14 289	11 892	4 134	2.34	3.00
West Monroe CDP, Monroe County	1 505	1 044	52.9	731	50.2	209	61.2	461	381	119	2.59	3.09
Westphalia village, Clinton County	342	251	44.6	228	43.9	16	50.0	91	85	47	2.56	3.07
Westphalia township, Clinton County	778	629	48.8	573	48.3	31	54.8	149	134	69	2.90	3.29
West Traverse township, Emmet County	629	448	38.4	408	35.8	31	67.7	181	166	62	2.30	2.77
Westwood CDP, Kalamazoo County	4 340	2 089	39.7	1 636	37.0	336	51.8	2 251	1 548	595	2.10	2.78

Table 8. **Households and Families: 2000**—Con.

[For information on confidentiality protection, nonsampling error, and definitions, see text]

State County Place and County Subdivision	Total households	Family households						Nonfamily households			Average size	
		Total		Married-couple family		Female householder, no husband present			Householder living alone			
		Number	Percent with own children under 18 years	Number	Percent with own children under 18 years	Number	Percent with own children under 18 years	Total	Total	65 years and over	House-holds	Families
PLACE AND COUNTY SUBDIVISION—Con.												
Wexford township, Wexford County	298	214	52.8	180	48.3	18	72.2	84	72	26	2.68	3.10
Wheatfield township, Ingham County	570	466	49.6	425	48.0	21	57.1	104	79	27	2.88	3.19
Wheatland township, Hillsdale County	457	362	44.8	310	43.5	31	45.2	95	85	30	2.75	3.11
Wheatland township, Mecosta County	566	395	45.3	326	42.3	48	58.3	171	145	71	2.59	3.11
Wheatland township, Sanilac County	187	145	46.2	123	43.9	11	63.6	42	34	16	2.83	3.22
Wheeler township, Gratiot County	1 078	784	47.6	632	42.9	110	67.3	294	262	124	2.58	3.06
White Cloud city, Newaygo County	494	320	50.9	211	40.8	86	73.3	174	152	73	2.47	3.07
Whitefish township, Chippewa County	285	196	22.4	168	16.1	17	47.1	89	82	36	2.06	2.47
Whiteford township, Monroe County	1 582	1 244	44.5	1 098	43.6	99	50.5	338	286	99	2.77	3.17
Whitehall city, Muskegon County	1 165	740	49.6	541	43.3	146	65.1	425	375	188	2.35	2.97
Whitehall township, Muskegon County	617	459	47.7	389	45.0	50	62.0	158	136	43	2.60	3.02
White Lake township, Oakland County	10 092	7 824	50.3	6 562	49.4	883	55.6	2 268	1 779	450	2.77	3.15
White Oak township, Ingham County	417	329	45.3	285	44.6	22	40.9	88	72	30	2.82	3.15
White Pigeon village, St. Joseph County	602	431	49.4	308	40.6	93	73.1	171	131	41	2.70	3.13
White Pigeon township, St. Joseph County	1 505	1 071	42.5	870	36.2	138	70.3	434	345	129	2.55	2.99
White River township, Muskegon County	512	394	38.8	353	37.1	31	54.8	118	102	45	2.57	2.94
Whitewater township, Grand Traverse County	896	712	47.5	634	45.6	44	56.8	184	137	52	2.72	3.02
Whitmore Lake CDP	2 663	1 741	50.1	1 376	47.2	250	61.6	922	686	110	2.42	2.94
Livingston County (part)	720	475	44.0	402	42.0	44	56.8	245	186	45	2.39	2.92
Washtenaw County (part)	1 943	1 266	52.4	974	49.3	206	62.6	677	500	65	2.43	2.94
Whitney township, Arenac County	437	320	27.5	287	23.3	19	63.2	117	102	58	2.34	2.71
Whittemore city, Iosco County	197	127	52.8	82	47.6	31	51.6	70	63	41	2.42	2.96
Wilber township, Iosco County	305	234	32.5	215	31.6	12	16.7	71	61	26	2.43	2.76
Wilcox township, Newaygo County	408	308	52.3	233	46.8	40	67.5	100	81	33	2.81	3.18
Williams township, Bay County	1 623	1 283	47.3	1 110	46.1	120	54.2	340	290	95	2.75	3.13
Williamston city, Ingham County	1 470	906	54.0	682	48.7	171	72.5	564	469	144	2.33	2.99
Williamstown township, Ingham County	1 692	1 417	47.8	1 284	47.0	85	55.3	275	218	67	2.85	3.12
Wilmot township, Cheboygan County	295	222	50.9	187	46.0	21	81.0	73	56	20	2.80	3.19
Wilson township, Alpena County	768	602	44.9	528	42.8	46	56.5	166	138	63	2.69	3.05
Wilson township, Charlevoix County	762	551	52.5	445	47.2	71	78.9	211	175	52	2.65	3.14
Windsor charter township, Eaton County	2 781	2 090	42.3	1 794	39.3	212	59.9	691	579	252	2.57	2.98
Winfield township, Montcalm County	709	561	47.2	494	45.5	35	60.0	148	117	38	2.88	3.21
Winsor township, Huron County	786	557	44.9	491	42.4	40	67.5	229	206	116	2.51	3.04
Winterfield township, Clare County	184	143	38.5	110	30.9	24	66.7	41	33	19	2.63	2.94
Wise township, Isabella County	464	360	47.8	289	45.0	42	57.1	104	84	29	2.80	3.17
Wisner township, Tuscola County	309	231	32.9	199	33.2	18	22.2	78	68	25	2.42	2.80
Wixom city, Oakland County	5 889	3 153	57.8	2 462	55.6	473	71.0	2 736	2 203	241	2.24	3.07
Wolf Lake CDP, Muskegon County	1 670	1 202	50.4	900	45.8	214	65.4	468	375	169	2.66	3.10
Wolverine village, Cheboygan County	131	92	50.0	61	42.6	22	59.1	39	33	10	2.74	3.27
Wolverine Lake village, Oakland County	1 671	1 253	47.8	1 068	47.4	125	55.2	418	334	87	2.64	3.06
Woodbridge township, Hillsdale County	415	338	54.7	293	50.5	31	80.6	77	64	30	3.21	3.57
Woodhaven city, Wayne County	4 708	3 438	47.9	2 837	46.3	443	54.9	1 270	1 059	183	2.63	3.11
Woodhull township, Shiawassee County	1 390	1 124	45.7	971	43.0	106	61.3	266	199	64	2.77	3.05
Woodland village, Barry County	180	134	56.0	108	51.9	20	80.0	46	40	19	2.75	3.24
Woodland township, Barry County	808	596	46.1	523	43.8	49	69.4	212	177	83	2.63	3.11
Woodland Beach CDP, Monroe County	794	605	50.2	473	47.6	81	63.0	189	161	57	2.74	3.15
Woodstock township, Lenawee County	1 344	1 006	40.2	851	36.5	102	57.8	338	286	112	2.58	2.98
Worth township, Sanilac County	1 619	1 143	41.3	967	38.4	129	55.8	476	412	198	2.48	2.97
Wright township, Hillsdale County	667	492	46.7	398	42.0	63	66.7	175	149	68	2.68	3.13
Wright township, Ottawa County	1 037	826	48.8	717	48.5	68	54.4	211	180	79	2.98	3.38
Wyandotte city, Wayne County	11 816	7 422	44.0	5 470	43.1	1 410	46.9	4 394	3 769	1 574	2.36	2.99
Wyoming city, Kent County	26 536	17 540	54.0	13 168	51.2	3 175	65.2	8 996	7 061	1 969	2.60	3.19
Yale city, St. Clair County	742	494	58.7	363	53.4	96	77.1	248	224	120	2.63	3.29
Yankee Springs township, Barry County	1 628	1 254	42.9	1 069	37.9	113	70.8	374	295	96	2.59	2.92
Yates township, Lake County	308	187	40.6	126	30.2	49	61.2	121	98	47	2.30	2.86
York charter township, Washtenaw County	1 901	1 608	49.9	1 485	49.8	76	48.7	293	223	79	2.97	3.23
Ypsilanti city, Washtenaw County	8 551	3 378	48.7	1 970	40.7	1 132	64.9	5 173	3 456	529	2.15	2.96
Ypsilanti township, Washtenaw County	20 194	12 344	50.9	8 385	46.5	3 005	63.7	7 850	5 988	1 071	2.43	3.06
Zeeland city, Ottawa County	2 283	1 491	47.3	1 269	44.3	163	66.3	792	737	466	2.45	3.13
Zeeland charter township, Ottawa County	2 523	2 088	57.4	1 782	55.2	220	71.8	435	343	86	3.02	3.33
Zilwaukee city, Saginaw County	711	510	39.2	411	38.0	74	44.6	201	163	65	2.53	2.98
Zilwaukee township, Saginaw County	23	18	33.3	17	35.3	-	(X)	5	4	-	2.65	3.06

Table 9. **Household Relationship and Group Quarters Population: 2000**

[For information on confidentiality protection, nonsampling error, and definitions, see text]

State County County Subdivision Place	Household population							Group quarters population		
			Relationship to householder							
	Total	House-holder	Spouse	Child	Other relatives	Non-relatives	Under 18 years, child and other relatives	Total	Institution-alized population	Non-institution-alized population
The State	**9 688 555**	**3 785 661**	**1 947 710**	**3 037 440**	**432 980**	**484 764**	**2 530 813**	**249 889**	**126 132**	**123 757**
Alcona County	11 520	5 132	3 085	2 548	337	418	2 163	199	129	70
Alcona township	1 089	524	331	190	22	22	156	-	-	-
Hubbard Lake CDP (part)	244	120	83	35	3	3	26	-	-	-
Lost Lake Woods CDP	339	189	122	18	6	4	16	-	-	-
Caledonia township	1 203	535	331	260	34	43	195	-	-	-
Hubbard Lake CDP (part)	559	268	173	80	17	21	58	-	-	-
Curtis township	1 367	608	368	293	55	43	270	11	-	11
Greenbush township	1 499	685	420	291	47	56	249	-	-	-
Gustin township	820	358	201	199	34	28	170	12	-	12
Lincoln village (part)	164	80	34	40	6	4	35	-	-	-
Harrisville city	460	239	106	97	4	14	79	54	33	21
Harrisville township	1 315	555	345	335	24	56	281	96	96	-
Hawes township	1 162	528	297	260	25	52	215	5	-	5
Hubbard Lake CDP (part)	185	103	60	17	3	2	11	5	-	5
Lincoln village (part)	200	99	44	38	6	13	35	-	-	-
Haynes township	724	308	199	176	19	22	142	-	-	-
Mikado township	1 032	397	255	282	49	49	263	11	-	11
Millen township	453	202	122	96	13	20	84	10	-	10
Mitchell township	396	193	110	69	11	13	59	-	-	-
Alger County	8 876	3 785	2 157	2 362	217	355	1 975	986	912	74
Au Train township	1 172	494	305	299	26	48	261	-	-	-
Burt township	480	243	132	83	11	11	64	-	-	-
Grand Island township	45	18	11	12	1	3	11	-	-	-
Limestone township	407	174	111	104	6	12	87	-	-	-
Mathias township	571	262	122	142	18	27	106	-	-	-
Munising city	2 420	1 115	499	636	59	111	519	119	75	44
Munising township	2 265	828	580	704	65	88	615	860	837	23
Onota township	310	146	93	52	5	14	43	-	-	-
Rock River township	1 206	505	304	330	26	41	269	7	-	7
Chatham village	231	98	55	65	5	8	55	-	-	-
Allegan County	103 748	38 165	23 438	34 407	3 308	4 430	29 544	1 917	799	1 118
Allegan city	4 505	1 831	832	1 437	167	238	1 251	333	287	46
Allegan township	4 018	1 574	953	1 186	126	179	1 010	32	-	32
Casco township	2 846	1 083	669	833	127	134	697	173	-	173
Cheshire township	2 335	857	510	736	103	129	655	-	-	-
Clyde township	2 104	708	447	710	123	116	614	-	-	-
Dorr township	6 570	2 100	1 544	2 610	149	167	2 187	9	-	9
Fennville city	1 459	484	244	552	88	91	536	-	-	-
Fillmore township	2 730	937	653	989	72	79	837	26	-	26
Ganges township	2 460	982	567	702	77	132	591	64	8	56
Gunplain township	5 618	2 038	1 380	1 805	145	250	1 539	19	-	19
Heath township	3 096	1 035	749	1 177	68	67	1 005	4	-	4
Holland city (part)	6 623	2 706	1 404	2 069	181	263	1 769	579	196	383
Hopkins township	2 626	876	594	966	99	91	815	45	-	45
Hopkins village	592	219	123	214	18	18	173	-	-	-
Laketown township	5 537	2 080	1 444	1 763	94	156	1 485	24	-	24
Lee township	4 062	1 313	700	1 418	323	308	1 337	52	24	28
Leighton township	3 652	1 246	877	1 329	94	106	1 111	-	-	-
Manlius township	2 634	899	647	931	88	69	811	-	-	-
Martin township	2 488	891	587	833	81	96	712	26	-	26
Martin village	435	172	99	136	9	19	118	-	-	-
Monterey township	2 065	707	468	750	58	82	639	-	-	-
Otsego city	3 900	1 553	770	1 234	119	224	1 064	33	-	33
Otsego township	4 834	1 771	1 149	1 556	158	200	1 302	20	-	20
Overisel township	2 592	869	675	966	42	40	797	2	-	2
Plainwell city	3 742	1 506	764	1 170	109	193	1 016	191	95	96
Salem township	3 482	1 151	834	1 307	89	101	1 086	4	-	4
Saugatuck city	1 058	549	206	199	24	80	177	7	-	7
Saugatuck township	3 474	1 581	760	842	100	191	727	116	82	34
Douglas village	1 119	587	209	222	23	78	189	95	82	13
South Haven city (part)	8	4	4	-	-	-	-	-	-	-
Trowbridge township	2 505	941	592	751	97	124	635	14	-	14
Valley township	1 822	680	449	521	84	88	461	9	-	9
Watson township	2 086	694	482	748	79	83	637	-	-	-
Wayland city	3 832	1 466	786	1 310	76	194	1 169	107	107	-
Wayland township	2 985	1 053	698	1 007	68	159	872	28	-	28
Alpena County	30 747	12 818	7 093	8 923	727	1 186	7 251	567	219	348
Alpena city	10 924	4 874	2 150	3 103	289	508	2 542	380	219	161
Alpena township	9 658	4 037	2 373	2 692	201	355	2 146	130	-	130
Green township	1 195	471	320	347	23	34	274	10	-	10
Long Rapids township	1 019	404	267	295	11	42	240	-	-	-
Maple Ridge township	1 715	640	419	550	48	58	469	-	-	-
Ossineke township	1 753	675	448	539	48	43	443	8	-	8
Sanborn township	2 131	838	514	656	42	81	527	21	-	21
Ossineke CDP	1 050	416	244	314	23	53	260	9	-	9
Wellington township	289	111	74	87	12	5	73	7	-	7
Wilson township	2 063	768	528	654	53	60	537	11	-	11
Antrim County	22 824	9 222	5 627	6 316	731	928	5 467	286	182	104
Banks township	1 777	675	450	541	45	66	486	36	23	13
Ellsworth village	483	174	107	168	12	22	144	-	-	-
Central Lake township	2 220	921	557	584	58	100	496	34	-	34
Central Lake village	957	388	211	266	38	54	243	33	-	33
Chestonia township	546	199	116	175	23	33	148	-	-	-
Custer township	988	397	256	270	34	31	225	-	-	-
Echo township	928	355	236	260	36	41	229	-	-	-
Elk Rapids township	2 728	1 206	676	707	66	73	597	13	-	13
Elk Rapids village	1 695	769	382	469	34	41	406	5	-	5
Forest Home township	1 855	790	505	471	30	59	397	3	-	3
Bellaire village (part)	492	210	118	135	10	19	120	-	-	-
Helena township	878	408	238	178	25	29	139	-	-	-
Jordan township	875	323	196	280	26	50	236	-	-	-

Table 9. **Household Relationship and Group Quarters Population: 2000**—Con.

[For information on confidentiality protection, nonsampling error, and definitions, see text]

State County County Subdivision Place	Household population							Group quarters population		
			Relationship to householder							
	Total	House-holder	Spouse	Child	Other relatives	Non-relatives	Under 18 years, child and other relatives	Total	Institution-alized population	Non-institution-alized population
Antrim County—Con.										
Kearney township	1 595	661	359	479	39	57	423	169	159	10
Bellaire village (part)	614	279	113	175	18	29	153	58	48	10
Mancelona township	4 086	1 511	822	1 266	231	256	1 165	14	-	14
Mancelona village	1 403	535	250	439	69	110	395	5	-	5
Milton township	2 060	850	578	516	60	56	442	12	-	12
Star township	745	295	197	199	28	26	178	-	-	-
Torch Lake township	1 154	498	353	253	20	30	200	5	-	5
Warner township	389	133	88	137	10	21	106	-	-	-
Arenac County	16 465	6 710	3 824	4 755	458	718	3 889	804	680	124
Adams township	550	190	127	201	18	14	166	-	-	-
Arenac township	991	389	221	290	41	50	222	1	-	1
Au Gres city	1 008	468	221	261	21	37	214	20	-	20
Au Gres township	1 007	434	274	232	23	44	193	-	-	-
Clayton township	1 101	416	238	345	40	62	277	-	-	-
Deep River township	2 128	839	500	658	51	80	539	116	70	46
Sterling village	451	185	100	138	10	18	109	82	70	12
Lincoln township	1 007	384	230	316	22	55	242	515	515	-
Mason township	994	359	202	357	34	42	304	-	-	-
Twining village (part)	112	42	21	34	10	5	30	-	-	-
Moffatt township	1 099	484	282	268	23	42	233	22	-	22
Omer city	337	143	78	94	8	14	73	-	-	-
Sims township	1 091	503	313	221	18	36	176	-	-	-
Standish city	1 460	619	244	471	40	86	402	121	95	26
Standish township	2 026	802	461	605	70	88	487	-	-	-
Turner township	642	243	146	209	16	28	166	-	-	-
Turner village	139	45	25	57	2	10	52	-	-	-
Twining village (part)	80	34	16	24	2	4	15	-	-	-
Whitney township	1 024	437	287	227	33	40	195	9	-	9
Baraga County	7 963	3 353	1 727	2 324	237	322	1 954	783	685	98
Arvon township	482	222	133	106	13	8	94	-	-	-
Baraga township	2 934	1 178	584	947	99	126	808	608	595	13
Baraga village (part)	1 272	544	221	396	48	63	335	13	-	13
Covington township	531	238	141	129	9	14	93	38	-	38
L'Anse township	3 789	1 610	800	1 100	112	167	920	137	90	47
Baraga village (part)	-	-	-	-	-	-	-	-	-	-
L'Anse village	1 996	894	415	540	53	94	434	111	90	21
Spurr township	227	105	69	42	4	7	39	-	-	-
Barry County	56 320	21 035	13 481	17 705	1 754	2 345	15 026	435	278	157
Assyria township	1 912	714	499	565	77	57	453	-	-	-
Baltimore township	1 820	693	471	512	62	82	420	25	-	25
Barry township	3 469	1 265	857	1 056	141	150	905	20	-	20
Carlton township	2 329	836	556	768	71	98	666	2	-	2
Freeport village (part)	33	12	10	11	-	-	10	-	-	-
Castleton township	3 475	1 339	733	1 101	114	188	932	-	-	-
Nashville village (part)	1 589	611	302	540	46	90	457	-	-	-
Hastings city	6 901	2 759	1 377	2 208	213	344	1 906	194	160	34
Hastings charter township	2 785	1 015	693	853	99	125	704	145	118	27
Hope township	3 283	1 252	781	965	120	165	823	-	-	-
Irving township	2 682	901	649	969	65	98	832	-	-	-
Freeport village (part)	411	149	82	137	14	29	113	-	-	-
Johnstown township	3 067	1 206	798	839	104	120	695	-	-	-
Maple Grove township	1 459	510	385	485	44	35	421	12	-	12
Nashville village (part)	95	36	25	31	2	1	23	-	-	-
Orangeville township	3 310	1 253	824	958	128	147	823	11	-	11
Prairieville township	3 162	1 223	802	874	108	155	758	13	-	13
Rutland charter township	3 646	1 341	903	1 134	116	152	960	-	-	-
Thornapple township	6 676	2 292	1 561	2 478	163	182	2 087	9	-	9
Middleville village	2 712	998	525	1 005	90	94	867	9	-	9
Woodland township	2 129	808	523	685	49	64	576	-	-	-
Woodland village	495	180	108	177	15	15	158	-	-	-
Yankee Springs township	4 215	1 628	1 069	1 255	80	183	1 065	4	-	4
Bay County	108 384	43 930	23 586	33 250	3 215	4 403	26 140	1 773	814	959
Auburn city	1 999	842	424	622	41	70	512	12	-	12
Bangor township	15 360	6 285	3 465	4 632	397	581	3 605	187	116	71
Bay City city	36 232	15 208	6 449	11 159	1 428	1 988	9 053	585	197	388
Beaver township	2 768	968	707	936	66	91	701	38	-	38
Essexville city	3 759	1 487	894	1 193	74	111	933	7	-	7
Frankenlust township	2 530	1 053	685	691	40	61	539	-	-	-
Fraser township	3 371	1 292	858	1 039	85	97	784	4	-	4
Garfield township	1 733	604	421	574	66	68	441	42	4	38
Gibson township	1 128	398	260	401	31	38	311	117	-	117
Hampton township	9 566	4 137	2 008	2 760	236	425	2 166	336	279	57
Kawkawlin township	5 010	1 910	1 214	1 551	167	168	1 194	94	60	34
Merritt township	1 409	530	365	451	24	39	346	101	-	101
Midland city (part)	222	95	28	72	8	19	59	-	-	-
Monitor township	9 836	3 975	2 581	2 792	249	239	2 117	201	158	43
Mount Forest township	1 405	523	352	461	30	39	359	-	-	-
Pinconning city	1 374	609	239	409	38	79	335	12	-	12
Pinconning township	2 608	983	641	840	64	80	633	-	-	-
Portsmouth township	3 606	1 408	885	1 143	72	98	829	13	-	13
Williams township	4 468	1 623	1 110	1 524	99	112	1 223	24	-	24
Benzie County	15 734	6 500	3 846	4 246	455	687	3 629	264	164	100
Almira township	2 811	1 054	695	886	61	115	770	-	-	-
Lake Ann village	276	113	68	69	12	14	56	-	-	-
Benzonia township	2 717	1 205	661	665	60	126	548	122	44	78
Benzonia village	475	211	94	128	18	24	106	44	39	5
Beulah village	363	190	74	69	9	21	52	-	-	-
Blaine township	485	215	141	104	12	13	93	6	-	6
Colfax township	585	224	138	192	13	18	163	-	-	-
Thompsonville village (part)	147	56	29	53	4	5	44	-	-	-
Crystal Lake township	958	414	263	232	29	20	192	2	-	2

Table 9. **Household Relationship and Group Quarters Population: 2000**—Con.

[For information on confidentiality protection, nonsampling error, and definitions, see text]

State County County Subdivision Place	Household population							Group quarters population		
			Relationship to householder							
	Total	House-holder	Spouse	Child	Other relatives	Non-relatives	Under 18 years, child and other relatives	Total	Institution-alized population	Non-institution-alized population
Benzie County—Con.										
Frankfort city	1 401	665	312	324	38	62	257	112	99	13
Gilmore township	850	341	182	243	44	40	226	-	-	-
Elberta village	457	190	84	125	27	31	124	-	-	-
Homestead township	2 078	790	484	624	84	96	529	-	-	-
Honor village	299	129	59	77	12	22	67	-	-	-
Inland township	1 587	620	358	458	57	94	416	-	-	-
Joyfield township	755	286	184	219	24	42	195	22	21	1
Lake township	635	318	219	74	6	18	60	-	-	-
Platte township	342	151	92	82	7	10	68	-	-	-
Weldon township	530	217	117	143	20	33	112	-	-	-
Thompsonville village (part)	310	124	56	101	11	18	84	-	-	-
Berrien County	158 086	63 569	32 550	47 657	6 960	7 350	40 688	4 367	1 468	2 899
Bainbridge township	2 925	1 142	710	806	119	148	656	207	49	158
Baroda township	2 842	1 117	684	837	99	105	746	38	-	38
Baroda village	852	362	187	228	31	44	212	6	-	6
Benton charter township	16 128	6 485	2 329	5 210	1 118	986	4 712	276	97	179
Benton Heights CDP	5 317	1 944	553	2 034	441	345	1 918	141	91	50
Fair Plain CDP (part)	4 636	1 952	723	1 319	332	310	1 159	48	-	48
Benton Harbor city	10 953	3 767	785	4 479	1 215	707	4 302	229	63	166
Berrien township	4 693	1 664	1 118	1 502	190	219	1 242	382	238	144
Berrien Springs village (part)	-	-	-	-	-	-	-	-	-	-
Eau Claire village (part)	469	156	91	166	16	40	149	3	-	3
Bertrand township	2 380	903	617	706	76	78	550	-	-	-
Bridgman city	2 303	998	537	672	40	56	554	125	105	20
Buchanan city	4 620	1 915	853	1 388	196	268	1 156	61	-	61
Buchanan township	3 508	1 317	874	1 047	124	146	866	2	-	2
Chikaming township	3 678	1 646	936	861	102	133	712	-	-	-
Shorewood-Tower Hills-Harbert CDP	1 619	725	412	390	34	58	334	-	-	-
Coloma city	1 595	626	339	494	73	63	442	-	-	-
Coloma charter township	5 153	2 111	1 192	1 437	191	222	1 201	64	15	49
Paw Paw Lake CDP (part)	2 678	1 139	618	707	102	112	591	20	-	20
Galien township	1 605	619	351	487	80	68	396	6	-	6
Galien village	587	223	104	211	28	21	180	6	-	6
Hagar township	3 950	1 639	877	1 081	143	210	902	14	-	14
Lake Michigan Beach CDP	1 509	635	305	416	61	92	360	-	-	-
Lake charter township	3 052	1 171	763	954	82	82	765	96	6	90
Lincoln charter township	13 825	5 486	3 444	4 255	292	348	3 582	127	12	115
Stevensville village	1 187	522	272	317	23	53	263	4	-	4
New Buffalo city	2 199	947	472	590	80	110	447	1	-	1
New Buffalo township	2 433	1 093	610	546	93	91	436	35	-	35
Grand Beach village	221	108	65	37	4	7	29	-	-	-
Michiana village	200	108	47	21	12	12	14	-	-	-
Niles city (part)	11 965	5 094	1 999	3 577	581	714	3 162	234	173	61
Niles township	13 230	5 252	2 913	3 876	532	657	3 189	95	67	28
Oronoko charter township	8 636	3 295	1 890	2 546	412	493	2 053	1 207	45	1 162
Berrien Springs village (part)	1 799	732	360	525	92	90	417	63	-	63
Pipestone township	2 289	842	541	702	115	89	588	185	37	148
Eau Claire village (part)	184	71	32	65	7	9	55	-	-	-
Royalton township	3 716	1 299	984	1 285	71	77	1 084	172	44	128
St. Joseph city	8 203	4 117	1 549	1 900	202	435	1 600	586	486	100
St. Joseph charter township	10 038	4 094	2 559	2 817	302	266	2 372	4	-	4
Fair Plain CDP (part)	3 140	1 335	697	785	180	143	681	4	-	4
Shoreham village	860	423	205	190	12	30	156	-	-	-
Sodus township	2 025	884	460	522	79	80	434	114	6	108
Three Oaks township	2 949	1 181	633	908	104	123	742	-	-	-
Three Oaks village	1 829	741	354	581	64	89	493	-	-	-
Watervliet city	1 830	719	321	604	63	123	518	13	-	13
Watervliet township	3 319	1 348	726	974	114	157	811	73	25	48
Paw Paw Lake CDP (part)	1 202	516	280	324	35	47	253	44	-	44
Weesaw township	2 044	798	484	594	72	96	468	21	-	21
Branch County	42 661	16 349	9 150	13 281	1 645	2 236	11 272	3 126	2 735	391
Algansee township	2 021	746	488	647	57	83	558	40	-	40
Batavia township	1 537	588	347	477	47	78	377	9	3	6
Bethel township	1 331	475	296	435	60	65	367	90	-	90
Bronson city	2 415	891	426	797	135	166	689	6	-	6
Bronson township	1 352	481	309	472	44	46	390	6	-	6
Butler township	1 362	431	295	536	61	39	454	-	-	-
California township	903	274	173	376	39	41	354	6	-	6
Coldwater city	10 092	4 058	1 771	3 067	485	711	2 715	2 605	2 494	111
Coldwater township	3 572	1 426	857	1 034	108	147	849	106	98	8
Gilead township	684	256	154	214	18	42	161	69	-	69
Girard township	1 770	705	452	489	59	65	359	146	140	6
Kinderhook township	1 614	643	442	425	47	57	362	-	-	-
Matteson township	1 285	493	305	375	57	55	323	-	-	-
Noble township	518	170	120	190	26	12	149	-	-	-
Ovid township	2 432	1 026	645	594	68	99	489	-	-	-
Quincy township	4 378	1 617	904	1 490	128	239	1 262	33	-	33
Quincy village	1 668	640	288	584	44	112	513	33	-	33
Sherwood township	2 284	885	501	658	116	124	566	-	-	-
Sherwood village	324	114	66	113	11	20	94	-	-	-
Union township	3 111	1 184	665	1 005	90	167	848	10	-	10
Union City village (part)	1 761	671	345	599	60	86	519	9	-	9
Calhoun County	133 853	54 100	26 840	40 178	5 692	7 043	34 505	4 132	1 892	2 240
Albion city	7 941	3 252	1 237	2 541	487	424	2 272	1 203	68	1 135
Albion township	1 188	466	295	338	40	49	281	12	-	12
Athens township	2 570	956	617	785	102	110	671	1	-	1
Athens village	1 111	397	243	393	30	48	344	-	-	-
Battle Creek city	51 842	21 348	8 947	15 872	2 461	3 214	13 999	1 522	1 075	447
Bedford township	9 242	3 667	2 051	2 681	415	428	2 229	275	205	70
Level Park-Oak Park CDP	3 593	1 399	814	1 051	167	162	887	12	-	12
Burlington township	1 929	734	457	567	70	101	459	-	-	-
Burlington village	405	142	90	135	20	18	111	-	-	-
Union City village (part)	34	14	8	10	1	1	7	-	-	-

Table 9. **Household Relationship and Group Quarters Population: 2000**—Con.

[For information on confidentiality protection, nonsampling error, and definitions, see text]

State County County Subdivision Place	Household population							Group quarters population		
			Relationship to householder							
	Total	House-holder	Spouse	Child	Other relatives	Non-relatives	Under 18 years, child and other relatives	Total	Institution-alized population	Non-institution-alized population
Calhoun County—Con.										
Clarence township	2 032	796	512	546	79	99	471	-	-	-
Clarendon township	1 114	394	254	375	34	57	306	-	-	-
Convis township	1 654	622	392	503	74	63	417	12	-	12
Eckford township	1 278	476	333	398	40	31	342	4	-	4
Emmett township	11 795	4 834	2 539	3 372	478	572	2 870	184	120	64
Brownlee Park CDP (part)	2 225	894	341	678	134	178	600	16	-	16
Fredonia township	1 719	679	420	481	60	79	383	4	-	4
Homer township	2 997	1 117	591	1 038	108	143	880	13	-	13
Homer village	1 842	707	322	638	72	103	563	9	-	9
Lee township	1 240	430	269	420	48	73	333	17	-	17
Leroy township	3 213	1 190	811	975	123	114	816	27	-	27
Marengo township	2 131	786	516	675	83	71	550	-	-	-
Marshall city	7 240	3 111	1 508	2 138	186	297	1 833	219	165	54
Marshall township	2 911	1 081	793	897	58	82	728	11	-	11
Newton township	2 493	1 017	686	666	60	64	549	-	-	-
Pennfield charter township	8 883	3 532	2 010	2 666	296	379	2 181	30	-	30
Brownlee Park CDP (part)	347	133	65	110	22	17	93	-	-	-
Sheridan township	1 928	770	439	499	89	131	421	188	178	10
Springfield city	4 779	2 161	766	1 249	241	362	1 099	410	81	329
Tekonsha township	1 734	681	397	496	60	100	415	-	-	-
Tekonsha village	712	290	155	207	20	40	168	-	-	-
Cass County	50 360	19 676	11 447	14 804	2 122	2 311	12 494	744	337	407
Calvin township	2 041	784	431	593	113	120	518	-	-	-
Dowagiac city	5 893	2 421	971	1 900	302	299	1 668	254	236	18
Howard township	6 298	2 472	1 536	1 736	276	278	1 403	11	4	7
Jefferson township	2 312	872	549	681	97	113	566	89	83	6
La Grange township	3 338	1 351	693	1 001	141	152	855	2	-	2
Cassopolis village (part)	1 738	703	284	565	86	100	503	2	-	2
Marcellus township	2 712	1 021	603	824	134	130	718	-	-	-
Marcellus village	1 162	437	240	387	46	52	335	-	-	-
Mason township	2 514	953	577	722	123	139	613	-	-	-
Milton township	2 640	940	694	791	111	104	660	6	-	6
Newberg township	1 703	648	387	503	91	74	431	-	-	-
Niles city (part)	5	2	1	-	2	-	-	-	-	-
Ontwa township	5 865	2 392	1 343	1 645	178	307	1 406	-	-	-
Edwardsburg village	1 147	507	222	316	33	69	282	-	-	-
Penn township	1 897	747	450	546	76	78	458	5	-	5
Cassopolis village (part)	-	-	-	-	-	-	-	-	-	-
Vandalia village	429	127	63	171	40	28	153	-	-	-
Pokagon township	2 118	818	516	623	76	85	495	81	2	79
Porter township	3 794	1 523	959	1 041	108	163	860	-	-	-
Silver Creek township	3 321	1 299	829	952	145	96	792	170	8	162
Volinia township	1 170	426	277	400	31	36	344	4	4	-
Wayne township	2 739	1 007	631	846	118	137	707	122	-	122
Charlevoix County	25 802	10 400	6 072	7 601	652	1 077	6 609	288	163	125
Bay township	1 068	429	292	295	21	31	253	-	-	-
Boyne City city	3 489	1 468	728	1 060	81	152	912	14	-	14
Boyne Valley township	1 210	495	276	362	34	43	303	5	-	5
Boyne Falls village	370	158	70	113	9	20	93	-	-	-
Chandler township	230	86	53	70	6	15	58	-	-	-
Charlevoix city	2 940	1 375	642	735	50	138	633	54	30	24
Charlevoix township	1 652	662	385	496	32	77	420	45	45	-
East Jordan city	2 484	946	474	806	110	148	738	23	-	23
Evangeline township	773	298	199	227	26	23	199	-	-	-
Eveline township	1 560	620	430	402	53	55	344	-	-	-
Hayes township	1 893	767	502	515	32	77	433	-	-	-
Hudson township	621	229	152	188	23	29	163	18	-	18
Marion township	1 479	535	369	504	25	46	452	13	-	13
Melrose township	1 382	517	335	440	34	56	388	6	-	6
Norwood township	704	283	192	195	8	26	167	10	-	10
Peaine township	244	120	60	44	10	10	37	-	-	-
St. James township	307	138	76	83	1	9	74	-	-	-
South Arm township	1 744	670	462	512	40	60	453	100	88	12
Wilson township	2 022	762	445	667	66	82	582	-	-	-
Cheboygan County	26 087	10 835	6 284	7 145	746	1 077	6 105	361	232	129
Aloha township	1 036	423	296	266	19	32	242	5	-	5
Beaugrand township	1 157	484	294	320	16	43	259	-	-	-
Benton township	3 050	1 248	782	844	69	107	707	30	-	30
Burt township	654	312	187	114	26	15	85	-	-	-
Cheboygan city	5 048	2 146	953	1 526	143	280	1 309	247	227	20
Ellis township	519	190	129	150	28	22	134	-	-	-
Forest township	1 080	431	261	272	60	56	248	-	-	-
Grant township	947	428	269	187	24	39	155	-	-	-
Hebron township	303	118	68	100	4	13	86	-	-	-
Inverness township	2 278	914	548	658	69	89	564	-	-	-
Koehler township	1 152	444	299	302	63	44	285	16	-	16
Mackinaw township	576	260	135	129	20	32	111	-	-	-
Mackinaw City village (part)	319	149	69	61	16	24	54	-	-	-
Mentor township	781	317	200	214	23	27	166	-	-	-
Mullett township	1 279	545	324	342	27	41	283	5	-	5
Munro township	667	270	180	183	15	19	155	12	-	12
Nunda township	920	370	202	265	36	47	221	5	5	-
Wolverine village (part)	293	110	47	102	20	14	89	-	-	-
Tuscarora township	3 087	1 357	792	773	63	102	658	4	-	4
Indian River CDP	2 004	929	526	449	36	64	376	4	-	4
Walker township	273	101	61	89	13	9	75	19	-	19
Waverly township	454	182	117	133	6	16	116	18	-	18
Wilmot township	826	295	187	278	22	44	246	-	-	-
Wolverine village (part)	66	21	14	25	1	5	22	-	-	-
Chippewa County	32 577	13 474	6 938	9 503	843	1 819	8 003	5 966	4 994	972
Bay Mills township	1 214	485	250	396	19	64	338	-	-	-
Bruce township	1 936	748	487	581	45	75	482	4	-	4

Table 9. **Household Relationship and Group Quarters Population: 2000**—Con.

[For information on confidentiality protection, nonsampling error, and definitions, see text]

State County County Subdivision Place	Household population							Group quarters population		
			Relationship to householder							
	Total	House-holder	Spouse	Child	Other relatives	Non-relatives	Under 18 years, child and other relatives	Total	Institution-alized population	Non-institution-alized population
Chippewa County—Con.										
Chippewa township	238	92	55	74	8	9	61	-	-	-
Dafter township	1 304	488	306	416	46	48	354	-	-	-
Detour township	894	418	232	187	21	36	142	-	-	-
De Tour Village village	421	200	98	89	14	20	69	-	-	-
Drummond township	992	467	273	202	16	34	167	-	-	-
Hulbert township	211	89	48	47	5	22	35	-	-	-
Kinross charter township	3 404	1 156	623	1 324	94	207	1 182	2 518	2 504	14
Pickford township	1 584	607	430	464	42	41	383	-	-	-
Raber township	670	310	177	137	26	20	107	-	-	-
Rudyard township	1 309	491	298	443	29	48	394	6	-	6
Sault Ste. Marie city	13 108	5 742	2 289	3 693	363	1 021	3 103	3 434	2 490	944
Soo township	2 652	1 075	686	754	48	89	601	-	-	-
Sugar Island township	683	294	184	172	16	17	137	-	-	-
Superior township	1 329	515	306	409	37	62	350	-	-	-
Trout Lake township	461	212	126	99	12	12	81	4	-	4
Whitefish township	588	285	168	105	16	14	86	-	-	-
Clare County	30 751	12 686	7 010	8 470	1 022	1 563	7 313	501	359	142
Arthur township	659	245	171	198	29	16	183	8	-	8
Clare city (part)	3 004	1 365	557	856	77	149	745	136	94	42
Franklin township	809	343	190	208	19	49	176	-	-	-
Freeman township	1 118	469	297	235	57	60	219	-	-	-
Frost township	1 152	495	267	262	41	87	234	7	-	7
Garfield township	1 951	852	467	454	58	120	388	17	-	17
Grant township	3 019	1 151	738	955	73	102	767	15	6	9
Greenwood township	1 059	438	271	250	39	61	208	-	-	-
Hamilton township	1 981	812	488	521	79	81	463	7	-	7
Harrison city	1 916	857	394	506	62	97	448	192	181	11
Hatton township	923	333	203	303	23	61	267	-	-	-
Hayes township	4 916	2 014	1 082	1 356	171	293	1 211	-	-	-
Lincoln township	1 758	766	443	405	70	74	349	-	-	-
Redding township	526	219	117	140	17	33	123	-	-	-
Sheridan township	1 580	482	318	675	46	59	572	8	8	-
Summerfield township	453	217	114	78	15	29	63	-	-	-
Surrey township	3 444	1 444	783	923	124	170	769	111	70	41
Farwell village	841	369	152	234	29	57	201	14	-	14
Winterfield township	483	184	110	145	22	22	128	-	-	-
Clinton County	63 948	23 653	15 203	21 439	1 513	2 140	17 835	805	597	208
Bath township	7 510	2 799	1 697	2 445	222	347	2 071	31	13	18
Bengal township	1 174	379	292	466	23	14	387	-	-	-
Bingham township	2 493	868	589	889	67	80	733	283	283	-
Dallas township	2 319	781	546	921	25	46	719	4	-	4
Fowler village	1 132	428	266	391	14	33	316	4	-	4
De Witt city	4 690	1 624	1 070	1 800	69	127	1 570	12	-	12
De Witt township	12 069	4 839	2 824	3 545	319	542	2 974	74	8	66
Duplain township	2 322	866	540	789	50	77	637	7	-	7
Elsie village	1 048	414	229	344	17	44	273	7	-	7
Eagle township	2 328	848	629	740	51	60	620	4	-	4
Eagle village	130	46	33	40	6	5	38	-	-	-
East Lansing city (part)	15	7	4	4	-	-	1	19	-	19
Essex township	1 812	635	445	644	35	53	536	-	-	-
Maple Rapids village	643	246	137	215	16	29	181	-	-	-
Grand Ledge city (part)	9	3	3	3	-	-	2	-	-	-
Greenbush township	2 094	743	552	709	49	41	558	21	-	21
Lebanon township	705	219	162	295	19	10	247	-	-	-
Hubbardston village (part)	42	13	9	16	4	-	13	-	-	-
Olive township	2 318	826	593	788	58	53	631	4	-	4
Ovid township	3 397	1 225	749	1 163	122	138	975	93	93	-
Ovid village (part)	1 512	574	293	505	54	86	430	-	-	-
Riley township	1 753	611	456	593	30	63	492	14	6	8
St. Johns city	7 286	2 994	1 556	2 310	151	275	1 935	199	183	16
Victor township	3 269	1 139	835	1 116	95	84	939	6	-	6
Watertown township	4 128	1 469	1 088	1 376	101	94	1 117	34	11	23
Westphalia township	2 257	778	573	843	27	36	691	-	-	-
Westphalia village	876	342	228	287	5	14	242	-	-	-
Crawford County	13 806	5 625	3 242	3 907	410	622	3 361	467	383	84
Beaver Creek township	1 486	603	381	403	46	53	325	-	-	-
Frederic township	1 388	555	312	393	54	74	339	13	-	13
Grayling city	1 852	828	310	565	58	91	501	100	88	12
Grayling township	6 162	2 420	1 467	1 816	166	293	1 577	354	295	59
Lovells township	578	283	158	105	4	28	87	-	-	-
Maple Forest township	498	201	133	115	26	23	98	-	-	-
South Branch township	1 842	735	481	510	56	60	434	-	-	-
Delta County	37 951	15 836	8 834	11 001	794	1 486	8 939	569	435	134
Baldwin township	748	306	194	214	17	17	158	-	-	-
Bark River township	1 641	612	407	547	26	49	439	9	-	9
Bay de Noc township	329	153	98	62	4	12	43	-	-	-
Brampton township	1 072	430	294	302	23	23	243	18	-	18
Cornell township	556	217	158	155	11	15	123	1	-	1
Ensign township	780	327	211	211	8	23	176	-	-	-
Escanaba city	12 675	5 800	2 445	3 480	262	688	2 856	465	393	72
Escanaba township	3 556	1 290	929	1 191	66	80	958	31	26	5
Fairbanks township	321	143	81	71	13	13	49	-	-	-
Ford River township	2 241	909	591	612	39	90	471	-	-	-
Garden township	817	348	219	204	13	33	172	-	-	-
Garden village	240	104	62	61	3	10	56	-	-	-
Gladstone city	5 023	2 126	1 119	1 464	116	198	1 221	9	4	5
Maple Ridge township	808	336	196	214	36	26	182	-	-	-
Masonville township	1 859	771	460	506	62	60	409	18	12	6
Nahma township	499	221	141	107	19	11	98	-	-	-
Wells township	5 026	1 847	1 291	1 661	79	148	1 341	18	-	18

Table 9. **Household Relationship and Group Quarters Population: 2000**—Con.

[For information on confidentiality protection, nonsampling error, and definitions, see text]

State County County Subdivision Place	Household population							Group quarters population		
			Relationship to householder							
	Total	House-holder	Spouse	Child	Other relatives	Non-relatives	Under 18 years, child and other relatives	Total	Institution-alized population	Non-institution-alized population
Dickinson County	27 005	11 386	6 246	7 911	486	976	6 737	467	309	158
Breen township	479	201	127	134	8	9	104	-	-	-
Breitung township	5 896	2 354	1 534	1 714	98	196	1 436	34	-	34
Quinnesec CDP	1 180	436	308	373	23	40	310	7	-	7
Felch township	726	274	182	229	15	26	183	-	-	-
Iron Mountain city	7 927	3 458	1 689	2 318	153	309	1 997	227	153	74
Kingsford city	5 359	2 352	1 191	1 548	65	203	1 358	190	156	34
Norway city	2 957	1 288	632	850	67	120	725	2	-	2
Norway township	1 625	630	400	511	32	52	424	14	-	14
Sagola township	1 169	475	274	355	30	35	307	-	-	-
Waucedah township	800	325	202	237	16	20	193	-	-	-
West Branch township	67	29	15	15	2	6	10	-	-	-
Eaton County	101 921	40 167	22 622	31 557	3 141	4 434	26 493	1 734	694	1 040
Bellevue township	3 130	1 161	741	1 019	112	97	821	14	-	14
Bellevue village	1 360	525	277	455	52	51	373	5	-	5
Benton township	2 695	991	704	818	79	103	651	17	-	17
Brookfield township	1 429	538	353	417	63	58	371	-	-	-
Carmel township	2 609	923	684	831	81	90	707	17	-	17
Charlotte city	7 969	3 249	1 517	2 526	248	429	2 140	420	377	43
Chester township	1 778	648	464	562	53	51	465	-	-	-
Delta charter township	29 318	12 559	6 545	8 162	767	1 285	6 702	364	125	239
Waverly CDP	16 045	6 866	3 389	4 599	463	728	3 773	149	-	149
Eaton township	4 233	1 531	1 063	1 369	121	149	1 137	45	-	45
Eaton Rapids city	5 321	2 067	988	1 789	179	298	1 596	9	-	9
Eaton Rapids township	3 786	1 328	949	1 256	117	136	1 049	35	10	25
Grand Ledge city (part)	7 784	3 259	1 569	2 348	225	383	1 999	20	9	11
Hamlin township	2 953	1 045	742	971	90	105	856	-	-	-
Kalamo township	1 730	622	430	550	61	67	453	12	-	12
Lansing city (part)	4 807	1 954	591	1 671	273	318	1 483	-	-	-
Olivet city	1 221	474	190	417	41	99	372	537	-	537
Oneida charter township	3 699	1 352	948	1 195	98	106	963	4	-	4
Potterville city	2 168	802	404	782	66	114	710	-	-	-
Roxand township	1 892	658	450	630	66	88	507	11	-	11
Mulliken village	551	195	125	181	18	32	144	6	-	6
Sunfield township	2 160	777	521	725	64	73	580	17	-	17
Sunfield village	591	222	109	211	17	32	173	-	-	-
Vermontville township	2 094	749	478	724	67	76	621	6	-	6
Vermontville village	783	287	160	276	27	33	257	6	-	6
Walton township	1 990	699	497	665	49	80	564	21	4	17
Windsor charter township	7 155	2 781	1 794	2 130	221	229	1 746	185	169	16
Dimondale village	1 332	473	319	475	33	32	393	10	-	10
Emmet County	30 725	12 577	7 030	8 989	758	1 371	7 777	712	413	299
Bear Creek township	5 141	2 001	1 179	1 639	111	211	1 421	128	-	128
Bliss township	571	234	141	166	16	14	134	1	-	1
Carp Lake township	807	339	190	211	30	37	195	-	-	-
Center township	489	192	107	163	11	16	144	10	-	10
Cross Village township	290	132	75	56	14	13	42	4	-	4
Friendship township	842	333	213	246	19	31	213	2	-	2
Harbor Springs city	1 461	683	314	381	27	56	317	106	102	4
Littlefield township	2 783	1 116	628	793	75	171	690	-	-	-
Alanson village	785	323	156	225	18	63	202	-	-	-
Little Traverse township	2 416	978	593	714	32	99	612	10	-	10
McKinley township	1 269	459	256	430	55	69	396	-	-	-
Pellston village (part)	601	211	117	201	36	36	188	-	-	-
Maple River township	1 232	434	306	400	32	60	346	-	-	-
Pellston village (part)	170	49	39	65	7	10	60	-	-	-
Petoskey city	5 772	2 700	1 075	1 544	112	341	1 345	308	177	131
Pleasantview township	809	313	195	243	20	38	221	134	134	-
Readmond township	493	198	133	126	17	19	112	-	-	-
Resort township	2 479	894	625	811	74	75	664	-	-	-
Springvale township	1 721	613	418	553	72	65	477	6	-	6
Wawatam township	704	329	174	153	18	30	139	1	-	1
Mackinaw City village (part)	539	255	127	120	14	23	110	1	-	1
West Traverse township	1 446	629	408	360	23	26	309	2	-	2
Genesee County	430 794	169 825	80 574	138 965	20 152	21 278	116 365	5 347	2 550	2 797
Argentine township	6 464	2 293	1 537	2 248	157	229	1 911	57	57	-
Argentine CDP	2 228	843	531	729	43	82	597	57	57	-
Atlas township	7 189	2 442	1 863	2 578	161	145	2 138	68	18	50
Goodrich village	1 335	494	329	471	20	21	398	18	18	-
Burton city	30 198	11 699	6 061	9 690	1 245	1 503	8 095	110	-	110
Clayton township	7 508	2 760	1 835	2 472	203	238	1 966	38	-	38
Lennon village (part)	85	28	22	31	1	3	28	-	-	-
Clio city	2 483	1 093	441	719	80	150	586	-	-	-
Davison city	5 519	2 496	1 040	1 621	150	212	1 333	17	-	17
Davison township	17 678	7 455	3 745	5 110	457	911	4 236	44	-	44
Fenton city	10 298	4 335	2 103	3 076	260	524	2 630	284	243	41
Fenton township	12 966	4 883	3 324	4 027	330	402	3 229	2	-	2
Lake Fenton CDP	4 874	1 886	1 222	1 454	144	168	1 132	2	-	2
Flint city	122 384	48 744	14 125	42 044	9 326	8 145	36 899	2 559	1 013	1 546
Flint township	33 006	13 972	6 364	9 822	1 285	1 563	7 994	685	480	205
Flushing city	8 165	3 435	1 916	2 404	214	196	1 895	183	146	37
Flushing township	10 175	3 722	2 559	3 340	256	298	2 695	55	-	55
Forest township	4 730	1 706	1 167	1 501	176	180	1 165	8	-	8
Otisville village	882	343	178	279	30	52	226	-	-	-
Otter Lake village (part)	61	17	12	20	9	3	20	-	-	-
Gaines township	6 468	2 269	1 638	2 199	176	186	1 679	23	-	23
Gaines village	366	143	73	113	11	26	93	-	-	-
Genesee township	24 067	9 203	4 713	7 872	1 094	1 185	6 485	58	-	58
Beecher CDP (part)	2 672	1 004	335	908	226	199	754	7	-	7
Grand Blanc city	8 113	3 542	1 751	2 335	169	316	1 997	129	124	5
Grand Blanc township	29 504	11 793	6 792	8 950	818	1 151	7 461	323	239	84
Linden city	2 854	1 165	696	798	83	112	689	7	-	7
Montrose city	1 602	625	322	515	63	77	430	17	-	17
Montrose township	6 171	2 089	1 404	2 176	220	282	1 785	165	79	86

Table 9. **Household Relationship and Group Quarters Population: 2000**—Con.

[For information on confidentiality protection, nonsampling error, and definitions, see text]

State County County Subdivision Place	Household population							Group quarters population		
			Relationship to householder							
	Total	House-holder	Spouse	Child	Other relatives	Non-relatives	Under 18 years, child and other relatives	Total	Institution-alized population	Non-institution-alized population
Genesee County—Con.										
Mount Morris city	3 188	1 312	543	1 047	101	185	866	6	-	6
Mount Morris township	23 624	8 815	3 847	8 115	1 600	1 247	6 922	101	7	94
Beecher CDP (part)	10 068	3 472	1 124	3 912	937	623	3 500	46	-	46
Mundy township	12 135	4 876	3 024	3 522	315	398	2 723	56	-	56
Richfield township	8 148	2 967	1 940	2 654	278	309	2 109	22	-	22
Swartz Creek city	5 076	2 233	1 085	1 433	142	183	1 111	26	-	26
Thetford township	8 234	2 975	1 828	2 699	344	388	2 162	43	-	43
Vienna township	12 847	4 926	2 911	3 998	449	563	3 174	261	144	117
Gladwin County	25 685	10 561	6 387	7 010	700	1 027	5 896	338	234	104
Beaverton city	1 106	496	206	327	36	41	295	-	-	-
Beaverton township	1 803	658	454	565	56	70	482	12	-	12
Bentley township	850	327	212	247	28	36	200	9	-	9
Billings township	2 705	1 172	634	683	78	138	561	10	-	10
Bourret township	471	211	134	96	13	17	82	-	-	-
Buckeye township	1 333	495	295	421	53	69	361	-	-	-
Butman township	1 947	853	630	363	47	54	304	-	-	-
Clement township	987	471	289	176	23	28	154	7	-	7
Gladwin city	2 816	1 234	522	870	71	119	734	185	172	13
Gladwin township	1 037	345	241	391	28	32	343	7	-	7
Grim township	129	49	30	41	3	6	34	-	-	-
Grout township	1 837	654	443	616	44	80	488	32	3	29
Hay township	1 402	601	333	353	36	79	294	-	-	-
Sage township	2 560	986	669	750	78	77	637	57	53	4
Secord township	1 132	551	339	168	33	41	139	8	-	8
Sherman township	1 024	429	269	248	17	61	211	5	-	5
Tobacco township	2 546	1 029	687	695	56	79	577	6	6	-
Gogebic County	16 353	7 425	3 644	4 251	388	645	3 400	1 017	725	292
Bessemer city	2 114	976	450	579	40	69	479	34	28	6
Bessemer township	1 270	578	297	331	23	41	234	-	-	-
Erwin township	357	146	91	108	6	6	76	-	-	-
Ironwood city	6 126	2 841	1 205	1 633	146	301	1 355	167	144	23
Ironwood township	2 325	1 024	597	585	51	68	467	5	-	5
Marenisco township	625	264	163	158	22	18	132	426	426	-
Wakefield city	1 900	883	442	456	44	75	322	185	109	76
Wakefield township	364	161	93	88	8	14	64	-	-	-
Watersmeet township	1 272	552	306	313	48	53	271	200	18	182
Grand Traverse County	75 831	30 396	16 917	22 586	1 834	4 098	19 266	1 823	838	985
Acme township	4 269	1 667	1 088	1 268	92	154	1 087	63	-	63
Blair township	6 422	2 295	1 278	2 162	238	449	1 883	26	-	26
East Bay township	9 887	3 694	2 279	3 233	212	469	2 768	32	-	32
Fife Lake township	1 393	562	331	396	35	69	354	124	124	-
Fife Lake village	466	185	95	144	12	30	130	-	-	-
Garfield township	13 098	5 745	2 762	3 504	339	748	2 970	742	536	206
Grant township	947	369	230	292	21	35	242	-	-	-
Green Lake township	5 008	1 942	1 197	1 527	107	235	1 303	1	-	1
Long Lake township	7 604	2 742	1 825	2 586	128	323	2 222	44	5	39
Mayfield township	1 264	439	282	423	41	79	353	7	-	7
Paradise township	4 130	1 374	863	1 507	146	240	1 337	61	-	61
Kingsley village	1 451	501	282	542	43	83	486	18	-	18
Peninsula township	5 229	2 131	1 501	1 399	95	103	1 194	36	5	31
Traverse City city (part)	13 735	6 383	2 543	3 417	313	1 079	2 801	648	168	480
Union township	412	157	104	122	13	16	108	5	-	5
Whitewater township	2 433	896	634	750	54	99	644	34	-	34
Gratiot County	37 228	14 501	8 356	11 687	986	1 698	9 778	5 057	3 753	1 304
Alma city	7 703	3 220	1 467	2 347	183	486	1 985	1 572	521	1 051
Arcada township	1 703	655	425	533	37	53	442	5	-	5
Bethany township	1 415	518	353	460	32	52	374	2 077	2 052	25
Elba township	1 353	526	315	422	42	48	338	41	41	-
Ashley village	485	193	109	149	11	23	117	41	41	-
Emerson township	957	353	253	302	23	26	254	9	-	9
Fulton township	2 367	884	569	742	71	101	616	46	46	-
Perrinton village	439	166	87	146	18	22	116	-	-	-
Hamilton township	491	182	115	163	12	19	123	-	-	-
Ithaca city	2 994	1 211	610	963	92	118	820	104	58	46
Lafayette township	642	239	152	204	21	26	172	14	-	14
Newark township	1 109	399	271	368	27	44	306	40	14	26
New Haven township	990	351	244	330	29	36	298	26	-	26
North Shade township	706	237	176	262	12	19	220	-	-	-
North Star township	976	369	248	283	34	42	236	20	-	20
Pine River township	2 381	912	603	733	43	90	599	70	54	16
St. Louis city	3 510	1 468	699	1 035	115	193	892	984	967	17
Seville township	2 340	866	544	765	46	119	650	35	-	35
Sumner township	1 897	698	446	578	71	104	501	14	-	14
Washington township	909	335	234	284	29	27	204	-	-	-
Wheeler township	2 785	1 078	632	913	67	95	748	-	-	-
Breckenridge village	1 339	543	262	442	34	58	371	-	-	-
Hillsdale County	45 046	17 335	10 392	13 853	1 433	2 033	11 772	1 481	319	1 162
Adams township	2 489	941	599	763	74	112	636	9	-	9
North Adams village	514	204	116	153	21	20	134	-	-	-
Allen township	1 631	599	394	521	51	66	443	-	-	-
Allen village	225	87	50	77	4	7	62	-	-	-
Amboy township	1 211	457	322	353	29	50	293	13	-	13
Cambria township	2 539	986	604	773	56	120	656	7	7	-
Camden township	2 074	730	434	714	89	107	637	14	-	14
Camden village	550	198	91	194	31	36	184	-	-	-
Montgomery village	372	137	73	119	15	28	114	14	-	14
Fayette township	3 224	1 303	781	929	92	119	810	126	-	126
Jonesville village	2 211	926	501	630	68	86	552	126	-	126
Hillsdale city	7 134	3 067	1 273	2 075	233	486	1 800	1 099	222	877
Hillsdale township	1 942	734	517	550	56	85	460	23	-	23
Jefferson township	3 139	1 210	733	947	98	151	783	2	-	2

Table 9. **Household Relationship and Group Quarters Population: 2000**—Con.

[For information on confidentiality protection, nonsampling error, and definitions, see text]

State County County Subdivision Place	Household population							Group quarters population		
			Relationship to householder							
	Total	House-holder	Spouse	Child	Other relatives	Non-relatives	Under 18 years, child and other relatives	Total	Institution-alized population	Non-institution-alized population
Hillsdale County—Con.										
Litchfield city	1 365	568	271	427	44	55	374	93	71	22
Litchfield township	959	357	251	257	48	46	201	10	-	10
Moscow township	1 440	522	353	464	45	56	381	5	-	5
Pittsford township	1 579	574	402	506	41	56	401	21	16	5
Ransom township	963	324	222	337	43	37	298	19	-	19
Reading city	1 134	407	209	420	32	66	375	-	-	-
Reading township	1 758	711	463	479	48	57	414	23	-	23
Scipio township	1 816	619	401	617	84	95	538	6	-	6
Somerset township	4 274	1 687	1 162	1 179	131	115	967	3	-	3
Wheatland township	1 258	457	310	422	33	36	345	-	-	-
Woodbridge township	1 332	415	293	538	39	47	460	5	-	5
Wright township	1 785	667	398	582	67	71	500	3	3	-
Waldron village	587	231	110	193	23	30	174	3	3	-
Houghton County	32 910	13 793	6 553	9 424	661	2 479	7 755	3 106	645	2 461
Adams township	2 511	1 011	480	849	51	120	683	236	235	1
South Range village	726	347	141	188	13	37	143	1	-	1
Calumet township	6 748	2 892	1 326	2 148	153	229	1 781	249	29	220
Calumet village	717	387	77	192	21	40	170	162	29	133
Copper City village	205	82	48	64	4	7	61	-	-	-
Laurium village	2 117	897	419	685	53	63	554	9	-	9
Chassell township	1 816	728	433	563	48	44	472	6	-	6
Duncan township	280	146	70	52	4	8	37	-	-	-
Elm River township	169	70	46	38	9	6	28	-	-	-
Franklin township	1 294	500	286	421	47	40	357	26	14	12
Hancock city	3 927	1 769	693	1 013	72	380	812	396	295	101
Hancock township	408	156	105	131	6	10	103	-	-	-
Houghton city	4 939	2 114	668	952	77	1 128	819	2 071	8	2 063
Laird township	631	253	149	201	11	17	162	3	-	3
Osceola township	1 904	779	425	583	27	90	473	4	-	4
Hubbell CDP (part)	368	150	90	113	3	12	84	4	-	4
Portage township	3 134	1 257	671	899	67	240	735	22	-	22
Quincy township	241	105	54	62	5	15	52	10	-	10
Schoolcraft township	1 863	798	436	564	23	42	454	-	-	-
Lake Linden village (part)	1 081	485	237	312	16	31	249	-	-	-
Stanton township	1 268	475	268	454	23	48	380	-	-	-
Torch Lake township	1 777	740	443	494	38	62	407	83	64	19
Hubbell CDP (part)	650	261	129	205	18	37	168	83	64	19
Lake Linden village (part)	-	-	-	-	-	-	-	-	-	-
Huron County	35 397	14 597	8 554	10 338	855	1 053	8 558	682	317	365
Bad Axe city	3 276	1 418	642	972	95	149	818	186	156	30
Bingham township	1 737	680	407	557	48	45	488	14	-	14
Ubly village	859	374	183	251	24	27	221	14	-	14
Bloomfield township	535	191	134	184	8	18	138	-	-	-
Brookfield township	834	329	188	253	20	44	200	80	-	80
Owendale village	255	101	51	88	8	7	72	41	-	41
Caseville township	2 703	1 286	748	542	47	80	450	20	-	20
Caseville village	868	432	194	198	14	30	161	20	-	20
Chandler township	500	176	126	178	10	10	139	1	-	1
Colfax township	1 816	702	434	567	49	64	468	138	138	-
Dwight township	924	354	201	315	17	37	248	6	-	6
Kinde village (part)	349	142	66	119	6	16	98	2	-	2
Fairhaven township	1 251	537	284	357	33	40	294	8	3	5
Gore township	137	62	37	36	-	2	29	2	-	2
Grant township	827	307	200	264	24	32	235	6	-	6
Harbor Beach city	1 789	774	398	527	41	49	444	48	-	48
Hume township	801	369	207	179	23	23	146	-	-	-
Huron township	423	191	130	92	8	2	71	-	-	-
Lake township	996	483	294	177	20	22	132	-	-	-
Lincoln township	868	335	212	261	24	36	217	5	-	5
Kinde village (part)	183	67	42	62	10	2	58	-	-	-
McKinley township	503	201	142	147	8	5	112	-	-	-
Meade township	787	304	193	244	24	22	191	12	-	12
Kinde village (part)	-	-	-	-	-	-	-	-	-	-
Oliver township	1 594	644	362	497	38	53	422	32	-	32
Elkton village	863	368	180	270	20	25	233	-	-	-
Paris township	557	204	122	207	11	13	182	-	-	-
Pointe Aux Barques township	10	5	1	3	-	1	3	-	-	-
Port Austin township	1 571	760	400	332	38	41	261	20	-	20
Port Austin village	717	370	166	146	13	22	112	20	-	20
Rubicon township	774	317	199	219	8	31	172	4	-	4
Port Hope village	306	132	81	77	1	15	58	4	-	4
Sand Beach township	1 469	562	367	474	40	26	403	1	-	1
Sebewaing township	2 943	1 252	701	835	81	74	681	1	-	1
Sebewaing village	1 973	868	442	545	60	58	446	1	-	1
Sheridan township	726	257	168	258	20	23	206	10	-	10
Sherman township	1 164	444	308	384	16	12	325	1	-	1
Sigel township	575	184	137	230	16	8	195	1	-	1
Verona township	1 331	483	321	441	49	37	371	18	-	18
Winsor township	1 976	786	491	606	39	54	517	68	20	48
Pigeon village	1 154	496	284	305	25	44	261	53	20	33
Ingham County	262 493	108 593	46 660	74 070	9 451	23 719	63 625	16 827	1 783	15 044
Alaiedon township	3 017	1 115	795	902	106	99	734	481	450	31
Aurelius township	3 315	1 130	841	1 145	113	86	945	3	-	3
Bunker Hill township	1 979	690	476	675	69	69	554	-	-	-
Delhi charter township	22 382	8 563	4 917	7 457	540	905	6 390	187	98	89
Holt CDP	11 278	4 502	2 219	3 705	300	552	3 165	37	-	37
East Lansing city (part)	31 937	14 383	3 966	4 741	539	8 308	4 082	14 554	229	14 325
Ingham township	2 055	722	498	696	77	62	554	6	-	6
Dansville village	423	142	87	164	15	15	130	6	-	6
Lansing city (part)	113 449	47 551	17 124	33 693	5 783	9 298	29 330	872	502	370
Lansing charter township	8 423	4 104	1 407	1 978	269	665	1 675	35	35	-
Edgemont Park CDP	2 407	1 081	519	658	55	94	552	35	35	-
Leroy township	3 653	1 329	798	1 221	129	176	1 017	-	-	-

Table 9. **Household Relationship and Group Quarters Population: 2000**—Con.

[For information on confidentiality protection, nonsampling error, and definitions, see text]

State County County Subdivision Place	Household population							Group quarters population		
			Relationship to householder							
	Total	House-holder	Spouse	Child	Other relatives	Non-relatives	Under 18 years, child and other relatives	Total	Institution-alized population	Non-institution-alized population
Ingham County—Con.										
Leroy township—Con.										
Webberville village	1 503	561	287	508	63	84	446	-	-	-
Leslie city	2 024	734	384	723	88	95	630	20	-	20
Leslie township	2 322	855	590	691	81	105	571	5	-	5
Locke township	1 671	571	421	571	55	53	463	-	-	-
Mason city	6 665	2 806	1 366	2 025	180	288	1 681	49	-	49
Meridian charter township	38 674	16 414	8 027	10 674	797	2 762	9 185	442	380	62
Haslett CDP	11 225	5 132	2 232	3 030	219	612	2 587	58	-	58
Okemos CDP	22 421	9 194	4 813	6 277	426	1 711	5 434	384	380	4
Onondaga township	2 886	993	679	981	108	125	848	72	41	31
Stockbridge township	3 365	1 220	791	1 117	127	110	942	70	48	22
Stockbridge village	1 212	480	252	411	37	32	352	48	48	-
Vevay township	3 610	1 264	904	1 197	111	134	970	4	-	4
Wheatfield township	1 641	570	425	556	41	49	460	-	-	-
White Oak township	1 177	417	285	384	37	54	297	-	-	-
Williamston city	3 420	1 470	682	1 046	72	150	917	21	-	21
Williamstown township	4 828	1 692	1 284	1 597	129	126	1 380	6	-	6
Ionia County	55 729	20 606	12 095	18 871	1 538	2 619	16 001	5 789	5 536	253
Belding city	5 671	2 185	1 015	1 961	172	338	1 750	206	176	30
Berlin township	1 825	689	473	573	39	51	465	962	959	3
Boston township	4 908	1 881	1 132	1 550	159	186	1 345	53	-	53
Saranac village	1 321	568	262	415	30	46	352	5	-	5
Campbell township	2 243	780	527	788	52	96	657	-	-	-
Clarksville village	317	140	66	86	7	18	73	-	-	-
Danby township	2 686	914	676	974	50	72	784	10	-	10
Easton township	2 825	1 097	642	824	85	177	674	10	-	10
Ionia city	6 122	2 421	1 056	2 058	206	381	1 837	4 447	4 401	46
Ionia township	3 659	1 335	796	1 210	108	210	1 002	10	-	10
Lyons village (part)	32	13	9	9	1	-	7	-	-	-
Keene township	1 635	542	397	605	37	54	519	25	-	25
Lyons township	3 446	1 268	721	1 207	87	163	1 000	-	-	-
Lyons village (part)	694	283	137	210	23	41	170	-	-	-
Muir village	634	246	110	216	17	45	179	-	-	-
Pewamo village	560	197	125	212	15	11	175	-	-	-
North Plains township	1 335	471	284	449	58	73	367	31	-	31
Hubbardston village (part)	327	117	67	101	16	26	87	25	-	25
Odessa township	4 030	1 492	862	1 378	111	187	1 181	6	-	6
Lake Odessa village	2 266	892	426	751	71	126	672	6	-	6
Orange township	1 040	375	253	359	29	24	284	-	-	-
Orleans township	2 725	985	588	891	93	168	760	11	-	11
Otisco township	2 242	779	520	790	65	88	672	1	-	1
Portland city	3 788	1 507	824	1 275	60	122	1 071	1	-	1
Portland township	2 460	828	603	896	53	80	743	-	-	-
Ronald township	1 887	651	429	636	53	118	534	16	-	16
Sebewa township	1 202	406	297	447	21	31	356	-	-	-
Iosco County	26 944	11 727	6 471	6 847	710	1 189	5 909	395	319	76
Alabaster township	503	222	152	102	14	13	72	-	-	-
Au Sable township	2 218	956	519	582	53	108	509	12	-	12
Au Sable CDP	1 521	626	345	436	41	73	384	12	-	12
Oscoda CDP (part)	62	30	10	16	1	5	15	-	-	-
Baldwin township	1 720	754	437	421	37	71	356	6	-	6
Burleigh township	775	301	198	225	21	30	179	-	-	-
East Tawas city	2 951	1 382	651	744	64	110	642	-	-	-
Grant township	1 554	700	397	342	42	73	296	6	-	6
Oscoda township	7 220	3 170	1 664	1 874	163	349	1 626	28	-	28
Oscoda CDP (part)	922	430	201	230	11	50	196	8	-	8
Plainfield township	4 278	1 897	1 092	965	146	178	873	14	-	14
Reno township	656	248	156	187	18	47	156	-	-	-
Sherman township	493	200	116	126	29	22	104	-	-	-
Tawas township	1 622	635	418	464	43	62	400	62	62	-
Tawas City city	1 738	760	374	489	42	73	413	267	257	10
Whittemore city	476	197	82	152	15	30	130	-	-	-
Wilber township	740	305	215	174	23	23	153	-	-	-
Iron County	12 563	5 748	2 899	3 185	287	444	2 629	575	502	73
Bates township	1 021	437	260	266	22	36	219	-	-	-
Caspian city	996	470	182	267	37	40	235	1	-	1
Crystal Falls city	1 694	795	366	437	36	60	382	97	90	7
Crystal Falls township	1 606	737	411	385	28	45	310	116	115	1
Gaastra city	339	146	84	97	10	2	83	-	-	-
Hematite township	352	163	75	92	7	15	76	-	-	-
Iron River city	1 834	876	352	477	48	81	402	95	68	27
Iron River township	1 356	596	341	354	21	44	266	229	229	-
Mineral Hills village	214	90	42	70	1	11	55	-	-	-
Mansfield township	243	104	62	54	14	9	36	-	-	-
Mastodon township	668	314	178	141	8	27	110	-	-	-
Alpha village	198	89	38	60	2	9	47	-	-	-
Stambaugh city	1 243	587	244	336	28	48	286	-	-	-
Stambaugh township	1 211	523	344	279	28	37	224	37	-	37
Isabella County	57 248	22 425	10 179	14 739	1 482	8 423	12 533	6 103	634	5 469
Broomfield township	1 606	618	381	469	44	94	389	14	-	14
Village of Lake Isabella village (part)	327	143	102	60	4	18	41	-	-	-
Chippewa township	4 595	1 653	880	1 574	198	290	1 343	22	-	22
Clare city (part)	33	15	7	11	-	-	10	-	-	-
Coe township	2 984	1 166	680	978	69	91	792	9	-	9
Shepherd village	1 532	619	309	519	38	47	421	4	-	4
Coldwater township	736	277	180	212	41	26	178	1	-	1
Deerfield township	3 070	1 100	807	1 013	56	94	866	11	-	11
Denver township	1 140	415	248	389	30	58	319	7	-	7
Fremont township	1 358	489	304	462	43	60	395	-	-	-
Gilmore township	1 360	511	350	355	58	86	297	16	7	9
Isabella township	2 140	787	465	709	51	128	598	5	-	5
Rosebush village	374	145	66	117	11	35	109	5	-	5

Table 9. **Household Relationship and Group Quarters Population: 2000**—Con.

[For information on confidentiality protection, nonsampling error, and definitions, see text]

State County County Subdivision Place	Household population							Group quarters population		
			Relationship to householder							
	Total	House-holder	Spouse	Child	Other relatives	Non-relatives	Under 18 years, child and other relatives	Total	Institution-alized population	Non-institution-alized population
Isabella County—Con.										
Lincoln township	1 924	696	443	647	56	82	543	12	-	12
Mount Pleasant city	20 078	8 449	2 186	3 325	361	5 757	2 888	5 868	627	5 241
Nottawa township	2 275	846	529	762	40	98	640	3	-	3
Beal City CDP	344	124	79	116	9	16	106	1	-	1
Weidman CDP (part)	292	110	64	103	2	13	86	-	-	-
Rolland township	1 210	465	284	378	33	50	311	-	-	-
Sherman township	2 602	1 025	623	708	120	126	647	14	-	14
Village of Lake Isabella village (part)	911	386	251	200	32	42	184	5	-	5
Weidman CDP (part)	584	234	145	156	25	24	138	3	-	3
Union charter township	7 530	2 961	1 205	1 884	198	1 282	1 613	85	-	85
Vernon township	1 307	488	318	414	42	45	335	35	-	35
Wise township	1 300	464	289	449	42	56	369	1	-	1
Jackson County	148 383	58 168	31 314	45 910	5 619	7 372	39 306	10 039	8 484	1 555
Blackman township	15 525	6 658	3 174	4 305	523	865	3 699	7 275	7 244	31
Columbia township	7 165	2 894	1 823	1 972	203	273	1 631	69	7	62
Brooklyn village	1 128	507	212	306	38	65	268	48	-	48
Cement City village (part)	30	12	8	8	2	-	7	-	-	-
Concord township	2 686	986	633	882	99	86	764	6	-	6
Concord village	1 101	428	248	354	42	29	307	-	-	-
Grass Lake charter township	4 440	1 653	1 094	1 368	126	199	1 160	146	133	13
Grass Lake village	1 082	421	225	350	31	55	280	-	-	-
Hanover township	3 785	1 374	939	1 236	108	128	1 008	7	-	7
Hanover village	424	155	84	155	12	18	132	-	-	-
Henrietta township	4 454	1 614	1 073	1 404	167	196	1 170	29	12	17
Jackson city	35 212	14 210	5 084	11 507	1 817	2 594	10 285	1 104	599	505
Leoni township	13 436	5 240	2 973	4 062	520	641	3 401	23	-	23
Michigan Center CDP	4 630	1 856	1 023	1 306	211	234	1 056	11	-	11
Liberty township	2 889	1 073	756	880	93	87	736	14	-	14
Napoleon township	6 886	2 592	1 563	2 160	226	345	1 818	76	-	76
Napoleon CDP	1 254	473	238	405	55	83	363	-	-	-
Norvell township	2 906	1 135	725	819	117	110	684	16	-	16
Parma township	2 660	943	608	893	110	106	734	36	-	36
Parma village (part)	231	85	56	69	6	15	62	20	-	20
Pulaski township	1 923	700	458	630	49	86	518	8	-	8
Rives township	4 702	1 677	1 091	1 544	177	213	1 316	23	-	23
Sandstone township	3 704	1 321	888	1 243	127	125	1 076	97	95	2
Parma village (part)	656	225	126	265	18	22	237	-	-	-
Spring Arbor township	6 776	2 570	1 586	2 207	173	240	1 862	801	126	675
Spring Arbor CDP	1 443	643	313	404	30	53	341	745	126	619
Springport township	2 182	770	461	722	100	129	606	-	-	-
Springport village	704	266	131	228	33	46	191	-	-	-
Summit township	21 357	8 690	5 029	6 264	660	714	5 282	177	143	34
Vandercook Lake CDP	4 809	1 847	1 045	1 538	206	173	1 273	-	-	-
Tompkins township	2 751	985	660	895	107	104	780	7	-	7
Waterloo township	2 944	1 083	696	917	117	131	776	125	125	-
Kalamazoo County	227 463	93 479	44 548	64 404	7 000	18 032	55 897	11 140	2 169	8 971
Alamo township	3 707	1 378	977	1 155	107	90	982	113	95	18
Brady township	4 263	1 554	1 083	1 364	114	148	1 146	-	-	-
Vicksburg village (part)	682	256	131	219	34	42	184	-	-	-
Charleston township	1 804	679	465	532	61	67	444	9	-	9
Augusta village (part)	32	12	8	12	-	-	11	-	-	-
Greater Galesburg CDP (part)	731	276	173	228	23	31	192	9	-	9
Climax township	2 412	885	613	779	61	74	657	-	-	-
Climax village	791	279	177	285	21	29	248	-	-	-
Comstock township	13 783	5 366	3 057	4 227	476	657	3 610	68	-	68
Comstock Northwest CDP (part)	3 955	1 773	829	1 061	107	185	905	12	-	12
Greater Galesburg CDP (part)	891	357	204	263	21	46	233	-	-	-
Cooper township	8 641	3 187	2 133	2 757	252	312	2 299	113	58	55
Galesburg city	1 879	765	317	596	61	140	525	109	88	21
Kalamazoo city	67 606	29 413	8 996	16 734	2 788	9 675	15 001	9 539	1 285	8 254
Kalamazoo township	21 463	9 349	3 960	5 403	756	1 995	4 708	212	157	55
Comstock Northwest CDP (part)	505	192	100	155	25	33	135	-	-	-
Eastwood CDP	6 094	2 572	1 011	1 700	267	544	1 503	171	122	49
Westwood CDP	9 116	4 340	1 636	1 860	228	1 052	1 558	6	-	6
Oshtemo township	16 541	7 551	3 114	4 004	425	1 447	3 483	462	366	96
Parchment city	1 925	822	373	600	58	72	518	11	-	11
Pavilion township	5 809	2 114	1 340	1 864	213	278	1 624	20	-	20
Portage city	44 482	18 138	9 863	13 586	955	1 940	11 664	415	120	295
Prairie Ronde township	2 084	707	555	744	33	45	661	2	-	2
Richland township	6 488	2 394	1 603	2 138	138	215	1 851	3	-	3
Richland village	593	258	141	161	10	23	140	-	-	-
Ross township	5 023	2 031	1 269	1 419	109	195	1 218	24	-	24
Augusta village (part)	867	356	178	263	23	47	228	-	-	-
South Gull Lake CDP	1 526	643	397	406	32	48	350	-	-	-
Schoolcraft township	7 238	2 781	1 661	2 343	162	291	1 941	22	-	22
Schoolcraft village	1 583	615	344	539	36	49	466	4	-	4
Vicksburg village (part)	1 634	652	313	545	31	93	460	4	-	4
Texas township	10 914	3 879	2 830	3 686	181	338	3 168	5	-	5
Wakeshma township	1 401	486	339	473	50	53	397	13	-	13
Kalkaska County	16 377	6 428	3 770	4 764	497	918	4 080	194	131	63
Bear Lake township	746	340	200	139	24	43	121	-	-	-
Blue Lake township	426	202	143	56	15	10	46	2	-	2
Boardman township	1 373	484	298	451	50	90	396	-	-	-
Clearwater township	2 377	944	579	669	66	119	563	5	-	5
Coldsprings township	1 449	595	396	365	28	65	291	-	-	-
Excelsior township	849	328	196	247	30	48	222	6	-	6
Garfield township	794	331	213	188	22	40	170	-	-	-
Kalkaska township	4 667	1 854	923	1 450	151	289	1 250	163	131	32
Kalkaska village	2 074	881	337	641	74	141	558	152	131	21
Oliver township	263	113	73	66	1	10	47	-	-	-
Orange township	1 176	411	246	407	42	70	353	-	-	-
Rapid River township	990	368	217	333	28	44	283	15	-	15
Springfield township	1 267	458	286	393	40	90	338	3	-	3

Table 9. **Household Relationship and Group Quarters Population: 2000**—Con.

[For information on confidentiality protection, nonsampling error, and definitions, see text]

State County County Subdivision Place	Household population							Group quarters population		
			Relationship to householder							
	Total	House-holder	Spouse	Child	Other relatives	Non-relatives	Under 18 years, child and other relatives	Total	Institution-alized population	Non-institution-alized population
Kent County	561 546	212 890	111 354	183 983	21 585	31 734	158 465	12 789	6 036	6 753
Ada township	9 882	3 263	2 567	3 723	168	161	3 201	-	-	-
Forest Hills CDP (part)	9 721	3 212	2 526	3 660	165	158	3 149	-	-	-
Algoma township	7 596	2 588	1 872	2 685	190	261	2 248	-	-	-
Alpine township	13 941	5 550	2 580	4 025	458	1 328	3 397	35	-	35
Comstock Park CDP (part)	9 519	3 948	1 553	2 512	341	1 165	2 181	-	-	-
Bowne township	2 737	880	676	1 033	78	70	883	6	-	6
Byron township	17 492	6 454	3 952	5 913	416	757	4 993	61	-	61
Byron Center CDP	3 732	1 322	919	1 394	42	55	1 221	45	-	45
Cutlerville CDP (part)	7 882	3 243	1 596	2 207	252	584	1 939	-	-	-
Caledonia township	8 941	3 075	2 206	3 261	168	231	2 775	23	-	23
Caledonia village	1 102	430	239	372	24	37	340	-	-	-
Cannon township	12 075	3 913	3 064	4 687	189	222	4 096	-	-	-
Cascade township	15 087	5 394	4 050	5 164	233	246	4 399	20	-	20
Forest Hills CDP (part)	11 203	3 893	3 057	3 935	149	169	3 375	18	-	18
Cedar Springs city	3 017	1 115	516	1 053	109	224	937	95	83	12
Courtland township	5 806	1 936	1 499	2 080	122	169	1 749	11	-	11
East Grand Rapids city	10 758	3 835	2 636	3 994	99	194	3 494	6	-	6
Gaines township	19 769	7 501	4 289	6 534	479	966	5 620	343	103	240
Cutlerville CDP (part)	6 983	2 732	1 258	2 250	233	510	1 989	249	103	146
Grand Rapids city	188 106	73 217	29 474	58 538	11 460	15 417	51 618	9 694	4 415	5 279
Grand Rapids charter township	13 473	4 852	3 414	4 788	177	242	4 030	583	451	132
Northview CDP (part)	199	71	53	66	6	3	54	-	-	-
Grandville city	16 071	6 095	3 587	5 386	357	646	4 476	192	174	18
Grattan township	3 481	1 235	867	1 157	96	126	969	70	5	65
Kentwood city	44 893	18 477	8 929	13 820	1 406	2 261	11 789	362	180	182
Lowell city	3 864	1 492	733	1 331	119	189	1 151	149	149	-
Lowell township	5 063	1 726	1 195	1 861	120	161	1 559	156	145	11
Nelson township	4 149	1 427	944	1 483	120	175	1 302	43	-	43
Sand Lake village	485	184	87	164	16	34	154	7	-	7
Oakfield township	5 043	1 814	1 237	1 619	148	225	1 385	15	-	15
Plainfield township	30 134	11 038	6 874	10 602	638	982	8 933	61	-	61
Comstock Park CDP (part)	1 155	493	203	336	40	83	285	-	-	-
Northview CDP (part)	14 484	5 602	3 149	4 894	329	510	4 036	47	-	47
Rockford city	4 620	1 741	942	1 759	68	110	1 553	6	-	6
Solon township	4 662	1 682	1 100	1 569	139	172	1 322	-	-	-
Sparta township	8 849	3 301	1 873	3 026	270	379	2 573	89	4	85
Sparta village	4 110	1 618	805	1 388	115	184	1 207	49	-	49
Spencer township	3 618	1 357	860	1 101	120	180	969	63	48	15
Tyrone township	4 296	1 449	969	1 564	148	166	1 336	8	8	-
Casnovia village (part)	176	65	42	61	6	2	53	-	-	-
Kent City village	1 061	373	190	386	53	59	353	-	-	-
Vergennes township	3 574	1 142	876	1 355	89	112	1 187	37	-	37
Walker city	21 539	8 805	4 405	6 609	483	1 237	5 541	303	184	119
Wyoming city	69 010	26 536	13 168	22 263	2 918	4 125	18 980	358	87	271
Keweenaw County	2 123	998	515	517	33	60	414	178	133	45
Allouez township	1 584	710	359	442	26	47	361	-	-	-
Ahmeek village	157	82	28	37	3	7	30	-	-	-
Eagle Harbor township	222	122	74	18	4	4	10	59	14	45
Grant township	172	87	48	27	2	8	20	-	-	-
Houghton township	85	45	23	16	1	-	14	119	119	-
Sherman township	60	34	11	14	-	1	9	-	-	-
Lake County	10 730	4 704	2 467	2 606	391	562	2 277	603	585	18
Chase township	1 194	427	275	412	27	53	353	-	-	-
Cherry Valley township	368	160	96	81	15	16	64	-	-	-
Dover township	332	144	75	83	11	19	68	-	-	-
Eden township	377	178	93	73	10	23	61	-	-	-
Elk township	900	420	242	180	22	36	148	-	-	-
Ellsworth township	814	309	194	248	30	33	230	7	-	7
Luther village (part)	102	43	24	30	2	3	28	7	-	7
Lake township	849	412	249	127	22	39	101	-	-	-
Newkirk township	719	302	160	195	23	39	166	-	-	-
Luther village (part)	230	90	43	68	10	19	53	-	-	-
Peacock township	445	220	129	59	14	23	47	-	-	-
Pinora township	643	253	149	179	21	41	143	-	-	-
Pleasant Plains township	1 511	657	273	394	88	99	371	24	18	6
Baldwin village (part)	558	226	76	193	36	27	187	24	18	6
Sauble township	323	160	92	52	12	7	49	-	-	-
Sweetwater township	238	116	61	44	7	10	35	-	-	-
Webber township	1 308	638	253	295	52	70	268	567	567	-
Baldwin village (part)	282	171	31	59	6	15	54	243	243	-
Yates township	709	308	126	184	37	54	173	5	-	5
Lapeer County	86 035	30 729	20 183	29 042	2 988	3 093	24 089	1 869	1 327	542
Almont township	6 022	2 094	1 464	2 117	188	159	1 728	19	-	19
Almont village	2 791	1 022	599	984	88	98	835	12	-	12
Arcadia township	3 168	1 089	788	1 072	117	102	887	29	-	29
Attica township	4 633	1 602	1 113	1 543	191	184	1 321	45	-	45
Brown City city (part)	6	2	-	1	2	1	1	-	-	-
Burlington township	1 402	508	316	471	49	58	381	-	-	-
Clifford village	324	119	63	109	15	18	87	-	-	-
Burnside township	1 920	645	454	669	86	66	579	-	-	-
Deerfield township	5 731	1 919	1 349	2 085	171	207	1 747	5	-	5
Barnes Lake-Millers Lake CDP	1 187	454	296	367	30	40	294	-	-	-
Dryden township	4 606	1 586	1 197	1 536	160	127	1 282	18	-	18
Dryden village	797	285	183	258	31	40	228	18	-	18
Elba township	5 417	1 940	1 348	1 754	160	215	1 400	45	-	45
Goodland township	1 734	589	407	594	76	68	500	-	-	-
Hadley township	4 642	1 573	1 219	1 572	164	114	1 286	13	-	13
Imlay township	2 655	879	656	892	132	96	747	58	-	58
Imlay City city	3 778	1 496	681	1 257	177	167	1 055	91	-	91
Lapeer city	7 879	3 443	1 317	2 454	221	444	2 168	1 193	1 165	28
Lapeer township	5 028	1 765	1 285	1 676	145	157	1 350	50	-	50
Marathon township	4 649	1 617	1 082	1 571	183	196	1 283	52	-	52
Columbiaville village (part)	815	304	164	278	33	36	223	-	-	-

Table 9. **Household Relationship and Group Quarters Population: 2000**—Con.

[For information on confidentiality protection, nonsampling error, and definitions, see text]

State County County Subdivision Place	Household population							Group quarters population		
			Relationship to householder							
	Total	House-holder	Spouse	Child	Other relatives	Non-relatives	Under 18 years, child and other relatives	Total	Institution-alized population	Non-institution-alized population
Lapeer County—Con.										
Marathon township—Con.										
Otter Lake village (part)	376	137	75	119	20	25	108	-	-	-
Mayfield township	7 484	2 685	1 802	2 500	238	259	2 061	175	162	13
Metamora township	4 172	1 533	1 051	1 334	116	138	1 071	12	-	12
Metamora village	507	188	114	164	15	26	134	-	-	-
North Branch township	3 558	1 189	774	1 323	144	128	1 112	37	-	37
North Branch village	1 023	403	175	346	50	49	291	4	-	4
Oregon township	6 147	2 086	1 537	2 162	208	154	1 737	19	-	19
Columbiaville village (part)	-	-	-	-	-	-	-	-	-	-
Rich township	1 404	489	343	459	60	53	393	8	-	8
Leelanau County	20 899	8 436	5 362	5 935	427	739	5 006	220	126	94
Bingham township	2 419	944	655	706	38	76	582	6	-	6
Centerville township	1 075	435	286	300	20	34	264	20	-	20
Cleveland township	1 040	436	277	279	13	35	234	-	-	-
Elmwood charter township	4 259	1 697	1 100	1 211	73	178	999	5	-	5
Greilickville CDP	1 415	624	371	320	31	69	248	-	-	-
Empire township	1 085	500	279	258	12	36	201	-	-	-
Empire village	378	187	88	85	5	13	58	-	-	-
Glen Arbor township	788	377	237	157	7	10	131	-	-	-
Kasson township	1 551	557	371	568	15	40	484	26	25	1
Leelanau township	2 061	903	560	477	48	73	409	78	55	23
Northport village	593	272	142	134	19	26	113	55	55	-
Leland township	1 961	818	523	496	50	74	415	72	37	35
Solon township	1 542	595	397	479	27	44	403	-	-	-
Suttons Bay township	2 969	1 114	661	944	121	129	831	13	9	4
Suttons Bay village	589	271	152	129	11	26	113	-	-	-
Traverse City city (part)	149	60	16	60	3	10	53	-	-	-
Lenawee County	93 744	35 930	21 074	29 554	3 192	3 994	24 759	5 146	3 194	1 952
Adrian city	19 384	7 908	3 223	6 013	904	1 336	5 188	2 190	808	1 382
Adrian township	5 732	2 147	1 518	1 726	165	176	1 401	17	-	17
Blissfield township	3 862	1 573	919	1 176	81	113	1 002	53	-	53
Blissfield village (part)	3 192	1 317	736	961	75	103	812	25	-	25
Cambridge township	5 299	1 996	1 374	1 633	144	152	1 339	-	-	-
Onsted village	813	321	173	282	21	16	239	-	-	-
Clinton township	3 624	1 395	830	1 150	108	141	960	-	-	-
Clinton village	2 293	925	481	724	64	99	608	-	-	-
Deerfield township	1 692	596	379	582	60	75	485	78	-	78
Deerfield village	1 005	358	220	354	39	34	309	-	-	-
Dover township	1 783	650	430	549	87	67	492	4	-	4
Clayton village (part)	153	54	34	48	10	7	50	-	-	-
Fairfield township	1 746	621	421	591	57	56	501	10	10	-
Franklin township	2 939	1 071	731	911	121	105	773	-	-	-
Hudson city	2 465	929	489	842	68	137	721	34	-	34
Hudson township	1 548	597	381	431	64	75	351	28	-	28
Clayton village (part)	173	59	33	53	16	12	43	-	-	-
Macon township	1 448	502	371	488	41	46	382	-	-	-
Madison charter township	5 913	2 191	1 348	1 879	246	249	1 561	2 287	2 283	4
Medina township	1 215	451	301	388	38	37	305	12	-	12
Morenci city	2 351	877	497	799	66	112	675	47	8	39
Ogden township	1 063	381	272	351	30	29	277	-	-	-
Palmyra township	2 139	793	516	659	86	85	546	227	4	223
Blissfield village (part)	6	2	1	1	1	1	1	-	-	-
Raisin township	6 466	2 265	1 619	2 221	166	195	1 836	41	-	41
Ridgeway township	1 580	576	372	551	36	45	444	-	-	-
Britton village	699	261	154	253	12	19	206	-	-	-
Riga township	1 416	514	353	481	43	25	379	23	-	23
Blissfield village (part)	-	-	-	-	-	-	-	-	-	-
Rollin township	3 170	1 296	750	893	98	133	763	6	-	6
Addison village (part)	455	179	88	156	13	19	135	-	-	-
Manitou Beach-Devils Lake CDP (part)	1 401	611	340	348	34	68	303	-	-	-
Rome township	1 772	617	442	610	55	48	476	-	-	-
Seneca township	1 303	469	305	421	58	50	347	-	-	-
Tecumseh city	8 485	3 499	1 847	2 616	184	339	2 222	89	81	8
Tecumseh township	1 881	672	535	581	53	40	483	-	-	-
Woodstock township	3 468	1 344	851	1 012	133	128	850	-	-	-
Addison village (part)	172	68	36	63	2	3	56	-	-	-
Cement City village (part)	422	150	92	141	27	12	131	-	-	-
Manitou Beach-Devils Lake CDP (part)	679	287	169	173	25	25	137	-	-	-
Livingston County	155 270	55 384	37 939	52 710	4 126	5 111	44 164	1 681	1 107	574
Brighton city	6 657	3 103	1 376	1 744	145	289	1 439	44	-	44
Brighton township	17 616	5 950	4 523	6 343	411	389	5 258	57	56	1
Cohoctah township	3 394	1 124	824	1 202	138	106	968	-	-	-
Conway township	2 732	887	668	1 018	95	64	846	-	-	-
Deerfield township	4 087	1 386	997	1 444	132	128	1 191	-	-	-
Genoa township	15 856	5 839	3 942	5 087	444	544	4 256	45	-	45
Green Oak township	15 186	5 438	3 841	5 066	377	464	4 222	432	426	6
Whitmore Lake CDP (part)	1 724	720	402	451	60	91	393	-	-	-
Hamburg township	20 380	7 086	5 224	7 079	435	556	6 056	247	247	-
Handy township	6 963	2 504	1 414	2 414	254	377	2 099	41	-	41
Fowlerville village	2 957	1 156	513	978	123	187	853	15	-	15
Hartland township	10 940	3 696	2 777	3 940	256	271	3 310	56	-	56
Howell city	8 839	3 857	1 614	2 539	241	588	2 175	393	376	17
Howell township	5 538	1 902	1 383	1 899	166	188	1 571	141	-	141
Iosco township	2 941	921	728	1 092	93	107	927	98	-	98
Marion township	6 740	2 271	1 741	2 333	203	192	1 957	17	-	17
Oceola township	8 331	2 756	2 103	3 078	180	214	2 651	31	-	31
Putnam township	7 462	2 626	1 788	2 533	223	292	2 046	38	2	36
Pinckney village	2 119	731	458	791	57	82	688	22	-	22
Tyrone township	8 443	2 882	2 261	2 909	205	186	2 395	16	-	16
Unadilla township	3 165	1 156	735	990	128	156	797	25	-	25

Table 9. **Household Relationship and Group Quarters Population: 2000**—Con.

[For information on confidentiality protection, nonsampling error, and definitions, see text]

State County County Subdivision Place	Household population							Group quarters population		
			Relationship to householder							
	Total	House-holder	Spouse	Child	Other relatives	Non-relatives	Under 18 years, child and other relatives	Total	Institution-alized population	Non-institution-alized population
Luce County	5 965	2 481	1 436	1 628	169	251	1 435	1 059	996	63
Columbus township	215	99	54	47	9	6	46	-	-	-
Lakefield township	1 062	449	319	241	22	31	205	12	-	12
McMillan township	2 918	1 240	631	813	91	143	731	1 029	996	33
Newberry village	1 692	717	335	499	57	84	458	994	988	6
Pentland township	1 770	693	432	527	47	71	453	18	-	18
Mackinac County	11 746	5 067	2 817	3 085	273	504	2 581	197	138	59
Bois Blanc township	71	42	15	9	-	5	5	-	-	-
Brevort township	649	264	147	182	14	42	144	-	-	-
Clark township	2 200	952	563	565	55	65	493	-	-	-
Garfield township	1 251	550	343	296	22	40	240	-	-	-
Hendricks township	183	78	44	42	7	12	40	-	-	-
Hudson township	214	94	55	55	4	6	49	-	-	-
Mackinac Island city	523	252	112	116	16	27	92	-	-	-
Marquette township	659	251	171	209	12	16	183	-	-	-
Moran township	1 074	454	254	287	24	55	245	6	-	6
Newton township	356	170	98	61	8	19	53	-	-	-
Portage township	1 000	462	279	204	21	34	169	55	10	45
St. Ignace city	2 547	1 085	507	747	69	139	604	131	128	3
St. Ignace township	1 019	413	229	312	21	44	264	5	-	5
Macomb County	779 288	309 203	167 806	242 760	30 632	28 887	186 713	8 861	6 752	2 109
Armada township	5 161	1 715	1 269	1 922	141	114	1 505	85	48	37
Armada village	1 519	540	342	552	41	44	449	54	48	6
Bruce township	8 125	2 806	1 952	2 909	239	219	2 338	33	-	33
Romeo village (part)	1 763	692	373	586	58	54	476	-	-	-
Center Line city	8 314	3 821	1 407	2 321	397	368	1 819	217	214	3
Chesterfield township	37 170	13 347	8 289	13 081	996	1 457	10 950	235	159	76
Clinton township	94 893	40 299	19 644	27 510	3 360	4 080	20 998	755	553	202
Clinton CDP	94 893	40 299	19 644	27 510	3 360	4 080	20 998	755	553	202
Eastpointe city	33 998	13 595	6 613	10 599	1 674	1 517	8 150	79	-	79
Fraser city	15 068	6 062	3 212	4 919	461	414	3 675	229	216	13
Harrison township	24 410	10 720	5 089	6 709	670	1 222	5 268	51	-	51
Harrison CDP	24 410	10 720	5 089	6 709	670	1 222	5 268	51	-	51
Lake township	80	40	18	12	7	3	5	-	-	-
Grosse Pointe Shores village (part)	80	40	18	12	7	3	5	-	-	-
Lenox township	7 105	2 510	1 484	2 442	331	338	2 051	1 328	1 239	89
New Haven village	3 020	1 064	497	1 117	145	197	970	51	-	51
Macomb township	50 407	16 946	12 496	18 387	1 423	1 155	15 127	71	3	68
Memphis city (part)	794	317	158	259	25	35	207	13	6	7
Mount Clemens city	15 631	7 073	2 492	4 448	720	898	3 535	1 681	1 574	107
New Baltimore city	7 292	2 942	1 655	2 260	183	252	1 834	113	50	63
Ray township	3 709	1 305	953	1 251	99	101	952	31	-	31
Richmond city (part)	4 849	1 976	1 050	1 442	155	226	1 155	47	20	27
Richmond township	3 199	1 020	781	1 201	94	103	923	217	150	67
Roseville city	47 945	19 976	9 267	14 308	2 136	2 258	10 903	184	153	31
St. Clair Shores city	62 612	27 434	13 581	17 304	2 236	2 057	12 533	484	372	112
Shelby charter township	64 890	24 486	15 331	20 807	2 081	2 185	16 044	269	210	59
Shelby CDP	64 890	24 486	15 331	20 807	2 081	2 185	16 044	269	210	59
Sterling Heights city	123 273	46 319	27 959	40 377	5 504	3 114	29 717	1 198	672	526
Utica city	4 465	1 952	854	1 306	160	193	945	112	45	67
Warren city	136 945	55 551	27 603	40 653	7 031	6 107	31 035	1 302	1 002	300
Washington township	18 953	6 991	4 649	6 333	509	471	5 044	127	66	61
Romeo village (part)	1 897	836	364	597	50	50	488	61	61	-
Manistee County	23 363	9 860	5 428	6 406	646	1 023	5 331	1 164	960	204
Arcadia township	617	280	167	132	11	27	113	4	-	4
Bear Lake township	1 573	639	392	447	31	64	379	14	-	14
Bear Lake village	318	132	68	96	5	17	80	-	-	-
Brown township	695	277	171	211	11	25	162	17	-	17
Cleon township	932	351	200	309	29	43	251	-	-	-
Copemish village	232	85	38	79	15	15	69	-	-	-
Dickson township	928	364	210	260	31	63	215	1	-	1
Filer charter township	2 208	886	588	620	53	61	492	-	-	-
Manistee city	6 511	2 912	1 247	1 819	186	347	1 540	75	58	17
Manistee township	2 892	1 188	746	808	75	75	639	872	856	16
Eastlake village	441	189	99	116	11	26	84	-	-	-
Maple Grove township	1 285	520	281	371	43	70	317	-	-	-
Kaleva village	509	212	91	151	21	34	132	-	-	-
Marilla township	362	144	100	93	12	13	79	-	-	-
Norman township	1 676	681	409	428	62	96	373	-	-	-
Onekama township	1 341	603	347	326	25	40	269	173	38	135
Onekama village	505	239	117	126	11	12	102	142	7	135
Pleasanton township	809	344	206	194	29	36	178	8	8	-
Springdale township	730	324	168	176	26	36	154	-	-	-
Stronach township	804	347	196	212	22	27	170	-	-	-
Marquette County	60 598	25 767	13 225	16 807	1 341	3 458	13 444	4 036	1 870	2 166
Champion township	297	126	70	75	11	15	60	-	-	-
Chocolay township	6 032	2 324	1 479	1 883	117	229	1 516	1 116	1 116	-
Harvey CDP	1 321	565	261	396	37	62	327	-	-	-
Ely township	2 010	726	496	679	42	67	539	-	-	-
Ewing township	159	68	45	38	5	3	33	-	-	-
Forsyth township	4 824	2 022	1 158	1 330	110	204	1 067	-	-	-
Gwinn CDP	1 965	851	461	542	49	62	419	-	-	-
K. I. Sawyer AFB CDP (part)	646	233	113	227	13	60	215	-	-	-
Humboldt township	469	194	123	120	9	23	85	-	-	-
Republic CDP (part)	3	1	-	1	-	1	1	-	-	-
Ishpeming city	6 558	2 915	1 278	1 871	178	316	1 513	128	113	15
Ishpeming township	3 409	1 347	892	1 009	70	91	793	113	108	5
West Ishpeming CDP (part)	2 563	1 001	656	782	57	67	611	113	108	5
Marquette city	17 151	8 071	3 000	4 017	355	1 708	3 203	2 510	436	2 074
Marquette township	3 268	1 309	761	964	65	169	739	18	-	18
Trowbridge Park CDP	1 995	758	453	612	48	124	458	17	-	17
Michigamme township	377	180	110	67	5	15	57	-	-	-
Michigamme CDP	287	138	83	52	3	11	46	-	-	-

Table 9. **Household Relationship and Group Quarters Population: 2000**—Con.

[For information on confidentiality protection, nonsampling error, and definitions, see text]

State County County Subdivision Place	Household population							Group quarters population		
			Relationship to householder							
	Total	House-holder	Spouse	Child	Other relatives	Non-relatives	Under 18 years, child and other relatives	Total	Institution-alized population	Non-institution-alized population
Marquette County—Con.										
Negaunee city	4 478	1 946	961	1 291	102	178	999	98	97	1
Negaunee township	2 707	1 031	698	849	59	70	667	-	-	-
Powell township	724	333	195	156	15	25	122	-	-	-
Big Bay CDP	265	129	77	44	7	8	38	-	-	-
Republic township	1 100	493	287	250	28	42	202	6	-	6
Republic CDP (part)	611	275	145	153	15	23	124	-	-	-
Richmond township	930	393	216	267	20	34	203	44	-	44
Palmer CDP	405	177	87	118	12	11	87	44	-	44
Sands township	2 127	768	529	697	61	72	585	-	-	-
K. I. Sawyer AFB CDP (part)	-	-	-	-	-	-	-	-	-	-
Skandia township	904	351	221	260	30	42	218	3	-	3
Tilden township	1 003	396	253	295	14	45	224	-	-	-
West Ishpeming CDP (part)	116	42	29	39	2	4	26	-	-	-
Turin township	131	59	39	25	5	3	22	-	-	-
Wells township	292	119	71	87	7	8	65	-	-	-
West Branch township	1 648	596	343	577	33	99	532	-	-	-
K. I. Sawyer AFB CDP (part)	797	268	117	333	15	64	322	-	-	-
Mason County	27 739	11 406	6 428	7 944	792	1 169	6 649	535	382	153
Amber township	1 997	756	496	610	64	71	521	57	-	57
Branch township	1 177	506	273	292	32	74	235	4	-	4
Custer township	1 287	489	317	396	33	52	326	20	7	13
Custer village	311	117	66	115	5	8	91	7	7	-
Eden township	536	200	132	170	14	20	137	19	-	19
Free Soil township	809	335	204	227	19	24	185	-	-	-
Free Soil village	177	75	40	52	5	5	39	-	-	-
Grant township	850	325	210	256	16	43	198	-	-	-
Hamlin township	3 191	1 343	890	826	43	89	686	1	-	1
Logan township	329	149	100	53	17	10	53	-	-	-
Ludington city	8 173	3 690	1 558	2 254	256	415	1 937	184	163	21
Meade township	158	70	46	28	6	8	22	129	129	-
Pere Marquette charter township	2 228	858	571	681	53	65	565	-	-	-
Riverton township	1 330	442	307	487	40	54	404	5	-	5
Scottville city	1 261	525	229	415	38	54	335	5	-	5
Sheridan township	953	409	236	230	37	41	178	16	-	16
Sherman township	1 090	414	262	315	39	60	274	-	-	-
Fountain village	175	71	36	44	11	13	36	-	-	-
Summit township	1 019	398	281	285	24	31	229	2	-	2
Victory township	1 351	497	316	419	61	58	364	93	83	10
Mecosta County	37 170	14 915	7 946	10 333	1 005	2 971	8 853	3 383	221	3 162
Aetna township	2 033	736	421	677	79	120	577	11	-	11
Morley village (part)	310	126	56	94	9	25	80	-	-	-
Austin township	1 403	499	349	469	47	39	407	12	-	12
Canadian Lakes CDP (part)	234	111	69	41	8	5	36	-	-	-
Big Rapids city	7 657	3 388	899	1 783	162	1 425	1 599	3 192	122	3 070
Big Rapids township	3 133	1 200	692	892	59	290	727	116	99	17
Chippewa township	1 231	518	291	310	44	68	250	8	-	8
Colfax township	1 975	734	489	618	55	79	515	-	-	-
Deerfield township	1 630	531	345	604	60	90	533	-	-	-
Morley village (part)	185	68	27	66	7	17	64	-	-	-
Fork township	1 671	669	394	473	64	71	416	7	-	7
Barryton village	380	159	72	119	8	22	104	1	-	1
Grant township	680	274	178	197	12	19	163	-	-	-
Green charter township	3 203	1 247	698	1 007	69	182	831	6	-	6
Hinton township	1 035	372	251	336	33	43	280	-	-	-
Martiny township	1 606	699	429	352	59	67	308	-	-	-
Mecosta township	2 434	938	549	735	73	139	626	1	-	1
Stanwood village	204	77	48	59	9	11	50	-	-	-
Millbrook township	1 072	407	254	323	34	54	271	9	-	9
Morton township	3 584	1 618	1 067	666	92	141	580	13	-	13
Canadian Lakes CDP (part)	1 688	812	625	189	26	36	156	-	-	-
Mecosta village	440	167	65	141	32	35	133	-	-	-
Sheridan township	1 357	519	314	414	34	76	364	-	-	-
Wheatland township	1 466	566	326	477	29	68	406	8	-	8
Menominee County	24 891	10 529	5 660	7 128	589	985	5 910	435	331	104
Cedarville township	276	138	83	47	3	5	34	-	-	-
Daggett township	740	284	171	245	16	24	208	-	-	-
Daggett village	270	100	52	103	4	11	93	-	-	-
Faithorn township	214	91	59	55	2	7	44	-	-	-
Gourley township	409	166	108	113	5	17	97	-	-	-
Harris township	1 895	656	405	669	85	80	563	-	-	-
Holmes township	292	130	78	65	9	10	58	4	-	4
Ingallston township	1 042	456	277	251	32	26	207	-	-	-
Lake township	555	244	151	127	5	28	106	21	-	21
Mellen township	1 260	520	320	382	11	27	335	-	-	-
Menominee city	9 024	4 063	1 770	2 557	228	406	2 130	107	98	9
Menominee township	3 906	1 570	1 040	1 082	64	150	867	33	-	33
Meyer township	1 036	440	234	295	31	36	251	-	-	-
Nadeau township	1 158	480	255	361	22	40	286	2	2	-
Carney village	223	92	46	74	3	8	53	2	2	-
Spalding township	1 563	625	355	467	38	78	381	198	172	26
Powers village	258	124	50	48	11	25	41	172	172	-
Stephenson city	805	383	166	195	24	37	163	70	59	11
Stephenson township	716	283	188	217	14	14	180	-	-	-
Midland County	81 416	31 769	19 098	25 528	1 677	3 344	21 802	1 458	563	895
Coleman city	1 292	539	232	392	51	78	345	4	-	4
Edenville township	2 528	988	634	707	78	121	590	-	-	-
Geneva township	1 137	436	296	332	32	41	276	-	-	-
Greendale township	1 788	616	383	630	68	91	546	-	-	-
Homer township	3 862	1 424	964	1 240	111	123	1 040	62	-	62
Hope township	1 286	508	347	351	34	46	289	-	-	-
Ingersoll township	2 881	1 067	726	938	47	103	776	137	104	33
Jasper township	1 145	418	269	372	31	55	301	-	-	-

Table 9. **Household Relationship and Group Quarters Population: 2000**—Con.

[For information on confidentiality protection, nonsampling error, and definitions, see text]

State County County Subdivision Place	Household population							Group quarters population		
			Relationship to householder							
	Total	House-holder	Spouse	Child	Other relatives	Non-relatives	Under 18 years, child and other relatives	Total	Institution-alized population	Non-institution-alized population
Midland County—Con.										
Jerome township	4 888	1 920	1 237	1 405	120	206	1 161	-	-	-
Sanford village	943	382	228	278	19	36	231	-	-	-
Larkin charter township	4 506	1 502	1 188	1 670	68	78	1 414	8	-	8
Lee township	4 398	1 514	940	1 592	115	237	1 351	13	-	13
Lincoln township	2 277	838	562	743	40	94	623	-	-	-
Midland city (part)	40 243	16 648	9 083	12 152	638	1 722	10 548	1 220	459	761
Midland township	2 295	847	544	759	52	93	673	2	-	2
Mills township	1 867	659	432	635	64	77	534	4	-	4
Mount Haley township	1 654	616	411	523	46	58	417	-	-	-
Porter township	1 266	460	319	413	21	53	348	4	-	4
Warren township	2 103	769	531	674	61	68	570	4	-	4
Missaukee County	14 272	5 450	3 424	4 409	384	605	3 803	206	104	102
Aetna township	491	166	109	187	19	10	149	-	-	-
Bloomfield township	475	182	126	128	8	31	114	-	-	-
Butterfield township	548	211	126	160	20	31	134	-	-	-
Caldwell township	1 338	523	283	422	49	61	373	25	-	25
Clam Union township	882	311	214	318	16	23	283	-	-	-
Enterprise township	194	75	49	58	2	10	53	-	-	-
Forest township	1 069	431	243	298	27	70	263	13	-	13
Holland township	223	95	62	54	4	8	43	-	-	-
Lake township	2 466	1 005	644	637	69	111	553	2	-	2
Lake City city	883	381	178	258	26	40	217	40	23	17
McBain city	578	246	131	182	8	11	149	6	-	6
Norwich township	646	258	156	181	28	23	160	-	-	-
Pioneer township	458	184	121	122	7	24	100	2	-	2
Reeder township	1 112	394	280	361	27	50	320	-	-	-
Richland township	1 445	486	358	534	26	41	463	-	-	-
Riverside township	946	320	231	337	28	30	279	104	81	23
West Branch township	518	182	113	172	20	31	150	14	-	14
Monroe County	144 402	53 772	32 241	47 946	5 121	5 322	39 113	1 543	843	700
Ash township	7 606	2 801	1 719	2 532	277	277	2 046	4	-	4
Carleton village	2 562	998	484	851	103	126	704	-	-	-
Bedford township	28 494	10 327	6 863	9 720	818	766	7 925	112	5	107
Lambertville CDP	9 290	3 315	2 301	3 171	255	248	2 575	9	5	4
Temperance CDP	7 664	2 857	1 865	2 574	165	203	2 092	93	-	93
Berlin charter township	6 918	2 511	1 624	2 299	220	264	1 818	6	-	6
Estral Beach village	481	179	107	141	34	20	121	5	-	5
South Rockwood village	1 284	450	301	436	45	52	336	-	-	-
Dundee township	6 323	2 367	1 343	2 099	216	298	1 736	18	-	18
Dundee village	3 517	1 389	661	1 150	105	212	978	5	-	5
Erie township	4 845	1 789	1 096	1 600	170	190	1 286	5	-	5
Exeter township	3 726	1 262	868	1 313	160	123	1 014	1	-	1
Maybee village	504	170	95	192	20	27	155	1	-	1
Frenchtown township	20 510	7 733	4 335	6 637	783	1 022	5 504	267	236	31
Detroit Beach CDP	2 279	791	476	786	122	104	643	10	-	10
Stony Point CDP	1 775	616	389	649	60	61	533	-	-	-
Woodland Beach CDP	2 179	794	473	753	76	83	600	-	-	-
Ida township	4 920	1 622	1 220	1 802	163	113	1 432	29	-	29
La Salle township	5 001	1 765	1 275	1 676	166	119	1 256	-	-	-
London township	3 024	1 009	669	1 047	186	113	874	-	-	-
Luna Pier city	1 483	592	297	482	52	60	420	-	-	-
Milan township	1 670	610	430	526	62	42	412	-	-	-
Milan city (part)	1 710	684	298	603	34	91	530	-	-	-
Monroe city	21 268	8 594	4 009	6 865	846	954	5 826	808	454	354
Monroe charter township	13 301	5 312	2 785	4 179	495	530	3 435	190	148	42
South Monroe CDP	6 255	2 605	1 293	1 896	224	237	1 587	115	115	-
West Monroe CDP	3 893	1 505	731	1 273	179	205	1 068	-	-	-
Petersburg city	1 157	423	247	395	44	48	343	-	-	-
Raisinville township	4 875	1 691	1 253	1 659	165	107	1 277	21	-	21
Summerfield township	3 190	1 098	812	1 072	101	107	842	43	-	43
Whiteford township	4 381	1 582	1 098	1 440	163	98	1 137	39	-	39
Montcalm County	58 549	22 079	12 972	18 700	1 853	2 945	16 038	2 717	2 497	220
Belvidere township	2 427	952	561	714	75	125	613	11	-	11
Bloomer township	1 432	487	323	528	41	53	455	1 607	1 597	10
Bushnell township	1 493	536	362	478	47	70	417	618	613	5
Sheridan village (part)	2	1	1	-	-	-	-	-	-	-
Carson City city	1 186	496	221	378	31	60	326	4	-	4
Cato township	2 861	1 073	626	923	90	149	801	59	45	14
Lakeview village	1 057	396	210	356	34	61	304	55	45	10
Crystal township	2 809	1 097	625	825	102	160	699	15	-	15
Day township	1 282	461	310	400	50	61	338	-	-	-
McBride village	232	86	50	68	15	13	58	-	-	-
Douglass township	2 372	891	567	733	68	113	619	5	-	5
Eureka township	3 265	1 179	806	1 057	81	142	895	6	2	4
Evergreen township	2 920	1 120	660	919	89	132	794	2	-	2
Sheridan village (part)	530	231	112	156	12	19	133	-	-	-
Fairplain township	1 781	615	408	599	63	96	512	45	-	45
Sheridan village (part)	-	-	-	-	-	-	-	-	-	-
Ferris township	1 379	486	336	453	48	56	382	-	-	-
Greenville city	7 764	3 303	1 404	2 325	252	480	1 962	171	151	20
Home township	2 674	1 033	592	853	100	96	759	34	-	34
Edmore village	1 224	491	236	411	39	47	361	20	-	20
Maple Valley township	2 079	755	466	720	63	75	589	4	-	4
Montcalm township	3 168	1 154	722	1 026	96	170	851	10	-	10
Pierson township	2 866	1 015	691	972	75	113	842	-	-	-
Pierson village	185	62	37	63	12	11	58	-	-	-
Pine township	1 654	610	412	505	37	90	427	-	-	-
Reynolds township	4 273	1 534	901	1 407	169	262	1 269	6	-	6
Howard City village	1 585	576	302	544	65	98	494	-	-	-
Richland township	2 850	1 052	637	925	89	147	800	18	-	18
Sidney township	2 563	966	611	795	73	118	663	-	-	-

Table 9. **Household Relationship and Group Quarters Population: 2000**—Con.

[For information on confidentiality protection, nonsampling error, and definitions, see text]

State County County Subdivision Place	Household population							Group quarters population		
			Relationship to householder							
	Total	House-holder	Spouse	Child	Other relatives	Non-relatives	Under 18 years, child and other relatives	Total	Institution-alized population	Non-institution-alized population
Montcalm County—Con.										
Sidney township—Con.										
Sheridan village (part)	173	72	40	43	11	7	36	-	-	-
Stanton city	1 407	555	237	485	50	80	438	97	89	8
Winfield township	2 044	709	494	680	64	97	587	5	-	5
Montmorency County	10 188	4 455	2 587	2 449	291	406	2 023	127	83	44
Albert township	2 695	1 229	725	582	76	83	494	-	-	-
Lewiston CDP	990	480	276	174	27	33	146	-	-	-
Avery township	717	309	184	172	22	30	148	-	-	-
Atlanta CDP (part)	19	7	5	7	-	-	7	-	-	-
Briley township	2 009	889	474	503	51	92	401	20	-	20
Atlanta CDP (part)	733	332	152	194	16	39	154	5	-	5
Hillman township	2 160	916	493	585	61	105	474	107	83	24
Hillman village	593	288	103	152	15	35	115	92	83	9
Loud township	284	128	79	55	10	12	46	-	-	-
Montmorency township	1 202	533	340	255	31	43	211	-	-	-
Canada Creek Ranch CDP	405	207	136	51	5	6	47	-	-	-
Rust township	549	218	144	140	20	27	113	-	-	-
Vienna township	572	233	148	157	20	14	136	-	-	-
Muskegon County	164 141	63 330	32 692	53 624	6 749	7 746	45 729	6 059	5 112	947
Blue Lake township	1 968	699	445	673	67	84	560	22	22	-
Casnovia township	2 617	881	606	938	85	107	788	35	6	29
Casnovia village (part)	139	57	32	35	4	11	26	-	-	-
Cedar Creek township	3 106	1 180	638	984	109	195	827	3	-	3
Dalton township	8 041	2 871	1 826	2 722	270	352	2 282	6	-	6
Lakewood Club village	1 006	350	203	363	41	49	321	-	-	-
Twin Lake CDP	1 613	593	424	501	30	65	415	-	-	-
Egelston township	9 517	3 458	1 994	3 211	361	493	2 706	20	12	8
Wolf Lake CDP	4 443	1 670	900	1 464	158	251	1 206	12	12	-
Fruitland township	5 231	1 859	1 312	1 771	126	163	1 499	4	-	4
Fruitport charter township	12 464	4 446	2 987	4 202	367	462	3 410	69	-	69
Fruitport village	1 118	439	263	327	50	39	274	6	-	6
Holton township	2 532	903	550	828	121	130	734	-	-	-
Laketon township	7 355	2 682	1 867	2 422	182	202	1 995	8	-	8
Montague city	2 401	990	510	765	42	94	621	6	-	6
Montague township	1 602	601	383	505	45	68	410	35	-	35
Moorland township	1 608	539	374	554	81	60	475	8	-	8
Muskegon city	35 278	14 569	4 836	11 123	2 200	2 550	9 953	4 827	4 459	368
Muskegon township	17 399	6 581	3 497	5 940	631	750	5 084	338	299	39
Muskegon Heights city	11 996	4 507	1 126	4 541	1 099	723	4 135	53	-	53
North Muskegon city	3 883	1 610	936	1 185	59	93	986	148	54	94
Norton Shores city	22 325	8 996	5 400	6 665	540	724	5 507	202	67	135
Ravenna township	2 855	1 004	668	1 010	80	93	839	1	-	1
Ravenna village	1 205	437	285	424	26	33	357	1	-	1
Roosevelt Park city	3 833	1 773	842	1 043	70	105	859	57	57	-
Sullivan township	2 472	887	612	800	87	86	639	5	-	5
Whitehall city	2 737	1 165	541	866	52	113	700	147	111	36
Whitehall township	1 606	617	389	498	40	62	405	42	25	17
White River township	1 315	512	353	378	35	37	315	23	-	23
Newaygo County	47 193	17 599	10 597	15 355	1 633	2 009	13 463	681	497	184
Ashland township	2 558	839	566	948	97	108	827	12	-	12
Barton township	819	301	188	253	30	47	220	1	-	1
Beaver township	574	196	124	208	29	17	181	34	11	23
Big Prairie township	2 465	980	542	684	107	152	623	-	-	-
Bridgeton township	2 098	737	452	698	97	114	624	-	-	-
Brooks township	3 663	1 441	884	1 093	108	137	973	8	-	8
Croton township	3 042	1 222	741	866	89	124	747	-	-	-
Dayton township	1 985	687	515	697	42	44	578	17	-	17
Denver township	1 971	743	410	633	84	101	561	-	-	-
Hesperia village (part)	364	151	64	122	7	20	107	-	-	-
Ensley township	2 470	841	584	877	80	88	769	4	-	4
Everett township	1 980	706	418	670	79	107	605	5	-	5
Fremont city	4 186	1 788	894	1 275	83	146	1 111	38	6	32
Garfield township	2 341	844	531	773	113	80	663	123	123	-
Goodwell township	551	193	122	184	27	25	165	-	-	-
Grant city	838	323	155	297	23	40	257	43	-	43
Grant township	3 095	1 015	709	1 137	137	97	979	35	16	19
Home township	261	100	65	79	4	13	67	-	-	-
Lilley township	788	342	191	193	17	45	167	-	-	-
Lincoln township	1 338	505	305	413	54	61	382	-	-	-
Merrill township	590	262	123	152	27	26	143	-	-	-
Monroe township	324	133	80	87	9	15	81	-	-	-
Newaygo city	1 668	620	315	600	57	76	542	2	-	2
Norwich township	557	191	129	182	21	34	143	-	-	-
Sheridan charter township	2 390	842	590	817	62	79	709	33	33	-
Sherman township	2 031	749	467	673	55	87	565	128	116	12
Troy township	243	97	53	73	7	13	64	-	-	-
White Cloud city	1 222	494	211	397	53	67	363	198	192	6
Wilcox township	1 145	408	233	396	42	66	354	-	-	-
Oakland County	1 180 408	471 115	255 361	362 305	43 033	48 594	296 068	13 748	6 919	6 829
Addison township	6 290	2 174	1 531	2 138	211	236	1 763	149	91	58
Leonard village	332	124	78	103	13	14	85	-	-	-
Auburn Hills city	18 170	8 064	3 464	4 676	688	1 278	3 927	1 667	455	1 212
Berkley city	15 506	6 678	3 213	4 413	469	733	3 486	25	-	25
Birmingham city	19 287	9 131	4 347	4 787	252	770	4 076	4	-	4
Bloomfield township	42 585	16 804	11 437	12 672	879	793	10 200	438	227	211
Bloomfield Township CDP	42 583	16 803	11 436	12 672	879	793	10 200	438	227	211
West Bloomfield Township CDP (part)	2	1	1	-	-	-	-	-	-	-
Bloomfield Hills city	3 729	1 520	1 093	988	62	66	772	211	156	55
Brandon township	14 648	5 012	3 399	5 265	412	560	4 441	117	-	117
Ortonville village	1 507	537	302	564	51	53	486	28	-	28
Clawson city	12 582	5 572	2 608	3 437	398	567	2 566	150	112	38
Commerce township	34 741	12 379	8 465	11 966	899	1 032	10 134	23	-	23

Table 9. **Household Relationship and Group Quarters Population: 2000**—Con.

[For information on confidentiality protection, nonsampling error, and definitions, see text]

State County County Subdivision Place	Household population							Group quarters population		
			Relationship to householder							
	Total	House-holder	Spouse	Child	Other relatives	Non-relatives	Under 18 years, child and other relatives	Total	Institution-alized population	Non-institution-alized population
Oakland County—Con.										
Commerce township—Con.										
Wolverine Lake village	4 415	1 671	1 068	1 392	127	157	1 113	-	-	-
Farmington city	10 287	4 825	2 303	2 559	275	325	2 066	136	1	135
Farmington Hills city	80 798	33 559	18 782	23 237	2 547	2 673	18 633	1 313	547	766
Ferndale city	22 003	9 872	3 534	5 580	955	2 062	4 412	102	69	33
Groveland township	6 118	2 106	1 474	2 029	213	296	1 658	32	-	32
Hazel Park city	18 956	7 284	3 030	6 174	1 135	1 333	5 075	7	-	7
Highland township	19 152	6 786	4 465	6 623	556	722	5 452	17	-	17
Holly township	9 805	3 733	2 105	3 160	377	430	2 629	232	63	169
Holly village (part)	6 004	2 412	1 171	1 900	218	303	1 630	131	63	68
Huntington Woods city	6 145	2 381	1 601	1 935	83	145	1 629	6	-	6
Independence township	32 300	11 765	7 821	10 804	820	1 090	8 900	281	117	164
Keego Harbor city	2 769	1 223	466	807	101	172	677	-	-	-
Lake Angelus city	326	132	101	80	9	4	64	-	-	-
Lathrup Village city	4 213	1 621	987	1 301	186	118	1 028	23	-	23
Lyon township	11 018	3 887	2 650	3 825	278	378	3 135	23	-	23
Madison Heights city	30 941	13 299	6 011	8 711	1 462	1 458	6 735	160	139	21
Milford township	15 081	5 470	3 562	5 247	363	439	4 307	190	170	20
Milford village	6 186	2 427	1 334	2 122	112	191	1 774	86	76	10
Northville city (part)	3 352	1 303	862	1 077	62	48	873	-	-	-
Novi city	47 119	18 726	10 525	15 083	1 086	1 699	12 961	267	202	65
Novi township	193	66	58	68	1	-	58	-	-	-
Oakland charter township	13 051	4 341	3 480	4 762	286	182	3 976	20	-	20
Oak Park city	29 770	11 104	4 886	10 370	2 165	1 245	8 259	23	-	23
Orchard Lake Village city	2 209	750	598	761	53	47	592	6	-	6
Orion township	33 181	12 246	7 709	11 128	817	1 281	9 424	282	201	81
Lake Orion village	2 602	1 198	502	675	83	144	542	113	113	-
Oxford charter township	15 916	5 787	3 631	5 447	447	604	4 603	109	-	109
Oxford village	3 514	1 402	748	1 133	95	136	980	26	-	26
Pleasant Ridge city	2 589	1 110	616	688	32	143	565	5	-	5
Pontiac city	64 896	24 234	7 624	21 813	5 987	5 238	19 440	1 441	647	794
Rochester city	10 371	4 667	2 234	2 825	218	427	2 400	96	-	96
Rochester Hills city	68 042	26 315	16 534	21 814	1 617	1 762	17 747	783	280	503
Rose township	6 171	2 144	1 574	2 016	219	218	1 623	39	-	39
Holly village (part)	-	-	-	-	-	-	-	-	-	-
Royal Oak city	59 556	28 880	11 512	13 806	1 599	3 759	10 495	506	223	283
Royal Oak charter township	5 394	2 511	529	1 585	501	268	1 322	52	19	33
Southfield city	77 073	33 987	13 671	21 265	4 758	3 392	16 562	1 223	673	550
Southfield township	14 287	5 612	3 781	4 320	268	306	3 546	143	96	47
Beverly Hills village	10 304	4 085	2 648	3 149	213	209	2 551	133	96	37
Bingham Farms village	1 030	445	316	233	11	25	163	-	-	-
Franklin village	2 927	1 073	808	930	44	72	826	10	-	10
South Lyon city	9 962	4 246	2 260	2 911	182	363	2 466	74	-	74
Springfield township	13 247	4 619	3 162	4 550	395	521	3 791	91	-	91
Sylvan Lake city	1 730	826	383	389	46	86	309	5	-	5
Troy city	80 724	30 018	19 352	26 690	2 640	2 024	21 112	235	-	235
Village of Clarkston city	962	406	220	287	25	24	247	-	-	-
Walled Lake city	6 708	3 158	1 233	1 742	210	365	1 407	5	5	-
Waterford township	71 231	29 387	15 174	20 314	2 520	3 836	16 576	1 919	1 622	297
Waterford CDP (part)	71 231	29 387	15 174	20 314	2 520	3 836	16 576	1 919	1 622	297
West Bloomfield township	64 081	23 414	16 280	21 037	2 107	1 243	17 007	779	600	179
Waterford CDP (part)	-	-	-	-	-	-	-	-	-	-
West Bloomfield Township CDP (part)	64 081	23 414	16 280	21 037	2 107	1 243	17 007	779	600	179
White Lake township	27 936	10 092	6 562	9 389	865	1 028	7 695	283	204	79
Wixom city	13 207	5 889	2 462	3 754	297	805	3 247	56	-	56
Oceana County	26 108	9 778	5 918	8 328	956	1 128	7 131	765	323	442
Benona township	1 489	583	367	426	54	59	360	31	12	19
Claybanks township	831	313	212	266	18	22	203	-	-	-
Colfax township	504	192	114	130	31	37	119	70	51	19
Crystal township	723	239	146	268	37	33	232	109	14	95
Elbridge township	1 015	344	205	348	59	59	297	218	135	83
Ferry township	1 277	475	289	394	54	65	336	19	-	19
Golden township	1 789	712	466	481	55	75	410	21	-	21
Grant township	2 909	1 034	618	1 007	96	154	868	23	-	23
New Era village (part)	60	22	17	19	2	-	16	-	-	-
Rothbury village	410	157	81	131	10	31	113	6	-	6
Greenwood township	1 154	392	248	428	35	51	351	-	-	-
Hart city	1 863	759	339	569	80	116	505	87	80	7
Hart township	1 951	702	457	656	60	76	546	75	4	71
Leavitt township	843	309	181	288	26	39	251	2	-	2
Walkerville village	254	87	47	97	10	13	84	-	-	-
Newfield township	2 483	949	569	796	69	100	682	-	-	-
Hesperia village (part)	590	242	121	190	13	24	162	-	-	-
Otto township	662	247	154	216	25	20	188	-	-	-
Pentwater township	1 507	712	416	305	29	45	243	6	-	6
Pentwater village	952	463	252	188	15	34	145	6	-	6
Shelby township	3 914	1 388	865	1 321	205	135	1 168	37	5	32
New Era village (part)	396	140	99	146	7	4	122	5	-	5
Shelby village	1 909	698	384	633	125	69	587	5	5	-
Weare township	1 194	428	272	429	23	42	372	67	22	45
Ogemaw County	21 341	8 842	5 075	5 846	673	905	4 936	304	252	52
Churchill township	1 600	655	421	422	43	59	378	3	-	3
Cumming township	796	303	196	252	20	25	214	-	-	-
Edwards township	1 384	533	341	426	35	49	358	6	-	6
Foster township	821	362	209	199	23	28	168	-	-	-
Goodar township	493	228	140	95	14	16	83	-	-	-
Hill township	1 580	742	438	288	46	66	234	4	-	4
Horton township	997	398	232	291	25	51	254	-	-	-
Klacking township	617	244	162	177	12	22	139	-	-	-
Logan township	571	239	154	150	12	16	115	10	-	10
Mills township	4 005	1 705	887	990	195	228	833	-	-	-
Skidway Lake CDP	3 147	1 326	650	817	159	195	691	-	-	-
Ogemaw township	1 118	444	290	316	25	43	266	-	-	-
Richland township	956	379	225	269	47	36	234	-	-	-

Table 9. **Household Relationship and Group Quarters Population: 2000**—Con.

[For information on confidentiality protection, nonsampling error, and definitions, see text]

State County County Subdivision Place	Household population							Group quarters population		
			Relationship to householder							
	Total	House-holder	Spouse	Child	Other relatives	Non-relatives	Under 18 years, child and other relatives	Total	Institution-alized population	Non-institution-alized population
Ogemaw County—Con.										
Richland township—Con.										
Prescott village	286	111	61	84	19	11	82	-	-	-
Rose township	1 399	558	345	408	39	49	334	10	-	10
Rose City city	604	241	98	223	16	26	182	117	117	-
West Branch city	1 870	833	323	557	48	109	478	56	47	9
West Branch township	2 530	978	614	783	73	82	666	98	88	10
Ontonagon County	7 641	3 456	1 854	1 872	163	296	1 531	177	130	47
Bergland township	550	258	148	111	13	20	78	-	-	-
Bohemia township	77	43	22	6	1	5	4	-	-	-
Carp Lake township	891	411	234	188	14	44	157	-	-	-
Greenland township	870	378	212	234	14	32	189	-	-	-
Haight township	228	96	63	61	3	5	43	-	-	-
Interior township	375	173	88	85	17	12	57	-	-	-
McMillan township	601	266	134	169	7	25	132	-	-	-
Matchwood township	115	52	29	25	2	7	22	-	-	-
Ontonagon township	2 806	1 281	665	709	48	103	613	148	130	18
Ontonagon village	1 621	768	348	411	31	63	350	148	130	18
Rockland township	317	134	68	84	16	15	66	7	-	7
Stannard township	811	364	191	200	28	28	170	22	-	22
Osceola County	22 837	8 861	5 152	7 030	703	1 091	6 001	360	191	169
Burdell township	1 237	478	293	371	40	55	316	4	-	4
Tustin village	237	88	42	81	13	13	67	-	-	-
Cedar township	400	147	103	128	6	16	109	6	-	6
Evart city	1 713	699	297	567	64	86	495	25	-	25
Evart township	1 498	573	377	429	42	77	357	15	-	15
Hartwick township	629	236	162	183	20	28	155	-	-	-
Hersey township	1 804	687	425	557	44	91	474	42	40	2
Hersey village	374	139	76	116	14	29	85	-	-	-
Highland township	1 207	444	287	402	34	40	348	-	-	-
Le Roy township	1 159	418	261	392	42	46	342	-	-	-
Le Roy village	267	100	62	94	5	6	81	-	-	-
Lincoln township	1 629	590	372	515	69	83	450	-	-	-
Marion township	1 572	638	334	477	43	80	418	8	-	8
Marion village	836	352	170	257	18	39	225	-	-	-
Middle Branch township	853	344	206	241	25	37	205	5	-	5
Orient township	799	318	195	230	21	35	181	4	-	4
Osceola township	1 044	401	255	290	42	56	261	74	35	39
Reed City city	2 302	999	402	707	66	128	597	128	116	12
Richmond township	1 687	626	402	532	51	76	429	8	-	8
Rose Lake township	1 231	490	314	328	40	59	279	-	-	-
Sherman township	1 070	380	240	357	40	53	321	11	-	11
Sylvan township	1 003	393	227	324	14	45	264	30	-	30
Oscoda County	9 358	3 921	2 280	2 469	290	398	2 138	60	60	-
Big Creek township	3 380	1 422	774	892	118	174	782	-	-	-
Mio CDP (part)	1 289	522	248	391	44	84	335	-	-	-
Clinton township	511	223	134	115	15	24	91	-	-	-
Comins township	1 957	785	480	579	45	68	489	60	60	-
Mio CDP (part)	-	-	-	-	-	-	-	-	-	-
Elmer township	1 095	388	259	376	34	38	330	-	-	-
Mio CDP (part)	111	40	25	30	8	8	29	-	-	-
Greenwood township	1 195	550	324	240	35	46	210	-	-	-
Mentor township	1 220	553	309	267	43	48	236	-	-	-
Mio CDP (part)	616	264	135	171	18	28	143	-	-	-
Otsego County	23 070	8 995	5 437	7 038	610	990	6 088	231	122	109
Bagley township	5 829	2 189	1 301	1 899	164	276	1 641	9	-	9
Charlton township	1 330	552	369	327	28	54	272	-	-	-
Chester township	1 265	481	316	400	30	38	326	-	-	-
Corwith township	1 696	665	379	474	62	116	397	23	-	23
Vanderbilt village	587	241	112	168	32	34	145	-	-	-
Dover township	611	214	144	213	14	26	186	3	-	3
Elmira township	1 598	555	414	532	47	50	475	-	-	-
Gaylord city	3 515	1 584	614	1 048	87	182	901	166	122	44
Hayes township	2 370	846	624	766	50	84	692	15	-	15
Livingston township	2 324	839	585	768	61	71	651	15	-	15
Otsego Lake township	2 532	1 070	691	611	67	93	547	-	-	-
Ottawa County	229 536	81 662	52 744	78 776	6 283	10 071	67 185	8 778	1 939	6 839
Allendale township	10 005	3 306	2 010	3 273	240	1 176	2 865	3 037	57	2 980
Allendale CDP	8 524	2 864	1 655	2 663	202	1 140	2 357	3 031	57	2 974
Blendon township	5 721	1 743	1 388	2 349	92	149	1 880	-	-	-
Chester township	2 135	714	502	778	66	75	667	180	72	108
Coopersville city	3 896	1 420	822	1 358	112	184	1 154	14	-	14
Crockery township	3 757	1 393	887	1 219	108	150	1 016	25	13	12
Ferrysburg city	3 040	1 315	710	802	79	134	677	-	-	-
Georgetown township	41 174	14 099	10 137	14 779	613	1 546	12 176	484	317	167
Jenison CDP	17 100	5 975	4 392	6 177	301	255	4 948	111	107	4
Grand Haven city	10 826	4 979	2 267	2 689	297	594	2 195	342	255	87
Grand Haven township	13 211	4 609	3 325	4 678	233	366	3 989	67	5	62
Holland city (part)	25 329	9 265	4 750	7 950	1 400	1 964	7 059	2 517	324	2 193
Holland township	28 216	9 821	5 969	9 844	1 236	1 346	8 790	695	13	682
Beechwood CDP (part)	2 561	955	529	835	106	136	735	10	-	10
Hudsonville city	7 041	2 514	1 669	2 535	142	181	2 169	119	-	119
Jamestown charter township	5 062	1 500	1 262	2 179	63	58	1 752	-	-	-
Olive township	4 387	1 370	977	1 674	157	209	1 466	304	272	32
Park township	17 569	6 113	4 475	6 119	412	450	5 389	10	-	10
Beechwood CDP (part)	392	152	103	123	6	8	105	-	-	-
Polkton township	2 276	759	571	822	50	74	657	59	-	59
Port Sheldon township	4 481	1 574	1 129	1 509	106	163	1 305	22	-	22
Robinson township	5 432	1 805	1 353	1 942	150	182	1 664	156	-	156
Spring Lake township	12 891	5 237	3 084	3 883	238	449	3 299	249	236	13
Spring Lake village	2 376	1 098	555	632	38	53	520	138	130	8
Tallmadge township	6 785	2 283	1 689	2 515	123	175	2 008	96	68	28

Table 9. **Household Relationship and Group Quarters Population: 2000**—Con.

[For information on confidentiality protection, nonsampling error, and definitions, see text]

State County County Subdivision Place	Household population							Group quarters population		
			Relationship to householder							
	Total	House-holder	Spouse	Child	Other relatives	Non-relatives	Under 18 years, child and other relatives	Total	Institution-alized population	Non-institution-alized population
Ottawa County—Con.										
Wright township	3 095	1 037	717	1 161	91	89	932	191	108	83
Zeeland city	5 594	2 283	1 269	1 788	112	142	1 505	211	199	12
Zeeland charter township	7 613	2 523	1 782	2 930	163	215	2 571	-	-	-
Presque Isle County	14 190	6 155	3 617	3 618	332	468	2 929	221	105	116
Allis township	1 016	394	239	281	34	68	231	19	-	19
Bearinger township	329	158	104	49	13	5	40	-	-	-
Belknap township	843	336	208	266	16	17	199	11	-	11
Bismarck township	402	180	120	81	9	12	67	6	-	6
Case township	926	386	228	243	33	36	214	16	-	16
Millersburg village	256	94	57	80	19	6	81	7	-	7
Krakow township	620	293	185	120	11	11	93	2	-	2
Metz township	330	134	83	100	6	7	72	1	-	1
Moltke township	352	138	89	101	12	12	87	-	-	-
North Allis township	618	258	148	171	16	25	139	-	-	-
Ocqueoc township	609	280	169	127	13	20	103	25	-	25
Onaway city	978	448	158	271	39	62	234	15	-	15
Posen township	948	387	224	285	26	26	230	11	-	11
Posen village	282	126	55	76	11	14	68	10	-	10
Presque Isle township	1 691	748	529	364	20	30	292	-	-	-
Pulawski township	372	144	100	105	15	8	89	-	-	-
Rogers township	946	391	279	231	16	29	180	3	-	3
Rogers City city	3 210	1 480	754	823	53	100	659	112	105	7
Roscommon County	25 136	11 250	6 380	5 736	736	1 034	4 892	333	270	63
Au Sable township	281	110	67	73	11	20	63	-	-	-
Backus township	350	142	94	96	5	13	86	-	-	-
Denton township	5 804	2 649	1 491	1 296	153	215	1 101	13	-	13
Houghton Lake CDP (part)	1 046	486	257	239	18	46	201	3	-	3
Prudenville CDP	1 733	818	452	355	51	57	296	4	-	4
Gerrish township	3 072	1 343	856	719	61	93	595	-	-	-
Higgins township	1 885	816	384	552	51	82	463	176	172	4
Roscommon village	957	436	158	287	29	47	248	176	172	4
Lake township	1 339	671	382	197	35	54	156	12	-	12
Houghton Lake CDP (part)	154	74	28	31	8	13	22	-	-	-
Lyon township	1 462	688	409	279	37	49	233	-	-	-
Markey township	2 418	1 100	661	491	69	97	417	6	-	6
Nester township	263	119	85	42	14	3	40	-	-	-
Richfield township	4 139	1 896	1 004	893	149	197	767	-	-	-
St. Helen CDP	2 993	1 380	680	667	114	152	583	-	-	-
Roscommon township	4 123	1 716	947	1 098	151	211	971	126	98	28
Houghton Lake CDP (part)	2 466	1 086	533	634	81	132	547	80	58	22
Saginaw County	204 439	80 430	40 364	65 949	8 846	8 850	54 605	5 600	3 109	2 491
Albee township	2 314	796	529	788	112	89	660	24	-	24
Birch Run township	6 176	2 327	1 479	1 989	182	199	1 647	15	-	15
Birch Run village	1 646	699	323	513	41	70	432	7	-	7
Blumfield township	2 007	726	551	662	33	35	523	7	-	7
Brady township	2 344	862	532	783	72	95	626	-	-	-
Oakley village	339	136	70	107	6	20	85	-	-	-
Brant township	2 013	701	496	679	56	81	555	10	-	10
St. Charles village (part)	31	9	8	13	-	1	13	-	-	-
Bridgeport charter township	11 537	4 488	2 360	3 572	596	521	2 877	172	132	40
Bridgeport CDP	7 677	3 022	1 438	2 412	431	374	1 991	172	132	40
Buena Vista charter township	10 084	3 870	1 516	3 562	674	462	2 977	234	178	56
Buena Vista CDP	7 693	2 905	1 031	2 805	594	358	2 356	152	96	56
Robin Glen-Indiantown CDP	1 158	463	194	386	44	71	342	-	-	-
Carrollton township	6 596	2 559	1 284	2 219	267	267	1 815	6	-	6
Carrollton CDP	6 596	2 559	1 284	2 219	267	267	1 815	6	-	6
Chapin township	1 045	378	236	347	21	63	288	-	-	-
Chesaning township	4 794	1 905	1 132	1 472	134	151	1 178	67	51	16
Chesaning village	2 481	1 060	534	747	58	82	615	67	51	16
Frankenmuth city	4 594	2 123	1 164	1 161	76	70	984	244	127	117
Frankenmuth township	2 032	728	563	682	26	33	530	17	-	17
Fremont township	2 099	745	534	716	61	43	548	-	-	-
James township	1 930	745	504	592	35	54	445	-	-	-
Shields CDP (part)	213	86	58	58	5	6	48	-	-	-
Jonesfield township	1 699	652	402	537	41	67	414	11	-	11
Merrill village	771	300	165	251	11	44	197	11	-	11
Kochville township	2 357	950	497	642	62	206	505	884	-	884
Lakefield township	1 030	357	273	348	28	24	279	-	-	-
Maple Grove township	2 598	946	678	831	60	83	636	42	-	42
Marion township	921	324	205	322	32	38	260	4	-	4
Richland township	4 261	1 567	1 000	1 461	109	124	1 169	20	7	13
Hemlock CDP	1 578	618	322	540	36	62	458	7	7	-
Saginaw city	60 361	23 182	7 617	21 664	4 372	3 526	19 075	1 438	746	692
Saginaw charter township	38 789	17 096	8 764	10 426	874	1 629	8 209	868	429	439
Saginaw Township North CDP	24 178	10 704	5 322	6 448	536	1 168	5 049	816	429	387
Saginaw Township South CDP	13 769	6 079	3 202	3 719	324	445	2 980	32	-	32
St. Charles township	3 387	1 301	770	1 102	97	117	898	6	-	6
St. Charles village (part)	2 010	790	409	655	67	89	535	6	-	6
Spaulding township	2 375	900	527	715	126	107	577	24	-	24
Swan Creek township	2 529	957	666	790	65	51	607	7	-	7
St. Charles village (part)	168	66	43	49	4	6	35	-	-	-
Taymouth township	4 596	1 583	1 073	1 616	157	167	1 282	28	-	28
Burt CDP	1 122	394	271	387	27	43	320	-	-	-
Thomas township	11 693	4 545	3 006	3 578	277	287	2 787	184	166	18
Shields CDP (part)	6 196	2 422	1 533	1 914	147	180	1 476	181	166	15
Tittabawassee township	6 418	2 383	1 578	2 145	128	184	1 825	1 288	1 273	15
Freeland CDP	3 864	1 441	943	1 322	59	99	1 134	1 283	1 273	10
Zilwaukee city	1 799	711	411	529	72	76	414	-	-	-
Zilwaukee township	61	23	17	19	1	1	15	-	-	-
St. Clair County	162 558	62 072	35 615	52 199	5 569	7 103	42 858	1 677	852	825
Algonac city	4 606	1 871	927	1 399	165	244	1 125	7	-	7
Berlin township	3 162	1 050	764	1 156	114	78	902	-	-	-

Table 9. **Household Relationship and Group Quarters Population: 2000**—Con.

[For information on confidentiality protection, nonsampling error, and definitions, see text]

State County County Subdivision Place	Household population							Group quarters population		
			Relationship to householder							
	Total	House-holder	Spouse	Child	Other relatives	Non-relatives	Under 18 years, child and other relatives	Total	Institution-alized population	Non-institution-alized population
St. Clair County—Con.										
Brockway township	1 890	637	466	653	82	52	537	10	-	10
Burtchville township	3 950	1 616	898	1 150	104	182	943	6	-	6
Casco township	4 747	1 634	1 054	1 639	205	215	1 308	-	-	-
China township	3 328	1 106	860	1 212	92	58	968	12	-	12
Clay township	9 822	3 934	2 412	2 771	327	378	2 166	-	-	-
Pearl Beach CDP	3 224	1 395	877	750	93	109	547	-	-	-
Clyde township	5 497	1 931	1 407	1 776	175	208	1 428	26	-	26
Columbus township	4 604	1 533	1 096	1 658	146	171	1 382	11	-	11
Cottrellville township	3 808	1 384	872	1 268	145	139	1 035	6	-	6
East China township	3 485	1 467	872	961	84	101	732	145	136	9
Emmett township	2 506	820	606	923	94	63	758	-	-	-
Emmett village	251	87	58	97	7	2	76	-	-	-
Fort Gratiot township	10 438	4 076	2 485	3 230	248	399	2 603	253	149	104
Grant township	1 654	571	386	581	46	70	478	13	-	13
Greenwood township	1 368	470	314	473	55	56	398	5	-	5
Ira township	6 965	2 677	1 378	2 232	268	410	1 886	1	-	1
Kenockee township	2 418	833	606	818	83	78	664	5	-	5
Kimball township	8 546	3 120	1 937	2 694	351	444	2 230	82	8	74
Lynn township	1 187	386	290	431	54	26	362	-	-	-
Marine City city	4 652	1 860	897	1 543	165	187	1 250	-	-	-
Marysville city	9 678	4 025	2 310	2 877	183	283	2 338	6	-	6
Memphis city (part)	322	140	62	100	14	6	87	-	-	-
Mussey township	3 740	1 284	822	1 389	131	114	1 151	-	-	-
Capac village	1 775	620	352	668	65	70	571	-	-	-
Port Huron city	31 499	12 961	5 164	9 859	1 377	2 138	8 388	839	441	398
Port Huron township	8 540	3 310	1 926	2 585	295	424	2 146	75	6	69
Richmond city (part)	1	1	-	-	-	-	-	-	-	-
Riley township	3 032	1 020	766	1 074	96	76	876	14	-	14
St. Clair city	5 785	2 322	1 317	1 864	134	148	1 552	17	-	17
St. Clair township	6 414	2 266	1 634	2 171	170	173	1 745	9	-	9
Wales township	2 963	1 025	724	1 007	102	105	815	23	-	23
Yale city	1 951	742	363	705	64	77	605	112	112	-
St. Joseph County	61 426	23 381	13 059	19 116	2 468	3 402	16 543	996	685	311
Burr Oak township	2 739	980	602	854	135	168	734	-	-	-
Burr Oak village	797	303	151	229	53	61	197	-	-	-
Colon township	3 400	1 332	746	1 075	96	151	884	5	-	5
Colon village	1 227	521	248	372	27	59	325	-	-	-
Constantine township	4 177	1 560	884	1 328	146	259	1 157	4	-	4
Constantine village	2 095	763	381	726	77	148	647	-	-	-
Fabius township	3 268	1 304	878	859	99	128	718	17	-	17
Fawn River township	1 648	597	373	532	64	82	439	-	-	-
Florence township	1 419	502	324	470	37	86	394	17	-	17
Flowerfield township	1 582	571	399	488	57	67	412	10	-	10
Leonidas township	1 236	407	276	454	55	44	388	3	-	3
Lockport township	3 810	1 451	841	1 192	142	184	1 059	4	-	4
Centreville village (part)	113	42	22	45	2	2	38	-	-	-
Mendon township	2 760	1 062	657	845	82	114	744	15	-	15
Mendon village	917	334	193	326	27	37	282	-	-	-
Mottville township	1 499	570	347	444	53	85	369	-	-	-
Nottawa township	3 749	1 325	830	1 309	133	152	1 110	250	226	24
Centreville village (part)	1 224	448	240	420	56	60	383	242	220	22
Park township	2 620	996	656	759	84	125	637	79	79	-
Sherman township	3 162	1 175	785	980	96	126	779	86	-	86
Sturgis city	11 043	4 293	1 957	3 397	634	762	3 062	242	224	18
Sturgis township	2 358	841	504	794	99	120	706	45	1	44
Three Rivers city	7 120	2 910	1 130	2 216	314	550	2 006	208	155	53
White Pigeon township	3 836	1 505	870	1 120	142	199	945	11	-	11
White Pigeon village	1 623	602	308	544	65	104	460	4	-	4
Sanilac County	43 791	16 871	10 094	13 892	1 328	1 606	11 594	756	455	301
Argyle township	770	275	173	274	30	18	209	-	-	-
Austin township	669	242	157	229	25	16	184	4	-	4
Bridgehampton township	903	333	199	294	34	43	243	8	-	8
Carsonville village (part)	143	57	30	48	6	2	36	-	-	-
Brown City city (part)	1 318	518	282	435	32	51	370	10	-	10
Buel township	1 231	453	304	401	29	44	334	6	-	6
Croswell city	2 447	914	448	876	97	112	731	20	-	20
Custer township	1 009	404	264	284	25	32	228	27	16	11
Delaware township	915	359	230	276	35	15	235	15	-	15
Forestville village	127	56	27	34	9	1	31	-	-	-
Elk township	1 553	566	353	513	76	45	435	31	5	26
Peck village	589	239	124	176	30	20	158	10	5	5
Elmer township	788	282	202	271	17	16	214	2	-	2
Evergreen township	990	345	214	332	37	62	259	5	-	5
Flynn township	1 034	333	228	401	41	31	338	6	-	6
Forester township	1 099	484	296	257	28	34	223	9	-	9
Fremont township	913	313	233	308	35	24	267	-	-	-
Greenleaf township	798	276	195	284	18	25	233	6	-	6
Lamotte township	979	356	235	322	35	31	272	2	-	2
Lexington township	3 667	1 555	878	1 022	80	132	836	21	-	21
Lexington village	1 089	550	241	243	18	37	213	15	-	15
Maple Valley township	1 114	378	266	397	34	39	335	-	-	-
Marion township	1 719	684	383	537	32	83	438	84	79	5
Deckerville village	860	369	156	259	21	55	215	84	79	5
Marlette city	1 920	787	371	632	36	94	544	184	126	58
Marlette township	2 042	697	511	714	58	62	604	9	-	9
Minden township	615	237	128	197	26	27	163	18	18	-
Minden City village	242	96	46	77	5	18	57	-	-	-
Moore township	1 245	442	292	436	19	56	351	17	7	10
Sandusky city	2 504	1 081	471	744	65	143	606	241	194	47
Sanilac township	2 594	1 144	645	650	79	76	561	15	4	11
Port Sanilac village	647	319	142	149	20	17	130	11	-	11
Speaker township	1 408	501	333	482	52	40	405	-	-	-
Melvin village	160	64	40	46	5	5	39	-	-	-
Washington township	1 636	610	381	526	64	55	450	-	-	-

Table 9. **Household Relationship and Group Quarters Population: 2000**—Con.

[For information on confidentiality protection, nonsampling error, and definitions, see text]

State County County Subdivision Place	Household population							Group quarters population		
			Relationship to householder							
	Total	House-holder	Spouse	Child	Other relatives	Non-relatives	Under 18 years, child and other relatives	Total	Institution-alized population	Non-institution-alized population
Sanilac County—Con.										
Washington township—Con.										
Applegate village	287	102	57	106	12	10	92	-	-	-
Carsonville village (part)	359	135	80	119	16	9	99	-	-	-
Watertown township	1 372	496	332	463	39	42	406	4	-	4
Wheatland township	530	187	123	180	19	21	163	-	-	-
Worth township	4 009	1 619	967	1 155	131	137	957	12	6	6
Schoolcraft County	8 522	3 606	2 078	2 322	200	316	1 966	381	329	52
Doyle township	630	256	179	165	9	21	136	-	-	-
Germfask township	483	198	126	116	8	35	90	8	-	8
Hiawatha township	1 328	563	365	337	29	34	275	-	-	-
Inwood township	722	293	211	197	15	6	165	-	-	-
Manistique city	3 241	1 449	628	952	82	130	824	342	327	15
Manistique township	1 053	411	257	315	19	51	269	-	-	-
Mueller township	245	102	77	48	11	7	42	-	-	-
Seney township	149	56	35	36	15	7	37	31	2	29
Thompson township	671	278	200	156	12	25	128	-	-	-
Shiawassee County	70 966	26 896	15 906	22 688	2 323	3 153	18 712	721	471	250
Antrim township	2 037	691	499	643	105	99	536	13	-	13
Bennington township	3 011	1 074	811	953	89	84	768	6	-	6
Burns township	3 500	1 191	836	1 208	138	127	998	-	-	-
Byron village	595	218	127	199	26	25	170	-	-	-
Caledonia township	4 422	1 712	1 086	1 340	113	171	1 036	5	-	5
Middletown CDP	966	374	212	283	38	59	237	-	-	-
Corunna city	3 077	1 320	573	912	103	169	747	304	304	-
Durand city	3 777	1 481	733	1 251	131	181	1 045	156	156	-
Fairfield township	745	272	176	241	24	32	196	-	-	-
Hazelton township	2 201	805	570	746	37	43	583	5	-	5
New Lothrop village	603	232	138	203	11	19	169	-	-	-
Laingsburg city	1 223	441	258	428	44	52	372	-	-	-
Middlebury township	1 491	565	361	459	48	58	380	-	-	-
Ovid village (part)	2	1	1	-	-	-	-	-	-	-
New Haven township	1 293	484	349	408	20	32	313	-	-	-
Owosso city	15 550	6 340	2 850	4 868	535	957	4 130	163	11	152
Owosso township	4 642	1 816	1 139	1 382	134	171	1 132	28	-	28
Perry city	2 045	748	421	736	58	82	617	20	-	20
Perry township	4 434	1 568	970	1 533	137	226	1 305	4	-	4
Morrice village	882	316	176	295	42	53	278	-	-	-
Rush township	1 409	505	355	461	45	43	360	-	-	-
Sciota township	1 787	625	449	580	54	79	469	14	-	14
Shiawassee township	2 907	1 008	691	986	116	106	795	-	-	-
Bancroft village	616	203	127	221	32	33	186	-	-	-
Venice township	2 585	979	627	793	101	85	646	3	-	3
Lennon village (part)	429	151	106	127	32	13	113	3	-	3
Vernon township	4 980	1 881	1 181	1 557	161	200	1 273	-	-	-
Vernon village	847	308	193	276	36	34	221	-	-	-
Woodhull township	3 850	1 390	971	1 203	130	156	1 011	-	-	-
Tuscola County	56 805	21 454	13 120	18 098	1 879	2 254	14 868	1 461	1 069	392
Akron township	1 552	602	383	468	38	61	391	37	-	37
Akron village (part)	292	111	57	93	13	18	84	-	-	-
Almer township	2 824	1 112	664	840	84	124	724	199	121	78
Caro village (part)	730	280	145	239	19	47	215	17	-	17
Arbela township	3 215	1 134	786	1 045	145	105	860	4	-	4
Columbia township	1 407	528	338	470	34	37	376	12	3	9
Unionville village	605	231	136	210	12	16	170	-	-	-
Dayton township	1 852	679	455	552	76	90	476	17	-	17
Denmark township	3 237	1 265	787	1 024	67	94	817	12	-	12
Reese village	1 375	591	323	390	26	45	303	-	-	-
Elkland township	3 557	1 479	790	1 076	106	106	885	102	89	13
Cass City village (part)	2 541	1 099	541	740	80	81	626	99	89	10
Ellington township	1 296	480	310	418	31	57	332	8	-	8
Elmwood township	1 206	470	282	381	32	41	307	7	-	7
Gagetown village	388	154	73	125	10	26	107	1	-	1
Fairgrove township	1 696	653	400	509	64	70	425	53	-	53
Akron village (part)	164	62	34	57	3	8	48	5	-	5
Fairgrove village	614	238	135	195	26	20	162	13	-	13
Fremont township	3 517	1 266	781	1 194	117	159	972	42	42	-
Mayville village	1 055	402	210	368	32	43	293	-	-	-
Gilford township	831	317	208	274	13	19	211	2	2	-
Indianfields township	5 984	2 505	1 194	1 735	208	342	1 443	408	334	74
Caro village (part)	3 285	1 458	596	936	103	192	781	113	85	28
Juniata township	1 669	608	396	555	44	66	462	4	-	4
Kingston township	1 615	578	362	518	62	95	439	-	-	-
Kingston village (part)	389	147	80	129	10	23	115	-	-	-
Koylton township	1 579	559	370	548	48	54	470	-	-	-
Kingston village (part)	61	22	15	23	-	1	16	-	-	-
Millington township	4 431	1 609	1 065	1 448	175	134	1 159	28	-	28
Millington village	1 120	446	220	366	44	44	306	17	-	17
Novesta township	1 601	568	363	544	59	67	430	5	-	5
Cass City village (part)	3	1	1	1	-	-	1	-	-	-
Tuscola township	2 148	793	552	706	45	52	577	4	-	4
Vassar city	2 524	991	507	828	113	85	671	299	287	12
Vassar township	4 349	1 532	988	1 465	167	197	1 242	7	-	7
Watertown township	2 231	796	541	741	70	83	601	-	-	-
Wells township	1 735	621	399	566	58	91	453	211	191	20
Wisner township	749	309	199	193	23	25	145	-	-	-
Van Buren County	74 347	27 982	15 878	23 581	3 280	3 626	20 305	1 916	712	1 204
Almena township	4 226	1 553	1 087	1 321	113	152	1 117	-	-	-
Antwerp township	10 522	3 764	2 335	3 678	316	429	3 144	291	119	172
Lawton village	1 605	610	309	539	62	85	471	254	119	135
Mattawan village	2 536	961	500	875	73	127	752	-	-	-
Paw Paw village (part)	91	42	15	24	2	8	16	-	-	-
Arlington township	2 037	736	459	645	90	107	549	38	-	38

Table 9. **Household Relationship and Group Quarters Population: 2000**—Con.

[For information on confidentiality protection, nonsampling error, and definitions, see text]

State County County Subdivision Place	Household population							Group quarters population		
			Relationship to householder							
	Total	House-holder	Spouse	Child	Other relatives	Non-relatives	Under 18 years, child and other relatives	Total	Institution-alized population	Non-institution-alized population
Van Buren County—Con.										
Bangor city	1 923	722	305	658	121	117	577	10	-	10
Bangor township	2 055	727	468	640	120	100	552	66	4	62
Bloomingdale township	3 226	1 179	694	1 038	128	187	883	138	59	79
Bloomingdale village	528	181	99	198	18	32	162	-	-	-
Columbia township	2 645	981	576	819	152	117	721	69	8	61
Breedsville village	235	73	44	84	21	13	72	-	-	-
Covert township	3 106	1 118	528	992	306	162	951	35	23	12
Decatur township	3 854	1 451	755	1 227	190	231	1 065	62	10	52
Decatur village	1 804	725	308	570	80	121	501	34	-	34
Geneva township	3 892	1 403	787	1 276	204	222	1 112	83	-	83
Gobles city	808	314	141	270	35	48	236	7	-	7
Hamilton township	1 569	568	344	516	60	81	429	228	39	189
Hartford city	2 470	935	446	828	124	137	704	6	-	6
Hartford township	3 046	1 095	661	993	146	151	841	113	19	94
Keeler township	2 362	870	506	716	122	148	600	239	34	205
Lawrence township	3 273	1 194	701	1 043	182	153	918	68	15	53
Lawrence village	1 051	392	191	365	64	39	324	8	-	8
Paw Paw township	6 898	2 771	1 457	2 069	242	359	1 746	193	159	34
Paw Paw village (part)	3 131	1 375	569	882	103	202	743	141	117	24
Pine Grove township	2 773	1 018	650	861	107	137	707	-	-	-
Porter township	2 404	935	598	722	64	85	583	2	-	2
South Haven city (part)	4 803	2 091	989	1 335	200	188	1 159	210	208	2
South Haven charter township	3 990	1 645	803	1 177	175	190	1 055	56	15	41
Waverly township	2 465	912	588	757	83	125	656	2	-	2
Washtenaw County	301 593	125 327	58 211	81 054	9 696	27 305	69 811	21 302	5 182	16 120
Ann Arbor city	101 635	45 693	17 288	21 574	2 339	14 741	18 753	12 389	519	11 870
Ann Arbor township	4 580	1 972	1 203	1 120	103	182	991	140	123	17
Barton Hills village	335	136	111	77	6	5	63	-	-	-
Augusta township	4 794	1 728	1 181	1 511	207	167	1 182	19	-	19
Bridgewater township	1 646	598	433	502	52	61	404	-	-	-
Dexter township	5 220	1 863	1 338	1 740	138	141	1 487	28	-	28
Freedom township	1 442	561	378	396	45	62	345	120	-	120
Lima township	3 218	1 168	842	1 043	81	84	852	6	-	6
Chelsea village (part)	707	267	175	246	9	10	216	-	-	-
Lodi township	5 710	1 960	1 448	1 987	134	181	1 665	-	-	-
Lyndon township	2 382	877	617	766	62	60	615	346	346	-
Manchester township	4 101	1 617	950	1 273	114	147	1 058	1	-	1
Manchester village	2 159	900	452	667	51	89	568	1	-	1
Milan city (part)	3 051	1 239	647	933	78	154	760	14	5	9
Northfield township	8 118	3 154	1 834	2 418	271	441	2 063	134	109	25
Whitmore Lake CDP (part)	4 728	1 943	974	1 364	122	325	1 187	122	109	13
Pittsfield charter township	28 547	11 817	5 728	7 950	1 006	2 046	7 100	1 620	1 514	106
Salem township	5 552	1 928	1 400	1 870	171	183	1 483	10	-	10
Saline city	7 848	3 148	1 705	2 578	181	236	2 270	186	186	-
Saline township	1 296	460	335	423	35	43	325	6	-	6
Scio township	15 742	6 070	3 688	4 930	356	698	4 233	17	-	17
Dexter village (part)	2 337	1 013	472	707	53	92	607	1	-	1
Sharon township	1 636	593	461	495	48	39	402	42	-	42
Superior township	10 592	3 961	2 101	3 543	481	506	3 033	148	105	43
Sylvan township	6 124	2 500	1 417	1 875	156	176	1 538	301	289	12
Chelsea village (part)	3 472	1 573	714	968	98	119	808	219	213	6
Webster township	5 198	1 774	1 377	1 804	105	138	1 570	-	-	-
Dexter village (part)	-	-	-	-	-	-	-	-	-	-
York charter township	5 639	1 901	1 485	1 948	160	145	1 651	1 753	1 747	6
Ypsilanti city	18 408	8 551	1 970	3 850	817	3 220	3 420	3 954	209	3 745
Ypsilanti township	49 114	20 194	8 385	14 525	2 556	3 454	12 611	68	30	38
Wayne County	2 028 544	768 440	313 028	676 763	164 913	105 400	562 753	32 618	20 067	12 551
Allen Park city	29 070	11 974	6 591	8 636	1 063	806	6 416	306	295	11
Belleville city	3 974	1 842	788	1 005	115	224	844	23	-	23
Brownstown township	22 930	8 322	4 875	7 959	809	965	6 457	59	13	46
Canton township	76 280	27 490	17 421	26 704	2 277	2 388	21 969	86	-	86
Canton CDP	76 280	27 490	17 421	26 704	2 277	2 388	21 969	86	-	86
Dearborn city	97 374	36 770	18 740	33 441	5 591	2 832	26 927	401	224	177
Dearborn Heights city	57 577	23 276	12 265	17 095	2 883	2 058	12 793	687	527	160
Detroit city	931 569	336 428	89 660	329 498	115 035	60 948	285 949	19 701	10 509	9 192
Ecorse city	11 181	4 339	1 344	3 642	1 103	753	3 016	48	24	24
Flat Rock city	8 452	3 181	1 645	2 964	288	374	2 424	36	12	24
Garden City city	30 029	11 479	6 426	9 655	1 292	1 177	7 376	18	2	16
Gibraltar city	4 250	1 728	967	1 213	134	208	976	14	-	14
Grosse Ile township	10 868	4 122	3 000	3 362	205	179	2 698	26	1	25
Grosse Ile CDP	10 868	4 122	3 000	3 362	205	179	2 698	26	1	25
Grosse Pointe city	5 670	2 388	1 353	1 708	96	125	1 432	-	-	-
Grosse Pointe township	2 743	1 018	770	857	59	39	633	-	-	-
Grosse Pointe Shores village (part)	2 743	1 018	770	857	59	39	633	-	-	-
Grosse Pointe Farms city	9 764	3 804	2 579	3 082	155	144	2 576	-	-	-
Grosse Pointe Park city	12 437	4 816	2 761	4 086	365	409	3 404	6	-	6
Grosse Pointe Woods city	17 009	6 531	4 269	5 645	362	202	4 448	71	66	5
Hamtramck city	21 997	8 033	3 000	7 414	2 123	1 427	6 244	979	964	15
Harper Woods city	14 108	6 292	2 774	4 014	489	539	3 150	146	126	20
Highland Park city	15 857	6 199	1 055	5 304	2 210	1 089	4 575	889	239	650
Huron charter township	13 648	4 745	3 098	4 722	502	581	3 815	89	-	89
Inkster city	29 863	11 169	3 799	10 386	2 708	1 801	8 703	252	77	175
Lincoln Park city	39 880	16 204	7 495	12 013	2 069	2 099	9 494	128	116	12
Livonia city	98 654	38 089	23 938	31 312	2 979	2 336	23 751	1 891	1 181	710
Melvindale city	10 706	4 499	1 780	3 208	597	622	2 545	29	2	27
Northville city (part)	3 069	1 417	723	764	55	110	652	38	33	5
Northville township	19 411	8 119	4 911	5 435	407	539	4 364	1 625	1 451	174
Plymouth city	8 820	4 322	1 835	2 096	180	387	1 671	202	171	31
Plymouth township	26 833	10 757	6 791	7 976	644	665	6 250	965	933	32
Plymouth Township CDP	26 833	10 757	6 791	7 976	644	665	6 250	965	933	32
Redford township	51 280	20 182	10 172	16 223	2 355	2 348	12 797	342	237	105
Redford CDP	51 280	20 182	10 172	16 223	2 355	2 348	12 797	342	237	105
River Rouge city	9 905	3 640	1 142	3 617	883	623	3 016	12	6	6
Riverview city	12 749	5 352	2 841	3 763	362	431	2 799	523	492	31

Table 9. **Household Relationship and Group Quarters Population: 2000**—Con.

[For information on confidentiality protection, nonsampling error, and definitions, see text]

State County County Subdivision Place	Household population							Group quarters population		
			Relationship to householder							
	Total	House-holder	Spouse	Child	Other relatives	Non-relatives	Under 18 years, child and other relatives	Total	Institution-alized population	Non-institution-alized population
Wayne County—Con.										
Rockwood city	3 422	1 318	736	1 091	124	153	837	20	-	20
Romulus city	22 774	8 439	3 922	7 705	1 393	1 315	6 526	205	90	115
Southgate city	29 938	12 836	6 317	8 462	1 148	1 175	6 384	198	171	27
Sumpter township	11 822	4 110	2 307	4 037	686	682	3 399	34	-	34
Taylor city	65 173	24 776	12 064	21 530	3 519	3 284	17 529	695	580	115
Trenton city	19 397	8 137	4 524	5 781	512	443	4 518	187	178	9
Van Buren township	23 477	9 867	4 489	6 591	934	1 596	5 490	82	-	82
Wayne city	18 648	7 373	3 332	5 991	978	974	4 912	403	322	81
Westland city	85 660	36 533	16 222	24 674	3 574	4 657	19 757	942	848	94
Woodhaven city	12 364	4 708	2 837	4 047	382	390	3 036	166	136	30
Wyandotte city	27 912	11 816	5 470	8 055	1 268	1 303	6 201	94	41	53
Wexford County	30 113	11 824	6 643	9 128	986	1 532	7 899	371	221	150
Antioch township	803	306	194	237	32	34	203	7	-	7
Boon township	670	234	157	212	35	32	181	-	-	-
Harrietta village (part)	147	53	29	39	16	10	37	-	-	-
Cadillac city	9 771	4 118	1 807	2 937	308	601	2 533	229	216	13
Cedar Creek township	1 488	504	343	537	48	56	460	1	-	1
Cherry Grove township	2 328	908	644	660	50	66	570	-	-	-
Clam Lake township	2 222	821	569	707	45	80	600	16	-	16
Colfax township	763	286	198	227	30	22	202	-	-	-
Greenwood township	542	197	124	176	14	31	154	-	-	-
Hanover township	1 193	441	266	373	48	65	322	7	-	7
Buckley village	543	185	113	184	22	39	163	7	-	7
Haring township	2 883	1 073	676	891	100	143	739	79	-	79
Henderson township	176	73	55	42	2	4	29	-	-	-
Liberty township	789	303	183	237	26	40	201	11	-	11
Manton city	1 221	497	221	375	50	78	340	-	-	-
Selma township	1 894	757	455	541	49	92	468	21	5	16
Slagle township	569	225	141	144	26	33	130	-	-	-
Harrietta village (part)	22	10	5	6	1	-	7	-	-	-
South Branch township	330	148	81	71	15	15	68	-	-	-
Springville township	1 673	635	349	517	83	89	469	-	-	-
Mesick village	447	159	78	170	12	28	140	-	-	-
Wexford township	798	298	180	244	25	51	230	-	-	-

Table 10. **Household Relationship and Group Quarters Population: 2000**

[For information on confidentiality protection, nonsampling error, and definitions, see text]

State County Place and County Subdivision	Household population							Group quarters population		
			Relationship to householder							
	Total	House-holder	Spouse	Child	Other relatives	Non-relatives	Under 18 years, child and other relatives	Total	Institution-alized population	Non-institution-alized population
The State	**9 688 555**	**3 785 661**	**1 947 710**	**3 037 440**	**432 980**	**484 764**	**2 530 813**	**249 889**	**126 132**	**123 757**
COUNTY										
Alcona County	11 520	5 132	3 085	2 548	337	418	2 163	199	129	70
Alger County	8 876	3 785	2 157	2 362	217	355	1 975	986	912	74
Allegan County	103 748	38 165	23 438	34 407	3 308	4 430	29 544	1 917	799	1 118
Alpena County	30 747	12 818	7 093	8 923	727	1 186	7 251	567	219	348
Antrim County	22 824	9 222	5 627	6 316	731	928	5 467	286	182	104
Arenac County	16 465	6 710	3 824	4 755	458	718	3 889	804	680	124
Baraga County	7 963	3 353	1 727	2 324	237	322	1 954	783	685	98
Barry County	56 320	21 035	13 481	17 705	1 754	2 345	15 026	435	278	157
Bay County	108 384	43 930	23 586	33 250	3 215	4 403	26 140	1 773	814	959
Benzie County	15 734	6 500	3 846	4 246	455	687	3 629	264	164	100
Berrien County	158 086	63 569	32 550	47 657	6 960	7 350	40 688	4 367	1 468	2 899
Branch County	42 661	16 349	9 150	13 281	1 645	2 236	11 272	3 126	2 735	391
Calhoun County	133 853	54 100	26 840	40 178	5 692	7 043	34 505	4 132	1 892	2 240
Cass County	50 360	19 676	11 447	14 804	2 122	2 311	12 494	744	337	407
Charlevoix County	25 802	10 400	6 072	7 601	652	1 077	6 609	288	163	125
Cheboygan County	26 087	10 835	6 284	7 145	746	1 077	6 105	361	232	129
Chippewa County	32 577	13 474	6 938	9 503	843	1 819	8 003	5 966	4 994	972
Clare County	30 751	12 686	7 010	8 470	1 022	1 563	7 313	501	359	142
Clinton County	63 948	23 653	15 203	21 439	1 513	2 140	17 835	805	597	208
Crawford County	13 806	5 625	3 242	3 907	410	622	3 361	467	383	84
Delta County	37 951	15 836	8 834	11 001	794	1 486	8 939	569	435	134
Dickinson County	27 005	11 386	6 246	7 911	486	976	6 737	467	309	158
Eaton County	101 921	40 167	22 622	31 557	3 141	4 434	26 493	1 734	694	1 040
Emmet County	30 725	12 577	7 030	8 989	758	1 371	7 777	712	413	299
Genesee County	430 794	169 825	80 574	138 965	20 152	21 278	116 365	5 347	2 550	2 797
Gladwin County	25 685	10 561	6 387	7 010	700	1 027	5 896	338	234	104
Gogebic County	16 353	7 425	3 644	4 251	388	645	3 400	1 017	725	292
Grand Traverse County	75 831	30 396	16 917	22 586	1 834	4 098	19 266	1 823	838	985
Gratiot County	37 228	14 501	8 356	11 687	986	1 698	9 778	5 057	3 753	1 304
Hillsdale County	45 046	17 335	10 392	13 853	1 433	2 033	11 772	1 481	319	1 162
Houghton County	32 910	13 793	6 553	9 424	661	2 479	7 755	3 106	645	2 461
Huron County	35 397	14 597	8 554	10 338	855	1 053	8 558	682	317	365
Ingham County	262 493	108 593	46 660	74 070	9 451	23 719	63 625	16 827	1 783	15 044
Ionia County	55 729	20 606	12 095	18 871	1 538	2 619	16 001	5 789	5 536	253
Iosco County	26 944	11 727	6 471	6 847	710	1 189	5 909	395	319	76
Iron County	12 563	5 748	2 899	3 185	287	444	2 629	575	502	73
Isabella County	57 248	22 425	10 179	14 739	1 482	8 423	12 533	6 103	634	5 469
Jackson County	148 383	58 168	31 314	45 910	5 619	7 372	39 306	10 039	8 484	1 555
Kalamazoo County	227 463	93 479	44 548	64 404	7 000	18 032	55 897	11 140	2 169	8 971
Kalkaska County	16 377	6 428	3 770	4 764	497	918	4 080	194	131	63
Kent County	561 546	212 890	111 354	183 983	21 585	31 734	158 465	12 789	6 036	6 753
Keweenaw County	2 123	998	515	517	33	60	414	178	133	45
Lake County	10 730	4 704	2 467	2 606	391	562	2 277	603	585	18
Lapeer County	86 035	30 729	20 183	29 042	2 988	3 093	24 089	1 869	1 327	542
Leelanau County	20 899	8 436	5 362	5 935	427	739	5 006	220	126	94
Lenawee County	93 744	35 930	21 074	29 554	3 192	3 994	24 759	5 146	3 194	1 952
Livingston County	155 270	55 384	37 939	52 710	4 126	5 111	44 164	1 681	1 107	574
Luce County	5 965	2 481	1 436	1 628	169	251	1 435	1 059	996	63
Mackinac County	11 746	5 067	2 817	3 085	273	504	2 581	197	138	59
Macomb County	779 288	309 203	167 806	242 760	30 632	28 887	186 713	8 861	6 752	2 109
Manistee County	23 363	9 860	5 428	6 406	646	1 023	5 331	1 164	960	204
Marquette County	60 598	25 767	13 225	16 807	1 341	3 458	13 444	4 036	1 870	2 166
Mason County	27 739	11 406	6 428	7 944	792	1 169	6 649	535	382	153
Mecosta County	37 170	14 915	7 946	10 333	1 005	2 971	8 853	3 383	221	3 162
Menominee County	24 891	10 529	5 660	7 128	589	985	5 910	435	331	104
Midland County	81 416	31 769	19 098	25 528	1 677	3 344	21 802	1 458	563	895
Missaukee County	14 272	5 450	3 424	4 409	384	605	3 803	206	104	102
Monroe County	144 402	53 772	32 241	47 946	5 121	5 322	39 113	1 543	843	700
Montcalm County	58 549	22 079	12 972	18 700	1 853	2 945	16 038	2 717	2 497	220
Montmorency County	10 188	4 455	2 587	2 449	291	406	2 023	127	83	44
Muskegon County	164 141	63 330	32 692	53 624	6 749	7 746	45 729	6 059	5 112	947
Newaygo County	47 193	17 599	10 597	15 355	1 633	2 009	13 463	681	497	184
Oakland County	1 180 408	471 115	255 361	362 305	43 033	48 594	296 068	13 748	6 919	6 829
Oceana County	26 108	9 778	5 918	8 328	956	1 128	7 131	765	323	442
Ogemaw County	21 341	8 842	5 075	5 846	673	905	4 936	304	252	52
Ontonagon County	7 641	3 456	1 854	1 872	163	296	1 531	177	130	47
Osceola County	22 837	8 861	5 152	7 030	703	1 091	6 001	360	191	169
Oscoda County	9 358	3 921	2 280	2 469	290	398	2 138	60	60	-
Otsego County	23 070	8 995	5 437	7 038	610	990	6 088	231	122	109
Ottawa County	229 536	81 662	52 744	78 776	6 283	10 071	67 185	8 778	1 939	6 839
Presque Isle County	14 190	6 155	3 617	3 618	332	468	2 929	221	105	116
Roscommon County	25 136	11 250	6 380	5 736	736	1 034	4 892	333	270	63
Saginaw County	204 439	80 430	40 364	65 949	8 846	8 850	54 605	5 600	3 109	2 491
St. Clair County	162 558	62 072	35 615	52 199	5 569	7 103	42 858	1 677	852	825
St. Joseph County	61 426	23 381	13 059	19 116	2 468	3 402	16 543	996	685	311
Sanilac County	43 791	16 871	10 094	13 892	1 328	1 606	11 594	756	455	301
Schoolcraft County	8 522	3 606	2 078	2 322	200	316	1 966	381	329	52
Shiawassee County	70 966	26 896	15 906	22 688	2 323	3 153	18 712	721	471	250
Tuscola County	56 805	21 454	13 120	18 098	1 879	2 254	14 868	1 461	1 069	392
Van Buren County	74 347	27 982	15 878	23 581	3 280	3 626	20 305	1 916	712	1 204
Washtenaw County	301 593	125 327	58 211	81 054	9 696	27 305	69 811	21 302	5 182	16 120
Wayne County	2 028 544	768 440	313 028	676 763	164 913	105 400	562 753	32 618	20 067	12 551
Wexford County	30 113	11 824	6 643	9 128	986	1 532	7 899	371	221	150

Table 10. **Household Relationship and Group Quarters Population: 2000**—Con.

[For information on confidentiality protection, nonsampling error, and definitions, see text]

State County Place and County Subdivision	Household population							Group quarters population		
			Relationship to householder							
	Total	House-holder	Spouse	Child	Other relatives	Non-relatives	Under 18 years, child and other relatives	Total	Institution-alized population	Non-institution-alized population
PLACE AND COUNTY SUBDIVISION										
Acme township, Grand Traverse County	4 269	1 667	1 088	1 268	92	154	1 087	63	-	63
Ada township, Kent County	9 882	3 263	2 567	3 723	168	161	3 201	-	-	-
Adams township, Arenac County	550	190	127	201	18	14	166	-	-	-
Adams township, Hillsdale County	2 489	941	599	763	74	112	636	9	-	9
Adams township, Houghton County	2 511	1 011	480	849	51	120	683	236	235	1
Addison village, Lenawee County	627	247	124	219	15	22	191	-	-	-
Addison township, Oakland County	6 290	2 174	1 531	2 138	211	236	1 763	149	91	58
Adrian city, Lenawee County	19 384	7 908	3 223	6 013	904	1 336	5 188	2 190	808	1 382
Adrian township, Lenawee County	5 732	2 147	1 518	1 726	165	176	1 401	17	-	17
Aetna township, Mecosta County	2 033	736	421	677	79	120	577	11	-	11
Aetna township, Missaukee County	491	166	109	187	19	10	149	-	-	-
Ahmeek village, Keweenaw County	157	82	28	37	3	7	30	-	-	-
Akron village, Tuscola County	456	173	91	150	16	26	132	5	-	5
Akron township, Tuscola County	1 552	602	383	468	38	61	391	37	-	37
Alabaster township, Iosco County	503	222	152	102	14	13	72	-	-	-
Alaiedon township, Ingham County	3 017	1 115	795	902	106	99	734	481	450	31
Alamo township, Kalamazoo County	3 707	1 378	977	1 155	107	90	982	113	95	18
Alanson village, Emmet County	785	323	156	225	18	63	202	-	-	-
Albee township, Saginaw County	2 314	796	529	788	112	89	660	24	-	24
Albert township, Montmorency County	2 695	1 229	725	582	76	83	494	-	-	-
Albion city, Calhoun County	7 941	3 252	1 237	2 541	487	424	2 272	1 203	68	1 135
Albion township, Calhoun County	1 188	466	295	338	40	49	281	12	-	12
Alcona township, Alcona County	1 089	524	331	190	22	22	156	-	-	-
Algansee township, Branch County	2 021	746	488	647	57	83	558	40	-	40
Algoma township, Kent County	7 596	2 588	1 872	2 685	190	261	2 248	-	-	-
Algonac city, St. Clair County	4 606	1 871	927	1 399	165	244	1 125	7	-	7
Allegan city, Allegan County	4 505	1 831	832	1 437	167	238	1 251	333	287	46
Allegan township, Allegan County	4 018	1 574	953	1 186	126	179	1 010	32	-	32
Allen village, Hillsdale County	225	87	50	77	4	7	62	-	-	-
Allen township, Hillsdale County	1 631	599	394	521	51	66	443	-	-	-
Allendale CDP, Ottawa County	8 524	2 864	1 655	2 663	202	1 140	2 357	3 031	57	2 974
Allendale township, Ottawa County	10 005	3 306	2 010	3 273	240	1 176	2 865	3 037	57	2 980
Allen Park city, Wayne County	29 070	11 974	6 591	8 636	1 063	806	6 416	306	295	11
Allis township, Presque Isle County	1 016	394	239	281	34	68	231	19	-	19
Allouez township, Keweenaw County	1 584	710	359	442	26	47	361	-	-	-
Alma city, Gratiot County	7 703	3 220	1 467	2 347	183	486	1 985	1 572	521	1 051
Almena township, Van Buren County	4 226	1 553	1 087	1 321	113	152	1 117	-	-	-
Almer township, Tuscola County	2 824	1 112	664	840	84	124	724	199	121	78
Almira township, Benzie County	2 811	1 054	695	886	61	115	770	-	-	-
Almont village, Lapeer County	2 791	1 022	599	984	88	98	835	12	-	12
Almont township, Lapeer County	6 022	2 094	1 464	2 117	188	159	1 728	19	-	19
Aloha township, Cheboygan County	1 036	423	296	266	19	32	242	5	-	5
Alpena city, Alpena County	10 924	4 874	2 150	3 103	289	508	2 542	380	219	161
Alpena township, Alpena County	9 658	4 037	2 373	2 692	201	355	2 146	130	-	130
Alpha village, Iron County	198	89	38	60	2	9	47	-	-	-
Alpine township, Kent County	13 941	5 550	2 580	4 025	458	1 328	3 397	35	-	35
Amber township, Mason County	1 997	756	496	610	64	71	521	57	-	57
Amboy township, Hillsdale County	1 211	457	322	353	29	50	293	13	-	13
Ann Arbor city, Washtenaw County	101 635	45 693	17 288	21 574	2 339	14 741	18 753	12 389	519	11 870
Ann Arbor township, Washtenaw County	4 580	1 972	1 203	1 120	103	182	991	140	123	17
Antioch township, Wexford County	803	306	194	237	32	34	203	7	-	7
Antrim township, Shiawassee County	2 037	691	499	643	105	99	536	13	-	13
Antwerp township, Van Buren County	10 522	3 764	2 335	3 678	316	429	3 144	291	119	172
Applegate village, Sanilac County	287	102	57	106	12	10	92	-	-	-
Arbela township, Tuscola County	3 215	1 134	786	1 045	145	105	860	4	-	4
Arcada township, Gratiot County	1 703	655	425	533	37	53	442	5	-	5
Arcadia township, Lapeer County	3 168	1 089	788	1 072	117	102	887	29	-	29
Arcadia township, Manistee County	617	280	167	132	11	27	113	4	-	4
Arenac township, Arenac County	991	389	221	290	41	50	222	1	-	1
Argentine CDP, Genesee County	2 228	843	531	729	43	82	597	57	57	-
Argentine township, Genesee County	6 464	2 293	1 537	2 248	157	229	1 911	57	57	-
Argyle township, Sanilac County	770	275	173	274	30	18	209	-	-	-
Arlington township, Van Buren County	2 037	736	459	645	90	107	549	38	-	38
Armada village, Macomb County	1 519	540	342	552	41	44	449	54	48	6
Armada township, Macomb County	5 161	1 715	1 269	1 922	141	114	1 505	85	48	37
Arthur township, Clare County	659	245	171	198	29	16	183	8	-	8
Arvon township, Baraga County	482	222	133	106	13	8	94	-	-	-
Ash township, Monroe County	7 606	2 801	1 719	2 532	277	277	2 046	4	-	4
Ashland township, Newaygo County	2 558	839	566	948	97	108	827	12	-	12
Ashley village, Gratiot County	485	193	109	149	11	23	117	41	41	-
Assyria township, Barry County	1 912	714	499	565	77	57	453	-	-	-
Athens village, Calhoun County	1 111	397	243	393	30	48	344	-	-	-
Athens township, Calhoun County	2 570	956	617	785	102	110	671	1	-	1
Atlanta CDP, Montmorency County	752	339	157	201	16	39	161	5	-	5
Atlas township, Genesee County	7 189	2 442	1 863	2 578	161	145	2 138	68	18	50
Attica township, Lapeer County	4 633	1 602	1 113	1 543	191	184	1 321	45	-	45
Auburn city, Bay County	1 999	842	424	622	41	70	512	12	-	12
Auburn Hills city, Oakland County	18 170	8 064	3 464	4 676	688	1 278	3 927	1 667	455	1 212
Au Gres city, Arenac County	1 008	468	221	261	21	37	214	20	-	20
Au Gres township, Arenac County	1 007	434	274	232	23	44	193	-	-	-
Augusta village, Kalamazoo County	899	368	186	275	23	47	239	-	-	-
Augusta township, Washtenaw County	4 794	1 728	1 181	1 511	207	167	1 182	19	-	19
Aurelius township, Ingham County	3 315	1 130	841	1 145	113	86	945	3	-	3
Au Sable CDP, Iosco County	1 521	626	345	436	41	73	384	12	-	12
Au Sable township, Iosco County	2 218	956	519	582	53	108	509	12	-	12
Au Sable township, Roscommon County	281	110	67	73	11	20	63	-	-	-
Austin township, Mecosta County	1 403	499	349	469	47	39	407	12	-	12
Austin township, Sanilac County	669	242	157	229	25	16	184	4	-	4

Table 10. **Household Relationship and Group Quarters Population: 2000**—Con.

[For information on confidentiality protection, nonsampling error, and definitions, see text]

State County Place and County Subdivision	Household population							Group quarters population		
			Relationship to householder							
	Total	House-holder	Spouse	Child	Other relatives	Non-relatives	Under 18 years, child and other relatives	Total	Institution-alized population	Non-institution-alized population
PLACE AND COUNTY SUBDIVISION—Con.										
Au Train township, Alger County	1 172	494	305	299	26	48	261	-	-	-
Avery township, Montmorency County	717	309	184	172	22	30	148	-	-	-
Backus township, Roscommon County	350	142	94	96	5	13	86	-	-	-
Bad Axe city, Huron County	3 276	1 418	642	972	95	149	818	186	156	30
Bagley township, Otsego County	5 829	2 189	1 301	1 899	164	276	1 641	9	-	9
Bainbridge township, Berrien County	2 925	1 142	710	806	119	148	656	207	49	158
Baldwin township, Delta County	748	306	194	214	17	17	158	-	-	-
Baldwin township, Iosco County	1 720	754	437	421	37	71	356	6	-	6
Baldwin village, Lake County	840	397	107	252	42	42	241	267	261	6
Baltimore township, Barry County	1 820	693	471	512	62	82	420	25	-	25
Bancroft village, Shiawassee County	616	203	127	221	32	33	186	-	-	-
Bangor township, Bay County	15 360	6 285	3 465	4 632	397	581	3 605	187	116	71
Bangor city, Van Buren County	1 923	722	305	658	121	117	577	10	-	10
Bangor township, Van Buren County	2 055	727	468	640	120	100	552	66	4	62
Banks township, Antrim County	1 777	675	450	541	45	66	486	36	23	13
Baraga village, Baraga County	1 272	544	221	396	48	63	335	13	-	13
Baraga township, Baraga County	2 934	1 178	584	947	99	126	808	608	595	13
Bark River township, Delta County	1 641	612	407	547	26	49	439	9	-	9
Barnes Lake-Millers Lake CDP, Lapeer County	1 187	454	296	367	30	40	294	-	-	-
Baroda village, Berrien County	852	362	187	228	31	44	212	6	-	6
Baroda township, Berrien County	2 842	1 117	684	837	99	105	746	38	-	38
Barry township, Barry County	3 469	1 265	857	1 056	141	150	905	20	-	20
Barryton village, Mecosta County	380	159	72	119	8	22	104	1	-	1
Barton township, Newaygo County	819	301	188	253	30	47	220	1	-	1
Barton Hills village, Washtenaw County	335	136	111	77	6	5	63	-	-	-
Batavia township, Branch County	1 537	588	347	477	47	78	377	9	3	6
Bates township, Iron County	1 021	437	260	266	22	36	219	-	-	-
Bath township, Clinton County	7 510	2 799	1 697	2 445	222	347	2 071	31	13	18
Battle Creek city, Calhoun County	51 842	21 348	8 947	15 872	2 461	3 214	13 999	1 522	1 075	447
Bay township, Charlevoix County	1 068	429	292	295	21	31	253	-	-	-
Bay City city, Bay County	36 232	15 208	6 449	11 159	1 428	1 988	9 053	585	197	388
Bay de Noc township, Delta County	329	153	98	62	4	12	43	-	-	-
Bay Mills township, Chippewa County	1 214	485	250	396	19	64	338	-	-	-
Beal City CDP, Isabella County	344	124	79	116	9	16	106	1	-	1
Bear Creek township, Emmet County	5 141	2 001	1 179	1 639	111	211	1 421	128	-	128
Bearinger township, Presque Isle County	329	158	104	49	13	5	40	-	-	-
Bear Lake township, Kalkaska County	746	340	200	139	24	43	121	-	-	-
Bear Lake village, Manistee County	318	132	68	96	5	17	80	-	-	-
Bear Lake township, Manistee County	1 573	639	392	447	31	64	379	14	-	14
Beaugrand township, Cheboygan County	1 157	484	294	320	16	43	259	-	-	-
Beaver township, Bay County	2 768	968	707	936	66	91	701	38	-	38
Beaver township, Newaygo County	574	196	124	208	29	17	181	34	11	23
Beaver Creek township, Crawford County	1 486	603	381	403	46	53	325	-	-	-
Beaverton city, Gladwin County	1 106	496	206	327	36	41	295	-	-	-
Beaverton township, Gladwin County	1 803	658	454	565	56	70	482	12	-	12
Bedford township, Calhoun County	9 242	3 667	2 051	2 681	415	428	2 229	275	205	70
Bedford township, Monroe County	28 494	10 327	6 863	9 720	818	766	7 925	112	5	107
Beecher CDP, Genesee County	12 740	4 476	1 459	4 820	1 163	822	4 254	53	-	53
Beechwood CDP, Ottawa County	2 953	1 107	632	958	112	144	840	10	-	10
Belding city, Ionia County	5 671	2 185	1 015	1 961	172	338	1 750	206	176	30
Belknap township, Presque Isle County	843	336	208	266	16	17	199	11	-	11
Bellaire village, Antrim County	1 106	489	231	310	28	48	273	58	48	10
Belleville city, Wayne County	3 974	1 842	788	1 005	115	224	844	23	-	23
Bellevue village, Eaton County	1 360	525	277	455	52	51	373	5	-	5
Bellevue township, Eaton County	3 130	1 161	741	1 019	112	97	821	14	-	14
Belvidere township, Montcalm County	2 427	952	561	714	75	125	613	11	-	11
Bengal township, Clinton County	1 174	379	292	466	23	14	387	-	-	-
Bennington township, Shiawassee County	3 011	1 074	811	953	89	84	768	6	-	6
Benona township, Oceana County	1 489	583	367	426	54	59	360	31	12	19
Bentley township, Gladwin County	850	327	212	247	28	36	200	9	-	9
Benton charter township, Berrien County	16 128	6 485	2 329	5 210	1 118	986	4 712	276	97	179
Benton township, Cheboygan County	3 050	1 248	782	844	69	107	707	30	-	30
Benton township, Eaton County	2 695	991	704	818	79	103	651	17	-	17
Benton Harbor city, Berrien County	10 953	3 767	785	4 479	1 215	707	4 302	229	63	166
Benton Heights CDP, Berrien County	5 317	1 944	553	2 034	441	345	1 918	141	91	50
Benzonia village, Benzie County	475	211	94	128	18	24	106	44	39	5
Benzonia township, Benzie County	2 717	1 205	661	665	60	126	548	122	44	78
Bergland township, Ontonagon County	550	258	148	111	13	20	78	-	-	-
Berkley city, Oakland County	15 506	6 678	3 213	4 413	469	733	3 486	25	-	25
Berlin township, Ionia County	1 825	689	473	573	39	51	465	962	959	3
Berlin charter township, Monroe County	6 918	2 511	1 624	2 299	220	264	1 818	6	-	6
Berlin township, St. Clair County	3 162	1 050	764	1 156	114	78	902	-	-	-
Berrien township, Berrien County	4 693	1 664	1 118	1 502	190	219	1 242	382	238	144
Berrien Springs village, Berrien County	1 799	732	360	525	92	90	417	63	-	63
Bertrand township, Berrien County	2 380	903	617	706	76	78	550	-	-	-
Bessemer city, Gogebic County	2 114	976	450	579	40	69	479	34	28	6
Bessemer township, Gogebic County	1 270	578	297	331	23	41	234	-	-	-
Bethany township, Gratiot County	1 415	518	353	460	32	52	374	2 077	2 052	25
Bethel township, Branch County	1 331	475	296	435	60	65	367	90	-	90
Beulah village, Benzie County	363	190	74	69	9	21	52	-	-	-
Beverly Hills village, Oakland County	10 304	4 085	2 648	3 149	213	209	2 551	133	96	37
Big Bay CDP, Marquette County	265	129	77	44	7	8	38	-	-	-
Big Creek township, Oscoda County	3 380	1 422	774	892	118	174	782	-	-	-
Big Prairie township, Newaygo County	2 465	980	542	684	107	152	623	-	-	-
Big Rapids city, Mecosta County	7 657	3 388	899	1 783	162	1 425	1 599	3 192	122	3 070
Big Rapids township, Mecosta County	3 133	1 200	692	892	59	290	727	116	99	17
Billings township, Gladwin County	2 705	1 172	634	683	78	138	561	10	-	10
Bingham township, Clinton County	2 493	868	589	889	67	80	733	283	283	-

Table 10. **Household Relationship and Group Quarters Population: 2000**—Con.

[For information on confidentiality protection, nonsampling error, and definitions, see text]

State County Place and County Subdivision	Household population							Group quarters population		
			Relationship to householder							
	Total	House-holder	Spouse	Child	Other relatives	Non-relatives	Under 18 years, child and other relatives	Total	Institution-alized population	Non-institution-alized population
PLACE AND COUNTY SUBDIVISION—Con.										
Bingham township, Huron County	1 737	680	407	557	48	45	488	14	-	14
Bingham township, Leelanau County	2 419	944	655	706	38	76	582	6	-	6
Bingham Farms village, Oakland County	1 030	445	316	233	11	25	163	-	-	-
Birch Run village, Saginaw County	1 646	699	323	513	41	70	432	7	-	7
Birch Run township, Saginaw County	6 176	2 327	1 479	1 989	182	199	1 647	15	-	15
Birmingham city, Oakland County	19 287	9 131	4 347	4 787	252	770	4 076	4	-	4
Bismarck township, Presque Isle County	402	180	120	81	9	12	67	6	-	6
Blackman township, Jackson County	15 525	6 658	3 174	4 305	523	865	3 699	7 275	7 244	31
Blaine township, Benzie County	485	215	141	104	12	13	93	6	-	6
Blair township, Grand Traverse County	6 422	2 295	1 278	2 162	238	449	1 883	26	-	26
Blendon township, Ottawa County	5 721	1 743	1 388	2 349	92	149	1 880	-	-	-
Bliss township, Emmet County	571	234	141	166	16	14	134	1	-	1
Blissfield village, Lenawee County	3 198	1 319	737	962	76	104	813	25	-	25
Blissfield township, Lenawee County	3 862	1 573	919	1 176	81	113	1 002	53	-	53
Bloomer township, Montcalm County	1 432	487	323	528	41	53	455	1 607	1 597	10
Bloomfield township, Huron County	535	191	134	184	8	18	138	-	-	-
Bloomfield township, Missaukee County	475	182	126	128	8	31	114	-	-	-
Bloomfield township, Oakland County	42 585	16 804	11 437	12 672	879	793	10 200	438	227	211
Bloomfield Hills city, Oakland County	3 729	1 520	1 093	988	62	66	772	211	156	55
Bloomfield Township CDP, Oakland County	42 583	16 803	11 436	12 672	879	793	10 200	438	227	211
Bloomingdale village, Van Buren County	528	181	99	198	18	32	162	-	-	-
Bloomingdale township, Van Buren County	3 226	1 179	694	1 038	128	187	883	138	59	79
Blue Lake township, Kalkaska County	426	202	143	56	15	10	46	2	-	2
Blue Lake township, Muskegon County	1 968	699	445	673	67	84	560	22	22	-
Blumfield township, Saginaw County	2 007	726	551	662	33	35	523	7	-	7
Boardman township, Kalkaska County	1 373	484	298	451	50	90	396	-	-	-
Bohemia township, Ontonagon County	77	43	22	6	1	5	4	-	-	-
Bois Blanc township, Mackinac County	71	42	15	9	-	5	5	-	-	-
Boon township, Wexford County	670	234	157	212	35	32	181	-	-	-
Boston township, Ionia County	4 908	1 881	1 132	1 550	159	186	1 345	53	-	53
Bourret township, Gladwin County	471	211	134	96	13	17	82	-	-	-
Bowne township, Kent County	2 737	880	676	1 033	78	70	883	6	-	6
Boyne City city, Charlevoix County	3 489	1 468	728	1 060	81	152	912	14	-	14
Boyne Falls village, Charlevoix County	370	158	70	113	9	20	93	-	-	-
Boyne Valley township, Charlevoix County	1 210	495	276	362	34	43	303	5	-	5
Brady township, Kalamazoo County	4 263	1 554	1 083	1 364	114	148	1 146	-	-	-
Brady township, Saginaw County	2 344	862	532	783	72	95	626	-	-	-
Brampton township, Delta County	1 072	430	294	302	23	23	243	18	-	18
Branch township, Mason County	1 177	506	273	292	32	74	235	4	-	4
Brandon township, Oakland County	14 648	5 012	3 399	5 265	412	560	4 441	117	-	117
Brant township, Saginaw County	2 013	701	496	679	56	81	555	10	-	10
Breckenridge village, Gratiot County	1 339	543	262	442	34	58	371	-	-	-
Breedsville village, Van Buren County	235	73	44	84	21	13	72	-	-	-
Breen township, Dickinson County	479	201	127	134	8	9	104	-	-	-
Breitung township, Dickinson County	5 896	2 354	1 534	1 714	98	196	1 436	34	-	34
Brevort township, Mackinac County	649	264	147	182	14	42	144	-	-	-
Bridgehampton township, Sanilac County	903	333	199	294	34	43	243	8	-	8
Bridgeport CDP, Saginaw County	7 677	3 022	1 438	2 412	431	374	1 991	172	132	40
Bridgeport charter township, Saginaw County	11 537	4 488	2 360	3 572	596	521	2 877	172	132	40
Bridgeton township, Newaygo County	2 098	737	452	698	97	114	624	-	-	-
Bridgewater township, Washtenaw County	1 646	598	433	502	52	61	404	-	-	-
Bridgman city, Berrien County	2 303	998	537	672	40	56	554	125	105	20
Brighton city, Livingston County	6 657	3 103	1 376	1 744	145	289	1 439	44	-	44
Brighton township, Livingston County	17 616	5 950	4 523	6 343	411	389	5 258	57	56	1
Briley township, Montmorency County	2 009	889	474	503	51	92	401	20	-	20
Britton village, Lenawee County	699	261	154	253	12	19	206	-	-	-
Brockway township, St. Clair County	1 890	637	466	653	82	52	537	10	-	10
Bronson city, Branch County	2 415	891	426	797	135	166	689	6	-	6
Bronson township, Branch County	1 352	481	309	472	44	46	390	6	-	6
Brookfield township, Eaton County	1 429	538	353	417	63	58	371	-	-	-
Brookfield township, Huron County	834	329	188	253	20	44	200	80	-	80
Brooklyn village, Jackson County	1 128	507	212	306	38	65	268	48	-	48
Brooks township, Newaygo County	3 663	1 441	884	1 093	108	137	973	8	-	8
Broomfield township, Isabella County	1 606	618	381	469	44	94	389	14	-	14
Brown township, Manistee County	695	277	171	211	11	25	162	17	-	17
Brown City city	1 324	520	282	436	34	52	371	10	-	10
Lapeer County (part)	6	2	-	1	2	1	1	-	-	-
Sanilac County (part)	1 318	518	282	435	32	51	370	10	-	10
Brownlee Park CDP, Calhoun County	2 572	1 027	406	788	156	195	693	16	-	16
Brownstown township, Wayne County	22 930	8 322	4 875	7 959	809	965	6 457	59	13	46
Bruce township, Chippewa County	1 936	748	487	581	45	75	482	4	-	4
Bruce township, Macomb County	8 125	2 806	1 952	2 909	239	219	2 338	33	-	33
Buchanan city, Berrien County	4 620	1 915	853	1 388	196	268	1 156	61	-	61
Buchanan township, Berrien County	3 508	1 317	874	1 047	124	146	866	2	-	2
Buckeye township, Gladwin County	1 333	495	295	421	53	69	361	-	-	-
Buckley village, Wexford County	543	185	113	184	22	39	163	7	-	7
Buel township, Sanilac County	1 231	453	304	401	29	44	334	6	-	6
Buena Vista CDP, Saginaw County	7 693	2 905	1 031	2 805	594	358	2 356	152	96	56
Buena Vista charter township, Saginaw County	10 084	3 870	1 516	3 562	674	462	2 977	234	178	56
Bunker Hill township, Ingham County	1 979	690	476	675	69	69	554	-	-	-
Burdell township, Osceola County	1 237	478	293	371	40	55	316	4	-	4
Burleigh township, Iosco County	775	301	198	225	21	30	179	-	-	-
Burlington village, Calhoun County	405	142	90	135	20	18	111	-	-	-
Burlington township, Calhoun County	1 929	734	457	567	70	101	459	-	-	-
Burlington township, Lapeer County	1 402	508	316	471	49	58	381	-	-	-
Burns township, Shiawassee County	3 500	1 191	836	1 208	138	127	998	-	-	-
Burnside township, Lapeer County	1 920	645	454	669	86	66	579	-	-	-

Table 10. **Household Relationship and Group Quarters Population: 2000**—Con.

[For information on confidentiality protection, nonsampling error, and definitions, see text]

State County Place and County Subdivision	Household population							Group quarters population		
			Relationship to householder							
	Total	House-holder	Spouse	Child	Other relatives	Non-relatives	Under 18 years, child and other relatives	Total	Institution-alized population	Non-institution-alized population
PLACE AND COUNTY SUBDIVISION—Con.										
Burr Oak village, St. Joseph County	797	303	151	229	53	61	197	-	-	-
Burr Oak township, St. Joseph County	2 739	980	602	854	135	168	734	-	-	-
Burt township, Alger County	480	243	132	83	11	11	64	-	-	-
Burt township, Cheboygan County	654	312	187	114	26	15	85	-	-	-
Burt CDP, Saginaw County	1 122	394	271	387	27	43	320	-	-	-
Burtchville township, St. Clair County	3 950	1 616	898	1 150	104	182	943	6	-	6
Burton city, Genesee County	30 198	11 699	6 061	9 690	1 245	1 503	8 095	110	-	110
Bushnell township, Montcalm County	1 493	536	362	478	47	70	417	618	613	5
Butler township, Branch County	1 362	431	295	536	61	39	454	-	-	-
Butman township, Gladwin County	1 947	853	630	363	47	54	304	-	-	-
Butterfield township, Missaukee County	548	211	126	160	20	31	134	-	-	-
Byron township, Kent County	17 492	6 454	3 952	5 913	416	757	4 993	61	-	61
Byron village, Shiawassee County	595	218	127	199	26	25	170	-	-	-
Byron Center CDP, Kent County	3 732	1 322	919	1 394	42	55	1 221	45	-	45
Cadillac city, Wexford County	9 771	4 118	1 807	2 937	308	601	2 533	229	216	13
Caldwell township, Missaukee County	1 338	523	283	422	49	61	373	25	-	25
Caledonia township, Alcona County	1 203	535	331	260	34	43	195	-	-	-
Caledonia village, Kent County	1 102	430	239	372	24	37	340	-	-	-
Caledonia township, Kent County	8 941	3 075	2 206	3 261	168	231	2 775	23	-	23
Caledonia township, Shiawassee County	4 422	1 712	1 086	1 340	113	171	1 036	5	-	5
California township, Branch County	903	274	173	376	39	41	354	6	-	6
Calumet village, Houghton County	717	387	77	192	21	40	170	162	29	133
Calumet township, Houghton County	6 748	2 892	1 326	2 148	153	229	1 781	249	29	220
Calvin township, Cass County	2 041	784	431	593	113	120	518	-	-	-
Cambria township, Hillsdale County	2 539	986	604	773	56	120	656	7	7	-
Cambridge township, Lenawee County	5 299	1 996	1 374	1 633	144	152	1 339	-	-	-
Camden village, Hillsdale County	550	198	91	194	31	36	184	-	-	-
Camden township, Hillsdale County	2 074	730	434	714	89	107	637	14	-	14
Campbell township, Ionia County	2 243	780	527	788	52	96	657	-	-	-
Canada Creek Ranch CDP, Montmorency County	405	207	136	51	5	6	47	-	-	-
Canadian Lakes CDP, Mecosta County	1 922	923	694	230	34	41	192	-	-	-
Cannon township, Kent County	12 075	3 913	3 064	4 687	189	222	4 096	-	-	-
Canton CDP, Wayne County	76 280	27 490	17 421	26 704	2 277	2 388	21 969	86	-	86
Canton township, Wayne County	76 280	27 490	17 421	26 704	2 277	2 388	21 969	86	-	86
Capac village, St. Clair County	1 775	620	352	668	65	70	571	-	-	-
Carleton village, Monroe County	2 562	998	484	851	103	126	704	-	-	-
Carlton township, Barry County	2 329	836	556	768	71	98	666	2	-	2
Carmel township, Eaton County	2 609	923	684	831	81	90	707	17	-	17
Carney village, Menominee County	223	92	46	74	3	8	53	2	2	-
Caro village, Tuscola County	4 015	1 738	741	1 175	122	239	996	130	85	45
Carp Lake township, Emmet County	807	339	190	211	30	37	195	-	-	-
Carp Lake township, Ontonagon County	891	411	234	188	14	44	157	-	-	-
Carrollton township, Saginaw County	6 596	2 559	1 284	2 219	267	267	1 815	6	-	6
Carrollton CDP, Saginaw County	6 596	2 559	1 284	2 219	267	267	1 815	6	-	6
Carson City city, Montcalm County	1 186	496	221	378	31	60	326	4	-	4
Carsonville village, Sanilac County	502	192	110	167	22	11	135	-	-	-
Cascade township, Kent County	15 087	5 394	4 050	5 164	233	246	4 399	20	-	20
Casco township, Allegan County	2 846	1 083	669	833	127	134	697	173	-	173
Casco township, St. Clair County	4 747	1 634	1 054	1 639	205	215	1 308	-	-	-
Case township, Presque Isle County	926	386	228	243	33	36	214	16	-	16
Caseville village, Huron County	868	432	194	198	14	30	161	20	-	20
Caseville township, Huron County	2 703	1 286	748	542	47	80	450	20	-	20
Casnovia village	315	122	74	96	10	13	79	-	-	-
Kent County (part)	176	65	42	61	6	2	53	-	-	-
Muskegon County (part)	139	57	32	35	4	11	26	-	-	-
Casnovia township, Muskegon County	2 617	881	606	938	85	107	788	35	6	29
Caspian city, Iron County	996	470	182	267	37	40	235	1	-	1
Cass City village, Tuscola County	2 544	1 100	542	741	80	81	627	99	89	10
Cassopolis village, Cass County	1 738	703	284	565	86	100	503	2	-	2
Castleton township, Barry County	3 475	1 339	733	1 101	114	188	932	-	-	-
Cato township, Montcalm County	2 861	1 073	626	923	90	149	801	59	45	14
Cedar township, Osceola County	400	147	103	128	6	16	109	6	-	6
Cedar Creek township, Muskegon County	3 106	1 180	638	984	109	195	827	3	-	3
Cedar Creek township, Wexford County	1 488	504	343	537	48	56	460	1	-	1
Cedar Springs city, Kent County	3 017	1 115	516	1 053	109	224	937	95	83	12
Cedarville township, Menominee County	276	138	83	47	3	5	34	-	-	-
Cement City village	452	162	100	149	29	12	138	-	-	-
Jackson County (part)	30	12	8	8	2	-	7	-	-	-
Lenawee County (part)	422	150	92	141	27	12	131	-	-	-
Center township, Emmet County	489	192	107	163	11	16	144	10	-	10
Center Line city, Macomb County	8 314	3 821	1 407	2 321	397	368	1 819	217	214	3
Centerville township, Leelanau County	1 075	435	286	300	20	34	264	20	-	20
Central Lake village, Antrim County	957	388	211	266	38	54	243	33	-	33
Central Lake township, Antrim County	2 220	921	557	584	58	100	496	34	-	34
Centreville village, St. Joseph County	1 337	490	262	465	58	62	421	242	220	22
Champion township, Marquette County	297	126	70	75	11	15	60	-	-	-
Chandler township, Charlevoix County	230	86	53	70	6	15	58	-	-	-
Chandler township, Huron County	500	176	126	178	10	10	139	1	-	1
Chapin township, Saginaw County	1 045	378	236	347	21	63	288	-	-	-
Charleston township, Kalamazoo County	1 804	679	465	532	61	67	444	9	-	9
Charlevoix city, Charlevoix County	2 940	1 375	642	735	50	138	633	54	30	24
Charlevoix township, Charlevoix County	1 652	662	385	496	32	77	420	45	45	-
Charlotte city, Eaton County	7 969	3 249	1 517	2 526	248	429	2 140	420	377	43
Charlton township, Otsego County	1 330	552	369	327	28	54	272	-	-	-
Chase township, Lake County	1 194	427	275	412	27	53	353	-	-	-

Table 10. **Household Relationship and Group Quarters Population: 2000**—Con.

[For information on confidentiality protection, nonsampling error, and definitions, see text]

State County Place and County Subdivision	Household population							Group quarters population		
			Relationship to householder							
	Total	House-holder	Spouse	Child	Other relatives	Non-relatives	Under 18 years, child and other relatives	Total	Institution-alized population	Non-institution-alized population
PLACE AND COUNTY SUBDIVISION—Con.										
Chassell township, Houghton County	1 816	728	433	563	48	44	472	6	-	6
Chatham village, Alger County	231	98	55	65	5	8	55	-	-	-
Cheboygan city, Cheboygan County	5 048	2 146	953	1 526	143	280	1 309	247	227	20
Chelsea village, Washtenaw County	4 179	1 840	889	1 214	107	129	1 024	219	213	6
Cherry Grove township, Wexford County	2 328	908	644	660	50	66	570	-	-	-
Cherry Valley township, Lake County	368	160	96	81	15	16	64	-	-	-
Chesaning village, Saginaw County	2 481	1 060	534	747	58	82	615	67	51	16
Chesaning township, Saginaw County	4 794	1 905	1 132	1 472	134	151	1 178	67	51	16
Cheshire township, Allegan County	2 335	857	510	736	103	129	655	-	-	-
Chester township, Eaton County	1 778	648	464	562	53	51	465	-	-	-
Chester township, Otsego County	1 265	481	316	400	30	38	326	-	-	-
Chester township, Ottawa County	2 135	714	502	778	66	75	667	180	72	108
Chesterfield township, Macomb County	37 170	13 347	8 289	13 081	996	1 457	10 950	235	159	76
Chestonia township, Antrim County	546	199	116	175	23	33	148	-	-	-
Chikaming township, Berrien County	3 678	1 646	936	861	102	133	712	-	-	-
China township, St. Clair County	3 328	1 106	860	1 212	92	58	968	12	-	12
Chippewa township, Chippewa County	238	92	55	74	8	9	61	-	-	-
Chippewa township, Isabella County	4 595	1 653	880	1 574	198	290	1 343	22	-	22
Chippewa township, Mecosta County	1 231	518	291	310	44	68	250	8	-	8
Chocolay township, Marquette County	6 032	2 324	1 479	1 883	117	229	1 516	1 116	1 116	-
Churchill township, Ogemaw County	1 600	655	421	422	43	59	378	3	-	3
Clam Lake township, Wexford County	2 222	821	569	707	45	80	600	16	-	16
Clam Union township, Missaukee County	882	311	214	318	16	23	283	-	-	-
Clare city	3 037	1 380	564	867	77	149	755	136	94	42
Clare County (part)	3 004	1 365	557	856	77	149	745	136	94	42
Isabella County (part)	33	15	7	11	-	-	10	-	-	-
Clarence township, Calhoun County	2 032	796	512	546	79	99	471	-	-	-
Clarendon township, Calhoun County	1 114	394	254	375	34	57	306	-	-	-
Clark township, Mackinac County	2 200	952	563	565	55	65	493	-	-	-
Clarksville village, Ionia County	317	140	66	86	7	18	73	-	-	-
Clawson city, Oakland County	12 582	5 572	2 608	3 437	398	567	2 566	150	112	38
Clay township, St. Clair County	9 822	3 934	2 412	2 771	327	378	2 166	-	-	-
Claybanks township, Oceana County	831	313	212	266	18	22	203	-	-	-
Clayton township, Arenac County	1 101	416	238	345	40	62	277	-	-	-
Clayton township, Genesee County	7 508	2 760	1 835	2 472	203	238	1 966	38	-	38
Clayton village, Lenawee County	326	113	67	101	26	19	93	-	-	-
Clearwater township, Kalkaska County	2 377	944	579	669	66	119	563	5	-	5
Clement township, Gladwin County	987	471	289	176	23	28	154	7	-	7
Cleon township, Manistee County	932	351	200	309	29	43	251	-	-	-
Cleveland township, Leelanau County	1 040	436	277	279	13	35	234	-	-	-
Clifford village, Lapeer County	324	119	63	109	15	18	87	-	-	-
Climax village, Kalamazoo County	791	279	177	285	21	29	248	-	-	-
Climax township, Kalamazoo County	2 412	885	613	779	61	74	657	-	-	-
Clinton village, Lenawee County	2 293	925	481	724	64	99	608	-	-	-
Clinton township, Lenawee County	3 624	1 395	830	1 150	108	141	960	-	-	-
Clinton CDP, Macomb County	94 893	40 299	19 644	27 510	3 360	4 080	20 998	755	553	202
Clinton township, Macomb County	94 893	40 299	19 644	27 510	3 360	4 080	20 998	755	553	202
Clinton township, Oscoda County	511	223	134	115	15	24	91	-	-	-
Clio city, Genesee County	2 483	1 093	441	719	80	150	586	-	-	-
Clyde township, Allegan County	2 104	708	447	710	123	116	614	-	-	-
Clyde township, St. Clair County	5 497	1 931	1 407	1 776	175	208	1 428	26	-	26
Coe township, Isabella County	2 984	1 166	680	978	69	91	792	9	-	9
Cohoctah township, Livingston County	3 394	1 124	824	1 202	138	106	968	-	-	-
Coldsprings township, Kalkaska County	1 449	595	396	365	28	65	291	-	-	-
Coldwater city, Branch County	10 092	4 058	1 771	3 067	485	711	2 715	2 605	2 494	111
Coldwater township, Branch County	3 572	1 426	857	1 034	108	147	849	106	98	8
Coldwater township, Isabella County	736	277	180	212	41	26	178	1	-	1
Coleman city, Midland County	1 292	539	232	392	51	78	345	4	-	4
Colfax township, Benzie County	585	224	138	192	13	18	163	-	-	-
Colfax township, Huron County	1 816	702	434	567	49	64	468	138	138	-
Colfax township, Mecosta County	1 975	734	489	618	55	79	515	-	-	-
Colfax township, Oceana County	504	192	114	130	31	37	119	70	51	19
Colfax township, Wexford County	763	286	198	227	30	22	202	-	-	-
Coloma city, Berrien County	1 595	626	339	494	73	63	442	-	-	-
Coloma charter township, Berrien County	5 153	2 111	1 192	1 437	191	222	1 201	64	15	49
Colon village, St. Joseph County	1 227	521	248	372	27	59	325	-	-	-
Colon township, St. Joseph County	3 400	1 332	746	1 075	96	151	884	5	-	5
Columbia township, Jackson County	7 165	2 894	1 823	1 972	203	273	1 631	69	7	62
Columbia township, Tuscola County	1 407	528	338	470	34	37	376	12	3	9
Columbia township, Van Buren County	2 645	981	576	819	152	117	721	69	8	61
Columbiaville village, Lapeer County	815	304	164	278	33	36	223	-	-	-
Columbus township, Luce County	215	99	54	47	9	6	46	-	-	-
Columbus township, St. Clair County	4 604	1 533	1 096	1 658	146	171	1 382	11	-	11
Comins township, Oscoda County	1 957	785	480	579	45	68	489	60	60	-
Commerce township, Oakland County	34 741	12 379	8 465	11 966	899	1 032	10 134	23	-	23
Comstock township, Kalamazoo County	13 783	5 366	3 057	4 227	476	657	3 610	68	-	68
Comstock Northwest CDP, Kalamazoo County	4 460	1 965	929	1 216	132	218	1 040	12	-	12
Comstock Park CDP, Kent County	10 674	4 441	1 756	2 848	381	1 248	2 466	-	-	-
Concord village, Jackson County	1 101	428	248	354	42	29	307	-	-	-
Concord township, Jackson County	2 686	986	633	882	99	86	764	6	-	6
Constantine village, St. Joseph County	2 095	763	381	726	77	148	647	-	-	-
Constantine township, St. Joseph County	4 177	1 560	884	1 328	146	259	1 157	4	-	4
Convis township, Calhoun County	1 654	622	392	503	74	63	417	12	-	12
Conway township, Livingston County	2 732	887	668	1 018	95	64	846	-	-	-
Cooper township, Kalamazoo County	8 641	3 187	2 133	2 757	252	312	2 299	113	58	55
Coopersville city, Ottawa County	3 896	1 420	822	1 358	112	184	1 154	14	-	14
Copemish village, Manistee County	232	85	38	79	15	15	69	-	-	-

Table 10. **Household Relationship and Group Quarters Population: 2000**—Con.

[For information on confidentiality protection, nonsampling error, and definitions, see text]

State County Place and County Subdivision	Household population							Group quarters population		
			Relationship to householder							
	Total	House-holder	Spouse	Child	Other relatives	Non-relatives	Under 18 years, child and other relatives	Total	Institution-alized population	Non-institution-alized population
PLACE AND COUNTY SUBDIVISION—Con.										
Copper City village, Houghton County	205	82	48	64	4	7	61	-	-	-
Cornell township, Delta County	556	217	158	155	11	15	123	1	-	1
Corunna city, Shiawassee County	3 077	1 320	573	912	103	169	747	304	304	-
Corwith township, Otsego County	1 696	665	379	474	62	116	397	23	-	23
Cottrellville township, St. Clair County	3 808	1 384	872	1 268	145	139	1 035	6	-	6
Courtland township, Kent County	5 806	1 936	1 499	2 080	122	169	1 749	11	-	11
Covert township, Van Buren County	3 106	1 118	528	992	306	162	951	35	23	12
Covington township, Baraga County	531	238	141	129	9	14	93	38	-	38
Crockery township, Ottawa County	3 757	1 393	887	1 219	108	150	1 016	25	13	12
Cross Village township, Emmet County	290	132	75	56	14	13	42	4	-	4
Croswell city, Sanilac County	2 447	914	448	876	97	112	731	20	-	20
Croton township, Newaygo County	3 042	1 222	741	866	89	124	747	-	-	-
Crystal township, Montcalm County	2 809	1 097	625	825	102	160	699	15	-	15
Crystal township, Oceana County	723	239	146	268	37	33	232	109	14	95
Crystal Falls city, Iron County	1 694	795	366	437	36	60	382	97	90	7
Crystal Falls township, Iron County	1 606	737	411	385	28	45	310	116	115	1
Crystal Lake township, Benzie County	958	414	263	232	29	20	192	2	-	2
Cumming township, Ogemaw County	796	303	196	252	20	25	214	-	-	-
Curtis township, Alcona County	1 367	608	368	293	55	43	270	11	-	11
Custer township, Antrim County	988	397	256	270	34	31	225	-	-	-
Custer village, Mason County	311	117	66	115	5	8	91	7	7	-
Custer township, Mason County	1 287	489	317	396	33	52	326	20	7	13
Custer township, Sanilac County	1 009	404	264	284	25	32	228	27	16	11
Cutlerville CDP, Kent County	14 865	5 975	2 854	4 457	485	1 094	3 928	249	103	146
Dafter township, Chippewa County	1 304	488	306	416	46	48	354	-	-	-
Daggett village, Menominee County	270	100	52	103	4	11	93	-	-	-
Daggett township, Menominee County	740	284	171	245	16	24	208	-	-	-
Dallas township, Clinton County	2 319	781	546	921	25	46	719	4	-	4
Dalton township, Muskegon County	8 041	2 871	1 826	2 722	270	352	2 282	6	-	6
Danby township, Ionia County	2 686	914	676	974	50	72	784	10	-	10
Dansville village, Ingham County	423	142	87	164	15	15	130	6	-	6
Davison city, Genesee County	5 519	2 496	1 040	1 621	150	212	1 333	17	-	17
Davison township, Genesee County	17 678	7 455	3 745	5 110	457	911	4 236	44	-	44
Day township, Montcalm County	1 282	461	310	400	50	61	338	-	-	-
Dayton township, Newaygo County	1 985	687	515	697	42	44	578	17	-	17
Dayton township, Tuscola County	1 852	679	455	552	76	90	476	17	-	17
Dearborn city, Wayne County	97 374	36 770	18 740	33 441	5 591	2 832	26 927	401	224	177
Dearborn Heights city, Wayne County	57 577	23 276	12 265	17 095	2 883	2 058	12 793	687	527	160
Decatur village, Van Buren County	1 804	725	308	570	80	121	501	34	-	34
Decatur township, Van Buren County	3 854	1 451	755	1 227	190	231	1 065	62	10	52
Deckerville village, Sanilac County	860	369	156	259	21	55	215	84	79	5
Deep River township, Arenac County	2 128	839	500	658	51	80	539	116	70	46
Deerfield township, Isabella County	3 070	1 100	807	1 013	56	94	866	11	-	11
Deerfield township, Lapeer County	5 731	1 919	1 349	2 085	171	207	1 747	5	-	5
Deerfield village, Lenawee County	1 005	358	220	354	39	34	309	-	-	-
Deerfield township, Lenawee County	1 692	596	379	582	60	75	485	78	-	78
Deerfield township, Livingston County	4 087	1 386	997	1 444	132	128	1 191	-	-	-
Deerfield township, Mecosta County	1 630	531	345	604	60	90	533	-	-	-
Delaware township, Sanilac County	915	359	230	276	35	15	235	15	-	15
Delhi charter township, Ingham County	22 382	8 563	4 917	7 457	540	905	6 390	187	98	89
Delta charter township, Eaton County	29 318	12 559	6 545	8 162	767	1 285	6 702	364	125	239
Denmark township, Tuscola County	3 237	1 265	787	1 024	67	94	817	12	-	12
Denton township, Roscommon County	5 804	2 649	1 491	1 296	153	215	1 101	13	-	13
Denver township, Isabella County	1 140	415	248	389	30	58	319	7	-	7
Denver township, Newaygo County	1 971	743	410	633	84	101	561	-	-	-
Detour township, Chippewa County	894	418	232	187	21	36	142	-	-	-
De Tour Village village, Chippewa County	421	200	98	89	14	20	69	-	-	-
Detroit city, Wayne County	931 569	336 428	89 660	329 498	115 035	60 948	285 949	19 701	10 509	9 192
Detroit Beach CDP, Monroe County	2 279	791	476	786	122	104	643	10	-	10
De Witt city, Clinton County	4 690	1 624	1 070	1 800	69	127	1 570	12	-	12
De Witt township, Clinton County	12 069	4 839	2 824	3 545	319	542	2 974	74	8	66
Dexter village, Washtenaw County	2 337	1 013	472	707	53	92	607	1	-	1
Dexter township, Washtenaw County	5 220	1 863	1 338	1 740	138	141	1 487	28	-	28
Dickson township, Manistee County	928	364	210	260	31	63	215	1	-	1
Dimondale village, Eaton County	1 332	473	319	475	33	32	393	10	-	10
Dorr township, Allegan County	6 570	2 100	1 544	2 610	149	167	2 187	9	-	9
Douglas village, Allegan County	1 119	587	209	222	23	78	189	95	82	13
Douglass township, Montcalm County	2 372	891	567	733	68	113	619	5	-	5
Dover township, Lake County	332	144	75	83	11	19	68	-	-	-
Dover township, Lenawee County	1 783	650	430	549	87	67	492	4	-	4
Dover township, Otsego County	611	214	144	213	14	26	186	3	-	3
Dowagiac city, Cass County	5 893	2 421	971	1 900	302	299	1 668	254	236	18
Doyle township, Schoolcraft County	630	256	179	165	9	21	136	-	-	-
Drummond township, Chippewa County	992	467	273	202	16	34	167	-	-	-
Dryden village, Lapeer County	797	285	183	258	31	40	228	18	-	18
Dryden township, Lapeer County	4 606	1 586	1 197	1 536	160	127	1 282	18	-	18
Duncan township, Houghton County	280	146	70	52	4	8	37	-	-	-
Dundee village, Monroe County	3 517	1 389	661	1 150	105	212	978	5	-	5
Dundee township, Monroe County	6 323	2 367	1 343	2 099	216	298	1 736	18	-	18
Duplain township, Clinton County	2 322	866	540	789	50	77	637	7	-	7
Durand city, Shiawassee County	3 777	1 481	733	1 251	131	181	1 045	156	156	-
Dwight township, Huron County	924	354	201	315	17	37	248	6	-	6
Eagle village, Clinton County	130	46	33	40	6	5	38	-	-	-
Eagle township, Clinton County	2 328	848	629	740	51	60	620	4	-	4
Eagle Harbor township, Keweenaw County	222	122	74	18	4	4	10	59	14	45
East Bay township, Grand Traverse County	9 887	3 694	2 279	3 233	212	469	2 768	32	-	32
East China township, St. Clair County	3 485	1 467	872	961	84	101	732	145	136	9

Table 10. **Household Relationship and Group Quarters Population: 2000**—Con.

[For information on confidentiality protection, nonsampling error, and definitions, see text]

State County Place and County Subdivision	Household population							Group quarters population		
			Relationship to householder							
	Total	House-holder	Spouse	Child	Other relatives	Non-relatives	Under 18 years, child and other relatives	Total	Institution-alized population	Non-institution-alized population
PLACE AND COUNTY SUBDIVISION—Con.										
East Grand Rapids city, Kent County	10 758	3 835	2 636	3 994	99	194	3 494	6	-	6
East Jordan city, Charlevoix County	2 484	946	474	806	110	148	738	23	-	23
Eastlake village, Manistee County	441	189	99	116	11	26	84	-	-	-
East Lansing city	31 952	14 390	3 970	4 745	539	8 308	4 083	14 573	229	14 344
Clinton County (part)	15	7	4	4	-	-	1	19	-	19
Ingham County (part)	31 937	14 383	3 966	4 741	539	8 308	4 082	14 554	229	14 325
Easton township, Ionia County	2 825	1 097	642	824	85	177	674	10	-	10
Eastpointe city, Macomb County	33 998	13 595	6 613	10 599	1 674	1 517	8 150	79	-	79
East Tawas city, Iosco County	2 951	1 382	651	744	64	110	642	-	-	-
Eastwood CDP, Kalamazoo County	6 094	2 572	1 011	1 700	267	544	1 503	171	122	49
Eaton township, Eaton County	4 233	1 531	1 063	1 369	121	149	1 137	45	-	45
Eaton Rapids city, Eaton County	5 321	2 067	988	1 789	179	298	1 596	9	-	9
Eaton Rapids township, Eaton County	3 786	1 328	949	1 256	117	136	1 049	35	10	25
Eau Claire village, Berrien County	653	227	123	231	23	49	204	3	-	3
Echo township, Antrim County	928	355	236	260	36	41	229	-	-	-
Eckford township, Calhoun County	1 278	476	333	398	40	31	342	4	-	4
Ecorse city, Wayne County	11 181	4 339	1 344	3 642	1 103	753	3 016	48	24	24
Eden township, Lake County	377	178	93	73	10	23	61	-	-	-
Eden township, Mason County	536	200	132	170	14	20	137	19	-	19
Edenville township, Midland County	2 528	988	634	707	78	121	590	-	-	-
Edgemont Park CDP, Ingham County	2 407	1 081	519	658	55	94	552	35	35	-
Edmore village, Montcalm County	1 224	491	236	411	39	47	361	20	-	20
Edwards township, Ogemaw County	1 384	533	341	426	35	49	358	6	-	6
Edwardsburg village, Cass County	1 147	507	222	316	33	69	282	-	-	-
Egelston township, Muskegon County	9 517	3 458	1 994	3 211	361	493	2 706	20	12	8
Elba township, Gratiot County	1 353	526	315	422	42	48	338	41	41	-
Elba township, Lapeer County	5 417	1 940	1 348	1 754	160	215	1 400	45	-	45
Elberta village, Benzie County	457	190	84	125	27	31	124	-	-	-
Elbridge township, Oceana County	1 015	344	205	348	59	59	297	218	135	83
Elk township, Lake County	900	420	242	180	22	36	148	-	-	-
Elk township, Sanilac County	1 553	566	353	513	76	45	435	31	5	26
Elkland township, Tuscola County	3 557	1 479	790	1 076	106	106	885	102	89	13
Elk Rapids village, Antrim County	1 695	769	382	469	34	41	406	5	-	5
Elk Rapids township, Antrim County	2 728	1 206	676	707	66	73	597	13	-	13
Elkton village, Huron County	863	368	180	270	20	25	233	-	-	-
Ellington township, Tuscola County	1 296	480	310	418	31	57	332	8	-	8
Ellis township, Cheboygan County	519	190	129	150	28	22	134	-	-	-
Ellsworth village, Antrim County	483	174	107	168	12	22	144	-	-	-
Ellsworth township, Lake County	814	309	194	248	30	33	230	7	-	7
Elmer township, Oscoda County	1 095	388	259	376	34	38	330	-	-	-
Elmer township, Sanilac County	788	282	202	271	17	16	214	2	-	2
Elmira township, Otsego County	1 598	555	414	532	47	50	475	-	-	-
Elm River township, Houghton County	169	70	46	38	9	6	28	-	-	-
Elmwood charter township, Leelanau County	4 259	1 697	1 100	1 211	73	178	999	5	-	5
Elmwood township, Tuscola County	1 206	470	282	381	32	41	307	7	-	7
Elsie village, Clinton County	1 048	414	229	344	17	44	273	7	-	7
Ely township, Marquette County	2 010	726	496	679	42	67	539	-	-	-
Emerson township, Gratiot County	957	353	253	302	23	26	254	9	-	9
Emmett township, Calhoun County	11 795	4 834	2 539	3 372	478	572	2 870	184	120	64
Emmett village, St. Clair County	251	87	58	97	7	2	76	-	-	-
Emmett township, St. Clair County	2 506	820	606	923	94	63	758	-	-	-
Empire village, Leelanau County	378	187	88	85	5	13	58	-	-	-
Empire township, Leelanau County	1 085	500	279	258	12	36	201	-	-	-
Ensign township, Delta County	780	327	211	211	8	23	176	-	-	-
Ensley township, Newaygo County	2 470	841	584	877	80	88	769	4	-	4
Enterprise township, Missaukee County	194	75	49	58	2	10	53	-	-	-
Erie township, Monroe County	4 845	1 789	1 096	1 600	170	190	1 286	5	-	5
Erwin township, Gogebic County	357	146	91	108	6	6	76	-	-	-
Escanaba city, Delta County	12 675	5 800	2 445	3 480	262	688	2 856	465	393	72
Escanaba township, Delta County	3 556	1 290	929	1 191	66	80	958	31	26	5
Essex township, Clinton County	1 812	635	445	644	35	53	536	-	-	-
Essexville city, Bay County	3 759	1 487	894	1 193	74	111	933	7	-	7
Estral Beach village, Monroe County	481	179	107	141	34	20	121	5	-	5
Eureka township, Montcalm County	3 265	1 179	806	1 057	81	142	895	6	2	4
Evangeline township, Charlevoix County	773	298	199	227	26	23	199	-	-	-
Evart city, Osceola County	1 713	699	297	567	64	86	495	25	-	25
Evart township, Osceola County	1 498	573	377	429	42	77	357	15	-	15
Eveline township, Charlevoix County	1 560	620	430	402	53	55	344	-	-	-
Everett township, Newaygo County	1 980	706	418	670	79	107	605	5	-	5
Evergreen township, Montcalm County	2 920	1 120	660	919	89	132	794	2	-	2
Evergreen township, Sanilac County	990	345	214	332	37	62	259	5	-	5
Ewing township, Marquette County	159	68	45	38	5	3	33	-	-	-
Excelsior township, Kalkaska County	849	328	196	247	30	48	222	6	-	6
Exeter township, Monroe County	3 726	1 262	868	1 313	160	123	1 014	1	-	1
Fabius township, St. Joseph County	3 268	1 304	878	859	99	128	718	17	-	17
Fairbanks township, Delta County	321	143	81	71	13	13	49	-	-	-
Fairfield township, Lenawee County	1 746	621	421	591	57	56	501	10	10	-
Fairfield township, Shiawassee County	745	272	176	241	24	32	196	-	-	-
Fairgrove village, Tuscola County	614	238	135	195	26	20	162	13	-	13
Fairgrove township, Tuscola County	1 696	653	400	509	64	70	425	53	-	53
Fairhaven township, Huron County	1 251	537	284	357	33	40	294	8	3	5
Fair Plain CDP, Berrien County	7 776	3 287	1 420	2 104	512	453	1 840	52	-	52
Fairplain township, Montcalm County	1 781	615	408	599	63	96	512	45	-	45
Faithorn township, Menominee County	214	91	59	55	2	7	44	-	-	-
Farmington city, Oakland County	10 287	4 825	2 303	2 559	275	325	2 066	136	1	135
Farmington Hills city, Oakland County	80 798	33 559	18 782	23 237	2 547	2 673	18 633	1 313	547	766

Table 10. **Household Relationship and Group Quarters Population: 2000**—Con.

[For information on confidentiality protection, nonsampling error, and definitions, see text]

State County Place and County Subdivision	Household population							Group quarters population		
			Relationship to householder							
	Total	House-holder	Spouse	Child	Other relatives	Non-relatives	Under 18 years, child and other relatives	Total	Institution-alized population	Non-institution-alized population
PLACE AND COUNTY SUBDIVISION—Con.										
Farwell village, Clare County	841	369	152	234	29	57	201	14	-	14
Fawn River township, St. Joseph County	1 648	597	373	532	64	82	439	-	-	-
Fayette township, Hillsdale County	3 224	1 303	781	929	92	119	810	126	-	126
Felch township, Dickinson County	726	274	182	229	15	26	183	-	-	-
Fennville city, Allegan County	1 459	484	244	552	88	91	536	-	-	-
Fenton city, Genesee County	10 298	4 335	2 103	3 076	260	524	2 630	284	243	41
Fenton township, Genesee County	12 966	4 883	3 324	4 027	330	402	3 229	2	-	2
Ferndale city, Oakland County	22 003	9 872	3 534	5 580	955	2 062	4 412	102	69	33
Ferris township, Montcalm County	1 379	486	336	453	48	56	382	-	-	-
Ferry township, Oceana County	1 277	475	289	394	54	65	336	19	-	19
Ferrysburg city, Ottawa County	3 040	1 315	710	802	79	134	677	-	-	-
Fife Lake village, Grand Traverse County	466	185	95	144	12	30	130	-	-	-
Fife Lake township, Grand Traverse County	1 393	562	331	396	35	69	354	124	124	-
Filer charter township, Manistee County	2 208	886	588	620	53	61	492	-	-	-
Fillmore township, Allegan County	2 730	937	653	989	72	79	837	26	-	26
Flat Rock city, Wayne County	8 452	3 181	1 645	2 964	288	374	2 424	36	12	24
Flint city, Genesee County	122 384	48 744	14 125	42 044	9 326	8 145	36 899	2 559	1 013	1 546
Flint township, Genesee County	33 006	13 972	6 364	9 822	1 285	1 563	7 994	685	480	205
Florence township, St. Joseph County	1 419	502	324	470	37	86	394	17	-	17
Flowerfield township, St. Joseph County	1 582	571	399	488	57	67	412	10	-	10
Flushing city, Genesee County	8 165	3 435	1 916	2 404	214	196	1 895	183	146	37
Flushing township, Genesee County	10 175	3 722	2 559	3 340	256	298	2 695	55	-	55
Flynn township, Sanilac County	1 034	333	228	401	41	31	338	6	-	6
Ford River township, Delta County	2 241	909	591	612	39	90	471	-	-	-
Forest township, Cheboygan County	1 080	431	261	272	60	56	248	-	-	-
Forest township, Genesee County	4 730	1 706	1 167	1 501	176	180	1 165	8	-	8
Forest township, Missaukee County	1 069	431	243	298	27	70	263	13	-	13
Forester township, Sanilac County	1 099	484	296	257	28	34	223	9	-	9
Forest Hills CDP, Kent County	20 924	7 105	5 583	7 595	314	327	6 524	18	-	18
Forest Home township, Antrim County	1 855	790	505	471	30	59	397	3	-	3
Forestville village, Sanilac County	127	56	27	34	9	1	31	-	-	-
Fork township, Mecosta County	1 671	669	394	473	64	71	416	7	-	7
Forsyth township, Marquette County	4 824	2 022	1 158	1 330	110	204	1 067	-	-	-
Fort Gratiot township, St. Clair County	10 438	4 076	2 485	3 230	248	399	2 603	253	149	104
Foster township, Ogemaw County	821	362	209	199	23	28	168	-	-	-
Fountain village, Mason County	175	71	36	44	11	13	36	-	-	-
Fowler village, Clinton County	1 132	428	266	391	14	33	316	4	-	4
Fowlerville village, Livingston County	2 957	1 156	513	978	123	187	853	15	-	15
Frankenlust township, Bay County	2 530	1 053	685	691	40	61	539	-	-	-
Frankenmuth city, Saginaw County	4 594	2 123	1 164	1 161	76	70	984	244	127	117
Frankenmuth township, Saginaw County	2 032	728	563	682	26	33	530	17	-	17
Frankfort city, Benzie County	1 401	665	312	324	38	62	257	112	99	13
Franklin township, Clare County	809	343	190	208	19	49	176	-	-	-
Franklin township, Houghton County	1 294	500	286	421	47	40	357	26	14	12
Franklin township, Lenawee County	2 939	1 071	731	911	121	105	773	-	-	-
Franklin village, Oakland County	2 927	1 073	808	930	44	72	826	10	-	10
Fraser township, Bay County	3 371	1 292	858	1 039	85	97	784	4	-	4
Fraser city, Macomb County	15 068	6 062	3 212	4 919	461	414	3 675	229	216	13
Frederic township, Crawford County	1 388	555	312	393	54	74	339	13	-	13
Fredonia township, Calhoun County	1 719	679	420	481	60	79	383	4	-	4
Freedom township, Washtenaw County	1 442	561	378	396	45	62	345	120	-	120
Freeland CDP, Saginaw County	3 864	1 441	943	1 322	59	99	1 134	1 283	1 273	10
Freeman township, Clare County	1 118	469	297	235	57	60	219	-	-	-
Freeport village, Barry County	444	161	92	148	14	29	123	-	-	-
Free Soil village, Mason County	177	75	40	52	5	5	39	-	-	-
Free Soil township, Mason County	809	335	204	227	19	24	185	-	-	-
Fremont township, Isabella County	1 358	489	304	462	43	60	395	-	-	-
Fremont city, Newaygo County	4 186	1 788	894	1 275	83	146	1 111	38	6	32
Fremont township, Saginaw County	2 099	745	534	716	61	43	548	-	-	-
Fremont township, Sanilac County	913	313	233	308	35	24	267	-	-	-
Fremont township, Tuscola County	3 517	1 266	781	1 194	117	159	972	42	42	-
Frenchtown township, Monroe County	20 510	7 733	4 335	6 637	783	1 022	5 504	267	236	31
Friendship township, Emmet County	842	333	213	246	19	31	213	2	-	2
Frost township, Clare County	1 152	495	267	262	41	87	234	7	-	7
Fruitland township, Muskegon County	5 231	1 859	1 312	1 771	126	163	1 499	4	-	4
Fruitport village, Muskegon County	1 118	439	263	327	50	39	274	6	-	6
Fruitport charter township, Muskegon County	12 464	4 446	2 987	4 202	367	462	3 410	69	-	69
Fulton township, Gratiot County	2 367	884	569	742	71	101	616	46	46	-
Gaastra city, Iron County	339	146	84	97	10	2	83	-	-	-
Gagetown village, Tuscola County	388	154	73	125	10	26	107	1	-	1
Gaines village, Genesee County	366	143	73	113	11	26	93	-	-	-
Gaines township, Genesee County	6 468	2 269	1 638	2 199	176	186	1 679	23	-	23
Gaines township, Kent County	19 769	7 501	4 289	6 534	479	966	5 620	343	103	240
Galesburg city, Kalamazoo County	1 879	765	317	596	61	140	525	109	88	21
Galien village, Berrien County	587	223	104	211	28	21	180	6	-	6
Galien township, Berrien County	1 605	619	351	487	80	68	396	6	-	6
Ganges township, Allegan County	2 460	982	567	702	77	132	591	64	8	56
Garden village, Delta County	240	104	62	61	3	10	56	-	-	-
Garden township, Delta County	817	348	219	204	13	33	172	-	-	-
Garden City city, Wayne County	30 029	11 479	6 426	9 655	1 292	1 177	7 376	18	2	16
Garfield township, Bay County	1 733	604	421	574	66	68	441	42	4	38
Garfield township, Clare County	1 951	852	467	454	58	120	388	17	-	17
Garfield township, Grand Traverse County	13 098	5 745	2 762	3 504	339	748	2 970	742	536	206
Garfield township, Kalkaska County	794	331	213	188	22	40	170	-	-	-
Garfield township, Mackinac County	1 251	550	343	296	22	40	240	-	-	-
Garfield township, Newaygo County	2 341	844	531	773	113	80	663	123	123	-
Gaylord city, Otsego County	3 515	1 584	614	1 048	87	182	901	166	122	44
Genesee township, Genesee County	24 067	9 203	4 713	7 872	1 094	1 185	6 485	58	-	58

Table 10. **Household Relationship and Group Quarters Population: 2000**—Con.

[For information on confidentiality protection, nonsampling error, and definitions, see text]

State County Place and County Subdivision	Household population							Group quarters population		
			Relationship to householder							
	Total	House-holder	Spouse	Child	Other relatives	Non-relatives	Under 18 years, child and other relatives	Total	Institution-alized population	Non-institution-alized population
PLACE AND COUNTY SUBDIVISION—Con.										
Geneva township, Midland County	1 137	436	296	332	32	41	276	-	-	-
Geneva township, Van Buren County	3 892	1 403	787	1 276	204	222	1 112	83	-	83
Genoa township, Livingston County	15 856	5 839	3 942	5 087	444	544	4 256	45	-	45
Georgetown township, Ottawa County	41 174	14 099	10 137	14 779	613	1 546	12 176	484	317	167
Germfask township, Schoolcraft County	483	198	126	116	8	35	90	8	-	8
Gerrish township, Roscommon County	3 072	1 343	856	719	61	93	595	-	-	-
Gibraltar city, Wayne County	4 250	1 728	967	1 213	134	208	976	14	-	14
Gibson township, Bay County	1 128	398	260	401	31	38	311	117	-	117
Gilead township, Branch County	684	256	154	214	18	42	161	69	-	69
Gilford township, Tuscola County	831	317	208	274	13	19	211	2	2	-
Gilmore township, Benzie County	850	341	182	243	44	40	226	-	-	-
Gilmore township, Isabella County	1 360	511	350	355	58	86	297	16	7	9
Girard township, Branch County	1 770	705	452	489	59	65	359	146	140	6
Gladstone city, Delta County	5 023	2 126	1 119	1 464	116	198	1 221	9	4	5
Gladwin city, Gladwin County	2 816	1 234	522	870	71	119	734	185	172	13
Gladwin township, Gladwin County	1 037	345	241	391	28	32	343	7	-	7
Glen Arbor township, Leelanau County	788	377	237	157	7	10	131	-	-	-
Gobles city, Van Buren County	808	314	141	270	35	48	236	7	-	7
Golden township, Oceana County	1 789	712	466	481	55	75	410	21	-	21
Goodar township, Ogemaw County	493	228	140	95	14	16	83	-	-	-
Goodland township, Lapeer County	1 734	589	407	594	76	68	500	-	-	-
Goodrich village, Genesee County	1 335	494	329	471	20	21	398	18	18	-
Goodwell township, Newaygo County	551	193	122	184	27	25	165	-	-	-
Gore township, Huron County	137	62	37	36	-	2	29	2	-	2
Gourley township, Menominee County	409	166	108	113	5	17	97	-	-	-
Grand Beach village, Berrien County	221	108	65	37	4	7	29	-	-	-
Grand Blanc city, Genesee County	8 113	3 542	1 751	2 335	169	316	1 997	129	124	5
Grand Blanc township, Genesee County	29 504	11 793	6 792	8 950	818	1 151	7 461	323	239	84
Grand Haven city, Ottawa County	10 826	4 979	2 267	2 689	297	594	2 195	342	255	87
Grand Haven township, Ottawa County	13 211	4 609	3 325	4 678	233	366	3 989	67	5	62
Grand Island township, Alger County	45	18	11	12	1	3	11	-	-	-
Grand Ledge city	7 793	3 262	1 572	2 351	225	383	2 001	20	9	11
Clinton County (part)	9	3	3	3	-	-	2	-	-	-
Eaton County (part)	7 784	3 259	1 569	2 348	225	383	1 999	20	9	11
Grand Rapids city, Kent County	188 106	73 217	29 474	58 538	11 460	15 417	51 618	9 694	4 415	5 279
Grand Rapids charter township, Kent County	13 473	4 852	3 414	4 788	177	242	4 030	583	451	132
Grandville city, Kent County	16 071	6 095	3 587	5 386	357	646	4 476	192	174	18
Grant township, Cheboygan County	947	428	269	187	24	39	155	-	-	-
Grant township, Clare County	3 019	1 151	738	955	73	102	767	15	6	9
Grant township, Grand Traverse County	947	369	230	292	21	35	242	-	-	-
Grant township, Huron County	827	307	200	264	24	32	235	6	-	6
Grant township, Iosco County	1 554	700	397	342	42	73	296	6	-	6
Grant township, Keweenaw County	172	87	48	27	2	8	20	-	-	-
Grant township, Mason County	850	325	210	256	16	43	198	-	-	-
Grant township, Mecosta County	680	274	178	197	12	19	163	-	-	-
Grant city, Newaygo County	838	323	155	297	23	40	257	43	-	43
Grant township, Newaygo County	3 095	1 015	709	1 137	137	97	979	35	16	19
Grant township, Oceana County	2 909	1 034	618	1 007	96	154	868	23	-	23
Grant township, St. Clair County	1 654	571	386	581	46	70	478	13	-	13
Grass Lake village, Jackson County	1 082	421	225	350	31	55	280	-	-	-
Grass Lake charter township, Jackson County	4 440	1 653	1 094	1 368	126	199	1 160	146	133	13
Grattan township, Kent County	3 481	1 235	867	1 157	96	126	969	70	5	65
Grayling city, Crawford County	1 852	828	310	565	58	91	501	100	88	12
Grayling township, Crawford County	6 162	2 420	1 467	1 816	166	293	1 577	354	295	59
Greater Galesburg CDP, Kalamazoo County	1 622	633	377	491	44	77	425	9	-	9
Green township, Alpena County	1 195	471	320	347	23	34	274	10	-	10
Green charter township, Mecosta County	3 203	1 247	698	1 007	69	182	831	6	-	6
Greenbush township, Alcona County	1 499	685	420	291	47	56	249	-	-	-
Greenbush township, Clinton County	2 094	743	552	709	49	41	558	21	-	21
Greendale township, Midland County	1 788	616	383	630	68	91	546	-	-	-
Green Lake township, Grand Traverse County	5 008	1 942	1 197	1 527	107	235	1 303	1	-	1
Greenland township, Ontonagon County	870	378	212	234	14	32	189	-	-	-
Greenleaf township, Sanilac County	798	276	195	284	18	25	233	6	-	6
Green Oak township, Livingston County	15 186	5 438	3 841	5 066	377	464	4 222	432	426	6
Greenville city, Montcalm County	7 764	3 303	1 404	2 325	252	480	1 962	171	151	20
Greenwood township, Clare County	1 059	438	271	250	39	61	208	-	-	-
Greenwood township, Oceana County	1 154	392	248	428	35	51	351	-	-	-
Greenwood township, Oscoda County	1 195	550	324	240	35	46	210	-	-	-
Greenwood township, St. Clair County	1 368	470	314	473	55	56	398	5	-	5
Greenwood township, Wexford County	542	197	124	176	14	31	154	-	-	-
Greilickville CDP, Leelanau County	1 415	624	371	320	31	69	248	-	-	-
Grim township, Gladwin County	129	49	30	41	3	6	34	-	-	-
Grosse Ile township, Wayne County	10 868	4 122	3 000	3 362	205	179	2 698	26	1	25
Grosse Ile CDP, Wayne County	10 868	4 122	3 000	3 362	205	179	2 698	26	1	25
Grosse Pointe city, Wayne County	5 670	2 388	1 353	1 708	96	125	1 432	-	-	-
Grosse Pointe township, Wayne County	2 743	1 018	770	857	59	39	633	-	-	-
Grosse Pointe Farms city, Wayne County	9 764	3 804	2 579	3 082	155	144	2 576	-	-	-
Grosse Pointe Park city, Wayne County	12 437	4 816	2 761	4 086	365	409	3 404	6	-	6
Grosse Pointe Shores village	2 823	1 058	788	869	66	42	638	-	-	-
Macomb County (part)	80	40	18	12	7	3	5	-	-	-
Wayne County (part)	2 743	1 018	770	857	59	39	633	-	-	-
Grosse Pointe Woods city, Wayne County	17 009	6 531	4 269	5 645	362	202	4 448	71	66	5
Grout township, Gladwin County	1 837	654	443	616	44	80	488	32	3	29
Groveland township, Oakland County	6 118	2 106	1 474	2 029	213	296	1 658	32	-	32
Gunplain township, Allegan County	5 618	2 038	1 380	1 805	145	250	1 539	19	-	19
Gustin township, Alcona County	820	358	201	199	34	28	170	12	-	12

Table 10. **Household Relationship and Group Quarters Population: 2000**—Con.

[For information on confidentiality protection, nonsampling error, and definitions, see text]

State County Place and County Subdivision	Household population							Group quarters population		
			Relationship to householder							
	Total	House-holder	Spouse	Child	Other relatives	Non-relatives	Under 18 years, child and other relatives	Total	Institution-alized population	Non-institution-alized population
PLACE AND COUNTY SUBDIVISION—Con.										
Gwinn CDP, Marquette County	1 965	851	461	542	49	62	419	-	-	-
Hadley township, Lapeer County	4 642	1 573	1 219	1 572	164	114	1 286	13	-	13
Hagar township, Berrien County	3 950	1 639	877	1 081	143	210	902	14	-	14
Haight township, Ontonagon County	228	96	63	61	3	5	43	-	-	-
Hamburg township, Livingston County	20 380	7 086	5 224	7 079	435	556	6 056	247	247	-
Hamilton township, Clare County	1 981	812	488	521	79	81	463	7	-	7
Hamilton township, Gratiot County	491	182	115	163	12	19	123	-	-	-
Hamilton township, Van Buren County	1 569	568	344	516	60	81	429	228	39	189
Hamlin township, Eaton County	2 953	1 045	742	971	90	105	856	-	-	-
Hamlin township, Mason County	3 191	1 343	890	826	43	89	686	1	-	1
Hampton township, Bay County	9 566	4 137	2 008	2 760	236	425	2 166	336	279	57
Hamtramck city, Wayne County	21 997	8 033	3 000	7 414	2 123	1 427	6 244	979	964	15
Hancock city, Houghton County	3 927	1 769	693	1 013	72	380	812	396	295	101
Hancock township, Houghton County	408	156	105	131	6	10	103	-	-	-
Handy township, Livingston County	6 963	2 504	1 414	2 414	254	377	2 099	41	-	41
Hanover village, Jackson County	424	155	84	155	12	18	132	-	-	-
Hanover township, Jackson County	3 785	1 374	939	1 236	108	128	1 008	7	-	7
Hanover township, Wexford County	1 193	441	266	373	48	65	322	7	-	7
Harbor Beach city, Huron County	1 789	774	398	527	41	49	444	48	-	48
Harbor Springs city, Emmet County	1 461	683	314	381	27	56	317	106	102	4
Haring township, Wexford County	2 883	1 073	676	891	100	143	739	79	-	79
Harper Woods city, Wayne County	14 108	6 292	2 774	4 014	489	539	3 150	146	126	20
Harrietta village, Wexford County	169	63	34	45	17	10	44	-	-	-
Harris township, Menominee County	1 895	656	405	669	85	80	563	-	-	-
Harrison city, Clare County	1 916	857	394	506	62	97	448	192	181	11
Harrison CDP, Macomb County	24 410	10 720	5 089	6 709	670	1 222	5 268	51	-	51
Harrison township, Macomb County	24 410	10 720	5 089	6 709	670	1 222	5 268	51	-	51
Harrisville city, Alcona County	460	239	106	97	4	14	79	54	33	21
Harrisville township, Alcona County	1 315	555	345	335	24	56	281	96	96	-
Hart city, Oceana County	1 863	759	339	569	80	116	505	87	80	7
Hart township, Oceana County	1 951	702	457	656	60	76	546	75	4	71
Hartford city, Van Buren County	2 470	935	446	828	124	137	704	6	-	6
Hartford township, Van Buren County	3 046	1 095	661	993	146	151	841	113	19	94
Hartland township, Livingston County	10 940	3 696	2 777	3 940	256	271	3 310	56	-	56
Hartwick township, Osceola County	629	236	162	183	20	28	155	-	-	-
Harvey CDP, Marquette County	1 321	565	261	396	37	62	327	-	-	-
Haslett CDP, Ingham County	11 225	5 132	2 232	3 030	219	612	2 587	58	-	58
Hastings city, Barry County	6 901	2 759	1 377	2 208	213	344	1 906	194	160	34
Hastings charter township, Barry County	2 785	1 015	693	853	99	125	704	145	118	27
Hatton township, Clare County	923	333	203	303	23	61	267	-	-	-
Hawes township, Alcona County	1 162	528	297	260	25	52	215	5	-	5
Hay township, Gladwin County	1 402	601	333	353	36	79	294	-	-	-
Hayes township, Charlevoix County	1 893	767	502	515	32	77	433	-	-	-
Hayes township, Clare County	4 916	2 014	1 082	1 356	171	293	1 211	-	-	-
Hayes township, Otsego County	2 370	846	624	766	50	84	692	15	-	15
Haynes township, Alcona County	724	308	199	176	19	22	142	-	-	-
Hazel Park city, Oakland County	18 956	7 284	3 030	6 174	1 135	1 333	5 075	7	-	7
Hazelton township, Shiawassee County	2 201	805	570	746	37	43	583	5	-	5
Heath township, Allegan County	3 096	1 035	749	1 177	68	67	1 005	4	-	4
Hebron township, Cheboygan County	303	118	68	100	4	13	86	-	-	-
Helena township, Antrim County	878	408	238	178	25	29	139	-	-	-
Hematite township, Iron County	352	163	75	92	7	15	76	-	-	-
Hemlock CDP, Saginaw County	1 578	618	322	540	36	62	458	7	7	-
Henderson township, Wexford County	176	73	55	42	2	4	29	-	-	-
Hendricks township, Mackinac County	183	78	44	42	7	12	40	-	-	-
Henrietta township, Jackson County	4 454	1 614	1 073	1 404	167	196	1 170	29	12	17
Hersey village, Osceola County	374	139	76	116	14	29	85	-	-	-
Hersey township, Osceola County	1 804	687	425	557	44	91	474	42	40	2
Hesperia village	954	393	185	312	20	44	269	-	-	-
Newaygo County (part)	364	151	64	122	7	20	107	-	-	-
Oceana County (part)	590	242	121	190	13	24	162	-	-	-
Hiawatha township, Schoolcraft County	1 328	563	365	337	29	34	275	-	-	-
Higgins township, Roscommon County	1 885	816	384	552	51	82	463	176	172	4
Highland township, Oakland County	19 152	6 786	4 465	6 623	556	722	5 452	17	-	17
Highland township, Osceola County	1 207	444	287	402	34	40	348	-	-	-
Highland Park city, Wayne County	15 857	6 199	1 055	5 304	2 210	1 089	4 575	889	239	650
Hill township, Ogemaw County	1 580	742	438	288	46	66	234	4	-	4
Hillman village, Montmorency County	593	288	103	152	15	35	115	92	83	9
Hillman township, Montmorency County	2 160	916	493	585	61	105	474	107	83	24
Hillsdale city, Hillsdale County	7 134	3 067	1 273	2 075	233	486	1 800	1 099	222	877
Hillsdale township, Hillsdale County	1 942	734	517	550	56	85	460	23	-	23
Hinton township, Mecosta County	1 035	372	251	336	33	43	280	-	-	-
Holland township, Missaukee County	223	95	62	54	4	8	43	-	-	-
Holland city	31 952	11 971	6 154	10 019	1 581	2 227	8 828	3 096	520	2 576
Allegan County (part)	6 623	2 706	1 404	2 069	181	263	1 769	579	196	383
Ottawa County (part)	25 329	9 265	4 750	7 950	1 400	1 964	7 059	2 517	324	2 193
Holland township, Ottawa County	28 216	9 821	5 969	9 844	1 236	1 346	8 790	695	13	682
Holly village, Oakland County	6 004	2 412	1 171	1 900	218	303	1 630	131	63	68
Holly township, Oakland County	9 805	3 733	2 105	3 160	377	430	2 629	232	63	169
Holmes township, Menominee County	292	130	78	65	9	10	58	4	-	4
Holt CDP, Ingham County	11 278	4 502	2 219	3 705	300	552	3 165	37	-	37
Holton township, Muskegon County	2 532	903	550	828	121	130	734	-	-	-
Home township, Montcalm County	2 674	1 033	592	853	100	96	759	34	-	34
Home township, Newaygo County	261	100	65	79	4	13	67	-	-	-
Homer village, Calhoun County	1 842	707	322	638	72	103	563	9	-	9
Homer township, Calhoun County	2 997	1 117	591	1 038	108	143	880	13	-	13
Homer township, Midland County	3 862	1 424	964	1 240	111	123	1 040	62	-	62

Table 10. **Household Relationship and Group Quarters Population: 2000**—Con.

[For information on confidentiality protection, nonsampling error, and definitions, see text]

State County Place and County Subdivision	Household population							Group quarters population		
			Relationship to householder							
	Total	House-holder	Spouse	Child	Other relatives	Non-relatives	Under 18 years, child and other relatives	Total	Institution-alized population	Non-institution-alized population
PLACE AND COUNTY SUBDIVISION—Con.										
Homestead township, Benzie County	2 078	790	484	624	84	96	529	-	-	-
Honor village, Benzie County	299	129	59	77	12	22	67	-	-	-
Hope township, Barry County	3 283	1 252	781	965	120	165	823	-	-	-
Hope township, Midland County	1 286	508	347	351	34	46	289	-	-	-
Hopkins village, Allegan County	592	219	123	214	18	18	173	-	-	-
Hopkins township, Allegan County	2 626	876	594	966	99	91	815	45	-	45
Horton township, Ogemaw County	997	398	232	291	25	51	254	-	-	-
Houghton city, Houghton County	4 939	2 114	668	952	77	1 128	819	2 071	8	2 063
Houghton township, Keweenaw County	85	45	23	16	1	-	14	119	119	-
Houghton Lake CDP, Roscommon County	3 666	1 646	818	904	107	191	770	83	58	25
Howard township, Cass County	6 298	2 472	1 536	1 736	276	278	1 403	11	4	7
Howard City village, Montcalm County	1 585	576	302	544	65	98	494	-	-	-
Howell city, Livingston County	8 839	3 857	1 614	2 539	241	588	2 175	393	376	17
Howell township, Livingston County	5 538	1 902	1 383	1 899	166	188	1 571	141	-	141
Hubbard Lake CDP, Alcona County	988	491	316	132	23	26	95	5	-	5
Hubbardston village	369	130	76	117	20	26	100	25	-	25
Clinton County (part)	42	13	9	16	4	-	13	-	-	-
Ionia County (part)	327	117	67	101	16	26	87	25	-	25
Hubbell CDP, Houghton County	1 018	411	219	318	21	49	252	87	64	23
Hudson township, Charlevoix County	621	229	152	188	23	29	163	18	-	18
Hudson city, Lenawee County	2 465	929	489	842	68	137	721	34	-	34
Hudson township, Lenawee County	1 548	597	381	431	64	75	351	28	-	28
Hudson township, Mackinac County	214	94	55	55	4	6	49	-	-	-
Hudsonville city, Ottawa County	7 041	2 514	1 669	2 535	142	181	2 169	119	-	119
Hulbert township, Chippewa County	211	89	48	47	5	22	35	-	-	-
Humboldt township, Marquette County	469	194	123	120	9	23	85	-	-	-
Hume township, Huron County	801	369	207	179	23	23	146	-	-	-
Huntington Woods city, Oakland County	6 145	2 381	1 601	1 935	83	145	1 629	6	-	6
Huron township, Huron County	423	191	130	92	8	2	71	-	-	-
Huron charter township, Wayne County	13 648	4 745	3 098	4 722	502	581	3 815	89	-	89
Ida township, Monroe County	4 920	1 622	1 220	1 802	163	113	1 432	29	-	29
Imlay township, Lapeer County	2 655	879	656	892	132	96	747	58	-	58
Imlay City city, Lapeer County	3 778	1 496	681	1 257	177	167	1 055	91	-	91
Independence township, Oakland County	32 300	11 765	7 821	10 804	820	1 090	8 900	281	117	164
Indianfields township, Tuscola County	5 984	2 505	1 194	1 735	208	342	1 443	408	334	74
Indian River CDP, Cheboygan County	2 004	929	526	449	36	64	376	4	-	4
Ingallston township, Menominee County	1 042	456	277	251	32	26	207	-	-	-
Ingersoll township, Midland County	2 881	1 067	726	938	47	103	776	137	104	33
Ingham township, Ingham County	2 055	722	498	696	77	62	554	6	-	6
Inkster city, Wayne County	29 863	11 169	3 799	10 386	2 708	1 801	8 703	252	77	175
Inland township, Benzie County	1 587	620	358	458	57	94	416	-	-	-
Interior township, Ontonagon County	375	173	88	85	17	12	57	-	-	-
Inverness township, Cheboygan County	2 278	914	548	658	69	89	564	-	-	-
Inwood township, Schoolcraft County	722	293	211	197	15	6	165	-	-	-
Ionia city, Ionia County	6 122	2 421	1 056	2 058	206	381	1 837	4 447	4 401	46
Ionia township, Ionia County	3 659	1 335	796	1 210	108	210	1 002	10	-	10
Iosco township, Livingston County	2 941	921	728	1 092	93	107	927	98	-	98
Ira township, St. Clair County	6 965	2 677	1 378	2 232	268	410	1 886	1	-	1
Iron Mountain city, Dickinson County	7 927	3 458	1 689	2 318	153	309	1 997	227	153	74
Iron River city, Iron County	1 834	876	352	477	48	81	402	95	68	27
Iron River township, Iron County	1 356	596	341	354	21	44	266	229	229	-
Ironwood city, Gogebic County	6 126	2 841	1 205	1 633	146	301	1 355	167	144	23
Ironwood township, Gogebic County	2 325	1 024	597	585	51	68	467	5	-	5
Irving township, Barry County	2 682	901	649	969	65	98	832	-	-	-
Isabella township, Isabella County	2 140	787	465	709	51	128	598	5	-	5
Ishpeming city, Marquette County	6 558	2 915	1 278	1 871	178	316	1 513	128	113	15
Ishpeming township, Marquette County	3 409	1 347	892	1 009	70	91	793	113	108	5
Ithaca city, Gratiot County	2 994	1 211	610	963	92	118	820	104	58	46
Jackson city, Jackson County	35 212	14 210	5 084	11 507	1 817	2 594	10 285	1 104	599	505
James township, Saginaw County	1 930	745	504	592	35	54	445	-	-	-
Jamestown charter township, Ottawa County	5 062	1 500	1 262	2 179	63	58	1 752	-	-	-
Jasper township, Midland County	1 145	418	269	372	31	55	301	-	-	-
Jefferson township, Cass County	2 312	872	549	681	97	113	566	89	83	6
Jefferson township, Hillsdale County	3 139	1 210	733	947	98	151	783	2	-	2
Jenison CDP, Ottawa County	17 100	5 975	4 392	6 177	301	255	4 948	111	107	4
Jerome township, Midland County	4 888	1 920	1 237	1 405	120	206	1 161	-	-	-
Johnstown township, Barry County	3 067	1 206	798	839	104	120	695	-	-	-
Jonesfield township, Saginaw County	1 699	652	402	537	41	67	414	11	-	11
Jonesville village, Hillsdale County	2 211	926	501	630	68	86	552	126	-	126
Jordan township, Antrim County	875	323	196	280	26	50	236	-	-	-
Joyfield township, Benzie County	755	286	184	219	24	42	195	22	21	1
Juniata township, Tuscola County	1 669	608	396	555	44	66	462	4	-	4
Kalamazoo city, Kalamazoo County	67 606	29 413	8 996	16 734	2 788	9 675	15 001	9 539	1 285	8 254
Kalamazoo township, Kalamazoo County	21 463	9 349	3 960	5 403	756	1 995	4 708	212	157	55
Kalamo township, Eaton County	1 730	622	430	550	61	67	453	12	-	12
Kaleva village, Manistee County	509	212	91	151	21	34	132	-	-	-
Kalkaska village, Kalkaska County	2 074	881	337	641	74	141	558	152	131	21
Kalkaska township, Kalkaska County	4 667	1 854	923	1 450	151	289	1 250	163	131	32
Kasson township, Leelanau County	1 551	557	371	568	15	40	484	26	25	1
Kawkawlin township, Bay County	5 010	1 910	1 214	1 551	167	168	1 194	94	60	34
Kearney township, Antrim County	1 595	661	359	479	39	57	423	169	159	10
Keego Harbor city, Oakland County	2 769	1 223	466	807	101	172	677	-	-	-
Keeler township, Van Buren County	2 362	870	506	716	122	148	600	239	34	205
Keene township, Ionia County	1 635	542	397	605	37	54	519	25	-	25
Kenockee township, St. Clair County	2 418	833	606	818	83	78	664	5	-	5
Kent City village, Kent County	1 061	373	190	386	53	59	353	-	-	-
Kentwood city, Kent County	44 893	18 477	8 929	13 820	1 406	2 261	11 789	362	180	182

Table 10. **Household Relationship and Group Quarters Population: 2000**—Con.

[For information on confidentiality protection, nonsampling error, and definitions, see text]

State County Place and County Subdivision	Household population							Group quarters population		
			Relationship to householder							
	Total	House-holder	Spouse	Child	Other relatives	Non-relatives	Under 18 years, child and other relatives	Total	Institution-alized population	Non-institution-alized population
PLACE AND COUNTY SUBDIVISION—Con.										
Kimball township, St. Clair County	8 546	3 120	1 937	2 694	351	444	2 230	82	8	74
Kinde village, Huron County	532	209	108	181	16	18	156	2	-	2
Kinderhook township, Branch County	1 614	643	442	425	47	57	362	-	-	-
Kingsford city, Dickinson County	5 359	2 352	1 191	1 548	65	203	1 358	190	156	34
Kingsley village, Grand Traverse County	1 451	501	282	542	43	83	486	18	-	18
Kingston village, Tuscola County	450	169	95	152	10	24	131	-	-	-
Kingston township, Tuscola County	1 615	578	362	518	62	95	439	-	-	-
Kinross charter township, Chippewa County	3 404	1 156	623	1 324	94	207	1 182	2 518	2 504	14
K. I. Sawyer AFB CDP, Marquette County	1 443	501	230	560	28	124	537	-	-	-
Klacking township, Ogemaw County	617	244	162	177	12	22	139	-	-	-
Kochville township, Saginaw County	2 357	950	497	642	62	206	505	884	-	884
Koehler township, Cheboygan County	1 152	444	299	302	63	44	285	16	-	16
Koylton township, Tuscola County	1 579	559	370	548	48	54	470	-	-	-
Krakow township, Presque Isle County	620	293	185	120	11	11	93	2	-	2
Lafayette township, Gratiot County	642	239	152	204	21	26	172	14	-	14
La Grange township, Cass County	3 338	1 351	693	1 001	141	152	855	2	-	2
Laingsburg city, Shiawassee County	1 223	441	258	428	44	52	372	-	-	-
Laird township, Houghton County	631	253	149	201	11	17	162	3	-	3
Lake township, Benzie County	635	318	219	74	6	18	60	-	-	-
Lake charter township, Berrien County	3 052	1 171	763	954	82	82	765	96	6	90
Lake township, Huron County	996	483	294	177	20	22	132	-	-	-
Lake township, Lake County	849	412	249	127	22	39	101	-	-	-
Lake township, Macomb County	80	40	18	12	7	3	5	-	-	-
Lake township, Menominee County	555	244	151	127	5	28	106	21	-	21
Lake township, Missaukee County	2 466	1 005	644	637	69	111	553	2	-	2
Lake township, Roscommon County	1 339	671	382	197	35	54	156	12	-	12
Lake Angelus city, Oakland County	326	132	101	80	9	4	64	-	-	-
Lake Ann village, Benzie County	276	113	68	69	12	14	56	-	-	-
Lake City city, Missaukee County	883	381	178	258	26	40	217	40	23	17
Lake Fenton CDP, Genesee County	4 874	1 886	1 222	1 454	144	168	1 132	2	-	2
Lakefield township, Luce County	1 062	449	319	241	22	31	205	12	-	12
Lakefield township, Saginaw County	1 030	357	273	348	28	24	279	-	-	-
Lake Linden village, Houghton County	1 081	485	237	312	16	31	249	-	-	-
Lake Michigan Beach CDP, Berrien County	1 509	635	305	416	61	92	360	-	-	-
Lake Odessa village, Ionia County	2 266	892	426	751	71	126	672	6	-	6
Lake Orion village, Oakland County	2 602	1 198	502	675	83	144	542	113	113	-
Laketon township, Muskegon County	7 355	2 682	1 867	2 422	182	202	1 995	8	-	8
Laketown township, Allegan County	5 537	2 080	1 444	1 763	94	156	1 485	24	-	24
Lakeview village, Montcalm County	1 057	396	210	356	34	61	304	55	45	10
Lakewood Club village, Muskegon County	1 006	350	203	363	41	49	321	-	-	-
Lambertville CDP, Monroe County	9 290	3 315	2 301	3 171	255	248	2 575	9	5	4
Lamotte township, Sanilac County	979	356	235	322	35	31	272	2	-	2
L'Anse village, Baraga County	1 996	894	415	540	53	94	434	111	90	21
L'Anse township, Baraga County	3 789	1 610	800	1 100	112	167	920	137	90	47
Lansing city	118 256	49 505	17 715	35 364	6 056	9 616	30 813	872	502	370
Eaton County (part)	4 807	1 954	591	1 671	273	318	1 483	-	-	-
Ingham County (part)	113 449	47 551	17 124	33 693	5 783	9 298	29 330	872	502	370
Lansing charter township, Ingham County	8 423	4 104	1 407	1 978	269	665	1 675	35	35	-
Lapeer city, Lapeer County	7 879	3 443	1 317	2 454	221	444	2 168	1 193	1 165	28
Lapeer township, Lapeer County	5 028	1 765	1 285	1 676	145	157	1 350	50	-	50
Larkin charter township, Midland County	4 506	1 502	1 188	1 670	68	78	1 414	8	-	8
La Salle township, Monroe County	5 001	1 765	1 275	1 676	166	119	1 256	-	-	-
Lathrup Village city, Oakland County	4 213	1 621	987	1 301	186	118	1 028	23	-	23
Laurium village, Houghton County	2 117	897	419	685	53	63	554	9	-	9
Lawrence village, Van Buren County	1 051	392	191	365	64	39	324	8	-	8
Lawrence township, Van Buren County	3 273	1 194	701	1 043	182	153	918	68	15	53
Lawton village, Van Buren County	1 605	610	309	539	62	85	471	254	119	135
Leavitt township, Oceana County	843	309	181	288	26	39	251	2	-	2
Lebanon township, Clinton County	705	219	162	295	19	10	247	-	-	-
Lee township, Allegan County	4 062	1 313	700	1 418	323	308	1 337	52	24	28
Lee township, Calhoun County	1 240	430	269	420	48	73	333	17	-	17
Lee township, Midland County	4 398	1 514	940	1 592	115	237	1 351	13	-	13
Leelanau township, Leelanau County	2 061	903	560	477	48	73	409	78	55	23
Leighton township, Allegan County	3 652	1 246	877	1 329	94	106	1 111	-	-	-
Leland township, Leelanau County	1 961	818	523	496	50	74	415	72	37	35
Lennon village	514	179	128	158	33	16	141	3	-	3
Genesee County (part)	85	28	22	31	1	3	28	-	-	-
Shiawassee County (part)	429	151	106	127	32	13	113	3	-	3
Lenox township, Macomb County	7 105	2 510	1 484	2 442	331	338	2 051	1 328	1 239	89
Leonard village, Oakland County	332	124	78	103	13	14	85	-	-	-
Leoni township, Jackson County	13 436	5 240	2 973	4 062	520	641	3 401	23	-	23
Leonidas township, St. Joseph County	1 236	407	276	454	55	44	388	3	-	3
Leroy township, Calhoun County	3 213	1 190	811	975	123	114	816	27	-	27
Leroy township, Ingham County	3 653	1 329	798	1 221	129	176	1 017	-	-	-
Le Roy village, Osceola County	267	100	62	94	5	6	81	-	-	-
Le Roy township, Osceola County	1 159	418	261	392	42	46	342	-	-	-
Leslie city, Ingham County	2 024	734	384	723	88	95	630	20	-	20
Leslie township, Ingham County	2 322	855	590	691	81	105	571	5	-	5
Level Park-Oak Park CDP, Calhoun County	3 593	1 399	814	1 051	167	162	887	12	-	12
Lewiston CDP, Montmorency County	990	480	276	174	27	33	146	-	-	-
Lexington village, Sanilac County	1 089	550	241	243	18	37	213	15	-	15
Lexington township, Sanilac County	3 667	1 555	878	1 022	80	132	836	21	-	21
Liberty township, Jackson County	2 889	1 073	756	880	93	87	736	14	-	14
Liberty township, Wexford County	789	303	183	237	26	40	201	11	-	11
Lilley township, Newaygo County	788	342	191	193	17	45	167	-	-	-
Lima township, Washtenaw County	3 218	1 168	842	1 043	81	84	852	6	-	6

Table 10. **Household Relationship and Group Quarters Population: 2000**—Con.

[For information on confidentiality protection, nonsampling error, and definitions, see text]

State County Place and County Subdivision	Household population							Group quarters population		
			Relationship to householder							
	Total	House-holder	Spouse	Child	Other relatives	Non-relatives	Under 18 years, child and other relatives	Total	Institution-alized population	Non-institution-alized population
PLACE AND COUNTY SUBDIVISION—Con.										
Limestone township, Alger County	407	174	111	104	6	12	87	-	-	-
Lincoln village, Alcona County	364	179	78	78	12	17	70	-	-	-
Lincoln township, Arenac County	1 007	384	230	316	22	55	242	515	515	-
Lincoln charter township, Berrien County	13 825	5 486	3 444	4 255	292	348	3 582	127	12	115
Lincoln township, Clare County	1 758	766	443	405	70	74	349	-	-	-
Lincoln township, Huron County	868	335	212	261	24	36	217	5	-	5
Lincoln township, Isabella County	1 924	696	443	647	56	82	543	12	-	12
Lincoln township, Midland County	2 277	838	562	743	40	94	623	-	-	-
Lincoln township, Newaygo County	1 338	505	305	413	54	61	382	-	-	-
Lincoln township, Osceola County	1 629	590	372	515	69	83	450	-	-	-
Lincoln Park city, Wayne County	39 880	16 204	7 495	12 013	2 069	2 099	9 494	128	116	12
Linden city, Genesee County	2 854	1 165	696	798	83	112	689	7	-	7
Litchfield city, Hillsdale County	1 365	568	271	427	44	55	374	93	71	22
Litchfield township, Hillsdale County	959	357	251	257	48	46	201	10	-	10
Littlefield township, Emmet County	2 783	1 116	628	793	75	171	690	-	-	-
Little Traverse township, Emmet County	2 416	978	593	714	32	99	612	10	-	10
Livingston township, Otsego County	2 324	839	585	768	61	71	651	15	-	15
Livonia city, Wayne County	98 654	38 089	23 938	31 312	2 979	2 336	23 751	1 891	1 181	710
Locke township, Ingham County	1 671	571	421	571	55	53	463	-	-	-
Lockport township, St. Joseph County	3 810	1 451	841	1 192	142	184	1 059	4	-	4
Lodi township, Washtenaw County	5 710	1 960	1 448	1 987	134	181	1 665	-	-	-
Logan township, Mason County	329	149	100	53	17	10	53	-	-	-
Logan township, Ogemaw County	571	239	154	150	12	16	115	10	-	10
London township, Monroe County	3 024	1 009	669	1 047	186	113	874	-	-	-
Long Lake township, Grand Traverse County	7 604	2 742	1 825	2 586	128	323	2 222	44	5	39
Long Rapids township, Alpena County	1 019	404	267	295	11	42	240	-	-	-
Lost Lake Woods CDP, Alcona County	339	189	122	18	6	4	16	-	-	-
Loud township, Montmorency County	284	128	79	55	10	12	46	-	-	-
Lovells township, Crawford County	578	283	158	105	4	28	87	-	-	-
Lowell city, Kent County	3 864	1 492	733	1 331	119	189	1 151	149	149	-
Lowell township, Kent County	5 063	1 726	1 195	1 861	120	161	1 559	156	145	11
Ludington city, Mason County	8 173	3 690	1 558	2 254	256	415	1 937	184	163	21
Luna Pier city, Monroe County	1 483	592	297	482	52	60	420	-	-	-
Luther village, Lake County	332	133	67	98	12	22	81	7	-	7
Lyndon township, Washtenaw County	2 382	877	617	766	62	60	615	346	346	-
Lynn township, St. Clair County	1 187	386	290	431	54	26	362	-	-	-
Lyon township, Oakland County	11 018	3 887	2 650	3 825	278	378	3 135	23	-	23
Lyon township, Roscommon County	1 462	688	409	279	37	49	233	-	-	-
Lyons village, Ionia County	726	296	146	219	24	41	177	-	-	-
Lyons township, Ionia County	3 446	1 268	721	1 207	87	163	1 000	-	-	-
McBain city, Missaukee County	578	246	131	182	8	11	149	6	-	6
McBride village, Montcalm County	232	86	50	68	15	13	58	-	-	-
Mackinac Island city, Mackinac County	523	252	112	116	16	27	92	-	-	-
Mackinaw township, Cheboygan County	576	260	135	129	20	32	111	-	-	-
Mackinaw City village	858	404	196	181	30	47	164	1	-	1
Cheboygan County (part)	319	149	69	61	16	24	54	-	-	-
Emmet County (part)	539	255	127	120	14	23	110	1	-	1
McKinley township, Emmet County	1 269	459	256	430	55	69	396	-	-	-
McKinley township, Huron County	503	201	142	147	8	5	112	-	-	-
McMillan township, Luce County	2 918	1 240	631	813	91	143	731	1 029	996	33
McMillan township, Ontonagon County	601	266	134	169	7	25	132	-	-	-
Macomb township, Macomb County	50 407	16 946	12 496	18 387	1 423	1 155	15 127	71	3	68
Macon township, Lenawee County	1 448	502	371	488	41	46	382	-	-	-
Madison charter township, Lenawee County	5 913	2 191	1 348	1 879	246	249	1 561	2 287	2 283	4
Madison Heights city, Oakland County	30 941	13 299	6 011	8 711	1 462	1 458	6 735	160	139	21
Mancelona village, Antrim County	1 403	535	250	439	69	110	395	5	-	5
Mancelona township, Antrim County	4 086	1 511	822	1 266	231	256	1 165	14	-	14
Manchester village, Washtenaw County	2 159	900	452	667	51	89	568	1	-	1
Manchester township, Washtenaw County	4 101	1 617	950	1 273	114	147	1 058	1	-	1
Manistee city, Manistee County	6 511	2 912	1 247	1 819	186	347	1 540	75	58	17
Manistee township, Manistee County	2 892	1 188	746	808	75	75	639	872	856	16
Manistique city, Schoolcraft County	3 241	1 449	628	952	82	130	824	342	327	15
Manistique township, Schoolcraft County	1 053	411	257	315	19	51	269	-	-	-
Manitou Beach-Devils Lake CDP, Lenawee County	2 080	898	509	521	59	93	440	-	-	-
Manlius township, Allegan County	2 634	899	647	931	88	69	811	-	-	-
Mansfield township, Iron County	243	104	62	54	14	9	36	-	-	-
Manton city, Wexford County	1 221	497	221	375	50	78	340	-	-	-
Maple Forest township, Crawford County	498	201	133	115	26	23	98	-	-	-
Maple Grove township, Barry County	1 459	510	385	485	44	35	421	12	-	12
Maple Grove township, Manistee County	1 285	520	281	371	43	70	317	-	-	-
Maple Grove township, Saginaw County	2 598	946	678	831	60	83	636	42	-	42
Maple Rapids village, Clinton County	643	246	137	215	16	29	181	-	-	-
Maple Ridge township, Alpena County	1 715	640	419	550	48	58	469	-	-	-
Maple Ridge township, Delta County	808	336	196	214	36	26	182	-	-	-
Maple River township, Emmet County	1 232	434	306	400	32	60	346	-	-	-
Maple Valley township, Montcalm County	2 079	755	466	720	63	75	589	4	-	4
Maple Valley township, Sanilac County	1 114	378	266	397	34	39	335	-	-	-
Marathon township, Lapeer County	4 649	1 617	1 082	1 571	183	196	1 283	52	-	52
Marcellus village, Cass County	1 162	437	240	387	46	52	335	-	-	-
Marcellus township, Cass County	2 712	1 021	603	824	134	130	718	-	-	-
Marengo township, Calhoun County	2 131	786	516	675	83	71	550	-	-	-
Marenisco township, Gogebic County	625	264	163	158	22	18	132	426	426	-
Marilla township, Manistee County	362	144	100	93	12	13	79	-	-	-
Marine City city, St. Clair County	4 652	1 860	897	1 543	165	187	1 250	-	-	-
Marion township, Charlevoix County	1 479	535	369	504	25	46	452	13	-	13
Marion township, Livingston County	6 740	2 271	1 741	2 333	203	192	1 957	17	-	17

Table 10. **Household Relationship and Group Quarters Population: 2000**—Con.

[For information on confidentiality protection, nonsampling error, and definitions, see text]

State County Place and County Subdivision	Household population							Group quarters population		
			Relationship to householder							
	Total	House-holder	Spouse	Child	Other relatives	Non-relatives	Under 18 years, child and other relatives	Total	Institution-alized population	Non-institution-alized population
PLACE AND COUNTY SUBDIVISION—Con.										
Marion village, Osceola County	836	352	170	257	18	39	225	-	-	-
Marion township, Osceola County	1 572	638	334	477	43	80	418	8	-	8
Marion township, Saginaw County	921	324	205	322	32	38	260	4	-	4
Marion township, Sanilac County	1 719	684	383	537	32	83	438	84	79	5
Markey township, Roscommon County	2 418	1 100	661	491	69	97	417	6	-	6
Marlette city, Sanilac County	1 920	787	371	632	36	94	544	184	126	58
Marlette township, Sanilac County	2 042	697	511	714	58	62	604	9	-	9
Marquette township, Mackinac County	659	251	171	209	12	16	183	-	-	-
Marquette city, Marquette County	17 151	8 071	3 000	4 017	355	1 708	3 203	2 510	436	2 074
Marquette township, Marquette County	3 268	1 309	761	964	65	169	739	18	-	18
Marshall city, Calhoun County	7 240	3 111	1 508	2 138	186	297	1 833	219	165	54
Marshall township, Calhoun County	2 911	1 081	793	897	58	82	728	11	-	11
Martin village, Allegan County	435	172	99	136	9	19	118	-	-	-
Martin township, Allegan County	2 488	891	587	833	81	96	712	26	-	26
Martiny township, Mecosta County	1 606	699	429	352	59	67	308	-	-	-
Marysville city, St. Clair County	9 678	4 025	2 310	2 877	183	283	2 338	6	-	6
Mason township, Arenac County	994	359	202	357	34	42	304	-	-	-
Mason township, Cass County	2 514	953	577	722	123	139	613	-	-	-
Mason city, Ingham County	6 665	2 806	1 366	2 025	180	288	1 681	49	-	49
Masonville township, Delta County	1 859	771	460	506	62	60	409	18	12	6
Mastodon township, Iron County	668	314	178	141	8	27	110	-	-	-
Matchwood township, Ontonagon County	115	52	29	25	2	7	22	-	-	-
Mathias township, Alger County	571	262	122	142	18	27	106	-	-	-
Mattawan village, Van Buren County	2 536	961	500	875	73	127	752	-	-	-
Matteson township, Branch County	1 285	493	305	375	57	55	323	-	-	-
Maybee village, Monroe County	504	170	95	192	20	27	155	1	-	1
Mayfield township, Grand Traverse County	1 264	439	282	423	41	79	353	7	-	7
Mayfield township, Lapeer County	7 484	2 685	1 802	2 500	238	259	2 061	175	162	13
Mayville village, Tuscola County	1 055	402	210	368	32	43	293	-	-	-
Meade township, Huron County	787	304	193	244	24	22	191	12	-	12
Meade township, Mason County	158	70	46	28	6	8	22	129	129	-
Mecosta village, Mecosta County	440	167	65	141	32	35	133	-	-	-
Mecosta township, Mecosta County	2 434	938	549	735	73	139	626	1	-	1
Medina township, Lenawee County	1 215	451	301	388	38	37	305	12	-	12
Mellen township, Menominee County	1 260	520	320	382	11	27	335	-	-	-
Melrose township, Charlevoix County	1 382	517	335	440	34	56	388	6	-	6
Melvin village, Sanilac County	160	64	40	46	5	5	39	-	-	-
Melvindale city, Wayne County	10 706	4 499	1 780	3 208	597	622	2 545	29	2	27
Memphis city	1 116	457	220	359	39	41	294	13	6	7
Macomb County (part)	794	317	158	259	25	35	207	13	6	7
St. Clair County (part)	322	140	62	100	14	6	87	-	-	-
Mendon village, St. Joseph County	917	334	193	326	27	37	282	-	-	-
Mendon township, St. Joseph County	2 760	1 062	657	845	82	114	744	15	-	15
Menominee city, Menominee County	9 024	4 063	1 770	2 557	228	406	2 130	107	98	9
Menominee township, Menominee County	3 906	1 570	1 040	1 082	64	150	867	33	-	33
Mentor township, Cheboygan County	781	317	200	214	23	27	166	-	-	-
Mentor township, Oscoda County	1 220	553	309	267	43	48	236	-	-	-
Meridian charter township, Ingham County	38 674	16 414	8 027	10 674	797	2 762	9 185	442	380	62
Merrill township, Newaygo County	590	262	123	152	27	26	143	-	-	-
Merrill village, Saginaw County	771	300	165	251	11	44	197	11	-	11
Merritt township, Bay County	1 409	530	365	451	24	39	346	101	-	101
Mesick village, Wexford County	447	159	78	170	12	28	140	-	-	-
Metamora village, Lapeer County	507	188	114	164	15	26	134	-	-	-
Metamora township, Lapeer County	4 172	1 533	1 051	1 334	116	138	1 071	12	-	12
Metz township, Presque Isle County	330	134	83	100	6	7	72	1	-	1
Meyer township, Menominee County	1 036	440	234	295	31	36	251	-	-	-
Michiana village, Berrien County	200	108	47	21	12	12	14	-	-	-
Michigamme CDP, Marquette County	287	138	83	52	3	11	46	-	-	-
Michigamme township, Marquette County	377	180	110	67	5	15	57	-	-	-
Michigan Center CDP, Jackson County	4 630	1 856	1 023	1 306	211	234	1 056	11	-	11
Middle Branch township, Osceola County	853	344	206	241	25	37	205	5	-	5
Middlebury township, Shiawassee County	1 491	565	361	459	48	58	380	-	-	-
Middletown CDP, Shiawassee County	966	374	212	283	38	59	237	-	-	-
Middleville village, Barry County	2 712	998	525	1 005	90	94	867	9	-	9
Midland city	40 465	16 743	9 111	12 224	646	1 741	10 607	1 220	459	761
Bay County (part)	222	95	28	72	8	19	59	-	-	-
Midland County (part)	40 243	16 648	9 083	12 152	638	1 722	10 548	1 220	459	761
Midland township, Midland County	2 295	847	544	759	52	93	673	2	-	2
Mikado township, Alcona County	1 032	397	255	282	49	49	263	11	-	11
Milan township, Monroe County	1 670	610	430	526	62	42	412	-	-	-
Milan city	4 761	1 923	945	1 536	112	245	1 290	14	5	9
Monroe County (part)	1 710	684	298	603	34	91	530	-	-	-
Washtenaw County (part)	3 051	1 239	647	933	78	154	760	14	5	9
Milford village, Oakland County	6 186	2 427	1 334	2 122	112	191	1 774	86	76	10
Milford township, Oakland County	15 081	5 470	3 562	5 247	363	439	4 307	190	170	20
Millbrook township, Mecosta County	1 072	407	254	323	34	54	271	9	-	9
Millen township, Alcona County	453	202	122	96	13	20	84	10	-	10
Millersburg village, Presque Isle County	256	94	57	80	19	6	81	7	-	7
Millington village, Tuscola County	1 120	446	220	366	44	44	306	17	-	17
Millington township, Tuscola County	4 431	1 609	1 065	1 448	175	134	1 159	28	-	28
Mills township, Midland County	1 867	659	432	635	64	77	534	4	-	4
Mills township, Ogemaw County	4 005	1 705	887	990	195	228	833	-	-	-
Milton township, Antrim County	2 060	850	578	516	60	56	442	12	-	12
Milton township, Cass County	2 640	940	694	791	111	104	660	6	-	6
Minden township, Sanilac County	615	237	128	197	26	27	163	18	18	-

Table 10. **Household Relationship and Group Quarters Population: 2000**—Con.

[For information on confidentiality protection, nonsampling error, and definitions, see text]

State County Place and County Subdivision	Household population							Group quarters population		
			Relationship to householder							
	Total	House-holder	Spouse	Child	Other relatives	Non-relatives	Under 18 years, child and other relatives	Total	Institution-alized population	Non-institution-alized population
PLACE AND COUNTY SUBDIVISION—Con.										
Minden City village, Sanilac County	242	96	46	77	5	18	57	-	-	-
Mineral Hills village, Iron County	214	90	42	70	1	11	55	-	-	-
Mio CDP, Oscoda County	2 016	826	408	592	70	120	507	-	-	-
Mitchell township, Alcona County	396	193	110	69	11	13	59	-	-	-
Moffatt township, Arenac County	1 099	484	282	268	23	42	233	22	-	22
Moltke township, Presque Isle County	352	138	89	101	12	12	87	-	-	-
Monitor township, Bay County	9 836	3 975	2 581	2 792	249	239	2 117	201	158	43
Monroe city, Monroe County	21 268	8 594	4 009	6 865	846	954	5 826	808	454	354
Monroe charter township, Monroe County	13 301	5 312	2 785	4 179	495	530	3 435	190	148	42
Monroe township, Newaygo County	324	133	80	87	9	15	81	-	-	-
Montague city, Muskegon County	2 401	990	510	765	42	94	621	6	-	6
Montague township, Muskegon County	1 602	601	383	505	45	68	410	35	-	35
Montcalm township, Montcalm County	3 168	1 154	722	1 026	96	170	851	10	-	10
Monterey township, Allegan County	2 065	707	468	750	58	82	639	-	-	-
Montgomery village, Hillsdale County	372	137	73	119	15	28	114	14	-	14
Montmorency township, Montmorency County	1 202	533	340	255	31	43	211	-	-	-
Montrose city, Genesee County	1 602	625	322	515	63	77	430	17	-	17
Montrose township, Genesee County	6 171	2 089	1 404	2 176	220	282	1 785	165	79	86
Moore township, Sanilac County	1 245	442	292	436	19	56	351	17	7	10
Moorland township, Muskegon County	1 608	539	374	554	81	60	475	8	-	8
Moran township, Mackinac County	1 074	454	254	287	24	55	245	6	-	6
Morenci city, Lenawee County	2 351	877	497	799	66	112	675	47	8	39
Morley village, Mecosta County	495	194	83	160	16	42	144	-	-	-
Morrice village, Shiawassee County	882	316	176	295	42	53	278	-	-	-
Morton township, Mecosta County	3 584	1 618	1 067	666	92	141	580	13	-	13
Moscow township, Hillsdale County	1 440	522	353	464	45	56	381	5	-	5
Mottville township, St. Joseph County	1 499	570	347	444	53	85	369	-	-	-
Mount Clemens city, Macomb County	15 631	7 073	2 492	4 448	720	898	3 535	1 681	1 574	107
Mount Forest township, Bay County	1 405	523	352	461	30	39	359	-	-	-
Mount Haley township, Midland County	1 654	616	411	523	46	58	417	-	-	-
Mount Morris city, Genesee County	3 188	1 312	543	1 047	101	185	866	6	-	6
Mount Morris township, Genesee County	23 624	8 815	3 847	8 115	1 600	1 247	6 922	101	7	94
Mount Pleasant city, Isabella County	20 078	8 449	2 186	3 325	361	5 757	2 888	5 868	627	5 241
Mueller township, Schoolcraft County	245	102	77	48	11	7	42	-	-	-
Muir village, Ionia County	634	246	110	216	17	45	179	-	-	-
Mullett township, Cheboygan County	1 279	545	324	342	27	41	283	5	-	5
Mulliken village, Eaton County	551	195	125	181	18	32	144	6	-	6
Mundy township, Genesee County	12 135	4 876	3 024	3 522	315	398	2 723	56	-	56
Munising city, Alger County	2 420	1 115	499	636	59	111	519	119	75	44
Munising township, Alger County	2 265	828	580	704	65	88	615	860	837	23
Munro township, Cheboygan County	667	270	180	183	15	19	155	12	-	12
Muskegon city, Muskegon County	35 278	14 569	4 836	11 123	2 200	2 550	9 953	4 827	4 459	368
Muskegon township, Muskegon County	17 399	6 581	3 497	5 940	631	750	5 084	338	299	39
Muskegon Heights city, Muskegon County	11 996	4 507	1 126	4 541	1 099	723	4 135	53	-	53
Mussey township, St. Clair County	3 740	1 284	822	1 389	131	114	1 151	-	-	-
Nadeau township, Menominee County	1 158	480	255	361	22	40	286	2	2	-
Nahma township, Delta County	499	221	141	107	19	11	98	-	-	-
Napoleon CDP, Jackson County	1 254	473	238	405	55	83	363	-	-	-
Napoleon township, Jackson County	6 886	2 592	1 563	2 160	226	345	1 818	76	-	76
Nashville village, Barry County	1 684	647	327	571	48	91	480	-	-	-
Negaunee city, Marquette County	4 478	1 946	961	1 291	102	178	999	98	97	1
Negaunee township, Marquette County	2 707	1 031	698	849	59	70	667	-	-	-
Nelson township, Kent County	4 149	1 427	944	1 483	120	175	1 302	43	-	43
Nester township, Roscommon County	263	119	85	42	14	3	40	-	-	-
Newark township, Gratiot County	1 109	399	271	368	27	44	306	40	14	26
Newaygo city, Newaygo County	1 668	620	315	600	57	76	542	2	-	2
New Baltimore city, Macomb County	7 292	2 942	1 655	2 260	183	252	1 834	113	50	63
Newberg township, Cass County	1 703	648	387	503	91	74	431	-	-	-
Newberry village, Luce County	1 692	717	335	499	57	84	458	994	988	6
New Buffalo city, Berrien County	2 199	947	472	590	80	110	447	1	-	1
New Buffalo township, Berrien County	2 433	1 093	610	546	93	91	436	35	-	35
New Era village, Oceana County	456	162	116	165	9	4	138	5	-	5
Newfield township, Oceana County	2 483	949	569	796	69	100	682	-	-	-
New Haven township, Gratiot County	990	351	244	330	29	36	298	26	-	26
New Haven village, Macomb County	3 020	1 064	497	1 117	145	197	970	51	-	51
New Haven township, Shiawassee County	1 293	484	349	408	20	32	313	-	-	-
Newkirk township, Lake County	719	302	160	195	23	39	166	-	-	-
New Lothrop village, Shiawassee County	603	232	138	203	11	19	169	-	-	-
Newton township, Calhoun County	2 493	1 017	686	666	60	64	549	-	-	-
Newton township, Mackinac County	356	170	98	61	8	19	53	-	-	-
Niles city	11 970	5 096	2 000	3 577	583	714	3 162	234	173	61
Berrien County (part)	11 965	5 094	1 999	3 577	581	714	3 162	234	173	61
Cass County (part)	5	2	1	-	2	-	-	-	-	-
Niles township, Berrien County	13 230	5 252	2 913	3 876	532	657	3 189	95	67	28
Noble township, Branch County	518	170	120	190	26	12	149	-	-	-
Norman township, Manistee County	1 676	681	409	428	62	96	373	-	-	-
North Adams village, Hillsdale County	514	204	116	153	21	20	134	-	-	-
North Allis township, Presque Isle County	618	258	148	171	16	25	139	-	-	-
North Branch village, Lapeer County	1 023	403	175	346	50	49	291	4	-	4
North Branch township, Lapeer County	3 558	1 189	774	1 323	144	128	1 112	37	-	37
Northfield township, Washtenaw County	8 118	3 154	1 834	2 418	271	441	2 063	134	109	25
North Muskegon city, Muskegon County	3 883	1 610	936	1 185	59	93	986	148	54	94
North Plains township, Ionia County	1 335	471	284	449	58	73	367	31	-	31
Northport village, Leelanau County	593	272	142	134	19	26	113	55	55	-

Table 10. **Household Relationship and Group Quarters Population: 2000**—Con.

[For information on confidentiality protection, nonsampling error, and definitions, see text]

State County Place and County Subdivision	Household population							Group quarters population		
			Relationship to householder							
	Total	House-holder	Spouse	Child	Other relatives	Non-relatives	Under 18 years, child and other relatives	Total	Institution-alized population	Non-institution-alized population
PLACE AND COUNTY SUBDIVISION—Con.										
North Shade township, Gratiot County	706	237	176	262	12	19	220	-	-	-
North Star township, Gratiot County	976	369	248	283	34	42	236	20	-	20
Northview CDP, Kent County	14 683	5 673	3 202	4 960	335	513	4 090	47	-	47
Northville city	6 421	2 720	1 585	1 841	117	158	1 525	38	33	5
Oakland County (part)	3 352	1 303	862	1 077	62	48	873	-	-	-
Wayne County (part)	3 069	1 417	723	764	55	110	652	38	33	5
Northville township, Wayne County	19 411	8 119	4 911	5 435	407	539	4 364	1 625	1 451	174
Norton Shores city, Muskegon County	22 325	8 996	5 400	6 665	540	724	5 507	202	67	135
Norvell township, Jackson County	2 906	1 135	725	819	117	110	684	16	-	16
Norway city, Dickinson County	2 957	1 288	632	850	67	120	725	2	-	2
Norway township, Dickinson County	1 625	630	400	511	32	52	424	14	-	14
Norwich township, Missaukee County	646	258	156	181	28	23	160	-	-	-
Norwich township, Newaygo County	557	191	129	182	21	34	143	-	-	-
Norwood township, Charlevoix County	704	283	192	195	8	26	167	10	-	10
Nottawa township, Isabella County	2 275	846	529	762	40	98	640	3	-	3
Nottawa township, St. Joseph County	3 749	1 325	830	1 309	133	152	1 110	250	226	24
Novesta township, Tuscola County	1 601	568	363	544	59	67	430	5	-	5
Novi city, Oakland County	47 119	18 726	10 525	15 083	1 086	1 699	12 961	267	202	65
Novi township, Oakland County	193	66	58	68	1	-	58	-	-	-
Nunda township, Cheboygan County	920	370	202	265	36	47	221	5	5	-
Oakfield township, Kent County	5 043	1 814	1 237	1 619	148	225	1 385	15	-	15
Oakland charter township, Oakland County	13 051	4 341	3 480	4 762	286	182	3 976	20	-	20
Oakley village, Saginaw County	339	136	70	107	6	20	85	-	-	-
Oak Park city, Oakland County	29 770	11 104	4 886	10 370	2 165	1 245	8 259	23	-	23
Oceola township, Livingston County	8 331	2 756	2 103	3 078	180	214	2 651	31	-	31
Ocqueoc township, Presque Isle County	609	280	169	127	13	20	103	25	-	25
Odessa township, Ionia County	4 030	1 492	862	1 378	111	187	1 181	6	-	6
Ogden township, Lenawee County	1 063	381	272	351	30	29	277	-	-	-
Ogemaw township, Ogemaw County	1 118	444	290	316	25	43	266	-	-	-
Okemos CDP, Ingham County	22 421	9 194	4 813	6 277	426	1 711	5 434	384	380	4
Olive township, Clinton County	2 318	826	593	788	58	53	631	4	-	4
Olive township, Ottawa County	4 387	1 370	977	1 674	157	209	1 466	304	272	32
Oliver township, Huron County	1 594	644	362	497	38	53	422	32	-	32
Oliver township, Kalkaska County	263	113	73	66	1	10	47	-	-	-
Olivet city, Eaton County	1 221	474	190	417	41	99	372	537	-	537
Omer city, Arenac County	337	143	78	94	8	14	73	-	-	-
Onaway city, Presque Isle County	978	448	158	271	39	62	234	15	-	15
Oneida charter township, Eaton County	3 699	1 352	948	1 195	98	106	963	4	-	4
Onekama village, Manistee County	505	239	117	126	11	12	102	142	7	135
Onekama township, Manistee County	1 341	603	347	326	25	40	269	173	38	135
Onondaga township, Ingham County	2 886	993	679	981	108	125	848	72	41	31
Onota township, Alger County	310	146	93	52	5	14	43	-	-	-
Onsted village, Lenawee County	813	321	173	282	21	16	239	-	-	-
Ontonagon village, Ontonagon County	1 621	768	348	411	31	63	350	148	130	18
Ontonagon township, Ontonagon County	2 806	1 281	665	709	48	103	613	148	130	18
Ontwa township, Cass County	5 865	2 392	1 343	1 645	178	307	1 406	-	-	-
Orange township, Ionia County	1 040	375	253	359	29	24	284	-	-	-
Orange township, Kalkaska County	1 176	411	246	407	42	70	353	-	-	-
Orangeville township, Barry County	3 310	1 253	824	958	128	147	823	11	-	11
Orchard Lake Village city, Oakland County	2 209	750	598	761	53	47	592	6	-	6
Oregon township, Lapeer County	6 147	2 086	1 537	2 162	208	154	1 737	19	-	19
Orient township, Osceola County	799	318	195	230	21	35	181	4	-	4
Orion township, Oakland County	33 181	12 246	7 709	11 128	817	1 281	9 424	282	201	81
Orleans township, Ionia County	2 725	985	588	891	93	168	760	11	-	11
Oronoko charter township, Berrien County	8 636	3 295	1 890	2 546	412	493	2 053	1 207	45	1 162
Ortonville village, Oakland County	1 507	537	302	564	51	53	486	28	-	28
Osceola township, Houghton County	1 904	779	425	583	27	90	473	4	-	4
Osceola township, Osceola County	1 044	401	255	290	42	56	261	74	35	39
Oscoda CDP, Iosco County	984	460	211	246	12	55	211	8	-	8
Oscoda township, Iosco County	7 220	3 170	1 664	1 874	163	349	1 626	28	-	28
Oshtemo township, Kalamazoo County	16 541	7 551	3 114	4 004	425	1 447	3 483	462	366	96
Ossineke CDP, Alpena County	1 050	416	244	314	23	53	260	9	-	9
Ossineke township, Alpena County	1 753	675	448	539	48	43	443	8	-	8
Otisco township, Ionia County	2 242	779	520	790	65	88	672	1	-	1
Otisville village, Genesee County	882	343	178	279	30	52	226	-	-	-
Otsego city, Allegan County	3 900	1 553	770	1 234	119	224	1 064	33	-	33
Otsego township, Allegan County	4 834	1 771	1 149	1 556	158	200	1 302	20	-	20
Otsego Lake township, Otsego County	2 532	1 070	691	611	67	93	547	-	-	-
Otter Lake village	437	154	87	139	29	28	128	-	-	-
Genesee County (part)	61	17	12	20	9	3	20	-	-	-
Lapeer County (part)	376	137	75	119	20	25	108	-	-	-
Otto township, Oceana County	662	247	154	216	25	20	188	-	-	-
Overisel township, Allegan County	2 592	869	675	966	42	40	797	2	-	2
Ovid township, Branch County	2 432	1 026	645	594	68	99	489	-	-	-
Ovid village	1 514	575	294	505	54	86	430	-	-	-
Clinton County (part)	1 512	574	293	505	54	86	430	-	-	-
Shiawassee County (part)	2	1	1	-	-	-	-	-	-	-
Ovid township, Clinton County	3 397	1 225	749	1 163	122	138	975	93	93	-
Owendale village, Huron County	255	101	51	88	8	7	72	41	-	41
Owosso city, Shiawassee County	15 550	6 340	2 850	4 868	535	957	4 130	163	11	152
Owosso township, Shiawassee County	4 642	1 816	1 139	1 382	134	171	1 132	28	-	28
Oxford village, Oakland County	3 514	1 402	748	1 133	95	136	980	26	-	26
Oxford charter township, Oakland County	15 916	5 787	3 631	5 447	447	604	4 603	109	-	109
Palmer CDP, Marquette County	405	177	87	118	12	11	87	44	-	44

Table 10. **Household Relationship and Group Quarters Population: 2000**—Con.

[For information on confidentiality protection, nonsampling error, and definitions, see text]

State County Place and County Subdivision	Household population							Group quarters population		
			Relationship to householder							
	Total	House-holder	Spouse	Child	Other relatives	Non-relatives	Under 18 years, child and other relatives	Total	Institution-alized population	Non-institution-alized population
PLACE AND COUNTY SUBDIVISION—Con.										
Palmyra township, Lenawee County	2 139	793	516	659	86	85	546	227	4	223
Paradise township, Grand Traverse County	4 130	1 374	863	1 507	146	240	1 337	61	-	61
Parchment city, Kalamazoo County	1 925	822	373	600	58	72	518	11	-	11
Paris township, Huron County	557	204	122	207	11	13	182	-	-	-
Park township, Ottawa County	17 569	6 113	4 475	6 119	412	450	5 389	10	-	10
Park township, St. Joseph County	2 620	996	656	759	84	125	637	79	79	-
Parma village, Jackson County	887	310	182	334	24	37	299	20	-	20
Parma township, Jackson County	2 660	943	608	893	110	106	734	36	-	36
Pavilion township, Kalamazoo County	5 809	2 114	1 340	1 864	213	278	1 624	20	-	20
Paw Paw village, Van Buren County	3 222	1 417	584	906	105	210	759	141	117	24
Paw Paw township, Van Buren County	6 898	2 771	1 457	2 069	242	359	1 746	193	159	34
Paw Paw Lake CDP, Berrien County	3 880	1 655	898	1 031	137	159	844	64	-	64
Peacock township, Lake County	445	220	129	59	14	23	47	-	-	-
Peaine township, Charlevoix County	244	120	60	44	10	10	37	-	-	-
Pearl Beach CDP, St. Clair County	3 224	1 395	877	750	93	109	547	-	-	-
Peck village, Sanilac County	589	239	124	176	30	20	158	10	5	5
Pellston village, Emmet County	771	260	156	266	43	46	248	-	-	-
Peninsula township, Grand Traverse County	5 229	2 131	1 501	1 399	95	103	1 194	36	5	31
Penn township, Cass County	1 897	747	450	546	76	78	458	5	-	5
Pennfield charter township, Calhoun County	8 883	3 532	2 010	2 666	296	379	2 181	30	-	30
Pentland township, Luce County	1 770	693	432	527	47	71	453	18	-	18
Pentwater village, Oceana County	952	463	252	188	15	34	145	6	-	6
Pentwater township, Oceana County	1 507	712	416	305	29	45	243	6	-	6
Pere Marquette charter township, Mason County	2 228	858	571	681	53	65	565	-	-	-
Perrinton village, Gratiot County	439	166	87	146	18	22	116	-	-	-
Perry city, Shiawassee County	2 045	748	421	736	58	82	617	20	-	20
Perry township, Shiawassee County	4 434	1 568	970	1 533	137	226	1 305	4	-	4
Petersburg city, Monroe County	1 157	423	247	395	44	48	343	-	-	-
Petoskey city, Emmet County	5 772	2 700	1 075	1 544	112	341	1 345	308	177	131
Pewamo village, Ionia County	560	197	125	212	15	11	175	-	-	-
Pickford township, Chippewa County	1 584	607	430	464	42	41	383	-	-	-
Pierson village, Montcalm County	185	62	37	63	12	11	58	-	-	-
Pierson township, Montcalm County	2 866	1 015	691	972	75	113	842	-	-	-
Pigeon village, Huron County	1 154	496	284	305	25	44	261	53	20	33
Pinckney village, Livingston County	2 119	731	458	791	57	82	688	22	-	22
Pinconning city, Bay County	1 374	609	239	409	38	79	335	12	-	12
Pinconning township, Bay County	2 608	983	641	840	64	80	633	-	-	-
Pine township, Montcalm County	1 654	610	412	505	37	90	427	-	-	-
Pine Grove township, Van Buren County	2 773	1 018	650	861	107	137	707	-	-	-
Pine River township, Gratiot County	2 381	912	603	733	43	90	599	70	54	16
Pinora township, Lake County	643	253	149	179	21	41	143	-	-	-
Pioneer township, Missaukee County	458	184	121	122	7	24	100	2	-	2
Pipestone township, Berrien County	2 289	842	541	702	115	89	588	185	37	148
Pittsfield charter township, Washtenaw County	28 547	11 817	5 728	7 950	1 006	2 046	7 100	1 620	1 514	106
Pittsford township, Hillsdale County	1 579	574	402	506	41	56	401	21	16	5
Plainfield township, Iosco County	4 278	1 897	1 092	965	146	178	873	14	-	14
Plainfield township, Kent County	30 134	11 038	6 874	10 602	638	982	8 933	61	-	61
Plainwell city, Allegan County	3 742	1 506	764	1 170	109	193	1 016	191	95	96
Platte township, Benzie County	342	151	92	82	7	10	68	-	-	-
Pleasanton township, Manistee County	809	344	206	194	29	36	178	8	8	-
Pleasant Plains township, Lake County	1 511	657	273	394	88	99	371	24	18	6
Pleasant Ridge city, Oakland County	2 589	1 110	616	688	32	143	565	5	-	5
Pleasantview township, Emmet County	809	313	195	243	20	38	221	134	134	-
Plymouth city, Wayne County	8 820	4 322	1 835	2 096	180	387	1 671	202	171	31
Plymouth township, Wayne County	26 833	10 757	6 791	7 976	644	665	6 250	965	933	32
Plymouth Township CDP, Wayne County	26 833	10 757	6 791	7 976	644	665	6 250	965	933	32
Pointe Aux Barques township, Huron County	10	5	1	3	-	1	3	-	-	-
Pokagon township, Cass County	2 118	818	516	623	76	85	495	81	2	79
Polkton township, Ottawa County	2 276	759	571	822	50	74	657	59	-	59
Pontiac city, Oakland County	64 896	24 234	7 624	21 813	5 987	5 238	19 440	1 441	647	794
Portage township, Houghton County	3 134	1 257	671	899	67	240	735	22	-	22
Portage city, Kalamazoo County	44 482	18 138	9 863	13 586	955	1 940	11 664	415	120	295
Portage township, Mackinac County	1 000	462	279	204	21	34	169	55	10	45
Port Austin village, Huron County	717	370	166	146	13	22	112	20	-	20
Port Austin township, Huron County	1 571	760	400	332	38	41	261	20	-	20
Porter township, Cass County	3 794	1 523	959	1 041	108	163	860	-	-	-
Porter township, Midland County	1 266	460	319	413	21	53	348	4	-	4
Porter township, Van Buren County	2 404	935	598	722	64	85	583	2	-	2
Port Hope village, Huron County	306	132	81	77	1	15	58	4	-	4
Port Huron city, St. Clair County	31 499	12 961	5 164	9 859	1 377	2 138	8 388	839	441	398
Port Huron township, St. Clair County	8 540	3 310	1 926	2 585	295	424	2 146	75	6	69
Portland city, Ionia County	3 788	1 507	824	1 275	60	122	1 071	1	-	1
Portland township, Ionia County	2 460	828	603	896	53	80	743	-	-	-
Port Sanilac village, Sanilac County	647	319	142	149	20	17	130	11	-	11
Port Sheldon township, Ottawa County	4 481	1 574	1 129	1 509	106	163	1 305	22	-	22
Portsmouth township, Bay County	3 606	1 408	885	1 143	72	98	829	13	-	13
Posen village, Presque Isle County	282	126	55	76	11	14	68	10	-	10
Posen township, Presque Isle County	948	387	224	285	26	26	230	11	-	11
Potterville city, Eaton County	2 168	802	404	782	66	114	710	-	-	-
Powell township, Marquette County	724	333	195	156	15	25	122	-	-	-
Powers village, Menominee County	258	124	50	48	11	25	41	172	172	-
Prairie Ronde township, Kalamazoo County	2 084	707	555	744	33	45	661	2	-	2
Prairieville township, Barry County	3 162	1 223	802	874	108	155	758	13	-	13
Prescott village, Ogemaw County	286	111	61	84	19	11	82	-	-	-
Presque Isle township, Presque Isle County	1 691	748	529	364	20	30	292	-	-	-
Prudenville CDP, Roscommon County	1 733	818	452	355	51	57	296	4	-	4
Pulaski township, Jackson County	1 923	700	458	630	49	86	518	8	-	8
Pulawski township, Presque Isle County	372	144	100	105	15	8	89	-	-	-

Table 10. **Household Relationship and Group Quarters Population: 2000**—Con.

[For information on confidentiality protection, nonsampling error, and definitions, see text]

State County Place and County Subdivision	Household population							Group quarters population		
			Relationship to householder							
	Total	House-holder	Spouse	Child	Other relatives	Non-relatives	Under 18 years, child and other relatives	Total	Institution-alized population	Non-institution-alized population
PLACE AND COUNTY SUBDIVISION—Con.										
Putnam township, Livingston County	7 462	2 626	1 788	2 533	223	292	2 046	38	2	36
Quincy village, Branch County	1 668	640	288	584	44	112	513	33	-	33
Quincy township, Branch County	4 378	1 617	904	1 490	128	239	1 262	33	-	33
Quincy township, Houghton County	241	105	54	62	5	15	52	10	-	10
Quinnesec CDP, Dickinson County	1 180	436	308	373	23	40	310	7	-	7
Raber township, Chippewa County	670	310	177	137	26	20	107	-	-	-
Raisin township, Lenawee County	6 466	2 265	1 619	2 221	166	195	1 836	41	-	41
Raisinville township, Monroe County	4 875	1 691	1 253	1 659	165	107	1 277	21	-	21
Ransom township, Hillsdale County	963	324	222	337	43	37	298	19	-	19
Rapid River township, Kalkaska County	990	368	217	333	28	44	283	15	-	15
Ravenna village, Muskegon County	1 205	437	285	424	26	33	357	1	-	1
Ravenna township, Muskegon County	2 855	1 004	668	1 010	80	93	839	1	-	1
Ray township, Macomb County	3 709	1 305	953	1 251	99	101	952	31	-	31
Reading city, Hillsdale County	1 134	407	209	420	32	66	375	-	-	-
Reading township, Hillsdale County	1 758	711	463	479	48	57	414	23	-	23
Readmond township, Emmet County	493	198	133	126	17	19	112	-	-	-
Redding township, Clare County	526	219	117	140	17	33	123	-	-	-
Redford CDP, Wayne County	51 280	20 182	10 172	16 223	2 355	2 348	12 797	342	237	105
Redford township, Wayne County	51 280	20 182	10 172	16 223	2 355	2 348	12 797	342	237	105
Reed City city, Osceola County	2 302	999	402	707	66	128	597	128	116	12
Reeder township, Missaukee County	1 112	394	280	361	27	50	320	-	-	-
Reese village, Tuscola County	1 375	591	323	390	26	45	303	-	-	-
Reno township, Iosco County	656	248	156	187	18	47	156	-	-	-
Republic CDP, Marquette County	614	276	145	154	15	24	125	-	-	-
Republic township, Marquette County	1 100	493	287	250	28	42	202	6	-	6
Resort township, Emmet County	2 479	894	625	811	74	75	664	-	-	-
Reynolds township, Montcalm County	4 273	1 534	901	1 407	169	262	1 269	6	-	6
Rich township, Lapeer County	1 404	489	343	459	60	53	393	8	-	8
Richfield township, Genesee County	8 148	2 967	1 940	2 654	278	309	2 109	22	-	22
Richfield township, Roscommon County	4 139	1 896	1 004	893	149	197	767	-	-	-
Richland village, Kalamazoo County	593	258	141	161	10	23	140	-	-	-
Richland township, Kalamazoo County	6 488	2 394	1 603	2 138	138	215	1 851	3	-	3
Richland township, Missaukee County	1 445	486	358	534	26	41	463	-	-	-
Richland township, Montcalm County	2 850	1 052	637	925	89	147	800	18	-	18
Richland township, Ogemaw County	956	379	225	269	47	36	234	-	-	-
Richland township, Saginaw County	4 261	1 567	1 000	1 461	109	124	1 169	20	7	13
Richmond city	4 850	1 977	1 050	1 442	155	226	1 155	47	20	27
Macomb County (part)	4 849	1 976	1 050	1 442	155	226	1 155	47	20	27
St. Clair County (part)	1	1	-	-	-	-	-	-	-	-
Richmond township, Macomb County	3 199	1 020	781	1 201	94	103	923	217	150	67
Richmond township, Marquette County	930	393	216	267	20	34	203	44	-	44
Richmond township, Osceola County	1 687	626	402	532	51	76	429	8	-	8
Ridgeway township, Lenawee County	1 580	576	372	551	36	45	444	-	-	-
Riga township, Lenawee County	1 416	514	353	481	43	25	379	23	-	23
Riley township, Clinton County	1 753	611	456	593	30	63	492	14	6	8
Riley township, St. Clair County	3 032	1 020	766	1 074	96	76	876	14	-	14
River Rouge city, Wayne County	9 905	3 640	1 142	3 617	883	623	3 016	12	6	6
Riverside township, Missaukee County	946	320	231	337	28	30	279	104	81	23
Riverton township, Mason County	1 330	442	307	487	40	54	404	5	-	5
Riverview city, Wayne County	12 749	5 352	2 841	3 763	362	431	2 799	523	492	31
Rives township, Jackson County	4 702	1 677	1 091	1 544	177	213	1 316	23	-	23
Robin Glen-Indiantown CDP, Saginaw County	1 158	463	194	386	44	71	342	-	-	-
Robinson township, Ottawa County	5 432	1 805	1 353	1 942	150	182	1 664	156	-	156
Rochester city, Oakland County	10 371	4 667	2 234	2 825	218	427	2 400	96	-	96
Rochester Hills city, Oakland County	68 042	26 315	16 534	21 814	1 617	1 762	17 747	783	280	503
Rockford city, Kent County	4 620	1 741	942	1 759	68	110	1 553	6	-	6
Rockland township, Ontonagon County	317	134	68	84	16	15	66	7	-	7
Rock River township, Alger County	1 206	505	304	330	26	41	269	7	-	7
Rockwood city, Wayne County	3 422	1 318	736	1 091	124	153	837	20	-	20
Rogers township, Presque Isle County	946	391	279	231	16	29	180	3	-	3
Rogers City city, Presque Isle County	3 210	1 480	754	823	53	100	659	112	105	7
Rolland township, Isabella County	1 210	465	284	378	33	50	311	-	-	-
Rollin township, Lenawee County	3 170	1 296	750	893	98	133	763	6	-	6
Rome township, Lenawee County	1 772	617	442	610	55	48	476	-	-	-
Romeo village, Macomb County	3 660	1 528	737	1 183	108	104	964	61	61	-
Romulus city, Wayne County	22 774	8 439	3 922	7 705	1 393	1 315	6 526	205	90	115
Ronald township, Ionia County	1 887	651	429	636	53	118	534	16	-	16
Roosevelt Park city, Muskegon County	3 833	1 773	842	1 043	70	105	859	57	57	-
Roscommon village, Roscommon County	957	436	158	287	29	47	248	176	172	4
Roscommon township, Roscommon County	4 123	1 716	947	1 098	151	211	971	126	98	28
Rose township, Oakland County	6 171	2 144	1 574	2 016	219	218	1 623	39	-	39
Rose township, Ogemaw County	1 399	558	345	408	39	49	334	10	-	10
Rosebush village, Isabella County	374	145	66	117	11	35	109	5	-	5
Rose City city, Ogemaw County	604	241	98	223	16	26	182	117	117	-
Rose Lake township, Osceola County	1 231	490	314	328	40	59	279	-	-	-
Roseville city, Macomb County	47 945	19 976	9 267	14 308	2 136	2 258	10 903	184	153	31
Ross township, Kalamazoo County	5 023	2 031	1 269	1 419	109	195	1 218	24	-	24
Rothbury village, Oceana County	410	157	81	131	10	31	113	6	-	6
Roxand township, Eaton County	1 892	658	450	630	66	88	507	11	-	11
Royal Oak city, Oakland County	59 556	28 880	11 512	13 806	1 599	3 759	10 495	506	223	283
Royal Oak charter township, Oakland County	5 394	2 511	529	1 585	501	268	1 322	52	19	33
Royalton township, Berrien County	3 716	1 299	984	1 285	71	77	1 084	172	44	128
Rubicon township, Huron County	774	317	199	219	8	31	172	4	-	4
Rudyard township, Chippewa County	1 309	491	298	443	29	48	394	6	-	6
Rush township, Shiawassee County	1 409	505	355	461	45	43	360	-	-	-
Rust township, Montmorency County	549	218	144	140	20	27	113	-	-	-
Rutland charter township, Barry County	3 646	1 341	903	1 134	116	152	960	-	-	-

Table 10. **Household Relationship and Group Quarters Population: 2000**—Con.

[For information on confidentiality protection, nonsampling error, and definitions, see text]

State County Place and County Subdivision	Household population							Group quarters population		
			Relationship to householder							
	Total	House-holder	Spouse	Child	Other relatives	Non-relatives	Under 18 years, child and other relatives	Total	Institution-alized population	Non-institution-alized population
PLACE AND COUNTY SUBDIVISION—Con.										
Sage township, Gladwin County	2 560	986	669	750	78	77	637	57	53	4
Saginaw city, Saginaw County	60 361	23 182	7 617	21 664	4 372	3 526	19 075	1 438	746	692
Saginaw charter township, Saginaw County	38 789	17 096	8 764	10 426	874	1 629	8 209	868	429	439
Saginaw Township North CDP, Saginaw County	24 178	10 704	5 322	6 448	536	1 168	5 049	816	429	387
Saginaw Township South CDP, Saginaw County	13 769	6 079	3 202	3 719	324	445	2 980	32	-	32
Sagola township, Dickinson County	1 169	475	274	355	30	35	307	-	-	-
St. Charles village, Saginaw County	2 209	865	460	717	71	96	583	6	-	6
St. Charles township, Saginaw County	3 387	1 301	770	1 102	97	117	898	6	-	6
St. Clair city, St. Clair County	5 785	2 322	1 317	1 864	134	148	1 552	17	-	17
St. Clair township, St. Clair County	6 414	2 266	1 634	2 171	170	173	1 745	9	-	9
St. Clair Shores city, Macomb County	62 612	27 434	13 581	17 304	2 236	2 057	12 533	484	372	112
St. Helen CDP, Roscommon County	2 993	1 380	680	667	114	152	583	-	-	-
St. Ignace city, Mackinac County	2 547	1 085	507	747	69	139	604	131	128	3
St. Ignace township, Mackinac County	1 019	413	229	312	21	44	264	5	-	5
St. James township, Charlevoix County	307	138	76	83	1	9	74	-	-	-
St. Johns city, Clinton County	7 286	2 994	1 556	2 310	151	275	1 935	199	183	16
St. Joseph city, Berrien County	8 203	4 117	1 549	1 900	202	435	1 600	586	486	100
St. Joseph charter township, Berrien County	10 038	4 094	2 559	2 817	302	266	2 372	4	-	4
St. Louis city, Gratiot County	3 510	1 468	699	1 035	115	193	892	984	967	17
Salem township, Allegan County	3 482	1 151	834	1 307	89	101	1 086	4	-	4
Salem township, Washtenaw County	5 552	1 928	1 400	1 870	171	183	1 483	10	-	10
Saline city, Washtenaw County	7 848	3 148	1 705	2 578	181	236	2 270	186	186	-
Saline township, Washtenaw County	1 296	460	335	423	35	43	325	6	-	6
Sanborn township, Alpena County	2 131	838	514	656	42	81	527	21	-	21
Sand Beach township, Huron County	1 469	562	367	474	40	26	403	1	-	1
Sand Lake village, Kent County	485	184	87	164	16	34	154	7	-	7
Sands township, Marquette County	2 127	768	529	697	61	72	585	-	-	-
Sandstone township, Jackson County	3 704	1 321	888	1 243	127	125	1 076	97	95	2
Sandusky city, Sanilac County	2 504	1 081	471	744	65	143	606	241	194	47
Sanford village, Midland County	943	382	228	278	19	36	231	-	-	-
Sanilac township, Sanilac County	2 594	1 144	645	650	79	76	561	15	4	11
Saranac village, Ionia County	1 321	568	262	415	30	46	352	5	-	5
Sauble township, Lake County	323	160	92	52	12	7	49	-	-	-
Saugatuck city, Allegan County	1 058	549	206	199	24	80	177	7	-	7
Saugatuck township, Allegan County	3 474	1 581	760	842	100	191	727	116	82	34
Sault Ste. Marie city, Chippewa County	13 108	5 742	2 289	3 693	363	1 021	3 103	3 434	2 490	944
Schoolcraft township, Houghton County	1 863	798	436	564	23	42	454	-	-	-
Schoolcraft village, Kalamazoo County	1 583	615	344	539	36	49	466	4	-	4
Schoolcraft township, Kalamazoo County	7 238	2 781	1 661	2 343	162	291	1 941	22	-	22
Scio township, Washtenaw County	15 742	6 070	3 688	4 930	356	698	4 233	17	-	17
Sciota township, Shiawassee County	1 787	625	449	580	54	79	469	14	-	14
Scipio township, Hillsdale County	1 816	619	401	617	84	95	538	6	-	6
Scottville city, Mason County	1 261	525	229	415	38	54	335	5	-	5
Sebewa township, Ionia County	1 202	406	297	447	21	31	356	-	-	-
Sebewaing village, Huron County	1 973	868	442	545	60	58	446	1	-	1
Sebewaing township, Huron County	2 943	1 252	701	835	81	74	681	1	-	1
Secord township, Gladwin County	1 132	551	339	168	33	41	139	8	-	8
Selma township, Wexford County	1 894	757	455	541	49	92	468	21	5	16
Seneca township, Lenawee County	1 303	469	305	421	58	50	347	-	-	-
Seney township, Schoolcraft County	149	56	35	36	15	7	37	31	2	29
Seville township, Gratiot County	2 340	866	544	765	46	119	650	35	-	35
Sharon township, Washtenaw County	1 636	593	461	495	48	39	402	42	-	42
Shelby CDP, Macomb County	64 890	24 486	15 331	20 807	2 081	2 185	16 044	269	210	59
Shelby charter township, Macomb County	64 890	24 486	15 331	20 807	2 081	2 185	16 044	269	210	59
Shelby village, Oceana County	1 909	698	384	633	125	69	587	5	5	-
Shelby township, Oceana County	3 914	1 388	865	1 321	205	135	1 168	37	5	32
Shepherd village, Isabella County	1 532	619	309	519	38	47	421	4	-	4
Sheridan township, Calhoun County	1 928	770	439	499	89	131	421	188	178	10
Sheridan township, Clare County	1 580	482	318	675	46	59	572	8	8	-
Sheridan township, Huron County	726	257	168	258	20	23	206	10	-	10
Sheridan township, Mason County	953	409	236	230	37	41	178	16	-	16
Sheridan township, Mecosta County	1 357	519	314	414	34	76	364	-	-	-
Sheridan village, Montcalm County	705	304	153	199	23	26	169	-	-	-
Sheridan charter township, Newaygo County	2 390	842	590	817	62	79	709	33	33	-
Sherman township, Gladwin County	1 024	429	269	248	17	61	211	5	-	5
Sherman township, Huron County	1 164	444	308	384	16	12	325	1	-	1
Sherman township, Iosco County	493	200	116	126	29	22	104	-	-	-
Sherman township, Isabella County	2 602	1 025	623	708	120	126	647	14	-	14
Sherman township, Keweenaw County	60	34	11	14	-	1	9	-	-	-
Sherman township, Mason County	1 090	414	262	315	39	60	274	-	-	-
Sherman township, Newaygo County	2 031	749	467	673	55	87	565	128	116	12
Sherman township, Osceola County	1 070	380	240	357	40	53	321	11	-	11
Sherman township, St. Joseph County	3 162	1 175	785	980	96	126	779	86	-	86
Sherwood village, Branch County	324	114	66	113	11	20	94	-	-	-
Sherwood township, Branch County	2 284	885	501	658	116	124	566	-	-	-
Shiawassee township, Shiawassee County	2 907	1 008	691	986	116	106	795	-	-	-
Shields CDP, Saginaw County	6 409	2 508	1 591	1 972	152	186	1 524	181	166	15
Shoreham village, Berrien County	860	423	205	190	12	30	156	-	-	-
Shorewood-Tower Hills-Harbert CDP, Berrien County	1 619	725	412	390	34	58	334	-	-	-
Sidney township, Montcalm County	2 563	966	611	795	73	118	663	-	-	-
Sigel township, Huron County	575	184	137	230	16	8	195	1	-	1
Silver Creek township, Cass County	3 321	1 299	829	952	145	96	792	170	8	162
Sims township, Arenac County	1 091	503	313	221	18	36	176	-	-	-
Skandia township, Marquette County	904	351	221	260	30	42	218	3	-	3
Skidway Lake CDP, Ogemaw County	3 147	1 326	650	817	159	195	691	-	-	-
Slagle township, Wexford County	569	225	141	144	26	33	130	-	-	-
Sodus township, Berrien County	2 025	884	460	522	79	80	434	114	6	108

Table 10. **Household Relationship and Group Quarters Population: 2000**—Con.

[For information on confidentiality protection, nonsampling error, and definitions, see text]

State County Place and County Subdivision	Household population							Group quarters population		
			Relationship to householder							
	Total	House-holder	Spouse	Child	Other relatives	Non-relatives	Under 18 years, child and other relatives	Total	Institution-alized population	Non-institution-alized population
PLACE AND COUNTY SUBDIVISION—Con.										
Solon township, Kent County	4 662	1 682	1 100	1 569	139	172	1 322	-	-	-
Solon township, Leelanau County	1 542	595	397	479	27	44	403	-	-	-
Somerset township, Hillsdale County	4 274	1 687	1 162	1 179	131	115	967	3	-	3
Soo township, Chippewa County	2 652	1 075	686	754	48	89	601	-	-	-
South Arm township, Charlevoix County	1 744	670	462	512	40	60	453	100	88	12
South Branch township, Crawford County	1 842	735	481	510	56	60	434	-	-	-
South Branch township, Wexford County	330	148	81	71	15	15	68	-	-	-
Southfield city, Oakland County	77 073	33 987	13 671	21 265	4 758	3 392	16 562	1 223	673	550
Southfield township, Oakland County	14 287	5 612	3 781	4 320	268	306	3 546	143	96	47
Southgate city, Wayne County	29 938	12 836	6 317	8 462	1 148	1 175	6 384	198	171	27
South Gull Lake CDP, Kalamazoo County	1 526	643	397	406	32	48	350	-	-	-
South Haven city	4 811	2 095	993	1 335	200	188	1 159	210	208	2
Allegan County (part)	8	4	4	-	-	-	-	-	-	-
Van Buren County (part)	4 803	2 091	989	1 335	200	188	1 159	210	208	2
South Haven charter township, Van Buren County	3 990	1 645	803	1 177	175	190	1 055	56	15	41
South Lyon city, Oakland County	9 962	4 246	2 260	2 911	182	363	2 466	74	-	74
South Monroe CDP, Monroe County	6 255	2 605	1 293	1 896	224	237	1 587	115	115	-
South Range village, Houghton County	726	347	141	188	13	37	143	1	-	1
South Rockwood village, Monroe County	1 284	450	301	436	45	52	336	-	-	-
Spalding township, Menominee County	1 563	625	355	467	38	78	381	198	172	26
Sparta village, Kent County	4 110	1 618	805	1 388	115	184	1 207	49	-	49
Sparta township, Kent County	8 849	3 301	1 873	3 026	270	379	2 573	89	4	85
Spaulding township, Saginaw County	2 375	900	527	715	126	107	577	24	-	24
Speaker township, Sanilac County	1 408	501	333	482	52	40	405	-	-	-
Spencer township, Kent County	3 618	1 357	860	1 101	120	180	969	63	48	15
Spring Arbor CDP, Jackson County	1 443	643	313	404	30	53	341	745	126	619
Spring Arbor township, Jackson County	6 776	2 570	1 586	2 207	173	240	1 862	801	126	675
Springdale township, Manistee County	730	324	168	176	26	36	154	-	-	-
Springfield city, Calhoun County	4 779	2 161	766	1 249	241	362	1 099	410	81	329
Springfield township, Kalkaska County	1 267	458	286	393	40	90	338	3	-	3
Springfield township, Oakland County	13 247	4 619	3 162	4 550	395	521	3 791	91	-	91
Spring Lake village, Ottawa County	2 376	1 098	555	632	38	53	520	138	130	8
Spring Lake township, Ottawa County	12 891	5 237	3 084	3 883	238	449	3 299	249	236	13
Springport village, Jackson County	704	266	131	228	33	46	191	-	-	-
Springport township, Jackson County	2 182	770	461	722	100	129	606	-	-	-
Springvale township, Emmet County	1 721	613	418	553	72	65	477	6	-	6
Springville township, Wexford County	1 673	635	349	517	83	89	469	-	-	-
Spurr township, Baraga County	227	105	69	42	4	7	39	-	-	-
Stambaugh city, Iron County	1 243	587	244	336	28	48	286	-	-	-
Stambaugh township, Iron County	1 211	523	344	279	28	37	224	37	-	37
Standish city, Arenac County	1 460	619	244	471	40	86	402	121	95	26
Standish township, Arenac County	2 026	802	461	605	70	88	487	-	-	-
Stannard township, Ontonagon County	811	364	191	200	28	28	170	22	-	22
Stanton township, Houghton County	1 268	475	268	454	23	48	380	-	-	-
Stanton city, Montcalm County	1 407	555	237	485	50	80	438	97	89	8
Stanwood village, Mecosta County	204	77	48	59	9	11	50	-	-	-
Star township, Antrim County	745	295	197	199	28	26	178	-	-	-
Stephenson city, Menominee County	805	383	166	195	24	37	163	70	59	11
Stephenson township, Menominee County	716	283	188	217	14	14	180	-	-	-
Sterling village, Arenac County	451	185	100	138	10	18	109	82	70	12
Sterling Heights city, Macomb County	123 273	46 319	27 959	40 377	5 504	3 114	29 717	1 198	672	526
Stevensville village, Berrien County	1 187	522	272	317	23	53	263	4	-	4
Stockbridge village, Ingham County	1 212	480	252	411	37	32	352	48	48	-
Stockbridge township, Ingham County	3 365	1 220	791	1 117	127	110	942	70	48	22
Stony Point CDP, Monroe County	1 775	616	389	649	60	61	533	-	-	-
Stronach township, Manistee County	804	347	196	212	22	27	170	-	-	-
Sturgis city, St. Joseph County	11 043	4 293	1 957	3 397	634	762	3 062	242	224	18
Sturgis township, St. Joseph County	2 358	841	504	794	99	120	706	45	1	44
Sugar Island township, Chippewa County	683	294	184	172	16	17	137	-	-	-
Sullivan township, Muskegon County	2 472	887	612	800	87	86	639	5	-	5
Summerfield township, Clare County	453	217	114	78	15	29	63	-	-	-
Summerfield township, Monroe County	3 190	1 098	812	1 072	101	107	842	43	-	43
Summit township, Jackson County	21 357	8 690	5 029	6 264	660	714	5 282	177	143	34
Summit township, Mason County	1 019	398	281	285	24	31	229	2	-	2
Sumner township, Gratiot County	1 897	698	446	578	71	104	501	14	-	14
Sumpter township, Wayne County	11 822	4 110	2 307	4 037	686	682	3 399	34	-	34
Sunfield village, Eaton County	591	222	109	211	17	32	173	-	-	-
Sunfield township, Eaton County	2 160	777	521	725	64	73	580	17	-	17
Superior township, Chippewa County	1 329	515	306	409	37	62	350	-	-	-
Superior township, Washtenaw County	10 592	3 961	2 101	3 543	481	506	3 033	148	105	43
Surrey township, Clare County	3 444	1 444	783	923	124	170	769	111	70	41
Suttons Bay village, Leelanau County	589	271	152	129	11	26	113	-	-	-
Suttons Bay township, Leelanau County	2 969	1 114	661	944	121	129	831	13	9	4
Swan Creek township, Saginaw County	2 529	957	666	790	65	51	607	7	-	7
Swartz Creek city, Genesee County	5 076	2 233	1 085	1 433	142	183	1 111	26	-	26
Sweetwater township, Lake County	238	116	61	44	7	10	35	-	-	-
Sylvan township, Osceola County	1 003	393	227	324	14	45	264	30	-	30
Sylvan township, Washtenaw County	6 124	2 500	1 417	1 875	156	176	1 538	301	289	12
Sylvan Lake city, Oakland County	1 730	826	383	389	46	86	309	5	-	5
Tallmadge township, Ottawa County	6 785	2 283	1 689	2 515	123	175	2 008	96	68	28
Tawas township, Iosco County	1 622	635	418	464	43	62	400	62	62	-
Tawas City city, Iosco County	1 738	760	374	489	42	73	413	267	257	10
Taylor city, Wayne County	65 173	24 776	12 064	21 530	3 519	3 284	17 529	695	580	115
Taymouth township, Saginaw County	4 596	1 583	1 073	1 616	157	167	1 282	28	-	28
Tecumseh city, Lenawee County	8 485	3 499	1 847	2 616	184	339	2 222	89	81	8
Tecumseh township, Lenawee County	1 881	672	535	581	53	40	483	-	-	-

Table 10. **Household Relationship and Group Quarters Population: 2000**—Con.

[For information on confidentiality protection, nonsampling error, and definitions, see text]

State County Place and County Subdivision	Household population							Group quarters population		
			Relationship to householder							
	Total	House-holder	Spouse	Child	Other relatives	Non-relatives	Under 18 years, child and other relatives	Total	Institution-alized population	Non-institution-alized population
PLACE AND COUNTY SUBDIVISION—Con.										
Tekonsha village, Calhoun County	712	290	155	207	20	40	168	-	-	-
Tekonsha township, Calhoun County	1 734	681	397	496	60	100	415	-	-	-
Temperance CDP, Monroe County	7 664	2 857	1 865	2 574	165	203	2 092	93	-	93
Texas township, Kalamazoo County	10 914	3 879	2 830	3 686	181	338	3 168	5	-	5
Thetford township, Genesee County	8 234	2 975	1 828	2 699	344	388	2 162	43	-	43
Thomas township, Saginaw County	11 693	4 545	3 006	3 578	277	287	2 787	184	166	18
Thompson township, Schoolcraft County	671	278	200	156	12	25	128	-	-	-
Thompsonville village, Benzie County	457	180	85	154	15	23	128	-	-	-
Thornapple township, Barry County	6 676	2 292	1 561	2 478	163	182	2 087	9	-	9
Three Oaks village, Berrien County	1 829	741	354	581	64	89	493	-	-	-
Three Oaks township, Berrien County	2 949	1 181	633	908	104	123	742	-	-	-
Three Rivers city, St. Joseph County	7 120	2 910	1 130	2 216	314	550	2 006	208	155	53
Tilden township, Marquette County	1 003	396	253	295	14	45	224	-	-	-
Tittabawassee township, Saginaw County	6 418	2 383	1 578	2 145	128	184	1 825	1 288	1 273	15
Tobacco township, Gladwin County	2 546	1 029	687	695	56	79	577	6	6	-
Tompkins township, Jackson County	2 751	985	660	895	107	104	780	7	-	7
Torch Lake township, Antrim County	1 154	498	353	253	20	30	200	5	-	5
Torch Lake township, Houghton County	1 777	740	443	494	38	62	407	83	64	19
Traverse City city	13 884	6 443	2 559	3 477	316	1 089	2 854	648	168	480
Grand Traverse County (part)	13 735	6 383	2 543	3 417	313	1 079	2 801	648	168	480
Leelanau County (part)	149	60	16	60	3	10	53	-	-	-
Trenton city, Wayne County	19 397	8 137	4 524	5 781	512	443	4 518	187	178	9
Trout Lake township, Chippewa County	461	212	126	99	12	12	81	4	-	4
Trowbridge township, Allegan County	2 505	941	592	751	97	124	635	14	-	14
Trowbridge Park CDP, Marquette County	1 995	758	453	612	48	124	458	17	-	17
Troy township, Newaygo County	243	97	53	73	7	13	64	-	-	-
Troy city, Oakland County	80 724	30 018	19 352	26 690	2 640	2 024	21 112	235	-	235
Turin township, Marquette County	131	59	39	25	5	3	22	-	-	-
Turner village, Arenac County	139	45	25	57	2	10	52	-	-	-
Turner township, Arenac County	642	243	146	209	16	28	166	-	-	-
Tuscarora township, Cheboygan County	3 087	1 357	792	773	63	102	658	4	-	4
Tuscola township, Tuscola County	2 148	793	552	706	45	52	577	4	-	4
Tustin village, Osceola County	237	88	42	81	13	13	67	-	-	-
Twining village, Arenac County	192	76	37	58	12	9	45	-	-	-
Twin Lake CDP, Muskegon County	1 613	593	424	501	30	65	415	-	-	-
Tyrone township, Kent County	4 296	1 449	969	1 564	148	166	1 336	8	8	-
Tyrone township, Livingston County	8 443	2 882	2 261	2 909	205	186	2 395	16	-	16
Ubly village, Huron County	859	374	183	251	24	27	221	14	-	14
Unadilla township, Livingston County	3 165	1 156	735	990	128	156	797	25	-	25
Union township, Branch County	3 111	1 184	665	1 005	90	167	848	10	-	10
Union township, Grand Traverse County	412	157	104	122	13	16	108	5	-	5
Union charter township, Isabella County	7 530	2 961	1 205	1 884	198	1 282	1 613	85	-	85
Union City village	1 795	685	353	609	61	87	526	9	-	9
Branch County (part)	1 761	671	345	599	60	86	519	9	-	9
Calhoun County (part)	34	14	8	10	1	1	7	-	-	-
Unionville village, Tuscola County	605	231	136	210	12	16	170	-	-	-
Utica city, Macomb County	4 465	1 952	854	1 306	160	193	945	112	45	67
Valley township, Allegan County	1 822	680	449	521	84	88	461	9	-	9
Van Buren township, Wayne County	23 477	9 867	4 489	6 591	934	1 596	5 490	82	-	82
Vandalia village, Cass County	429	127	63	171	40	28	153	-	-	-
Vanderbilt village, Otsego County	587	241	112	168	32	34	145	-	-	-
Vandercook Lake CDP, Jackson County	4 809	1 847	1 045	1 538	206	173	1 273	-	-	-
Vassar city, Tuscola County	2 524	991	507	828	113	85	671	299	287	12
Vassar township, Tuscola County	4 349	1 532	988	1 465	167	197	1 242	7	-	7
Venice township, Shiawassee County	2 585	979	627	793	101	85	646	3	-	3
Vergennes township, Kent County	3 574	1 142	876	1 355	89	112	1 187	37	-	37
Vermontville village, Eaton County	783	287	160	276	27	33	257	6	-	6
Vermontville township, Eaton County	2 094	749	478	724	67	76	621	6	-	6
Vernon township, Isabella County	1 307	488	318	414	42	45	335	35	-	35
Vernon village, Shiawassee County	847	308	193	276	36	34	221	-	-	-
Vernon township, Shiawassee County	4 980	1 881	1 181	1 557	161	200	1 273	-	-	-
Verona township, Huron County	1 331	483	321	441	49	37	371	18	-	18
Vevay township, Ingham County	3 610	1 264	904	1 197	111	134	970	4	-	4
Vicksburg village, Kalamazoo County	2 316	908	444	764	65	135	644	4	-	4
Victor township, Clinton County	3 269	1 139	835	1 116	95	84	939	6	-	6
Victory township, Mason County	1 351	497	316	419	61	58	364	93	83	10
Vienna township, Genesee County	12 847	4 926	2 911	3 998	449	563	3 174	261	144	117
Vienna township, Montmorency County	572	233	148	157	20	14	136	-	-	-
Village of Clarkston city, Oakland County	962	406	220	287	25	24	247	-	-	-
Village of Lake Isabella village, Isabella County	1 238	529	353	260	36	60	225	5	-	5
Volinia township, Cass County	1 170	426	277	400	31	36	344	4	4	-
Wakefield city, Gogebic County	1 900	883	442	456	44	75	322	185	109	76
Wakefield township, Gogebic County	364	161	93	88	8	14	64	-	-	-
Wakeshma township, Kalamazoo County	1 401	486	339	473	50	53	397	13	-	13
Waldron village, Hillsdale County	587	231	110	193	23	30	174	3	3	-
Wales township, St. Clair County	2 963	1 025	724	1 007	102	105	815	23	-	23
Walker township, Cheboygan County	273	101	61	89	13	9	75	19	-	19
Walker city, Kent County	21 539	8 805	4 405	6 609	483	1 237	5 541	303	184	119
Walkerville village, Oceana County	254	87	47	97	10	13	84	-	-	-
Walled Lake city, Oakland County	6 708	3 158	1 233	1 742	210	365	1 407	5	5	-
Walton township, Eaton County	1 990	699	497	665	49	80	564	21	4	17
Warner township, Antrim County	389	133	88	137	10	21	106	-	-	-
Warren city, Macomb County	136 945	55 551	27 603	40 653	7 031	6 107	31 035	1 302	1 002	300
Warren township, Midland County	2 103	769	531	674	61	68	570	4	-	4
Washington township, Gratiot County	909	335	234	284	29	27	204	-	-	-
Washington township, Macomb County	18 953	6 991	4 649	6 333	509	471	5 044	127	66	61

Table 10. **Household Relationship and Group Quarters Population: 2000**—Con.

[For information on confidentiality protection, nonsampling error, and definitions, see text]

State County Place and County Subdivision	Household population							Group quarters population		
			Relationship to householder							
	Total	House-holder	Spouse	Child	Other relatives	Non-relatives	Under 18 years, child and other relatives	Total	Institution-alized population	Non-institution-alized population
PLACE AND COUNTY SUBDIVISION—Con.										
Washington township, Sanilac County	1 636	610	381	526	64	55	450	-	-	-
Waterford CDP, Oakland County	71 231	29 387	15 174	20 314	2 520	3 836	16 576	1 919	1 622	297
Waterford township, Oakland County	71 231	29 387	15 174	20 314	2 520	3 836	16 576	1 919	1 622	297
Waterloo township, Jackson County	2 944	1 083	696	917	117	131	776	125	125	-
Watersmeet township, Gogebic County	1 272	552	306	313	48	53	271	200	18	182
Watertown township, Clinton County	4 128	1 469	1 088	1 376	101	94	1 117	34	11	23
Watertown township, Sanilac County	1 372	496	332	463	39	42	406	4	-	4
Watertown township, Tuscola County	2 231	796	541	741	70	83	601	-	-	-
Watervliet city, Berrien County	1 830	719	321	604	63	123	518	13	-	13
Watervliet township, Berrien County	3 319	1 348	726	974	114	157	811	73	25	48
Watson township, Allegan County	2 086	694	482	748	79	83	637	-	-	-
Waucedah township, Dickinson County	800	325	202	237	16	20	193	-	-	-
Waverly township, Cheboygan County	454	182	117	133	6	16	116	18	-	18
Waverly CDP, Eaton County	16 045	6 866	3 389	4 599	463	728	3 773	149	-	149
Waverly township, Van Buren County	2 465	912	588	757	83	125	656	2	-	2
Wawatam township, Emmet County	704	329	174	153	18	30	139	1	-	1
Wayland city, Allegan County	3 832	1 466	786	1 310	76	194	1 169	107	107	-
Wayland township, Allegan County	2 985	1 053	698	1 007	68	159	872	28	-	28
Wayne township, Cass County	2 739	1 007	631	846	118	137	707	122	-	122
Wayne city, Wayne County	18 648	7 373	3 332	5 991	978	974	4 912	403	322	81
Weare township, Oceana County	1 194	428	272	429	23	42	372	67	22	45
Webber township, Lake County	1 308	638	253	295	52	70	268	567	567	-
Webberville village, Ingham County	1 503	561	287	508	63	84	446	-	-	-
Webster township, Washtenaw County	5 198	1 774	1 377	1 804	105	138	1 570	-	-	-
Weesaw township, Berrien County	2 044	798	484	594	72	96	468	21	-	21
Weidman CDP, Isabella County	876	344	209	259	27	37	224	3	-	3
Weldon township, Benzie County	530	217	117	143	20	33	112	-	-	-
Wellington township, Alpena County	289	111	74	87	12	5	73	7	-	7
Wells township, Delta County	5 026	1 847	1 291	1 661	79	148	1 341	18	-	18
Wells township, Marquette County	292	119	71	87	7	8	65	-	-	-
Wells township, Tuscola County	1 735	621	399	566	58	91	453	211	191	20
West Bloomfield township, Oakland County	64 081	23 414	16 280	21 037	2 107	1 243	17 007	779	600	179
West Bloomfield Township CDP, Oakland County	64 083	23 415	16 281	21 037	2 107	1 243	17 007	779	600	179
West Branch township, Dickinson County	67	29	15	15	2	6	10	-	-	-
West Branch township, Marquette County	1 648	596	343	577	33	99	532	-	-	-
West Branch township, Missaukee County	518	182	113	172	20	31	150	14	-	14
West Branch city, Ogemaw County	1 870	833	323	557	48	109	478	56	47	9
West Branch township, Ogemaw County	2 530	978	614	783	73	82	666	98	88	10
West Ishpeming CDP, Marquette County	2 679	1 043	685	821	59	71	637	113	108	5
Westland city, Wayne County	85 660	36 533	16 222	24 674	3 574	4 657	19 757	942	848	94
West Monroe CDP, Monroe County	3 893	1 505	731	1 273	179	205	1 068	-	-	-
Westphalia village, Clinton County	876	342	228	287	5	14	242	-	-	-
Westphalia township, Clinton County	2 257	778	573	843	27	36	691	-	-	-
West Traverse township, Emmet County	1 446	629	408	360	23	26	309	2	-	2
Westwood CDP, Kalamazoo County	9 116	4 340	1 636	1 860	228	1 052	1 558	6	-	6
Wexford township, Wexford County	798	298	180	244	25	51	230	-	-	-
Wheatfield township, Ingham County	1 641	570	425	556	41	49	460	-	-	-
Wheatland township, Hillsdale County	1 258	457	310	422	33	36	345	-	-	-
Wheatland township, Mecosta County	1 466	566	326	477	29	68	406	8	-	8
Wheatland township, Sanilac County	530	187	123	180	19	21	163	-	-	-
Wheeler township, Gratiot County	2 785	1 078	632	913	67	95	748	-	-	-
White Cloud city, Newaygo County	1 222	494	211	397	53	67	363	198	192	6
Whitefish township, Chippewa County	588	285	168	105	16	14	86	-	-	-
Whiteford township, Monroe County	4 381	1 582	1 098	1 440	163	98	1 137	39	-	39
Whitehall city, Muskegon County	2 737	1 165	541	866	52	113	700	147	111	36
Whitehall township, Muskegon County	1 606	617	389	498	40	62	405	42	25	17
White Lake township, Oakland County	27 936	10 092	6 562	9 389	865	1 028	7 695	283	204	79
White Oak township, Ingham County	1 177	417	285	384	37	54	297	-	-	-
White Pigeon village, St. Joseph County	1 623	602	308	544	65	104	460	4	-	4
White Pigeon township, St. Joseph County	3 836	1 505	870	1 120	142	199	945	11	-	11
White River township, Muskegon County	1 315	512	353	378	35	37	315	23	-	23
Whitewater township, Grand Traverse County	2 433	896	634	750	54	99	644	34	-	34
Whitmore Lake CDP	6 452	2 663	1 376	1 815	182	416	1 580	122	109	13
Livingston County (part)	1 724	720	402	451	60	91	393	-	-	-
Washtenaw County (part)	4 728	1 943	974	1 364	122	325	1 187	122	109	13
Whitney township, Arenac County	1 024	437	287	227	33	40	195	9	-	9
Whittemore city, Iosco County	476	197	82	152	15	30	130	-	-	-
Wilber township, Iosco County	740	305	215	174	23	23	153	-	-	-
Wilcox township, Newaygo County	1 145	408	233	396	42	66	354	-	-	-
Williams township, Bay County	4 468	1 623	1 110	1 524	99	112	1 223	24	-	24
Williamston city, Ingham County	3 420	1 470	682	1 046	72	150	917	21	-	21
Williamstown township, Ingham County	4 828	1 692	1 284	1 597	129	126	1 380	6	-	6
Wilmot township, Cheboygan County	826	295	187	278	22	44	246	-	-	-
Wilson township, Alpena County	2 063	768	528	654	53	60	537	11	-	11
Wilson township, Charlevoix County	2 022	762	445	667	66	82	582	-	-	-
Windsor charter township, Eaton County	7 155	2 781	1 794	2 130	221	229	1 746	185	169	16
Winfield township, Montcalm County	2 044	709	494	680	64	97	587	5	-	5
Winsor township, Huron County	1 976	786	491	606	39	54	517	68	20	48
Winterfield township, Clare County	483	184	110	145	22	22	128	-	-	-
Wise township, Isabella County	1 300	464	289	449	42	56	369	1	-	1
Wisner township, Tuscola County	749	309	199	193	23	25	145	-	-	-
Wixom city, Oakland County	13 207	5 889	2 462	3 754	297	805	3 247	56	-	56
Wolf Lake CDP, Muskegon County	4 443	1 670	900	1 464	158	251	1 206	12	12	-
Wolverine village, Cheboygan County	359	131	61	127	21	19	111	-	-	-
Wolverine Lake village, Oakland County	4 415	1 671	1 068	1 392	127	157	1 113	-	-	-
Woodbridge township, Hillsdale County	1 332	415	293	538	39	47	460	5	-	5
Woodhaven city, Wayne County	12 364	4 708	2 837	4 047	382	390	3 036	166	136	30

Table 10. **Household Relationship and Group Quarters Population: 2000**—Con.

[For information on confidentiality protection, nonsampling error, and definitions, see text]

State County Place and County Subdivision	Household population							Group quarters population		
			Relationship to householder							
	Total	House-holder	Spouse	Child	Other relatives	Non-relatives	Under 18 years, child and other relatives	Total	Institution-alized population	Non-institution-alized population
PLACE AND COUNTY SUBDIVISION—Con.										
Woodhull township, Shiawassee County	3 850	1 390	971	1 203	130	156	1 011	-	-	-
Woodland village, Barry County	495	180	108	177	15	15	158	-	-	-
Woodland township, Barry County	2 129	808	523	685	49	64	576	-	-	-
Woodland Beach CDP, Monroe County	2 179	794	473	753	76	83	600	-	-	-
Woodstock township, Lenawee County	3 468	1 344	851	1 012	133	128	850	-	-	-
Worth township, Sanilac County	4 009	1 619	967	1 155	131	137	957	12	6	6
Wright township, Hillsdale County	1 785	667	398	582	67	71	500	3	3	-
Wright township, Ottawa County	3 095	1 037	717	1 161	91	89	932	191	108	83
Wyandotte city, Wayne County	27 912	11 816	5 470	8 055	1 268	1 303	6 201	94	41	53
Wyoming city, Kent County	69 010	26 536	13 168	22 263	2 918	4 125	18 980	358	87	271
Yale city, St. Clair County	1 951	742	363	705	64	77	605	112	112	-
Yankee Springs township, Barry County	4 215	1 628	1 069	1 255	80	183	1 065	4	-	4
Yates township, Lake County	709	308	126	184	37	54	173	5	-	5
York charter township, Washtenaw County	5 639	1 901	1 485	1 948	160	145	1 651	1 753	1 747	6
Ypsilanti city, Washtenaw County	18 408	8 551	1 970	3 850	817	3 220	3 420	3 954	209	3 745
Ypsilanti township, Washtenaw County	49 114	20 194	8 385	14 525	2 556	3 454	12 611	68	30	38
Zeeland city, Ottawa County	5 594	2 283	1 269	1 788	112	142	1 505	211	199	12
Zeeland charter township, Ottawa County	7 613	2 523	1 782	2 930	163	215	2 571	-	-	-
Zilwaukee city, Saginaw County	1 799	711	411	529	72	76	414	-	-	-
Zilwaukee township, Saginaw County	61	23	17	19	1	1	15	-	-	-

Table 11. **Housing Occupancy and Tenure: 2000**

[For information on confidentiality protection, nonsampling error, and definitions, see text]

State County County Subdivision Place	Total housing units	Occupied housing units: Total	Owner occupied: Number	Owner occupied: Percent of occupied housing units	Renter occupied	Average household size: Owner-occupied units	Average household size: Renter-occupied units	Vacant housing units: Total	For seasonal, recreational, or occasional use	Vacancy rate: Available housing	Vacancy rate: Home-owner	Vacancy rate: Rental
The State	**4 234 279**	**3 785 661**	**2 793 124**	**73.8**	**992 537**	**2.67**	**2.24**	**448 618**	**233 922**	**3.0**	**1.6**	**6.8**
Alcona County	10 584	5 132	4 612	89.9	520	2.24	2.27	5 452	5 067	3.5	2.6	11.0
Alcona township	1 313	524	495	94.5	29	2.09	1.93	789	748	3.7	3.3	9.4
Hubbard Lake CDP (part)	380	120	114	95.0	6	2.03	2.17	260	255	0.8	0.9	-
Lost Lake Woods CDP	511	189	187	98.9	2	1.80	1.50	322	306	6.0	5.1	50.0
Caledonia township	1 074	535	497	92.9	38	2.27	1.97	539	513	2.7	2.0	11.6
Hubbard Lake CDP (part)	697	268	258	96.3	10	2.08	2.20	429	409	3.9	2.6	28.6
Curtis township	1 605	608	559	91.9	49	2.20	2.84	997	924	5.3	4.9	9.3
Greenbush township	1 453	685	618	90.2	67	2.16	2.43	768	733	3.1	2.2	10.7
Gustin township	483	358	287	80.2	71	2.36	2.00	125	87	4.3	2.0	12.3
Lincoln village (part)	102	80	41	51.3	39	2.41	1.67	22	7	10.1	4.7	15.2
Harrisville city	327	239	155	64.9	84	2.04	1.71	88	66	7.0	3.1	13.4
Harrisville township	790	555	504	90.8	51	2.31	2.94	235	205	3.0	1.9	12.1
Hawes township	1 003	528	483	91.5	45	2.21	2.13	475	433	4.0	2.4	18.2
Hubbard Lake CDP (part)	332	103	94	91.3	9	1.84	1.33	229	217	7.2	2.1	40.0
Lincoln village (part)	144	99	92	92.9	7	2.05	1.57	45	33	6.6	4.2	30.0
Haynes township	598	308	288	93.5	20	2.34	2.55	290	276	0.6	0.7	-
Mikado township	666	397	360	90.7	37	2.62	2.41	269	229	3.4	3.2	5.1
Millen township	541	202	184	91.1	18	2.19	2.78	339	327	1.5	1.6	-
Mitchell township	731	193	182	94.3	11	2.05	2.09	538	526	2.5	2.2	8.3
Alger County	5 964	3 785	3 121	82.5	664	2.41	2.05	2 179	1 842	5.0	3.2	12.5
Au Train township	991	494	435	88.1	59	2.39	2.24	497	450	5.9	2.7	24.4
Burt township	715	243	214	88.1	29	2.00	1.83	472	437	8.3	4.5	29.3
Grand Island township	49	18	16	88.9	2	2.63	1.50	31	30	-	-	-
Limestone township	333	174	160	92.0	14	2.34	2.36	159	137	4.9	3.6	17.6
Mathias township	465	262	229	87.4	33	2.21	2.00	203	174	5.4	5.4	5.7
Munising city	1 249	1 115	722	64.8	393	2.34	1.86	134	40	5.7	3.9	8.8
Munising township	1 154	828	756	91.3	72	2.72	2.90	326	282	3.2	2.1	13.3
Onota township	373	146	137	93.8	9	2.13	2.00	227	215	1.4	0.7	10.0
Rock River township	635	505	452	89.5	53	2.41	2.21	130	77	4.9	3.6	14.5
Chatham village	116	98	79	80.6	19	2.38	2.26	18	6	7.5	4.8	17.4
Allegan County	43 292	38 165	31 652	82.9	6 513	2.78	2.40	5 127	3 154	2.7	1.6	7.7
Allegan city	1 947	1 831	1 156	63.1	675	2.63	2.17	116	10	3.8	1.5	7.5
Allegan township	1 780	1 574	1 412	89.7	162	2.56	2.48	206	127	2.1	1.3	9.0
Casco township	1 827	1 083	936	86.4	147	2.58	2.92	744	617	2.8	2.0	7.5
Cheshire township	1 137	857	758	88.4	99	2.70	2.90	280	223	2.6	1.9	7.5
Clyde township	840	708	627	88.6	81	2.97	2.98	132	100	2.1	2.0	2.4
Dorr township	2 135	2 100	1 986	94.6	114	3.14	2.87	35	2	0.8	0.6	5.0
Fennville city	552	484	353	72.9	131	3.09	2.82	68	9	9.4	4.3	20.6
Fillmore township	977	937	811	86.6	126	3.00	2.36	40	1	2.6	1.1	11.3
Ganges township	1 384	982	867	88.3	115	2.49	2.65	402	333	2.0	1.6	5.0
Gunplain township	2 112	2 038	1 882	92.3	156	2.78	2.42	74	11	1.6	1.3	5.5
Heath township	1 084	1 035	937	90.5	98	3.02	2.68	49	6	2.7	1.4	14.0
Holland city (part)	2 848	2 706	1 952	72.1	754	2.45	2.43	142	32	2.5	1.4	5.2
Hopkins township	917	876	765	87.3	111	3.05	2.60	41	12	1.6	1.0	5.1
Hopkins village	229	219	165	75.3	54	2.88	2.15	10	1	3.9	2.9	6.9
Laketown township	2 373	2 080	1 781	85.6	299	2.78	1.97	293	232	1.7	0.9	5.7
Lee township	1 807	1 313	923	70.3	390	3.01	3.29	494	301	5.2	2.4	11.2
Leighton township	1 386	1 246	1 097	88.0	149	2.96	2.68	140	79	2.2	0.9	10.8
Manlius township	948	899	834	92.8	65	2.96	2.60	49	13	1.7	1.5	4.4
Martin township	935	891	738	82.8	153	2.83	2.60	44	6	2.4	2.1	3.8
Martin village	181	172	127	73.8	45	2.55	2.47	9	2	3.4	3.1	4.3
Monterey township	760	707	634	89.7	73	2.94	2.75	53	29	0.7	0.6	1.4
Otsego city	1 632	1 553	1 064	68.5	489	2.69	2.13	79	6	3.1	1.7	6.0
Otsego township	1 859	1 771	1 592	89.9	179	2.75	2.51	88	7	1.9	1.1	8.7
Overisel township	897	869	773	89.0	96	3.00	2.86	28	4	1.5	1.2	4.0
Plainwell city	1 593	1 506	1 045	69.4	461	2.65	2.10	87	9	3.6	2.0	7.2
Salem township	1 181	1 151	1 053	91.5	98	3.09	2.38	30	2	1.0	0.6	5.8
Saugatuck city	928	549	343	62.5	206	1.99	1.82	379	319	7.6	6.3	9.6
Saugatuck township	2 089	1 581	1 294	81.8	287	2.27	1.87	508	414	3.2	2.3	7.1
Douglas village	853	587	429	73.1	158	2.02	1.60	266	217	5.8	4.5	9.2
South Haven city (part)	21	4	3	75.0	1	2.00	2.00	17	17	-	-	-
Trowbridge township	1 060	941	799	84.9	142	2.69	2.52	119	60	3.3	3.2	4.1
Valley township	775	680	606	89.1	74	2.72	2.32	95	62	2.7	2.3	6.3
Watson township	748	694	637	91.8	57	3.02	2.82	54	22	2.3	2.3	1.7
Wayland city	1 591	1 466	1 023	69.8	443	2.83	2.11	125	8	5.9	3.0	11.9
Wayland township	1 169	1 053	971	92.2	82	2.85	2.60	116	81	1.9	0.8	12.8
Alpena County	15 289	12 818	10 145	79.1	2 673	2.49	2.05	2 471	1 658	2.7	1.6	6.5
Alpena city	5 200	4 874	3 287	67.4	1 587	2.39	1.94	326	40	3.1	1.8	5.8
Alpena township	4 757	4 037	3 358	83.2	679	2.46	2.06	720	491	2.4	1.4	7.4
Green township	789	471	435	92.4	36	2.50	2.97	318	297	2.7	2.0	10.0
Long Rapids township	560	404	375	92.8	29	2.53	2.38	156	124	1.7	1.6	3.3
Maple Ridge township	814	640	585	91.4	55	2.69	2.53	174	125	2.0	1.8	3.5
Ossineke township	1 043	675	609	90.2	66	2.57	2.85	368	307	2.3	1.6	8.3
Sanborn township	979	838	698	83.3	140	2.64	2.07	141	90	2.9	1.0	11.4
Ossineke CDP	516	416	336	80.8	80	2.63	2.10	100	70	3.0	0.9	11.1
Wellington township	214	111	98	88.3	13	2.64	2.31	103	93	2.6	3.0	-
Wilson township	933	768	700	91.1	68	2.70	2.50	165	91	2.0	1.7	5.6
Antrim County	15 090	9 222	7 825	84.9	1 397	2.49	2.37	5 868	5 152	3.0	1.7	10.0
Banks township	995	675	598	88.6	77	2.62	2.74	320	267	1.6	1.3	3.8
Ellsworth village	204	174	141	81.0	33	2.77	2.82	30	26	1.1	1.4	-
Central Lake township	1 479	921	769	83.5	152	2.45	2.22	558	479	3.7	1.7	12.6
Central Lake village	483	388	283	72.9	105	2.59	2.13	95	56	5.6	3.1	11.8
Chestonia township	309	199	172	86.4	27	2.75	2.70	110	95	2.9	2.8	3.6
Custer township	914	397	353	88.9	44	2.51	2.34	517	457	8.1	2.2	38.0
Echo township	522	355	320	90.1	35	2.63	2.46	167	135	1.1	0.9	2.8
Elk Rapids township	1 763	1 206	935	77.5	271	2.29	2.15	557	485	3.6	2.4	7.5
Elk Rapids village	1 056	769	552	71.8	217	2.27	2.05	287	241	4.2	2.8	7.7
Forest Home township	1 364	790	721	91.3	69	2.36	2.17	574	541	1.5	1.0	6.8
Bellaire village (part)	235	210	180	85.7	30	2.42	1.87	25	13	2.3	1.6	6.3
Helena township	801	408	358	87.7	50	2.17	2.00	393	362	4.2	2.2	16.7

Table 11. **Housing Occupancy and Tenure: 2000**—Con.

[For information on confidentiality protection, nonsampling error, and definitions, see text]

State County County Subdivision Place	Total housing units	Occupied housing units: Total	Occupied housing units: Owner occupied: Number	Occupied housing units: Owner occupied: Percent of occupied housing units	Occupied housing units: Renter occupied	Occupied housing units: Average household size: Owner-occupied units	Occupied housing units: Average household size: Renter-occupied units	Vacant housing units: Total	Vacant housing units: For seasonal, recreational, or occasional use	Vacant housing units: Vacancy rate: Available housing	Vacant housing units: Vacancy rate: Home-owner	Vacant housing units: Vacancy rate: Rental
Antrim County—Con.												
Jordan township	433	323	284	87.9	39	2.67	2.97	110	97	1.2	0.4	7.1
Kearney township	932	661	515	77.9	146	2.53	2.01	271	223	2.8	1.2	8.2
Bellaire village (part)	310	279	171	61.3	108	2.37	1.93	31	9	4.5	1.7	8.5
Mancelona township	2 150	1 511	1 197	79.2	314	2.73	2.60	639	510	2.8	1.6	7.1
Mancelona village	582	535	376	70.3	159	2.65	2.55	47	17	2.6	1.6	4.8
Milton township	1 577	850	777	91.4	73	2.44	2.26	727	664	2.1	1.4	8.8
Star township	532	295	249	84.4	46	2.48	2.76	237	210	3.0	1.6	9.8
Torch Lake township	1 134	498	456	91.6	42	2.27	2.83	636	591	5.3	3.4	22.2
Warner township	185	133	121	91.0	12	2.92	3.00	52	36	1.5	0.8	7.7
Arenac County	9 563	6 710	5 676	84.6	1 034	2.48	2.31	2 853	2 274	4.4	2.6	13.3
Adams township	226	190	176	92.6	14	2.89	3.00	36	22	3.1	2.8	6.7
Arenac township	495	389	342	87.9	47	2.57	2.36	106	79	1.8	1.4	4.1
Au Gres city	733	468	299	63.9	169	2.29	1.92	265	132	20.3	8.3	35.2
Au Gres township	636	434	410	94.5	24	2.31	2.50	202	176	2.7	2.8	-
Clayton township	508	416	349	83.9	67	2.61	2.84	92	68	1.0	0.9	1.5
Deep River township	1 051	839	752	89.6	87	2.54	2.48	212	137	3.0	2.5	7.4
Sterling village	197	185	154	83.2	31	2.40	2.61	12	3	3.6	3.1	6.1
Lincoln township	434	384	329	85.7	55	2.57	2.93	50	13	2.5	2.4	3.5
Mason township	442	359	316	88.0	43	2.77	2.74	83	57	1.4	0.3	8.5
Twining village (part)	45	42	33	78.6	9	2.85	2.00	3	2	2.3	-	10.0
Moffatt township	862	484	442	91.3	42	2.26	2.33	378	354	3.0	1.8	14.3
Omer city	163	143	125	87.4	18	2.31	2.67	20	7	5.9	6.7	-
Sims township	1 111	503	466	92.6	37	2.13	2.62	608	580	3.5	2.9	9.8
Standish city	672	619	361	58.3	258	2.72	1.86	53	8	5.6	3.2	8.8
Standish township	1 033	802	706	88.0	96	2.53	2.49	231	165	2.7	1.8	8.6
Turner township	303	243	208	85.6	35	2.61	2.86	60	44	1.2	1.4	-
Turner village	55	45	40	88.9	5	3.05	3.40	10	8	2.2	2.4	-
Twining village (part)	34	34	28	82.4	6	2.36	2.33	-	-	-	-	-
Whitney township	894	437	395	90.4	42	2.32	2.52	457	432	3.5	2.9	8.7
Baraga County	4 631	3 353	2 605	77.7	748	2.45	2.10	1 278	1 014	3.0	2.1	6.0
Arvon township	623	222	205	92.3	17	2.21	1.65	401	381	3.5	3.3	5.6
Baraga township	1 455	1 178	850	72.2	328	2.62	2.15	277	184	2.5	1.0	6.0
Baraga village (part)	605	544	284	52.2	260	2.63	2.02	61	12	3.4	1.7	5.1
Covington township	335	238	216	90.8	22	2.23	2.27	97	82	0.4	0.5	-
L'Anse township	1 918	1 610	1 238	76.9	372	2.44	2.06	308	177	3.7	2.9	6.3
Baraga village (part)	-	-	-	(X)	-	-	-	-	-	(X)	(X)	(X)
L'Anse village	981	894	639	71.5	255	2.43	1.75	87	24	3.6	3.2	4.5
Spurr township	300	105	96	91.4	9	2.18	2.00	195	190	1.9	1.0	10.0
Barry County	23 876	21 035	18 048	85.8	2 987	2.73	2.36	2 841	1 886	1.9	1.3	5.8
Assyria township	744	714	656	91.9	58	2.72	2.24	30	7	1.4	0.8	7.9
Baltimore township	737	693	638	92.1	55	2.64	2.45	44	23	0.7	0.6	1.8
Barry township	1 460	1 265	1 064	84.1	201	2.79	2.48	195	121	2.5	1.9	5.2
Carlton township	904	836	759	90.8	77	2.78	2.81	68	36	1.4	0.4	10.5
Freeport village (part)	13	12	11	91.7	1	2.82	2.00	1	1	-	-	-
Castleton township	1 477	1 339	1 059	79.1	280	2.63	2.48	138	70	1.7	1.0	4.1
Nashville village (part)	648	611	401	65.6	210	2.77	2.29	37	8	2.4	1.5	4.1
Hastings city	2 898	2 759	1 899	68.8	860	2.72	2.03	139	18	2.3	1.7	3.7
Hastings charter township	1 131	1 015	914	90.0	101	2.78	2.38	116	71	1.6	1.5	2.9
Hope township	1 659	1 252	1 090	87.1	162	2.64	2.52	407	340	2.5	1.6	8.0
Irving township	931	901	830	92.1	71	3.02	2.49	30	10	0.7	0.5	2.7
Freeport village (part)	154	149	119	79.9	30	2.87	2.33	5	-	2.0	1.7	3.2
Johnstown township	1 367	1 206	1 080	89.6	126	2.56	2.36	161	104	1.7	1.1	6.7
Maple Grove township	540	510	464	91.0	46	2.83	3.15	30	8	1.7	1.5	4.2
Nashville village (part)	37	36	30	83.3	6	2.73	2.17	1	-	2.7	3.2	-
Orangeville township	1 675	1 253	1 099	87.7	154	2.68	2.40	422	353	2.8	1.3	12.5
Prairieville township	1 476	1 223	1 084	88.6	139	2.58	2.59	253	195	1.6	0.7	7.9
Rutland charter township	1 434	1 341	1 235	92.1	106	2.73	2.64	93	39	1.1	0.9	3.6
Thornapple township	2 383	2 292	2 003	87.4	289	2.98	2.48	91	6	2.1	1.4	6.2
Middleville village	1 050	998	778	78.0	220	2.81	2.38	52	-	2.9	2.3	5.2
Woodland township	878	808	693	85.8	115	2.69	2.28	70	51	1.0	0.4	4.2
Woodland village	184	180	131	72.8	49	2.92	2.31	4	1	1.1	-	3.9
Yankee Springs township	2 182	1 628	1 481	91.0	147	2.59	2.56	554	434	3.3	2.3	12.0
Bay County	46 423	43 930	34 837	79.3	9 093	2.58	2.04	2 493	355	2.6	1.1	7.9
Auburn city	867	842	611	72.6	231	2.53	1.96	25	1	1.8	0.7	4.5
Bangor township	6 563	6 285	5 081	80.8	1 204	2.58	1.89	278	65	1.8	0.7	6.3
Bay City city	16 259	15 208	10 574	69.5	4 634	2.51	2.09	1 051	57	3.5	1.7	7.4
Beaver township	998	968	902	93.2	66	2.87	2.76	30	4	0.7	0.6	2.9
Essexville city	1 530	1 487	1 352	90.9	135	2.54	2.39	43	5	1.3	0.7	6.3
Frankenlust township	1 203	1 053	915	86.9	138	2.50	1.77	150	33	8.2	1.5	36.7
Fraser township	1 374	1 292	1 204	93.2	88	2.63	2.33	82	37	1.1	0.7	6.4
Garfield township	627	604	571	94.5	33	2.88	2.70	23	4	1.0	0.9	2.9
Gibson township	431	398	359	90.2	39	2.84	2.79	33	10	0.5	-	4.9
Hampton township	4 341	4 137	2 598	62.8	1 539	2.61	1.80	204	21	3.1	1.0	6.6
Kawkawlin township	2 021	1 910	1 722	90.2	188	2.67	2.21	111	39	1.9	0.7	11.3
Merritt township	554	530	489	92.3	41	2.64	2.85	24	3	1.1	1.0	2.4
Midland city (part)	107	95	92	96.8	3	2.34	2.33	12	1	8.7	5.2	57.1
Monitor township	4 111	3 975	3 706	93.2	269	2.52	1.87	136	22	1.4	1.4	1.8
Mount Forest township	550	523	481	92.0	42	2.71	2.43	27	3	1.3	1.2	2.3
Pinconning city	645	609	425	69.8	184	2.34	2.06	36	7	3.3	1.2	8.0
Pinconning township	1 055	983	883	89.8	100	2.67	2.53	72	35	0.9	0.6	3.8
Portsmouth township	1 484	1 408	1 330	94.5	78	2.56	2.54	76	3	3.0	0.3	33.3
Williams township	1 703	1 623	1 542	95.0	81	2.77	2.46	80	5	2.1	1.5	12.9
Benzie County	10 312	6 500	5 572	85.7	928	2.45	2.26	3 812	3 181	4.4	2.3	15.4
Almira township	1 320	1 054	970	92.0	84	2.67	2.67	266	209	2.9	2.0	12.5
Lake Ann village	174	113	94	83.2	19	2.48	2.26	61	41	10.3	5.1	29.6
Benzonia township	2 024	1 205	984	81.7	221	2.32	1.96	819	672	6.7	2.9	20.8
Benzonia village	254	211	172	81.5	39	2.23	2.33	43	24	5.4	4.4	9.3
Beulah village	359	190	115	60.5	75	1.95	1.85	169	147	7.8	1.7	15.7
Blaine township	431	215	195	90.7	20	2.28	2.00	216	183	1.8	1.0	9.1
Colfax township	297	224	205	91.5	19	2.60	2.79	73	54	2.6	2.4	5.0

Table 11. **Housing Occupancy and Tenure: 2000**—Con.

[For information on confidentiality protection, nonsampling error, and definitions, see text]

State County County Subdivision Place	Total housing units	Occupied housing units						Vacant housing units				
		Total	Owner occupied		Renter occupied	Average household size		Total	For seasonal, recreational, or occasional use	Vacancy rate		
			Number	Percent of occupied housing units		Owner-occupied units	Renter-occupied units			Available housing	Home-owner	Rental
Benzie County—Con.												
Colfax township—Con.												
Thompsonville village (part)	68	56	50	89.3	6	2.70	2.00	12	4	6.7	5.7	14.3
Crystal Lake township	1 051	414	351	84.8	63	2.37	2.00	637	611	2.6	1.4	8.7
Frankfort city	873	665	462	69.5	203	2.12	2.08	208	151	4.6	3.5	6.9
Gilmore township	439	341	282	82.7	59	2.43	2.80	98	65	4.7	2.1	15.7
Elberta village	237	190	144	75.8	46	2.33	2.63	47	30	5.0	2.0	13.2
Homestead township	985	790	718	90.9	72	2.64	2.51	195	125	3.5	2.8	10.0
Honor village	153	129	106	82.2	23	2.26	2.57	24	13	5.1	3.6	11.5
Inland township	723	620	545	87.9	75	2.56	2.59	103	57	3.6	0.9	19.4
Joyfield township	338	286	251	87.8	35	2.58	3.06	52	37	1.4	1.6	-
Lake township	1 106	318	294	92.5	24	2.03	1.63	788	744	8.9	3.6	45.5
Platte township	242	151	136	90.1	15	2.28	2.13	91	66	1.9	2.2	-
Weldon township	483	217	179	82.5	38	2.50	2.18	266	207	8.8	1.6	32.1
Thompsonville village (part)	153	124	92	74.2	32	2.61	2.19	29	14	1.6	-	5.9
Berrien County	73 445	63 569	45 938	72.3	17 631	2.54	2.35	9 876	5 259	3.7	1.9	8.1
Bainbridge township	1 295	1 142	981	85.9	161	2.51	2.84	153	42	2.4	1.2	9.0
Baroda township	1 172	1 117	956	85.6	161	2.59	2.28	55	14	1.8	1.6	3.0
Baroda village	378	362	284	78.5	78	2.43	2.06	16	5	2.4	2.4	2.5
Benton charter township	7 082	6 485	3 659	56.4	2 826	2.45	2.54	597	66	4.8	2.4	7.7
Benton Heights CDP	2 175	1 944	910	46.8	1 034	2.53	2.91	231	4	6.5	2.6	9.7
Fair Plain CDP (part)	2 057	1 952	1 122	57.5	830	2.52	2.18	105	11	3.6	2.0	5.7
Benton Harbor city	4 492	3 767	1 433	38.0	2 334	2.94	2.89	725	10	7.4	3.4	9.6
Berrien township	1 840	1 664	1 386	83.3	278	2.84	2.72	176	32	2.6	2.0	5.4
Berrien Springs village (part)	-	-	-	(X)	-	-	-	-	-	(X)	(X)	(X)
Eau Claire village (part)	163	156	108	69.2	48	3.10	2.79	7	1	3.1	1.8	5.9
Bertrand township	963	903	832	92.1	71	2.65	2.52	60	17	2.5	1.9	9.0
Bridgman city	1 140	998	655	65.6	343	2.59	1.77	142	101	2.1	1.2	3.7
Buchanan city	2 098	1 915	1 195	62.4	720	2.62	2.07	183	51	4.3	1.8	8.3
Buchanan township	1 554	1 317	1 224	92.9	93	2.65	2.81	237	180	1.7	1.3	7.0
Chikaming township	3 473	1 646	1 446	87.8	200	2.24	2.23	1 827	1 654	5.0	2.8	18.4
Shorewood-Tower Hills-Harbert CDP	1 519	725	609	84.0	116	2.22	2.33	794	749	3.2	2.2	7.9
Coloma city	675	626	467	74.6	159	2.67	2.20	49	4	4.3	2.1	10.2
Coloma charter township	2 599	2 111	1 761	83.4	350	2.46	2.33	488	343	3.2	1.9	8.9
Paw Paw Lake CDP (part)	1 531	1 139	879	77.2	260	2.35	2.35	392	329	3.4	1.8	8.5
Galien township	680	619	522	84.3	97	2.60	2.55	61	26	4.0	2.8	10.2
Galien village	244	223	170	76.2	53	2.59	2.75	21	2	7.1	3.4	17.2
Hagar township	2 122	1 639	1 173	71.6	466	2.47	2.27	483	364	3.6	1.2	9.3
Lake Michigan Beach CDP	1 012	635	455	71.7	180	2.46	2.16	377	314	4.4	0.9	12.2
Lake charter township	1 366	1 171	1 061	90.6	110	2.66	2.12	195	145	1.8	1.1	7.6
Lincoln charter township	5 992	5 486	4 380	79.8	1 106	2.66	1.97	506	273	2.4	1.7	5.1
Stevensville village	575	522	361	69.2	161	2.41	1.97	53	14	3.3	1.1	8.0
New Buffalo city	1 426	947	680	71.8	267	2.38	2.18	479	359	5.1	3.4	9.2
New Buffalo township	2 139	1 093	941	86.1	152	2.22	2.26	1 046	907	3.4	2.6	8.4
Grand Beach village	340	108	102	94.4	6	2.03	2.33	232	208	2.7	1.9	14.3
Michiana village	360	108	105	97.2	3	1.87	1.33	252	225	5.3	5.4	-
Niles city (part)	5 529	5 094	3 039	59.7	2 055	2.49	2.14	435	27	5.0	2.1	8.9
Niles township	5 522	5 252	4 422	84.2	830	2.52	2.51	270	26	2.6	1.7	7.5
Oronoko charter township	3 545	3 295	1 826	55.4	1 469	2.72	2.50	250	36	3.7	1.3	6.5
Berrien Springs village (part)	787	732	459	62.7	273	2.48	2.42	55	4	3.9	1.5	7.8
Pipestone township	899	842	703	83.5	139	2.70	2.83	57	17	2.0	1.1	6.1
Eau Claire village (part)	75	71	56	78.9	15	2.64	2.40	4	-	4.1	1.8	11.8
Royalton township	1 366	1 299	1 193	91.8	106	2.88	2.70	67	6	1.7	1.0	8.6
St. Joseph city	4 594	4 117	2 373	57.6	1 744	2.20	1.72	477	132	5.4	2.4	9.3
St. Joseph charter township	4 271	4 094	3 666	89.5	428	2.48	2.19	177	52	1.9	1.6	4.9
Fair Plain CDP (part)	1 379	1 335	1 175	88.0	160	2.33	2.54	44	10	1.4	1.5	0.6
Shoreham village	471	423	259	61.2	164	2.34	1.55	48	15	4.7	6.2	2.4
Sodus township	957	884	772	87.3	112	2.28	2.37	73	14	3.8	2.9	9.7
Three Oaks township	1 284	1 181	941	79.7	240	2.53	2.36	103	34	3.7	3.6	4.0
Three Oaks village	800	741	542	73.1	199	2.54	2.28	59	8	4.5	4.9	3.4
Watervliet city	760	719	508	70.7	211	2.70	2.18	41	4	3.4	1.4	7.9
Watervliet township	1 724	1 348	1 055	78.3	293	2.40	2.69	376	280	3.6	2.1	8.7
Paw Paw Lake CDP (part)	832	516	426	82.6	90	2.31	2.44	316	278	3.9	2.5	10.0
Weesaw township	886	798	688	86.2	110	2.55	2.65	88	43	2.6	1.1	10.6
Branch County	19 822	16 349	12 905	78.9	3 444	2.66	2.40	3 473	2 216	3.6	2.5	7.6
Algansee township	970	746	670	89.8	76	2.70	2.78	224	187	2.1	1.0	10.6
Batavia township	651	588	483	82.1	105	2.60	2.67	63	13	3.4	2.2	8.7
Bethel township	510	475	398	83.8	77	2.83	2.64	35	2	2.5	2.7	1.3
Bronson city	979	891	614	68.9	277	2.71	2.71	88	2	6.4	2.8	13.4
Bronson township	505	481	404	84.0	77	2.77	3.00	24	1	2.2	1.7	4.9
Butler township	459	431	382	88.6	49	3.12	3.47	28	5	1.1	1.0	2.0
California township	294	274	222	81.0	52	3.24	3.52	20	13	0.7	-	3.7
Coldwater city	4 370	4 058	2 717	67.0	1 341	2.68	2.09	312	31	4.0	2.8	6.3
Coldwater township	1 684	1 426	1 216	85.3	210	2.53	2.36	258	130	2.5	1.5	7.5
Gilead township	368	256	198	77.3	58	2.69	2.62	112	72	3.4	2.9	4.9
Girard township	851	705	619	87.8	86	2.52	2.45	146	92	3.6	2.2	12.2
Kinderhook township	1 184	643	579	90.0	64	2.50	2.63	541	495	4.0	3.7	7.2
Matteson township	628	493	435	88.2	58	2.57	2.84	135	97	3.7	2.7	10.8
Noble township	185	170	148	87.1	22	3.11	2.59	15	1	6.1	6.3	4.3
Ovid township	1 889	1 026	930	90.6	96	2.36	2.49	863	737	3.9	2.8	13.5
Quincy township	1 904	1 617	1 276	78.9	341	2.81	2.32	287	192	4.1	2.3	10.5
Quincy village	687	640	420	65.6	220	2.79	2.25	47	2	5.7	1.9	12.4
Sherwood township	1 112	885	699	79.0	186	2.55	2.70	227	128	4.0	4.1	3.6
Sherwood village	126	114	92	80.7	22	2.74	3.27	12	2	2.6	3.2	-
Union township	1 279	1 184	915	77.3	269	2.68	2.46	95	18	3.0	2.2	5.3
Union City village (part)	720	671	474	70.6	197	2.72	2.39	49	6	3.7	2.7	6.2
Calhoun County	58 691	54 100	39 476	73.0	14 624	2.57	2.21	4 591	521	4.7	1.9	11.5
Albion city	3 591	3 252	1 922	59.1	1 330	2.48	2.39	339	23	6.6	2.8	11.5
Albion township	493	466	395	84.8	71	2.56	2.46	27	6	1.7	0.5	7.8
Athens township	1 003	956	817	85.5	139	2.69	2.67	47	6	2.9	1.9	8.6
Athens village	424	397	320	80.6	77	2.85	2.58	27	1	4.8	3.3	10.5
Battle Creek city	23 525	21 348	14 044	65.8	7 304	2.52	2.25	2 177	104	6.0	2.5	12.1
Bedford township	3 841	3 667	3 290	89.7	377	2.52	2.50	174	18	2.2	1.8	5.8

Table 11. **Housing Occupancy and Tenure: 2000**—Con.

[For information on confidentiality protection, nonsampling error, and definitions, see text]

State County County Subdivision Place	Total housing units	Occupied housing units: Total	Occupied housing units: Owner occupied: Number	Occupied housing units: Owner occupied: Percent of occupied housing units	Occupied housing units: Renter occupied	Occupied housing units: Average household size: Owner-occupied units	Occupied housing units: Average household size: Renter-occupied units	Vacant housing units: Total	Vacant housing units: For seasonal, recreational, or occasional use	Vacant housing units: Vacancy rate: Available housing	Vacant housing units: Vacancy rate: Home-owner	Vacant housing units: Vacancy rate: Rental
Calhoun County—Con.												
Bedford township—Con.												
Level Park-Oak Park CDP	1 456	1 399	1 281	91.6	118	2.56	2.68	57	5	1.7	1.5	3.3
Burlington township	775	734	635	86.5	99	2.64	2.57	41	16	1.6	0.8	6.6
Burlington village	157	142	120	84.5	22	2.87	2.77	15	6	5.3	3.2	15.4
Union City village (part)	14	14	12	85.7	2	2.42	2.50	-	-	-	-	-
Clarence township	996	796	664	83.4	132	2.50	2.80	200	150	3.9	1.3	14.8
Clarendon township	425	394	344	87.3	50	2.86	2.62	31	9	2.2	1.4	7.4
Convis township	651	622	564	90.7	58	2.62	3.02	29	8	1.7	0.9	9.4
Eckford township	513	476	432	90.8	44	2.69	2.66	37	8	1.4	0.9	6.4
Emmett township	5 232	4 834	3 559	73.6	1 275	2.62	1.95	398	22	5.4	2.0	13.9
Brownlee Park CDP (part)	1 052	894	668	74.7	226	2.51	2.44	158	5	12.7	2.6	33.1
Fredonia township	727	679	594	87.5	85	2.56	2.36	48	17	1.7	1.3	4.5
Homer township	1 182	1 117	847	75.8	270	2.83	2.21	65	8	2.8	1.4	6.9
Homer village	745	707	495	70.0	212	2.84	2.07	38	3	3.5	1.8	7.4
Lee township	462	430	362	84.2	68	2.91	2.75	32	4	2.7	2.7	2.9
Leroy township	1 250	1 190	1 097	92.2	93	2.72	2.48	60	13	1.6	1.2	6.1
Marengo township	822	786	695	88.4	91	2.77	2.29	36	4	2.4	0.9	12.5
Marshall city	3 353	3 111	2 082	66.9	1 029	2.53	1.91	242	40	4.4	2.6	7.8
Marshall township	1 117	1 081	988	91.4	93	2.70	2.59	36	6	1.6	0.7	10.6
Newton township	1 077	1 017	985	96.9	32	2.46	2.31	60	23	2.3	1.2	27.3
Pennfield charter township	3 764	3 532	2 782	78.8	750	2.66	1.96	232	16	4.4	1.0	15.0
Brownlee Park CDP (part)	142	133	114	85.7	19	2.57	2.84	9	-	0.7	-	5.0
Sheridan township	823	770	627	81.4	143	2.50	2.51	53	9	3.0	1.3	10.1
Springfield city	2 367	2 161	1 216	56.3	945	2.42	1.94	206	4	5.8	1.5	10.8
Tekonsha township	702	681	535	78.6	146	2.52	2.63	21	7	1.2	0.6	3.3
Tekonsha village	298	290	219	75.5	71	2.43	2.52	8	-	1.4	-	5.3
Cass County	23 884	19 676	16 106	81.9	3 570	2.57	2.49	4 208	3 031	2.6	1.6	6.6
Calvin township	999	784	615	78.4	169	2.52	2.90	215	167	1.6	1.1	3.4
Dowagiac city	2 631	2 421	1 473	60.8	948	2.55	2.26	210	6	4.7	2.6	7.9
Howard township	2 663	2 472	2 225	90.0	247	2.57	2.34	191	78	1.9	0.8	10.8
Jefferson township	957	872	770	88.3	102	2.65	2.66	85	58	1.2	1.2	1.9
La Grange township	1 607	1 351	961	71.1	390	2.52	2.34	256	139	4.5	3.6	6.7
Cassopolis village (part)	780	703	404	57.5	299	2.61	2.28	77	17	4.6	3.6	6.0
Marcellus township	1 186	1 021	837	82.0	184	2.65	2.68	165	119	1.4	1.1	2.6
Marcellus village	462	437	354	81.0	83	2.68	2.58	25	-	2.2	1.9	3.5
Mason township	1 021	953	768	80.6	185	2.66	2.55	68	24	2.5	1.2	7.5
Milton township	971	940	887	94.4	53	2.81	2.75	31	3	0.7	0.7	1.9
Newberg township	781	648	547	84.4	101	2.62	2.68	133	95	1.8	0.5	8.2
Niles city (part)	2	2	2	100.0	-	2.50	-	-	-	-	-	(X)
Ontwa township	2 653	2 392	2 075	86.7	317	2.49	2.19	261	159	2.7	2.2	5.9
Edwardsburg village	531	507	367	72.4	140	2.32	2.12	24	7	1.7	1.3	2.8
Penn township	1 280	747	613	82.1	134	2.49	2.77	533	474	4.0	2.4	10.7
Cassopolis village (part)	-	-	-	(X)	-	-	-	-	-	(X)	(X)	(X)
Vandalia village	157	127	87	68.5	40	3.33	3.48	30	6	7.3	5.4	11.1
Pokagon township	912	818	718	87.8	100	2.53	3.01	94	24	1.4	1.2	2.9
Porter township	2 040	1 523	1 281	84.1	242	2.46	2.68	517	443	1.8	1.2	5.1
Silver Creek township	2 362	1 299	1 111	85.5	188	2.52	2.79	1 063	961	2.5	1.7	6.9
Volinia township	588	426	345	81.0	81	2.76	2.70	162	125	2.5	2.5	2.4
Wayne township	1 231	1 007	878	87.2	129	2.71	2.79	224	156	2.0	1.5	5.8
Charlevoix County	15 370	10 400	8 438	81.1	1 962	2.54	2.22	4 970	4 391	2.4	1.3	6.7
Bay township	787	429	390	90.9	39	2.50	2.36	358	337	0.7	0.3	4.9
Boyne City city	1 935	1 468	1 110	75.6	358	2.38	2.35	467	379	2.3	0.5	7.5
Boyne Valley township	653	495	401	81.0	94	2.51	2.18	158	129	1.4	0.5	5.1
Boyne Falls village	190	158	118	74.7	40	2.44	2.05	32	26	0.6	-	2.4
Chandler township	142	86	80	93.0	6	2.71	2.17	56	51	-	-	-
Charlevoix city	2 096	1 375	841	61.2	534	2.25	1.97	721	644	2.6	1.2	4.6
Charlevoix township	942	662	585	88.4	77	2.49	2.51	280	241	3.6	2.5	11.5
East Jordan city	1 083	946	660	69.8	286	2.75	2.35	137	60	4.7	5.2	3.7
Evangeline township	487	298	274	91.9	24	2.61	2.46	189	170	0.3	-	4.0
Eveline township	1 298	620	554	89.4	66	2.49	2.70	678	626	2.8	1.1	15.4
Hayes township	1 030	767	712	92.8	55	2.48	2.35	263	229	2.2	1.4	11.3
Hudson township	485	229	216	94.3	13	2.74	2.23	256	248	0.9	-	13.3
Marion township	632	535	468	87.5	67	2.79	2.57	97	79	1.3	1.3	1.5
Melrose township	875	517	430	83.2	87	2.77	2.20	358	325	3.2	0.7	13.9
Norwood township	385	283	258	91.2	25	2.53	2.04	102	92	2.1	2.3	-
Peaine township	410	120	111	92.5	9	2.06	1.67	290	284	3.2	0.9	25.0
St. James township	331	138	123	89.1	15	2.27	1.87	193	179	5.5	3.1	21.1
South Arm township	947	670	613	91.5	57	2.63	2.26	277	248	1.8	0.8	10.9
Wilson township	852	762	612	80.3	150	2.80	2.05	90	70	1.4	0.6	4.5
Cheboygan County	16 583	10 835	8 969	82.8	1 866	2.43	2.29	5 748	4 777	3.0	2.0	7.2
Aloha township	670	423	384	90.8	39	2.47	2.23	247	206	3.0	2.0	11.4
Beaugrand township	643	484	429	88.6	55	2.40	2.29	159	120	3.6	1.4	17.9
Benton township	1 627	1 248	1 159	92.9	89	2.47	2.08	379	312	2.7	1.9	11.9
Burt township	794	312	299	95.8	13	2.10	1.92	482	444	1.9	0.7	23.5
Cheboygan city	2 365	2 146	1 322	61.6	824	2.46	2.19	219	59	3.1	2.1	4.7
Ellis township	329	190	173	91.1	17	2.71	3.00	139	115	1.6	1.1	5.6
Forest township	620	431	370	85.8	61	2.46	2.79	189	153	1.8	2.1	-
Grant township	817	428	387	90.4	41	2.17	2.63	389	347	2.9	1.3	16.3
Hebron township	195	118	108	91.5	10	2.49	3.40	77	67	-	-	-
Inverness township	1 226	914	799	87.4	115	2.52	2.30	312	221	3.1	1.8	10.9
Koehler township	795	444	392	88.3	52	2.55	2.96	351	318	3.1	2.5	7.1
Mackinaw township	415	260	207	79.6	53	2.29	1.92	155	118	5.5	2.4	15.9
Mackinaw City village (part)	225	149	109	73.2	40	2.21	1.95	76	55	5.1	3.5	9.1
Mentor township	455	317	283	89.3	34	2.41	2.91	138	114	1.9	2.1	-
Mullett township	1 076	545	471	86.4	74	2.32	2.50	531	448	5.7	4.8	10.8
Munro township	650	270	245	90.7	25	2.49	2.32	380	347	2.9	2.0	10.7
Nunda township	706	370	322	87.0	48	2.50	2.38	336	301	3.1	3.3	2.0
Wolverine village (part)	136	110	85	77.3	25	2.71	2.52	26	17	0.9	-	3.8
Tuscarora township	2 162	1 357	1 120	82.5	237	2.32	2.06	805	692	2.8	1.9	6.7
Indian River CDP	1 586	929	751	80.8	178	2.22	1.90	657	558	3.3	2.3	7.3
Walker township	170	101	88	87.1	13	2.76	2.31	69	51	1.0	-	7.1

Table 11. **Housing Occupancy and Tenure: 2000**—Con.

[For information on confidentiality protection, nonsampling error, and definitions, see text]

State County County Subdivision Place	Total housing units	Occupied housing units: Total	Owner occupied: Number	Owner occupied: Percent of occupied housing units	Renter occupied	Average household size: Owner-occupied units	Average household size: Renter-occupied units	Vacant housing units: Total	For seasonal, recreational, or occasional use	Vacancy rate: Available housing	Vacancy rate: Home-owner	Vacancy rate: Rental
Cheboygan County—Con.												
Waverly township	404	182	167	91.8	15	2.41	3.47	222	199	1.1	0.6	6.3
Wilmot township	464	295	244	82.7	51	2.80	2.78	169	145	2.3	2.0	3.8
Wolverine village (part)	22	21	15	71.4	6	2.87	3.83	1	-	-	-	-
Chippewa County	19 430	13 474	9 965	74.0	3 509	2.48	2.23	5 956	4 776	4.4	2.6	9.4
Bay Mills township	996	485	398	82.1	87	2.54	2.33	511	468	5.5	2.0	18.7
Bruce township	986	748	679	90.8	69	2.61	2.42	238	191	3.4	1.2	20.7
Chippewa township	273	92	79	85.9	13	2.61	2.46	181	167	6.1	-	31.6
Dafter township	545	488	435	89.1	53	2.72	2.26	57	24	1.6	0.9	7.0
Detour township	851	418	381	91.1	37	2.17	1.86	433	399	5.0	4.0	14.0
De Tour Village village	307	200	174	87.0	26	2.17	1.69	107	88	7.4	5.4	18.8
Drummond township	1 476	467	409	87.6	58	2.14	1.98	1 009	955	4.9	3.1	15.9
Hulbert township	224	89	76	85.4	13	2.50	1.62	135	125	4.3	5.0	-
Kinross charter township	1 519	1 156	612	52.9	544	2.80	3.11	363	90	11.7	6.7	16.7
Pickford township	776	607	548	90.3	59	2.66	2.12	169	138	2.6	1.4	11.9
Raber township	602	310	292	94.2	18	2.15	2.39	292	249	5.8	3.3	33.3
Rudyard township	671	491	425	86.6	66	2.70	2.47	180	141	2.4	2.3	2.9
Sault Ste. Marie city	6 237	5 742	3 558	62.0	2 184	2.43	2.05	495	86	4.0	2.7	6.1
Soo township	1 297	1 075	886	82.4	189	2.60	1.84	222	174	2.5	1.2	7.8
Sugar Island township	652	294	269	91.5	25	2.33	2.20	358	345	2.3	2.5	-
Superior township	759	515	464	90.1	51	2.62	2.24	244	209	1.7	1.1	7.3
Trout Lake township	479	212	195	92.0	17	2.17	2.24	267	255	3.6	1.0	26.1
Whitefish township	1 087	285	259	90.9	26	2.07	2.04	802	760	5.6	5.8	3.7
Clare County	22 229	12 686	10 437	82.3	2 249	2.45	2.29	9 543	8 583	3.3	2.8	5.9
Arthur township	330	245	216	88.2	29	2.78	2.00	85	73	2.0	0.9	9.4
Clare city (part)	1 467	1 365	709	51.9	656	2.46	1.92	102	6	4.8	2.2	7.5
Franklin township	915	343	309	90.1	34	2.32	2.74	572	525	4.2	4.3	2.9
Freeman township	933	469	435	92.8	34	2.34	3.00	464	440	2.7	2.9	-
Frost township	1 190	495	439	88.7	56	2.27	2.75	695	637	2.6	2.9	-
Garfield township	1 936	852	725	85.1	127	2.23	2.64	1 084	1 015	4.2	3.6	7.3
Grant township	1 367	1 151	1 008	87.6	143	2.65	2.45	216	164	1.7	1.1	5.9
Greenwood township	861	438	402	91.8	36	2.40	2.61	423	393	2.2	2.2	2.7
Hamilton township	1 650	812	745	91.7	67	2.44	2.48	838	769	3.0	2.5	8.2
Harrison city	1 187	857	555	64.8	302	2.34	2.04	330	270	4.1	1.8	8.2
Hatton township	466	333	292	87.7	41	2.78	2.73	133	105	2.3	1.7	6.8
Hayes township	3 898	2 014	1 761	87.4	253	2.42	2.58	1 884	1 741	3.5	3.6	2.3
Lincoln township	1 949	766	706	92.2	60	2.29	2.33	1 183	1 108	4.7	4.5	7.7
Redding township	497	219	183	83.6	36	2.32	2.83	278	266	0.9	0.5	2.7
Sheridan township	569	482	395	82.0	87	3.33	3.06	87	50	2.4	1.5	6.5
Summerfield township	639	217	192	88.5	25	2.04	2.44	422	403	4.0	4.0	3.8
Surrey township	1 989	1 444	1 211	83.9	233	2.43	2.16	545	424	3.4	3.4	3.7
Farwell village	404	369	243	65.9	126	2.45	1.94	35	5	4.2	4.7	3.1
Winterfield township	386	184	154	83.7	30	2.54	3.07	202	194	0.5	0.6	-
Clinton County	24 630	23 653	20 173	85.3	3 480	2.77	2.29	977	94	1.9	1.0	6.9
Bath township	2 931	2 799	2 480	88.6	319	2.70	2.55	132	10	2.3	1.5	8.1
Bengal township	384	379	347	91.6	32	3.09	3.16	5	-	1.0	0.3	8.6
Bingham township	954	868	794	91.5	74	2.90	2.54	86	5	7.8	1.6	44.8
Dallas township	804	781	676	86.6	105	3.09	2.21	23	1	1.6	0.7	7.1
Fowler village	446	428	353	82.5	75	2.75	2.17	18	1	2.3	0.8	8.5
De Witt city	1 661	1 624	1 287	79.2	337	3.07	2.21	37	5	0.7	0.4	2.0
De Witt township	5 119	4 839	4 040	83.5	799	2.55	2.19	280	25	2.3	1.1	7.8
Duplain township	900	866	707	81.6	159	2.77	2.30	34	2	1.7	1.7	1.9
Elsie village	438	414	319	77.1	95	2.66	2.08	24	1	2.8	2.7	3.1
Eagle township	870	848	789	93.0	59	2.74	2.80	22	1	1.1	0.5	7.8
Eagle village	47	46	45	97.8	1	2.84	2.00	1	-	-	-	-
East Lansing city (part)	7	7	5	71.4	2	2.20	2.00	-	-	-	-	-
Essex township	659	635	564	88.8	71	2.85	2.86	24	2	2.3	0.9	12.3
Maple Rapids village	262	246	207	84.1	39	2.64	2.49	16	1	5.0	1.9	18.8
Grand Ledge city (part)	3	3	3	100.0	-	3.00	-	-	-	-	-	(X)
Greenbush township	759	743	691	93.0	52	2.84	2.58	16	4	0.4	-	5.5
Lebanon township	225	219	195	89.0	24	3.20	3.38	6	-	0.5	0.5	-
Hubbardston village (part)	13	13	12	92.3	1	3.33	2.00	-	-	-	-	-
Olive township	844	826	772	93.5	54	2.80	2.87	18	3	0.6	0.6	-
Ovid township	1 279	1 225	1 043	85.1	182	2.82	2.50	54	4	2.1	1.6	4.7
Ovid village (part)	603	574	424	73.9	150	2.72	2.40	29	1	3.2	2.5	5.1
Riley township	625	611	566	92.6	45	2.87	2.80	14	2	1.1	1.0	2.2
St. Johns city	3 148	2 994	2 038	68.1	956	2.61	2.06	154	19	2.1	1.2	4.1
Victor township	1 166	1 139	1 088	95.5	51	2.89	2.43	27	6	0.8	0.5	7.3
Watertown township	1 502	1 469	1 383	94.1	86	2.83	2.49	33	1	1.0	0.6	6.5
Westphalia township	790	778	705	90.6	73	2.98	2.14	12	4	0.3	0.1	1.4
Westphalia village	350	342	292	85.4	50	2.66	1.96	8	2	0.6	0.3	2.0
Crawford County	10 042	5 625	4 655	82.8	970	2.48	2.33	4 417	4 112	2.5	1.7	6.3
Beaver Creek township	1 125	603	543	90.0	60	2.48	2.30	522	494	1.3	1.3	1.6
Frederic township	1 092	555	479	86.3	76	2.44	2.86	537	503	2.1	1.2	7.3
Grayling city	895	828	440	53.1	388	2.43	2.02	67	11	4.6	3.3	6.1
Grayling township	3 945	2 420	2 074	85.7	346	2.55	2.51	1 525	1 399	2.3	1.4	7.0
Lovells township	932	283	260	91.9	23	1.99	2.65	649	638	1.7	1.1	8.0
Maple Forest township	438	201	182	90.5	19	2.51	2.16	237	216	5.6	3.7	20.8
South Branch township	1 615	735	677	92.1	58	2.49	2.72	880	851	1.9	2.0	-
Delta County	19 223	15 836	12 601	79.6	3 235	2.51	1.97	3 387	2 332	3.3	1.8	8.4
Baldwin township	460	306	282	92.2	24	2.49	1.96	154	113	1.9	1.7	4.0
Bark River township	680	612	525	85.8	87	2.73	2.38	68	28	4.2	2.6	13.0
Bay de Noc township	528	153	149	97.4	4	2.13	2.75	375	350	1.9	2.0	-
Brampton township	483	430	394	91.6	36	2.54	1.94	53	32	0.9	0.8	2.7
Cornell township	371	217	206	94.9	11	2.57	2.36	154	137	4.4	3.3	21.4
Ensign township	532	327	309	94.5	18	2.39	2.22	205	181	3.3	2.8	10.0
Escanaba city	6 258	5 800	3 705	63.9	2 095	2.33	1.92	458	36	4.4	1.9	8.6
Escanaba township	1 398	1 290	1 215	94.2	75	2.78	2.32	108	60	1.8	1.5	6.3
Fairbanks township	267	143	127	88.8	16	2.25	2.19	124	106	2.1	1.6	5.9
Ford River township	1 098	909	803	88.3	106	2.53	1.98	189	133	3.1	2.7	6.2
Garden township	654	348	326	93.7	22	2.38	1.91	306	275	4.1	3.6	12.0

Table 11. **Housing Occupancy and Tenure: 2000**—Con.

[For information on confidentiality protection, nonsampling error, and definitions, see text]

State County County Subdivision Place	Total housing units	Occupied housing units: Total	Occupied housing units: Owner occupied: Number	Occupied housing units: Owner occupied: Percent of occupied housing units	Occupied housing units: Renter occupied	Occupied housing units: Average household size: Owner-occupied units	Occupied housing units: Average household size: Renter-occupied units	Vacant housing units: Total	Vacant housing units: For seasonal, recreational, or occasional use	Vacant housing units: Vacancy rate: Available housing	Vacant housing units: Vacancy rate: Home-owner	Vacant housing units: Vacancy rate: Rental
Delta County—Con.												
Garden township—Con.												
Garden village	129	104	89	85.6	15	2.35	2.07	25	16	1.9	1.1	6.3
Gladstone city	2 289	2 126	1 683	79.2	443	2.49	1.89	163	28	3.0	1.5	8.3
Maple Ridge township	537	336	304	90.5	32	2.45	1.94	201	164	2.0	1.9	3.0
Masonville township	1 143	771	662	85.9	109	2.50	1.88	372	308	4.1	2.4	13.5
Nahma township	603	221	205	92.8	16	2.28	1.94	382	362	2.2	2.4	-
Wells township	1 922	1 847	1 706	92.4	141	2.74	2.49	75	19	1.1	0.8	4.1
Dickinson County	13 702	11 386	9 130	80.2	2 256	2.47	1.98	2 316	1 574	3.4	2.1	8.4
Breen township	431	201	176	87.6	25	2.45	1.92	230	211	2.0	0.6	10.7
Breitung township	2 601	2 354	2 221	94.4	133	2.51	2.42	247	132	2.1	1.8	7.0
Quinnesec CDP	453	436	412	94.5	24	2.70	2.75	17	7	0.7	0.5	4.0
Felch township	508	274	241	88.0	33	2.77	1.76	234	215	2.1	1.6	5.7
Iron Mountain city	3 819	3 458	2 488	71.9	970	2.42	1.98	361	39	5.4	2.9	11.3
Kingsford city	2 477	2 352	1 695	72.1	657	2.45	1.83	125	19	2.8	1.7	5.3
Norway city	1 392	1 288	987	76.6	301	2.37	2.07	104	17	3.1	2.0	6.5
Norway township	766	630	562	89.2	68	2.62	2.22	136	116	1.3	0.9	4.2
Sagola township	930	475	437	92.0	38	2.50	2.05	455	423	2.7	2.5	5.0
Waucedah township	628	325	298	91.7	27	2.49	2.15	303	283	3.3	2.0	15.6
West Branch township	150	29	25	86.2	4	2.52	1.00	121	119	-	-	-
Eaton County	42 118	40 167	29 791	74.2	10 376	2.71	2.04	1 951	257	2.5	1.3	5.7
Bellevue township	1 211	1 161	1 001	86.2	160	2.75	2.36	50	6	1.8	1.1	5.9
Bellevue village	551	525	406	77.3	119	2.69	2.26	26	3	2.8	1.5	7.0
Benton township	1 018	991	906	91.4	85	2.73	2.61	27	3	1.4	0.8	7.6
Brookfield township	577	538	484	90.0	54	2.63	2.87	39	19	1.5	1.4	1.8
Carmel township	950	923	852	92.3	71	2.83	2.73	27	5	1.2	1.2	1.4
Charlotte city	3 417	3 249	2 165	66.6	1 084	2.64	2.08	168	16	2.4	1.4	4.2
Chester township	670	648	581	89.7	67	2.85	1.87	22	2	0.3	0.2	1.5
Delta charter township	13 112	12 559	8 071	64.3	4 488	2.60	1.85	553	83	2.6	1.2	5.2
Waverly CDP	7 130	6 866	4 199	61.2	2 667	2.64	1.85	264	39	2.6	0.9	5.2
Eaton township	1 586	1 531	1 432	93.5	99	2.79	2.34	55	4	1.6	0.9	10.8
Eaton Rapids city	2 168	2 067	1 421	68.7	646	2.80	2.08	101	22	2.3	1.9	3.3
Eaton Rapids township	1 379	1 328	1 220	91.9	108	2.87	2.64	51	4	1.4	1.2	3.6
Grand Ledge city (part)	3 402	3 259	2 163	66.4	1 096	2.59	1.99	143	11	2.3	1.6	3.7
Hamlin township	1 088	1 045	967	92.5	78	2.85	2.55	43	2	1.2	1.0	3.7
Kalamo township	648	622	576	92.6	46	2.78	2.78	26	5	1.3	0.7	8.0
Lansing city (part)	2 124	1 954	790	40.4	1 164	2.85	2.19	170	5	6.2	1.6	9.1
Olivet city	488	474	218	46.0	256	2.94	2.27	14	1	1.7	0.5	2.7
Oneida charter township	1 423	1 352	1 208	89.3	144	2.84	1.87	71	3	4.0	0.4	26.2
Potterville city	892	802	607	75.7	195	2.90	2.10	90	2	5.4	4.9	7.1
Roxand township	690	658	592	90.0	66	2.86	2.98	32	7	1.5	0.7	8.3
Mulliken village	201	195	181	92.8	14	2.87	2.21	6	2	1.5	1.1	6.7
Sunfield township	826	777	667	85.8	110	2.84	2.41	49	19	1.6	0.4	8.3
Sunfield village	235	222	166	74.8	56	2.78	2.30	13	1	1.3	-	5.1
Vermontville township	807	749	656	87.6	93	2.80	2.77	58	9	2.2	0.8	11.4
Vermontville village	316	287	234	81.5	53	2.72	2.77	29	4	4.3	0.8	17.2
Walton township	732	699	618	88.4	81	2.84	2.90	33	6	1.4	1.3	2.4
Windsor charter township	2 910	2 781	2 596	93.3	185	2.59	2.38	129	23	2.3	2.1	4.1
Dimondale village	485	473	415	87.7	58	2.87	2.40	12	1	1.7	1.2	4.9
Emmet County	18 554	12 577	9 502	75.6	3 075	2.58	2.01	5 977	5 039	4.1	1.7	10.9
Bear Creek township	2 969	2 001	1 535	76.7	466	2.73	2.02	968	760	7.1	1.5	21.8
Bliss township	325	234	215	91.9	19	2.44	2.47	91	72	1.7	1.4	5.0
Carp Lake township	728	339	286	84.4	53	2.38	2.36	389	354	4.0	0.7	18.5
Center township	301	192	179	93.2	13	2.57	2.23	109	86	2.5	1.6	13.3
Cross Village township	280	132	116	87.9	16	2.28	1.56	148	136	5.0	1.7	23.8
Friendship township	457	333	296	88.9	37	2.63	1.73	124	117	1.5	0.7	7.5
Harbor Springs city	1 086	683	482	70.6	201	2.21	1.96	403	339	5.5	2.8	11.5
Littlefield township	1 531	1 116	876	78.5	240	2.51	2.45	415	362	2.0	1.6	3.6
Alanson village	407	323	229	70.9	94	2.41	2.47	84	68	1.8	2.1	1.1
Little Traverse township	1 555	978	796	81.4	182	2.58	1.99	577	517	4.9	0.7	19.5
McKinley township	572	459	368	80.2	91	2.74	2.87	113	63	2.5	1.9	5.2
Pellston village (part)	257	211	168	79.6	43	2.77	3.16	46	22	2.3	2.3	2.3
Maple River township	533	434	379	87.3	55	2.82	2.95	99	72	1.6	1.3	3.5
Pellston village (part)	51	49	40	81.6	9	3.38	3.89	2	2	-	-	-
Petoskey city	3 342	2 700	1 403	52.0	1 297	2.48	1.76	642	474	3.8	3.0	4.6
Pleasantview township	754	313	265	84.7	48	2.60	2.52	441	377	15.2	2.2	51.0
Readmond township	411	198	175	88.4	23	2.49	2.48	213	191	3.9	1.1	20.7
Resort township	1 215	894	793	88.7	101	2.83	2.35	321	282	1.8	1.5	3.8
Springvale township	815	613	530	86.5	83	2.85	2.54	202	172	2.2	2.0	3.5
Wawatam township	587	329	258	78.4	71	2.25	1.75	258	228	3.8	1.1	12.3
Mackinaw City village (part)	405	255	192	75.3	63	2.25	1.70	150	122	4.1	1.5	11.3
West Traverse township	1 093	629	550	87.4	79	2.35	1.96	464	437	1.7	1.6	2.5
Genesee County	183 630	169 825	124 340	73.2	45 485	2.62	2.31	13 805	937	4.5	2.1	10.6
Argentine township	2 493	2 293	2 076	90.5	217	2.85	2.48	200	96	1.7	1.0	8.4
Argentine CDP	964	843	716	84.9	127	2.71	2.25	121	59	2.3	0.8	9.9
Atlas township	2 554	2 442	2 293	93.9	149	2.98	2.34	112	7	1.9	1.5	8.0
Goodrich village	526	494	421	85.2	73	2.81	2.08	32	2	4.1	2.3	13.1
Burton city	12 348	11 699	9 447	80.8	2 252	2.67	2.23	649	28	3.2	2.7	5.3
Clayton township	2 903	2 760	2 524	91.4	236	2.77	2.16	143	9	3.8	2.2	18.1
Lennon village (part)	32	28	28	100.0	-	3.04	-	4	2	3.4	3.4	(X)
Clio city	1 205	1 093	623	57.0	470	2.53	1.93	112	10	7.8	3.7	12.6
Davison city	2 652	2 496	1 424	57.1	1 072	2.62	1.67	156	9	5.0	1.0	9.8
Davison township	7 853	7 455	4 924	66.0	2 531	2.64	1.85	398	47	3.9	1.7	7.9
Fenton city	4 569	4 335	2 874	66.3	1 461	2.58	1.97	234	27	3.3	1.8	6.1
Fenton township	5 247	4 883	4 617	94.6	266	2.68	2.31	364	174	2.1	1.7	8.6
Lake Fenton CDP	2 076	1 886	1 758	93.2	128	2.60	2.32	190	111	2.2	1.9	6.6
Flint city	55 464	48 744	28 679	58.8	20 065	2.45	2.59	6 720	153	7.3	2.7	13.1
Flint township	14 864	13 972	9 586	68.6	4 386	2.53	2.00	892	62	4.3	1.9	9.3
Flushing city	3 558	3 435	2 694	78.4	741	2.57	1.67	123	16	2.0	1.1	4.9
Flushing township	3 887	3 722	3 573	96.0	149	2.76	2.22	165	12	2.2	1.9	7.5
Forest township	1 774	1 706	1 552	91.0	154	2.80	2.49	68	10	1.6	0.9	8.3
Otisville village	369	343	274	79.9	69	2.65	2.25	26	6	3.9	2.5	9.2

Table 11. **Housing Occupancy and Tenure: 2000**—Con.

[For information on confidentiality protection, nonsampling error, and definitions, see text]

State County County Subdivision Place	Total housing units	Occupied housing units: Total	Owner occupied: Number	Owner occupied: Percent of occupied housing units	Renter occupied	Average household size: Owner-occupied units	Average household size: Renter-occupied units	Vacant housing units: Total	For seasonal, recreational, or occasional use	Vacancy rate: Available housing	Vacancy rate: Home-owner	Vacancy rate: Rental
Genesee County—Con.												
Forest township—Con.												
Otter Lake village (part)	18	17	16	94.1	1	3.63	3.00	1	-	-	-	-
Gaines township	2 334	2 269	2 144	94.5	125	2.86	2.69	65	3	1.1	0.6	9.4
Gaines village	155	143	111	77.6	32	2.68	2.13	12	1	4.0	0.9	13.5
Genesee township	9 936	9 203	8 028	87.2	1 175	2.64	2.47	733	25	4.9	2.8	17.3
Beecher CDP (part)	1 104	1 004	637	63.4	367	2.50	2.95	100	-	5.0	1.7	10.3
Grand Blanc city	3 725	3 542	2 083	58.8	1 459	2.66	1.76	183	26	3.4	0.9	6.8
Grand Blanc township	12 450	11 793	8 732	74.0	3 061	2.72	1.87	657	86	3.1	1.9	6.2
Linden city	1 226	1 165	949	81.5	216	2.52	2.16	61	13	2.7	1.6	7.3
Montrose city	668	625	444	71.0	181	2.73	2.16	43	1	3.8	1.3	9.5
Montrose township	2 199	2 089	1 933	92.5	156	2.96	2.92	110	6	2.8	1.7	14.3
Mount Morris city	1 402	1 312	809	61.7	503	2.68	2.03	90	1	4.8	0.9	10.5
Mount Morris township	9 521	8 815	6 818	77.3	1 997	2.59	3.00	706	28	3.7	1.8	9.4
Beecher CDP (part)	3 898	3 472	2 172	62.6	1 300	2.71	3.22	426	10	5.3	2.3	9.8
Mundy township	5 047	4 876	4 284	87.9	592	2.55	2.03	171	45	1.7	1.1	5.3
Richfield township	3 125	2 967	2 822	95.1	145	2.74	2.83	158	12	2.7	2.1	12.7
Swartz Creek city	2 355	2 233	1 653	74.0	580	2.41	1.89	122	11	3.6	2.1	7.6
Thetford township	3 072	2 975	2 652	89.1	323	2.83	2.28	97	9	1.8	1.4	5.0
Vienna township	5 199	4 926	4 103	83.3	823	2.69	2.19	273	11	3.5	2.0	10.6
Gladwin County	16 828	10 561	9 053	85.7	1 508	2.45	2.34	6 267	5 588	2.8	2.2	6.3
Beaverton city	546	496	274	55.2	222	2.49	1.91	50	10	4.6	1.1	8.6
Beaverton township	750	658	582	88.4	76	2.69	3.13	92	56	2.2	1.7	6.2
Bentley township	361	327	305	93.3	22	2.60	2.55	34	22	1.5	1.3	4.3
Billings township	2 148	1 172	1 045	89.2	127	2.27	2.60	976	900	2.3	2.0	4.5
Bourret township	516	211	190	90.0	21	2.16	2.86	305	289	5.4	5.5	4.5
Buckeye township	645	495	430	86.9	65	2.66	2.94	150	110	2.6	1.8	7.1
Butman township	1 482	853	801	93.9	52	2.26	2.63	629	584	2.1	2.0	3.7
Clement township	1 186	471	442	93.8	29	2.06	2.59	715	677	2.3	2.2	3.3
Gladwin city	1 329	1 234	767	62.2	467	2.40	2.08	95	18	4.4	3.0	6.6
Gladwin township	419	345	314	91.0	31	3.02	2.84	74	56	1.4	0.9	6.1
Grim township	123	49	43	87.8	6	2.60	2.83	74	70	3.9	4.4	-
Grout township	754	654	578	88.4	76	2.82	2.70	100	64	1.8	2.0	-
Hay township	1 321	601	553	92.0	48	2.31	2.65	720	681	4.5	3.2	17.2
Sage township	1 526	986	898	91.1	88	2.60	2.56	540	483	1.9	1.5	5.4
Secord township	1 373	551	515	93.5	36	2.05	2.08	822	770	4.0	3.9	5.3
Sherman township	950	429	386	90.0	43	2.36	2.63	521	474	3.2	2.5	8.5
Tobacco township	1 399	1 029	930	90.4	99	2.53	1.98	370	324	2.0	1.8	3.9
Gogebic County	10 839	7 425	5 854	78.8	1 571	2.27	1.97	3 414	2 259	8.7	3.7	23.4
Bessemer city	1 179	976	720	73.8	256	2.25	1.92	203	87	6.6	4.1	12.9
Bessemer township	946	578	519	89.8	59	2.19	2.22	368	195	18.0	2.6	65.7
Erwin township	216	146	141	96.6	5	2.46	2.00	70	45	4.6	4.7	-
Ironwood city	3 349	2 841	2 039	71.8	802	2.23	1.98	508	137	7.5	4.5	14.4
Ironwood township	1 609	1 024	875	85.4	149	2.38	1.65	585	368	13.9	1.5	50.5
Marenisco township	663	264	244	92.4	20	2.39	2.10	399	369	4.3	3.2	16.7
Wakefield city	1 035	883	723	81.9	160	2.21	1.88	152	34	6.1	5.0	10.6
Wakefield township	376	161	145	90.1	16	2.28	2.06	215	166	14.8	7.1	51.5
Watersmeet township	1 466	552	448	81.2	104	2.28	2.41	914	858	2.0	2.0	1.9
Grand Traverse County	34 842	30 396	23 521	77.4	6 875	2.60	2.14	4 446	3 026	2.6	1.7	5.6
Acme township	2 215	1 667	1 364	81.8	303	2.65	2.17	548	437	3.5	1.2	12.7
Blair township	2 482	2 295	1 920	83.7	375	2.79	2.85	187	55	3.7	1.8	12.4
East Bay township	4 339	3 694	3 065	83.0	629	2.74	2.35	645	452	3.4	2.5	7.5
Fife Lake township	779	562	464	82.6	98	2.47	2.50	217	181	2.9	1.7	8.4
Fife Lake village	256	185	138	74.6	47	2.42	2.81	71	54	4.6	2.1	11.3
Garfield township	6 150	5 745	4 149	72.2	1 596	2.40	1.96	405	149	2.8	2.5	3.5
Grant township	467	369	328	88.9	41	2.61	2.20	98	75	1.9	1.2	6.8
Green Lake township	2 457	1 942	1 698	87.4	244	2.61	2.35	515	450	1.5	0.7	6.9
Long Lake township	3 210	2 742	2 321	84.6	421	2.84	2.42	468	367	2.0	1.0	7.3
Mayfield township	480	439	375	85.4	64	2.88	2.86	41	15	1.6	1.3	3.0
Paradise township	1 481	1 374	1 172	85.3	202	3.03	2.85	107	34	1.9	1.3	5.2
Kingsley village	524	501	401	80.0	100	2.95	2.67	23	3	2.1	1.5	4.8
Peninsula township	2 613	2 131	1 921	90.1	210	2.49	2.10	482	395	1.9	1.2	7.9
Traverse City city (part)	6 771	6 383	3 782	59.3	2 601	2.31	1.93	388	114	2.5	1.7	3.7
Union township	222	157	148	94.3	9	2.61	2.78	65	62	1.3	1.3	-
Whitewater township	1 176	896	814	90.8	82	2.75	2.41	280	240	2.2	1.3	9.9
Gratiot County	15 516	14 501	11 268	77.7	3 233	2.63	2.37	1 015	121	3.0	1.8	7.0
Alma city	3 476	3 220	2 006	62.3	1 214	2.55	2.14	256	20	4.7	1.8	9.1
Arcada township	693	655	574	87.6	81	2.59	2.70	38	3	1.4	1.0	3.6
Bethany township	543	518	454	87.6	64	2.74	2.67	25	2	1.9	1.3	5.9
Elba township	557	526	437	83.1	89	2.58	2.54	31	7	2.0	1.1	6.3
Ashley village	206	193	159	82.4	34	2.52	2.47	13	3	2.5	0.6	10.5
Emerson township	383	353	294	83.3	59	2.67	2.90	30	5	3.0	1.7	9.2
Fulton township	963	884	756	85.5	128	2.68	2.66	79	31	3.2	2.5	7.2
Perrinton village	173	166	136	81.9	30	2.71	2.37	7	-	2.9	-	14.3
Hamilton township	191	182	156	85.7	26	2.65	2.96	9	-	-	-	-
Ithaca city	1 289	1 211	868	71.7	343	2.58	2.21	78	6	2.3	1.1	5.2
Lafayette township	261	239	202	84.5	37	2.69	2.68	22	-	1.6	0.5	7.5
Newark township	420	399	323	81.0	76	2.74	2.96	21	3	2.0	1.5	3.8
New Haven township	377	351	313	89.2	38	2.83	2.76	26	2	1.4	1.6	-
North Shade township	260	237	205	86.5	32	3.00	2.81	23	2	2.9	2.8	3.0
North Star township	395	369	314	85.1	55	2.60	2.89	26	4	2.9	1.9	8.3
Pine River township	983	912	832	91.2	80	2.62	2.54	71	3	4.1	3.7	8.0
St. Louis city	1 575	1 468	1 032	70.3	436	2.46	2.23	107	7	3.8	2.5	6.6
Seville township	907	866	755	87.2	111	2.67	2.91	41	12	1.6	1.2	4.3
Sumner township	744	698	580	83.1	118	2.70	2.81	46	4	3.1	2.7	4.8
Washington township	352	335	285	85.1	50	2.68	2.90	17	3	1.2	1.4	-
Wheeler township	1 147	1 078	882	81.8	196	2.66	2.23	69	7	2.0	0.9	6.7
Breckenridge village	580	543	402	74.0	141	2.59	2.10	37	3	2.9	1.0	7.8
Hillsdale County	20 189	17 335	13 850	79.9	3 485	2.66	2.36	2 854	1 904	2.5	1.6	5.8
Adams township	1 036	941	812	86.3	129	2.62	2.82	95	39	2.0	1.3	5.8
North Adams village	215	204	164	80.4	40	2.60	2.20	11	2	1.4	0.6	4.8

Table 11. **Housing Occupancy and Tenure: 2000**—Con.

[For information on confidentiality protection, nonsampling error, and definitions, see text]

State County County Subdivision Place	Total housing units	Occupied housing units: Total	Occupied housing units: Owner occupied: Number	Occupied housing units: Owner occupied: Percent of occupied housing units	Occupied housing units: Renter occupied	Occupied housing units: Average household size: Owner-occupied units	Occupied housing units: Average household size: Renter-occupied units	Vacant housing units: Total	Vacant housing units: For seasonal, recreational, or occasional use	Vacant housing units: Vacancy rate: Available housing	Vacant housing units: Vacancy rate: Home-owner	Vacant housing units: Vacancy rate: Rental
Hillsdale County—Con.												
Allen township	708	599	506	84.5	93	2.74	2.63	109	68	2.8	1.6	8.8
Allen village	93	87	74	85.1	13	2.57	2.69	6	1	1.1	-	7.1
Amboy township	631	457	417	91.2	40	2.59	3.23	174	145	1.7	1.7	2.4
Cambria township	1 264	986	825	83.7	161	2.54	2.75	278	230	2.1	1.7	4.2
Camden township	872	730	589	80.7	141	2.85	2.79	142	94	3.1	2.0	7.2
Camden village	214	198	136	68.7	62	2.61	3.15	16	1	4.8	3.5	7.5
Montgomery village	148	137	108	78.8	29	2.63	3.03	11	-	4.9	2.7	12.1
Fayette township	1 387	1 303	1 027	78.8	276	2.58	2.09	84	22	2.9	1.8	6.8
Jonesville village	975	926	689	74.4	237	2.52	2.01	49	5	3.1	2.1	6.0
Hillsdale city	3 274	3 067	1 726	56.3	1 341	2.58	2.00	207	17	3.3	1.5	5.5
Hillsdale township	805	734	663	90.3	71	2.65	2.59	71	50	0.9	0.7	2.7
Jefferson township	1 569	1 210	1 028	85.0	182	2.63	2.41	359	284	2.9	1.0	12.5
Litchfield city	604	568	357	62.9	211	2.61	2.05	36	3	3.9	3.3	5.0
Litchfield township	382	357	322	90.2	35	2.65	3.00	25	3	2.7	1.8	10.3
Moscow township	554	522	452	86.6	70	2.75	2.79	32	8	1.7	2.0	-
Pittsford township	611	574	508	88.5	66	2.75	2.79	37	11	1.7	1.2	5.7
Ransom township	353	324	292	90.1	32	2.93	3.31	29	12	2.4	1.7	8.6
Reading city	432	407	301	74.0	106	2.85	2.59	25	1	2.6	2.0	4.5
Reading township	1 147	711	633	89.0	78	2.46	2.58	436	407	2.1	1.4	7.1
Scipio township	660	619	510	82.4	109	2.97	2.78	41	16	1.1	0.8	2.7
Somerset township	2 161	1 687	1 578	93.5	109	2.53	2.51	474	396	2.1	1.7	7.6
Wheatland township	497	457	401	87.7	56	2.73	2.95	40	13	1.5	1.5	1.8
Woodbridge township	466	415	345	83.1	70	3.22	3.14	51	21	4.2	3.1	9.1
Wright township	776	667	558	83.7	109	2.67	2.69	109	64	1.2	1.4	-
Waldron village	249	231	166	71.9	65	2.60	2.40	18	-	1.3	1.8	-
Houghton County	17 748	13 793	9 851	71.4	3 942	2.52	2.04	3 955	2 646	3.9	2.6	7.1
Adams township	1 160	1 011	821	81.2	190	2.57	2.11	149	67	2.7	1.6	7.3
South Range village	378	347	242	69.7	105	2.26	1.70	31	10	3.6	1.6	7.9
Calumet township	3 573	2 892	2 222	76.8	670	2.46	1.91	681	250	6.6	4.2	13.7
Calumet village	491	387	120	31.0	267	2.40	1.61	104	25	12.6	12.4	12.7
Copper City village	110	82	71	86.6	11	2.42	3.00	28	17	6.8	5.3	15.4
Laurium village	1 082	897	683	76.1	214	2.50	1.93	185	43	7.1	3.5	17.1
Chassell township	955	728	624	85.7	104	2.55	2.16	227	174	2.8	1.3	11.1
Duncan township	399	146	130	89.0	16	1.89	2.13	253	237	2.7	3.0	-
Elm River township	319	70	66	94.3	4	2.38	3.00	249	241	6.7	5.7	20.0
Franklin township	574	500	423	84.6	77	2.67	2.12	74	37	2.5	2.3	3.8
Hancock city	1 983	1 769	1 035	58.5	734	2.46	1.88	214	31	5.7	2.8	9.4
Hancock township	274	156	144	92.3	12	2.67	1.92	118	100	3.1	2.7	7.7
Houghton city	2 222	2 114	769	36.4	1 345	2.71	2.12	108	15	2.8	2.4	3.0
Laird township	436	253	227	89.7	26	2.59	1.69	183	170	0.8	0.9	-
Osceola township	894	779	643	82.5	136	2.47	2.34	115	41	2.7	2.4	4.2
Hubbell CDP (part)	164	150	135	90.0	15	2.46	2.40	14	4	2.0	0.7	11.8
Portage township	1 584	1 257	993	79.0	264	2.57	2.21	327	218	2.0	1.4	4.3
Quincy township	114	105	77	73.3	28	2.47	1.82	9	3	0.9	-	3.4
Schoolcraft township	1 061	798	624	78.2	174	2.46	1.90	263	175	4.2	2.3	10.3
Lake Linden village (part)	569	485	335	69.1	150	2.40	1.84	84	27	6.0	3.2	11.8
Stanton township	695	475	408	85.9	67	2.79	1.91	220	190	1.5	1.0	4.3
Torch Lake township	1 505	740	645	87.2	95	2.43	2.22	765	697	2.8	2.6	4.0
Hubbell CDP (part)	303	261	222	85.1	39	2.50	2.44	42	15	3.7	3.1	7.1
Lake Linden village (part)	-	-	-	(X)	-	-	-	-	-	(X)	(X)	(X)
Huron County	20 430	14 597	12 174	83.4	2 423	2.47	2.19	5 833	4 770	3.5	2.7	7.4
Bad Axe city	1 545	1 418	967	68.2	451	2.45	2.01	127	14	4.4	2.2	8.7
Bingham township	721	680	586	86.2	94	2.60	2.26	41	11	2.9	1.3	11.3
Ubly village	405	374	307	82.1	67	2.37	1.97	31	7	4.8	2.2	15.2
Bloomfield township	220	191	172	90.1	19	2.77	3.11	29	7	5.9	5.5	9.5
Brookfield township	369	329	278	84.5	51	2.49	2.76	40	11	3.5	2.1	10.5
Owendale village	114	101	86	85.1	15	2.55	2.40	13	1	8.2	4.4	25.0
Caseville township	2 614	1 286	1 096	85.2	190	2.13	1.94	1 328	1 211	3.9	2.9	9.1
Caseville village	698	432	316	73.1	116	2.16	1.61	266	230	6.1	4.2	10.8
Chandler township	199	176	151	85.8	25	2.84	2.84	23	8	4.9	5.6	-
Colfax township	765	702	593	84.5	109	2.68	2.06	63	20	2.4	1.5	6.8
Dwight township	402	354	288	81.4	66	2.71	2.18	48	26	2.5	2.0	4.3
Kinde village (part)	153	142	109	76.8	33	2.53	2.21	11	3	2.7	0.9	8.3
Fairhaven township	770	537	458	85.3	79	2.37	2.11	233	191	3.9	3.6	6.0
Gore township	176	62	60	96.8	2	2.23	1.50	114	100	12.7	13.0	-
Grant township	334	307	273	88.9	34	2.67	2.88	27	12	2.8	2.8	2.9
Harbor Beach city	928	774	593	76.6	181	2.31	2.33	154	86	4.4	3.1	8.6
Hume township	853	369	336	91.1	33	2.16	2.27	484	451	4.2	4.3	2.9
Huron township	406	191	177	92.7	14	2.25	1.79	215	194	4.0	3.8	6.7
Lake township	1 393	483	450	93.2	33	2.00	2.88	910	875	4.4	3.0	19.5
Lincoln township	370	335	312	93.1	23	2.62	2.22	35	18	1.5	1.6	-
Kinde village (part)	73	67	60	89.6	7	2.73	2.71	6	2	1.5	1.6	-
McKinley township	292	201	176	87.6	25	2.48	2.64	91	79	1.0	0.6	3.8
Meade township	345	304	271	89.1	33	2.62	2.33	41	19	3.2	2.9	5.7
Kinde village (part)	-	-	-	(X)	-	-	-	-	-	(X)	(X)	(X)
Oliver township	690	644	510	79.2	134	2.50	2.38	46	12	3.0	1.5	8.2
Elkton village	392	368	270	73.4	98	2.40	2.18	24	3	3.9	1.8	9.3
Paris township	230	204	178	87.3	26	2.68	3.08	26	9	1.9	2.2	-
Pointe Aux Barques township	59	5	2	40.0	3	1.00	2.67	54	54	-	-	-
Port Austin township	1 690	760	651	85.7	109	2.12	1.76	930	854	5.9	5.1	10.7
Port Austin village	622	370	288	77.8	82	2.03	1.61	252	208	7.0	7.1	6.8
Rubicon township	528	317	284	89.6	33	2.44	2.45	211	163	9.7	8.4	19.5
Port Hope village	203	132	114	86.4	18	2.28	2.56	71	56	8.3	9.5	-
Sand Beach township	750	562	455	81.0	107	2.77	1.94	188	148	4.3	3.6	7.0
Sebewaing township	1 351	1 252	992	79.2	260	2.44	2.00	99	23	2.0	1.4	4.4
Sebewaing village	946	868	644	74.2	224	2.40	1.92	78	20	2.4	1.4	5.1
Sheridan township	279	257	225	87.5	32	2.88	2.47	22	15	0.8	0.4	3.0
Sherman township	620	444	402	90.5	42	2.61	2.74	176	142	3.3	2.2	12.5
Sigel township	202	184	162	88.0	22	3.11	3.23	18	5	3.2	2.4	8.3
Verona township	506	483	442	91.5	41	2.80	2.32	23	7	1.2	1.1	2.4
Winsor township	823	786	634	80.7	152	2.59	2.18	37	5	1.4	1.2	1.9
Pigeon village	518	496	381	76.8	115	2.43	2.00	22	2	1.4	1.6	0.9

Table 11. **Housing Occupancy and Tenure: 2000**—Con.

[For information on confidentiality protection, nonsampling error, and definitions, see text]

State County County Subdivision Place	Total housing units	Occupied housing units						Vacant housing units				
		Total	Owner occupied		Renter occupied	Average household size		Total	For seasonal, recreational, or occasional use	Vacancy rate		
			Number	Percent of occupied housing units		Owner-occupied units	Renter-occupied units			Available housing	Home-owner	Rental
Ingham County	115 056	108 593	65 986	60.8	42 607	2.59	2.15	6 463	519	3.5	1.6	6.3
Alaiedon township	1 154	1 115	1 005	90.1	110	2.68	2.91	39	2	1.3	0.9	5.2
Aurelius township	1 153	1 130	1 056	93.5	74	2.95	2.74	23	3	0.8	0.7	2.6
Bunker Hill township	719	690	631	91.4	59	2.89	2.61	29	5	1.3	1.3	1.7
Delhi charter township	8 988	8 563	6 656	77.7	1 907	2.76	2.09	425	31	2.9	2.0	6.0
Holt CDP	4 719	4 502	3 024	67.2	1 478	2.72	2.07	217	8	3.1	2.3	4.6
East Lansing city (part)	15 314	14 383	4 600	32.0	9 783	2.41	2.13	931	53	4.7	1.2	6.3
Ingham township	737	722	679	94.0	43	2.88	2.37	15	5	0.8	0.7	2.3
Dansville village	148	142	128	90.1	14	3.06	2.21	6	1	1.4	1.5	-
Lansing city (part)	51 035	47 551	27 698	58.2	19 853	2.48	2.26	3 484	226	4.2	2.0	7.1
Lansing charter township	4 317	4 104	2 196	53.5	1 908	2.29	1.78	213	28	2.7	1.3	4.3
Edgemont Park CDP	1 114	1 081	780	72.2	301	2.36	1.89	33	1	1.7	0.9	3.8
Leroy township	1 409	1 329	1 160	87.3	169	2.79	2.43	80	3	2.1	1.4	6.6
Webberville village	612	561	452	80.6	109	2.77	2.31	51	1	2.9	1.5	8.4
Leslie city	783	734	565	77.0	169	2.92	2.22	49	2	4.4	3.4	7.7
Leslie township	879	855	754	88.2	101	2.70	2.83	24	2	0.7	0.5	1.9
Locke township	588	571	508	89.0	63	2.93	2.89	17	3	0.7	0.2	4.5
Mason city	2 961	2 806	1 766	62.9	1 040	2.64	1.93	155	12	3.3	2.4	4.8
Meridian charter township	17 120	16 414	10 200	62.1	6 214	2.63	1.90	706	111	2.5	0.7	5.2
Haslett CDP	5 355	5 132	3 077	60.0	2 055	2.52	1.69	223	39	2.4	0.9	4.7
Okemos CDP	9 592	9 194	5 968	64.9	3 226	2.69	1.98	398	57	2.7	0.6	6.2
Onondaga township	1 031	993	884	89.0	109	2.91	2.90	38	6	1.2	0.7	5.2
Stockbridge township	1 281	1 220	995	81.6	225	2.86	2.31	61	9	2.2	1.9	3.8
Stockbridge village	510	480	310	64.6	170	2.69	2.22	30	5	3.6	3.4	4.0
Vevay township	1 309	1 264	1 189	94.1	75	2.88	2.53	45	1	2.2	1.8	7.4
Wheatfield township	588	570	534	93.7	36	2.91	2.36	18	4	1.0	0.7	5.3
White Oak township	430	417	359	86.1	58	2.77	3.16	13	1	0.7	0.3	3.3
Williamston city	1 528	1 470	955	65.0	515	2.55	1.91	58	5	2.1	1.6	3.0
Williamstown township	1 732	1 692	1 596	94.3	96	2.87	2.50	40	7	0.8	0.4	7.7
Ionia County	22 006	20 606	16 481	80.0	4 125	2.80	2.33	1 400	380	2.2	1.1	6.2
Belding city	2 289	2 185	1 451	66.4	734	2.81	2.17	104	5	2.4	0.8	5.3
Berlin township	724	689	627	91.0	62	2.64	2.73	35	4	1.9	1.1	8.8
Boston township	2 065	1 881	1 504	80.0	377	2.76	2.02	184	96	2.6	1.3	7.6
Saranac village	589	568	342	60.2	226	2.71	1.74	21	2	2.7	1.4	4.6
Campbell township	830	780	685	87.8	95	2.93	2.45	50	29	1.4	1.0	4.0
Clarksville village	148	140	101	72.1	39	2.58	1.44	8	1	2.8	1.0	7.1
Danby township	938	914	851	93.1	63	2.96	2.70	24	3	0.8	0.5	4.5
Easton township	1 161	1 097	928	84.6	169	2.60	2.44	64	7	1.8	1.4	4.0
Ionia city	2 621	2 421	1 471	60.8	950	2.73	2.21	200	8	3.7	1.7	6.6
Ionia township	1 441	1 335	1 202	90.0	133	2.77	2.50	106	9	3.5	1.6	17.4
Lyons village (part)	13	13	12	92.3	1	2.50	2.00	-	-	-	-	-
Keene township	568	542	497	91.7	45	3.05	2.67	26	2	1.5	1.0	6.3
Lyons township	1 323	1 268	1 055	83.2	213	2.79	2.35	55	13	1.9	1.4	4.5
Lyons village (part)	298	283	232	82.0	51	2.45	2.45	15	3	2.1	1.7	3.8
Muir village	264	246	176	71.5	70	2.76	2.13	18	4	4.3	3.3	6.7
Pewamo village	202	197	159	80.7	38	3.11	1.71	5	-	2.0	0.6	7.3
North Plains township	496	471	402	85.4	69	2.79	3.12	25	6	1.7	1.0	5.5
Hubbardston village (part)	126	117	94	80.3	23	2.72	3.09	9	-	4.9	2.1	14.8
Odessa township	1 609	1 492	1 154	77.3	338	2.78	2.43	117	48	2.4	1.1	6.6
Lake Odessa village	977	892	631	70.7	261	2.65	2.29	85	34	3.4	1.4	7.8
Orange township	407	375	327	87.2	48	2.81	2.54	32	2	2.1	2.1	2.0
Orleans township	1 167	985	808	82.0	177	2.78	2.71	182	118	2.1	0.9	7.3
Otisco township	815	779	710	91.1	69	2.89	2.71	36	2	0.8	0.4	4.2
Portland city	1 574	1 507	1 129	74.9	378	2.62	2.21	67	5	2.1	1.1	5.3
Portland township	855	828	741	89.5	87	3.02	2.55	27	5	0.8	0.5	3.3
Ronald township	708	651	580	89.1	71	2.90	2.92	57	16	1.8	1.4	5.3
Sebewa township	415	406	359	88.4	47	2.94	3.09	9	2	0.7	0.8	-
Iosco County	20 432	11 727	9 615	82.0	2 112	2.32	2.18	8 705	6 752	11.3	11.6	10.0
Alabaster township	470	222	205	92.3	17	2.30	1.88	248	235	1.3	1.0	5.6
Au Sable township	1 498	956	781	81.7	175	2.34	2.22	542	441	4.7	4.1	7.4
Au Sable CDP	727	626	533	85.1	93	2.45	2.30	101	37	4.4	5.0	1.1
Oscoda CDP (part)	49	30	20	66.7	10	2.00	2.20	19	16	6.3	-	16.7
Baldwin township	1 370	754	664	88.1	90	2.28	2.31	616	490	5.9	5.4	9.1
Burleigh township	409	301	267	88.7	34	2.57	2.62	108	86	4.7	5.3	-
East Tawas city	1 691	1 382	944	68.3	438	2.28	1.82	309	210	3.8	3.1	5.4
Grant township	1 576	700	647	92.4	53	2.21	2.28	876	854	2.1	2.1	1.9
Oscoda township	6 071	3 170	2 403	75.8	767	2.28	2.26	2 901	1 612	26.8	29.8	15.3
Oscoda CDP (part)	550	430	303	70.5	127	2.27	1.85	120	74	5.9	5.0	8.0
Plainfield township	4 139	1 897	1 689	89.0	208	2.25	2.27	2 242	2 114	4.0	3.3	9.6
Reno township	337	248	221	89.1	27	2.60	3.04	89	80	2.4	1.3	10.0
Sherman township	319	200	191	95.5	9	2.48	2.11	119	110	2.4	2.1	10.0
Tawas township	742	635	588	92.6	47	2.55	2.62	107	86	0.9	0.8	2.1
Tawas City city	969	760	597	78.6	163	2.33	2.13	209	130	4.6	4.5	5.2
Whittemore city	225	197	133	67.5	64	2.52	2.20	28	6	6.2	5.0	8.6
Wilber township	616	305	285	93.4	20	2.46	2.00	311	298	1.9	1.0	13.0
Iron County	8 772	5 748	4 737	82.4	1 011	2.24	1.95	3 024	2 377	3.8	2.8	8.1
Bates township	803	437	398	91.1	39	2.36	2.10	366	314	2.2	2.2	2.5
Caspian city	518	470	357	76.0	113	2.17	1.96	48	19	3.1	2.5	5.0
Crystal Falls city	913	795	624	78.5	171	2.26	1.67	118	32	3.9	3.0	7.1
Crystal Falls township	1 207	737	668	90.6	69	2.19	2.09	470	403	2.9	1.6	13.8
Gaastra city	164	146	127	87.0	19	2.31	2.42	18	3	2.0	1.6	5.0
Hematite township	343	163	137	84.0	26	2.13	2.31	180	167	1.8	1.4	3.7
Iron River city	988	876	632	72.1	244	2.15	1.94	112	30	3.6	2.0	7.6
Iron River township	933	596	522	87.6	74	2.28	2.22	337	234	5.8	6.5	1.3
Mineral Hills village	95	90	66	73.3	24	2.32	2.54	5	2	2.2	2.9	-
Mansfield township	236	104	98	94.2	6	2.29	3.17	132	128	-	-	-
Mastodon township	689	314	298	94.9	16	2.13	2.06	375	330	1.6	1.3	5.9
Alpha village	118	89	81	91.0	8	2.21	2.38	29	17	2.2	1.2	11.1
Stambaugh city	666	587	399	68.0	188	2.25	1.84	79	35	3.0	1.7	5.5
Stambaugh township	1 312	523	477	91.2	46	2.34	2.04	789	682	8.4	5.0	33.3

Table 11. **Housing Occupancy and Tenure: 2000**—Con.

[For information on confidentiality protection, nonsampling error, and definitions, see text]

State County County Subdivision Place	Total housing units	Occupied housing units: Total	Occupied housing units: Owner occupied: Number	Occupied housing units: Owner occupied: Percent of occupied housing units	Occupied housing units: Renter occupied	Occupied housing units: Average household size: Owner-occupied units	Occupied housing units: Average household size: Renter-occupied units	Vacant housing units: Total	Vacant housing units: For seasonal, recreational, or occasional use	Vacant housing units: Vacancy rate: Available housing	Vacant housing units: Vacancy rate: Home-owner	Vacant housing units: Vacancy rate: Rental
Isabella County	24 528	22 425	14 175	63.2	8 250	2.66	2.37	2 103	954	3.0	1.7	5.2
Broomfield township	737	618	543	87.9	75	2.60	2.57	119	74	5.1	3.0	17.6
Village of Lake Isabella village (part)	182	143	140	97.9	3	2.26	3.33	39	31	4.7	4.8	-
Chippewa township	1 744	1 653	1 239	75.0	414	2.86	2.54	91	19	1.9	0.8	5.0
Clare city (part)	20	15	13	86.7	2	2.31	1.50	5	-	11.8	13.3	-
Coe township	1 219	1 166	929	79.7	237	2.67	2.11	53	9	1.4	1.1	2.5
Shepherd village	641	619	438	70.8	181	2.71	1.91	22	2	1.6	1.4	2.2
Coldwater township	405	277	249	89.9	28	2.66	2.64	128	93	3.1	1.6	15.2
Deerfield township	1 150	1 100	1 003	91.2	97	2.84	2.31	50	13	1.9	1.7	4.0
Denver township	446	415	368	88.7	47	2.78	2.47	31	9	1.2	0.8	4.1
Fremont township	519	489	440	90.0	49	2.79	2.69	30	10	1.0	1.1	-
Gilmore township	742	511	474	92.8	37	2.66	2.70	231	195	1.7	1.5	5.1
Isabella township	836	787	679	86.3	108	2.73	2.66	49	9	3.2	1.5	12.9
Rosebush village	156	145	95	65.5	50	2.60	2.54	11	1	5.2	2.1	10.7
Lincoln township	726	696	593	85.2	103	2.85	2.28	30	5	2.1	1.7	4.6
Mount Pleasant city	8 878	8 449	2 900	34.3	5 549	2.43	2.35	429	38	3.5	1.7	4.5
Nottawa township	951	846	763	90.2	83	2.73	2.30	105	73	1.9	0.9	9.8
Beal City CDP	131	124	103	83.1	21	2.85	2.38	7	1	1.6	1.0	4.5
Weidman CDP (part)	118	110	102	92.7	8	2.74	1.63	8	5	0.9	-	11.1
Rolland township	512	465	410	88.2	55	2.64	2.31	47	16	3.1	2.6	6.8
Sherman township	1 374	1 025	927	90.4	98	2.51	2.81	349	283	3.2	2.5	9.3
Village of Lake Isabella village (part)	555	386	357	92.5	29	2.37	2.28	169	138	3.0	3.0	3.3
Weidman CDP (part)	271	234	209	89.3	25	2.51	2.40	37	25	2.9	1.9	10.7
Union charter township	3 179	2 961	1 813	61.2	1 148	2.66	2.36	218	22	4.7	3.1	7.0
Vernon township	573	488	429	87.9	59	2.66	2.78	85	58	0.8	0.2	4.8
Wise township	517	464	403	86.9	61	2.82	2.70	53	28	1.3	1.0	3.2
Jackson County	62 906	58 168	44 503	76.5	13 665	2.64	2.27	4 738	1 887	2.6	1.4	6.4
Blackman township	6 921	6 658	4 483	67.3	2 175	2.56	1.85	263	28	2.2	1.5	3.6
Columbia township	3 552	2 894	2 470	85.3	424	2.51	2.26	658	546	2.0	1.2	6.6
Brooklyn village	534	507	283	55.8	224	2.47	1.92	27	5	3.2	2.7	3.9
Cement City village (part)	14	12	10	83.3	2	2.40	3.00	2	1	-	-	-
Concord township	1 092	986	792	80.3	194	2.80	2.40	106	5	3.2	1.9	8.5
Concord village	499	428	318	74.3	110	2.75	2.07	71	1	4.7	1.5	12.7
Grass Lake charter township	1 804	1 653	1 405	85.0	248	2.76	2.28	151	86	2.1	2.0	2.7
Grass Lake village	436	421	298	70.8	123	2.72	2.21	15	2	1.6	1.7	1.6
Hanover township	1 490	1 374	1 240	90.2	134	2.79	2.43	116	71	1.3	0.5	8.2
Hanover village	164	155	119	76.8	36	2.91	2.17	9	1	3.1	1.7	7.7
Henrietta township	1 753	1 614	1 453	90.0	161	2.77	2.71	139	66	2.0	1.4	7.5
Jackson city	15 241	14 210	8 181	57.6	6 029	2.55	2.38	1 031	39	4.3	1.5	7.9
Leoni township	5 568	5 240	4 518	86.2	722	2.58	2.45	328	89	2.1	1.5	5.9
Michigan Center CDP	1 961	1 856	1 596	86.0	260	2.53	2.26	105	29	1.7	1.5	3.0
Liberty township	1 186	1 073	995	92.7	78	2.70	2.55	113	68	0.9	0.4	7.1
Napoleon township	2 824	2 592	2 180	84.1	412	2.72	2.30	232	130	1.8	1.3	4.2
Napoleon CDP	498	473	384	81.2	89	2.67	2.56	25	7	1.9	1.0	5.3
Norvell township	1 568	1 135	1 052	92.7	83	2.57	2.46	433	386	2.2	1.4	11.7
Parma township	1 001	943	820	87.0	123	2.86	2.54	58	2	2.3	1.8	5.4
Parma village (part)	89	85	68	80.0	17	2.79	2.41	4	-	1.2	-	5.6
Pulaski township	769	700	615	87.9	85	2.72	2.98	69	37	1.5	0.8	6.6
Rives township	1 745	1 677	1 571	93.7	106	2.80	2.90	68	6	1.6	1.3	6.2
Sandstone township	1 358	1 321	1 157	87.6	164	2.84	2.52	37	2	0.9	0.5	3.5
Parma village (part)	228	225	167	74.2	58	3.08	2.43	3	-	0.4	-	1.7
Spring Arbor township	2 694	2 570	2 070	80.5	500	2.78	2.04	124	12	2.4	1.5	5.8
Spring Arbor CDP	682	643	354	55.1	289	2.69	1.69	39	2	2.3	1.9	2.7
Springport township	816	770	608	79.0	162	2.87	2.71	46	4	2.5	1.5	6.4
Springport village	281	266	176	66.2	90	2.74	2.47	15	1	4.0	1.7	8.2
Summit township	9 109	8 690	7 018	80.8	1 672	2.54	2.11	419	62	2.3	1.6	5.5
Vandercook Lake CDP	1 935	1 847	1 637	88.6	210	2.63	2.38	88	20	1.4	1.4	1.4
Tompkins township	1 032	985	885	89.8	100	2.79	2.84	47	6	1.2	0.9	3.8
Waterloo township	1 383	1 083	990	91.4	93	2.70	2.89	300	242	2.9	3.1	-
Kalamazoo County	99 250	93 479	61 458	65.7	32 021	2.62	2.08	5 771	805	3.4	1.6	6.7
Alamo township	1 424	1 378	1 278	92.7	100	2.71	2.44	46	5	0.9	0.9	2.0
Brady township	1 690	1 554	1 432	92.1	122	2.79	2.24	136	90	1.6	0.6	11.6
Vicksburg village (part)	267	256	222	86.7	34	2.64	2.82	11	3	2.3	-	15.0
Charleston township	708	679	625	92.0	54	2.67	2.48	29	8	1.2	1.0	3.6
Augusta village (part)	12	12	11	91.7	1	2.55	4.00	-	-	-	-	-
Greater Galesburg CDP (part)	289	276	252	91.3	24	2.69	2.25	13	3	1.8	1.6	4.0
Climax township	927	885	774	87.5	111	2.76	2.47	42	7	2.6	1.5	9.8
Climax village	291	279	223	79.9	56	3.01	2.14	12	-	2.4	2.2	3.4
Comstock township	5 601	5 366	3 975	74.1	1 391	2.77	1.99	235	7	2.8	0.8	8.2
Comstock Northwest CDP (part)	1 882	1 773	935	52.7	838	2.76	1.64	109	4	4.6	0.7	8.5
Greater Galesburg CDP (part)	369	357	309	86.6	48	2.65	1.52	12	-	1.9	1.3	5.9
Cooper township	3 269	3 187	2 896	90.9	291	2.72	2.61	82	8	0.9	0.7	3.0
Galesburg city	811	765	514	67.2	251	2.65	2.07	46	5	3.2	3.0	3.5
Kalamazoo city	31 798	29 413	14 027	47.7	15 386	2.43	2.18	2 385	121	4.7	2.1	6.9
Kalamazoo township	9 856	9 349	6 392	68.4	2 957	2.39	2.10	507	47	3.2	1.8	6.3
Comstock Northwest CDP (part)	197	192	163	84.9	29	2.61	2.76	5	-	0.5	-	3.3
Eastwood CDP	2 778	2 572	1 702	66.2	870	2.38	2.34	206	8	5.2	1.6	11.5
Westwood CDP	4 505	4 340	2 565	59.1	1 775	2.26	1.87	165	22	2.3	1.3	3.5
Oshtemo township	7 987	7 551	4 112	54.5	3 439	2.54	1.77	436	25	4.0	2.5	5.8
Parchment city	873	822	545	66.3	277	2.48	2.08	51	1	4.6	1.1	10.9
Pavilion township	2 253	2 114	1 966	93.0	148	2.74	2.86	139	38	2.5	1.7	12.4
Portage city	18 880	18 138	12 502	68.9	5 636	2.71	1.88	742	80	2.6	1.4	5.2
Prairie Ronde township	733	707	666	94.2	41	2.99	2.24	26	6	1.7	1.3	6.8
Richland township	2 635	2 394	1 945	81.2	449	2.77	2.46	241	32	5.1	1.5	18.1
Richland village	301	258	206	79.8	52	2.43	1.79	43	3	2.3	1.0	7.1
Ross township	2 334	2 031	1 721	84.7	310	2.54	2.09	303	223	2.0	1.0	7.5
Augusta village (part)	380	356	254	71.3	102	2.61	2.00	24	2	3.5	1.6	8.1
South Gull Lake CDP	885	643	560	87.1	83	2.42	2.08	242	205	2.6	1.4	9.8
Schoolcraft township	2 916	2 781	2 143	77.1	638	2.76	2.08	135	36	2.2	1.0	6.3
Schoolcraft village	645	615	442	71.9	173	2.77	2.07	30	4	2.8	1.6	6.0
Vicksburg village (part)	689	652	388	59.5	264	2.78	2.10	37	6	2.8	1.3	5.0
Texas township	4 053	3 879	3 498	90.2	381	2.89	2.13	174	64	1.7	1.3	5.5
Wakeshma township	502	486	447	92.0	39	2.89	2.77	16	2	1.6	1.3	4.9

Table 11. **Housing Occupancy and Tenure: 2000**—Con.

[For information on confidentiality protection, nonsampling error, and definitions, see text]

State County County Subdivision Place	Total housing units	Occupied housing units						Vacant housing units				
		Total	Owner occupied		Renter occupied	Average household size		Total	For seasonal, recreational, or occasional use	Vacancy rate		
			Number	Percent of occupied housing units		Owner-occupied units	Renter-occupied units			Available housing	Home-owner	Rental
Kalkaska County	10 822	6 428	5 470	85.1	958	2.56	2.46	4 394	3 827	3.2	2.1	9.2
Bear Lake township	1 072	340	310	91.2	30	2.15	2.67	732	711	3.1	1.0	21.1
Blue Lake township	738	202	190	94.1	12	2.11	2.17	536	521	2.9	1.6	20.0
Boardman township	630	484	420	86.8	64	2.79	3.13	146	119	1.6	1.4	3.0
Clearwater township	1 375	944	813	86.1	131	2.53	2.47	431	344	4.2	2.6	12.7
Coldsprings township	1 349	595	548	92.1	47	2.42	2.57	754	698	3.4	2.7	11.3
Excelsior township	560	328	282	86.0	46	2.49	3.17	232	182	5.5	3.4	16.4
Garfield township	780	331	309	93.4	22	2.38	2.73	449	404	1.5	1.3	4.3
Kalkaska township	2 220	1 854	1 386	74.8	468	2.63	2.19	366	235	3.7	2.5	7.1
Kalkaska village	969	881	516	58.6	365	2.57	2.05	88	18	4.3	2.5	6.9
Oliver township	242	113	104	92.0	9	2.32	2.44	129	117	5.0	1.0	35.7
Orange township	596	411	364	88.6	47	2.86	2.85	185	157	2.6	1.4	11.3
Rapid River township	556	368	330	89.7	38	2.70	2.58	188	142	2.1	2.1	2.6
Springfield township	704	458	414	90.4	44	2.75	2.89	246	197	1.7	1.7	2.2
Kent County	224 000	212 890	149 679	70.3	63 211	2.81	2.24	11 110	1 627	2.7	1.3	6.0
Ada township	3 384	3 263	3 090	94.7	173	3.06	2.54	121	21	1.4	1.2	5.5
Forest Hills CDP (part)	3 328	3 212	3 045	94.8	167	3.05	2.52	116	20	1.4	1.2	5.6
Algoma township	2 692	2 588	2 481	95.9	107	2.94	2.79	104	30	1.6	1.4	6.1
Alpine township	5 830	5 550	3 100	55.9	2 450	2.69	2.29	280	61	2.4	1.0	4.1
Comstock Park CDP (part)	4 141	3 948	1 619	41.0	2 329	2.63	2.26	193	54	2.7	0.7	4.1
Bowne township	906	880	804	91.4	76	3.13	2.88	26	3	1.3	0.7	7.3
Byron township	6 712	6 454	5 293	82.0	1 161	2.84	2.11	258	27	2.0	1.8	2.8
Byron Center CDP	1 374	1 322	1 209	91.5	113	2.89	2.15	52	6	2.7	2.2	8.1
Cutlerville CDP (part)	3 378	3 243	2 351	72.5	892	2.58	2.03	135	8	2.0	1.9	2.2
Caledonia township	3 225	3 075	2 761	89.8	314	2.98	2.31	150	25	2.4	2.1	4.8
Caledonia village	449	430	283	65.8	147	2.91	1.89	19	2	1.8	2.1	1.3
Cannon township	4 174	3 913	3 637	92.9	276	3.13	2.44	261	107	2.4	1.4	14.3
Cascade township	5 638	5 394	5 009	92.9	385	2.87	1.86	244	58	2.5	2.0	8.8
Forest Hills CDP (part)	4 043	3 893	3 723	95.6	170	2.92	1.98	150	23	2.2	2.2	2.3
Cedar Springs city	1 175	1 115	731	65.6	384	2.84	2.45	60	3	2.3	1.7	3.3
Courtland township	2 022	1 936	1 853	95.7	83	3.00	2.87	86	51	1.0	0.9	3.5
East Grand Rapids city	3 940	3 835	3 584	93.5	251	2.86	2.06	105	29	1.1	0.7	5.3
Gaines township	7 789	7 501	5 339	71.2	2 162	2.79	2.26	288	19	2.5	1.5	4.9
Cutlerville CDP (part)	2 875	2 732	1 860	68.1	872	2.57	2.54	143	3	3.5	1.7	7.0
Grand Rapids city	77 960	73 217	43 717	59.7	29 500	2.69	2.39	4 743	233	3.5	1.3	6.6
Grand Rapids charter township	5 000	4 852	4 337	89.4	515	2.88	1.93	148	40	1.2	0.9	3.7
Northview CDP (part)	74	71	68	95.8	3	2.84	2.00	3	-	2.7	2.9	-
Grandville city	6 279	6 095	4 483	73.6	1 612	2.83	2.10	184	80	0.9	0.3	2.5
Grattan township	1 428	1 235	1 142	92.5	93	2.83	2.62	193	152	1.4	1.0	7.0
Kentwood city	19 507	18 477	11 262	61.0	7 215	2.71	1.99	1 030	100	3.6	1.3	7.0
Lowell city	1 564	1 492	1 028	68.9	464	2.84	2.04	72	10	2.1	1.3	3.7
Lowell township	1 764	1 726	1 608	93.2	118	2.97	2.39	38	2	0.9	0.6	4.1
Nelson township	1 499	1 427	1 281	89.8	146	2.98	2.29	72	24	1.5	1.2	4.6
Sand Lake village	207	184	120	65.2	64	3.03	1.89	23	12	4.7	4.8	4.5
Oakfield township	1 973	1 814	1 671	92.1	143	2.80	2.52	159	109	1.3	0.9	4.7
Plainfield township	11 456	11 038	9 064	82.1	1 974	2.88	2.06	418	58	2.1	1.5	4.9
Comstock Park CDP (part)	513	493	298	60.4	195	2.84	1.59	20	1	1.4	1.0	2.0
Northview CDP (part)	5 824	5 602	4 037	72.1	1 565	2.80	2.03	222	18	2.7	1.6	5.6
Rockford city	1 796	1 741	1 155	66.3	586	2.98	2.01	55	3	1.9	0.9	3.9
Solon township	1 778	1 682	1 565	93.0	117	2.78	2.65	96	38	1.5	1.1	6.4
Sparta township	3 449	3 301	2 609	79.0	692	2.81	2.21	148	8	2.3	1.2	6.5
Sparta village	1 704	1 618	1 049	64.8	569	2.80	2.06	86	5	3.5	1.4	7.2
Spencer township	1 641	1 357	1 256	92.6	101	2.66	2.79	284	237	1.2	1.1	2.9
Tyrone township	1 503	1 449	1 287	88.8	162	3.02	2.49	54	2	1.6	1.2	4.1
Casnovia village (part)	66	65	59	90.8	6	2.69	2.83	1	-	1.5	1.7	-
Kent City village	392	373	272	72.9	101	3.05	2.30	19	1	2.9	1.8	5.6
Vergennes township	1 209	1 142	1 071	93.8	71	3.15	2.77	67	15	2.1	1.9	5.3
Walker city	9 201	8 805	5 513	62.6	3 292	2.88	1.73	396	27	2.9	1.1	5.6
Wyoming city	27 506	26 536	17 948	67.6	8 588	2.80	2.18	970	55	2.5	1.0	5.6
Keweenaw County	2 327	998	886	88.8	112	2.18	1.69	1 329	1 176	3.3	1.2	17.0
Allouez township	973	710	621	87.5	89	2.32	1.62	263	179	1.9	1.3	6.3
Ahmeek village	120	82	68	82.9	14	2.07	1.14	38	14	3.5	2.9	6.7
Eagle Harbor township	488	122	119	97.5	3	1.82	1.67	366	339	13.5	1.7	85.0
Grant township	480	87	76	87.4	11	1.99	1.91	393	389	-	-	-
Houghton township	273	45	37	82.2	8	1.81	2.25	228	217	2.2	2.6	-
Sherman township	113	34	33	97.1	1	1.79	1.00	79	52	-	-	-
Lake County	13 498	4 704	3 905	83.0	799	2.27	2.35	8 794	8 235	4.0	3.2	7.7
Chase township	559	427	385	90.2	42	2.85	2.26	132	99	2.5	1.8	8.7
Cherry Valley township	435	160	138	86.3	22	2.27	2.50	275	266	1.8	2.1	-
Dover township	304	144	125	86.8	19	2.32	2.21	160	147	4.0	2.3	13.6
Eden township	692	178	144	80.9	34	2.11	2.15	514	501	1.7	2.0	-
Elk township	1 376	420	380	90.5	40	2.06	2.90	956	902	4.3	3.3	13.0
Ellsworth township	557	309	275	89.0	34	2.62	2.74	248	215	2.5	2.1	5.6
Luther village (part)	63	43	35	81.4	8	2.31	2.63	20	17	-	-	-
Lake township	2 190	412	385	93.4	27	2.04	2.37	1 778	1 730	4.4	4.5	3.6
Newkirk township	767	302	266	88.1	36	2.35	2.64	465	439	3.2	3.6	-
Luther village (part)	123	90	74	82.2	16	2.54	2.63	33	22	3.2	3.9	-
Peacock township	1 068	220	209	95.0	11	2.01	2.27	848	834	3.1	2.8	8.3
Pinora township	416	253	227	89.7	26	2.51	2.85	163	147	1.9	2.2	-
Pleasant Plains township	1 547	657	464	70.6	193	2.20	2.53	890	800	4.9	4.3	6.3
Baldwin village (part)	278	226	117	51.8	109	2.58	2.35	52	11	6.6	7.1	6.0
Sauble township	614	160	137	85.6	23	1.96	2.39	454	427	7.5	4.2	23.3
Sweetwater township	352	116	109	94.0	7	2.01	2.71	236	217	0.9	-	12.5
Webber township	1 365	638	428	67.1	210	2.15	1.84	727	617	6.0	5.3	7.5
Baldwin village (part)	201	171	24	14.0	147	2.50	1.51	30	4	10.0	17.2	8.7
Yates township	1 256	308	233	75.6	75	2.19	2.64	948	894	5.5	2.5	13.8
Lapeer County	32 732	30 729	26 088	84.9	4 641	2.88	2.35	2 003	685	2.0	1.4	5.3
Almont township	2 185	2 094	1 910	91.2	184	2.91	2.49	91	7	1.9	1.3	8.0
Almont village	1 058	1 022	900	88.1	122	2.79	2.26	36	4	2.0	1.1	8.3
Arcadia township	1 134	1 089	1 028	94.4	61	2.92	2.79	45	12	1.3	1.3	-
Attica township	1 789	1 602	1 455	90.8	147	2.90	2.83	187	125	1.2	1.2	2.0
Brown City city (part)	2	2	1	50.0	1	2.00	4.00	-	-	-	-	-

Table 11. **Housing Occupancy and Tenure: 2000**—Con.

[For information on confidentiality protection, nonsampling error, and definitions, see text]

State County County Subdivision Place	Total housing units	Occupied housing units: Total	Occupied housing units: Owner occupied: Number	Occupied housing units: Owner occupied: Percent of occupied housing units	Occupied housing units: Renter occupied	Occupied housing units: Average household size: Owner-occupied units	Occupied housing units: Average household size: Renter-occupied units	Vacant housing units: Total	Vacant housing units: For seasonal, recreational, or occasional use	Vacant housing units: Vacancy rate: Available housing	Vacant housing units: Vacancy rate: Home-owner	Vacant housing units: Vacancy rate: Rental
Lapeer County—Con.												
Burlington township	546	508	445	87.6	63	2.75	2.86	38	4	2.9	2.6	4.5
Clifford village	131	119	104	87.4	15	2.70	2.87	12	-	1.7	1.0	6.3
Burnside township	695	645	540	83.7	105	2.97	3.03	50	10	2.7	2.0	6.3
Deerfield township	2 186	1 919	1 770	92.2	149	3.00	2.79	267	154	2.0	1.7	5.1
Barnes Lake-Millers Lake CDP	641	454	394	86.8	60	2.63	2.53	187	147	2.2	1.5	6.3
Dryden township	1 673	1 586	1 469	92.6	117	2.91	2.79	87	23	1.7	1.4	4.9
Dryden village	312	285	248	87.0	37	2.81	2.70	27	2	5.6	4.6	11.9
Elba township	2 121	1 940	1 777	91.6	163	2.80	2.69	181	98	1.3	0.9	4.7
Goodland township	621	589	521	88.5	68	2.95	2.88	32	5	1.7	1.3	4.2
Hadley township	1 646	1 573	1 516	96.4	57	2.98	2.28	73	19	1.2	1.1	3.4
Imlay township	920	879	800	91.0	79	3.04	2.87	41	4	1.7	1.2	6.0
Imlay City city	1 599	1 496	855	57.2	641	2.79	2.17	103	4	4.2	2.3	6.7
Lapeer city	3 658	3 443	1 799	52.3	1 644	2.54	2.02	215	20	3.9	2.2	5.6
Lapeer township	1 831	1 765	1 607	91.0	158	2.86	2.74	66	8	1.3	1.1	3.7
Marathon township	1 764	1 617	1 414	87.4	203	2.91	2.65	147	56	2.6	1.7	8.1
Columbiaville village (part)	328	304	219	72.0	85	2.79	2.39	24	2	4.4	3.5	6.6
Otter Lake village (part)	156	137	108	78.8	29	2.71	2.86	19	6	2.8	0.9	9.4
Mayfield township	2 774	2 685	2 421	90.2	264	2.85	2.22	89	19	1.4	1.3	2.2
Metamora township	1 634	1 533	1 383	90.2	150	2.77	2.32	101	38	1.5	1.4	2.0
Metamora village	204	188	154	81.9	34	2.73	2.53	16	1	5.5	5.5	5.6
North Branch township	1 253	1 189	957	80.5	232	3.10	2.56	64	6	2.5	1.4	6.8
North Branch village	431	403	233	57.8	170	2.75	2.25	28	-	5.0	2.5	8.1
Oregon township	2 187	2 086	1 995	95.6	91	2.96	2.56	101	59	0.9	0.7	5.2
Columbiaville village (part)	-	-	-	(X)	-	-	-	-	-	(X)	(X)	(X)
Rich township	514	489	425	86.9	64	2.90	2.70	25	14	1.6	1.6	1.5
Leelanau County	13 297	8 436	7 138	84.6	1 298	2.47	2.51	4 861	4 111	5.0	1.1	21.8
Bingham township	1 200	944	851	90.1	93	2.57	2.54	256	218	2.1	1.7	5.1
Centerville township	681	435	371	85.3	64	2.49	2.39	246	212	1.8	0.8	7.2
Cleveland township	778	436	385	88.3	51	2.44	2.00	342	241	16.5	1.5	61.1
Elmwood charter township	1 914	1 697	1 484	87.4	213	2.50	2.57	217	163	1.3	0.6	6.2
Greilickville CDP	677	624	547	87.7	77	2.26	2.31	53	37	1.7	0.7	8.3
Empire township	940	500	416	83.2	84	2.25	1.79	440	372	8.3	1.0	32.8
Empire village	276	187	136	72.7	51	2.15	1.67	89	73	7.9	1.4	21.5
Glen Arbor township	1 617	377	339	89.9	38	2.11	1.89	1 240	1 068	22.4	1.5	73.2
Kasson township	665	557	454	81.5	103	2.76	2.88	108	78	2.3	0.2	10.4
Leelanau township	1 737	903	744	82.4	159	2.25	2.42	834	746	3.5	2.2	9.1
Northport village	391	272	212	77.9	60	2.23	2.02	119	87	5.6	3.6	11.8
Leland township	1 550	818	695	85.0	123	2.41	2.33	732	676	3.1	0.9	14.0
Solon township	738	595	529	88.9	66	2.60	2.52	143	100	5.1	0.8	29.8
Suttons Bay township	1 406	1 114	847	76.0	267	2.60	2.86	292	234	3.4	0.8	10.7
Suttons Bay village	374	271	205	75.6	66	2.20	2.08	103	95	1.8	-	7.0
Traverse City city (part)	71	60	23	38.3	37	2.13	2.70	11	3	9.1	8.0	9.8
Lenawee County	39 769	35 930	28 102	78.2	7 828	2.69	2.33	3 839	1 911	2.9	1.7	6.8
Adrian city	8 498	7 908	4 458	56.4	3 450	2.57	2.30	590	27	4.7	2.0	8.1
Adrian township	2 224	2 147	1 913	89.1	234	2.73	2.14	77	9	1.2	0.7	4.5
Blissfield township	1 657	1 573	1 245	79.1	328	2.49	2.34	84	9	1.6	0.7	4.7
Blissfield village (part)	1 386	1 317	1 044	79.3	273	2.46	2.27	69	4	1.7	0.8	5.2
Cambridge township	2 686	1 996	1 761	88.2	235	2.72	2.17	690	610	1.5	1.4	2.5
Onsted village	343	321	199	62.0	122	2.86	1.99	22	-	3.0	3.9	1.6
Clinton township	1 448	1 395	1 155	82.8	240	2.66	2.28	53	9	1.6	0.7	5.9
Clinton village	965	925	758	81.9	167	2.53	2.25	40	9	1.6	0.8	5.1
Deerfield township	627	596	491	82.4	105	2.81	2.99	31	2	2.0	2.0	1.9
Deerfield village	371	358	289	80.7	69	2.83	2.70	13	-	1.1	1.0	1.4
Dover township	686	650	543	83.5	107	2.76	2.68	36	14	1.2	0.5	4.5
Clayton village (part)	59	54	42	77.8	12	2.64	3.50	5	2	3.6	2.3	7.7
Fairfield township	666	621	555	89.4	66	2.83	2.68	45	4	1.6	1.1	5.7
Franklin township	1 275	1 071	987	92.2	84	2.76	2.54	204	158	2.3	1.8	7.7
Hudson city	1 019	929	663	71.4	266	2.76	2.39	90	6	4.2	2.6	8.0
Hudson township	719	597	549	92.0	48	2.58	2.75	122	70	1.6	1.4	4.0
Clayton village (part)	61	59	54	91.5	5	2.93	3.00	2	-	1.7	1.8	-
Macon township	516	502	455	90.6	47	2.86	3.09	14	3	0.2	0.2	-
Madison charter township	2 399	2 191	1 927	88.0	264	2.72	2.53	208	14	5.8	5.6	7.7
Medina township	484	451	379	84.0	72	2.67	2.82	33	5	2.6	1.6	7.7
Morenci city	942	877	636	72.5	241	2.81	2.34	65	3	4.6	2.8	9.1
Ogden township	399	381	321	84.3	60	2.73	3.10	18	1	1.6	1.8	-
Palmyra township	848	793	667	84.1	126	2.68	2.81	55	3	2.9	1.6	9.4
Blissfield village (part)	2	2	2	100.0	-	3.00	-	-	-	-	-	(X)
Raisin township	2 347	2 265	2 136	94.3	129	2.87	2.60	82	3	1.8	1.0	13.4
Ridgeway township	591	576	463	80.4	113	2.84	2.36	15	1	1.5	0.9	4.2
Britton village	268	261	200	76.6	61	2.80	2.30	7	-	1.9	1.0	4.7
Riga township	543	514	468	91.1	46	2.73	2.98	29	-	1.7	1.5	4.2
Blissfield village (part)	-	-	-	(X)	-	-	-	-	-	(X)	(X)	(X)
Rollin township	1 970	1 296	1 075	82.9	221	2.49	2.22	674	578	3.9	2.7	9.4
Addison village (part)	189	179	108	60.3	71	2.85	2.07	10	3	2.2	1.8	2.7
Manitou Beach-Devils Lake CDP (part)	1 207	611	520	85.1	91	2.31	2.20	596	521	6.1	4.2	15.7
Rome township	643	617	567	91.9	50	2.92	2.38	26	3	1.3	1.2	2.0
Seneca township	489	469	391	83.4	78	2.78	2.77	20	3	1.3	0.8	3.7
Tecumseh city	3 651	3 499	2 498	71.4	1 001	2.59	2.00	152	14	2.3	1.4	4.6
Tecumseh township	689	672	640	95.2	32	2.83	2.22	17	3	0.9	0.6	5.9
Woodstock township	1 753	1 344	1 159	86.2	185	2.60	2.45	409	359	1.4	0.7	5.6
Addison village (part)	76	68	52	76.5	16	2.42	2.88	8	-	4.2	1.9	11.1
Cement City village (part)	160	150	136	90.7	14	2.75	3.43	10	-	2.0	0.7	12.5
Manitou Beach-Devils Lake CDP (part)	525	287	253	88.2	34	2.40	2.15	238	225	2.4	0.4	15.0
Livingston County	58 919	55 384	48 757	88.0	6 627	2.89	2.16	3 535	1 553	2.0	1.5	5.4
Brighton city	3 241	3 103	1 944	62.6	1 159	2.39	1.74	138	13	2.9	2.2	4.0
Brighton township	6 177	5 950	5 602	94.2	348	2.99	2.44	227	81	1.4	1.1	7.0
Cohoctah township	1 206	1 124	1 063	94.6	61	3.05	2.56	82	30	2.0	0.7	20.8
Conway township	919	887	841	94.8	46	3.08	3.13	32	5	0.6	0.5	2.1
Deerfield township	1 495	1 386	1 305	94.2	81	2.96	2.72	109	69	1.1	0.8	5.8
Genoa township	6 346	5 839	5 183	88.8	656	2.77	2.27	507	231	2.4	2.2	4.7
Green Oak township	5 772	5 438	4 955	91.1	483	2.86	2.14	334	192	1.7	1.1	7.6
Whitmore Lake CDP (part)	803	720	579	80.4	141	2.45	2.16	83	53	1.8	1.4	3.4

Table 11. **Housing Occupancy and Tenure: 2000**—Con.

[For information on confidentiality protection, nonsampling error, and definitions, see text]

State County County Subdivision Place	Total housing units	Occupied housing units: Total	Occupied housing units: Owner occupied: Number	Occupied housing units: Owner occupied: Percent of occupied housing units	Occupied housing units: Renter occupied	Occupied housing units: Average household size: Owner-occupied units	Occupied housing units: Average household size: Renter-occupied units	Vacant housing units: Total	Vacant housing units: For seasonal, recreational, or occasional use	Vacant housing units: Vacancy rate: Available housing	Vacant housing units: Vacancy rate: Home-owner	Vacant housing units: Vacancy rate: Rental
Livingston County—Con.												
Hamburg township	7 678	7 086	6 635	93.6	451	2.91	2.38	592	406	1.6	1.3	5.5
Handy township	2 594	2 504	1 968	78.6	536	2.91	2.29	90	10	1.4	0.9	3.2
Fowlerville village	1 211	1 156	770	66.6	386	2.72	2.24	55	5	2.0	1.2	3.7
Hartland township	3 908	3 696	3 504	94.8	192	2.99	2.42	212	81	2.4	2.1	7.7
Howell city	4 088	3 857	2 194	56.9	1 663	2.58	1.91	231	23	3.1	1.1	5.6
Howell township	1 993	1 902	1 793	94.3	109	2.92	2.82	91	9	2.5	2.1	7.6
Iosco township	964	921	879	95.4	42	3.20	2.98	43	6	0.5	0.5	2.3
Marion township	2 388	2 271	2 182	96.1	89	2.99	2.54	117	51	1.3	1.3	3.3
Oceola township	2 944	2 756	2 615	94.9	141	3.03	2.94	188	20	3.7	3.7	3.4
Putnam township	2 894	2 626	2 292	87.3	334	2.91	2.37	268	164	2.2	1.8	4.8
Pinckney village	778	731	596	81.5	135	3.06	2.17	47	4	2.5	2.6	2.2
Tyrone township	3 020	2 882	2 751	95.5	131	2.95	2.47	138	71	1.0	0.7	7.1
Unadilla township	1 292	1 156	1 051	90.9	105	2.75	2.61	136	91	1.5	1.3	3.7
Luce County	4 008	2 481	1 992	80.3	489	2.44	2.24	1 527	1 255	4.9	4.0	8.4
Columbus township	307	99	88	88.9	11	2.25	1.55	208	195	4.8	5.4	-
Lakefield township	897	449	418	93.1	31	2.38	2.16	448	409	4.1	2.6	20.5
McMillan township	1 979	1 240	908	73.2	332	2.42	2.17	739	568	5.6	4.7	7.8
Newberry village	824	717	494	68.9	223	2.46	2.14	107	25	6.3	6.1	6.7
Pentland township	825	693	578	83.4	115	2.56	2.55	132	83	4.4	3.8	7.3
Mackinac County	9 413	5 067	4 013	79.2	1 054	2.34	2.22	4 346	3 945	3.4	1.6	9.4
Bois Blanc township	420	42	40	95.2	2	1.70	1.50	378	370	10.6	2.4	66.7
Brevort township	561	264	233	88.3	31	2.45	2.55	297	271	1.5	1.3	3.1
Clark township	1 962	952	784	82.4	168	2.32	2.28	1 010	953	3.1	1.5	9.7
Garfield township	1 029	550	465	84.5	85	2.27	2.29	479	431	3.2	1.5	11.5
Hendricks township	173	78	68	87.2	10	2.26	2.90	95	87	4.9	2.9	16.7
Hudson township	227	94	85	90.4	9	2.27	2.33	133	128	-	-	-
Mackinac Island city	565	252	150	59.5	102	2.25	1.82	313	300	3.4	2.0	5.6
Marquette township	467	251	236	94.0	15	2.68	1.80	216	203	0.8	-	11.8
Moran township	739	454	386	85.0	68	2.33	2.56	285	241	4.0	2.3	12.8
Newton township	377	170	153	90.0	17	2.09	2.12	207	172	11.0	5.0	43.3
Portage township	1 060	462	399	86.4	63	2.16	2.22	598	569	2.5	1.7	7.4
St. Ignace city	1 232	1 085	694	64.0	391	2.49	2.09	147	51	3.8	1.1	8.2
St. Ignace township	601	413	320	77.5	93	2.39	2.74	188	169	2.1	2.1	2.1
Macomb County	320 276	309 203	243 964	78.9	65 239	2.66	1.99	11 073	1 122	1.9	1.2	4.7
Armada township	1 761	1 715	1 567	91.4	148	3.07	2.37	46	2	0.6	0.4	2.6
Armada village	558	540	443	82.0	97	2.95	2.19	18	-	1.8	1.3	4.0
Bruce township	2 919	2 806	2 616	93.2	190	2.92	2.59	113	12	1.4	1.0	7.3
Romeo village (part)	731	692	610	88.2	82	2.55	2.50	39	5	2.1	1.6	5.7
Center Line city	3 916	3 821	2 257	59.1	1 564	2.49	1.72	95	8	1.2	0.9	1.6
Chesterfield township	13 967	13 347	10 871	81.4	2 476	2.83	2.58	620	62	2.6	1.7	6.3
Clinton township	41 803	40 299	27 997	69.5	12 302	2.55	1.90	1 504	139	2.3	1.0	5.3
Clinton CDP	41 803	40 299	27 997	69.5	12 302	2.55	1.90	1 504	139	2.3	1.0	5.3
Eastpointe city	13 965	13 595	11 970	88.0	1 625	2.56	2.09	370	23	1.4	0.9	4.5
Fraser city	6 178	6 062	4 454	73.5	1 608	2.69	1.92	116	13	1.0	0.5	2.5
Harrison township	11 486	10 720	7 481	69.8	3 239	2.46	1.84	766	199	3.1	1.5	6.7
Harrison CDP	11 486	10 720	7 481	69.8	3 239	2.46	1.84	766	199	3.1	1.5	6.7
Lake township	42	40	37	92.5	3	2.03	1.67	2	1	2.4	2.6	-
Grosse Pointe Shores village (part)	42	40	37	92.5	3	2.03	1.67	2	1	2.4	2.6	-
Lenox township	2 646	2 510	2 191	87.3	319	2.85	2.67	136	16	2.3	2.1	3.9
New Haven village	1 138	1 064	856	80.5	208	2.87	2.71	74	6	4.0	3.8	4.6
Macomb township	17 922	16 946	16 349	96.5	597	3.00	2.28	976	23	3.1	2.8	11.6
Memphis city (part)	327	317	209	65.9	108	2.85	1.84	10	1	1.6	0.9	2.7
Mount Clemens city	7 546	7 073	4 295	60.7	2 778	2.43	1.87	473	9	3.8	1.0	7.8
New Baltimore city	3 218	2 942	2 104	71.5	838	2.74	1.82	276	26	5.4	4.5	7.7
Ray township	1 349	1 305	1 189	91.1	116	2.84	2.91	44	2	0.7	0.5	2.5
Richmond city (part)	2 061	1 976	1 415	71.6	561	2.63	2.01	85	11	2.4	1.8	3.9
Richmond township	1 060	1 020	948	92.9	72	3.17	2.75	40	8	0.8	0.7	1.4
Roseville city	20 519	19 976	15 021	75.2	4 955	2.53	2.01	543	55	1.5	0.9	3.3
St. Clair Shores city	28 208	27 434	23 537	85.8	3 897	2.36	1.81	774	145	1.3	0.8	4.0
Shelby charter township	25 265	24 486	19 205	78.4	5 281	2.80	2.10	779	61	1.9	1.2	4.4
Shelby CDP	25 265	24 486	19 205	78.4	5 281	2.80	2.10	779	61	1.9	1.2	4.4
Sterling Heights city	47 547	46 319	36 584	79.0	9 735	2.87	1.88	1 228	132	1.5	0.9	3.7
Utica city	2 005	1 952	1 052	53.9	900	2.60	1.92	53	11	1.5	0.2	3.0
Warren city	57 249	55 551	44 659	80.4	10 892	2.55	2.12	1 698	144	1.6	0.8	4.4
Washington township	7 317	6 991	5 956	85.2	1 035	2.82	2.11	326	19	2.5	2.2	4.1
Romeo village (part)	874	836	455	54.4	381	2.53	1.95	38	3	2.6	0.9	4.5
Manistee County	14 272	9 860	8 012	81.3	1 848	2.40	2.22	4 412	3 488	3.4	2.2	8.6
Arcadia township	545	280	248	88.6	32	2.18	2.41	265	235	3.4	2.4	11.1
Bear Lake township	916	639	560	87.6	79	2.45	2.57	277	203	2.7	1.9	8.1
Bear Lake village	161	132	104	78.8	28	2.39	2.46	29	18	4.3	2.8	9.7
Brown township	379	277	252	91.0	25	2.54	2.20	102	77	1.4	1.2	3.8
Cleon township	478	351	300	85.5	51	2.59	3.02	127	93	2.0	1.6	3.8
Copemish village	105	85	67	78.8	18	2.67	2.94	20	14	-	-	-
Dickson township	660	364	324	89.0	40	2.52	2.75	296	266	2.4	1.5	9.1
Filer charter township	996	886	806	91.0	80	2.50	2.36	110	64	1.6	1.1	5.9
Manistee city	3 426	2 912	1 882	64.6	1 030	2.36	2.00	514	183	5.9	3.8	9.5
Manistee township	1 391	1 188	1 076	90.6	112	2.40	2.74	203	129	1.4	1.0	5.1
Eastlake village	209	189	171	90.5	18	2.26	3.00	20	4	2.1	2.3	-
Maple Grove township	771	520	438	84.2	82	2.48	2.40	251	194	3.0	2.4	5.7
Kaleva village	251	212	160	75.5	52	2.44	2.29	39	18	3.6	2.4	7.1
Marilla township	222	144	138	95.8	6	2.54	1.83	78	65	0.7	0.7	-
Norman township	1 632	681	577	84.7	104	2.41	2.76	951	870	3.7	2.5	9.6
Onekama township	1 117	603	502	83.3	101	2.25	2.08	514	468	3.5	2.1	9.8
Onekama village	315	239	181	75.7	58	2.19	1.88	76	63	2.8	1.1	7.9
Pleasanton township	623	344	313	91.0	31	2.38	2.06	279	251	2.3	1.6	8.8
Springdale township	567	324	284	87.7	40	2.20	2.60	243	219	3.6	3.4	4.8
Stronach township	549	347	312	89.9	35	2.33	2.20	202	171	1.7	0.6	10.3
Marquette County	32 877	25 767	17 985	69.8	7 782	2.54	1.91	7 110	4 225	4.2	2.1	8.7
Champion township	262	126	119	94.4	7	2.37	2.14	136	105	3.8	4.0	-
Chocolay township	2 643	2 324	1 974	84.9	350	2.70	2.01	319	195	2.2	0.4	11.4

Table 11. **Housing Occupancy and Tenure: 2000**—Con.

[For information on confidentiality protection, nonsampling error, and definitions, see text]

State County County Subdivision Place	Total housing units	Occupied housing units: Total	Occupied housing units: Owner occupied: Number	Occupied housing units: Owner occupied: Percent of occupied housing units	Occupied housing units: Renter occupied	Occupied housing units: Average household size: Owner-occupied units	Occupied housing units: Average household size: Renter-occupied units	Vacant housing units: Total	Vacant housing units: For seasonal, recreational, or occasional use	Vacant housing units: Vacancy rate: Available housing	Vacant housing units: Vacancy rate: Home-owner	Vacant housing units: Vacancy rate: Rental
Marquette County—Con.												
Chocolay township—Con.												
Harvey CDP	646	565	381	67.4	184	2.64	1.71	81	10	5.0	-	14.0
Ely township	1 105	726	675	93.0	51	2.79	2.45	379	342	2.7	1.9	12.1
Ewing township	177	68	59	86.8	9	2.27	2.78	109	109	-	-	-
Forsyth township	3 846	2 022	1 466	72.5	556	2.39	2.38	1 824	674	13.3	9.5	22.0
Gwinn CDP	1 035	851	676	79.4	175	2.40	1.94	184	11	7.4	3.6	19.7
K. I. Sawyer AFB CDP (part)	1 113	233	-	-	233	-	2.77	880	-	45.3	100.0	26.5
Humboldt township	419	194	175	90.2	19	2.44	2.21	225	213	1.0	1.1	-
Republic CDP (part)	1	1	1	100.0	-	3.00	-	-	-	-	-	(X)
Ishpeming city	3 210	2 915	1 892	64.9	1 023	2.46	1.85	295	16	3.9	2.2	7.0
Ishpeming township	1 692	1 347	1 245	92.4	102	2.58	1.92	345	297	1.8	1.1	9.7
West Ishpeming CDP (part)	1 035	1 001	917	91.6	84	2.62	1.96	34	4	1.6	0.7	10.6
Marquette city	8 429	8 071	4 026	49.9	4 045	2.47	1.78	358	51	2.5	1.4	3.6
Marquette township	1 506	1 309	991	75.7	318	2.76	1.67	197	123	4.0	0.7	12.9
Trowbridge Park CDP	785	758	626	82.6	132	2.76	2.02	27	5	1.6	1.1	3.6
Michigamme township	547	180	172	95.6	8	2.09	2.13	367	350	5.3	2.8	38.5
Michigamme CDP	271	138	132	95.7	6	2.10	1.67	133	116	6.8	3.6	45.5
Negaunee city	2 088	1 946	1 349	69.3	597	2.53	1.79	142	26	3.6	1.5	8.0
Negaunee township	1 259	1 031	938	91.0	93	2.68	2.03	228	187	1.8	1.0	9.7
Powell township	818	333	295	88.6	38	2.22	1.79	485	435	7.8	3.0	33.3
Big Bay CDP	300	129	118	91.5	11	2.08	1.82	171	148	11.0	5.6	45.0
Republic township	983	493	430	87.2	63	2.24	2.17	490	410	6.3	4.0	19.2
Republic CDP (part)	355	275	224	81.5	51	2.27	2.02	80	25	8.6	5.1	21.5
Richmond township	467	393	344	87.5	49	2.33	2.61	74	37	2.7	2.3	5.8
Palmer CDP	193	177	149	84.2	28	2.34	2.04	16	3	2.7	2.6	3.4
Sands township	1 006	768	703	91.5	65	2.82	2.25	238	24	12.3	0.4	61.8
K. I. Sawyer AFB CDP (part)	80	-	-	(X)	-	-	-	80	-	(X)	(X)	(X)
Skandia township	435	351	303	86.3	48	2.63	2.25	84	66	0.8	0.3	4.0
Tilden township	562	396	365	92.2	31	2.52	2.68	166	133	2.9	2.9	3.1
West Ishpeming CDP (part)	46	42	40	95.2	2	2.80	2.00	4	2	2.3	2.4	-
Turin township	139	59	52	88.1	7	2.17	2.57	80	79	-	-	-
Wells township	395	119	109	91.6	10	2.49	2.10	276	273	-	-	-
West Branch township	889	596	303	50.8	293	2.63	2.90	293	80	6.3	1.9	10.4
K. I. Sawyer AFB CDP (part)	466	268	-	-	268	-	2.97	198	-	12.4	100.0	11.0
Mason County	16 063	11 406	8 944	78.4	2 462	2.52	2.13	4 657	3 774	3.0	2.1	6.1
Amber township	820	756	671	88.8	85	2.67	2.42	64	30	1.3	0.7	5.6
Branch township	921	506	442	87.4	64	2.33	2.27	415	377	3.3	3.7	-
Custer township	550	489	414	84.7	75	2.62	2.69	61	22	2.6	2.4	3.8
Custer village	132	117	88	75.2	29	2.61	2.79	15	1	5.6	4.3	9.4
Eden township	344	200	180	90.0	20	2.71	2.45	144	118	3.4	3.2	4.8
Free Soil township	552	335	303	90.4	32	2.35	3.00	217	179	4.0	4.4	-
Free Soil village	93	75	60	80.0	15	2.13	3.27	18	2	10.7	13.0	-
Grant township	499	325	276	84.9	49	2.61	2.63	174	122	10.5	3.5	36.4
Hamlin township	2 123	1 343	1 248	92.9	95	2.39	2.18	780	684	1.5	1.0	7.8
Logan township	388	149	139	93.3	10	2.23	1.90	239	228	0.7	0.7	-
Ludington city	4 227	3 690	2 155	58.4	1 535	2.39	1.97	537	245	3.8	2.7	5.4
Meade township	228	70	63	90.0	7	2.29	2.00	158	157	-	-	-
Pere Marquette charter township	1 403	858	766	89.3	92	2.62	2.40	545	501	1.0	0.8	3.2
Riverton township	550	442	384	86.9	58	3.00	3.05	108	63	0.9	0.5	3.3
Scottville city	574	525	350	66.7	175	2.65	1.91	49	6	4.0	2.0	7.9
Sheridan township	1 013	409	373	91.2	36	2.36	1.97	604	566	3.3	2.6	10.0
Sherman township	509	414	368	88.9	46	2.62	2.76	95	67	3.0	2.4	8.0
Fountain village	89	71	62	87.3	9	2.47	2.44	18	11	4.1	3.1	10.0
Summit township	790	398	373	93.7	25	2.54	2.80	392	365	2.0	2.1	-
Victory township	572	497	439	88.3	58	2.74	2.55	75	44	2.5	2.7	1.7
Mecosta County	19 593	14 915	10 985	73.7	3 930	2.56	2.31	4 678	3 611	3.8	2.3	7.9
Aetna township	866	736	603	81.9	133	2.77	2.72	130	88	2.6	2.3	4.3
Morley village (part)	141	126	90	71.4	36	2.41	2.58	15	6	3.8	3.2	5.3
Austin township	659	499	447	89.6	52	2.82	2.77	160	132	3.5	3.0	7.1
Canadian Lakes CDP (part)	189	111	102	91.9	9	2.11	2.11	78	71	5.9	6.4	-
Big Rapids city	3 654	3 388	1 223	36.1	2 165	2.45	2.16	266	22	4.6	1.8	6.0
Big Rapids township	1 287	1 200	918	76.5	282	2.68	2.38	87	23	3.1	2.9	4.1
Chippewa township	1 139	518	451	87.1	67	2.37	2.42	621	560	5.3	3.2	17.3
Colfax township	806	734	634	86.4	100	2.71	2.59	72	47	2.0	0.5	10.7
Deerfield township	625	531	444	83.6	87	3.09	2.99	94	55	4.3	2.6	12.1
Morley village (part)	77	68	52	76.5	16	2.58	3.19	9	1	9.3	1.9	27.3
Fork township	950	669	577	86.2	92	2.49	2.52	281	226	3.6	2.4	10.7
Barryton village	188	159	114	71.7	45	2.40	2.36	29	10	5.9	5.0	8.2
Grant township	338	274	252	92.0	22	2.55	1.68	64	45	4.2	2.3	21.4
Green charter township	1 414	1 247	1 048	84.0	199	2.63	2.27	167	67	4.9	2.1	17.1
Hinton township	424	372	316	84.9	56	2.79	2.75	52	36	2.4	2.2	3.4
Martiny township	1 417	699	626	89.6	73	2.28	2.47	718	663	4.0	3.7	6.4
Mecosta township	1 184	938	719	76.7	219	2.63	2.48	246	158	3.9	2.0	9.5
Stanwood village	83	77	56	72.7	21	2.82	2.19	6	-	4.9	1.8	12.5
Millbrook township	461	407	353	86.7	54	2.63	2.67	54	32	1.7	1.7	1.8
Morton township	2 794	1 618	1 482	91.6	136	2.18	2.59	1 176	1 050	4.4	2.4	21.8
Canadian Lakes CDP (part)	1 435	812	776	95.6	36	2.06	2.50	623	576	4.5	3.4	23.4
Mecosta village	200	167	139	83.2	28	2.57	2.96	33	14	4.6	0.7	20.0
Sheridan township	921	519	455	87.7	64	2.61	2.63	402	347	3.7	2.8	9.9
Wheatland township	654	566	437	77.2	129	2.68	2.29	88	60	1.6	1.1	3.0
Menominee County	13 639	10 529	8 371	79.5	2 158	2.44	2.08	3 110	2 374	3.0	1.2	9.4
Cedarville township	384	138	131	94.9	7	2.04	1.29	246	234	1.4	-	22.2
Daggett township	380	284	260	91.5	24	2.54	3.33	96	68	1.0	1.1	-
Daggett village	109	100	85	85.0	15	2.53	3.67	9	2	2.9	3.4	-
Faithorn township	207	91	87	95.6	4	2.34	2.50	116	105	1.1	1.1	-
Gourley township	222	166	136	81.9	30	2.44	2.57	56	50	1.8	1.4	3.2
Harris township	862	656	499	76.1	157	2.77	3.27	206	162	2.8	1.8	6.0
Holmes township	414	130	114	87.7	16	2.30	1.88	284	245	2.3	1.7	5.9
Ingallston township	758	456	416	91.2	40	2.30	2.18	302	274	1.5	1.0	7.0
Lake township	566	244	212	86.9	32	2.32	1.97	322	306	2.4	0.9	11.1
Mellen township	674	520	447	86.0	73	2.48	2.07	154	128	2.3	2.0	3.9
Menominee city	4 393	4 063	2 808	69.1	1 255	2.35	1.93	330	60	4.2	1.2	10.2

Table 11. **Housing Occupancy and Tenure: 2000**—Con.

[For information on confidentiality protection, nonsampling error, and definitions, see text]

State County County Subdivision Place	Total housing units	Occupied housing units						Vacant housing units				
		Total	Owner occupied		Renter occupied	Average household size		Total	For seasonal, recreational, or occasional use	Vacancy rate		
			Number	Percent of occupied housing units		Owner-occupied units	Renter-occupied units			Available housing	Home-owner	Rental
Menominee County—Con.												
Menominee township	1 782	1 570	1 429	91.0	141	2.51	2.28	212	152	1.4	0.6	8.4
Meyer township	609	440	360	81.8	80	2.51	1.66	169	123	3.7	1.4	13.0
Nadeau township	710	480	433	90.2	47	2.43	2.23	230	198	1.4	0.7	7.8
Carney village	97	92	79	85.9	13	2.47	2.15	5	4	1.1	-	7.1
Spalding township	899	625	500	80.0	125	2.60	2.10	274	211	4.1	2.7	9.4
Powers village	146	124	70	56.5	54	2.29	1.81	22	3	10.1	7.9	12.9
Stephenson city	421	383	288	75.2	95	2.24	1.67	38	7	4.0	0.7	12.8
Stephenson township	358	283	251	88.7	32	2.56	2.28	75	51	-	-	-
Midland County	33 796	31 769	24 893	78.4	6 876	2.70	2.08	2 027	547	2.6	1.3	6.8
Coleman city	582	539	385	71.4	154	2.60	1.88	43	4	5.3	5.2	5.5
Edenville township	1 172	988	892	90.3	96	2.59	2.25	184	142	2.0	1.7	5.0
Geneva township	469	436	392	89.9	44	2.60	2.64	33	11	1.4	0.5	8.3
Greendale township	646	616	529	85.9	87	2.95	2.63	30	3	1.3	0.8	4.4
Homer township	1 470	1 424	1 274	89.5	150	2.72	2.63	46	15	0.9	0.5	4.5
Hope township	604	508	465	91.5	43	2.52	2.65	96	77	2.1	2.3	-
Ingersoll township	1 107	1 067	889	83.3	178	2.78	2.28	40	6	0.7	0.6	1.7
Jasper township	436	418	380	90.9	38	2.69	3.21	18	3	1.9	0.8	11.6
Jerome township	2 091	1 920	1 694	88.2	226	2.56	2.42	171	77	2.5	0.9	13.1
Sanford village	407	382	318	83.2	64	2.49	2.38	25	10	2.1	1.2	5.9
Larkin charter township	1 542	1 502	1 426	94.9	76	3.03	2.51	40	7	0.9	0.8	1.3
Lee township	1 623	1 514	1 236	81.6	278	2.91	2.90	109	11	2.8	0.9	10.6
Lincoln township	880	838	706	84.2	132	2.76	2.48	42	12	2.3	1.1	8.3
Midland city (part)	17 666	16 648	11 570	69.5	5 078	2.64	1.92	1 018	142	3.3	1.7	6.6
Midland township	876	847	775	91.5	72	2.71	2.72	29	3	1.6	1.3	5.3
Mills township	689	659	590	89.5	69	2.90	2.26	30	5	1.2	0.7	5.5
Mount Haley township	641	616	567	92.0	49	2.68	2.76	25	9	1.1	1.0	2.0
Porter township	483	460	412	89.6	48	2.77	2.60	23	5	1.9	0.7	11.1
Warren township	819	769	711	92.5	58	2.72	2.93	50	15	1.2	0.4	9.4
Missaukee County	8 621	5 450	4 561	83.7	889	2.64	2.53	3 171	2 839	2.7	1.7	7.8
Aetna township	292	166	143	86.1	23	2.98	2.83	126	112	2.4	1.4	8.0
Bloomfield township	329	182	167	91.8	15	2.60	2.67	147	139	1.6	1.8	-
Butterfield township	388	211	177	83.9	34	2.59	2.62	177	163	1.4	1.1	2.9
Caldwell township	838	523	433	82.8	90	2.54	2.63	315	273	4.4	1.8	15.1
Clam Union township	473	311	268	86.2	43	2.89	2.51	162	140	2.8	2.5	4.4
Enterprise township	195	75	54	72.0	21	2.43	3.00	120	112	3.8	3.6	4.5
Forest township	678	431	319	74.0	112	2.44	2.60	247	212	2.3	1.5	4.3
Holland township	264	95	84	88.4	11	2.37	2.18	169	164	3.1	2.3	8.3
Lake township	1 689	1 005	873	86.9	132	2.43	2.61	684	648	2.0	1.0	7.7
Lake City city	493	381	272	71.4	109	2.31	2.33	112	79	5.0	3.2	9.2
McBain city	271	246	154	62.6	92	2.66	1.83	25	1	6.1	3.1	10.7
Norwich township	547	258	230	89.1	28	2.50	2.54	289	279	1.5	1.3	3.4
Pioneer township	346	184	163	88.6	21	2.51	2.33	162	151	0.5	0.6	-
Reeder township	535	394	341	86.5	53	2.82	2.87	141	121	2.2	0.9	10.2
Richland township	558	486	436	89.7	50	3.00	2.78	72	57	1.0	0.5	5.7
Riverside township	409	320	286	89.4	34	2.95	3.03	89	65	4.8	4.3	8.1
West Branch township	316	182	161	88.5	21	2.90	2.43	134	123	1.1	0.6	4.5
Monroe County	56 471	53 772	43 536	81.0	10 236	2.79	2.25	2 699	364	2.4	1.6	5.9
Ash township	2 942	2 801	2 528	90.3	273	2.78	2.14	141	5	2.4	1.9	6.2
Carleton village	1 061	998	828	83.0	170	2.71	1.89	63	2	3.1	2.2	7.1
Bedford township	10 659	10 327	9 180	88.9	1 147	2.83	2.17	332	49	1.4	0.8	5.6
Lambertville CDP	3 376	3 315	3 029	91.4	286	2.85	2.26	61	9	0.8	0.5	4.0
Temperance CDP	2 953	2 857	2 431	85.1	426	2.80	2.04	96	10	1.5	0.9	4.5
Berlin charter township	2 654	2 511	2 135	85.0	376	2.82	2.37	143	41	2.3	1.2	8.1
Estral Beach village	211	179	160	89.4	19	2.66	2.89	32	19	2.2	1.2	9.5
South Rockwood village	464	450	402	89.3	48	2.88	2.60	14	3	1.3	1.0	4.0
Dundee township	2 498	2 367	1 787	75.5	580	2.83	2.17	131	11	3.0	2.1	5.7
Dundee village	1 477	1 389	903	65.0	486	2.82	2.01	88	6	4.1	3.2	5.8
Erie township	1 917	1 789	1 596	89.2	193	2.74	2.44	128	29	3.9	2.4	15.0
Exeter township	1 307	1 262	1 145	90.7	117	3.00	2.51	45	2	1.5	0.5	10.0
Maybee village	184	170	122	71.8	48	3.16	2.48	14	1	5.0	0.8	14.3
Frenchtown township	8 244	7 733	5 954	77.0	1 779	2.79	2.20	511	69	3.7	3.2	5.4
Detroit Beach CDP	820	791	698	88.2	93	2.91	2.68	29	3	1.4	1.0	4.1
Stony Point CDP	674	616	522	84.7	94	2.87	2.93	58	18	2.2	2.1	3.1
Woodland Beach CDP	831	794	668	84.1	126	2.69	3.04	37	8	1.2	1.3	0.8
Ida township	1 655	1 622	1 479	91.2	143	3.06	2.75	33	5	0.6	0.2	4.0
La Salle township	1 852	1 765	1 620	91.8	145	2.86	2.54	87	46	0.9	0.5	5.2
London township	1 061	1 009	920	91.2	89	2.99	3.07	52	1	1.1	0.8	4.3
Luna Pier city	661	592	423	71.5	169	2.60	2.28	69	35	3.0	1.6	6.1
Milan township	632	610	551	90.3	59	2.72	2.95	22	4	0.8	0.5	3.3
Milan city (part)	718	684	416	60.8	268	2.63	2.30	34	1	3.5	2.1	5.6
Monroe city	9 107	8 594	5 323	61.9	3 271	2.65	2.18	513	18	3.3	1.5	6.2
Monroe charter township	5 572	5 312	4 240	79.8	1 072	2.59	2.18	260	23	2.4	2.1	3.7
South Monroe CDP	2 702	2 605	1 837	70.5	768	2.49	2.18	97	10	2.0	1.4	3.5
West Monroe CDP	1 599	1 505	1 375	91.4	130	2.61	2.31	94	2	3.8	3.9	3.0
Petersburg city	442	423	312	73.8	111	2.79	2.59	19	3	3.0	2.5	4.3
Raisinville township	1 762	1 691	1 575	93.1	116	2.86	3.15	71	3	2.0	1.9	2.5
Summerfield township	1 134	1 098	970	88.3	128	2.91	2.84	36	7	1.1	0.7	3.8
Whiteford township	1 654	1 582	1 382	87.4	200	2.84	2.27	72	12	2.0	0.8	9.9
Montcalm County	25 900	22 079	18 008	81.6	4 071	2.71	2.38	3 821	2 396	3.1	2.0	7.6
Belvidere township	1 324	952	820	86.1	132	2.53	2.65	372	309	1.7	1.7	1.5
Bloomer township	520	487	427	87.7	60	2.87	3.43	33	9	1.6	0.9	6.3
Bushnell township	597	536	481	89.7	55	2.78	2.80	61	28	2.4	1.6	8.3
Sheridan village (part)	2	1	1	100.0	-	2.00	-	1	-	-	-	(X)
Carson City city	532	496	321	64.7	175	2.47	2.25	36	1	3.5	1.2	7.4
Cato township	1 307	1 073	841	78.4	232	2.69	2.57	234	146	4.8	3.2	10.1
Lakeview village	452	396	282	71.2	114	2.67	2.68	56	15	6.4	3.8	12.3
Crystal township	1 594	1 097	945	86.1	152	2.57	2.48	497	397	2.8	2.3	6.2
Day township	496	461	411	89.2	50	2.75	3.06	35	6	2.5	2.1	5.7
McBride village	94	86	79	91.9	7	2.72	2.43	8	1	4.4	4.8	-
Douglass township	1 116	891	797	89.5	94	2.65	2.78	225	174	1.9	1.6	4.1
Eureka township	1 248	1 179	1 076	91.3	103	2.79	2.54	69	24	1.4	1.2	3.7

Table 11. **Housing Occupancy and Tenure: 2000**—Con.

[For information on confidentiality protection, nonsampling error, and definitions, see text]

State County County Subdivision Place	Total housing units	Occupied housing units						Vacant housing units				
		Total	Owner occupied		Renter occupied	Average household size		Total	For seasonal, recreational, or occasional use	Vacancy rate		
			Number	Percent of occupied housing units		Owner-occupied units	Renter-occupied units			Available housing	Home-owner	Rental
Montcalm County—Con.												
Evergreen township	1 327	1 120	946	84.5	174	2.64	2.44	207	141	2.6	1.6	7.9
Sheridan village (part)	242	231	163	70.6	68	2.49	1.82	11	1	2.9	1.8	5.6
Fairplain township	664	615	542	88.1	73	2.89	2.90	49	12	3.3	1.6	14.1
Sheridan village (part)	-	-	-	(X)	-	-	-	-	-	(X)	(X)	(X)
Ferris township	566	486	440	90.5	46	2.85	2.72	80	40	1.2	1.3	-
Greenville city	3 571	3 303	2 034	61.6	1 269	2.53	2.06	268	34	4.6	2.0	8.6
Home township	1 127	1 033	780	75.5	253	2.67	2.34	94	22	3.1	2.3	5.6
Edmore village	524	491	338	68.8	153	2.63	2.18	33	5	3.9	2.9	6.1
Maple Valley township	910	755	664	87.9	91	2.78	2.57	155	117	2.6	1.8	8.1
Montcalm township	1 321	1 154	1 019	88.3	135	2.77	2.56	167	99	2.0	1.5	6.3
Pierson township	1 343	1 015	921	90.7	94	2.86	2.46	328	259	4.0	3.8	6.0
Pierson village	73	62	49	79.0	13	3.22	2.08	11	2	10.1	7.5	18.8
Pine township	789	610	526	86.2	84	2.79	2.21	179	147	3.5	2.0	11.6
Reynolds township	1 693	1 534	1 282	83.6	252	2.83	2.56	159	52	3.5	2.5	8.0
Howard City village	626	576	402	69.8	174	2.88	2.47	50	5	4.5	3.8	5.9
Richland township	1 245	1 052	910	86.5	142	2.73	2.57	193	131	1.9	1.4	4.7
Sidney township	1 115	966	845	87.5	121	2.69	2.41	149	119	0.9	0.6	3.2
Sheridan village (part)	80	72	63	87.5	9	2.54	1.44	8	4	2.7	-	18.2
Stanton city	609	555	339	61.1	216	2.74	2.21	54	2	6.4	4.0	10.0
Winfield township	886	709	641	90.4	68	2.91	2.60	177	127	3.8	2.9	11.7
Montmorency County	9 238	4 455	3 836	86.1	619	2.31	2.14	4 783	4 390	3.2	2.8	5.6
Albert township	2 603	1 229	1 046	85.1	183	2.22	2.07	1 374	1 308	2.8	1.9	7.6
Lewiston CDP	1 230	480	423	88.1	57	2.03	2.30	750	716	3.8	3.2	8.1
Avery township	646	309	274	88.7	35	2.30	2.49	337	297	6.4	6.2	7.9
Atlanta CDP (part)	11	7	6	85.7	1	2.17	6.00	4	4	-	-	-
Briley township	1 530	889	750	84.4	139	2.29	2.12	641	571	4.5	4.3	5.4
Atlanta CDP (part)	490	332	252	75.9	80	2.25	2.08	158	122	6.7	7.7	3.6
Hillman township	1 635	916	745	81.3	171	2.43	2.05	719	636	2.6	1.8	5.5
Hillman village	329	288	181	62.8	107	2.19	1.84	41	10	4.0	2.7	6.1
Loud township	415	128	114	89.1	14	2.20	2.36	287	269	3.8	4.2	-
Montmorency township	1 418	533	502	94.2	31	2.27	2.06	885	839	3.3	3.3	3.1
Canada Creek Ranch CDP	613	207	199	96.1	8	1.97	1.50	406	392	3.7	3.4	11.1
Rust township	432	218	191	87.6	27	2.49	2.74	214	191	0.9	1.0	-
Vienna township	559	233	214	91.8	19	2.45	2.47	326	279	0.9	0.9	-
Muskegon County	68 556	63 330	49 227	77.7	14 103	2.67	2.32	5 226	1 379	3.3	1.9	7.7
Blue Lake township	814	699	602	86.1	97	2.84	2.69	115	86	2.8	1.6	9.3
Casnovia township	955	881	782	88.8	99	2.95	3.15	74	7	1.7	0.9	7.5
Casnovia village (part)	60	57	49	86.0	8	2.47	2.25	3	-	3.4	3.9	-
Cedar Creek township	1 303	1 180	1 068	90.5	112	2.65	2.46	123	59	2.1	2.0	2.6
Dalton township	3 064	2 871	2 634	91.7	237	2.82	2.59	193	108	1.2	1.0	3.3
Lakewood Club village	368	350	333	95.1	17	2.91	2.18	18	12	0.6	0.3	5.6
Twin Lake CDP	688	593	531	89.5	62	2.74	2.55	95	82	0.8	0.9	-
Egelston township	3 643	3 458	3 141	90.8	317	2.76	2.68	185	29	2.5	1.5	11.2
Wolf Lake CDP	1 761	1 670	1 509	90.4	161	2.65	2.75	91	23	2.5	2.0	6.4
Fruitland township	2 247	1 859	1 663	89.5	196	2.79	3.04	388	331	1.2	0.7	5.3
Fruitport charter township	4 584	4 446	4 055	91.2	391	2.82	2.65	138	22	1.0	0.8	3.0
Fruitport village	467	439	365	83.1	74	2.62	2.16	28	6	1.3	0.3	6.3
Holton township	980	903	777	86.0	126	2.77	3.02	77	34	1.6	1.0	5.3
Laketon township	2 808	2 682	2 484	92.6	198	2.77	2.43	126	51	1.6	1.2	6.2
Montague city	1 075	990	740	74.7	250	2.58	1.98	85	45	2.0	0.7	5.7
Montague township	651	601	560	93.2	41	2.69	2.34	50	28	2.3	1.4	12.8
Moorland township	561	539	493	91.5	46	2.98	3.00	22	-	1.5	1.4	2.1
Muskegon city	15 999	14 569	8 284	56.9	6 285	2.58	2.21	1 430	83	5.1	2.9	7.8
Muskegon township	6 850	6 581	5 386	81.8	1 195	2.74	2.23	269	23	2.2	1.2	6.5
Muskegon Heights city	5 108	4 507	2 590	57.5	1 917	2.56	2.80	601	7	6.1	3.7	9.1
North Muskegon city	1 685	1 610	1 297	80.6	313	2.53	1.94	75	15	1.1	0.8	2.2
Norton Shores city	9 679	8 996	8 045	89.4	951	2.53	2.11	683	147	3.7	2.9	10.0
Ravenna township	1 044	1 004	853	85.0	151	2.90	2.52	40	5	1.9	1.7	2.6
Ravenna village	455	437	378	86.5	59	2.81	2.44	18	2	3.1	2.8	4.8
Roosevelt Park city	1 896	1 773	1 112	62.7	661	2.45	1.67	123	8	5.5	1.3	11.7
Sullivan township	905	887	848	95.6	39	2.77	3.05	18	1	0.7	0.7	-
Whitehall city	1 262	1 165	759	65.2	406	2.52	2.03	97	35	3.1	1.6	5.8
Whitehall township	664	617	568	92.1	49	2.61	2.47	47	12	3.6	2.6	14.0
White River township	779	512	486	94.9	26	2.59	2.12	267	243	2.5	1.4	18.8
Newaygo County	23 202	17 599	14 856	84.4	2 743	2.73	2.44	5 603	4 394	2.6	1.9	6.4
Ashland township	944	839	748	89.2	91	3.04	3.09	105	60	1.3	0.8	5.2
Barton township	382	301	268	89.0	33	2.71	2.82	81	65	2.9	1.5	13.2
Beaver township	292	196	170	86.7	26	2.94	2.85	96	84	1.0	1.2	-
Big Prairie township	1 474	980	837	85.4	143	2.50	2.62	494	432	2.3	1.6	5.9
Bridgeton township	812	737	645	87.5	92	2.86	2.75	75	37	1.7	1.2	5.2
Brooks township	1 978	1 441	1 299	90.1	142	2.54	2.54	537	459	1.4	1.3	2.1
Croton township	1 696	1 222	1 095	89.6	127	2.50	2.39	474	390	1.1	1.1	1.6
Dayton township	739	687	622	90.5	65	2.90	2.78	52	34	1.0	0.8	3.0
Denver township	904	743	616	82.9	127	2.74	2.22	161	112	3.4	2.2	8.6
Hesperia village (part)	176	151	92	60.9	59	2.80	1.80	25	8	5.6	4.2	7.8
Ensley township	939	841	784	93.2	57	2.94	2.89	98	69	0.8	0.6	3.4
Everett township	894	706	587	83.1	119	2.83	2.69	188	138	2.9	2.7	4.0
Fremont city	1 943	1 788	1 267	70.9	521	2.49	1.98	155	29	4.0	1.5	9.5
Garfield township	1 096	844	686	81.3	158	2.91	2.18	252	208	1.7	1.6	2.5
Goodwell township	284	193	174	90.2	19	2.88	2.63	91	78	1.5	1.7	-
Grant city	344	323	214	66.3	109	2.76	2.27	21	2	3.0	0.5	7.6
Grant township	1 113	1 015	926	91.2	89	3.06	2.96	98	54	1.3	1.1	3.3
Home township	220	100	85	85.0	15	2.49	3.27	120	117	-	-	-
Lilley township	1 024	342	313	91.5	29	2.29	2.45	682	622	8.6	7.7	17.1
Lincoln township	850	505	441	87.3	64	2.62	2.88	345	294	2.5	2.6	1.5
Merrill township	782	262	223	85.1	39	2.19	2.62	520	451	8.4	8.6	7.1
Monroe township	289	133	121	91.0	12	2.44	2.42	156	144	2.2	0.8	14.3
Newaygo city	707	620	455	73.4	165	2.88	2.18	87	15	4.3	4.2	4.6
Norwich township	235	191	170	89.0	21	2.89	3.14	44	30	3.0	1.7	12.5
Sheridan charter township	950	842	741	88.0	101	2.87	2.62	108	43	4.4	2.4	17.2
Sherman township	997	749	663	88.5	86	2.75	2.44	248	201	2.2	1.9	4.4

Table 11. **Housing Occupancy and Tenure: 2000**—Con.

[For information on confidentiality protection, nonsampling error, and definitions, see text]

State County County Subdivision Place	Total housing units	Occupied housing units: Total	Occupied housing units: Owner occupied: Number	Occupied housing units: Owner occupied: Percent of occupied housing units	Occupied housing units: Renter occupied	Occupied housing units: Average household size: Owner-occupied units	Occupied housing units: Average household size: Renter-occupied units	Vacant housing units: Total	Vacant housing units: For seasonal, recreational, or occasional use	Vacant housing units: Vacancy rate: Available housing	Vacant housing units: Vacancy rate: Home-owner	Vacant housing units: Vacancy rate: Rental
Newaygo County—Con.												
Troy township	184	97	76	78.4	21	2.50	2.52	87	75	2.0	2.6	-
White Cloud city	553	494	285	57.7	209	2.54	2.38	59	10	6.8	5.6	8.3
Wilcox township	577	408	345	84.6	63	2.74	3.16	169	141	2.2	2.3	1.6
Oakland County	492 006	471 115	352 125	74.7	118 990	2.68	1.98	20 891	3 778	2.3	1.2	5.6
Addison township	2 290	2 174	2 010	92.5	164	2.92	2.51	116	53	1.5	1.3	3.0
Leonard village	129	124	112	90.3	12	2.68	2.67	5	2	0.8	-	7.7
Auburn Hills city	8 822	8 064	4 120	51.1	3 944	2.50	1.99	758	174	5.6	1.9	9.2
Berkley city	6 833	6 678	5 731	85.8	947	2.38	1.96	155	11	1.1	0.8	2.7
Birmingham city	9 700	9 131	6 923	75.8	2 208	2.27	1.62	569	101	2.8	1.7	5.9
Bloomfield township	17 455	16 804	15 174	90.3	1 630	2.59	2.02	651	210	1.2	0.8	5.3
Bloomfield Township CDP	17 454	16 803	15 173	90.3	1 630	2.59	2.02	651	210	1.2	0.8	5.3
West Bloomfield Township CDP (part)	1	1	1	100.0	-	2.00	-	-	-	-	-	(X)
Bloomfield Hills city	1 628	1 520	1 385	91.1	135	2.47	2.26	108	52	1.7	1.8	-
Brandon township	5 290	5 012	4 686	93.5	326	2.96	2.41	278	107	2.0	1.4	9.9
Ortonville village	572	537	379	70.6	158	3.10	2.11	35	1	4.3	2.1	9.2
Clawson city	5 676	5 572	4 186	75.1	1 386	2.44	1.70	104	5	0.9	0.7	1.6
Commerce township	12 924	12 379	11 451	92.5	928	2.85	2.30	545	156	1.6	1.4	4.3
Wolverine Lake village	1 733	1 671	1 488	89.0	183	2.71	2.08	62	20	1.4	0.7	6.6
Farmington city	4 991	4 825	3 092	64.1	1 733	2.39	1.68	166	37	1.9	0.5	4.3
Farmington Hills city	34 858	33 559	22 439	66.9	11 120	2.72	1.77	1 299	265	2.1	0.5	5.1
Ferndale city	10 243	9 872	6 990	70.8	2 882	2.34	1.96	371	24	2.1	1.3	4.1
Groveland township	2 199	2 106	2 002	95.1	104	2.94	2.33	93	11	2.2	1.5	13.3
Hazel Park city	7 612	7 284	5 347	73.4	1 937	2.71	2.31	328	10	2.1	1.3	4.3
Highland township	7 179	6 786	6 283	92.6	503	2.87	2.27	393	143	1.9	1.7	4.7
Holly township	3 926	3 733	3 014	80.7	719	2.75	2.12	193	57	1.9	1.0	5.5
Holly village (part)	2 509	2 412	1 816	75.3	596	2.66	1.97	97	13	2.1	0.9	5.7
Huntington Woods city	2 416	2 381	2 332	97.9	49	2.59	2.31	35	7	0.6	0.6	2.0
Independence township	12 375	11 765	9 793	83.2	1 972	2.89	2.04	610	100	3.4	1.7	10.8
Keego Harbor city	1 317	1 223	845	69.1	378	2.26	2.27	94	33	2.5	1.6	4.5
Lake Angelus city	146	132	122	92.4	10	2.55	1.50	14	9	0.8	-	9.1
Lathrup Village city	1 647	1 621	1 589	98.0	32	2.60	2.44	26	4	1.0	1.0	-
Lyon township	4 065	3 887	3 559	91.6	328	2.91	1.99	178	24	1.8	1.4	6.8
Madison Heights city	13 623	13 299	9 319	70.1	3 980	2.50	1.93	324	38	1.5	0.8	3.0
Milford township	5 650	5 470	4 767	87.1	703	2.86	2.05	180	30	1.5	1.4	2.2
Milford village	2 491	2 427	1 812	74.7	615	2.75	1.97	64	10	0.9	0.6	1.9
Northville city (part)	1 324	1 303	1 191	91.4	112	2.65	1.78	21	3	0.7	0.6	1.8
Novi city	19 649	18 726	13 308	71.1	5 418	2.78	1.88	923	101	2.9	1.2	7.0
Novi township	68	66	66	100.0	-	2.92	-	2	2	-	-	(X)
Oakland charter township	4 529	4 341	4 238	97.6	103	3.01	2.94	188	27	2.0	1.8	10.4
Oak Park city	11 370	11 104	8 310	74.8	2 794	2.74	2.52	266	20	1.5	1.1	2.7
Orchard Lake Village city	805	750	717	95.6	33	2.98	2.18	55	25	1.4	1.2	5.7
Orion township	12 837	12 246	10 009	81.7	2 237	2.86	2.01	591	136	2.2	1.6	5.0
Lake Orion village	1 320	1 198	695	58.0	503	2.57	1.62	122	45	3.9	2.3	6.0
Oxford charter township	6 151	5 787	4 904	84.7	883	2.90	1.93	364	41	3.9	3.6	5.6
Oxford village	1 476	1 402	946	67.5	456	2.86	1.78	74	5	4.0	2.2	7.5
Pleasant Ridge city	1 129	1 110	1 048	94.4	62	2.34	2.27	19	1	0.6	0.4	4.6
Pontiac city	26 336	24 234	12 786	52.8	11 448	2.76	2.59	2 102	42	5.3	2.0	8.6
Rochester city	5 056	4 667	2 994	64.2	1 673	2.57	1.61	389	21	5.2	3.6	7.9
Rochester Hills city	27 263	26 315	20 815	79.1	5 500	2.76	1.92	948	145	2.1	1.0	6.1
Rose township	2 277	2 144	2 024	94.4	120	2.91	2.43	133	90	1.3	1.0	5.5
Holly village (part)	-	-	-	(X)	-	-	-	-	-	(X)	(X)	(X)
Royal Oak city	29 942	28 880	20 246	70.1	8 634	2.24	1.65	1 062	202	1.9	0.8	4.5
Royal Oak charter township	2 595	2 511	435	17.3	2 076	2.74	2.02	84	4	2.3	0.7	2.7
Southfield city	35 698	33 987	18 375	54.1	15 612	2.64	1.83	1 711	111	3.3	1.1	5.8
Southfield township	5 800	5 612	5 251	93.6	361	2.57	2.21	188	59	1.2	1.1	4.0
Beverly Hills village	4 196	4 085	3 765	92.2	320	2.56	2.12	111	23	1.1	0.9	3.6
Bingham Farms village	477	445	427	96.0	18	2.28	3.06	32	22	1.1	0.9	5.3
Franklin village	1 118	1 073	1 050	97.9	23	2.73	2.78	45	14	1.7	1.6	8.0
South Lyon city	4 461	4 246	3 178	74.8	1 068	2.50	1.88	215	37	2.4	1.3	5.7
Springfield township	4 794	4 619	4 225	91.5	394	2.91	2.39	175	52	1.8	1.4	6.4
Sylvan Lake city	855	826	718	86.9	108	2.13	1.83	29	11	1.4	0.7	6.1
Troy city	30 872	30 018	23 200	77.3	6 818	2.92	1.91	854	227	1.3	0.5	3.7
Village of Clarkston city	424	406	265	65.3	141	2.62	1.89	18	5	1.2	0.7	2.1
Walled Lake city	3 390	3 158	2 092	66.2	1 066	2.14	2.10	232	22	5.6	0.9	13.8
Waterford township	30 404	29 387	22 428	76.3	6 959	2.56	2.00	1 017	194	1.8	0.9	4.6
Waterford CDP (part)	30 404	29 387	22 428	76.3	6 959	2.56	2.00	1 017	194	1.8	0.9	4.6
West Bloomfield township	24 410	23 414	20 296	86.7	3 118	2.82	2.20	996	311	1.8	1.0	6.6
Waterford CDP (part)	-	-	-	(X)	-	-	-	-	-	(X)	(X)	(X)
West Bloomfield Township CDP (part)	24 410	23 414	20 296	86.7	3 118	2.82	2.20	996	311	1.8	1.0	6.6
White Lake township	10 616	10 092	9 275	91.9	817	2.80	2.35	524	209	1.6	1.3	5.3
Wixom city	6 086	5 889	2 572	43.7	3 317	2.88	1.75	197	19	2.0	1.3	2.6
Oceana County	15 009	9 778	8 087	82.7	1 691	2.66	2.73	5 231	4 155	3.1	1.7	9.1
Benona township	1 223	583	525	90.1	58	2.59	2.21	640	596	1.7	0.9	7.9
Claybanks township	511	313	287	91.7	26	2.61	3.19	198	182	1.6	1.7	-
Colfax township	596	192	162	84.4	30	2.53	3.13	404	311	6.8	3.0	23.1
Crystal township	404	239	197	82.4	42	2.90	3.60	165	53	2.0	1.0	6.7
Elbridge township	451	344	284	82.6	60	2.83	3.50	107	36	2.0	1.0	6.3
Ferry township	598	475	422	88.8	53	2.69	2.66	123	80	1.9	1.6	3.6
Golden township	2 203	712	594	83.4	118	2.44	2.88	1 491	1 395	6.3	5.1	11.9
Grant township	1 155	1 034	871	84.2	163	2.82	2.79	121	66	1.4	0.8	4.7
New Era village (part)	24	22	21	95.5	1	2.71	3.00	2	1	4.3	-	50.0
Rothbury village	167	157	113	72.0	44	2.67	2.45	10	-	1.3	-	4.3
Greenwood township	461	392	344	87.8	48	2.91	3.21	69	46	1.8	1.4	4.0
Hart city	832	759	470	61.9	289	2.47	2.44	73	20	5.2	2.3	9.7
Hart township	853	702	590	84.0	112	2.66	3.39	151	66	2.2	1.3	6.7
Leavitt township	418	309	252	81.6	57	2.58	3.40	109	54	5.8	3.4	14.9
Walkerville village	104	87	69	79.3	18	2.80	3.39	17	5	7.4	4.2	18.2
Newfield township	1 322	949	817	86.1	132	2.66	2.32	373	313	2.1	1.2	7.0
Hesperia village (part)	262	242	169	69.8	73	2.62	2.03	20	4	1.6	0.6	3.9
Otto township	302	247	228	92.3	19	2.69	2.53	55	39	1.6	0.4	13.6
Pentwater township	1 571	712	597	83.8	115	2.13	2.06	859	801	2.5	1.5	7.3
Pentwater village	904	463	370	79.9	93	2.07	2.01	441	397	3.1	1.9	7.9
Shelby township	1 502	1 388	1 079	77.7	309	2.87	2.63	114	27	2.1	1.6	4.0

Table 11. **Housing Occupancy and Tenure: 2000**—Con.

[For information on confidentiality protection, nonsampling error, and definitions, see text]

State County County Subdivision Place	Total housing units	Occupied housing units: Total	Occupied housing units: Owner occupied: Number	Occupied housing units: Owner occupied: Percent of occupied housing units	Occupied housing units: Renter occupied	Occupied housing units: Average household size: Owner-occupied units	Occupied housing units: Average household size: Renter-occupied units	Vacant housing units: Total	Vacant housing units: For seasonal, recreational, or occasional use	Vacant housing units: Vacancy rate: Available housing	Vacant housing units: Vacancy rate: Home-owner	Vacant housing units: Vacancy rate: Rental
Oceana County—Con.												
Shelby township—Con.												
New Era village (part)	145	140	119	85.0	21	2.84	2.76	5	-	2.1	1.7	4.5
Shelby village	749	698	465	66.6	233	2.80	2.60	51	9	2.4	1.7	3.7
Weare township	607	428	368	86.0	60	2.78	2.83	179	70	9.5	2.1	38.1
Ogemaw County	15 404	8 842	7 482	84.6	1 360	2.43	2.33	6 562	5 829	3.9	3.5	5.9
Churchill township	1 063	655	601	91.8	54	2.48	2.02	408	363	3.2	3.5	-
Cumming township	530	303	265	87.5	38	2.60	2.84	227	207	1.6	1.9	-
Edwards township	752	533	473	88.7	60	2.59	2.65	219	173	2.2	1.7	6.3
Foster township	970	362	332	91.7	30	2.27	2.23	608	590	2.9	2.9	3.2
Goodar township	543	228	214	93.9	14	2.12	2.79	315	300	2.6	2.7	-
Hill township	2 113	742	693	93.4	49	2.09	2.76	1 371	1 313	4.6	4.4	7.5
Horton township	570	398	338	84.9	60	2.44	2.85	172	139	4.8	2.6	15.5
Klacking township	434	244	220	90.2	24	2.50	2.79	190	184	1.6	1.3	4.0
Logan township	430	239	213	89.1	26	2.41	2.23	191	159	6.6	7.0	3.7
Mills township	3 385	1 705	1 439	84.4	266	2.32	2.50	1 680	1 483	5.5	5.0	8.3
Skidway Lake CDP	2 562	1 326	1 079	81.4	247	2.34	2.52	1 236	1 073	5.6	5.2	7.5
Ogemaw township	559	444	392	88.3	52	2.61	1.85	115	90	2.0	1.8	3.7
Richland township	614	379	337	88.9	42	2.49	2.81	235	181	4.8	4.5	6.7
Prescott village	130	111	94	84.7	17	2.65	2.18	19	8	3.5	3.1	5.6
Rose township	1 065	558	516	92.5	42	2.52	2.40	507	479	2.1	1.9	4.5
Rose City city	283	241	136	56.4	105	2.74	2.21	42	21	5.9	2.9	9.5
West Branch city	916	833	449	53.9	384	2.49	1.96	83	22	4.6	5.3	3.8
West Branch township	1 177	978	864	88.3	114	2.59	2.56	199	125	2.9	2.6	5.0
Ontonagon County	5 404	3 456	2 938	85.0	518	2.26	1.94	1 948	1 486	4.8	2.3	17.0
Bergland township	592	258	229	88.8	29	2.15	1.97	334	303	8.8	2.6	39.6
Bohemia township	175	43	41	95.3	2	1.80	1.50	132	125	8.5	4.7	50.0
Carp Lake township	615	411	351	85.4	60	2.15	2.25	204	137	10.1	2.0	39.4
Greenland township	535	378	339	89.7	39	2.32	2.13	157	93	2.3	1.7	7.1
Haight township	241	96	88	91.7	8	2.38	2.38	145	113	4.0	1.1	27.3
Interior township	303	173	158	91.3	15	2.15	2.33	130	108	2.3	1.9	6.3
McMillan township	363	266	213	80.1	53	2.36	1.87	97	79	2.2	2.3	1.9
Matchwood township	153	52	49	94.2	3	2.08	4.33	101	96	1.9	2.0	-
Ontonagon township	1 694	1 281	1 045	81.6	236	2.28	1.81	413	265	4.6	2.7	12.3
Ontonagon village	891	768	568	74.0	200	2.23	1.77	123	32	5.5	3.9	9.9
Rockland township	215	134	118	88.1	16	2.41	2.06	81	62	-	-	-
Stannard township	518	364	307	84.3	57	2.32	1.75	154	105	4.0	3.2	8.1
Osceola County	12 853	8 861	7 217	81.4	1 644	2.62	2.39	3 992	3 365	3.3	2.3	7.1
Burdell township	713	478	423	88.5	55	2.65	2.09	235	222	1.4	1.4	1.8
Tustin village	92	88	70	79.5	18	2.77	2.39	4	3	-	-	-
Cedar township	335	147	134	91.2	13	2.79	2.00	188	178	2.0	2.2	-
Evart city	794	699	392	56.1	307	2.60	2.26	95	21	6.9	4.2	10.2
Evart township	930	573	503	87.8	70	2.60	2.73	357	303	4.2	3.8	6.7
Hartwick township	503	236	210	89.0	26	2.71	2.31	267	256	0.8	0.9	-
Hersey township	1 041	687	601	87.5	86	2.60	2.84	354	291	3.0	2.3	7.5
Hersey village	169	139	119	85.6	20	2.56	3.45	30	21	2.1	0.8	9.1
Highland township	559	444	366	82.4	78	2.69	2.87	115	100	2.0	2.1	1.3
Le Roy township	537	418	373	89.2	45	2.81	2.49	119	110	0.9	0.8	2.2
Le Roy village	106	100	89	89.0	11	2.71	2.36	6	3	2.0	2.2	-
Lincoln township	832	590	518	87.8	72	2.79	2.58	242	181	4.4	4.3	5.3
Marion township	732	638	466	73.0	172	2.47	2.44	94	52	3.6	2.5	6.5
Marion village	388	352	230	65.3	122	2.41	2.30	36	11	4.3	3.4	6.2
Middle Branch township	553	344	304	88.4	40	2.52	2.15	209	170	3.1	2.6	7.0
Orient township	562	318	284	89.3	34	2.46	2.91	244	224	2.2	2.4	-
Osceola township	543	401	343	85.5	58	2.59	2.71	142	123	1.7	1.7	1.7
Reed City city	1 090	999	594	59.5	405	2.48	2.04	91	8	5.6	3.1	9.0
Richmond township	678	626	570	91.1	56	2.69	2.71	52	15	2.2	1.9	5.1
Rose Lake township	1 220	490	461	94.1	29	2.52	2.31	730	707	1.8	1.5	6.5
Sherman township	501	380	329	86.6	51	2.81	2.82	121	98	2.6	1.5	8.9
Sylvan township	730	393	346	88.0	47	2.51	2.83	337	306	1.8	0.6	9.6
Oscoda County	8 690	3 921	3 365	85.8	556	2.41	2.26	4 769	4 174	4.6	2.4	15.9
Big Creek township	3 089	1 422	1 193	83.9	229	2.38	2.34	1 667	1 493	3.5	2.5	8.4
Mio CDP (part)	778	522	377	72.2	145	2.59	2.15	256	182	4.6	2.1	10.5
Clinton township	541	223	207	92.8	16	2.31	2.00	318	246	2.2	1.4	11.1
Comins township	1 199	785	627	79.9	158	2.60	2.07	414	313	2.5	2.6	1.9
Mio CDP (part)	-	-	-	(X)	-	-	-	-	-	(X)	(X)	(X)
Elmer township	840	388	355	91.5	33	2.86	2.36	452	424	1.8	0.8	10.8
Mio CDP (part)	45	40	36	90.0	4	2.89	1.75	5	3	2.4	-	20.0
Greenwood township	1 664	550	506	92.0	44	2.13	2.66	1 114	1 022	13.0	2.5	61.1
Mentor township	1 357	553	477	86.3	76	2.20	2.22	804	676	3.8	3.2	7.3
Mio CDP (part)	368	264	208	78.8	56	2.38	2.14	104	52	6.0	5.5	8.2
Otsego County	13 375	8 995	7 351	81.7	1 644	2.65	2.18	4 380	3 804	3.1	1.8	8.5
Bagley township	3 019	2 189	1 851	84.6	338	2.71	2.39	830	715	2.3	1.2	7.9
Charlton township	1 391	552	504	91.3	48	2.42	2.25	839	809	0.5	0.6	-
Chester township	858	481	445	92.5	36	2.62	2.72	377	361	0.8	0.9	-
Corwith township	1 000	665	511	76.8	154	2.58	2.47	335	288	2.8	1.5	6.7
Vanderbilt village	269	241	161	66.8	80	2.68	1.95	28	11	4.4	2.4	8.0
Dover township	368	214	195	91.1	19	2.90	2.42	154	106	7.4	3.5	34.5
Elmira township	700	555	526	94.8	29	2.87	2.97	145	115	3.5	2.6	17.1
Gaylord city	1 773	1 584	831	52.5	753	2.53	1.88	189	46	6.2	4.3	8.2
Hayes township	1 303	846	794	93.9	52	2.80	2.79	457	418	1.3	0.8	8.8
Livingston township	935	839	742	88.4	97	2.88	1.95	96	60	2.1	1.6	5.8
Otsego Lake township	2 028	1 070	952	89.0	118	2.34	2.62	958	886	3.3	1.9	13.9
Ottawa County	86 856	81 662	65 918	80.7	15 744	2.91	2.39	5 194	2 087	2.2	1.3	5.7
Allendale township	3 492	3 306	2 452	74.2	854	3.10	2.81	186	10	3.5	3.2	4.5
Allendale CDP	3 016	2 864	2 046	71.4	818	3.05	2.79	152	9	3.4	3.0	4.3
Blendon township	1 783	1 743	1 543	88.5	200	3.35	2.73	40	4	1.0	0.5	4.8
Chester township	793	714	635	88.9	79	2.93	3.48	79	24	5.2	1.4	27.5
Coopersville city	1 521	1 420	1 112	78.3	308	2.89	2.20	101	5	5.1	1.9	15.2
Crockery township	1 475	1 393	1 182	84.9	211	2.76	2.34	82	15	2.8	2.2	5.8

Table 11. **Housing Occupancy and Tenure: 2000**—Con.

[For information on confidentiality protection, nonsampling error, and definitions, see text]

State County County Subdivision Place	Total housing units	Occupied housing units						Vacant housing units				
		Total	Owner occupied		Renter occupied	Average household size		Total	For seasonal, recreational, or occasional use	Vacancy rate		
			Number	Percent of occupied housing units		Owner-occupied units	Renter-occupied units			Available housing	Home-owner	Rental
Ottawa County—Con.												
Ferrysburg city	1 501	1 315	1 088	82.7	227	2.36	2.09	186	107	3.5	2.1	9.6
Georgetown township	14 442	14 099	11 801	83.7	2 298	3.06	2.20	343	44	1.2	0.9	2.6
Jenison CDP	6 065	5 975	5 443	91.1	532	2.94	2.09	90	11	0.7	0.6	1.7
Grand Haven city	5 532	4 979	3 366	67.6	1 613	2.32	1.88	553	303	2.7	1.6	4.9
Grand Haven township	5 042	4 609	4 235	91.9	374	2.91	2.34	433	242	2.5	1.8	10.3
Holland city (part)	9 685	9 265	6 082	65.6	3 183	2.82	2.58	420	79	1.9	1.4	2.9
Holland township	10 385	9 821	6 988	71.2	2 833	3.00	2.56	564	63	3.4	1.4	8.2
Beechwood CDP (part)	1 000	955	688	72.0	267	2.77	2.46	45	16	1.6	0.7	4.0
Hudsonville city	2 598	2 514	2 183	86.8	331	2.85	2.48	84	9	1.8	1.0	6.5
Jamestown charter township	1 553	1 500	1 421	94.7	79	3.38	3.33	53	3	1.5	1.3	6.0
Olive township	1 414	1 370	1 210	88.3	160	3.13	3.73	44	3	1.6	1.5	2.4
Park township	6 926	6 113	5 513	90.2	600	2.92	2.42	813	635	1.5	0.9	6.7
Beechwood CDP (part)	169	152	131	86.2	21	2.69	1.90	17	6	2.6	-	16.0
Polkton township	783	759	671	88.4	88	2.96	3.33	24	5	1.2	1.0	2.2
Port Sheldon township	1 854	1 574	1 485	94.3	89	2.88	2.30	280	248	0.7	0.3	7.3
Robinson township	1 885	1 805	1 688	93.5	117	3.01	2.96	80	28	0.9	0.8	3.3
Spring Lake township	5 748	5 237	4 058	77.5	1 179	2.61	1.94	511	220	3.4	1.9	8.4
Spring Lake village	1 248	1 098	825	75.1	273	2.30	1.77	150	78	3.1	2.4	5.2
Tallmadge township	2 369	2 283	2 093	91.7	190	3.02	2.49	86	11	1.8	1.3	6.9
Wright township	1 082	1 037	947	91.3	90	3.03	2.50	45	8	1.2	0.7	6.3
Zeeland city	2 389	2 283	1 768	77.4	515	2.58	2.00	106	8	1.9	1.4	3.6
Zeeland charter township	2 604	2 523	2 397	95.0	126	3.03	2.80	81	13	1.4	1.3	3.8
Presque Isle County	9 910	6 155	5 266	85.6	889	2.36	2.01	3 755	3 278	3.1	1.9	9.7
Allis township	521	394	339	86.0	55	2.58	2.60	127	86	4.6	4.2	6.8
Bearinger township	503	158	147	93.0	11	2.12	1.64	345	328	5.4	3.3	26.7
Belknap township	397	336	308	91.7	28	2.52	2.36	61	42	1.8	0.6	12.5
Bismarck township	570	180	167	92.8	13	2.23	2.23	390	367	4.8	4.6	7.1
Case township	667	386	336	87.0	50	2.37	2.62	281	240	2.8	2.9	2.0
Millersburg village	113	94	80	85.1	14	2.65	3.14	19	6	3.1	2.4	6.7
Krakow township	750	293	278	94.9	15	2.11	2.20	457	434	3.3	1.4	28.6
Metz township	207	134	131	97.8	3	2.47	2.00	73	64	0.7	0.8	-
Moltke township	179	138	132	95.7	6	2.57	2.17	41	38	-	-	-
North Allis township	423	258	237	91.9	21	2.37	2.67	165	137	1.9	2.1	-
Ocqueoc township	691	280	260	92.9	20	2.15	2.55	411	393	2.1	1.5	9.1
Onaway city	525	448	286	63.8	162	2.39	1.82	77	18	7.6	4.0	13.4
Posen township	463	387	323	83.5	64	2.55	1.95	76	52	2.8	0.9	11.1
Posen village	138	126	86	68.3	40	2.34	2.03	12	3	5.3	-	14.9
Presque Isle township	1 595	748	717	95.9	31	2.28	1.90	847	814	1.3	0.6	16.2
Pulawski township	196	144	130	90.3	14	2.54	3.00	52	47	-	-	-
Rogers township	597	391	362	92.6	29	2.42	2.41	206	184	2.5	1.9	9.4
Rogers City city	1 626	1 480	1 113	75.2	367	2.30	1.76	146	34	3.4	1.8	8.0
Roscommon County	23 109	11 250	9 669	85.9	1 581	2.23	2.27	11 859	11 091	3.4	2.3	9.9
Au Sable township	201	110	91	82.7	19	2.47	2.95	91	75	8.3	4.2	24.0
Backus township	284	142	123	86.6	19	2.50	2.26	142	138	2.1	1.6	5.0
Denton township	4 872	2 649	2 191	82.7	458	2.19	2.17	2 223	2 041	4.1	2.2	12.4
Houghton Lake CDP (part)	1 156	486	384	79.0	102	2.14	2.22	670	612	5.6	3.0	14.3
Prudenville CDP	1 395	818	690	84.4	128	2.12	2.12	577	531	3.4	1.6	12.3
Gerrish township	3 366	1 343	1 235	92.0	108	2.25	2.69	2 023	1 931	2.3	1.4	12.2
Higgins township	1 175	816	580	71.1	236	2.41	2.06	359	305	4.2	1.9	9.6
Roscommon village	491	436	243	55.7	193	2.41	1.93	55	28	4.6	2.0	7.7
Lake township	1 669	671	602	89.7	69	1.98	2.16	998	969	2.3	1.5	9.2
Houghton Lake CDP (part)	129	74	53	71.6	21	2.00	2.29	55	54	1.3	1.9	-
Lyon township	2 267	688	632	91.9	56	2.10	2.43	1 579	1 536	3.4	2.2	15.2
Markey township	2 396	1 100	1 024	93.1	76	2.17	2.59	1 296	1 215	4.3	3.2	16.5
Nester township	441	119	115	96.6	4	2.17	3.50	322	318	1.7	1.7	-
Richfield township	3 760	1 896	1 666	87.9	230	2.16	2.33	1 864	1 711	3.3	3.4	3.0
St. Helen CDP	2 617	1 380	1 179	85.4	201	2.15	2.29	1 237	1 108	3.7	3.8	2.9
Roscommon township	2 678	1 716	1 410	82.2	306	2.44	2.23	962	852	2.7	1.7	7.0
Houghton Lake CDP (part)	1 772	1 086	831	76.5	255	2.33	2.09	686	614	3.0	1.8	6.9
Saginaw County	85 505	80 430	59 390	73.8	21 040	2.64	2.28	5 075	301	2.9	1.5	6.6
Albee township	863	796	732	92.0	64	2.90	2.94	67	2	4.3	0.8	31.9
Birch Run township	2 414	2 327	1 911	82.1	416	2.76	2.17	87	7	2.0	1.2	5.7
Birch Run village	726	699	417	59.7	282	2.59	2.01	27	3	2.5	1.4	4.1
Blumfield township	757	726	660	90.9	66	2.80	2.44	31	3	1.6	1.3	4.3
Brady township	904	862	752	87.2	110	2.73	2.64	42	5	2.2	1.7	5.2
Oakley village	146	136	95	69.9	41	2.39	2.73	10	-	4.9	3.1	8.9
Brant township	734	701	654	93.3	47	2.90	2.45	33	8	0.7	0.6	2.1
St. Charles village (part)	9	9	9	100.0	-	3.44	-	-	-	-	-	(X)
Bridgeport charter township	4 669	4 488	3 508	78.2	980	2.64	2.34	181	13	1.9	1.0	4.9
Bridgeport CDP	3 136	3 022	2 168	71.7	854	2.63	2.32	114	10	2.0	1.2	3.8
Buena Vista charter township	4 211	3 870	2 953	76.3	917	2.53	2.84	341	10	4.3	3.0	8.2
Buena Vista CDP	3 192	2 905	2 067	71.2	838	2.55	2.89	287	10	4.7	3.0	8.6
Robin Glen-Indiantown CDP	489	463	431	93.1	32	2.50	2.47	26	-	3.5	3.6	3.0
Carrollton township	2 647	2 559	1 908	74.6	651	2.68	2.29	88	7	1.4	0.7	3.3
Carrollton CDP	2 647	2 559	1 908	74.6	651	2.68	2.29	88	7	1.4	0.7	3.3
Chapin township	410	378	302	79.9	76	2.73	2.91	32	2	3.1	2.3	6.2
Chesaning township	1 992	1 905	1 473	77.3	432	2.64	2.09	87	11	2.3	1.0	6.5
Chesaning village	1 126	1 060	683	64.4	377	2.52	2.01	66	8	3.5	1.4	7.1
Frankenmuth city	2 240	2 123	1 405	66.2	718	2.48	1.55	117	19	3.0	1.3	6.0
Frankenmuth township	746	728	673	92.4	55	2.80	2.64	18	2	0.8	0.4	5.2
Fremont township	772	745	697	93.6	48	2.85	2.42	27	4	1.7	1.0	11.1
James township	763	745	697	93.6	48	2.60	2.44	18	1	1.1	1.1	-
Shields CDP (part)	89	86	78	90.7	8	2.38	3.38	3	-	-	-	-
Jonesfield township	674	652	561	86.0	91	2.63	2.44	22	3	1.8	1.2	5.2
Merrill village	310	300	242	80.7	58	2.64	2.29	10	-	2.3	1.2	6.5
Kochville township	990	950	759	79.9	191	2.46	2.58	40	2	2.2	1.4	5.0
Lakefield township	369	357	331	92.7	26	2.85	3.35	12	1	1.1	1.2	-
Maple Grove township	967	946	852	90.1	94	2.79	2.32	21	2	1.0	1.0	1.1
Marion township	348	324	280	86.4	44	2.81	3.02	24	3	2.7	1.4	10.2
Richland township	1 638	1 567	1 365	87.1	202	2.79	2.25	71	3	2.1	0.5	11.8
Hemlock CDP	650	618	481	77.8	137	2.69	2.08	32	2	3.4	1.4	9.9
Saginaw city	25 639	23 182	14 749	63.6	8 433	2.61	2.59	2 457	44	4.2	2.2	7.6

Table 11. **Housing Occupancy and Tenure: 2000**—Con.

[For information on confidentiality protection, nonsampling error, and definitions, see text]

State County County Subdivision Place	Total housing units	Occupied housing units: Total	Owner occupied: Number	Owner occupied: Percent of occupied housing units	Renter occupied	Average household size: Owner-occupied units	Average household size: Renter-occupied units	Vacant housing units: Total	For seasonal, recreational, or occasional use	Vacancy rate: Available housing	Vacancy rate: Home-owner	Vacancy rate: Rental
Saginaw County—Con.												
Saginaw charter township	17 859	17 096	11 162	65.3	5 934	2.52	1.79	763	91	2.8	1.1	5.9
Saginaw Township North CDP	11 209	10 704	6 627	61.9	4 077	2.54	1.80	505	45	3.3	1.3	6.3
Saginaw Township South CDP	6 327	6 079	4 242	69.8	1 837	2.48	1.77	248	46	2.1	0.8	4.9
St. Charles township	1 365	1 301	1 030	79.2	271	2.69	2.26	64	8	1.7	1.2	3.9
St. Charles village (part)	834	790	570	72.2	220	2.67	2.22	44	6	2.1	1.7	3.1
Spaulding township	926	900	806	89.6	94	2.61	2.87	26	2	0.9	0.9	1.1
Swan Creek township	984	957	903	94.4	54	2.65	2.56	27	2	0.8	0.7	3.6
St. Charles village (part)	66	66	63	95.5	3	2.54	2.67	-	-	-	-	-
Taymouth township	1 661	1 583	1 454	91.9	129	2.93	2.63	78	3	1.8	1.5	5.1
Burt CDP	420	394	355	90.1	39	2.87	2.62	26	1	2.2	1.7	7.1
Thomas township	4 700	4 545	4 120	90.6	425	2.61	2.17	155	33	1.7	1.4	4.3
Shields CDP (part)	2 498	2 422	2 081	85.9	341	2.62	2.20	76	16	1.5	1.0	4.7
Tittabawassee township	2 508	2 383	2 055	86.2	328	2.77	2.18	125	10	2.3	1.8	5.5
Freeland CDP	1 527	1 441	1 183	82.1	258	2.79	2.21	86	7	2.8	2.4	4.8
Zilwaukee city	729	711	618	86.9	93	2.55	2.42	18	-	1.3	0.8	4.1
Zilwaukee township	26	23	20	87.0	3	2.85	1.33	3	-	-	-	-
St. Clair County	67 107	62 072	49 419	79.6	12 653	2.72	2.24	5 035	1 921	2.8	1.7	6.9
Algonac city	2 014	1 871	1 399	74.8	472	2.63	1.95	143	36	3.1	2.4	5.2
Berlin township	1 076	1 050	955	91.0	95	3.03	2.81	26	8	0.4	0.1	3.1
Brockway township	669	637	578	90.7	59	2.96	3.00	32	3	1.7	1.2	6.3
Burtchville township	1 880	1 616	1 383	85.6	233	2.49	2.19	264	167	3.2	2.9	4.9
Casco township	1 717	1 634	1 557	95.3	77	2.92	2.66	83	2	2.4	2.1	9.4
China township	1 130	1 106	1 042	94.2	64	3.02	2.78	24	1	0.9	0.9	1.5
Clay township	5 325	3 934	3 612	91.8	322	2.50	2.46	1 391	1 131	2.3	1.9	7.2
Pearl Beach CDP	1 560	1 395	1 283	92.0	112	2.29	2.56	165	80	1.8	1.5	4.3
Clyde township	1 989	1 931	1 775	91.9	156	2.89	2.41	58	6	1.4	0.9	6.6
Columbus township	1 595	1 533	1 460	95.2	73	3.01	2.84	62	8	1.9	1.7	3.9
Cottrellville township	1 497	1 384	1 260	91.0	124	2.79	2.35	113	50	2.0	1.3	8.1
East China township	1 577	1 467	1 158	78.9	309	2.57	1.66	110	41	2.9	1.7	7.2
Emmett township	865	820	766	93.4	54	3.08	2.76	45	18	1.0	0.8	3.6
Emmett village	93	87	76	87.4	11	3.00	2.09	6	1	1.1	1.3	-
Fort Gratiot township	4 334	4 076	3 282	80.5	794	2.71	1.94	258	81	2.9	2.3	5.3
Grant township	606	571	525	91.9	46	2.89	3.00	35	11	2.2	2.1	4.2
Greenwood township	492	470	430	91.5	40	2.95	2.50	22	4	0.8	0.9	-
Ira township	2 871	2 677	2 370	88.5	307	2.66	2.14	194	49	3.3	2.2	11.0
Kenockee township	866	833	774	92.9	59	2.90	2.97	33	8	0.8	0.6	3.3
Kimball township	3 302	3 120	2 745	88.0	375	2.76	2.61	182	8	2.8	2.5	5.5
Lynn township	405	386	354	91.7	32	3.05	3.34	19	6	1.3	1.1	3.0
Marine City city	2 006	1 860	1 338	71.9	522	2.67	2.06	146	56	2.3	1.1	5.1
Marysville city	4 180	4 025	3 334	82.8	691	2.53	1.82	155	28	1.9	1.2	5.1
Memphis city (part)	149	140	89	63.6	51	2.74	1.53	9	1	3.4	2.2	5.6
Mussey township	1 346	1 284	1 053	82.0	231	2.98	2.59	62	19	2.0	1.6	3.8
Capac village	652	620	454	73.2	166	2.95	2.63	32	6	2.7	2.6	2.9
Port Huron city	14 003	12 961	7 409	57.2	5 552	2.54	2.29	1 042	94	4.6	2.0	7.9
Port Huron township	3 478	3 310	2 564	77.5	746	2.60	2.51	168	4	3.6	1.9	8.8
Richmond city (part)	1	1	1	100.0	-	1.00	-	-	-	-	-	(X)
Riley township	1 044	1 020	973	95.4	47	2.99	2.55	24	9	0.5	0.3	4.1
St. Clair city	2 432	2 322	1 661	71.5	661	2.73	1.89	110	18	2.4	0.8	6.4
St. Clair township	2 394	2 266	2 104	92.9	162	2.88	2.25	128	40	2.0	1.7	5.3
Wales township	1 059	1 025	939	91.6	86	2.92	2.53	34	5	1.3	0.9	4.4
Yale city	805	742	529	71.3	213	2.76	2.31	63	9	4.6	3.5	7.4
St. Joseph County	26 503	23 381	17 986	76.9	5 395	2.70	2.39	3 122	1 676	2.9	1.8	6.4
Burr Oak township	1 065	980	798	81.4	182	2.79	2.83	85	48	1.6	1.4	2.7
Burr Oak village	322	303	222	73.3	81	2.60	2.70	19	1	2.3	2.6	1.2
Colon township	1 759	1 332	1 073	80.6	259	2.58	2.42	427	346	3.3	2.7	5.5
Colon village	639	521	369	70.8	152	2.41	2.22	118	85	3.7	3.9	3.2
Constantine township	1 696	1 560	1 241	79.6	319	2.73	2.48	136	30	2.8	1.6	7.3
Constantine village	836	763	566	74.2	197	2.86	2.43	73	2	4.3	2.2	9.6
Fabius township	1 721	1 304	1 164	89.3	140	2.51	2.49	417	349	1.7	1.4	4.1
Fawn River township	651	597	518	86.8	79	2.78	2.66	54	11	3.1	1.7	11.2
Florence township	530	502	422	84.1	80	2.88	2.55	28	6	1.2	0.9	2.4
Flowerfield township	605	571	506	88.6	65	2.79	2.58	34	14	0.9	1.0	-
Leonidas township	432	407	363	89.2	44	3.05	2.93	25	5	1.5	1.1	4.3
Lockport township	1 618	1 451	1 181	81.4	270	2.65	2.54	167	68	2.9	2.1	6.3
Centreville village (part)	54	42	31	73.8	11	2.58	3.00	12	-	14.3	3.1	35.3
Mendon township	1 291	1 062	922	86.8	140	2.59	2.65	229	150	3.3	1.9	11.4
Mendon village	364	334	269	80.5	65	2.80	2.52	30	2	5.1	2.9	13.3
Mottville township	633	570	486	85.3	84	2.64	2.58	63	25	4.0	2.0	14.3
Nottawa township	1 521	1 325	1 058	79.8	267	2.92	2.49	196	115	2.6	1.7	6.3
Centreville village (part)	487	448	316	70.5	132	2.92	2.29	39	3	4.5	3.1	7.7
Park township	1 131	996	890	89.4	106	2.65	2.48	135	61	3.3	1.8	14.5
Sherman township	1 353	1 175	1 036	88.2	139	2.74	2.32	178	129	0.9	0.8	2.1
Sturgis city	4 529	4 293	2 499	58.2	1 794	2.77	2.30	236	14	3.3	2.1	5.0
Sturgis township	889	841	749	89.1	92	2.83	2.58	48	15	2.3	1.6	8.0
Three Rivers city	3 234	2 910	1 880	64.6	1 030	2.56	2.25	324	38	4.7	2.9	7.8
White Pigeon township	1 845	1 505	1 200	79.7	305	2.61	2.32	340	252	2.8	1.7	7.0
White Pigeon village	640	602	446	74.1	156	2.72	2.63	38	-	3.7	3.0	5.5
Sanilac County	21 314	16 871	13 815	81.9	3 056	2.64	2.37	4 443	3 244	3.4	2.7	6.3
Argyle township	326	275	235	85.5	40	2.84	2.55	51	35	1.1	1.3	-
Austin township	298	242	214	88.4	28	2.82	2.32	56	40	1.6	1.8	-
Bridgehampton township	376	333	266	79.9	67	2.65	2.97	43	12	2.9	2.9	2.9
Carsonville village (part)	67	57	45	78.9	12	2.44	2.75	10	1	6.6	8.2	-
Brown City city (part)	560	518	375	72.4	143	2.63	2.32	42	3	5.0	3.1	9.5
Buel township	497	453	422	93.2	31	2.68	3.26	44	8	3.4	3.2	6.1
Croswell city	973	914	665	72.8	249	2.86	2.19	59	8	3.7	2.1	7.8
Custer township	438	404	358	88.6	46	2.42	3.11	34	6	2.7	1.6	9.8
Delaware township	643	359	332	92.5	27	2.52	2.96	284	247	5.0	4.3	12.9
Forestville village	147	56	53	94.6	3	2.23	3.00	91	84	11.1	8.6	40.0
Elk township	605	566	466	82.3	100	2.82	2.41	39	5	2.4	2.3	2.9
Peck village	253	239	183	76.6	56	2.54	2.21	14	-	1.6	1.6	1.8
Elmer township	308	282	249	88.3	33	2.81	2.67	26	3	3.8	4.2	-
Evergreen township	380	345	293	84.9	52	2.83	3.12	35	20	1.7	1.7	1.9

Table 11. **Housing Occupancy and Tenure: 2000**—Con.

[For information on confidentiality protection, nonsampling error, and definitions, see text]

State County County Subdivision Place	Total housing units	Occupied housing units: Total	Occupied housing units: Owner occupied: Number	Occupied housing units: Owner occupied: Percent of occupied housing units	Occupied housing units: Renter occupied	Occupied housing units: Average household size: Owner-occupied units	Occupied housing units: Average household size: Renter-occupied units	Vacant housing units: Total	Vacant housing units: For seasonal, recreational, or occasional use	Vacant housing units: Vacancy rate: Available housing	Vacant housing units: Vacancy rate: Home-owner	Vacant housing units: Vacancy rate: Rental
Sanilac County—Con.												
Flynn township	367	333	276	82.9	57	3.16	2.84	34	3	4.9	5.5	1.7
Forester township	1 012	484	444	91.7	40	2.27	2.25	528	492	3.6	3.9	-
Fremont township	352	313	275	87.9	38	2.91	2.95	39	8	4.0	3.2	9.5
Greenleaf township	317	276	248	89.9	28	2.86	3.18	41	32	1.4	1.2	3.4
Lamotte township	384	356	291	81.7	65	2.73	2.86	28	11	0.8	1.0	-
Lexington township	2 320	1 555	1 276	82.1	279	2.42	2.09	765	670	2.1	1.2	6.4
Lexington village	1 060	550	376	68.4	174	2.05	1.84	510	462	3.7	1.8	7.4
Maple Valley township	405	378	336	88.9	42	2.91	3.26	27	6	2.3	2.3	2.3
Marion township	750	684	534	78.1	150	2.58	2.26	66	15	4.5	3.8	6.8
Deckerville village	411	369	258	69.9	111	2.44	2.07	42	9	5.9	5.1	7.5
Marlette city	839	787	484	61.5	303	2.69	2.05	52	5	4.5	2.8	7.1
Marlette township	743	697	584	83.8	113	2.86	3.27	46	6	3.1	2.5	5.8
Minden township	274	237	198	83.5	39	2.58	2.67	37	11	2.9	2.5	4.9
Minden City village	111	96	77	80.2	19	2.44	2.84	15	3	5.9	4.9	9.5
Moore township	477	442	361	81.7	81	2.80	2.90	35	8	1.8	1.1	4.7
Sandusky city	1 168	1 081	630	58.3	451	2.67	1.82	87	5	3.7	4.3	3.0
Sanilac township	1 769	1 144	984	86.0	160	2.29	2.13	625	510	5.6	4.3	13.0
Port Sanilac village	437	319	234	73.4	85	2.09	1.85	118	83	6.7	6.0	8.6
Speaker township	546	501	454	90.6	47	2.84	2.51	45	7	3.1	2.6	7.8
Melvin village	73	64	56	87.5	8	2.63	1.63	9	-	8.6	5.1	27.3
Washington township	670	610	531	87.0	79	2.67	2.78	60	22	3.5	3.5	3.7
Applegate village	106	102	85	83.3	17	2.72	3.29	4	-	2.9	3.4	-
Carsonville village (part)	144	135	113	83.7	22	2.60	2.95	9	1	4.3	4.2	4.3
Watertown township	523	496	439	88.5	57	2.76	2.81	27	5	2.0	1.3	6.6
Wheatland township	216	187	160	85.6	27	2.88	2.59	29	10	1.6	1.8	-
Worth township	2 778	1 619	1 435	88.6	184	2.49	2.40	1 159	1 031	4.3	2.8	14.4
Schoolcraft County	5 700	3 606	2 958	82.0	648	2.43	2.04	2 094	1 720	3.7	2.1	10.5
Doyle township	524	256	237	92.6	19	2.44	2.68	268	244	3.0	2.5	9.5
Germfask township	309	198	179	90.4	19	2.47	2.11	111	94	2.9	2.7	5.0
Hiawatha township	935	563	525	93.3	38	2.40	1.84	372	326	2.9	1.5	19.1
Inwood township	620	293	267	91.1	26	2.51	1.96	327	311	1.3	0.7	7.1
Manistique city	1 611	1 449	986	68.0	463	2.37	1.96	162	28	4.4	2.1	8.9
Manistique township	606	411	360	87.6	51	2.58	2.45	195	129	3.1	1.1	15.0
Mueller township	301	102	94	92.2	8	2.44	2.00	199	176	9.7	9.6	11.1
Seney township	186	56	51	91.1	5	2.63	3.00	130	119	5.1	3.8	16.7
Thompson township	608	278	259	93.2	19	2.41	2.53	330	293	3.5	1.5	24.0
Shiawassee County	29 087	26 896	21 539	80.1	5 357	2.73	2.28	2 191	970	2.4	1.3	6.6
Antrim township	734	691	647	93.6	44	2.94	3.11	43	27	0.6	0.5	2.2
Bennington township	1 108	1 074	1 021	95.1	53	2.82	2.43	34	3	0.8	0.8	1.9
Burns township	1 230	1 191	1 072	90.0	119	2.96	2.77	39	5	0.9	0.5	4.8
Byron village	231	218	162	74.3	56	2.74	2.70	13	-	3.1	1.2	8.2
Caledonia township	1 794	1 712	1 466	85.6	246	2.63	2.28	82	16	1.7	1.1	4.7
Middletown CDP	396	374	289	77.3	85	2.58	2.58	22	2	1.8	1.4	3.4
Corunna city	1 407	1 320	686	52.0	634	2.68	1.96	87	8	4.2	2.1	6.4
Durand city	1 561	1 481	1 018	68.7	463	2.76	2.10	80	2	3.5	1.9	6.7
Fairfield township	288	272	232	85.3	40	2.76	2.60	16	-	1.8	1.7	2.4
Hazelton township	849	805	690	85.7	115	2.82	2.23	44	1	2.2	1.7	5.0
New Lothrop village	243	232	169	72.8	63	2.86	1.90	11	1	3.7	2.3	7.4
Laingsburg city	468	441	313	71.0	128	2.99	2.24	27	2	5.0	1.3	12.9
Middlebury township	600	565	503	89.0	62	2.67	2.39	35	8	2.4	1.4	10.1
Ovid village (part)	1	1	1	100.0	-	2.00	-	-	-	-	-	(X)
New Haven township	507	484	438	90.5	46	2.70	2.41	23	1	1.8	1.6	4.2
Owosso city	6 724	6 340	4 170	65.8	2 170	2.55	2.27	384	35	2.9	1.6	5.2
Owosso township	1 898	1 816	1 552	85.5	264	2.63	2.12	82	13	2.4	1.8	5.7
Perry city	784	748	555	74.2	193	2.89	2.28	36	3	2.9	1.8	5.9
Perry township	1 664	1 568	1 431	91.3	137	2.86	2.52	96	5	4.2	2.8	16.5
Morrice village	348	316	278	88.0	38	2.83	2.53	32	1	6.8	6.4	9.5
Rush township	541	505	462	91.5	43	2.80	2.67	36	7	1.9	1.9	2.3
Sciota township	633	625	582	93.1	43	2.85	3.00	8	-	0.2	0.2	-
Shiawassee township	1 054	1 008	905	89.8	103	2.93	2.51	46	8	1.0	0.5	4.6
Bancroft village	218	203	167	82.3	36	3.07	2.86	15	3	1.9	1.2	5.3
Venice township	1 020	979	872	89.1	107	2.62	2.84	41	3	0.9	0.2	6.1
Lennon village (part)	157	151	134	88.7	17	2.86	2.71	6	1	1.9	-	15.0
Vernon township	2 782	1 881	1 651	87.8	230	2.67	2.47	901	812	2.7	1.0	13.2
Vernon village	315	308	272	88.3	36	2.80	2.39	7	2	1.0	1.1	-
Woodhull township	1 441	1 390	1 273	91.6	117	2.80	2.42	51	11	2.0	0.3	17.6
Tuscola County	23 378	21 454	18 037	84.1	3 417	2.70	2.39	1 924	724	2.4	1.6	6.1
Akron township	767	602	519	86.2	83	2.53	2.89	165	120	2.0	1.7	3.5
Akron village (part)	121	111	83	74.8	28	2.42	3.25	10	-	4.3	2.4	9.7
Almer township	1 197	1 112	887	79.8	225	2.60	2.30	85	9	3.6	1.9	10.0
Caro village (part)	319	280	180	64.3	100	2.90	2.08	39	1	8.8	5.3	14.5
Arbela township	1 169	1 134	1 041	91.8	93	2.80	3.23	35	3	1.0	0.8	3.1
Columbia township	558	528	452	85.6	76	2.66	2.67	30	2	2.2	2.0	3.8
Unionville village	246	231	192	83.1	39	2.59	2.74	15	1	3.3	2.5	7.1
Dayton township	1 006	679	606	89.2	73	2.72	2.77	327	266	4.1	2.7	14.1
Denmark township	1 327	1 265	1 085	85.8	180	2.65	2.01	62	6	2.5	1.5	8.6
Reese village	627	591	483	81.7	108	2.45	1.80	36	2	3.7	1.8	11.5
Elkland township	1 561	1 479	1 183	80.0	296	2.46	2.18	82	17	1.9	1.0	5.1
Cass City village (part)	1 158	1 099	850	77.3	249	2.36	2.13	59	11	2.4	1.4	5.7
Ellington township	527	480	425	88.5	55	2.72	2.58	47	17	2.0	1.6	5.2
Elmwood township	515	470	396	84.3	74	2.58	2.49	45	11	2.3	0.8	9.8
Gagetown village	167	154	117	76.0	37	2.50	2.59	13	4	2.5	-	9.8
Fairgrove township	711	653	546	83.6	107	2.58	2.70	58	6	4.1	3.4	7.8
Akron village (part)	67	62	52	83.9	10	2.48	3.50	5	-	4.6	3.7	9.1
Fairgrove village	260	238	198	83.2	40	2.56	2.68	22	1	6.3	4.3	14.9
Fremont township	1 332	1 266	1 061	83.8	205	2.82	2.55	66	11	2.1	1.3	6.0
Mayville village	424	402	281	69.9	121	2.78	2.26	22	-	3.1	1.1	7.6
Gilford township	339	317	272	85.8	45	2.64	2.53	22	2	3.4	3.9	-
Indianfields township	2 707	2 505	1 833	73.2	672	2.53	2.01	202	25	2.9	2.0	5.2
Caro village (part)	1 580	1 458	921	63.2	537	2.44	1.93	122	15	3.3	1.9	5.5
Juniata township	648	608	556	91.4	52	2.73	2.87	40	6	1.5	1.1	5.5
Kingston township	645	578	478	82.7	100	2.78	2.86	67	25	3.0	2.2	6.5

Table 11. **Housing Occupancy and Tenure: 2000**—Con.

[For information on confidentiality protection, nonsampling error, and definitions, see text]

State County County Subdivision Place	Total housing units	Occupied housing units: Total	Occupied housing units: Owner occupied: Number	Occupied housing units: Owner occupied: Percent of occupied housing units	Occupied housing units: Renter occupied	Occupied housing units: Average household size: Owner-occupied units	Occupied housing units: Average household size: Renter-occupied units	Vacant housing units: Total	Vacant housing units: For seasonal, recreational, or occasional use	Vacant housing units: Vacancy rate: Available housing	Vacant housing units: Vacancy rate: Home-owner	Vacant housing units: Vacancy rate: Rental
Tuscola County—Con.												
Kingston township—Con.												
Kingston village (part)	158	147	99	67.3	48	2.74	2.46	11	3	3.3	2.0	5.9
Koylton township	608	559	483	86.4	76	2.86	2.59	49	22	1.9	1.6	3.8
Kingston village (part)	24	22	11	50.0	11	2.64	2.91	2	-	8.3	8.3	8.3
Millington township	1 713	1 609	1 376	85.5	233	2.81	2.42	104	46	1.6	1.2	3.7
Millington village	469	446	304	68.2	142	2.65	2.21	23	1	2.4	2.6	2.1
Novesta township	622	568	489	86.1	79	2.85	2.59	54	18	2.1	1.8	3.7
Cass City village (part)	1	1	1	100.0	-	3.00	-	-	-	-	-	(X)
Tuscola township	826	793	711	89.7	82	2.68	2.93	33	4	1.9	1.0	8.9
Vassar city	1 062	991	702	70.8	289	2.71	2.16	71	4	3.7	2.0	7.7
Vassar township	1 617	1 532	1 367	89.2	165	2.87	2.55	85	15	1.5	1.2	4.6
Watertown township	874	796	715	89.8	81	2.80	2.83	78	39	1.7	1.1	6.9
Wells township	679	621	570	91.8	51	2.81	2.61	58	20	1.7	1.6	3.8
Wisner township	368	309	284	91.9	25	2.43	2.40	59	30	3.7	3.7	3.8
Van Buren County	33 975	27 982	22 266	79.6	5 716	2.71	2.46	5 993	3 857	3.3	2.1	8.0
Almena township	1 633	1 553	1 461	94.1	92	2.73	2.60	80	16	2.0	1.1	14.0
Antwerp township	3 968	3 764	3 185	84.6	579	2.88	2.33	204	15	3.2	2.1	9.1
Lawton village	668	610	420	68.9	190	2.80	2.25	58	5	6.2	3.2	12.0
Mattawan village	1 024	961	791	82.3	170	2.73	2.24	63	3	4.6	3.5	9.1
Paw Paw village (part)	50	42	22	52.4	20	2.41	1.90	8	-	12.5	-	23.1
Arlington township	943	736	663	90.1	73	2.77	2.71	207	137	3.7	2.8	11.0
Bangor city	804	722	460	63.7	262	2.84	2.35	82	6	5.7	5.5	6.1
Bangor township	942	727	586	80.6	141	2.79	2.96	215	124	4.1	3.9	4.7
Bloomingdale township	1 461	1 179	968	82.1	211	2.72	2.81	282	160	2.6	1.5	7.0
Bloomingdale village	206	181	136	75.1	45	3.08	2.42	25	1	5.7	3.5	11.8
Columbia township	1 433	981	837	85.3	144	2.64	3.04	452	327	3.6	2.9	7.7
Breedsville village	85	73	57	78.1	16	2.89	4.38	12	1	5.2	5.0	5.9
Covert township	1 683	1 118	774	69.2	344	2.75	2.85	565	383	6.4	3.0	13.1
Decatur township	1 611	1 451	1 083	74.6	368	2.72	2.47	160	47	3.0	1.5	7.3
Decatur village	792	725	480	66.2	245	2.59	2.28	67	3	4.4	2.2	8.2
Geneva township	1 567	1 403	1 219	86.9	184	2.74	2.99	164	51	3.0	1.7	11.1
Gobles city	333	314	199	63.4	115	2.75	2.26	19	5	2.8	2.5	3.4
Hamilton township	723	568	488	85.9	80	2.73	2.99	155	96	3.4	2.0	11.1
Hartford city	1 023	935	630	67.4	305	2.79	2.33	88	7	6.3	2.8	12.9
Hartford township	1 183	1 095	871	79.5	224	2.75	2.91	88	31	1.9	1.2	4.3
Keeler township	1 562	870	699	80.3	171	2.49	3.64	692	608	3.0	2.2	6.0
Lawrence township	1 516	1 194	957	80.2	237	2.83	2.36	322	225	3.6	2.5	7.8
Lawrence village	434	392	252	64.3	140	3.00	2.11	42	6	6.2	4.2	9.7
Paw Paw township	3 248	2 771	1 967	71.0	804	2.66	2.07	477	318	3.3	1.6	7.3
Paw Paw village (part)	1 461	1 375	783	56.9	592	2.51	1.97	86	13	3.7	1.5	6.5
Pine Grove township	1 123	1 018	910	89.4	108	2.72	2.74	105	47	1.6	1.1	6.1
Porter township	1 380	935	835	89.3	100	2.57	2.55	445	401	2.0	1.9	2.9
South Haven city (part)	2 958	2 091	1 493	71.4	598	2.39	2.07	867	699	4.1	2.4	8.1
South Haven charter township	1 890	1 645	1 182	71.9	463	2.52	2.19	245	134	3.3	2.2	6.1
Waverly township	991	912	799	87.6	113	2.74	2.44	79	20	1.1	0.9	2.6
Washtenaw County	131 069	125 327	74 830	59.7	50 497	2.65	2.05	5 742	1 114	2.4	1.1	4.2
Ann Arbor city	47 218	45 693	20 685	45.3	25 008	2.43	2.06	1 525	221	1.9	1.0	2.6
Ann Arbor township	2 034	1 972	1 366	69.3	606	2.57	1.76	62	10	1.7	0.7	4.0
Barton Hills village	141	136	128	94.1	8	2.45	2.63	5	-	1.4	1.5	-
Augusta township	1 791	1 728	1 580	91.4	148	2.80	2.52	63	4	1.8	0.9	10.3
Bridgewater township	615	598	552	92.3	46	2.76	2.72	17	5	0.8	0.2	8.0
Dexter township	2 168	1 863	1 699	91.2	164	2.83	2.51	305	259	1.1	1.0	2.4
Freedom township	612	561	474	84.5	87	2.61	2.37	51	17	1.1	0.6	3.3
Lima township	1 198	1 168	1 063	91.0	105	2.81	2.15	30	8	0.6	0.5	1.9
Chelsea village (part)	270	267	226	84.6	41	2.82	1.68	3	-	0.7	0.9	-
Lodi township	2 031	1 960	1 853	94.5	107	2.94	2.37	71	17	1.6	1.6	0.9
Lyndon township	1 055	877	810	92.4	67	2.76	2.15	178	158	1.0	0.4	8.2
Manchester township	1 718	1 617	1 325	81.9	292	2.65	2.02	101	43	2.2	0.7	8.5
Manchester village	949	900	646	71.8	254	2.57	1.97	49	4	3.6	1.4	9.0
Milan city (part)	1 281	1 239	887	71.6	352	2.62	2.06	42	9	1.6	0.8	3.6
Northfield township	3 393	3 154	2 649	84.0	505	2.65	2.19	239	33	4.9	0.8	22.1
Whitmore Lake CDP (part)	2 157	1 943	1 556	80.1	387	2.50	2.18	214	28	7.3	1.0	26.3
Pittsfield charter township	12 337	11 817	6 620	56.0	5 197	2.83	1.89	520	47	2.5	1.3	4.1
Salem township	2 031	1 928	1 811	93.9	117	2.91	2.45	103	10	2.0	1.9	4.1
Saline city	3 213	3 148	2 254	71.6	894	2.73	1.89	65	9	1.1	0.5	2.5
Saline township	473	460	408	88.7	52	2.83	2.75	13	3	0.9	0.5	3.7
Scio township	6 338	6 070	4 825	79.5	1 245	2.70	2.18	268	25	2.5	2.2	3.7
Dexter village (part)	1 104	1 013	619	61.1	394	2.44	2.10	91	5	5.0	4.6	5.5
Sharon township	609	593	540	91.1	53	2.78	2.55	16	3	0.7	0.2	5.4
Superior township	4 097	3 961	3 231	81.6	730	2.72	2.48	136	12	2.2	0.9	7.6
Sylvan township	2 651	2 500	1 868	74.7	632	2.70	1.72	151	76	1.5	0.7	3.5
Chelsea village (part)	1 643	1 573	998	63.4	575	2.52	1.66	70	12	1.9	0.9	3.7
Webster township	1 859	1 774	1 669	94.1	105	2.97	2.22	85	44	0.8	0.7	1.9
Dexter village (part)	2	-	-	(X)	-	-	-	2	-	(X)	(X)	(X)
York charter township	1 936	1 901	1 771	93.2	130	3.00	2.53	35	2	1.0	0.6	6.5
Ypsilanti city	9 215	8 551	2 810	32.9	5 741	2.44	2.01	664	22	4.8	1.6	6.3
Ypsilanti township	21 196	20 194	12 080	59.8	8 114	2.64	2.12	1 002	77	3.2	1.3	6.0
Wayne County	826 145	768 440	511 837	66.6	256 603	2.73	2.46	57 705	2 448	3.4	1.4	7.2
Allen Park city	12 254	11 974	10 526	87.9	1 448	2.51	1.82	280	29	1.1	0.6	4.4
Belleville city	1 931	1 842	1 319	71.6	523	2.35	1.67	89	10	3.5	2.2	6.8
Brownstown township	9 008	8 322	6 298	75.7	2 024	2.87	2.39	686	33	6.1	6.6	4.4
Canton township	28 430	27 490	21 737	79.1	5 753	2.94	2.14	940	96	2.1	1.2	5.3
Canton CDP	28 430	27 490	21 737	79.1	5 753	2.94	2.14	940	96	2.1	1.2	5.3
Dearborn city	38 981	36 770	26 996	73.4	9 774	2.75	2.38	2 211	454	2.8	1.5	6.1
Dearborn Heights city	23 913	23 276	19 883	85.4	3 393	2.53	2.14	637	65	1.4	0.9	3.8
Detroit city	375 096	336 428	184 647	54.9	151 781	2.84	2.68	38 668	632	4.7	1.6	8.3
Ecorse city	4 861	4 339	2 682	61.8	1 657	2.57	2.58	522	9	5.1	2.4	9.1
Flat Rock city	3 291	3 181	2 303	72.4	878	2.81	2.25	110	14	2.1	1.6	3.3
Garden City city	11 719	11 479	9 898	86.2	1 581	2.71	2.03	240	18	0.9	0.5	3.6
Gibraltar city	1 791	1 728	1 267	73.3	461	2.55	2.22	63	11	2.3	2.0	2.9
Grosse Ile township	4 335	4 122	3 869	93.9	253	2.67	2.18	213	50	2.0	1.6	7.7
Grosse Ile CDP	4 335	4 122	3 869	93.9	253	2.67	2.18	213	50	2.0	1.6	7.7

Table 11. **Housing Occupancy and Tenure: 2000**—Con.

[For information on confidentiality protection, nonsampling error, and definitions, see text]

State County County Subdivision Place	Total housing units	Occupied housing units						Vacant housing units				
		Total	Owner occupied		Renter occupied	Average household size		Total	For seasonal, recreational, or occasional use	Vacancy rate		
			Number	Percent of occupied housing units		Owner-occupied units	Renter-occupied units			Available housing	Home-owner	Rental
Wayne County—Con.												
Grosse Pointe city	2 504	2 388	1 953	81.8	435	2.52	1.71	116	10	3.0	2.0	7.2
Grosse Pointe township	1 054	1 018	1 000	98.2	18	2.69	2.94	36	9	1.1	0.9	10.0
Grosse Pointe Shores village (part)	1 054	1 018	1 000	98.2	18	2.69	2.94	36	9	1.1	0.9	10.0
Grosse Pointe Farms city	3 937	3 804	3 683	96.8	121	2.58	2.17	133	21	1.3	1.0	9.0
Grosse Pointe Park city	5 043	4 816	3 422	71.1	1 394	2.85	1.92	227	15	3.0	1.8	6.0
Grosse Pointe Woods city	6 717	6 531	6 190	94.8	341	2.61	2.43	186	27	1.0	0.8	5.0
Hamtramck city	8 894	8 033	4 010	49.9	4 023	2.81	2.67	861	18	4.5	1.5	7.3
Harper Woods city	6 514	6 292	5 175	82.2	1 117	2.32	1.87	222	18	2.0	1.2	5.5
Highland Park city	7 249	6 199	2 393	38.6	3 806	2.94	2.32	1 050	6	6.5	2.1	9.1
Huron charter township	4 888	4 745	4 435	93.5	310	2.90	2.60	143	6	1.7	1.4	5.5
Inkster city	12 013	11 169	6 475	58.0	4 694	2.76	2.55	844	23	4.3	1.7	7.7
Lincoln Park city	16 821	16 204	12 816	79.1	3 388	2.57	2.06	617	45	2.0	1.0	5.8
Livonia city	38 658	38 089	33 808	88.8	4 281	2.68	1.86	569	84	0.7	0.4	2.7
Melvindale city	4 760	4 499	3 037	67.5	1 462	2.57	1.98	261	4	3.6	1.0	8.6
Northville city (part)	1 477	1 417	870	61.4	547	2.53	1.58	60	9	2.6	0.8	5.4
Northville township	8 480	8 119	5 975	73.6	2 144	2.61	1.79	361	65	2.2	0.7	5.9
Plymouth city	4 498	4 322	2 831	65.5	1 491	2.28	1.59	176	33	2.2	0.8	4.7
Plymouth township	11 043	10 757	8 973	83.4	1 784	2.65	1.69	286	53	1.2	0.8	3.3
Plymouth Township CDP	11 043	10 757	8 973	83.4	1 784	2.65	1.69	286	53	1.2	0.8	3.3
Redford township	20 605	20 182	18 183	90.1	1 999	2.57	2.29	423	44	1.0	0.6	4.2
Redford CDP	20 605	20 182	18 183	90.1	1 999	2.57	2.29	423	44	1.0	0.6	4.2
River Rouge city	4 080	3 640	2 108	57.9	1 532	2.76	2.66	440	5	4.8	2.6	7.7
Riverview city	5 532	5 352	3 450	64.5	1 902	2.68	1.85	180	12	2.0	0.7	4.1
Rockwood city	1 353	1 318	963	73.1	355	2.86	1.88	35	3	1.3	0.8	2.5
Romulus city	8 943	8 439	5 946	70.5	2 493	2.81	2.42	504	40	3.3	1.3	7.8
Southgate city	13 361	12 836	9 063	70.6	3 773	2.58	1.73	525	73	2.3	1.2	4.8
Sumpter township	4 563	4 110	3 805	92.6	305	2.86	3.03	453	14	8.1	6.7	22.4
Taylor city	25 905	24 776	17 538	70.8	7 238	2.67	2.53	1 129	61	2.8	1.5	5.8
Trenton city	8 345	8 137	6 581	80.9	1 556	2.51	1.85	208	44	1.4	0.7	4.3
Van Buren township	10 417	9 867	5 980	60.6	3 887	2.66	1.94	550	94	3.5	2.0	5.7
Wayne city	7 651	7 373	4 802	65.1	2 571	2.75	2.12	278	28	2.4	1.1	4.9
Westland city	38 077	36 533	22 901	62.7	13 632	2.57	1.97	1 544	104	2.9	1.5	5.2
Woodhaven city	4 850	4 708	3 415	72.5	1 293	2.90	1.89	142	27	1.8	0.8	4.4
Wyandotte city	12 303	11 816	8 631	73.0	3 185	2.53	1.91	487	32	2.0	1.1	4.4
Wexford County	14 872	11 824	9 376	79.3	2 448	2.62	2.28	3 048	2 202	3.1	2.2	6.7
Antioch township	434	306	278	90.8	28	2.65	2.39	128	100	2.2	1.8	6.7
Boon township	342	234	207	88.5	27	2.83	3.11	108	83	0.4	0.5	-
Harrietta village (part)	76	53	45	84.9	8	2.80	2.63	23	18	-	-	-
Cadillac city	4 466	4 118	2 662	64.6	1 456	2.49	2.16	348	78	4.1	2.8	6.3
Cedar Creek township	611	504	444	88.1	60	2.96	2.87	107	73	1.4	1.6	-
Cherry Grove township	1 198	908	828	91.2	80	2.60	2.18	290	237	2.4	1.3	12.1
Clam Lake township	929	821	729	88.8	92	2.76	2.28	108	71	2.5	1.1	12.4
Colfax township	411	286	274	95.8	12	2.65	3.08	125	103	1.4	1.4	-
Greenwood township	346	197	175	88.8	22	2.77	2.64	149	135	1.0	0.6	4.3
Hanover township	639	441	367	83.2	74	2.68	2.84	198	159	2.9	2.9	2.6
Buckley village	212	185	132	71.4	53	2.98	2.83	27	11	2.6	2.2	3.6
Haring township	1 149	1 073	948	88.4	125	2.69	2.65	76	38	2.0	1.3	7.4
Henderson township	111	73	72	98.6	1	2.43	1.00	38	35	1.4	1.4	-
Liberty township	395	303	268	88.4	35	2.65	2.26	92	62	1.6	1.8	-
Manton city	541	497	347	69.8	150	2.56	2.23	44	15	2.0	1.4	3.2
Selma township	1 086	757	655	86.5	102	2.53	2.35	329	274	3.7	3.0	8.1
Slagle township	391	225	190	84.4	35	2.56	2.37	166	132	3.8	2.1	12.5
Harrietta village (part)	17	10	5	50.0	5	2.40	2.00	7	2	28.6	-	44.4
South Branch township	429	148	134	90.5	14	2.31	1.50	281	254	2.6	2.9	-
Springville township	1 015	635	533	83.9	102	2.63	2.67	380	297	5.6	3.6	15.0
Mesick village	185	159	115	72.3	44	2.90	2.59	26	7	3.6	2.5	6.4
Wexford township	379	298	265	88.9	33	2.71	2.42	81	56	4.2	4.0	5.7

Table 12. **Housing Occupancy and Tenure: 2000**

[For information on confidentiality protection, nonsampling error, and definitions, see text]

State County Place and County Subdivision	Total housing units	Occupied housing units: Total	Owner occupied: Number	Owner occupied: Percent of occupied housing units	Renter occupied	Average household size: Owner-occupied units	Average household size: Renter-occupied units	Vacant housing units: Total	For seasonal, recreational, or occasional use	Vacancy rate: Available housing	Vacancy rate: Home-owner	Vacancy rate: Rental
The State	**4 234 279**	**3 785 661**	**2 793 124**	**73.8**	**992 537**	**2.67**	**2.24**	**448 618**	**233 922**	**3.0**	**1.6**	**6.8**
COUNTY												
Alcona County	10 584	5 132	4 612	89.9	520	2.24	2.27	5 452	5 067	3.5	2.6	11.0
Alger County	5 964	3 785	3 121	82.5	664	2.41	2.05	2 179	1 842	5.0	3.2	12.5
Allegan County	43 292	38 165	31 652	82.9	6 513	2.78	2.40	5 127	3 154	2.7	1.6	7.7
Alpena County	15 289	12 818	10 145	79.1	2 673	2.49	2.05	2 471	1 658	2.7	1.6	6.5
Antrim County	15 090	9 222	7 825	84.9	1 397	2.49	2.37	5 868	5 152	3.0	1.7	10.0
Arenac County	9 563	6 710	5 676	84.6	1 034	2.48	2.31	2 853	2 274	4.4	2.6	13.3
Baraga County	4 631	3 353	2 605	77.7	748	2.45	2.10	1 278	1 014	3.0	2.1	6.0
Barry County	23 876	21 035	18 048	85.8	2 987	2.73	2.36	2 841	1 886	1.9	1.3	5.8
Bay County	46 423	43 930	34 837	79.3	9 093	2.58	2.04	2 493	355	2.6	1.1	7.9
Benzie County	10 312	6 500	5 572	85.7	928	2.45	2.26	3 812	3 181	4.4	2.3	15.4
Berrien County	73 445	63 569	45 938	72.3	17 631	2.54	2.35	9 876	5 259	3.7	1.9	8.1
Branch County	19 822	16 349	12 905	78.9	3 444	2.66	2.40	3 473	2 216	3.6	2.5	7.6
Calhoun County	58 691	54 100	39 476	73.0	14 624	2.57	2.21	4 591	521	4.7	1.9	11.5
Cass County	23 884	19 676	16 106	81.9	3 570	2.57	2.49	4 208	3 031	2.6	1.6	6.6
Charlevoix County	15 370	10 400	8 438	81.1	1 962	2.54	2.22	4 970	4 391	2.4	1.3	6.7
Cheboygan County	16 583	10 835	8 969	82.8	1 866	2.43	2.29	5 748	4 777	3.0	2.0	7.2
Chippewa County	19 430	13 474	9 965	74.0	3 509	2.48	2.23	5 956	4 776	4.4	2.6	9.4
Clare County	22 229	12 686	10 437	82.3	2 249	2.45	2.29	9 543	8 583	3.3	2.8	5.9
Clinton County	24 630	23 653	20 173	85.3	3 480	2.77	2.29	977	94	1.9	1.0	6.9
Crawford County	10 042	5 625	4 655	82.8	970	2.48	2.33	4 417	4 112	2.5	1.7	6.3
Delta County	19 223	15 836	12 601	79.6	3 235	2.51	1.97	3 387	2 332	3.3	1.8	8.4
Dickinson County	13 702	11 386	9 130	80.2	2 256	2.47	1.98	2 316	1 574	3.4	2.1	8.4
Eaton County	42 118	40 167	29 791	74.2	10 376	2.71	2.04	1 951	257	2.5	1.3	5.7
Emmet County	18 554	12 577	9 502	75.6	3 075	2.58	2.01	5 977	5 039	4.1	1.7	10.9
Genesee County	183 630	169 825	124 340	73.2	45 485	2.62	2.31	13 805	937	4.5	2.1	10.6
Gladwin County	16 828	10 561	9 053	85.7	1 508	2.45	2.34	6 267	5 588	2.8	2.2	6.3
Gogebic County	10 839	7 425	5 854	78.8	1 571	2.27	1.97	3 414	2 259	8.7	3.7	23.4
Grand Traverse County	34 842	30 396	23 521	77.4	6 875	2.60	2.14	4 446	3 026	2.6	1.7	5.6
Gratiot County	15 516	14 501	11 268	77.7	3 233	2.63	2.37	1 015	121	3.0	1.8	7.0
Hillsdale County	20 189	17 335	13 850	79.9	3 485	2.66	2.36	2 854	1 904	2.5	1.6	5.8
Houghton County	17 748	13 793	9 851	71.4	3 942	2.52	2.04	3 955	2 646	3.9	2.6	7.1
Huron County	20 430	14 597	12 174	83.4	2 423	2.47	2.19	5 833	4 770	3.5	2.7	7.4
Ingham County	115 056	108 593	65 986	60.8	42 607	2.59	2.15	6 463	519	3.5	1.6	6.3
Ionia County	22 006	20 606	16 481	80.0	4 125	2.80	2.33	1 400	380	2.2	1.1	6.2
Iosco County	20 432	11 727	9 615	82.0	2 112	2.32	2.18	8 705	6 752	11.3	11.6	10.0
Iron County	8 772	5 748	4 737	82.4	1 011	2.24	1.95	3 024	2 377	3.8	2.8	8.1
Isabella County	24 528	22 425	14 175	63.2	8 250	2.66	2.37	2 103	954	3.0	1.7	5.2
Jackson County	62 906	58 168	44 503	76.5	13 665	2.64	2.27	4 738	1 887	2.6	1.4	6.4
Kalamazoo County	99 250	93 479	61 458	65.7	32 021	2.62	2.08	5 771	805	3.4	1.6	6.7
Kalkaska County	10 822	6 428	5 470	85.1	958	2.56	2.46	4 394	3 827	3.2	2.1	9.2
Kent County	224 000	212 890	149 679	70.3	63 211	2.81	2.24	11 110	1 627	2.7	1.3	6.0
Keweenaw County	2 327	998	886	88.8	112	2.18	1.69	1 329	1 176	3.3	1.2	17.0
Lake County	13 498	4 704	3 905	83.0	799	2.27	2.35	8 794	8 235	4.0	3.2	7.7
Lapeer County	32 732	30 729	26 088	84.9	4 641	2.88	2.35	2 003	685	2.0	1.4	5.3
Leelanau County	13 297	8 436	7 138	84.6	1 298	2.47	2.51	4 861	4 111	5.0	1.1	21.8
Lenawee County	39 769	35 930	28 102	78.2	7 828	2.69	2.33	3 839	1 911	2.9	1.7	6.8
Livingston County	58 919	55 384	48 757	88.0	6 627	2.89	2.16	3 535	1 553	2.0	1.5	5.4
Luce County	4 008	2 481	1 992	80.3	489	2.44	2.24	1 527	1 255	4.9	4.0	8.4
Mackinac County	9 413	5 067	4 013	79.2	1 054	2.34	2.22	4 346	3 945	3.4	1.6	9.4
Macomb County	320 276	309 203	243 964	78.9	65 239	2.66	1.99	11 073	1 122	1.9	1.2	4.7
Manistee County	14 272	9 860	8 012	81.3	1 848	2.40	2.22	4 412	3 488	3.4	2.2	8.6
Marquette County	32 877	25 767	17 985	69.8	7 782	2.54	1.91	7 110	4 225	4.2	2.1	8.7
Mason County	16 063	11 406	8 944	78.4	2 462	2.52	2.13	4 657	3 774	3.0	2.1	6.1
Mecosta County	19 593	14 915	10 985	73.7	3 930	2.56	2.31	4 678	3 611	3.8	2.3	7.9
Menominee County	13 639	10 529	8 371	79.5	2 158	2.44	2.08	3 110	2 374	3.0	1.2	9.4
Midland County	33 796	31 769	24 893	78.4	6 876	2.70	2.08	2 027	547	2.6	1.3	6.8
Missaukee County	8 621	5 450	4 561	83.7	889	2.64	2.53	3 171	2 839	2.7	1.7	7.8
Monroe County	56 471	53 772	43 536	81.0	10 236	2.79	2.25	2 699	364	2.4	1.6	5.9
Montcalm County	25 900	22 079	18 008	81.6	4 071	2.71	2.38	3 821	2 396	3.1	2.0	7.6
Montmorency County	9 238	4 455	3 836	86.1	619	2.31	2.14	4 783	4 390	3.2	2.8	5.6
Muskegon County	68 556	63 330	49 227	77.7	14 103	2.67	2.32	5 226	1 379	3.3	1.9	7.7
Newaygo County	23 202	17 599	14 856	84.4	2 743	2.73	2.44	5 603	4 394	2.6	1.9	6.4
Oakland County	492 006	471 115	352 125	74.7	118 990	2.68	1.98	20 891	3 778	2.3	1.2	5.6
Oceana County	15 009	9 778	8 087	82.7	1 691	2.66	2.73	5 231	4 155	3.1	1.7	9.1
Ogemaw County	15 404	8 842	7 482	84.6	1 360	2.43	2.33	6 562	5 829	3.9	3.5	5.9
Ontonagon County	5 404	3 456	2 938	85.0	518	2.26	1.94	1 948	1 486	4.8	2.3	17.0
Osceola County	12 853	8 861	7 217	81.4	1 644	2.62	2.39	3 992	3 365	3.3	2.3	7.1
Oscoda County	8 690	3 921	3 365	85.8	556	2.41	2.26	4 769	4 174	4.6	2.4	15.9
Otsego County	13 375	8 995	7 351	81.7	1 644	2.65	2.18	4 380	3 804	3.1	1.8	8.5
Ottawa County	86 856	81 662	65 918	80.7	15 744	2.91	2.39	5 194	2 087	2.2	1.3	5.7
Presque Isle County	9 910	6 155	5 266	85.6	889	2.36	2.01	3 755	3 278	3.1	1.9	9.7
Roscommon County	23 109	11 250	9 669	85.9	1 581	2.23	2.27	11 859	11 091	3.4	2.3	9.9
Saginaw County	85 505	80 430	59 390	73.8	21 040	2.64	2.28	5 075	301	2.9	1.5	6.6
St. Clair County	67 107	62 072	49 419	79.6	12 653	2.72	2.24	5 035	1 921	2.8	1.7	6.9
St. Joseph County	26 503	23 381	17 986	76.9	5 395	2.70	2.39	3 122	1 676	2.9	1.8	6.4
Sanilac County	21 314	16 871	13 815	81.9	3 056	2.64	2.37	4 443	3 244	3.4	2.7	6.3
Schoolcraft County	5 700	3 606	2 958	82.0	648	2.43	2.04	2 094	1 720	3.7	2.1	10.5
Shiawassee County	29 087	26 896	21 539	80.1	5 357	2.73	2.28	2 191	970	2.4	1.3	6.6
Tuscola County	23 378	21 454	18 037	84.1	3 417	2.70	2.39	1 924	724	2.4	1.6	6.1
Van Buren County	33 975	27 982	22 266	79.6	5 716	2.71	2.46	5 993	3 857	3.3	2.1	8.0
Washtenaw County	131 069	125 327	74 830	59.7	50 497	2.65	2.05	5 742	1 114	2.4	1.1	4.2
Wayne County	826 145	768 440	511 837	66.6	256 603	2.73	2.46	57 705	2 448	3.4	1.4	7.2
Wexford County	14 872	11 824	9 376	79.3	2 448	2.62	2.28	3 048	2 202	3.1	2.2	6.7

Table 12. **Housing Occupancy and Tenure: 2000**—Con.

[For information on confidentiality protection, nonsampling error, and definitions, see text]

State County Place and County Subdivision	Total housing units	Occupied housing units: Total	Owner occupied: Number	Owner occupied: Percent of occupied housing units	Renter occupied	Average household size: Owner-occupied units	Average household size: Renter-occupied units	Vacant housing units: Total	For seasonal, recreational, or occasional use	Vacancy rate: Available housing	Vacancy rate: Home-owner	Vacancy rate: Rental
PLACE AND COUNTY SUBDIVISION												
Acme township, Grand Traverse County	2 215	1 667	1 364	81.8	303	2.65	2.17	548	437	3.5	1.2	12.7
Ada township, Kent County	3 384	3 263	3 090	94.7	173	3.06	2.54	121	21	1.4	1.2	5.5
Adams township, Arenac County	226	190	176	92.6	14	2.89	3.00	36	22	3.1	2.8	6.7
Adams township, Hillsdale County	1 036	941	812	86.3	129	2.62	2.82	95	39	2.0	1.3	5.8
Adams township, Houghton County	1 160	1 011	821	81.2	190	2.57	2.11	149	67	2.7	1.6	7.3
Addison village, Lenawee County	265	247	160	64.8	87	2.71	2.22	18	3	2.8	1.8	4.4
Addison township, Oakland County	2 290	2 174	2 010	92.5	164	2.92	2.51	116	53	1.5	1.3	3.0
Adrian city, Lenawee County	8 498	7 908	4 458	56.4	3 450	2.57	2.30	590	27	4.7	2.0	8.1
Adrian township, Lenawee County	2 224	2 147	1 913	89.1	234	2.73	2.14	77	9	1.2	0.7	4.5
Aetna township, Mecosta County	866	736	603	81.9	133	2.77	2.72	130	88	2.6	2.3	4.3
Aetna township, Missaukee County	292	166	143	86.1	23	2.98	2.83	126	112	2.4	1.4	8.0
Ahmeek village, Keweenaw County	120	82	68	82.9	14	2.07	1.14	38	14	3.5	2.9	6.7
Akron village, Tuscola County	188	173	135	78.0	38	2.44	3.32	15	-	4.4	2.9	9.5
Akron township, Tuscola County	767	602	519	86.2	83	2.53	2.89	165	120	2.0	1.7	3.5
Alabaster township, Iosco County	470	222	205	92.3	17	2.30	1.88	248	235	1.3	1.0	5.6
Alaiedon township, Ingham County	1 154	1 115	1 005	90.1	110	2.68	2.91	39	2	1.3	0.9	5.2
Alamo township, Kalamazoo County	1 424	1 378	1 278	92.7	100	2.71	2.44	46	5	0.9	0.9	2.0
Alanson village, Emmet County	407	323	229	70.9	94	2.41	2.47	84	68	1.8	2.1	1.1
Albee township, Saginaw County	863	796	732	92.0	64	2.90	2.94	67	2	4.3	0.8	31.9
Albert township, Montmorency County	2 603	1 229	1 046	85.1	183	2.22	2.07	1 374	1 308	2.8	1.9	7.6
Albion city, Calhoun County	3 591	3 252	1 922	59.1	1 330	2.48	2.39	339	23	6.6	2.8	11.5
Albion township, Calhoun County	493	466	395	84.8	71	2.56	2.46	27	6	1.7	0.5	7.8
Alcona township, Alcona County	1 313	524	495	94.5	29	2.09	1.93	789	748	3.7	3.3	9.4
Algansee township, Branch County	970	746	670	89.8	76	2.70	2.78	224	187	2.1	1.0	10.6
Algoma township, Kent County	2 692	2 588	2 481	95.9	107	2.94	2.79	104	30	1.6	1.4	6.1
Algonac city, St. Clair County	2 014	1 871	1 399	74.8	472	2.63	1.95	143	36	3.1	2.4	5.2
Allegan city, Allegan County	1 947	1 831	1 156	63.1	675	2.63	2.17	116	10	3.8	1.5	7.5
Allegan township, Allegan County	1 780	1 574	1 412	89.7	162	2.56	2.48	206	127	2.1	1.3	9.0
Allen village, Hillsdale County	93	87	74	85.1	13	2.57	2.69	6	1	1.1	-	7.1
Allen township, Hillsdale County	708	599	506	84.5	93	2.74	2.63	109	68	2.8	1.6	8.8
Allendale CDP, Ottawa County	3 016	2 864	2 046	71.4	818	3.05	2.79	152	9	3.4	3.0	4.3
Allendale township, Ottawa County	3 492	3 306	2 452	74.2	854	3.10	2.81	186	10	3.5	3.2	4.5
Allen Park city, Wayne County	12 254	11 974	10 526	87.9	1 448	2.51	1.82	280	29	1.1	0.6	4.4
Allis township, Presque Isle County	521	394	339	86.0	55	2.58	2.60	127	86	4.6	4.2	6.8
Allouez township, Keweenaw County	973	710	621	87.5	89	2.32	1.62	263	179	1.9	1.3	6.3
Alma city, Gratiot County	3 476	3 220	2 006	62.3	1 214	2.55	2.14	256	20	4.7	1.8	9.1
Almena township, Van Buren County	1 633	1 553	1 461	94.1	92	2.73	2.60	80	16	2.0	1.1	14.0
Almer township, Tuscola County	1 197	1 112	887	79.8	225	2.60	2.30	85	9	3.6	1.9	10.0
Almira township, Benzie County	1 320	1 054	970	92.0	84	2.67	2.67	266	209	2.9	2.0	12.5
Almont village, Lapeer County	1 058	1 022	900	88.1	122	2.79	2.26	36	4	2.0	1.1	8.3
Almont township, Lapeer County	2 185	2 094	1 910	91.2	184	2.91	2.49	91	7	1.9	1.3	8.0
Aloha township, Cheboygan County	670	423	384	90.8	39	2.47	2.23	247	206	3.0	2.0	11.4
Alpena city, Alpena County	5 200	4 874	3 287	67.4	1 587	2.39	1.94	326	40	3.1	1.8	5.8
Alpena township, Alpena County	4 757	4 037	3 358	83.2	679	2.46	2.06	720	491	2.4	1.4	7.4
Alpha village, Iron County	118	89	81	91.0	8	2.21	2.38	29	17	2.2	1.2	11.1
Alpine township, Kent County	5 830	5 550	3 100	55.9	2 450	2.69	2.29	280	61	2.4	1.0	4.1
Amber township, Mason County	820	756	671	88.8	85	2.67	2.42	64	30	1.3	0.7	5.6
Amboy township, Hillsdale County	631	457	417	91.2	40	2.59	3.23	174	145	1.7	1.7	2.4
Ann Arbor city, Washtenaw County	47 218	45 693	20 685	45.3	25 008	2.43	2.06	1 525	221	1.9	1.0	2.6
Ann Arbor township, Washtenaw County	2 034	1 972	1 366	69.3	606	2.57	1.76	62	10	1.7	0.7	4.0
Antioch township, Wexford County	434	306	278	90.8	28	2.65	2.39	128	100	2.2	1.8	6.7
Antrim township, Shiawassee County	734	691	647	93.6	44	2.94	3.11	43	27	0.6	0.5	2.2
Antwerp township, Van Buren County	3 968	3 764	3 185	84.6	579	2.88	2.33	204	15	3.2	2.1	9.1
Applegate village, Sanilac County	106	102	85	83.3	17	2.72	3.29	4	-	2.9	3.4	-
Arbela township, Tuscola County	1 169	1 134	1 041	91.8	93	2.80	3.23	35	3	1.0	0.8	3.1
Arcada township, Gratiot County	693	655	574	87.6	81	2.59	2.70	38	3	1.4	1.0	3.6
Arcadia township, Lapeer County	1 134	1 089	1 028	94.4	61	2.92	2.79	45	12	1.3	1.3	-
Arcadia township, Manistee County	545	280	248	88.6	32	2.18	2.41	265	235	3.4	2.4	11.1
Arenac township, Arenac County	495	389	342	87.9	47	2.57	2.36	106	79	1.8	1.4	4.1
Argentine CDP, Genesee County	964	843	716	84.9	127	2.71	2.25	121	59	2.3	0.8	9.9
Argentine township, Genesee County	2 493	2 293	2 076	90.5	217	2.85	2.48	200	96	1.7	1.0	8.4
Argyle township, Sanilac County	326	275	235	85.5	40	2.84	2.55	51	35	1.1	1.3	-
Arlington township, Van Buren County	943	736	663	90.1	73	2.77	2.71	207	137	3.7	2.8	11.0
Armada village, Macomb County	558	540	443	82.0	97	2.95	2.19	18	-	1.8	1.3	4.0
Armada township, Macomb County	1 761	1 715	1 567	91.4	148	3.07	2.37	46	2	0.6	0.4	2.6
Arthur township, Clare County	330	245	216	88.2	29	2.78	2.00	85	73	2.0	0.9	9.4
Arvon township, Baraga County	623	222	205	92.3	17	2.21	1.65	401	381	3.5	3.3	5.6
Ash township, Monroe County	2 942	2 801	2 528	90.3	273	2.78	2.14	141	5	2.4	1.9	6.2
Ashland township, Newaygo County	944	839	748	89.2	91	3.04	3.09	105	60	1.3	0.8	5.2
Ashley village, Gratiot County	206	193	159	82.4	34	2.52	2.47	13	3	2.5	0.6	10.5
Assyria township, Barry County	744	714	656	91.9	58	2.72	2.24	30	7	1.4	0.8	7.9
Athens village, Calhoun County	424	397	320	80.6	77	2.85	2.58	27	1	4.8	3.3	10.5
Athens township, Calhoun County	1 003	956	817	85.5	139	2.69	2.67	47	6	2.9	1.9	8.6
Atlanta CDP, Montmorency County	501	339	258	76.1	81	2.25	2.12	162	126	6.6	7.5	3.6
Atlas township, Genesee County	2 554	2 442	2 293	93.9	149	2.98	2.34	112	7	1.9	1.5	8.0
Attica township, Lapeer County	1 789	1 602	1 455	90.8	147	2.90	2.83	187	125	1.2	1.2	2.0
Auburn city, Bay County	867	842	611	72.6	231	2.53	1.96	25	1	1.8	0.7	4.5
Auburn Hills city, Oakland County	8 822	8 064	4 120	51.1	3 944	2.50	1.99	758	174	5.6	1.9	9.2
Au Gres city, Arenac County	733	468	299	63.9	169	2.29	1.92	265	132	20.3	8.3	35.2
Au Gres township, Arenac County	636	434	410	94.5	24	2.31	2.50	202	176	2.7	2.8	-
Augusta village, Kalamazoo County	392	368	265	72.0	103	2.61	2.02	24	2	3.4	1.5	8.0
Augusta township, Washtenaw County	1 791	1 728	1 580	91.4	148	2.80	2.52	63	4	1.8	0.9	10.3
Aurelius township, Ingham County	1 153	1 130	1 056	93.5	74	2.95	2.74	23	3	0.8	0.7	2.6
Au Sable CDP, Iosco County	727	626	533	85.1	93	2.45	2.30	101	37	4.4	5.0	1.1
Au Sable township, Iosco County	1 498	956	781	81.7	175	2.34	2.22	542	441	4.7	4.1	7.4
Au Sable township, Roscommon County	201	110	91	82.7	19	2.47	2.95	91	75	8.3	4.2	24.0
Austin township, Mecosta County	659	499	447	89.6	52	2.82	2.77	160	132	3.5	3.0	7.1

Table 12. **Housing Occupancy and Tenure: 2000**—Con.

[For information on confidentiality protection, nonsampling error, and definitions, see text]

State County Place and County Subdivision	Total housing units	Occupied housing units						Vacant housing units				
		Total	Owner occupied		Renter occupied	Average household size		Total	For seasonal, recreational, or occasional use	Vacancy rate		
			Number	Percent of occupied housing units		Owner-occupied units	Renter-occupied units			Available housing	Home-owner	Rental
PLACE AND COUNTY SUBDIVISION—Con.												
Austin township, Sanilac County	298	242	214	88.4	28	2.82	2.32	56	40	1.6	1.8	-
Au Train township, Alger County	991	494	435	88.1	59	2.39	2.24	497	450	5.9	2.7	24.4
Avery township, Montmorency County	646	309	274	88.7	35	2.30	2.49	337	297	6.4	6.2	7.9
Backus township, Roscommon County	284	142	123	86.6	19	2.50	2.26	142	138	2.1	1.6	5.0
Bad Axe city, Huron County	1 545	1 418	967	68.2	451	2.45	2.01	127	14	4.4	2.2	8.7
Bagley township, Otsego County	3 019	2 189	1 851	84.6	338	2.71	2.39	830	715	2.3	1.2	7.9
Bainbridge township, Berrien County	1 295	1 142	981	85.9	161	2.51	2.84	153	42	2.4	1.2	9.0
Baldwin township, Delta County	460	306	282	92.2	24	2.49	1.96	154	113	1.9	1.7	4.0
Baldwin township, Iosco County	1 370	754	664	88.1	90	2.28	2.31	616	490	5.9	5.4	9.1
Baldwin village, Lake County	479	397	141	35.5	256	2.57	1.87	82	15	8.1	9.0	7.6
Baltimore township, Barry County	737	693	638	92.1	55	2.64	2.45	44	23	0.7	0.6	1.8
Bancroft village, Shiawassee County	218	203	167	82.3	36	3.07	2.86	15	3	1.9	1.2	5.3
Bangor township, Bay County	6 563	6 285	5 081	80.8	1 204	2.58	1.89	278	65	1.8	0.7	6.3
Bangor city, Van Buren County	804	722	460	63.7	262	2.84	2.35	82	6	5.7	5.5	6.1
Bangor township, Van Buren County	942	727	586	80.6	141	2.79	2.96	215	124	4.1	3.9	4.7
Banks township, Antrim County	995	675	598	88.6	77	2.62	2.74	320	267	1.6	1.3	3.8
Baraga village, Baraga County	605	544	284	52.2	260	2.63	2.02	61	12	3.4	1.7	5.1
Baraga township, Baraga County	1 455	1 178	850	72.2	328	2.62	2.15	277	184	2.5	1.0	6.0
Bark River township, Delta County	680	612	525	85.8	87	2.73	2.38	68	28	4.2	2.6	13.0
Barnes Lake-Millers Lake CDP, Lapeer County	641	454	394	86.8	60	2.63	2.53	187	147	2.2	1.5	6.3
Baroda village, Berrien County	378	362	284	78.5	78	2.43	2.06	16	5	2.4	2.4	2.5
Baroda township, Berrien County	1 172	1 117	956	85.6	161	2.59	2.28	55	14	1.8	1.6	3.0
Barry township, Barry County	1 460	1 265	1 064	84.1	201	2.79	2.48	195	121	2.5	1.9	5.2
Barryton village, Mecosta County	188	159	114	71.7	45	2.40	2.36	29	10	5.9	5.0	8.2
Barton township, Newaygo County	382	301	268	89.0	33	2.71	2.82	81	65	2.9	1.5	13.2
Barton Hills village, Washtenaw County	141	136	128	94.1	8	2.45	2.63	5	-	1.4	1.5	-
Batavia township, Branch County	651	588	483	82.1	105	2.60	2.67	63	13	3.4	2.2	8.7
Bates township, Iron County	803	437	398	91.1	39	2.36	2.10	366	314	2.2	2.2	2.5
Bath township, Clinton County	2 931	2 799	2 480	88.6	319	2.70	2.55	132	10	2.3	1.5	8.1
Battle Creek city, Calhoun County	23 525	21 348	14 044	65.8	7 304	2.52	2.25	2 177	104	6.0	2.5	12.1
Bay township, Charlevoix County	787	429	390	90.9	39	2.50	2.36	358	337	0.7	0.3	4.9
Bay City city, Bay County	16 259	15 208	10 574	69.5	4 634	2.51	2.09	1 051	57	3.5	1.7	7.4
Bay de Noc township, Delta County	528	153	149	97.4	4	2.13	2.75	375	350	1.9	2.0	-
Bay Mills township, Chippewa County	996	485	398	82.1	87	2.54	2.33	511	468	5.5	2.0	18.7
Beal City CDP, Isabella County	131	124	103	83.1	21	2.85	2.38	7	1	1.6	1.0	4.5
Bear Creek township, Emmet County	2 969	2 001	1 535	76.7	466	2.73	2.02	968	760	7.1	1.5	21.8
Bearinger township, Presque Isle County	503	158	147	93.0	11	2.12	1.64	345	328	5.4	3.3	26.7
Bear Lake township, Kalkaska County	1 072	340	310	91.2	30	2.15	2.67	732	711	3.1	1.0	21.1
Bear Lake village, Manistee County	161	132	104	78.8	28	2.39	2.46	29	18	4.3	2.8	9.7
Bear Lake township, Manistee County	916	639	560	87.6	79	2.45	2.57	277	203	2.7	1.9	8.1
Beaugrand township, Cheboygan County	643	484	429	88.6	55	2.40	2.29	159	120	3.6	1.4	17.9
Beaver township, Bay County	998	968	902	93.2	66	2.87	2.76	30	4	0.7	0.6	2.9
Beaver township, Newaygo County	292	196	170	86.7	26	2.94	2.85	96	84	1.0	1.2	-
Beaver Creek township, Crawford County	1 125	603	543	90.0	60	2.48	2.30	522	494	1.3	1.3	1.6
Beaverton city, Gladwin County	546	496	274	55.2	222	2.49	1.91	50	10	4.6	1.1	8.6
Beaverton township, Gladwin County	750	658	582	88.4	76	2.69	3.13	92	56	2.2	1.7	6.2
Bedford township, Calhoun County	3 841	3 667	3 290	89.7	377	2.52	2.50	174	18	2.2	1.8	5.8
Bedford township, Monroe County	10 659	10 327	9 180	88.9	1 147	2.83	2.17	332	49	1.4	0.8	5.6
Beecher CDP, Genesee County	5 002	4 476	2 809	62.8	1 667	2.66	3.16	526	10	5.2	2.2	9.9
Beechwood CDP, Ottawa County	1 169	1 107	819	74.0	288	2.75	2.42	62	22	1.8	0.6	5.0
Belding city, Ionia County	2 289	2 185	1 451	66.4	734	2.81	2.17	104	5	2.4	0.8	5.3
Belknap township, Presque Isle County	397	336	308	91.7	28	2.52	2.36	61	42	1.8	0.6	12.5
Bellaire village, Antrim County	545	489	351	71.8	138	2.40	1.91	56	22	3.6	1.7	8.0
Belleville city, Wayne County	1 931	1 842	1 319	71.6	523	2.35	1.67	89	10	3.5	2.2	6.8
Bellevue village, Eaton County	551	525	406	77.3	119	2.69	2.26	26	3	2.8	1.5	7.0
Bellevue township, Eaton County	1 211	1 161	1 001	86.2	160	2.75	2.36	50	6	1.8	1.1	5.9
Belvidere township, Montcalm County	1 324	952	820	86.1	132	2.53	2.65	372	309	1.7	1.7	1.5
Bengal township, Clinton County	384	379	347	91.6	32	3.09	3.16	5	-	1.0	0.3	8.6
Bennington township, Shiawassee County	1 108	1 074	1 021	95.1	53	2.82	2.43	34	3	0.8	0.8	1.9
Benona township, Oceana County	1 223	583	525	90.1	58	2.59	2.21	640	596	1.7	0.9	7.9
Bentley township, Gladwin County	361	327	305	93.3	22	2.60	2.55	34	22	1.5	1.3	4.3
Benton charter township, Berrien County	7 082	6 485	3 659	56.4	2 826	2.45	2.54	597	66	4.8	2.4	7.7
Benton township, Cheboygan County	1 627	1 248	1 159	92.9	89	2.47	2.08	379	312	2.7	1.9	11.9
Benton township, Eaton County	1 018	991	906	91.4	85	2.73	2.61	27	3	1.4	0.8	7.6
Benton Harbor city, Berrien County	4 492	3 767	1 433	38.0	2 334	2.94	2.89	725	10	7.4	3.4	9.6
Benton Heights CDP, Berrien County	2 175	1 944	910	46.8	1 034	2.53	2.91	231	4	6.5	2.6	9.7
Benzonia village, Benzie County	254	211	172	81.5	39	2.23	2.33	43	24	5.4	4.4	9.3
Benzonia township, Benzie County	2 024	1 205	984	81.7	221	2.32	1.96	819	672	6.7	2.9	20.8
Bergland township, Ontonagon County	592	258	229	88.8	29	2.15	1.97	334	303	8.8	2.6	39.6
Berkley city, Oakland County	6 833	6 678	5 731	85.8	947	2.38	1.96	155	11	1.1	0.8	2.7
Berlin township, Ionia County	724	689	627	91.0	62	2.64	2.73	35	4	1.9	1.1	8.8
Berlin charter township, Monroe County	2 654	2 511	2 135	85.0	376	2.82	2.37	143	41	2.3	1.2	8.1
Berlin township, St. Clair County	1 076	1 050	955	91.0	95	3.03	2.81	26	8	0.4	0.1	3.1
Berrien township, Berrien County	1 840	1 664	1 386	83.3	278	2.84	2.72	176	32	2.6	2.0	5.4
Berrien Springs village, Berrien County	787	732	459	62.7	273	2.48	2.42	55	4	3.9	1.5	7.8
Bertrand township, Berrien County	963	903	832	92.1	71	2.65	2.52	60	17	2.5	1.9	9.0
Bessemer city, Gogebic County	1 179	976	720	73.8	256	2.25	1.92	203	87	6.6	4.1	12.9
Bessemer township, Gogebic County	946	578	519	89.8	59	2.19	2.22	368	195	18.0	2.6	65.7
Bethany township, Gratiot County	543	518	454	87.6	64	2.74	2.67	25	2	1.9	1.3	5.9
Bethel township, Branch County	510	475	398	83.8	77	2.83	2.64	35	2	2.5	2.7	1.3
Beulah village, Benzie County	359	190	115	60.5	75	1.95	1.85	169	147	7.8	1.7	15.7
Beverly Hills village, Oakland County	4 196	4 085	3 765	92.2	320	2.56	2.12	111	23	1.1	0.9	3.6
Big Bay CDP, Marquette County	300	129	118	91.5	11	2.08	1.82	171	148	11.0	5.6	45.0
Big Creek township, Oscoda County	3 089	1 422	1 193	83.9	229	2.38	2.34	1 667	1 493	3.5	2.5	8.4
Big Prairie township, Newaygo County	1 474	980	837	85.4	143	2.50	2.62	494	432	2.3	1.6	5.9
Big Rapids city, Mecosta County	3 654	3 388	1 223	36.1	2 165	2.45	2.16	266	22	4.6	1.8	6.0
Big Rapids township, Mecosta County	1 287	1 200	918	76.5	282	2.68	2.38	87	23	3.1	2.9	4.1

Table 12. **Housing Occupancy and Tenure: 2000**—Con.

[For information on confidentiality protection, nonsampling error, and definitions, see text]

State County Place and County Subdivision	Total housing units	Occupied housing units: Total	Owner occupied: Number	Owner occupied: Percent of occupied housing units	Renter occupied	Average household size: Owner-occupied units	Average household size: Renter-occupied units	Vacant housing units: Total	For seasonal, recreational, or occasional use	Vacancy rate: Available housing	Vacancy rate: Home-owner	Vacancy rate: Rental
PLACE AND COUNTY SUBDIVISION—Con.												
Billings township, Gladwin County	2 148	1 172	1 045	89.2	127	2.27	2.60	976	900	2.3	2.0	4.5
Bingham township, Clinton County	954	868	794	91.5	74	2.90	2.54	86	5	7.8	1.6	44.8
Bingham township, Huron County	721	680	586	86.2	94	2.60	2.26	41	11	2.9	1.3	11.3
Bingham township, Leelanau County	1 200	944	851	90.1	93	2.57	2.54	256	218	2.1	1.7	5.1
Bingham Farms village, Oakland County	477	445	427	96.0	18	2.28	3.06	32	22	1.1	0.9	5.3
Birch Run village, Saginaw County	726	699	417	59.7	282	2.59	2.01	27	3	2.5	1.4	4.1
Birch Run township, Saginaw County	2 414	2 327	1 911	82.1	416	2.76	2.17	87	7	2.0	1.2	5.7
Birmingham city, Oakland County	9 700	9 131	6 923	75.8	2 208	2.27	1.62	569	101	2.8	1.7	5.9
Bismarck township, Presque Isle County	570	180	167	92.8	13	2.23	2.23	390	367	4.8	4.6	7.1
Blackman township, Jackson County	6 921	6 658	4 483	67.3	2 175	2.56	1.85	263	28	2.2	1.5	3.6
Blaine township, Benzie County	431	215	195	90.7	20	2.28	2.00	216	183	1.8	1.0	9.1
Blair township, Grand Traverse County	2 482	2 295	1 920	83.7	375	2.79	2.85	187	55	3.7	1.8	12.4
Blendon township, Ottawa County	1 783	1 743	1 543	88.5	200	3.35	2.73	40	4	1.0	0.5	4.8
Bliss township, Emmet County	325	234	215	91.9	19	2.44	2.47	91	72	1.7	1.4	5.0
Blissfield village, Lenawee County	1 388	1 319	1 046	79.3	273	2.47	2.27	69	4	1.7	0.8	5.2
Blissfield township, Lenawee County	1 657	1 573	1 245	79.1	328	2.49	2.34	84	9	1.6	0.7	4.7
Bloomer township, Montcalm County	520	487	427	87.7	60	2.87	3.43	33	9	1.6	0.9	6.3
Bloomfield township, Huron County	220	191	172	90.1	19	2.77	3.11	29	7	5.9	5.5	9.5
Bloomfield township, Missaukee County	329	182	167	91.8	15	2.60	2.67	147	139	1.6	1.8	-
Bloomfield township, Oakland County	17 455	16 804	15 174	90.3	1 630	2.59	2.02	651	210	1.2	0.8	5.3
Bloomfield Hills city, Oakland County	1 628	1 520	1 385	91.1	135	2.47	2.26	108	52	1.7	1.8	-
Bloomfield Township CDP, Oakland County	17 454	16 803	15 173	90.3	1 630	2.59	2.02	651	210	1.2	0.8	5.3
Bloomingdale village, Van Buren County	206	181	136	75.1	45	3.08	2.42	25	1	5.7	3.5	11.8
Bloomingdale township, Van Buren County	1 461	1 179	968	82.1	211	2.72	2.81	282	160	2.6	1.5	7.0
Blue Lake township, Kalkaska County	738	202	190	94.1	12	2.11	2.17	536	521	2.9	1.6	20.0
Blue Lake township, Muskegon County	814	699	602	86.1	97	2.84	2.69	115	86	2.8	1.6	9.3
Blumfield township, Saginaw County	757	726	660	90.9	66	2.80	2.44	31	3	1.6	1.3	4.3
Boardman township, Kalkaska County	630	484	420	86.8	64	2.79	3.13	146	119	1.6	1.4	3.0
Bohemia township, Ontonagon County	175	43	41	95.3	2	1.80	1.50	132	125	8.5	4.7	50.0
Bois Blanc township, Mackinac County	420	42	40	95.2	2	1.70	1.50	378	370	10.6	2.4	66.7
Boon township, Wexford County	342	234	207	88.5	27	2.83	3.11	108	83	0.4	0.5	-
Boston township, Ionia County	2 065	1 881	1 504	80.0	377	2.76	2.02	184	96	2.6	1.3	7.6
Bourret township, Gladwin County	516	211	190	90.0	21	2.16	2.86	305	289	5.4	5.5	4.5
Bowne township, Kent County	906	880	804	91.4	76	3.13	2.88	26	3	1.3	0.7	7.3
Boyne City city, Charlevoix County	1 935	1 468	1 110	75.6	358	2.38	2.35	467	379	2.3	0.5	7.5
Boyne Falls village, Charlevoix County	190	158	118	74.7	40	2.44	2.05	32	26	0.6	-	2.4
Boyne Valley township, Charlevoix County	653	495	401	81.0	94	2.51	2.18	158	129	1.4	0.5	5.1
Brady township, Kalamazoo County	1 690	1 554	1 432	92.1	122	2.79	2.24	136	90	1.6	0.6	11.6
Brady township, Saginaw County	904	862	752	87.2	110	2.73	2.64	42	5	2.2	1.7	5.2
Brampton township, Delta County	483	430	394	91.6	36	2.54	1.94	53	32	0.9	0.8	2.7
Branch township, Mason County	921	506	442	87.4	64	2.33	2.27	415	377	3.3	3.7	-
Brandon township, Oakland County	5 290	5 012	4 686	93.5	326	2.96	2.41	278	107	2.0	1.4	9.9
Brant township, Saginaw County	734	701	654	93.3	47	2.90	2.45	33	8	0.7	0.6	2.1
Breckenridge village, Gratiot County	580	543	402	74.0	141	2.59	2.10	37	3	2.9	1.0	7.8
Breedsville village, Van Buren County	85	73	57	78.1	16	2.89	4.38	12	1	5.2	5.0	5.9
Breen township, Dickinson County	431	201	176	87.6	25	2.45	1.92	230	211	2.0	0.6	10.7
Breitung township, Dickinson County	2 601	2 354	2 221	94.4	133	2.51	2.42	247	132	2.1	1.8	7.0
Brevort township, Mackinac County	561	264	233	88.3	31	2.45	2.55	297	271	1.5	1.3	3.1
Bridgehampton township, Sanilac County	376	333	266	79.9	67	2.65	2.97	43	12	2.9	2.9	2.9
Bridgeport CDP, Saginaw County	3 136	3 022	2 168	71.7	854	2.63	2.32	114	10	2.0	1.2	3.8
Bridgeport charter township, Saginaw County	4 669	4 488	3 508	78.2	980	2.64	2.34	181	13	1.9	1.0	4.9
Bridgeton township, Newaygo County	812	737	645	87.5	92	2.86	2.75	75	37	1.7	1.2	5.2
Bridgewater township, Washtenaw County	615	598	552	92.3	46	2.76	2.72	17	5	0.8	0.2	8.0
Bridgman city, Berrien County	1 140	998	655	65.6	343	2.59	1.77	142	101	2.1	1.2	3.7
Brighton city, Livingston County	3 241	3 103	1 944	62.6	1 159	2.39	1.74	138	13	2.9	2.2	4.0
Brighton township, Livingston County	6 177	5 950	5 602	94.2	348	2.99	2.44	227	81	1.4	1.1	7.0
Briley township, Montmorency County	1 530	889	750	84.4	139	2.29	2.12	641	571	4.5	4.3	5.4
Britton village, Lenawee County	268	261	200	76.6	61	2.80	2.30	7	-	1.9	1.0	4.7
Brockway township, St. Clair County	669	637	578	90.7	59	2.96	3.00	32	3	1.7	1.2	6.3
Bronson city, Branch County	979	891	614	68.9	277	2.71	2.71	88	2	6.4	2.8	13.4
Bronson township, Branch County	505	481	404	84.0	77	2.77	3.00	24	1	2.2	1.7	4.9
Brookfield township, Eaton County	577	538	484	90.0	54	2.63	2.87	39	19	1.5	1.4	1.8
Brookfield township, Huron County	369	329	278	84.5	51	2.49	2.76	40	11	3.5	2.1	10.5
Brooklyn village, Jackson County	534	507	283	55.8	224	2.47	1.92	27	5	3.2	2.7	3.9
Brooks township, Newaygo County	1 978	1 441	1 299	90.1	142	2.54	2.54	537	459	1.4	1.3	2.1
Broomfield township, Isabella County	737	618	543	87.9	75	2.60	2.57	119	74	5.1	3.0	17.6
Brown township, Manistee County	379	277	252	91.0	25	2.54	2.20	102	77	1.4	1.2	3.8
Brown City city	562	520	376	72.3	144	2.63	2.33	42	3	4.9	3.1	9.4
Lapeer County (part)	2	2	1	50.0	1	2.00	4.00	-	-	-	-	-
Sanilac County (part)	560	518	375	72.4	143	2.63	2.32	42	3	5.0	3.1	9.5
Brownlee Park CDP, Calhoun County	1 194	1 027	782	76.1	245	2.52	2.47	167	5	11.3	2.3	31.6
Brownstown township, Wayne County	9 008	8 322	6 298	75.7	2 024	2.87	2.39	686	33	6.1	6.6	4.4
Bruce township, Chippewa County	986	748	679	90.8	69	2.61	2.42	238	191	3.4	1.2	20.7
Bruce township, Macomb County	2 919	2 806	2 616	93.2	190	2.92	2.59	113	12	1.4	1.0	7.3
Buchanan city, Berrien County	2 098	1 915	1 195	62.4	720	2.62	2.07	183	51	4.3	1.8	8.3
Buchanan township, Berrien County	1 554	1 317	1 224	92.9	93	2.65	2.81	237	180	1.7	1.3	7.0
Buckeye township, Gladwin County	645	495	430	86.9	65	2.66	2.94	150	110	2.6	1.8	7.1
Buckley village, Wexford County	212	185	132	71.4	53	2.98	2.83	27	11	2.6	2.2	3.6
Buel township, Sanilac County	497	453	422	93.2	31	2.68	3.26	44	8	3.4	3.2	6.1
Buena Vista CDP, Saginaw County	3 192	2 905	2 067	71.2	838	2.55	2.89	287	10	4.7	3.0	8.6
Buena Vista charter township, Saginaw County	4 211	3 870	2 953	76.3	917	2.53	2.84	341	10	4.3	3.0	8.2
Bunker Hill township, Ingham County	719	690	631	91.4	59	2.89	2.61	29	5	1.3	1.3	1.7
Burdell township, Osceola County	713	478	423	88.5	55	2.65	2.09	235	222	1.4	1.4	1.8
Burleigh township, Iosco County	409	301	267	88.7	34	2.57	2.62	108	86	4.7	5.3	-
Burlington village, Calhoun County	157	142	120	84.5	22	2.87	2.77	15	6	5.3	3.2	15.4
Burlington township, Calhoun County	775	734	635	86.5	99	2.64	2.57	41	16	1.6	0.8	6.6

Table 12. **Housing Occupancy and Tenure: 2000**—Con.

[For information on confidentiality protection, nonsampling error, and definitions, see text]

State County Place and County Subdivision	Total housing units	Occupied housing units: Total	Owner occupied: Number	Owner occupied: Percent of occupied housing units	Renter occupied	Average household size: Owner-occupied units	Average household size: Renter-occupied units	Vacant housing units: Total	For seasonal, recreational, or occasional use	Vacancy rate: Available housing	Vacancy rate: Home-owner	Vacancy rate: Rental
PLACE AND COUNTY SUBDIVISION—Con.												
Burlington township, Lapeer County	546	508	445	87.6	63	2.75	2.86	38	4	2.9	2.6	4.5
Burns township, Shiawassee County	1 230	1 191	1 072	90.0	119	2.96	2.77	39	5	0.9	0.5	4.8
Burnside township, Lapeer County	695	645	540	83.7	105	2.97	3.03	50	10	2.7	2.0	6.3
Burr Oak village, St. Joseph County	322	303	222	73.3	81	2.60	2.70	19	1	2.3	2.6	1.2
Burr Oak township, St. Joseph County	1 065	980	798	81.4	182	2.79	2.83	85	48	1.6	1.4	2.7
Burt township, Alger County	715	243	214	88.1	29	2.00	1.83	472	437	8.3	4.5	29.3
Burt township, Cheboygan County	794	312	299	95.8	13	2.10	1.92	482	444	1.9	0.7	23.5
Burt CDP, Saginaw County	420	394	355	90.1	39	2.87	2.62	26	1	2.2	1.7	7.1
Burtchville township, St. Clair County	1 880	1 616	1 383	85.6	233	2.49	2.19	264	167	3.2	2.9	4.9
Burton city, Genesee County	12 348	11 699	9 447	80.8	2 252	2.67	2.23	649	28	3.2	2.7	5.3
Bushnell township, Montcalm County	597	536	481	89.7	55	2.78	2.80	61	28	2.4	1.6	8.3
Butler township, Branch County	459	431	382	88.6	49	3.12	3.47	28	5	1.1	1.0	2.0
Butman township, Gladwin County	1 482	853	801	93.9	52	2.26	2.63	629	584	2.1	2.0	3.7
Butterfield township, Missaukee County	388	211	177	83.9	34	2.59	2.62	177	163	1.4	1.1	2.9
Byron township, Kent County	6 712	6 454	5 293	82.0	1 161	2.84	2.11	258	27	2.0	1.8	2.8
Byron village, Shiawassee County	231	218	162	74.3	56	2.74	2.70	13	-	3.1	1.2	8.2
Byron Center CDP, Kent County	1 374	1 322	1 209	91.5	113	2.89	2.15	52	6	2.7	2.2	8.1
Cadillac city, Wexford County	4 466	4 118	2 662	64.6	1 456	2.49	2.16	348	78	4.1	2.8	6.3
Caldwell township, Missaukee County	838	523	433	82.8	90	2.54	2.63	315	273	4.4	1.8	15.1
Caledonia township, Alcona County	1 074	535	497	92.9	38	2.27	1.97	539	513	2.7	2.0	11.6
Caledonia village, Kent County	449	430	283	65.8	147	2.91	1.89	19	2	1.8	2.1	1.3
Caledonia township, Kent County	3 225	3 075	2 761	89.8	314	2.98	2.31	150	25	2.4	2.1	4.8
Caledonia township, Shiawassee County	1 794	1 712	1 466	85.6	246	2.63	2.28	82	16	1.7	1.1	4.7
California township, Branch County	294	274	222	81.0	52	3.24	3.52	20	13	0.7	-	3.7
Calumet village, Houghton County	491	387	120	31.0	267	2.40	1.61	104	25	12.6	12.4	12.7
Calumet township, Houghton County	3 573	2 892	2 222	76.8	670	2.46	1.91	681	250	6.6	4.2	13.7
Calvin township, Cass County	999	784	615	78.4	169	2.52	2.90	215	167	1.6	1.1	3.4
Cambria township, Hillsdale County	1 264	986	825	83.7	161	2.54	2.75	278	230	2.1	1.7	4.2
Cambridge township, Lenawee County	2 686	1 996	1 761	88.2	235	2.72	2.17	690	610	1.5	1.4	2.5
Camden village, Hillsdale County	214	198	136	68.7	62	2.61	3.15	16	1	4.8	3.5	7.5
Camden township, Hillsdale County	872	730	589	80.7	141	2.85	2.79	142	94	3.1	2.0	7.2
Campbell township, Ionia County	830	780	685	87.8	95	2.93	2.45	50	29	1.4	1.0	4.0
Canada Creek Ranch CDP, Montmorency County	613	207	199	96.1	8	1.97	1.50	406	392	3.7	3.4	11.1
Canadian Lakes CDP, Mecosta County	1 624	923	878	95.1	45	2.06	2.42	701	647	4.6	3.7	19.6
Cannon township, Kent County	4 174	3 913	3 637	92.9	276	3.13	2.44	261	107	2.4	1.4	14.3
Canton CDP, Wayne County	28 430	27 490	21 737	79.1	5 753	2.94	2.14	940	96	2.1	1.2	5.3
Canton township, Wayne County	28 430	27 490	21 737	79.1	5 753	2.94	2.14	940	96	2.1	1.2	5.3
Capac village, St. Clair County	652	620	454	73.2	166	2.95	2.63	32	6	2.7	2.6	2.9
Carleton village, Monroe County	1 061	998	828	83.0	170	2.71	1.89	63	2	3.1	2.2	7.1
Carlton township, Barry County	904	836	759	90.8	77	2.78	2.81	68	36	1.4	0.4	10.5
Carmel township, Eaton County	950	923	852	92.3	71	2.83	2.73	27	5	1.2	1.2	1.4
Carney village, Menominee County	97	92	79	85.9	13	2.47	2.15	5	4	1.1	-	7.1
Caro village, Tuscola County	1 899	1 738	1 101	63.3	637	2.52	1.95	161	16	4.2	2.5	7.0
Carp Lake township, Emmet County	728	339	286	84.4	53	2.38	2.36	389	354	4.0	0.7	18.5
Carp Lake township, Ontonagon County	615	411	351	85.4	60	2.15	2.25	204	137	10.1	2.0	39.4
Carrollton township, Saginaw County	2 647	2 559	1 908	74.6	651	2.68	2.29	88	7	1.4	0.7	3.3
Carrollton CDP, Saginaw County	2 647	2 559	1 908	74.6	651	2.68	2.29	88	7	1.4	0.7	3.3
Carson City city, Montcalm County	532	496	321	64.7	175	2.47	2.25	36	1	3.5	1.2	7.4
Carsonville village, Sanilac County	211	192	158	82.3	34	2.56	2.88	19	2	5.0	5.4	2.9
Cascade township, Kent County	5 638	5 394	5 009	92.9	385	2.87	1.86	244	58	2.5	2.0	8.8
Casco township, Allegan County	1 827	1 083	936	86.4	147	2.58	2.92	744	617	2.8	2.0	7.5
Casco township, St. Clair County	1 717	1 634	1 557	95.3	77	2.92	2.66	83	2	2.4	2.1	9.4
Case township, Presque Isle County	667	386	336	87.0	50	2.37	2.62	281	240	2.8	2.9	2.0
Caseville village, Huron County	698	432	316	73.1	116	2.16	1.61	266	230	6.1	4.2	10.8
Caseville township, Huron County	2 614	1 286	1 096	85.2	190	2.13	1.94	1 328	1 211	3.9	2.9	9.1
Casnovia village	126	122	108	88.5	14	2.59	2.50	4	-	2.4	2.7	-
Kent County (part)	66	65	59	90.8	6	2.69	2.83	1	-	1.5	1.7	-
Muskegon County (part)	60	57	49	86.0	8	2.47	2.25	3	-	3.4	3.9	-
Casnovia township, Muskegon County	955	881	782	88.8	99	2.95	3.15	74	7	1.7	0.9	7.5
Caspian city, Iron County	518	470	357	76.0	113	2.17	1.96	48	19	3.1	2.5	5.0
Cass City village, Tuscola County	1 159	1 100	851	77.4	249	2.37	2.13	59	11	2.4	1.4	5.7
Cassopolis village, Cass County	780	703	404	57.5	299	2.61	2.28	77	17	4.6	3.6	6.0
Castleton township, Barry County	1 477	1 339	1 059	79.1	280	2.63	2.48	138	70	1.7	1.0	4.1
Cato township, Montcalm County	1 307	1 073	841	78.4	232	2.69	2.57	234	146	4.8	3.2	10.1
Cedar township, Osceola County	335	147	134	91.2	13	2.79	2.00	188	178	2.0	2.2	-
Cedar Creek township, Muskegon County	1 303	1 180	1 068	90.5	112	2.65	2.46	123	59	2.1	2.0	2.6
Cedar Creek township, Wexford County	611	504	444	88.1	60	2.96	2.87	107	73	1.4	1.6	-
Cedar Springs city, Kent County	1 175	1 115	731	65.6	384	2.84	2.45	60	3	2.3	1.7	3.3
Cedarville township, Menominee County	384	138	131	94.9	7	2.04	1.29	246	234	1.4	-	22.2
Cement City village	174	162	146	90.1	16	2.73	3.38	12	1	1.8	0.7	11.1
Jackson County (part)	14	12	10	83.3	2	2.40	3.00	2	1	-	-	-
Lenawee County (part)	160	150	136	90.7	14	2.75	3.43	10	-	2.0	0.7	12.5
Center township, Emmet County	301	192	179	93.2	13	2.57	2.23	109	86	2.5	1.6	13.3
Center Line city, Macomb County	3 916	3 821	2 257	59.1	1 564	2.49	1.72	95	8	1.2	0.9	1.6
Centerville township, Leelanau County	681	435	371	85.3	64	2.49	2.39	246	212	1.8	0.8	7.2
Central Lake village, Antrim County	483	388	283	72.9	105	2.59	2.13	95	56	5.6	3.1	11.8
Central Lake township, Antrim County	1 479	921	769	83.5	152	2.45	2.22	558	479	3.7	1.7	12.6
Centreville village, St. Joseph County	541	490	347	70.8	143	2.89	2.34	51	3	5.4	3.1	10.6
Champion township, Marquette County	262	126	119	94.4	7	2.37	2.14	136	105	3.8	4.0	-
Chandler township, Charlevoix County	142	86	80	93.0	6	2.71	2.17	56	51	-	-	-
Chandler township, Huron County	199	176	151	85.8	25	2.84	2.84	23	8	4.9	5.6	-
Chapin township, Saginaw County	410	378	302	79.9	76	2.73	2.91	32	2	3.1	2.3	6.2
Charleston township, Kalamazoo County	708	679	625	92.0	54	2.67	2.48	29	8	1.2	1.0	3.6
Charlevoix city, Charlevoix County	2 096	1 375	841	61.2	534	2.25	1.97	721	644	2.6	1.2	4.6

Table 12. **Housing Occupancy and Tenure: 2000**—Con.

[For information on confidentiality protection, nonsampling error, and definitions, see text]

State County Place and County Subdivision	Total housing units	Occupied housing units						Vacant housing units				
		Total	Owner occupied		Renter occupied	Average household size		Total	For seasonal, recreational, or occasional use	Vacancy rate		
			Number	Percent of occupied housing units		Owner-occupied units	Renter-occupied units			Available housing	Home-owner	Rental
PLACE AND COUNTY SUBDIVISION—Con.												
Charlevoix township, Charlevoix County	942	662	585	88.4	77	2.49	2.51	280	241	3.6	2.5	11.5
Charlotte city, Eaton County	3 417	3 249	2 165	66.6	1 084	2.64	2.08	168	16	2.4	1.4	4.2
Charlton township, Otsego County	1 391	552	504	91.3	48	2.42	2.25	839	809	0.5	0.6	-
Chase township, Lake County	559	427	385	90.2	42	2.85	2.26	132	99	2.5	1.8	8.7
Chassell township, Houghton County	955	728	624	85.7	104	2.55	2.16	227	174	2.8	1.3	11.1
Chatham village, Alger County	116	98	79	80.6	19	2.38	2.26	18	6	7.5	4.8	17.4
Cheboygan city, Cheboygan County	2 365	2 146	1 322	61.6	824	2.46	2.19	219	59	3.1	2.1	4.7
Chelsea village, Washtenaw County	1 913	1 840	1 224	66.5	616	2.58	1.66	73	12	1.8	0.9	3.4
Cherry Grove township, Wexford County	1 198	908	828	91.2	80	2.60	2.18	290	237	2.4	1.3	12.1
Cherry Valley township, Lake County	435	160	138	86.3	22	2.27	2.50	275	266	1.8	2.1	-
Chesaning village, Saginaw County	1 126	1 060	683	64.4	377	2.52	2.01	66	8	3.5	1.4	7.1
Chesaning township, Saginaw County	1 992	1 905	1 473	77.3	432	2.64	2.09	87	11	2.3	1.0	6.5
Cheshire township, Allegan County	1 137	857	758	88.4	99	2.70	2.90	280	223	2.6	1.9	7.5
Chester township, Eaton County	670	648	581	89.7	67	2.85	1.87	22	2	0.3	0.2	1.5
Chester township, Otsego County	858	481	445	92.5	36	2.62	2.72	377	361	0.8	0.9	-
Chester township, Ottawa County	793	714	635	88.9	79	2.93	3.48	79	24	5.2	1.4	27.5
Chesterfield township, Macomb County	13 967	13 347	10 871	81.4	2 476	2.83	2.58	620	62	2.6	1.7	6.3
Chestonia township, Antrim County	309	199	172	86.4	27	2.75	2.70	110	95	2.9	2.8	3.6
Chikaming township, Berrien County	3 473	1 646	1 446	87.8	200	2.24	2.23	1 827	1 654	5.0	2.8	18.4
China township, St. Clair County	1 130	1 106	1 042	94.2	64	3.02	2.78	24	1	0.9	0.9	1.5
Chippewa township, Chippewa County	273	92	79	85.9	13	2.61	2.46	181	167	6.1	-	31.6
Chippewa township, Isabella County	1 744	1 653	1 239	75.0	414	2.86	2.54	91	19	1.9	0.8	5.0
Chippewa township, Mecosta County	1 139	518	451	87.1	67	2.37	2.42	621	560	5.3	3.2	17.3
Chocolay township, Marquette County	2 643	2 324	1 974	84.9	350	2.70	2.01	319	195	2.2	0.4	11.4
Churchill township, Ogemaw County	1 063	655	601	91.8	54	2.48	2.02	408	363	3.2	3.5	-
Clam Lake township, Wexford County	929	821	729	88.8	92	2.76	2.28	108	71	2.5	1.1	12.4
Clam Union township, Missaukee County	473	311	268	86.2	43	2.89	2.51	162	140	2.8	2.5	4.4
Clare city	1 487	1 380	722	52.3	658	2.46	1.92	107	6	4.9	2.4	7.5
Clare County (part)	1 467	1 365	709	51.9	656	2.46	1.92	102	6	4.8	2.2	7.5
Isabella County (part)	20	15	13	86.7	2	2.31	1.50	5	-	11.8	13.3	-
Clarence township, Calhoun County	996	796	664	83.4	132	2.50	2.80	200	150	3.9	1.3	14.8
Clarendon township, Calhoun County	425	394	344	87.3	50	2.86	2.62	31	9	2.2	1.4	7.4
Clark township, Mackinac County	1 962	952	784	82.4	168	2.32	2.28	1 010	953	3.1	1.5	9.7
Clarksville village, Ionia County	148	140	101	72.1	39	2.58	1.44	8	1	2.8	1.0	7.1
Clawson city, Oakland County	5 676	5 572	4 186	75.1	1 386	2.44	1.70	104	5	0.9	0.7	1.6
Clay township, St. Clair County	5 325	3 934	3 612	91.8	322	2.50	2.46	1 391	1 131	2.3	1.9	7.2
Claybanks township, Oceana County	511	313	287	91.7	26	2.61	3.19	198	182	1.6	1.7	-
Clayton township, Arenac County	508	416	349	83.9	67	2.61	2.84	92	68	1.0	0.9	1.5
Clayton township, Genesee County	2 903	2 760	2 524	91.4	236	2.77	2.16	143	9	3.8	2.2	18.1
Clayton village, Lenawee County	120	113	96	85.0	17	2.80	3.35	7	2	2.6	2.0	5.6
Clearwater township, Kalkaska County	1 375	944	813	86.1	131	2.53	2.47	431	344	4.2	2.6	12.7
Clement township, Gladwin County	1 186	471	442	93.8	29	2.06	2.59	715	677	2.3	2.2	3.3
Cleon township, Manistee County	478	351	300	85.5	51	2.59	3.02	127	93	2.0	1.6	3.8
Cleveland township, Leelanau County	778	436	385	88.3	51	2.44	2.00	342	241	16.5	1.5	61.1
Clifford village, Lapeer County	131	119	104	87.4	15	2.70	2.87	12	-	1.7	1.0	6.3
Climax village, Kalamazoo County	291	279	223	79.9	56	3.01	2.14	12	-	2.4	2.2	3.4
Climax township, Kalamazoo County	927	885	774	87.5	111	2.76	2.47	42	7	2.6	1.5	9.8
Clinton village, Lenawee County	965	925	758	81.9	167	2.53	2.25	40	9	1.6	0.8	5.1
Clinton township, Lenawee County	1 448	1 395	1 155	82.8	240	2.66	2.28	53	9	1.6	0.7	5.9
Clinton CDP, Macomb County	41 803	40 299	27 997	69.5	12 302	2.55	1.90	1 504	139	2.3	1.0	5.3
Clinton township, Macomb County	41 803	40 299	27 997	69.5	12 302	2.55	1.90	1 504	139	2.3	1.0	5.3
Clinton township, Oscoda County	541	223	207	92.8	16	2.31	2.00	318	246	2.2	1.4	11.1
Clio city, Genesee County	1 205	1 093	623	57.0	470	2.53	1.93	112	10	7.8	3.7	12.6
Clyde township, Allegan County	840	708	627	88.6	81	2.97	2.98	132	100	2.1	2.0	2.4
Clyde township, St. Clair County	1 989	1 931	1 775	91.9	156	2.89	2.41	58	6	1.4	0.9	6.6
Coe township, Isabella County	1 219	1 166	929	79.7	237	2.67	2.11	53	9	1.4	1.1	2.5
Cohoctah township, Livingston County	1 206	1 124	1 063	94.6	61	3.05	2.56	82	30	2.0	0.7	20.8
Coldsprings township, Kalkaska County	1 349	595	548	92.1	47	2.42	2.57	754	698	3.4	2.7	11.3
Coldwater city, Branch County	4 370	4 058	2 717	67.0	1 341	2.68	2.09	312	31	4.0	2.8	6.3
Coldwater township, Branch County	1 684	1 426	1 216	85.3	210	2.53	2.36	258	130	2.5	1.5	7.5
Coldwater township, Isabella County	405	277	249	89.9	28	2.66	2.64	128	93	3.1	1.6	15.2
Coleman city, Midland County	582	539	385	71.4	154	2.60	1.88	43	4	5.3	5.2	5.5
Colfax township, Benzie County	297	224	205	91.5	19	2.60	2.79	73	54	2.6	2.4	5.0
Colfax township, Huron County	765	702	593	84.5	109	2.68	2.06	63	20	2.4	1.5	6.8
Colfax township, Mecosta County	806	734	634	86.4	100	2.71	2.59	72	47	2.0	0.5	10.7
Colfax township, Oceana County	596	192	162	84.4	30	2.53	3.13	404	311	6.8	3.0	23.1
Colfax township, Wexford County	411	286	274	95.8	12	2.65	3.08	125	103	1.4	1.4	-
Coloma city, Berrien County	675	626	467	74.6	159	2.67	2.20	49	4	4.3	2.1	10.2
Coloma charter township, Berrien County	2 599	2 111	1 761	83.4	350	2.46	2.33	488	343	3.2	1.9	8.9
Colon village, St. Joseph County	639	521	369	70.8	152	2.41	2.22	118	85	3.7	3.9	3.2
Colon township, St. Joseph County	1 759	1 332	1 073	80.6	259	2.58	2.42	427	346	3.3	2.7	5.5
Columbia township, Jackson County	3 552	2 894	2 470	85.3	424	2.51	2.26	658	546	2.0	1.2	6.6
Columbia township, Tuscola County	558	528	452	85.6	76	2.66	2.67	30	2	2.2	2.0	3.8
Columbia township, Van Buren County	1 433	981	837	85.3	144	2.64	3.04	452	327	3.6	2.9	7.7
Columbiaville village, Lapeer County	328	304	219	72.0	85	2.79	2.39	24	2	4.4	3.5	6.6
Columbus township, Luce County	307	99	88	88.9	11	2.25	1.55	208	195	4.8	5.4	-
Columbus township, St. Clair County	1 595	1 533	1 460	95.2	73	3.01	2.84	62	8	1.9	1.7	3.9
Comins township, Oscoda County	1 199	785	627	79.9	158	2.60	2.07	414	313	2.5	2.6	1.9
Commerce township, Oakland County	12 924	12 379	11 451	92.5	928	2.85	2.30	545	156	1.6	1.4	4.3
Comstock township, Kalamazoo County	5 601	5 366	3 975	74.1	1 391	2.77	1.99	235	7	2.8	0.8	8.2
Comstock Northwest CDP, Kalamazoo County	2 079	1 965	1 098	55.9	867	2.74	1.68	114	4	4.2	0.6	8.4
Comstock Park CDP, Kent County	4 654	4 441	1 917	43.2	2 524	2.66	2.21	213	55	2.6	0.8	3.9
Concord village, Jackson County	499	428	318	74.3	110	2.75	2.07	71	1	4.7	1.5	12.7
Concord township, Jackson County	1 092	986	792	80.3	194	2.80	2.40	106	5	3.2	1.9	8.5
Constantine village, St. Joseph County	836	763	566	74.2	197	2.86	2.43	73	2	4.3	2.2	9.6
Constantine township, St. Joseph County	1 696	1 560	1 241	79.6	319	2.73	2.48	136	30	2.8	1.6	7.3

Table 12. **Housing Occupancy and Tenure: 2000**—Con.

[For information on confidentiality protection, nonsampling error, and definitions, see text]

State County Place and County Subdivision	Total housing units	Occupied housing units						Vacant housing units				
		Total	Owner occupied		Renter occupied	Average household size		Total	For seasonal, recreational, or occasional use	Vacancy rate		
			Number	Percent of occupied housing units		Owner-occupied units	Renter-occupied units			Available housing	Home-owner	Rental
PLACE AND COUNTY SUBDIVISION—Con.												
Convis township, Calhoun County	651	622	564	90.7	58	2.62	3.02	29	8	1.7	0.9	9.4
Conway township, Livingston County	919	887	841	94.8	46	3.08	3.13	32	5	0.6	0.5	2.1
Cooper township, Kalamazoo County	3 269	3 187	2 896	90.9	291	2.72	2.61	82	8	0.9	0.7	3.0
Coopersville city, Ottawa County	1 521	1 420	1 112	78.3	308	2.89	2.20	101	5	5.1	1.9	15.2
Copemish village, Manistee County	105	85	67	78.8	18	2.67	2.94	20	14	-	-	-
Copper City village, Houghton County	110	82	71	86.6	11	2.42	3.00	28	17	6.8	5.3	15.4
Cornell township, Delta County	371	217	206	94.9	11	2.57	2.36	154	137	4.4	3.3	21.4
Corunna city, Shiawassee County	1 407	1 320	686	52.0	634	2.68	1.96	87	8	4.2	2.1	6.4
Corwith township, Otsego County	1 000	665	511	76.8	154	2.58	2.47	335	288	2.8	1.5	6.7
Cottrellville township, St. Clair County	1 497	1 384	1 260	91.0	124	2.79	2.35	113	50	2.0	1.3	8.1
Courtland township, Kent County	2 022	1 936	1 853	95.7	83	3.00	2.87	86	51	1.0	0.9	3.5
Covert township, Van Buren County	1 683	1 118	774	69.2	344	2.75	2.85	565	383	6.4	3.0	13.1
Covington township, Baraga County	335	238	216	90.8	22	2.23	2.27	97	82	0.4	0.5	-
Crockery township, Ottawa County	1 475	1 393	1 182	84.9	211	2.76	2.34	82	15	2.8	2.2	5.8
Cross Village township, Emmet County	280	132	116	87.9	16	2.28	1.56	148	136	5.0	1.7	23.8
Croswell city, Sanilac County	973	914	665	72.8	249	2.86	2.19	59	8	3.7	2.1	7.8
Croton township, Newaygo County	1 696	1 222	1 095	89.6	127	2.50	2.39	474	390	1.1	1.1	1.6
Crystal township, Montcalm County	1 594	1 097	945	86.1	152	2.57	2.48	497	397	2.8	2.3	6.2
Crystal township, Oceana County	404	239	197	82.4	42	2.90	3.60	165	53	2.0	1.0	6.7
Crystal Falls city, Iron County	913	795	624	78.5	171	2.26	1.67	118	32	3.9	3.0	7.1
Crystal Falls township, Iron County	1 207	737	668	90.6	69	2.19	2.09	470	403	2.9	1.6	13.8
Crystal Lake township, Benzie County	1 051	414	351	84.8	63	2.37	2.00	637	611	2.6	1.4	8.7
Cumming township, Ogemaw County	530	303	265	87.5	38	2.60	2.84	227	207	1.6	1.9	-
Curtis township, Alcona County	1 605	608	559	91.9	49	2.20	2.84	997	924	5.3	4.9	9.3
Custer township, Antrim County	914	397	353	88.9	44	2.51	2.34	517	457	8.1	2.2	38.0
Custer village, Mason County	132	117	88	75.2	29	2.61	2.79	15	1	5.6	4.3	9.4
Custer township, Mason County	550	489	414	84.7	75	2.62	2.69	61	22	2.6	2.4	3.8
Custer township, Sanilac County	438	404	358	88.6	46	2.42	3.11	34	6	2.7	1.6	9.8
Cutlerville CDP, Kent County	6 253	5 975	4 211	70.5	1 764	2.57	2.28	278	11	2.7	1.8	4.6
Dafter township, Chippewa County	545	488	435	89.1	53	2.72	2.26	57	24	1.6	0.9	7.0
Daggett village, Menominee County	109	100	85	85.0	15	2.53	3.67	9	2	2.9	3.4	-
Daggett township, Menominee County	380	284	260	91.5	24	2.54	3.33	96	68	1.0	1.1	-
Dallas township, Clinton County	804	781	676	86.6	105	3.09	2.21	23	1	1.6	0.7	7.1
Dalton township, Muskegon County	3 064	2 871	2 634	91.7	237	2.82	2.59	193	108	1.2	1.0	3.3
Danby township, Ionia County	938	914	851	93.1	63	2.96	2.70	24	3	0.8	0.5	4.5
Dansville village, Ingham County	148	142	128	90.1	14	3.06	2.21	6	1	1.4	1.5	-
Davison city, Genesee County	2 652	2 496	1 424	57.1	1 072	2.62	1.67	156	9	5.0	1.0	9.8
Davison township, Genesee County	7 853	7 455	4 924	66.0	2 531	2.64	1.85	398	47	3.9	1.7	7.9
Day township, Montcalm County	496	461	411	89.2	50	2.75	3.06	35	6	2.5	2.1	5.7
Dayton township, Newaygo County	739	687	622	90.5	65	2.90	2.78	52	34	1.0	0.8	3.0
Dayton township, Tuscola County	1 006	679	606	89.2	73	2.72	2.77	327	266	4.1	2.7	14.1
Dearborn city, Wayne County	38 981	36 770	26 996	73.4	9 774	2.75	2.38	2 211	454	2.8	1.5	6.1
Dearborn Heights city, Wayne County	23 913	23 276	19 883	85.4	3 393	2.53	2.14	637	65	1.4	0.9	3.8
Decatur village, Van Buren County	792	725	480	66.2	245	2.59	2.28	67	3	4.4	2.2	8.2
Decatur township, Van Buren County	1 611	1 451	1 083	74.6	368	2.72	2.47	160	47	3.0	1.5	7.3
Deckerville village, Sanilac County	411	369	258	69.9	111	2.44	2.07	42	9	5.9	5.1	7.5
Deep River township, Arenac County	1 051	839	752	89.6	87	2.54	2.48	212	137	3.0	2.5	7.4
Deerfield township, Isabella County	1 150	1 100	1 003	91.2	97	2.84	2.31	50	13	1.9	1.7	4.0
Deerfield township, Lapeer County	2 186	1 919	1 770	92.2	149	3.00	2.79	267	154	2.0	1.7	5.1
Deerfield village, Lenawee County	371	358	289	80.7	69	2.83	2.70	13	-	1.1	1.0	1.4
Deerfield township, Lenawee County	627	596	491	82.4	105	2.81	2.99	31	2	2.0	2.0	1.9
Deerfield township, Livingston County	1 495	1 386	1 305	94.2	81	2.96	2.72	109	69	1.1	0.8	5.8
Deerfield township, Mecosta County	625	531	444	83.6	87	3.09	2.99	94	55	4.3	2.6	12.1
Delaware township, Sanilac County	643	359	332	92.5	27	2.52	2.96	284	247	5.0	4.3	12.9
Delhi charter township, Ingham County	8 988	8 563	6 656	77.7	1 907	2.76	2.09	425	31	2.9	2.0	6.0
Delta charter township, Eaton County	13 112	12 559	8 071	64.3	4 488	2.60	1.85	553	83	2.6	1.2	5.2
Denmark township, Tuscola County	1 327	1 265	1 085	85.8	180	2.65	2.01	62	6	2.5	1.5	8.6
Denton township, Roscommon County	4 872	2 649	2 191	82.7	458	2.19	2.17	2 223	2 041	4.1	2.2	12.4
Denver township, Isabella County	446	415	368	88.7	47	2.78	2.47	31	9	1.2	0.8	4.1
Denver township, Newaygo County	904	743	616	82.9	127	2.74	2.22	161	112	3.4	2.2	8.6
Detour township, Chippewa County	851	418	381	91.1	37	2.17	1.86	433	399	5.0	4.0	14.0
De Tour Village village, Chippewa County	307	200	174	87.0	26	2.17	1.69	107	88	7.4	5.4	18.8
Detroit city, Wayne County	375 096	336 428	184 647	54.9	151 781	2.84	2.68	38 668	632	4.7	1.6	8.3
Detroit Beach CDP, Monroe County	820	791	698	88.2	93	2.91	2.68	29	3	1.4	1.0	4.1
De Witt city, Clinton County	1 661	1 624	1 287	79.2	337	3.07	2.21	37	5	0.7	0.4	2.0
De Witt township, Clinton County	5 119	4 839	4 040	83.5	799	2.55	2.19	280	25	2.3	1.1	7.8
Dexter village, Washtenaw County	1 106	1 013	619	61.1	394	2.44	2.10	93	5	5.0	4.6	5.5
Dexter township, Washtenaw County	2 168	1 863	1 699	91.2	164	2.83	2.51	305	259	1.1	1.0	2.4
Dickson township, Manistee County	660	364	324	89.0	40	2.52	2.75	296	266	2.4	1.5	9.1
Dimondale village, Eaton County	485	473	415	87.7	58	2.87	2.40	12	1	1.7	1.2	4.9
Dorr township, Allegan County	2 135	2 100	1 986	94.6	114	3.14	2.87	35	2	0.8	0.6	5.0
Douglas village, Allegan County	853	587	429	73.1	158	2.02	1.60	266	217	5.8	4.5	9.2
Douglass township, Montcalm County	1 116	891	797	89.5	94	2.65	2.78	225	174	1.9	1.6	4.1
Dover township, Lake County	304	144	125	86.8	19	2.32	2.21	160	147	4.0	2.3	13.6
Dover township, Lenawee County	686	650	543	83.5	107	2.76	2.68	36	14	1.2	0.5	4.5
Dover township, Otsego County	368	214	195	91.1	19	2.90	2.42	154	106	7.4	3.5	34.5
Dowagiac city, Cass County	2 631	2 421	1 473	60.8	948	2.55	2.26	210	6	4.7	2.6	7.9
Doyle township, Schoolcraft County	524	256	237	92.6	19	2.44	2.68	268	244	3.0	2.5	9.5
Drummond township, Chippewa County	1 476	467	409	87.6	58	2.14	1.98	1 009	955	4.9	3.1	15.9
Dryden village, Lapeer County	312	285	248	87.0	37	2.81	2.70	27	2	5.6	4.6	11.9
Dryden township, Lapeer County	1 673	1 586	1 469	92.6	117	2.91	2.79	87	23	1.7	1.4	4.9
Duncan township, Houghton County	399	146	130	89.0	16	1.89	2.13	253	237	2.7	3.0	-
Dundee village, Monroe County	1 477	1 389	903	65.0	486	2.82	2.01	88	6	4.1	3.2	5.8
Dundee township, Monroe County	2 498	2 367	1 787	75.5	580	2.83	2.17	131	11	3.0	2.1	5.7
Duplain township, Clinton County	900	866	707	81.6	159	2.77	2.30	34	2	1.7	1.7	1.9
Durand city, Shiawassee County	1 561	1 481	1 018	68.7	463	2.76	2.10	80	2	3.5	1.9	6.7
Dwight township, Huron County	402	354	288	81.4	66	2.71	2.18	48	26	2.5	2.0	4.3

Table 12. **Housing Occupancy and Tenure: 2000**—Con.

[For information on confidentiality protection, nonsampling error, and definitions, see text]

State County Place and County Subdivision	Total housing units	Occupied housing units: Total	Owner occupied: Number	Owner occupied: Percent of occupied housing units	Renter occupied	Average household size: Owner-occupied units	Average household size: Renter-occupied units	Vacant housing units: Total	For seasonal, recreational, or occasional use	Vacancy rate: Available housing	Vacancy rate: Home-owner	Vacancy rate: Rental
PLACE AND COUNTY SUBDIVISION—Con.												
Eagle village, Clinton County	47	46	45	97.8	1	2.84	2.00	1	-	-	-	-
Eagle township, Clinton County	870	848	789	93.0	59	2.74	2.80	22	1	1.1	0.5	7.8
Eagle Harbor township, Keweenaw County	488	122	119	97.5	3	1.82	1.67	366	339	13.5	1.7	85.0
East Bay township, Grand Traverse County	4 339	3 694	3 065	83.0	629	2.74	2.35	645	452	3.4	2.5	7.5
East China township, St. Clair County	1 577	1 467	1 158	78.9	309	2.57	1.66	110	41	2.9	1.7	7.2
East Grand Rapids city, Kent County	3 940	3 835	3 584	93.5	251	2.86	2.06	105	29	1.1	0.7	5.3
East Jordan city, Charlevoix County	1 083	946	660	69.8	286	2.75	2.35	137	60	4.7	5.2	3.7
Eastlake village, Manistee County	209	189	171	90.5	18	2.26	3.00	20	4	2.1	2.3	-
East Lansing city	15 321	14 390	4 605	32.0	9 785	2.41	2.13	931	53	4.7	1.2	6.3
Clinton County (part)	7	7	5	71.4	2	2.20	2.00	-	-	-	-	-
Ingham County (part)	15 314	14 383	4 600	32.0	9 783	2.41	2.13	931	53	4.7	1.2	6.3
Easton township, Ionia County	1 161	1 097	928	84.6	169	2.60	2.44	64	7	1.8	1.4	4.0
Eastpointe city, Macomb County	13 965	13 595	11 970	88.0	1 625	2.56	2.09	370	23	1.4	0.9	4.5
East Tawas city, Iosco County	1 691	1 382	944	68.3	438	2.28	1.82	309	210	3.8	3.1	5.4
Eastwood CDP, Kalamazoo County	2 778	2 572	1 702	66.2	870	2.38	2.34	206	8	5.2	1.6	11.5
Eaton township, Eaton County	1 586	1 531	1 432	93.5	99	2.79	2.34	55	4	1.6	0.9	10.8
Eaton Rapids city, Eaton County	2 168	2 067	1 421	68.7	646	2.80	2.08	101	22	2.3	1.9	3.3
Eaton Rapids township, Eaton County	1 379	1 328	1 220	91.9	108	2.87	2.64	51	4	1.4	1.2	3.6
Eau Claire village, Berrien County	238	227	164	72.2	63	2.95	2.70	11	1	3.4	1.8	7.4
Echo township, Antrim County	522	355	320	90.1	35	2.63	2.46	167	135	1.1	0.9	2.8
Eckford township, Calhoun County	513	476	432	90.8	44	2.69	2.66	37	8	1.4	0.9	6.4
Ecorse city, Wayne County	4 861	4 339	2 682	61.8	1 657	2.57	2.58	522	9	5.1	2.4	9.1
Eden township, Lake County	692	178	144	80.9	34	2.11	2.15	514	501	1.7	2.0	-
Eden township, Mason County	344	200	180	90.0	20	2.71	2.45	144	118	3.4	3.2	4.8
Edenville township, Midland County	1 172	988	892	90.3	96	2.59	2.25	184	142	2.0	1.7	5.0
Edgemont Park CDP, Ingham County	1 114	1 081	780	72.2	301	2.36	1.89	33	1	1.7	0.9	3.8
Edmore village, Montcalm County	524	491	338	68.8	153	2.63	2.18	33	5	3.9	2.9	6.1
Edwards township, Ogemaw County	752	533	473	88.7	60	2.59	2.65	219	173	2.2	1.7	6.3
Edwardsburg village, Cass County	531	507	367	72.4	140	2.32	2.12	24	7	1.7	1.3	2.8
Egelston township, Muskegon County	3 643	3 458	3 141	90.8	317	2.76	2.68	185	29	2.5	1.5	11.2
Elba township, Gratiot County	557	526	437	83.1	89	2.58	2.54	31	7	2.0	1.1	6.3
Elba township, Lapeer County	2 121	1 940	1 777	91.6	163	2.80	2.69	181	98	1.3	0.9	4.7
Elberta village, Benzie County	237	190	144	75.8	46	2.33	2.63	47	30	5.0	2.0	13.2
Elbridge township, Oceana County	451	344	284	82.6	60	2.83	3.50	107	36	2.0	1.0	6.3
Elk township, Lake County	1 376	420	380	90.5	40	2.06	2.90	956	902	4.3	3.3	13.0
Elk township, Sanilac County	605	566	466	82.3	100	2.82	2.41	39	5	2.4	2.3	2.9
Elkland township, Tuscola County	1 561	1 479	1 183	80.0	296	2.46	2.18	82	17	1.9	1.0	5.1
Elk Rapids village, Antrim County	1 056	769	552	71.8	217	2.27	2.05	287	241	4.2	2.8	7.7
Elk Rapids township, Antrim County	1 763	1 206	935	77.5	271	2.29	2.15	557	485	3.6	2.4	7.5
Elkton village, Huron County	392	368	270	73.4	98	2.40	2.18	24	3	3.9	1.8	9.3
Ellington township, Tuscola County	527	480	425	88.5	55	2.72	2.58	47	17	2.0	1.6	5.2
Ellis township, Cheboygan County	329	190	173	91.1	17	2.71	3.00	139	115	1.6	1.1	5.6
Ellsworth village, Antrim County	204	174	141	81.0	33	2.77	2.82	30	26	1.1	1.4	-
Ellsworth township, Lake County	557	309	275	89.0	34	2.62	2.74	248	215	2.5	2.1	5.6
Elmer township, Oscoda County	840	388	355	91.5	33	2.86	2.36	452	424	1.8	0.8	10.8
Elmer township, Sanilac County	308	282	249	88.3	33	2.81	2.67	26	3	3.8	4.2	-
Elmira township, Otsego County	700	555	526	94.8	29	2.87	2.97	145	115	3.5	2.6	17.1
Elm River township, Houghton County	319	70	66	94.3	4	2.38	3.00	249	241	6.7	5.7	20.0
Elmwood charter township, Leelanau County	1 914	1 697	1 484	87.4	213	2.50	2.57	217	163	1.3	0.6	6.2
Elmwood township, Tuscola County	515	470	396	84.3	74	2.58	2.49	45	11	2.3	0.8	9.8
Elsie village, Clinton County	438	414	319	77.1	95	2.66	2.08	24	1	2.8	2.7	3.1
Ely township, Marquette County	1 105	726	675	93.0	51	2.79	2.45	379	342	2.7	1.9	12.1
Emerson township, Gratiot County	383	353	294	83.3	59	2.67	2.90	30	5	3.0	1.7	9.2
Emmett township, Calhoun County	5 232	4 834	3 559	73.6	1 275	2.62	1.95	398	22	5.4	2.0	13.9
Emmett village, St. Clair County	93	87	76	87.4	11	3.00	2.09	6	1	1.1	1.3	-
Emmett township, St. Clair County	865	820	766	93.4	54	3.08	2.76	45	18	1.0	0.8	3.6
Empire village, Leelanau County	276	187	136	72.7	51	2.15	1.67	89	73	7.9	1.4	21.5
Empire township, Leelanau County	940	500	416	83.2	84	2.25	1.79	440	372	8.3	1.0	32.8
Ensign township, Delta County	532	327	309	94.5	18	2.39	2.22	205	181	3.3	2.8	10.0
Ensley township, Newaygo County	939	841	784	93.2	57	2.94	2.89	98	69	0.8	0.6	3.4
Enterprise township, Missaukee County	195	75	54	72.0	21	2.43	3.00	120	112	3.8	3.6	4.5
Erie township, Monroe County	1 917	1 789	1 596	89.2	193	2.74	2.44	128	29	3.9	2.4	15.0
Erwin township, Gogebic County	216	146	141	96.6	5	2.46	2.00	70	45	4.6	4.7	-
Escanaba city, Delta County	6 258	5 800	3 705	63.9	2 095	2.33	1.92	458	36	4.4	1.9	8.6
Escanaba township, Delta County	1 398	1 290	1 215	94.2	75	2.78	2.32	108	60	1.8	1.5	6.3
Essex township, Clinton County	659	635	564	88.8	71	2.85	2.86	24	2	2.3	0.9	12.3
Essexville city, Bay County	1 530	1 487	1 352	90.9	135	2.54	2.39	43	5	1.3	0.7	6.3
Estral Beach village, Monroe County	211	179	160	89.4	19	2.66	2.89	32	19	2.2	1.2	9.5
Eureka township, Montcalm County	1 248	1 179	1 076	91.3	103	2.79	2.54	69	24	1.4	1.2	3.7
Evangeline township, Charlevoix County	487	298	274	91.9	24	2.61	2.46	189	170	0.3	-	4.0
Evart city, Osceola County	794	699	392	56.1	307	2.60	2.26	95	21	6.9	4.2	10.2
Evart township, Osceola County	930	573	503	87.8	70	2.60	2.73	357	303	4.2	3.8	6.7
Eveline township, Charlevoix County	1 298	620	554	89.4	66	2.49	2.70	678	626	2.8	1.1	15.4
Everett township, Newaygo County	894	706	587	83.1	119	2.83	2.69	188	138	2.9	2.7	4.0
Evergreen township, Montcalm County	1 327	1 120	946	84.5	174	2.64	2.44	207	141	2.6	1.6	7.9
Evergreen township, Sanilac County	380	345	293	84.9	52	2.83	3.12	35	20	1.7	1.7	1.9
Ewing township, Marquette County	177	68	59	86.8	9	2.27	2.78	109	109	-	-	-
Excelsior township, Kalkaska County	560	328	282	86.0	46	2.49	3.17	232	182	5.5	3.4	16.4
Exeter township, Monroe County	1 307	1 262	1 145	90.7	117	3.00	2.51	45	2	1.5	0.5	10.0
Fabius township, St. Joseph County	1 721	1 304	1 164	89.3	140	2.51	2.49	417	349	1.7	1.4	4.1
Fairbanks township, Delta County	267	143	127	88.8	16	2.25	2.19	124	106	2.1	1.6	5.9
Fairfield township, Lenawee County	666	621	555	89.4	66	2.83	2.68	45	4	1.6	1.1	5.7
Fairfield township, Shiawassee County	288	272	232	85.3	40	2.76	2.60	16	-	1.8	1.7	2.4
Fairgrove village, Tuscola County	260	238	198	83.2	40	2.56	2.68	22	1	6.3	4.3	14.9
Fairgrove township, Tuscola County	711	653	546	83.6	107	2.58	2.70	58	6	4.1	3.4	7.8
Fairhaven township, Huron County	770	537	458	85.3	79	2.37	2.11	233	191	3.9	3.6	6.0

Table 12. **Housing Occupancy and Tenure: 2000**—Con.

[For information on confidentiality protection, nonsampling error, and definitions, see text]

State County Place and County Subdivision	Total housing units	Occupied housing units: Total	Owner occupied: Number	Owner occupied: Percent of occupied housing units	Renter occupied	Average household size: Owner-occupied units	Average household size: Renter-occupied units	Vacant housing units: Total	For seasonal, recreational, or occasional use	Vacancy rate: Available housing	Vacancy rate: Home-owner	Vacancy rate: Rental
PLACE AND COUNTY SUBDIVISION—Con.												
Fair Plain CDP, Berrien County	3 436	3 287	2 297	69.9	990	2.42	2.24	149	21	2.7	1.8	4.9
Fairplain township, Montcalm County	664	615	542	88.1	73	2.89	2.90	49	12	3.3	1.6	14.1
Faithorn township, Menominee County	207	91	87	95.6	4	2.34	2.50	116	105	1.1	1.1	-
Farmington city, Oakland County	4 991	4 825	3 092	64.1	1 733	2.39	1.68	166	37	1.9	0.5	4.3
Farmington Hills city, Oakland County	34 858	33 559	22 439	66.9	11 120	2.72	1.77	1 299	265	2.1	0.5	5.1
Farwell village, Clare County	404	369	243	65.9	126	2.45	1.94	35	5	4.2	4.7	3.1
Fawn River township, St. Joseph County	651	597	518	86.8	79	2.78	2.66	54	11	3.1	1.7	11.2
Fayette township, Hillsdale County	1 387	1 303	1 027	78.8	276	2.58	2.09	84	22	2.9	1.8	6.8
Felch township, Dickinson County	508	274	241	88.0	33	2.77	1.76	234	215	2.1	1.6	5.7
Fennville city, Allegan County	552	484	353	72.9	131	3.09	2.82	68	9	9.4	4.3	20.6
Fenton city, Genesee County	4 569	4 335	2 874	66.3	1 461	2.58	1.97	234	27	3.3	1.8	6.1
Fenton township, Genesee County	5 247	4 883	4 617	94.6	266	2.68	2.31	364	174	2.1	1.7	8.6
Ferndale city, Oakland County	10 243	9 872	6 990	70.8	2 882	2.34	1.96	371	24	2.1	1.3	4.1
Ferris township, Montcalm County	566	486	440	90.5	46	2.85	2.72	80	40	1.2	1.3	-
Ferry township, Oceana County	598	475	422	88.8	53	2.69	2.66	123	80	1.9	1.6	3.6
Ferrysburg city, Ottawa County	1 501	1 315	1 088	82.7	227	2.36	2.09	186	107	3.5	2.1	9.6
Fife Lake village, Grand Traverse County	256	185	138	74.6	47	2.42	2.81	71	54	4.6	2.1	11.3
Fife Lake township, Grand Traverse County	779	562	464	82.6	98	2.47	2.50	217	181	2.9	1.7	8.4
Filer charter township, Manistee County	996	886	806	91.0	80	2.50	2.36	110	64	1.6	1.1	5.9
Fillmore township, Allegan County	977	937	811	86.6	126	3.00	2.36	40	1	2.6	1.1	11.3
Flat Rock city, Wayne County	3 291	3 181	2 303	72.4	878	2.81	2.25	110	14	2.1	1.6	3.3
Flint city, Genesee County	55 464	48 744	28 679	58.8	20 065	2.45	2.59	6 720	153	7.3	2.7	13.1
Flint township, Genesee County	14 864	13 972	9 586	68.6	4 386	2.53	2.00	892	62	4.3	1.9	9.3
Florence township, St. Joseph County	530	502	422	84.1	80	2.88	2.55	28	6	1.2	0.9	2.4
Flowerfield township, St. Joseph County	605	571	506	88.6	65	2.79	2.58	34	14	0.9	1.0	-
Flushing city, Genesee County	3 558	3 435	2 694	78.4	741	2.57	1.67	123	16	2.0	1.1	4.9
Flushing township, Genesee County	3 887	3 722	3 573	96.0	149	2.76	2.22	165	12	2.2	1.9	7.5
Flynn township, Sanilac County	367	333	276	82.9	57	3.16	2.84	34	3	4.9	5.5	1.7
Ford River township, Delta County	1 098	909	803	88.3	106	2.53	1.98	189	133	3.1	2.7	6.2
Forest township, Cheboygan County	620	431	370	85.8	61	2.46	2.79	189	153	1.8	2.1	-
Forest township, Genesee County	1 774	1 706	1 552	91.0	154	2.80	2.49	68	10	1.6	0.9	8.3
Forest township, Missaukee County	678	431	319	74.0	112	2.44	2.60	247	212	2.3	1.5	4.3
Forester township, Sanilac County	1 012	484	444	91.7	40	2.27	2.25	528	492	3.6	3.9	-
Forest Hills CDP, Kent County	7 371	7 105	6 768	95.3	337	2.98	2.25	266	43	1.9	1.8	4.0
Forest Home township, Antrim County	1 364	790	721	91.3	69	2.36	2.17	574	541	1.5	1.0	6.8
Forestville village, Sanilac County	147	56	53	94.6	3	2.23	3.00	91	84	11.1	8.6	40.0
Fork township, Mecosta County	950	669	577	86.2	92	2.49	2.52	281	226	3.6	2.4	10.7
Forsyth township, Marquette County	3 846	2 022	1 466	72.5	556	2.39	2.38	1 824	674	13.3	9.5	22.0
Fort Gratiot township, St. Clair County	4 334	4 076	3 282	80.5	794	2.71	1.94	258	81	2.9	2.3	5.3
Foster township, Ogemaw County	970	362	332	91.7	30	2.27	2.23	608	590	2.9	2.9	3.2
Fountain village, Mason County	89	71	62	87.3	9	2.47	2.44	18	11	4.1	3.1	10.0
Fowler village, Clinton County	446	428	353	82.5	75	2.75	2.17	18	1	2.3	0.8	8.5
Fowlerville village, Livingston County	1 211	1 156	770	66.6	386	2.72	2.24	55	5	2.0	1.2	3.7
Frankenlust township, Bay County	1 203	1 053	915	86.9	138	2.50	1.77	150	33	8.2	1.5	36.7
Frankenmuth city, Saginaw County	2 240	2 123	1 405	66.2	718	2.48	1.55	117	19	3.0	1.3	6.0
Frankenmuth township, Saginaw County	746	728	673	92.4	55	2.80	2.64	18	2	0.8	0.4	5.2
Frankfort city, Benzie County	873	665	462	69.5	203	2.12	2.08	208	151	4.6	3.5	6.9
Franklin township, Clare County	915	343	309	90.1	34	2.32	2.74	572	525	4.2	4.3	2.9
Franklin township, Houghton County	574	500	423	84.6	77	2.67	2.12	74	37	2.5	2.3	3.8
Franklin township, Lenawee County	1 275	1 071	987	92.2	84	2.76	2.54	204	158	2.3	1.8	7.7
Franklin village, Oakland County	1 118	1 073	1 050	97.9	23	2.73	2.78	45	14	1.7	1.6	8.0
Fraser township, Bay County	1 374	1 292	1 204	93.2	88	2.63	2.33	82	37	1.1	0.7	6.4
Fraser city, Macomb County	6 178	6 062	4 454	73.5	1 608	2.69	1.92	116	13	1.0	0.5	2.5
Frederic township, Crawford County	1 092	555	479	86.3	76	2.44	2.86	537	503	2.1	1.2	7.3
Fredonia township, Calhoun County	727	679	594	87.5	85	2.56	2.36	48	17	1.7	1.3	4.5
Freedom township, Washtenaw County	612	561	474	84.5	87	2.61	2.37	51	17	1.1	0.6	3.3
Freeland CDP, Saginaw County	1 527	1 441	1 183	82.1	258	2.79	2.21	86	7	2.8	2.4	4.8
Freeman township, Clare County	933	469	435	92.8	34	2.34	3.00	464	440	2.7	2.9	-
Freeport village, Barry County	167	161	130	80.7	31	2.86	2.32	6	1	1.8	1.5	3.1
Free Soil village, Mason County	93	75	60	80.0	15	2.13	3.27	18	2	10.7	13.0	-
Free Soil township, Mason County	552	335	303	90.4	32	2.35	3.00	217	179	4.0	4.4	-
Fremont township, Isabella County	519	489	440	90.0	49	2.79	2.69	30	10	1.0	1.1	-
Fremont city, Newaygo County	1 943	1 788	1 267	70.9	521	2.49	1.98	155	29	4.0	1.5	9.5
Fremont township, Saginaw County	772	745	697	93.6	48	2.85	2.42	27	4	1.7	1.0	11.1
Fremont township, Sanilac County	352	313	275	87.9	38	2.91	2.95	39	8	4.0	3.2	9.5
Fremont township, Tuscola County	1 332	1 266	1 061	83.8	205	2.82	2.55	66	11	2.1	1.3	6.0
Frenchtown township, Monroe County	8 244	7 733	5 954	77.0	1 779	2.79	2.20	511	69	3.7	3.2	5.4
Friendship township, Emmet County	457	333	296	88.9	37	2.63	1.73	124	117	1.5	0.7	7.5
Frost township, Clare County	1 190	495	439	88.7	56	2.27	2.75	695	637	2.6	2.9	-
Fruitland township, Muskegon County	2 247	1 859	1 663	89.5	196	2.79	3.04	388	331	1.2	0.7	5.3
Fruitport village, Muskegon County	467	439	365	83.1	74	2.62	2.16	28	6	1.3	0.3	6.3
Fruitport charter township, Muskegon County	4 584	4 446	4 055	91.2	391	2.82	2.65	138	22	1.0	0.8	3.0
Fulton township, Gratiot County	963	884	756	85.5	128	2.68	2.66	79	31	3.2	2.5	7.2
Gaastra city, Iron County	164	146	127	87.0	19	2.31	2.42	18	3	2.0	1.6	5.0
Gagetown village, Tuscola County	167	154	117	76.0	37	2.50	2.59	13	4	2.5	-	9.8
Gaines village, Genesee County	155	143	111	77.6	32	2.68	2.13	12	1	4.0	0.9	13.5
Gaines township, Genesee County	2 334	2 269	2 144	94.5	125	2.86	2.69	65	3	1.1	0.6	9.4
Gaines township, Kent County	7 789	7 501	5 339	71.2	2 162	2.79	2.26	288	19	2.5	1.5	4.9
Galesburg city, Kalamazoo County	811	765	514	67.2	251	2.65	2.07	46	5	3.2	3.0	3.5
Galien village, Berrien County	244	223	170	76.2	53	2.59	2.75	21	2	7.1	3.4	17.2
Galien township, Berrien County	680	619	522	84.3	97	2.60	2.55	61	26	4.0	2.8	10.2
Ganges township, Allegan County	1 384	982	867	88.3	115	2.49	2.65	402	333	2.0	1.6	5.0
Garden village, Delta County	129	104	89	85.6	15	2.35	2.07	25	16	1.9	1.1	6.3
Garden township, Delta County	654	348	326	93.7	22	2.38	1.91	306	275	4.1	3.6	12.0
Garden City city, Wayne County	11 719	11 479	9 898	86.2	1 581	2.71	2.03	240	18	0.9	0.5	3.6
Garfield township, Bay County	627	604	571	94.5	33	2.88	2.70	23	4	1.0	0.9	2.9
Garfield township, Clare County	1 936	852	725	85.1	127	2.23	2.64	1 084	1 015	4.2	3.6	7.3

Table 12. **Housing Occupancy and Tenure: 2000**—Con.

[For information on confidentiality protection, nonsampling error, and definitions, see text]

State County Place and County Subdivision	Total housing units	Occupied housing units: Total	Owner occupied: Number	Owner occupied: Percent of occupied housing units	Renter occupied	Average household size: Owner-occupied units	Average household size: Renter-occupied units	Vacant housing units: Total	For seasonal, recreational, or occasional use	Vacancy rate: Available housing	Vacancy rate: Home-owner	Vacancy rate: Rental
PLACE AND COUNTY SUBDIVISION—Con.												
Garfield township, Grand Traverse County	6 150	5 745	4 149	72.2	1 596	2.40	1.96	405	149	2.8	2.5	3.5
Garfield township, Kalkaska County	780	331	309	93.4	22	2.38	2.73	449	404	1.5	1.3	4.3
Garfield township, Mackinac County	1 029	550	465	84.5	85	2.27	2.29	479	431	3.2	1.5	11.5
Garfield township, Newaygo County	1 096	844	686	81.3	158	2.91	2.18	252	208	1.7	1.6	2.5
Gaylord city, Otsego County	1 773	1 584	831	52.5	753	2.53	1.88	189	46	6.2	4.3	8.2
Genesee township, Genesee County	9 936	9 203	8 028	87.2	1 175	2.64	2.47	733	25	4.9	2.8	17.3
Geneva township, Midland County	469	436	392	89.9	44	2.60	2.64	33	11	1.4	0.5	8.3
Geneva township, Van Buren County	1 567	1 403	1 219	86.9	184	2.74	2.99	164	51	3.0	1.7	11.1
Genoa township, Livingston County	6 346	5 839	5 183	88.8	656	2.77	2.27	507	231	2.4	2.2	4.7
Georgetown township, Ottawa County	14 442	14 099	11 801	83.7	2 298	3.06	2.20	343	44	1.2	0.9	2.6
Germfask township, Schoolcraft County	309	198	179	90.4	19	2.47	2.11	111	94	2.9	2.7	5.0
Gerrish township, Roscommon County	3 366	1 343	1 235	92.0	108	2.25	2.69	2 023	1 931	2.3	1.4	12.2
Gibraltar city, Wayne County	1 791	1 728	1 267	73.3	461	2.55	2.22	63	11	2.3	2.0	2.9
Gibson township, Bay County	431	398	359	90.2	39	2.84	2.79	33	10	0.5	-	4.9
Gilead township, Branch County	368	256	198	77.3	58	2.69	2.62	112	72	3.4	2.9	4.9
Gilford township, Tuscola County	339	317	272	85.8	45	2.64	2.53	22	2	3.4	3.9	-
Gilmore township, Benzie County	439	341	282	82.7	59	2.43	2.80	98	65	4.7	2.1	15.7
Gilmore township, Isabella County	742	511	474	92.8	37	2.66	2.70	231	195	1.7	1.5	5.1
Girard township, Branch County	851	705	619	87.8	86	2.52	2.45	146	92	3.6	2.2	12.2
Gladstone city, Delta County	2 289	2 126	1 683	79.2	443	2.49	1.89	163	28	3.0	1.5	8.3
Gladwin city, Gladwin County	1 329	1 234	767	62.2	467	2.40	2.08	95	18	4.4	3.0	6.6
Gladwin township, Gladwin County	419	345	314	91.0	31	3.02	2.84	74	56	1.4	0.9	6.1
Glen Arbor township, Leelanau County	1 617	377	339	89.9	38	2.11	1.89	1 240	1 068	22.4	1.5	73.2
Gobles city, Van Buren County	333	314	199	63.4	115	2.75	2.26	19	5	2.8	2.5	3.4
Golden township, Oceana County	2 203	712	594	83.4	118	2.44	2.88	1 491	1 395	6.3	5.1	11.9
Goodar township, Ogemaw County	543	228	214	93.9	14	2.12	2.79	315	300	2.6	2.7	-
Goodland township, Lapeer County	621	589	521	88.5	68	2.95	2.88	32	5	1.7	1.3	4.2
Goodrich village, Genesee County	526	494	421	85.2	73	2.81	2.08	32	2	4.1	2.3	13.1
Goodwell township, Newaygo County	284	193	174	90.2	19	2.88	2.63	91	78	1.5	1.7	-
Gore township, Huron County	176	62	60	96.8	2	2.23	1.50	114	100	12.7	13.0	-
Gourley township, Menominee County	222	166	136	81.9	30	2.44	2.57	56	50	1.8	1.4	3.2
Grand Beach village, Berrien County	340	108	102	94.4	6	2.03	2.33	232	208	2.7	1.9	14.3
Grand Blanc city, Genesee County	3 725	3 542	2 083	58.8	1 459	2.66	1.76	183	26	3.4	0.9	6.8
Grand Blanc township, Genesee County	12 450	11 793	8 732	74.0	3 061	2.72	1.87	657	86	3.1	1.9	6.2
Grand Haven city, Ottawa County	5 532	4 979	3 366	67.6	1 613	2.32	1.88	553	303	2.7	1.6	4.9
Grand Haven township, Ottawa County	5 042	4 609	4 235	91.9	374	2.91	2.34	433	242	2.5	1.8	10.3
Grand Island township, Alger County	49	18	16	88.9	2	2.63	1.50	31	30	-	-	-
Grand Ledge city	3 405	3 262	2 166	66.4	1 096	2.59	1.99	143	11	2.3	1.6	3.7
Clinton County (part)	3	3	3	100.0	-	3.00	-	-	-	-	-	(X)
Eaton County (part)	3 402	3 259	2 163	66.4	1 096	2.59	1.99	143	11	2.3	1.6	3.7
Grand Rapids city, Kent County	77 960	73 217	43 717	59.7	29 500	2.69	2.39	4 743	233	3.5	1.3	6.6
Grand Rapids charter township, Kent County	5 000	4 852	4 337	89.4	515	2.88	1.93	148	40	1.2	0.9	3.7
Grandville city, Kent County	6 279	6 095	4 483	73.6	1 612	2.83	2.10	184	80	0.9	0.3	2.5
Grant township, Cheboygan County	817	428	387	90.4	41	2.17	2.63	389	347	2.9	1.3	16.3
Grant township, Clare County	1 367	1 151	1 008	87.6	143	2.65	2.45	216	164	1.7	1.1	5.9
Grant township, Grand Traverse County	467	369	328	88.9	41	2.61	2.20	98	75	1.9	1.2	6.8
Grant township, Huron County	334	307	273	88.9	34	2.67	2.88	27	12	2.8	2.8	2.9
Grant township, Iosco County	1 576	700	647	92.4	53	2.21	2.28	876	854	2.1	2.1	1.9
Grant township, Keweenaw County	480	87	76	87.4	11	1.99	1.91	393	389	-	-	-
Grant township, Mason County	499	325	276	84.9	49	2.61	2.63	174	122	10.5	3.5	36.4
Grant township, Mecosta County	338	274	252	92.0	22	2.55	1.68	64	45	4.2	2.3	21.4
Grant city, Newaygo County	344	323	214	66.3	109	2.76	2.27	21	2	3.0	0.5	7.6
Grant township, Newaygo County	1 113	1 015	926	91.2	89	3.06	2.96	98	54	1.3	1.1	3.3
Grant township, Oceana County	1 155	1 034	871	84.2	163	2.82	2.79	121	66	1.4	0.8	4.7
Grant township, St. Clair County	606	571	525	91.9	46	2.89	3.00	35	11	2.2	2.1	4.2
Grass Lake village, Jackson County	436	421	298	70.8	123	2.72	2.21	15	2	1.6	1.7	1.6
Grass Lake charter township, Jackson County	1 804	1 653	1 405	85.0	248	2.76	2.28	151	86	2.1	2.0	2.7
Grattan township, Kent County	1 428	1 235	1 142	92.5	93	2.83	2.62	193	152	1.4	1.0	7.0
Grayling city, Crawford County	895	828	440	53.1	388	2.43	2.02	67	11	4.6	3.3	6.1
Grayling township, Crawford County	3 945	2 420	2 074	85.7	346	2.55	2.51	1 525	1 399	2.3	1.4	7.0
Greater Galesburg CDP, Kalamazoo County	658	633	561	88.6	72	2.66	1.76	25	3	1.9	1.4	5.3
Green township, Alpena County	789	471	435	92.4	36	2.50	2.97	318	297	2.7	2.0	10.0
Green charter township, Mecosta County	1 414	1 247	1 048	84.0	199	2.63	2.27	167	67	4.9	2.1	17.1
Greenbush township, Alcona County	1 453	685	618	90.2	67	2.16	2.43	768	733	3.1	2.2	10.7
Greenbush township, Clinton County	759	743	691	93.0	52	2.84	2.58	16	4	0.4	-	5.5
Greendale township, Midland County	646	616	529	85.9	87	2.95	2.63	30	3	1.3	0.8	4.4
Green Lake township, Grand Traverse County	2 457	1 942	1 698	87.4	244	2.61	2.35	515	450	1.5	0.7	6.9
Greenland township, Ontonagon County	535	378	339	89.7	39	2.32	2.13	157	93	2.3	1.7	7.1
Greenleaf township, Sanilac County	317	276	248	89.9	28	2.86	3.18	41	32	1.4	1.2	3.4
Green Oak township, Livingston County	5 772	5 438	4 955	91.1	483	2.86	2.14	334	192	1.7	1.1	7.6
Greenville city, Montcalm County	3 571	3 303	2 034	61.6	1 269	2.53	2.06	268	34	4.6	2.0	8.6
Greenwood township, Clare County	861	438	402	91.8	36	2.40	2.61	423	393	2.2	2.2	2.7
Greenwood township, Oceana County	461	392	344	87.8	48	2.91	3.21	69	46	1.8	1.4	4.0
Greenwood township, Oscoda County	1 664	550	506	92.0	44	2.13	2.66	1 114	1 022	13.0	2.5	61.1
Greenwood township, St. Clair County	492	470	430	91.5	40	2.95	2.50	22	4	0.8	0.9	-
Greenwood township, Wexford County	346	197	175	88.8	22	2.77	2.64	149	135	1.0	0.6	4.3
Greilickville CDP, Leelanau County	677	624	547	87.7	77	2.26	2.31	53	37	1.7	0.7	8.3
Grim township, Gladwin County	123	49	43	87.8	6	2.60	2.83	74	70	3.9	4.4	-
Grosse Ile township, Wayne County	4 335	4 122	3 869	93.9	253	2.67	2.18	213	50	2.0	1.6	7.7
Grosse Ile CDP, Wayne County	4 335	4 122	3 869	93.9	253	2.67	2.18	213	50	2.0	1.6	7.7
Grosse Pointe city, Wayne County	2 504	2 388	1 953	81.8	435	2.52	1.71	116	10	3.0	2.0	7.2
Grosse Pointe township, Wayne County	1 054	1 018	1 000	98.2	18	2.69	2.94	36	9	1.1	0.9	10.0
Grosse Pointe Farms city, Wayne County	3 937	3 804	3 683	96.8	121	2.58	2.17	133	21	1.3	1.0	9.0
Grosse Pointe Park city, Wayne County	5 043	4 816	3 422	71.1	1 394	2.85	1.92	227	15	3.0	1.8	6.0

Table 12. **Housing Occupancy and Tenure: 2000**—Con.

[For information on confidentiality protection, nonsampling error, and definitions, see text]

State County Place and County Subdivision	Total housing units	Occupied housing units: Total	Owner occupied: Number	Owner occupied: Percent of occupied housing units	Renter occupied	Average household size: Owner-occupied units	Average household size: Renter-occupied units	Vacant housing units: Total	For seasonal, recreational, or occasional use	Vacancy rate: Available housing	Vacancy rate: Home-owner	Vacancy rate: Rental
PLACE AND COUNTY SUBDIVISION—Con.												
Grosse Pointe Shores village	1 096	1 058	1 037	98.0	21	2.67	2.76	38	10	1.1	1.0	8.7
Macomb County (part)	42	40	37	92.5	3	2.03	1.67	2	1	2.4	2.6	-
Wayne County (part)	1 054	1 018	1 000	98.2	18	2.69	2.94	36	9	1.1	0.9	10.0
Grosse Pointe Woods city, Wayne County	6 717	6 531	6 190	94.8	341	2.61	2.43	186	27	1.0	0.8	5.0
Grout township, Gladwin County	754	654	578	88.4	76	2.82	2.70	100	64	1.8	2.0	-
Groveland township, Oakland County	2 199	2 106	2 002	95.1	104	2.94	2.33	93	11	2.2	1.5	13.3
Gunplain township, Allegan County	2 112	2 038	1 882	92.3	156	2.78	2.42	74	11	1.6	1.3	5.5
Gustin township, Alcona County	483	358	287	80.2	71	2.36	2.00	125	87	4.3	2.0	12.3
Gwinn CDP, Marquette County	1 035	851	676	79.4	175	2.40	1.94	184	11	7.4	3.6	19.7
Hadley township, Lapeer County	1 646	1 573	1 516	96.4	57	2.98	2.28	73	19	1.2	1.1	3.4
Hagar township, Berrien County	2 122	1 639	1 173	71.6	466	2.47	2.27	483	364	3.6	1.2	9.3
Haight township, Ontonagon County	241	96	88	91.7	8	2.38	2.38	145	113	4.0	1.1	27.3
Hamburg township, Livingston County	7 678	7 086	6 635	93.6	451	2.91	2.38	592	406	1.6	1.3	5.5
Hamilton township, Clare County	1 650	812	745	91.7	67	2.44	2.48	838	769	3.0	2.5	8.2
Hamilton township, Gratiot County	191	182	156	85.7	26	2.65	2.96	9	-	-	-	-
Hamilton township, Van Buren County	723	568	488	85.9	80	2.73	2.99	155	96	3.4	2.0	11.1
Hamlin township, Eaton County	1 088	1 045	967	92.5	78	2.85	2.55	43	2	1.2	1.0	3.7
Hamlin township, Mason County	2 123	1 343	1 248	92.9	95	2.39	2.18	780	684	1.5	1.0	7.8
Hampton township, Bay County	4 341	4 137	2 598	62.8	1 539	2.61	1.80	204	21	3.1	1.0	6.6
Hamtramck city, Wayne County	8 894	8 033	4 010	49.9	4 023	2.81	2.67	861	18	4.5	1.5	7.3
Hancock city, Houghton County	1 983	1 769	1 035	58.5	734	2.46	1.88	214	31	5.7	2.8	9.4
Hancock township, Houghton County	274	156	144	92.3	12	2.67	1.92	118	100	3.1	2.7	7.7
Handy township, Livingston County	2 594	2 504	1 968	78.6	536	2.91	2.29	90	10	1.4	0.9	3.2
Hanover village, Jackson County	164	155	119	76.8	36	2.91	2.17	9	1	3.1	1.7	7.7
Hanover township, Jackson County	1 490	1 374	1 240	90.2	134	2.79	2.43	116	71	1.3	0.5	8.2
Hanover township, Wexford County	639	441	367	83.2	74	2.68	2.84	198	159	2.9	2.9	2.6
Harbor Beach city, Huron County	928	774	593	76.6	181	2.31	2.33	154	86	4.4	3.1	8.6
Harbor Springs city, Emmet County	1 086	683	482	70.6	201	2.21	1.96	403	339	5.5	2.8	11.5
Haring township, Wexford County	1 149	1 073	948	88.4	125	2.69	2.65	76	38	2.0	1.3	7.4
Harper Woods city, Wayne County	6 514	6 292	5 175	82.2	1 117	2.32	1.87	222	18	2.0	1.2	5.5
Harrietta village, Wexford County	93	63	50	79.4	13	2.76	2.38	30	20	6.0	-	23.5
Harris township, Menominee County	862	656	499	76.1	157	2.77	3.27	206	162	2.8	1.8	6.0
Harrison city, Clare County	1 187	857	555	64.8	302	2.34	2.04	330	270	4.1	1.8	8.2
Harrison CDP, Macomb County	11 486	10 720	7 481	69.8	3 239	2.46	1.84	766	199	3.1	1.5	6.7
Harrison township, Macomb County	11 486	10 720	7 481	69.8	3 239	2.46	1.84	766	199	3.1	1.5	6.7
Harrisville city, Alcona County	327	239	155	64.9	84	2.04	1.71	88	66	7.0	3.1	13.4
Harrisville township, Alcona County	790	555	504	90.8	51	2.31	2.94	235	205	3.0	1.9	12.1
Hart city, Oceana County	832	759	470	61.9	289	2.47	2.44	73	20	5.2	2.3	9.7
Hart township, Oceana County	853	702	590	84.0	112	2.66	3.39	151	66	2.2	1.3	6.7
Hartford city, Van Buren County	1 023	935	630	67.4	305	2.79	2.33	88	7	6.3	2.8	12.9
Hartford township, Van Buren County	1 183	1 095	871	79.5	224	2.75	2.91	88	31	1.9	1.2	4.3
Hartland township, Livingston County	3 908	3 696	3 504	94.8	192	2.99	2.42	212	81	2.4	2.1	7.7
Hartwick township, Osceola County	503	236	210	89.0	26	2.71	2.31	267	256	0.8	0.9	-
Harvey CDP, Marquette County	646	565	381	67.4	184	2.64	1.71	81	10	5.0	-	14.0
Haslett CDP, Ingham County	5 355	5 132	3 077	60.0	2 055	2.52	1.69	223	39	2.4	0.9	4.7
Hastings city, Barry County	2 898	2 759	1 899	68.8	860	2.72	2.03	139	18	2.3	1.7	3.7
Hastings charter township, Barry County	1 131	1 015	914	90.0	101	2.78	2.38	116	71	1.6	1.5	2.9
Hatton township, Clare County	466	333	292	87.7	41	2.78	2.73	133	105	2.3	1.7	6.8
Hawes township, Alcona County	1 003	528	483	91.5	45	2.21	2.13	475	433	4.0	2.4	18.2
Hay township, Gladwin County	1 321	601	553	92.0	48	2.31	2.65	720	681	4.5	3.2	17.2
Hayes township, Charlevoix County	1 030	767	712	92.8	55	2.48	2.35	263	229	2.2	1.4	11.3
Hayes township, Clare County	3 898	2 014	1 761	87.4	253	2.42	2.58	1 884	1 741	3.5	3.6	2.3
Hayes township, Otsego County	1 303	846	794	93.9	52	2.80	2.79	457	418	1.3	0.8	8.8
Haynes township, Alcona County	598	308	288	93.5	20	2.34	2.55	290	276	0.6	0.7	-
Hazel Park city, Oakland County	7 612	7 284	5 347	73.4	1 937	2.71	2.31	328	10	2.1	1.3	4.3
Hazelton township, Shiawassee County	849	805	690	85.7	115	2.82	2.23	44	1	2.2	1.7	5.0
Heath township, Allegan County	1 084	1 035	937	90.5	98	3.02	2.68	49	6	2.7	1.4	14.0
Hebron township, Cheboygan County	195	118	108	91.5	10	2.49	3.40	77	67	-	-	-
Helena township, Antrim County	801	408	358	87.7	50	2.17	2.00	393	362	4.2	2.2	16.7
Hematite township, Iron County	343	163	137	84.0	26	2.13	2.31	180	167	1.8	1.4	3.7
Hemlock CDP, Saginaw County	650	618	481	77.8	137	2.69	2.08	32	2	3.4	1.4	9.9
Henderson township, Wexford County	111	73	72	98.6	1	2.43	1.00	38	35	1.4	1.4	-
Hendricks township, Mackinac County	173	78	68	87.2	10	2.26	2.90	95	87	4.9	2.9	16.7
Henrietta township, Jackson County	1 753	1 614	1 453	90.0	161	2.77	2.71	139	66	2.0	1.4	7.5
Hersey village, Osceola County	169	139	119	85.6	20	2.56	3.45	30	21	2.1	0.8	9.1
Hersey township, Osceola County	1 041	687	601	87.5	86	2.60	2.84	354	291	3.0	2.3	7.5
Hesperia village	438	393	261	66.4	132	2.68	1.92	45	12	3.2	1.9	5.7
Newaygo County (part)	176	151	92	60.9	59	2.80	1.80	25	8	5.6	4.2	7.8
Oceana County (part)	262	242	169	69.8	73	2.62	2.03	20	4	1.6	0.6	3.9
Hiawatha township, Schoolcraft County	935	563	525	93.3	38	2.40	1.84	372	326	2.9	1.5	19.1
Higgins township, Roscommon County	1 175	816	580	71.1	236	2.41	2.06	359	305	4.2	1.9	9.6
Highland township, Oakland County	7 179	6 786	6 283	92.6	503	2.87	2.27	393	143	1.9	1.7	4.7
Highland township, Osceola County	559	444	366	82.4	78	2.69	2.87	115	100	2.0	2.1	1.3
Highland Park city, Wayne County	7 249	6 199	2 393	38.6	3 806	2.94	2.32	1 050	6	6.5	2.1	9.1
Hill township, Ogemaw County	2 113	742	693	93.4	49	2.09	2.76	1 371	1 313	4.6	4.4	7.5
Hillman village, Montmorency County	329	288	181	62.8	107	2.19	1.84	41	10	4.0	2.7	6.1
Hillman township, Montmorency County	1 635	916	745	81.3	171	2.43	2.05	719	636	2.6	1.8	5.5
Hillsdale city, Hillsdale County	3 274	3 067	1 726	56.3	1 341	2.58	2.00	207	17	3.3	1.5	5.5
Hillsdale township, Hillsdale County	805	734	663	90.3	71	2.65	2.59	71	50	0.9	0.7	2.7
Hinton township, Mecosta County	424	372	316	84.9	56	2.79	2.75	52	36	2.4	2.2	3.4
Holland township, Missaukee County	264	95	84	88.4	11	2.37	2.18	169	164	3.1	2.3	8.3
Holland city	12 533	11 971	8 034	67.1	3 937	2.73	2.55	562	111	2.1	1.4	3.3
Allegan County (part)	2 848	2 706	1 952	72.1	754	2.45	2.43	142	32	2.5	1.4	5.2
Ottawa County (part)	9 685	9 265	6 082	65.6	3 183	2.82	2.58	420	79	1.9	1.4	2.9

Table 12. **Housing Occupancy and Tenure: 2000**—Con.

[For information on confidentiality protection, nonsampling error, and definitions, see text]

State County Place and County Subdivision	Total housing units	Occupied housing units: Total	Owner occupied: Number	Owner occupied: Percent of occupied housing units	Renter occupied	Average household size: Owner-occupied units	Average household size: Renter-occupied units	Vacant housing units: Total	For seasonal, recreational, or occasional use	Vacancy rate: Available housing	Vacancy rate: Home-owner	Vacancy rate: Rental
PLACE AND COUNTY SUBDIVISION—Con.												
Holland township, Ottawa County	10 385	9 821	6 988	71.2	2 833	3.00	2.56	564	63	3.4	1.4	8.2
Holly village, Oakland County	2 509	2 412	1 816	75.3	596	2.66	1.97	97	13	2.1	0.9	5.7
Holly township, Oakland County	3 926	3 733	3 014	80.7	719	2.75	2.12	193	57	1.9	1.0	5.5
Holmes township, Menominee County	414	130	114	87.7	16	2.30	1.88	284	245	2.3	1.7	5.9
Holt CDP, Ingham County	4 719	4 502	3 024	67.2	1 478	2.72	2.07	217	8	3.1	2.3	4.6
Holton township, Muskegon County	980	903	777	86.0	126	2.77	3.02	77	34	1.6	1.0	5.3
Home township, Montcalm County	1 127	1 033	780	75.5	253	2.67	2.34	94	22	3.1	2.3	5.6
Home township, Newaygo County	220	100	85	85.0	15	2.49	3.27	120	117	-	-	-
Homer village, Calhoun County	745	707	495	70.0	212	2.84	2.07	38	3	3.5	1.8	7.4
Homer township, Calhoun County	1 182	1 117	847	75.8	270	2.83	2.21	65	8	2.8	1.4	6.9
Homer township, Midland County	1 470	1 424	1 274	89.5	150	2.72	2.63	46	15	0.9	0.5	4.5
Homestead township, Benzie County	985	790	718	90.9	72	2.64	2.51	195	125	3.5	2.8	10.0
Honor village, Benzie County	153	129	106	82.2	23	2.26	2.57	24	13	5.1	3.6	11.5
Hope township, Barry County	1 659	1 252	1 090	87.1	162	2.64	2.52	407	340	2.5	1.6	8.0
Hope township, Midland County	604	508	465	91.5	43	2.52	2.65	96	77	2.1	2.3	-
Hopkins village, Allegan County	229	219	165	75.3	54	2.88	2.15	10	1	3.9	2.9	6.9
Hopkins township, Allegan County	917	876	765	87.3	111	3.05	2.60	41	12	1.6	1.0	5.1
Horton township, Ogemaw County	570	398	338	84.9	60	2.44	2.85	172	139	4.8	2.6	15.5
Houghton city, Houghton County	2 222	2 114	769	36.4	1 345	2.71	2.12	108	15	2.8	2.4	3.0
Houghton township, Keweenaw County	273	45	37	82.2	8	1.81	2.25	228	217	2.2	2.6	-
Houghton Lake CDP, Roscommon County	3 057	1 646	1 268	77.0	378	2.25	2.13	1 411	1 280	3.7	2.2	8.7
Howard township, Cass County	2 663	2 472	2 225	90.0	247	2.57	2.34	191	78	1.9	0.8	10.8
Howard City village, Montcalm County	626	576	402	69.8	174	2.88	2.47	50	5	4.5	3.8	5.9
Howell city, Livingston County	4 088	3 857	2 194	56.9	1 663	2.58	1.91	231	23	3.1	1.1	5.6
Howell township, Livingston County	1 993	1 902	1 793	94.3	109	2.92	2.82	91	9	2.5	2.1	7.6
Hubbard Lake CDP, Alcona County	1 409	491	466	94.9	25	2.02	1.88	918	881	3.9	2.1	28.6
Hubbardston village	139	130	106	81.5	24	2.79	3.04	9	-	4.4	1.9	14.3
Clinton County (part)	13	13	12	92.3	1	3.33	2.00	-	-	-	-	-
Ionia County (part)	126	117	94	80.3	23	2.72	3.09	9	-	4.9	2.1	14.8
Hubbell CDP, Houghton County	467	411	357	86.9	54	2.48	2.43	56	19	3.1	2.2	8.5
Hudson township, Charlevoix County	485	229	216	94.3	13	2.74	2.23	256	248	0.9	-	13.3
Hudson city, Lenawee County	1 019	929	663	71.4	266	2.76	2.39	90	6	4.2	2.6	8.0
Hudson township, Lenawee County	719	597	549	92.0	48	2.58	2.75	122	70	1.6	1.4	4.0
Hudson township, Mackinac County	227	94	85	90.4	9	2.27	2.33	133	128	-	-	-
Hudsonville city, Ottawa County	2 598	2 514	2 183	86.8	331	2.85	2.48	84	9	1.8	1.0	6.5
Hulbert township, Chippewa County	224	89	76	85.4	13	2.50	1.62	135	125	4.3	5.0	-
Humboldt township, Marquette County	419	194	175	90.2	19	2.44	2.21	225	213	1.0	1.1	-
Hume township, Huron County	853	369	336	91.1	33	2.16	2.27	484	451	4.2	4.3	2.9
Huntington Woods city, Oakland County	2 416	2 381	2 332	97.9	49	2.59	2.31	35	7	0.6	0.6	2.0
Huron township, Huron County	406	191	177	92.7	14	2.25	1.79	215	194	4.0	3.8	6.7
Huron charter township, Wayne County	4 888	4 745	4 435	93.5	310	2.90	2.60	143	6	1.7	1.4	5.5
Ida township, Monroe County	1 655	1 622	1 479	91.2	143	3.06	2.75	33	5	0.6	0.2	4.0
Imlay township, Lapeer County	920	879	800	91.0	79	3.04	2.87	41	4	1.7	1.2	6.0
Imlay City city, Lapeer County	1 599	1 496	855	57.2	641	2.79	2.17	103	4	4.2	2.3	6.7
Independence township, Oakland County	12 375	11 765	9 793	83.2	1 972	2.89	2.04	610	100	3.4	1.7	10.8
Indianfields township, Tuscola County	2 707	2 505	1 833	73.2	672	2.53	2.01	202	25	2.9	2.0	5.2
Indian River CDP, Cheboygan County	1 586	929	751	80.8	178	2.22	1.90	657	558	3.3	2.3	7.3
Ingallston township, Menominee County	758	456	416	91.2	40	2.30	2.18	302	274	1.5	1.0	7.0
Ingersoll township, Midland County	1 107	1 067	889	83.3	178	2.78	2.28	40	6	0.7	0.6	1.7
Ingham township, Ingham County	737	722	679	94.0	43	2.88	2.37	15	5	0.8	0.7	2.3
Inkster city, Wayne County	12 013	11 169	6 475	58.0	4 694	2.76	2.55	844	23	4.3	1.7	7.7
Inland township, Benzie County	723	620	545	87.9	75	2.56	2.59	103	57	3.6	0.9	19.4
Interior township, Ontonagon County	303	173	158	91.3	15	2.15	2.33	130	108	2.3	1.9	6.3
Inverness township, Cheboygan County	1 226	914	799	87.4	115	2.52	2.30	312	221	3.1	1.8	10.9
Inwood township, Schoolcraft County	620	293	267	91.1	26	2.51	1.96	327	311	1.3	0.7	7.1
Ionia city, Ionia County	2 621	2 421	1 471	60.8	950	2.73	2.21	200	8	3.7	1.7	6.6
Ionia township, Ionia County	1 441	1 335	1 202	90.0	133	2.77	2.50	106	9	3.5	1.6	17.4
Iosco township, Livingston County	964	921	879	95.4	42	3.20	2.98	43	6	0.5	0.5	2.3
Ira township, St. Clair County	2 871	2 677	2 370	88.5	307	2.66	2.14	194	49	3.3	2.2	11.0
Iron Mountain city, Dickinson County	3 819	3 458	2 488	71.9	970	2.42	1.98	361	39	5.4	2.9	11.3
Iron River city, Iron County	988	876	632	72.1	244	2.15	1.94	112	30	3.6	2.0	7.6
Iron River township, Iron County	933	596	522	87.6	74	2.28	2.22	337	234	5.8	6.5	1.3
Ironwood city, Gogebic County	3 349	2 841	2 039	71.8	802	2.23	1.98	508	137	7.5	4.5	14.4
Ironwood township, Gogebic County	1 609	1 024	875	85.4	149	2.38	1.65	585	368	13.9	1.5	50.5
Irving township, Barry County	931	901	830	92.1	71	3.02	2.49	30	10	0.7	0.5	2.7
Isabella township, Isabella County	836	787	679	86.3	108	2.73	2.66	49	9	3.2	1.5	12.9
Ishpeming city, Marquette County	3 210	2 915	1 892	64.9	1 023	2.46	1.85	295	16	3.9	2.2	7.0
Ishpeming township, Marquette County	1 692	1 347	1 245	92.4	102	2.58	1.92	345	297	1.8	1.1	9.7
Ithaca city, Gratiot County	1 289	1 211	868	71.7	343	2.58	2.21	78	6	2.3	1.1	5.2
Jackson city, Jackson County	15 241	14 210	8 181	57.6	6 029	2.55	2.38	1 031	39	4.3	1.5	7.9
James township, Saginaw County	763	745	697	93.6	48	2.60	2.44	18	1	1.1	1.1	-
Jamestown charter township, Ottawa County	1 553	1 500	1 421	94.7	79	3.38	3.33	53	3	1.5	1.3	6.0
Jasper township, Midland County	436	418	380	90.9	38	2.69	3.21	18	3	1.9	0.8	11.6
Jefferson township, Cass County	957	872	770	88.3	102	2.65	2.66	85	58	1.2	1.2	1.9
Jefferson township, Hillsdale County	1 569	1 210	1 028	85.0	182	2.63	2.41	359	284	2.9	1.0	12.5
Jenison CDP, Ottawa County	6 065	5 975	5 443	91.1	532	2.94	2.09	90	11	0.7	0.6	1.7
Jerome township, Midland County	2 091	1 920	1 694	88.2	226	2.56	2.42	171	77	2.5	0.9	13.1
Johnstown township, Barry County	1 367	1 206	1 080	89.6	126	2.56	2.36	161	104	1.7	1.1	6.7
Jonesfield township, Saginaw County	674	652	561	86.0	91	2.63	2.44	22	3	1.8	1.2	5.2
Jonesville village, Hillsdale County	975	926	689	74.4	237	2.52	2.01	49	5	3.1	2.1	6.0
Jordan township, Antrim County	433	323	284	87.9	39	2.67	2.97	110	97	1.2	0.4	7.1
Joyfield township, Benzie County	338	286	251	87.8	35	2.58	3.06	52	37	1.4	1.6	-
Juniata township, Tuscola County	648	608	556	91.4	52	2.73	2.87	40	6	1.5	1.1	5.5
Kalamazoo city, Kalamazoo County	31 798	29 413	14 027	47.7	15 386	2.43	2.18	2 385	121	4.7	2.1	6.9
Kalamazoo township, Kalamazoo County	9 856	9 349	6 392	68.4	2 957	2.39	2.10	507	47	3.2	1.8	6.3
Kalamo township, Eaton County	648	622	576	92.6	46	2.78	2.78	26	5	1.3	0.7	8.0

Table 12. **Housing Occupancy and Tenure: 2000**—Con.

[For information on confidentiality protection, nonsampling error, and definitions, see text]

State County Place and County Subdivision	Total housing units	Occupied housing units						Vacant housing units				
		Total	Owner occupied		Renter occupied	Average household size		Total	For seasonal, recreational, or occasional use	Vacancy rate		
			Number	Percent of occupied housing units		Owner-occupied units	Renter-occupied units			Available housing	Home-owner	Rental
PLACE AND COUNTY SUBDIVISION—Con.												
Kaleva village, Manistee County	251	212	160	75.5	52	2.44	2.29	39	18	3.6	2.4	7.1
Kalkaska village, Kalkaska County	969	881	516	58.6	365	2.57	2.05	88	18	4.3	2.5	6.9
Kalkaska township, Kalkaska County	2 220	1 854	1 386	74.8	468	2.63	2.19	366	235	3.7	2.5	7.1
Kasson township, Leelanau County	665	557	454	81.5	103	2.76	2.88	108	78	2.3	0.2	10.4
Kawkawlin township, Bay County	2 021	1 910	1 722	90.2	188	2.67	2.21	111	39	1.9	0.7	11.3
Kearney township, Antrim County	932	661	515	77.9	146	2.53	2.01	271	223	2.8	1.2	8.2
Keego Harbor city, Oakland County	1 317	1 223	845	69.1	378	2.26	2.27	94	33	2.5	1.6	4.5
Keeler township, Van Buren County	1 562	870	699	80.3	171	2.49	3.64	692	608	3.0	2.2	6.0
Keene township, Ionia County	568	542	497	91.7	45	3.05	2.67	26	2	1.5	1.0	6.3
Kenockee township, St. Clair County	866	833	774	92.9	59	2.90	2.97	33	8	0.8	0.6	3.3
Kent City village, Kent County	392	373	272	72.9	101	3.05	2.30	19	1	2.9	1.8	5.6
Kentwood city, Kent County	19 507	18 477	11 262	61.0	7 215	2.71	1.99	1 030	100	3.6	1.3	7.0
Kimball township, St. Clair County	3 302	3 120	2 745	88.0	375	2.76	2.61	182	8	2.8	2.5	5.5
Kinde village, Huron County	226	209	169	80.9	40	2.60	2.30	17	5	2.3	1.2	7.0
Kinderhook township, Branch County	1 184	643	579	90.0	64	2.50	2.63	541	495	4.0	3.7	7.2
Kingsford city, Dickinson County	2 477	2 352	1 695	72.1	657	2.45	1.83	125	19	2.8	1.7	5.3
Kingsley village, Grand Traverse County	524	501	401	80.0	100	2.95	2.67	23	3	2.1	1.5	4.8
Kingston village, Tuscola County	182	169	110	65.1	59	2.73	2.54	13	3	4.0	2.7	6.3
Kingston township, Tuscola County	645	578	478	82.7	100	2.78	2.86	67	25	3.0	2.2	6.5
Kinross charter township, Chippewa County	1 519	1 156	612	52.9	544	2.80	3.11	363	90	11.7	6.7	16.7
K. I. Sawyer AFB CDP, Marquette County	1 659	501	-	-	501	-	2.88	1 158	-	31.6	100.0	18.9
Klacking township, Ogemaw County	434	244	220	90.2	24	2.50	2.79	190	184	1.6	1.3	4.0
Kochville township, Saginaw County	990	950	759	79.9	191	2.46	2.58	40	2	2.2	1.4	5.0
Koehler township, Cheboygan County	795	444	392	88.3	52	2.55	2.96	351	318	3.1	2.5	7.1
Koylton township, Tuscola County	608	559	483	86.4	76	2.86	2.59	49	22	1.9	1.6	3.8
Krakow township, Presque Isle County	750	293	278	94.9	15	2.11	2.20	457	434	3.3	1.4	28.6
Lafayette township, Gratiot County	261	239	202	84.5	37	2.69	2.68	22	-	1.6	0.5	7.5
La Grange township, Cass County	1 607	1 351	961	71.1	390	2.52	2.34	256	139	4.5	3.6	6.7
Laingsburg city, Shiawassee County	468	441	313	71.0	128	2.99	2.24	27	2	5.0	1.3	12.9
Laird township, Houghton County	436	253	227	89.7	26	2.59	1.69	183	170	0.8	0.9	-
Lake township, Benzie County	1 106	318	294	92.5	24	2.03	1.63	788	744	8.9	3.6	45.5
Lake charter township, Berrien County	1 366	1 171	1 061	90.6	110	2.66	2.12	195	145	1.8	1.1	7.6
Lake township, Huron County	1 393	483	450	93.2	33	2.00	2.88	910	875	4.4	3.0	19.5
Lake township, Lake County	2 190	412	385	93.4	27	2.04	2.37	1 778	1 730	4.4	4.5	3.6
Lake township, Macomb County	42	40	37	92.5	3	2.03	1.67	2	1	2.4	2.6	-
Lake township, Menominee County	566	244	212	86.9	32	2.32	1.97	322	306	2.4	0.9	11.1
Lake township, Missaukee County	1 689	1 005	873	86.9	132	2.43	2.61	684	648	2.0	1.0	7.7
Lake township, Roscommon County	1 669	671	602	89.7	69	1.98	2.16	998	969	2.3	1.5	9.2
Lake Angelus city, Oakland County	146	132	122	92.4	10	2.55	1.50	14	9	0.8	-	9.1
Lake Ann village, Benzie County	174	113	94	83.2	19	2.48	2.26	61	41	10.3	5.1	29.6
Lake City city, Missaukee County	493	381	272	71.4	109	2.31	2.33	112	79	5.0	3.2	9.2
Lake Fenton CDP, Genesee County	2 076	1 886	1 758	93.2	128	2.60	2.32	190	111	2.2	1.9	6.6
Lakefield township, Luce County	897	449	418	93.1	31	2.38	2.16	448	409	4.1	2.6	20.5
Lakefield township, Saginaw County	369	357	331	92.7	26	2.85	3.35	12	1	1.1	1.2	-
Lake Linden village, Houghton County	569	485	335	69.1	150	2.40	1.84	84	27	6.0	3.2	11.8
Lake Michigan Beach CDP, Berrien County	1 012	635	455	71.7	180	2.46	2.16	377	314	4.4	0.9	12.2
Lake Odessa village, Ionia County	977	892	631	70.7	261	2.65	2.29	85	34	3.4	1.4	7.8
Lake Orion village, Oakland County	1 320	1 198	695	58.0	503	2.57	1.62	122	45	3.9	2.3	6.0
Laketon township, Muskegon County	2 808	2 682	2 484	92.6	198	2.77	2.43	126	51	1.6	1.2	6.2
Laketown township, Allegan County	2 373	2 080	1 781	85.6	299	2.78	1.97	293	232	1.7	0.9	5.7
Lakeview village, Montcalm County	452	396	282	71.2	114	2.67	2.68	56	15	6.4	3.8	12.3
Lakewood Club village, Muskegon County	368	350	333	95.1	17	2.91	2.18	18	12	0.6	0.3	5.6
Lambertville CDP, Monroe County	3 376	3 315	3 029	91.4	286	2.85	2.26	61	9	0.8	0.5	4.0
Lamotte township, Sanilac County	384	356	291	81.7	65	2.73	2.86	28	11	0.8	1.0	-
L'Anse village, Baraga County	981	894	639	71.5	255	2.43	1.75	87	24	3.6	3.2	4.5
L'Anse township, Baraga County	1 918	1 610	1 238	76.9	372	2.44	2.06	308	177	3.7	2.9	6.3
Lansing city	53 159	49 505	28 488	57.5	21 017	2.49	2.26	3 654	231	4.3	2.0	7.2
Eaton County (part)	2 124	1 954	790	40.4	1 164	2.85	2.19	170	5	6.2	1.6	9.1
Ingham County (part)	51 035	47 551	27 698	58.2	19 853	2.48	2.26	3 484	226	4.2	2.0	7.1
Lansing charter township, Ingham County	4 317	4 104	2 196	53.5	1 908	2.29	1.78	213	28	2.7	1.3	4.3
Lapeer city, Lapeer County	3 658	3 443	1 799	52.3	1 644	2.54	2.02	215	20	3.9	2.2	5.6
Lapeer township, Lapeer County	1 831	1 765	1 607	91.0	158	2.86	2.74	66	8	1.3	1.1	3.7
Larkin charter township, Midland County	1 542	1 502	1 426	94.9	76	3.03	2.51	40	7	0.9	0.8	1.3
La Salle township, Monroe County	1 852	1 765	1 620	91.8	145	2.86	2.54	87	46	0.9	0.5	5.2
Lathrup Village city, Oakland County	1 647	1 621	1 589	98.0	32	2.60	2.44	26	4	1.0	1.0	-
Laurium village, Houghton County	1 082	897	683	76.1	214	2.50	1.93	185	43	7.1	3.5	17.1
Lawrence village, Van Buren County	434	392	252	64.3	140	3.00	2.11	42	6	6.2	4.2	9.7
Lawrence township, Van Buren County	1 516	1 194	957	80.2	237	2.83	2.36	322	225	3.6	2.5	7.8
Lawton village, Van Buren County	668	610	420	68.9	190	2.80	2.25	58	5	6.2	3.2	12.0
Leavitt township, Oceana County	418	309	252	81.6	57	2.58	3.40	109	54	5.8	3.4	14.9
Lebanon township, Clinton County	225	219	195	89.0	24	3.20	3.38	6	-	0.5	0.5	-
Lee township, Allegan County	1 807	1 313	923	70.3	390	3.01	3.29	494	301	5.2	2.4	11.2
Lee township, Calhoun County	462	430	362	84.2	68	2.91	2.75	32	4	2.7	2.7	2.9
Lee township, Midland County	1 623	1 514	1 236	81.6	278	2.91	2.90	109	11	2.8	0.9	10.6
Leelanau township, Leelanau County	1 737	903	744	82.4	159	2.25	2.42	834	746	3.5	2.2	9.1
Leighton township, Allegan County	1 386	1 246	1 097	88.0	149	2.96	2.68	140	79	2.2	0.9	10.8
Leland township, Leelanau County	1 550	818	695	85.0	123	2.41	2.33	732	676	3.1	0.9	14.0
Lennon village	189	179	162	90.5	17	2.89	2.71	10	3	2.2	0.6	15.0
Genesee County (part)	32	28	28	100.0	-	3.04	-	4	2	3.4	3.4	(X)
Shiawassee County (part)	157	151	134	88.7	17	2.86	2.71	6	1	1.9	-	15.0
Lenox township, Macomb County	2 646	2 510	2 191	87.3	319	2.85	2.67	136	16	2.3	2.1	3.9
Leonard village, Oakland County	129	124	112	90.3	12	2.68	2.67	5	2	0.8	-	7.7
Leoni township, Jackson County	5 568	5 240	4 518	86.2	722	2.58	2.45	328	89	2.1	1.5	5.9
Leonidas township, St. Joseph County	432	407	363	89.2	44	3.05	2.93	25	5	1.5	1.1	4.3
Leroy township, Calhoun County	1 250	1 190	1 097	92.2	93	2.72	2.48	60	13	1.6	1.2	6.1

Table 12. **Housing Occupancy and Tenure: 2000**—Con.

[For information on confidentiality protection, nonsampling error, and definitions, see text]

State County Place and County Subdivision	Total housing units	Occupied housing units						Vacant housing units				
		Total	Owner occupied		Renter occupied	Average household size		Total	For seasonal, recreational, or occasional use	Vacancy rate		
			Number	Percent of occupied housing units		Owner-occupied units	Renter-occupied units			Available housing	Home-owner	Rental
PLACE AND COUNTY SUBDIVISION—Con.												
Leroy township, Ingham County	1 409	1 329	1 160	87.3	169	2.79	2.43	80	3	2.1	1.4	6.6
Le Roy village, Osceola County	106	100	89	89.0	11	2.71	2.36	6	3	2.0	2.2	-
Le Roy township, Osceola County	537	418	373	89.2	45	2.81	2.49	119	110	0.9	0.8	2.2
Leslie city, Ingham County	783	734	565	77.0	169	2.92	2.22	49	2	4.4	3.4	7.7
Leslie township, Ingham County	879	855	754	88.2	101	2.70	2.83	24	2	0.7	0.5	1.9
Level Park-Oak Park CDP, Calhoun County	1 456	1 399	1 281	91.6	118	2.56	2.68	57	5	1.7	1.5	3.3
Lewiston CDP, Montmorency County	1 230	480	423	88.1	57	2.03	2.30	750	716	3.8	3.2	8.1
Lexington village, Sanilac County	1 060	550	376	68.4	174	2.05	1.84	510	462	3.7	1.8	7.4
Lexington township, Sanilac County	2 320	1 555	1 276	82.1	279	2.42	2.09	765	670	2.1	1.2	6.4
Liberty township, Jackson County	1 186	1 073	995	92.7	78	2.70	2.55	113	68	0.9	0.4	7.1
Liberty township, Wexford County	395	303	268	88.4	35	2.65	2.26	92	62	1.6	1.8	-
Lilley township, Newaygo County	1 024	342	313	91.5	29	2.29	2.45	682	622	8.6	7.7	17.1
Lima township, Washtenaw County	1 198	1 168	1 063	91.0	105	2.81	2.15	30	8	0.6	0.5	1.9
Limestone township, Alger County	333	174	160	92.0	14	2.34	2.36	159	137	4.9	3.6	17.6
Lincoln village, Alcona County	246	179	133	74.3	46	2.17	1.65	67	40	8.2	4.3	17.9
Lincoln township, Arenac County	434	384	329	85.7	55	2.57	2.93	50	13	2.5	2.4	3.5
Lincoln charter township, Berrien County	5 992	5 486	4 380	79.8	1 106	2.66	1.97	506	273	2.4	1.7	5.1
Lincoln township, Clare County	1 949	766	706	92.2	60	2.29	2.33	1 183	1 108	4.7	4.5	7.7
Lincoln township, Huron County	370	335	312	93.1	23	2.62	2.22	35	18	1.5	1.6	-
Lincoln township, Isabella County	726	696	593	85.2	103	2.85	2.28	30	5	2.1	1.7	4.6
Lincoln township, Midland County	880	838	706	84.2	132	2.76	2.48	42	12	2.3	1.1	8.3
Lincoln township, Newaygo County	850	505	441	87.3	64	2.62	2.88	345	294	2.5	2.6	1.5
Lincoln township, Osceola County	832	590	518	87.8	72	2.79	2.58	242	181	4.4	4.3	5.3
Lincoln Park city, Wayne County	16 821	16 204	12 816	79.1	3 388	2.57	2.06	617	45	2.0	1.0	5.8
Linden city, Genesee County	1 226	1 165	949	81.5	216	2.52	2.16	61	13	2.7	1.6	7.3
Litchfield city, Hillsdale County	604	568	357	62.9	211	2.61	2.05	36	3	3.9	3.3	5.0
Litchfield township, Hillsdale County	382	357	322	90.2	35	2.65	3.00	25	3	2.7	1.8	10.3
Littlefield township, Emmet County	1 531	1 116	876	78.5	240	2.51	2.45	415	362	2.0	1.6	3.6
Little Traverse township, Emmet County	1 555	978	796	81.4	182	2.58	1.99	577	517	4.9	0.7	19.5
Livingston township, Otsego County	935	839	742	88.4	97	2.88	1.95	96	60	2.1	1.6	5.8
Livonia city, Wayne County	38 658	38 089	33 808	88.8	4 281	2.68	1.86	569	84	0.7	0.4	2.7
Locke township, Ingham County	588	571	508	89.0	63	2.93	2.89	17	3	0.7	0.2	4.5
Lockport township, St. Joseph County	1 618	1 451	1 181	81.4	270	2.65	2.54	167	68	2.9	2.1	6.3
Lodi township, Washtenaw County	2 031	1 960	1 853	94.5	107	2.94	2.37	71	17	1.6	1.6	0.9
Logan township, Mason County	388	149	139	93.3	10	2.23	1.90	239	228	0.7	0.7	-
Logan township, Ogemaw County	430	239	213	89.1	26	2.41	2.23	191	159	6.6	7.0	3.7
London township, Monroe County	1 061	1 009	920	91.2	89	2.99	3.07	52	1	1.1	0.8	4.3
Long Lake township, Grand Traverse County	3 210	2 742	2 321	84.6	421	2.84	2.42	468	367	2.0	1.0	7.3
Long Rapids township, Alpena County	560	404	375	92.8	29	2.53	2.38	156	124	1.7	1.6	3.3
Lost Lake Woods CDP, Alcona County	511	189	187	98.9	2	1.80	1.50	322	306	6.0	5.1	50.0
Loud township, Montmorency County	415	128	114	89.1	14	2.20	2.36	287	269	3.8	4.2	-
Lovells township, Crawford County	932	283	260	91.9	23	1.99	2.65	649	638	1.7	1.1	8.0
Lowell city, Kent County	1 564	1 492	1 028	68.9	464	2.84	2.04	72	10	2.1	1.3	3.7
Lowell township, Kent County	1 764	1 726	1 608	93.2	118	2.97	2.39	38	2	0.9	0.6	4.1
Ludington city, Mason County	4 227	3 690	2 155	58.4	1 535	2.39	1.97	537	245	3.8	2.7	5.4
Luna Pier city, Monroe County	661	592	423	71.5	169	2.60	2.28	69	35	3.0	1.6	6.1
Luther village, Lake County	186	133	109	82.0	24	2.47	2.63	53	39	2.2	2.7	-
Lyndon township, Washtenaw County	1 055	877	810	92.4	67	2.76	2.15	178	158	1.0	0.4	8.2
Lynn township, St. Clair County	405	386	354	91.7	32	3.05	3.34	19	6	1.3	1.1	3.0
Lyon township, Oakland County	4 065	3 887	3 559	91.6	328	2.91	1.99	178	24	1.8	1.4	6.8
Lyon township, Roscommon County	2 267	688	632	91.9	56	2.10	2.43	1 579	1 536	3.4	2.2	15.2
Lyons village, Ionia County	311	296	244	82.4	52	2.45	2.44	15	3	2.0	1.6	3.7
Lyons township, Ionia County	1 323	1 268	1 055	83.2	213	2.79	2.35	55	13	1.9	1.4	4.5
McBain city, Missaukee County	271	246	154	62.6	92	2.66	1.83	25	1	6.1	3.1	10.7
McBride village, Montcalm County	94	86	79	91.9	7	2.72	2.43	8	1	4.4	4.8	-
Mackinac Island city, Mackinac County	565	252	150	59.5	102	2.25	1.82	313	300	3.4	2.0	5.6
Mackinaw township, Cheboygan County	415	260	207	79.6	53	2.29	1.92	155	118	5.5	2.4	15.9
Mackinaw City village	630	404	301	74.5	103	2.24	1.80	226	177	4.5	2.3	10.4
Cheboygan County (part)	225	149	109	73.2	40	2.21	1.95	76	55	5.1	3.5	9.1
Emmet County (part)	405	255	192	75.3	63	2.25	1.70	150	122	4.1	1.5	11.3
McKinley township, Emmet County	572	459	368	80.2	91	2.74	2.87	113	63	2.5	1.9	5.2
McKinley township, Huron County	292	201	176	87.6	25	2.48	2.64	91	79	1.0	0.6	3.8
McMillan township, Luce County	1 979	1 240	908	73.2	332	2.42	2.17	739	568	5.6	4.7	7.8
McMillan township, Ontonagon County	363	266	213	80.1	53	2.36	1.87	97	79	2.2	2.3	1.9
Macomb township, Macomb County	17 922	16 946	16 349	96.5	597	3.00	2.28	976	23	3.1	2.8	11.6
Macon township, Lenawee County	516	502	455	90.6	47	2.86	3.09	14	3	0.2	0.2	-
Madison charter township, Lenawee County	2 399	2 191	1 927	88.0	264	2.72	2.53	208	14	5.8	5.6	7.7
Madison Heights city, Oakland County	13 623	13 299	9 319	70.1	3 980	2.50	1.93	324	38	1.5	0.8	3.0
Mancelona village, Antrim County	582	535	376	70.3	159	2.65	2.55	47	17	2.6	1.6	4.8
Mancelona township, Antrim County	2 150	1 511	1 197	79.2	314	2.73	2.60	639	510	2.8	1.6	7.1
Manchester village, Washtenaw County	949	900	646	71.8	254	2.57	1.97	49	4	3.6	1.4	9.0
Manchester township, Washtenaw County	1 718	1 617	1 325	81.9	292	2.65	2.02	101	43	2.2	0.7	8.5
Manistee city, Manistee County	3 426	2 912	1 882	64.6	1 030	2.36	2.00	514	183	5.9	3.8	9.5
Manistee township, Manistee County	1 391	1 188	1 076	90.6	112	2.40	2.74	203	129	1.4	1.0	5.1
Manistique city, Schoolcraft County	1 611	1 449	986	68.0	463	2.37	1.96	162	28	4.4	2.1	8.9
Manistique township, Schoolcraft County	606	411	360	87.6	51	2.58	2.45	195	129	3.1	1.1	15.0
Manitou Beach-Devils Lake CDP, Lenawee County	1 732	898	773	86.1	125	2.34	2.18	834	746	5.0	3.0	15.5
Manlius township, Allegan County	948	899	834	92.8	65	2.96	2.60	49	13	1.7	1.5	4.4
Mansfield township, Iron County	236	104	98	94.2	6	2.29	3.17	132	128	-	-	-
Manton city, Wexford County	541	497	347	69.8	150	2.56	2.23	44	15	2.0	1.4	3.2
Maple Forest township, Crawford County	438	201	182	90.5	19	2.51	2.16	237	216	5.6	3.7	20.8
Maple Grove township, Barry County	540	510	464	91.0	46	2.83	3.15	30	8	1.7	1.5	4.2
Maple Grove township, Manistee County	771	520	438	84.2	82	2.48	2.40	251	194	3.0	2.4	5.7
Maple Grove township, Saginaw County	967	946	852	90.1	94	2.79	2.32	21	2	1.0	1.0	1.1
Maple Rapids village, Clinton County	262	246	207	84.1	39	2.64	2.49	16	1	5.0	1.9	18.8

Table 12. **Housing Occupancy and Tenure: 2000**—Con.

[For information on confidentiality protection, nonsampling error, and definitions, see text]

State County Place and County Subdivision	Total housing units	Occupied housing units: Total	Owner occupied: Number	Owner occupied: Percent of occupied housing units	Renter occupied	Average household size: Owner-occupied units	Average household size: Renter-occupied units	Vacant housing units: Total	For seasonal, recreational, or occasional use	Vacancy rate: Available housing	Vacancy rate: Home-owner	Vacancy rate: Rental
PLACE AND COUNTY SUBDIVISION—Con.												
Maple Ridge township, Alpena County	814	640	585	91.4	55	2.69	2.53	174	125	2.0	1.8	3.5
Maple Ridge township, Delta County	537	336	304	90.5	32	2.45	1.94	201	164	2.0	1.9	3.0
Maple River township, Emmet County	533	434	379	87.3	55	2.82	2.95	99	72	1.6	1.3	3.5
Maple Valley township, Montcalm County	910	755	664	87.9	91	2.78	2.57	155	117	2.6	1.8	8.1
Maple Valley township, Sanilac County	405	378	336	88.9	42	2.91	3.26	27	6	2.3	2.3	2.3
Marathon township, Lapeer County	1 764	1 617	1 414	87.4	203	2.91	2.65	147	56	2.6	1.7	8.1
Marcellus village, Cass County	462	437	354	81.0	83	2.68	2.58	25	-	2.2	1.9	3.5
Marcellus township, Cass County	1 186	1 021	837	82.0	184	2.65	2.68	165	119	1.4	1.1	2.6
Marengo township, Calhoun County	822	786	695	88.4	91	2.77	2.29	36	4	2.4	0.9	12.5
Marenisco township, Gogebic County	663	264	244	92.4	20	2.39	2.10	399	369	4.3	3.2	16.7
Marilla township, Manistee County	222	144	138	95.8	6	2.54	1.83	78	65	0.7	0.7	-
Marine City city, St. Clair County	2 006	1 860	1 338	71.9	522	2.67	2.06	146	56	2.3	1.1	5.1
Marion township, Charlevoix County	632	535	468	87.5	67	2.79	2.57	97	79	1.3	1.3	1.5
Marion township, Livingston County	2 388	2 271	2 182	96.1	89	2.99	2.54	117	51	1.3	1.3	3.3
Marion village, Osceola County	388	352	230	65.3	122	2.41	2.30	36	11	4.3	3.4	6.2
Marion township, Osceola County	732	638	466	73.0	172	2.47	2.44	94	52	3.6	2.5	6.5
Marion township, Saginaw County	348	324	280	86.4	44	2.81	3.02	24	3	2.7	1.4	10.2
Marion township, Sanilac County	750	684	534	78.1	150	2.58	2.26	66	15	4.5	3.8	6.8
Markey township, Roscommon County	2 396	1 100	1 024	93.1	76	2.17	2.59	1 296	1 215	4.3	3.2	16.5
Marlette city, Sanilac County	839	787	484	61.5	303	2.69	2.05	52	5	4.5	2.8	7.1
Marlette township, Sanilac County	743	697	584	83.8	113	2.86	3.27	46	6	3.1	2.5	5.8
Marquette township, Mackinac County	467	251	236	94.0	15	2.68	1.80	216	203	0.8	-	11.8
Marquette city, Marquette County	8 429	8 071	4 026	49.9	4 045	2.47	1.78	358	51	2.5	1.4	3.6
Marquette township, Marquette County	1 506	1 309	991	75.7	318	2.76	1.67	197	123	4.0	0.7	12.9
Marshall city, Calhoun County	3 353	3 111	2 082	66.9	1 029	2.53	1.91	242	40	4.4	2.6	7.8
Marshall township, Calhoun County	1 117	1 081	988	91.4	93	2.70	2.59	36	6	1.6	0.7	10.6
Martin village, Allegan County	181	172	127	73.8	45	2.55	2.47	9	2	3.4	3.1	4.3
Martin township, Allegan County	935	891	738	82.8	153	2.83	2.60	44	6	2.4	2.1	3.8
Martiny township, Mecosta County	1 417	699	626	89.6	73	2.28	2.47	718	663	4.0	3.7	6.4
Marysville city, St. Clair County	4 180	4 025	3 334	82.8	691	2.53	1.82	155	28	1.9	1.2	5.1
Mason township, Arenac County	442	359	316	88.0	43	2.77	2.74	83	57	1.4	0.3	8.5
Mason township, Cass County	1 021	953	768	80.6	185	2.66	2.55	68	24	2.5	1.2	7.5
Mason city, Ingham County	2 961	2 806	1 766	62.9	1 040	2.64	1.93	155	12	3.3	2.4	4.8
Masonville township, Delta County	1 143	771	662	85.9	109	2.50	1.88	372	308	4.1	2.4	13.5
Mastodon township, Iron County	689	314	298	94.9	16	2.13	2.06	375	330	1.6	1.3	5.9
Matchwood township, Ontonagon County	153	52	49	94.2	3	2.08	4.33	101	96	1.9	2.0	-
Mathias township, Alger County	465	262	229	87.4	33	2.21	2.00	203	174	5.4	5.4	5.7
Mattawan village, Van Buren County	1 024	961	791	82.3	170	2.73	2.24	63	3	4.6	3.5	9.1
Matteson township, Branch County	628	493	435	88.2	58	2.57	2.84	135	97	3.7	2.7	10.8
Maybee village, Monroe County	184	170	122	71.8	48	3.16	2.48	14	1	5.0	0.8	14.3
Mayfield township, Grand Traverse County	480	439	375	85.4	64	2.88	2.86	41	15	1.6	1.3	3.0
Mayfield township, Lapeer County	2 774	2 685	2 421	90.2	264	2.85	2.22	89	19	1.4	1.3	2.2
Mayville village, Tuscola County	424	402	281	69.9	121	2.78	2.26	22	-	3.1	1.1	7.6
Meade township, Huron County	345	304	271	89.1	33	2.62	2.33	41	19	3.2	2.9	5.7
Meade township, Mason County	228	70	63	90.0	7	2.29	2.00	158	157	-	-	-
Mecosta village, Mecosta County	200	167	139	83.2	28	2.57	2.96	33	14	4.6	0.7	20.0
Mecosta township, Mecosta County	1 184	938	719	76.7	219	2.63	2.48	246	158	3.9	2.0	9.5
Medina township, Lenawee County	484	451	379	84.0	72	2.67	2.82	33	5	2.6	1.6	7.7
Mellen township, Menominee County	674	520	447	86.0	73	2.48	2.07	154	128	2.3	2.0	3.9
Melrose township, Charlevoix County	875	517	430	83.2	87	2.77	2.20	358	325	3.2	0.7	13.9
Melvin village, Sanilac County	73	64	56	87.5	8	2.63	1.63	9	-	8.6	5.1	27.3
Melvindale city, Wayne County	4 760	4 499	3 037	67.5	1 462	2.57	1.98	261	4	3.6	1.0	8.6
Memphis city	476	457	298	65.2	159	2.82	1.74	19	2	2.1	1.3	3.6
Macomb County (part)	327	317	209	65.9	108	2.85	1.84	10	1	1.6	0.9	2.7
St. Clair County (part)	149	140	89	63.6	51	2.74	1.53	9	1	3.4	2.2	5.6
Mendon village, St. Joseph County	364	334	269	80.5	65	2.80	2.52	30	2	5.1	2.9	13.3
Mendon township, St. Joseph County	1 291	1 062	922	86.8	140	2.59	2.65	229	150	3.3	1.9	11.4
Menominee city, Menominee County	4 393	4 063	2 808	69.1	1 255	2.35	1.93	330	60	4.2	1.2	10.2
Menominee township, Menominee County	1 782	1 570	1 429	91.0	141	2.51	2.28	212	152	1.4	0.6	8.4
Mentor township, Cheboygan County	455	317	283	89.3	34	2.41	2.91	138	114	1.9	2.1	-
Mentor township, Oscoda County	1 357	553	477	86.3	76	2.20	2.22	804	676	3.8	3.2	7.3
Meridian charter township, Ingham County	17 120	16 414	10 200	62.1	6 214	2.63	1.90	706	111	2.5	0.7	5.2
Merrill township, Newaygo County	782	262	223	85.1	39	2.19	2.62	520	451	8.4	8.6	7.1
Merrill village, Saginaw County	310	300	242	80.7	58	2.64	2.29	10	-	2.3	1.2	6.5
Merritt township, Bay County	554	530	489	92.3	41	2.64	2.85	24	3	1.1	1.0	2.4
Mesick village, Wexford County	185	159	115	72.3	44	2.90	2.59	26	7	3.6	2.5	6.4
Metamora village, Lapeer County	204	188	154	81.9	34	2.73	2.53	16	1	5.5	5.5	5.6
Metamora township, Lapeer County	1 634	1 533	1 383	90.2	150	2.77	2.32	101	38	1.5	1.4	2.0
Metz township, Presque Isle County	207	134	131	97.8	3	2.47	2.00	73	64	0.7	0.8	-
Meyer township, Menominee County	609	440	360	81.8	80	2.51	1.66	169	123	3.7	1.4	13.0
Michiana village, Berrien County	360	108	105	97.2	3	1.87	1.33	252	225	5.3	5.4	-
Michigamme CDP, Marquette County	271	138	132	95.7	6	2.10	1.67	133	116	6.8	3.6	45.5
Michigamme township, Marquette County	547	180	172	95.6	8	2.09	2.13	367	350	5.3	2.8	38.5
Michigan Center CDP, Jackson County	1 961	1 856	1 596	86.0	260	2.53	2.26	105	29	1.7	1.5	3.0
Middle Branch township, Osceola County	553	344	304	88.4	40	2.52	2.15	209	170	3.1	2.6	7.0
Middlebury township, Shiawassee County	600	565	503	89.0	62	2.67	2.39	35	8	2.4	1.4	10.1
Middletown CDP, Shiawassee County	396	374	289	77.3	85	2.58	2.58	22	2	1.8	1.4	3.4
Middleville village, Barry County	1 050	998	778	78.0	220	2.81	2.38	52	-	2.9	2.3	5.2
Midland city	17 773	16 743	11 662	69.7	5 081	2.63	1.92	1 030	143	3.3	1.7	6.7
Bay County (part)	107	95	92	96.8	3	2.34	2.33	12	1	8.7	5.2	57.1
Midland County (part)	17 666	16 648	11 570	69.5	5 078	2.64	1.92	1 018	142	3.3	1.7	6.6
Midland township, Midland County	876	847	775	91.5	72	2.71	2.72	29	3	1.6	1.3	5.3
Mikado township, Alcona County	666	397	360	90.7	37	2.62	2.41	269	229	3.4	3.2	5.1
Milan township, Monroe County	632	610	551	90.3	59	2.72	2.95	22	4	0.8	0.5	3.3

Table 12. **Housing Occupancy and Tenure: 2000**—Con.

[For information on confidentiality protection, nonsampling error, and definitions, see text]

State County Place and County Subdivision	Total housing units	Occupied housing units: Total	Occupied housing units: Owner occupied: Number	Occupied housing units: Owner occupied: Percent of occupied housing units	Occupied housing units: Renter occupied	Occupied housing units: Average household size: Owner-occupied units	Occupied housing units: Average household size: Renter-occupied units	Vacant housing units: Total	Vacant housing units: For seasonal, recreational, or occasional use	Vacant housing units: Vacancy rate: Available housing	Vacant housing units: Vacancy rate: Home-owner	Vacant housing units: Vacancy rate: Rental
PLACE AND COUNTY SUBDIVISION—Con.												
Milan city	1 999	1 923	1 303	67.8	620	2.62	2.16	76	10	2.3	1.2	4.5
Monroe County (part)	718	684	416	60.8	268	2.63	2.30	34	1	3.5	2.1	5.6
Washtenaw County (part)	1 281	1 239	887	71.6	352	2.62	2.06	42	9	1.6	0.8	3.6
Milford village, Oakland County	2 491	2 427	1 812	74.7	615	2.75	1.97	64	10	0.9	0.6	1.9
Milford township, Oakland County	5 650	5 470	4 767	87.1	703	2.86	2.05	180	30	1.5	1.4	2.2
Millbrook township, Mecosta County	461	407	353	86.7	54	2.63	2.67	54	32	1.7	1.7	1.8
Millen township, Alcona County	541	202	184	91.1	18	2.19	2.78	339	327	1.5	1.6	-
Millersburg village, Presque Isle County	113	94	80	85.1	14	2.65	3.14	19	6	3.1	2.4	6.7
Millington village, Tuscola County	469	446	304	68.2	142	2.65	2.21	23	1	2.4	2.6	2.1
Millington township, Tuscola County	1 713	1 609	1 376	85.5	233	2.81	2.42	104	46	1.6	1.2	3.7
Mills township, Midland County	689	659	590	89.5	69	2.90	2.26	30	5	1.2	0.7	5.5
Mills township, Ogemaw County	3 385	1 705	1 439	84.4	266	2.32	2.50	1 680	1 483	5.5	5.0	8.3
Milton township, Antrim County	1 577	850	777	91.4	73	2.44	2.26	727	664	2.1	1.4	8.8
Milton township, Cass County	971	940	887	94.4	53	2.81	2.75	31	3	0.7	0.7	1.9
Minden township, Sanilac County	274	237	198	83.5	39	2.58	2.67	37	11	2.9	2.5	4.9
Minden City village, Sanilac County	111	96	77	80.2	19	2.44	2.84	15	3	5.9	4.9	9.5
Mineral Hills village, Iron County	95	90	66	73.3	24	2.32	2.54	5	2	2.2	2.9	-
Mio CDP, Oscoda County	1 191	826	621	75.2	205	2.54	2.14	365	237	4.9	3.1	10.1
Mitchell township, Alcona County	731	193	182	94.3	11	2.05	2.09	538	526	2.5	2.2	8.3
Moffatt township, Arenac County	862	484	442	91.3	42	2.26	2.33	378	354	3.0	1.8	14.3
Moltke township, Presque Isle County	179	138	132	95.7	6	2.57	2.17	41	38	-	-	-
Monitor township, Bay County	4 111	3 975	3 706	93.2	269	2.52	1.87	136	22	1.4	1.4	1.8
Monroe city, Monroe County	9 107	8 594	5 323	61.9	3 271	2.65	2.18	513	18	3.3	1.5	6.2
Monroe charter township, Monroe County	5 572	5 312	4 240	79.8	1 072	2.59	2.18	260	23	2.4	2.1	3.7
Monroe township, Newaygo County	289	133	121	91.0	12	2.44	2.42	156	144	2.2	0.8	14.3
Montague city, Muskegon County	1 075	990	740	74.7	250	2.58	1.98	85	45	2.0	0.7	5.7
Montague township, Muskegon County	651	601	560	93.2	41	2.69	2.34	50	28	2.3	1.4	12.8
Montcalm township, Montcalm County	1 321	1 154	1 019	88.3	135	2.77	2.56	167	99	2.0	1.5	6.3
Monterey township, Allegan County	760	707	634	89.7	73	2.94	2.75	53	29	0.7	0.6	1.4
Montgomery village, Hillsdale County	148	137	108	78.8	29	2.63	3.03	11	-	4.9	2.7	12.1
Montmorency township, Montmorency County	1 418	533	502	94.2	31	2.27	2.06	885	839	3.3	3.3	3.1
Montrose city, Genesee County	668	625	444	71.0	181	2.73	2.16	43	1	3.8	1.3	9.5
Montrose township, Genesee County	2 199	2 089	1 933	92.5	156	2.96	2.92	110	6	2.8	1.7	14.3
Moore township, Sanilac County	477	442	361	81.7	81	2.80	2.90	35	8	1.8	1.1	4.7
Moorland township, Muskegon County	561	539	493	91.5	46	2.98	3.00	22	-	1.5	1.4	2.1
Moran township, Mackinac County	739	454	386	85.0	68	2.33	2.56	285	241	4.0	2.3	12.8
Morenci city, Lenawee County	942	877	636	72.5	241	2.81	2.34	65	3	4.6	2.8	9.1
Morley village, Mecosta County	218	194	142	73.2	52	2.47	2.77	24	7	5.8	2.7	13.3
Morrice village, Shiawassee County	348	316	278	88.0	38	2.83	2.53	32	1	6.8	6.4	9.5
Morton township, Mecosta County	2 794	1 618	1 482	91.6	136	2.18	2.59	1 176	1 050	4.4	2.4	21.8
Moscow township, Hillsdale County	554	522	452	86.6	70	2.75	2.79	32	8	1.7	2.0	-
Mottville township, St. Joseph County	633	570	486	85.3	84	2.64	2.58	63	25	4.0	2.0	14.3
Mount Clemens city, Macomb County	7 546	7 073	4 295	60.7	2 778	2.43	1.87	473	9	3.8	1.0	7.8
Mount Forest township, Bay County	550	523	481	92.0	42	2.71	2.43	27	3	1.3	1.2	2.3
Mount Haley township, Midland County	641	616	567	92.0	49	2.68	2.76	25	9	1.1	1.0	2.0
Mount Morris city, Genesee County	1 402	1 312	809	61.7	503	2.68	2.03	90	1	4.8	0.9	10.5
Mount Morris township, Genesee County	9 521	8 815	6 818	77.3	1 997	2.59	3.00	706	28	3.7	1.8	9.4
Mount Pleasant city, Isabella County	8 878	8 449	2 900	34.3	5 549	2.43	2.35	429	38	3.5	1.7	4.5
Mueller township, Schoolcraft County	301	102	94	92.2	8	2.44	2.00	199	176	9.7	9.6	11.1
Muir village, Ionia County	264	246	176	71.5	70	2.76	2.13	18	4	4.3	3.3	6.7
Mullett township, Cheboygan County	1 076	545	471	86.4	74	2.32	2.50	531	448	5.7	4.8	10.8
Mulliken village, Eaton County	201	195	181	92.8	14	2.87	2.21	6	2	1.5	1.1	6.7
Mundy township, Genesee County	5 047	4 876	4 284	87.9	592	2.55	2.03	171	45	1.7	1.1	5.3
Munising city, Alger County	1 249	1 115	722	64.8	393	2.34	1.86	134	40	5.7	3.9	8.8
Munising township, Alger County	1 154	828	756	91.3	72	2.72	2.90	326	282	3.2	2.1	13.3
Munro township, Cheboygan County	650	270	245	90.7	25	2.49	2.32	380	347	2.9	2.0	10.7
Muskegon city, Muskegon County	15 999	14 569	8 284	56.9	6 285	2.58	2.21	1 430	83	5.1	2.9	7.8
Muskegon township, Muskegon County	6 850	6 581	5 386	81.8	1 195	2.74	2.23	269	23	2.2	1.2	6.5
Muskegon Heights city, Muskegon County	5 108	4 507	2 590	57.5	1 917	2.56	2.80	601	7	6.1	3.7	9.1
Mussey township, St. Clair County	1 346	1 284	1 053	82.0	231	2.98	2.59	62	19	2.0	1.6	3.8
Nadeau township, Menominee County	710	480	433	90.2	47	2.43	2.23	230	198	1.4	0.7	7.8
Nahma township, Delta County	603	221	205	92.8	16	2.28	1.94	382	362	2.2	2.4	-
Napoleon CDP, Jackson County	498	473	384	81.2	89	2.67	2.56	25	7	1.9	1.0	5.3
Napoleon township, Jackson County	2 824	2 592	2 180	84.1	412	2.72	2.30	232	130	1.8	1.3	4.2
Nashville village, Barry County	685	647	431	66.6	216	2.76	2.28	38	8	2.4	1.6	4.0
Negaunee city, Marquette County	2 088	1 946	1 349	69.3	597	2.53	1.79	142	26	3.6	1.5	8.0
Negaunee township, Marquette County	1 259	1 031	938	91.0	93	2.68	2.03	228	187	1.8	1.0	9.7
Nelson township, Kent County	1 499	1 427	1 281	89.8	146	2.98	2.29	72	24	1.5	1.2	4.6
Nester township, Roscommon County	441	119	115	96.6	4	2.17	3.50	322	318	1.7	1.7	-
Newark township, Gratiot County	420	399	323	81.0	76	2.74	2.96	21	3	2.0	1.5	3.8
Newaygo city, Newaygo County	707	620	455	73.4	165	2.88	2.18	87	15	4.3	4.2	4.6
New Baltimore city, Macomb County	3 218	2 942	2 104	71.5	838	2.74	1.82	276	26	5.4	4.5	7.7
Newberg township, Cass County	781	648	547	84.4	101	2.62	2.68	133	95	1.8	0.5	8.2
Newberry village, Luce County	824	717	494	68.9	223	2.46	2.14	107	25	6.3	6.1	6.7
New Buffalo city, Berrien County	1 426	947	680	71.8	267	2.38	2.18	479	359	5.1	3.4	9.2
New Buffalo township, Berrien County	2 139	1 093	941	86.1	152	2.22	2.26	1 046	907	3.4	2.6	8.4
New Era village, Oceana County	169	162	140	86.4	22	2.82	2.77	7	1	2.4	1.4	8.3
Newfield township, Oceana County	1 322	949	817	86.1	132	2.66	2.32	373	313	2.1	1.2	7.0
New Haven township, Gratiot County	377	351	313	89.2	38	2.83	2.76	26	2	1.4	1.6	-
New Haven village, Macomb County	1 138	1 064	856	80.5	208	2.87	2.71	74	6	4.0	3.8	4.6
New Haven township, Shiawassee County	507	484	438	90.5	46	2.70	2.41	23	1	1.8	1.6	4.2
Newkirk township, Lake County	767	302	266	88.1	36	2.35	2.64	465	439	3.2	3.6	-
New Lothrop village, Shiawassee County	243	232	169	72.8	63	2.86	1.90	11	1	3.7	2.3	7.4
Newton township, Calhoun County	1 077	1 017	985	96.9	32	2.46	2.31	60	23	2.3	1.2	27.3
Newton township, Mackinac County	377	170	153	90.0	17	2.09	2.12	207	172	11.0	5.0	43.3

Table 12. **Housing Occupancy and Tenure: 2000**—Con.

[For information on confidentiality protection, nonsampling error, and definitions, see text]

State County Place and County Subdivision	Total housing units	Occupied housing units: Total	Owner occupied: Number	Owner occupied: Percent of occupied housing units	Renter occupied	Average household size: Owner-occupied units	Average household size: Renter-occupied units	Vacant housing units: Total	For seasonal, recreational, or occasional use	Vacancy rate: Available housing	Vacancy rate: Home-owner	Vacancy rate: Rental
PLACE AND COUNTY SUBDIVISION—Con.												
Niles city	5 531	5 096	3 041	59.7	2 055	2.49	2.14	435	27	5.0	2.1	8.9
Berrien County (part)	5 529	5 094	3 039	59.7	2 055	2.49	2.14	435	27	5.0	2.1	8.9
Cass County (part)	2	2	2	100.0	-	2.50	-	-	-	-	-	(X)
Niles township, Berrien County	5 522	5 252	4 422	84.2	830	2.52	2.51	270	26	2.6	1.7	7.5
Noble township, Branch County	185	170	148	87.1	22	3.11	2.59	15	1	6.1	6.3	4.3
Norman township, Manistee County	1 632	681	577	84.7	104	2.41	2.76	951	870	3.7	2.5	9.6
North Adams village, Hillsdale County	215	204	164	80.4	40	2.60	2.20	11	2	1.4	0.6	4.8
North Allis township, Presque Isle County	423	258	237	91.9	21	2.37	2.67	165	137	1.9	2.1	-
North Branch village, Lapeer County	431	403	233	57.8	170	2.75	2.25	28	-	5.0	2.5	8.1
North Branch township, Lapeer County	1 253	1 189	957	80.5	232	3.10	2.56	64	6	2.5	1.4	6.8
Northfield township, Washtenaw County	3 393	3 154	2 649	84.0	505	2.65	2.19	239	33	4.9	0.8	22.1
North Muskegon city, Muskegon County	1 685	1 610	1 297	80.6	313	2.53	1.94	75	15	1.1	0.8	2.2
North Plains township, Ionia County	496	471	402	85.4	69	2.79	3.12	25	6	1.7	1.0	5.5
Northport village, Leelanau County	391	272	212	77.9	60	2.23	2.02	119	87	5.6	3.6	11.8
North Shade township, Gratiot County	260	237	205	86.5	32	3.00	2.81	23	2	2.9	2.8	3.0
North Star township, Gratiot County	395	369	314	85.1	55	2.60	2.89	26	4	2.9	1.9	8.3
Northview CDP, Kent County	5 898	5 673	4 105	72.4	1 568	2.80	2.03	225	18	2.7	1.6	5.6
Northville city	2 801	2 720	2 061	75.8	659	2.60	1.62	81	12	1.7	0.7	4.8
Oakland County (part)	1 324	1 303	1 191	91.4	112	2.65	1.78	21	3	0.7	0.6	1.8
Wayne County (part)	1 477	1 417	870	61.4	547	2.53	1.58	60	9	2.6	0.8	5.4
Northville township, Wayne County	8 480	8 119	5 975	73.6	2 144	2.61	1.79	361	65	2.2	0.7	5.9
Norton Shores city, Muskegon County	9 679	8 996	8 045	89.4	951	2.53	2.11	683	147	3.7	2.9	10.0
Norvell township, Jackson County	1 568	1 135	1 052	92.7	83	2.57	2.46	433	386	2.2	1.4	11.7
Norway city, Dickinson County	1 392	1 288	987	76.6	301	2.37	2.07	104	17	3.1	2.0	6.5
Norway township, Dickinson County	766	630	562	89.2	68	2.62	2.22	136	116	1.3	0.9	4.2
Norwich township, Missaukee County	547	258	230	89.1	28	2.50	2.54	289	279	1.5	1.3	3.4
Norwich township, Newaygo County	235	191	170	89.0	21	2.89	3.14	44	30	3.0	1.7	12.5
Norwood township, Charlevoix County	385	283	258	91.2	25	2.53	2.04	102	92	2.1	2.3	-
Nottawa township, Isabella County	951	846	763	90.2	83	2.73	2.30	105	73	1.9	0.9	9.8
Nottawa township, St. Joseph County	1 521	1 325	1 058	79.8	267	2.92	2.49	196	115	2.6	1.7	6.3
Novesta township, Tuscola County	622	568	489	86.1	79	2.85	2.59	54	18	2.1	1.8	3.7
Novi city, Oakland County	19 649	18 726	13 308	71.1	5 418	2.78	1.88	923	101	2.9	1.2	7.0
Novi township, Oakland County	68	66	66	100.0	-	2.92	-	2	2	-	-	(X)
Nunda township, Cheboygan County	706	370	322	87.0	48	2.50	2.38	336	301	3.1	3.3	2.0
Oakfield township, Kent County	1 973	1 814	1 671	92.1	143	2.80	2.52	159	109	1.3	0.9	4.7
Oakland charter township, Oakland County	4 529	4 341	4 238	97.6	103	3.01	2.94	188	27	2.0	1.8	10.4
Oakley village, Saginaw County	146	136	95	69.9	41	2.39	2.73	10	-	4.9	3.1	8.9
Oak Park city, Oakland County	11 370	11 104	8 310	74.8	2 794	2.74	2.52	266	20	1.5	1.1	2.7
Oceola township, Livingston County	2 944	2 756	2 615	94.9	141	3.03	2.94	188	20	3.7	3.7	3.4
Ocqueoc township, Presque Isle County	691	280	260	92.9	20	2.15	2.55	411	393	2.1	1.5	9.1
Odessa township, Ionia County	1 609	1 492	1 154	77.3	338	2.78	2.43	117	48	2.4	1.1	6.6
Ogden township, Lenawee County	399	381	321	84.3	60	2.73	3.10	18	1	1.6	1.8	-
Ogemaw township, Ogemaw County	559	444	392	88.3	52	2.61	1.85	115	90	2.0	1.8	3.7
Okemos CDP, Ingham County	9 592	9 194	5 968	64.9	3 226	2.69	1.98	398	57	2.7	0.6	6.2
Olive township, Clinton County	844	826	772	93.5	54	2.80	2.87	18	3	0.6	0.6	-
Olive township, Ottawa County	1 414	1 370	1 210	88.3	160	3.13	3.73	44	3	1.6	1.5	2.4
Oliver township, Huron County	690	644	510	79.2	134	2.50	2.38	46	12	3.0	1.5	8.2
Oliver township, Kalkaska County	242	113	104	92.0	9	2.32	2.44	129	117	5.0	1.0	35.7
Olivet city, Eaton County	488	474	218	46.0	256	2.94	2.27	14	1	1.7	0.5	2.7
Omer city, Arenac County	163	143	125	87.4	18	2.31	2.67	20	7	5.9	6.7	-
Onaway city, Presque Isle County	525	448	286	63.8	162	2.39	1.82	77	18	7.6	4.0	13.4
Oneida charter township, Eaton County	1 423	1 352	1 208	89.3	144	2.84	1.87	71	3	4.0	0.4	26.2
Onekama village, Manistee County	315	239	181	75.7	58	2.19	1.88	76	63	2.8	1.1	7.9
Onekama township, Manistee County	1 117	603	502	83.3	101	2.25	2.08	514	468	3.5	2.1	9.8
Onondaga township, Ingham County	1 031	993	884	89.0	109	2.91	2.90	38	6	1.2	0.7	5.2
Onota township, Alger County	373	146	137	93.8	9	2.13	2.00	227	215	1.4	0.7	10.0
Onsted village, Lenawee County	343	321	199	62.0	122	2.86	1.99	22	-	3.0	3.9	1.6
Ontonagon village, Ontonagon County	891	768	568	74.0	200	2.23	1.77	123	32	5.5	3.9	9.9
Ontonagon township, Ontonagon County	1 694	1 281	1 045	81.6	236	2.28	1.81	413	265	4.6	2.7	12.3
Ontwa township, Cass County	2 653	2 392	2 075	86.7	317	2.49	2.19	261	159	2.7	2.2	5.9
Orange township, Ionia County	407	375	327	87.2	48	2.81	2.54	32	2	2.1	2.1	2.0
Orange township, Kalkaska County	596	411	364	88.6	47	2.86	2.85	185	157	2.6	1.4	11.3
Orangeville township, Barry County	1 675	1 253	1 099	87.7	154	2.68	2.40	422	353	2.8	1.3	12.5
Orchard Lake Village city, Oakland County	805	750	717	95.6	33	2.98	2.18	55	25	1.4	1.2	5.7
Oregon township, Lapeer County	2 187	2 086	1 995	95.6	91	2.96	2.56	101	59	0.9	0.7	5.2
Orient township, Osceola County	562	318	284	89.3	34	2.46	2.91	244	224	2.2	2.4	-
Orion township, Oakland County	12 837	12 246	10 009	81.7	2 237	2.86	2.01	591	136	2.2	1.6	5.0
Orleans township, Ionia County	1 167	985	808	82.0	177	2.78	2.71	182	118	2.1	0.9	7.3
Oronoko charter township, Berrien County	3 545	3 295	1 826	55.4	1 469	2.72	2.50	250	36	3.7	1.3	6.5
Ortonville village, Oakland County	572	537	379	70.6	158	3.10	2.11	35	1	4.3	2.1	9.2
Osceola township, Houghton County	894	779	643	82.5	136	2.47	2.34	115	41	2.7	2.4	4.2
Osceola township, Osceola County	543	401	343	85.5	58	2.59	2.71	142	123	1.7	1.7	1.7
Oscoda CDP, Iosco County	599	460	323	70.2	137	2.25	1.88	139	90	5.9	4.7	8.7
Oscoda township, Iosco County	6 071	3 170	2 403	75.8	767	2.28	2.26	2 901	1 612	26.8	29.8	15.3
Oshtemo township, Kalamazoo County	7 987	7 551	4 112	54.5	3 439	2.54	1.77	436	25	4.0	2.5	5.8
Ossineke CDP, Alpena County	516	416	336	80.8	80	2.63	2.10	100	70	3.0	0.9	11.1
Ossineke township, Alpena County	1 043	675	609	90.2	66	2.57	2.85	368	307	2.3	1.6	8.3
Otisco township, Ionia County	815	779	710	91.1	69	2.89	2.71	36	2	0.8	0.4	4.2
Otisville village, Genesee County	369	343	274	79.9	69	2.65	2.25	26	6	3.9	2.5	9.2
Otsego city, Allegan County	1 632	1 553	1 064	68.5	489	2.69	2.13	79	6	3.1	1.7	6.0
Otsego township, Allegan County	1 859	1 771	1 592	89.9	179	2.75	2.51	88	7	1.9	1.1	8.7
Otsego Lake township, Otsego County	2 028	1 070	952	89.0	118	2.34	2.62	958	886	3.3	1.9	13.9

Table 12. **Housing Occupancy and Tenure: 2000**—Con.

[For information on confidentiality protection, nonsampling error, and definitions, see text]

State County Place and County Subdivision	Total housing units	Occupied housing units: Total	Owner occupied: Number	Owner occupied: Percent of occupied housing units	Renter occupied	Average household size: Owner-occupied units	Average household size: Renter-occupied units	Vacant housing units: Total	For seasonal, recreational, or occasional use	Vacancy rate: Available housing	Vacancy rate: Home-owner	Vacancy rate: Rental
PLACE AND COUNTY SUBDIVISION—Con.												
Otter Lake village	174	154	124	80.5	30	2.83	2.87	20	6	2.5	0.8	9.1
Genesee County (part)	18	17	16	94.1	1	3.63	3.00	1	-	-	-	-
Lapeer County (part)	156	137	108	78.8	29	2.71	2.86	19	6	2.8	0.9	9.4
Otto township, Oceana County	302	247	228	92.3	19	2.69	2.53	55	39	1.6	0.4	13.6
Overisel township, Allegan County	897	869	773	89.0	96	3.00	2.86	28	4	1.5	1.2	4.0
Ovid township, Branch County	1 889	1 026	930	90.6	96	2.36	2.49	863	737	3.9	2.8	13.5
Ovid village	604	575	425	73.9	150	2.72	2.40	29	1	3.2	2.5	5.1
Clinton County (part)	603	574	424	73.9	150	2.72	2.40	29	1	3.2	2.5	5.1
Shiawassee County (part)	1	1	1	100.0	-	2.00	-	-	-	-	-	(X)
Ovid township, Clinton County	1 279	1 225	1 043	85.1	182	2.82	2.50	54	4	2.1	1.6	4.7
Owendale village, Huron County	114	101	86	85.1	15	2.55	2.40	13	1	8.2	4.4	25.0
Owosso city, Shiawassee County	6 724	6 340	4 170	65.8	2 170	2.55	2.27	384	35	2.9	1.6	5.2
Owosso township, Shiawassee County	1 898	1 816	1 552	85.5	264	2.63	2.12	82	13	2.4	1.8	5.7
Oxford village, Oakland County	1 476	1 402	946	67.5	456	2.86	1.78	74	5	4.0	2.2	7.5
Oxford charter township, Oakland County	6 151	5 787	4 904	84.7	883	2.90	1.93	364	41	3.9	3.6	5.6
Palmer CDP, Marquette County	193	177	149	84.2	28	2.34	2.04	16	3	2.7	2.6	3.4
Palmyra township, Lenawee County	848	793	667	84.1	126	2.68	2.81	55	3	2.9	1.6	9.4
Paradise township, Grand Traverse County	1 481	1 374	1 172	85.3	202	3.03	2.85	107	34	1.9	1.3	5.2
Parchment city, Kalamazoo County	873	822	545	66.3	277	2.48	2.08	51	1	4.6	1.1	10.9
Paris township, Huron County	230	204	178	87.3	26	2.68	3.08	26	9	1.9	2.2	-
Park township, Ottawa County	6 926	6 113	5 513	90.2	600	2.92	2.42	813	635	1.5	0.9	6.7
Park township, St. Joseph County	1 131	996	890	89.4	106	2.65	2.48	135	61	3.3	1.8	14.5
Parma village, Jackson County	317	310	235	75.8	75	3.00	2.43	7	-	0.6	-	2.6
Parma township, Jackson County	1 001	943	820	87.0	123	2.86	2.54	58	2	2.3	1.8	5.4
Pavilion township, Kalamazoo County	2 253	2 114	1 966	93.0	148	2.74	2.86	139	38	2.5	1.7	12.4
Paw Paw village, Van Buren County	1 511	1 417	805	56.8	612	2.51	1.96	94	13	4.0	1.5	7.1
Paw Paw township, Van Buren County	3 248	2 771	1 967	71.0	804	2.66	2.07	477	318	3.3	1.6	7.3
Paw Paw Lake CDP, Berrien County	2 363	1 655	1 305	78.9	350	2.34	2.37	708	607	3.6	2.0	8.9
Peacock township, Lake County	1 068	220	209	95.0	11	2.01	2.27	848	834	3.1	2.8	8.3
Peaine township, Charlevoix County	410	120	111	92.5	9	2.06	1.67	290	284	3.2	0.9	25.0
Pearl Beach CDP, St. Clair County	1 560	1 395	1 283	92.0	112	2.29	2.56	165	80	1.8	1.5	4.3
Peck village, Sanilac County	253	239	183	76.6	56	2.54	2.21	14	-	1.6	1.6	1.8
Pellston village, Emmet County	308	260	208	80.0	52	2.88	3.29	48	24	1.9	1.9	1.9
Peninsula township, Grand Traverse County	2 613	2 131	1 921	90.1	210	2.49	2.10	482	395	1.9	1.2	7.9
Penn township, Cass County	1 280	747	613	82.1	134	2.49	2.77	533	474	4.0	2.4	10.7
Pennfield charter township, Calhoun County	3 764	3 532	2 782	78.8	750	2.66	1.96	232	16	4.4	1.0	15.0
Pentland township, Luce County	825	693	578	83.4	115	2.56	2.55	132	83	4.4	3.8	7.3
Pentwater village, Oceana County	904	463	370	79.9	93	2.07	2.01	441	397	3.1	1.9	7.9
Pentwater township, Oceana County	1 571	712	597	83.8	115	2.13	2.06	859	801	2.5	1.5	7.3
Pere Marquette charter township, Mason County	1 403	858	766	89.3	92	2.62	2.40	545	501	1.0	0.8	3.2
Perrinton village, Gratiot County	173	166	136	81.9	30	2.71	2.37	7	-	2.9	-	14.3
Perry city, Shiawassee County	784	748	555	74.2	193	2.89	2.28	36	3	2.9	1.8	5.9
Perry township, Shiawassee County	1 664	1 568	1 431	91.3	137	2.86	2.52	96	5	4.2	2.8	16.5
Petersburg city, Monroe County	442	423	312	73.8	111	2.79	2.59	19	3	3.0	2.5	4.3
Petoskey city, Emmet County	3 342	2 700	1 403	52.0	1 297	2.48	1.76	642	474	3.8	3.0	4.6
Pewamo village, Ionia County	202	197	159	80.7	38	3.11	1.71	5	-	2.0	0.6	7.3
Pickford township, Chippewa County	776	607	548	90.3	59	2.66	2.12	169	138	2.6	1.4	11.9
Pierson village, Montcalm County	73	62	49	79.0	13	3.22	2.08	11	2	10.1	7.5	18.8
Pierson township, Montcalm County	1 343	1 015	921	90.7	94	2.86	2.46	328	259	4.0	3.8	6.0
Pigeon village, Huron County	518	496	381	76.8	115	2.43	2.00	22	2	1.4	1.6	0.9
Pinckney village, Livingston County	778	731	596	81.5	135	3.06	2.17	47	4	2.5	2.6	2.2
Pinconning city, Bay County	645	609	425	69.8	184	2.34	2.06	36	7	3.3	1.2	8.0
Pinconning township, Bay County	1 055	983	883	89.8	100	2.67	2.53	72	35	0.9	0.6	3.8
Pine township, Montcalm County	789	610	526	86.2	84	2.79	2.21	179	147	3.5	2.0	11.6
Pine Grove township, Van Buren County	1 123	1 018	910	89.4	108	2.72	2.74	105	47	1.6	1.1	6.1
Pine River township, Gratiot County	983	912	832	91.2	80	2.62	2.54	71	3	4.1	3.7	8.0
Pinora township, Lake County	416	253	227	89.7	26	2.51	2.85	163	147	1.9	2.2	-
Pioneer township, Missaukee County	346	184	163	88.6	21	2.51	2.33	162	151	0.5	0.6	-
Pipestone township, Berrien County	899	842	703	83.5	139	2.70	2.83	57	17	2.0	1.1	6.1
Pittsfield charter township, Washtenaw County	12 337	11 817	6 620	56.0	5 197	2.83	1.89	520	47	2.5	1.3	4.1
Pittsford township, Hillsdale County	611	574	508	88.5	66	2.75	2.79	37	11	1.7	1.2	5.7
Plainfield township, Iosco County	4 139	1 897	1 689	89.0	208	2.25	2.27	2 242	2 114	4.0	3.3	9.6
Plainfield township, Kent County	11 456	11 038	9 064	82.1	1 974	2.88	2.06	418	58	2.1	1.5	4.9
Plainwell city, Allegan County	1 593	1 506	1 045	69.4	461	2.65	2.10	87	9	3.6	2.0	7.2
Platte township, Benzie County	242	151	136	90.1	15	2.28	2.13	91	66	1.9	2.2	-
Pleasanton township, Manistee County	623	344	313	91.0	31	2.38	2.06	279	251	2.3	1.6	8.8
Pleasant Plains township, Lake County	1 547	657	464	70.6	193	2.20	2.53	890	800	4.9	4.3	6.3
Pleasant Ridge city, Oakland County	1 129	1 110	1 048	94.4	62	2.34	2.27	19	1	0.6	0.4	4.6
Pleasantview township, Emmet County	754	313	265	84.7	48	2.60	2.52	441	377	15.2	2.2	51.0
Plymouth city, Wayne County	4 498	4 322	2 831	65.5	1 491	2.28	1.59	176	33	2.2	0.8	4.7
Plymouth township, Wayne County	11 043	10 757	8 973	83.4	1 784	2.65	1.69	286	53	1.2	0.8	3.3
Plymouth Township CDP, Wayne County	11 043	10 757	8 973	83.4	1 784	2.65	1.69	286	53	1.2	0.8	3.3
Pointe Aux Barques township, Huron County	59	5	2	40.0	3	1.00	2.67	54	54	-	-	-
Pokagon township, Cass County	912	818	718	87.8	100	2.53	3.01	94	24	1.4	1.2	2.9
Polkton township, Ottawa County	783	759	671	88.4	88	2.96	3.33	24	5	1.2	1.0	2.2
Pontiac city, Oakland County	26 336	24 234	12 786	52.8	11 448	2.76	2.59	2 102	42	5.3	2.0	8.6
Portage township, Houghton County	1 584	1 257	993	79.0	264	2.57	2.21	327	218	2.0	1.4	4.3
Portage city, Kalamazoo County	18 880	18 138	12 502	68.9	5 636	2.71	1.88	742	80	2.6	1.4	5.2
Portage township, Mackinac County	1 060	462	399	86.4	63	2.16	2.22	598	569	2.5	1.7	7.4
Port Austin village, Huron County	622	370	288	77.8	82	2.03	1.61	252	208	7.0	7.1	6.8
Port Austin township, Huron County	1 690	760	651	85.7	109	2.12	1.76	930	854	5.9	5.1	10.7
Porter township, Cass County	2 040	1 523	1 281	84.1	242	2.46	2.68	517	443	1.8	1.2	5.1
Porter township, Midland County	483	460	412	89.6	48	2.77	2.60	23	5	1.9	0.7	11.1
Porter township, Van Buren County	1 380	935	835	89.3	100	2.57	2.55	445	401	2.0	1.9	2.9
Port Hope village, Huron County	203	132	114	86.4	18	2.28	2.56	71	56	8.3	9.5	-

Table 12. **Housing Occupancy and Tenure: 2000**—Con.

[For information on confidentiality protection, nonsampling error, and definitions, see text]

State County Place and County Subdivision	Total housing units	Occupied housing units: Total	Owner occupied: Number	Owner occupied: Percent of occupied housing units	Renter occupied	Average household size: Owner-occupied units	Average household size: Renter-occupied units	Vacant housing units: Total	For seasonal, recreational, or occasional use	Vacancy rate: Available housing	Vacancy rate: Home-owner	Vacancy rate: Rental
PLACE AND COUNTY SUBDIVISION—Con.												
Port Huron city, St. Clair County	14 003	12 961	7 409	57.2	5 552	2.54	2.29	1 042	94	4.6	2.0	7.9
Port Huron township, St. Clair County	3 478	3 310	2 564	77.5	746	2.60	2.51	168	4	3.6	1.9	8.8
Portland city, Ionia County	1 574	1 507	1 129	74.9	378	2.62	2.21	67	5	2.1	1.1	5.3
Portland township, Ionia County	855	828	741	89.5	87	3.02	2.55	27	5	0.8	0.5	3.3
Port Sanilac village, Sanilac County	437	319	234	73.4	85	2.09	1.85	118	83	6.7	6.0	8.6
Port Sheldon township, Ottawa County	1 854	1 574	1 485	94.3	89	2.88	2.30	280	248	0.7	0.3	7.3
Portsmouth township, Bay County	1 484	1 408	1 330	94.5	78	2.56	2.54	76	3	3.0	0.3	33.3
Posen village, Presque Isle County	138	126	86	68.3	40	2.34	2.03	12	3	5.3	-	14.9
Posen township, Presque Isle County	463	387	323	83.5	64	2.55	1.95	76	52	2.8	0.9	11.1
Potterville city, Eaton County	892	802	607	75.7	195	2.90	2.10	90	2	5.4	4.9	7.1
Powell township, Marquette County	818	333	295	88.6	38	2.22	1.79	485	435	7.8	3.0	33.3
Powers village, Menominee County	146	124	70	56.5	54	2.29	1.81	22	3	10.1	7.9	12.9
Prairie Ronde township, Kalamazoo County	733	707	666	94.2	41	2.99	2.24	26	6	1.7	1.3	6.8
Prairieville township, Barry County	1 476	1 223	1 084	88.6	139	2.58	2.59	253	195	1.6	0.7	7.9
Prescott village, Ogemaw County	130	111	94	84.7	17	2.65	2.18	19	8	3.5	3.1	5.6
Presque Isle township, Presque Isle County	1 595	748	717	95.9	31	2.28	1.90	847	814	1.3	0.6	16.2
Prudenville CDP, Roscommon County	1 395	818	690	84.4	128	2.12	2.12	577	531	3.4	1.6	12.3
Pulaski township, Jackson County	769	700	615	87.9	85	2.72	2.98	69	37	1.5	0.8	6.6
Pulawski township, Presque Isle County	196	144	130	90.3	14	2.54	3.00	52	47	-	-	-
Putnam township, Livingston County	2 894	2 626	2 292	87.3	334	2.91	2.37	268	164	2.2	1.8	4.8
Quincy village, Branch County	687	640	420	65.6	220	2.79	2.25	47	2	5.7	1.9	12.4
Quincy township, Branch County	1 904	1 617	1 276	78.9	341	2.81	2.32	287	192	4.1	2.3	10.5
Quincy township, Houghton County	114	105	77	73.3	28	2.47	1.82	9	3	0.9	-	3.4
Quinnesec CDP, Dickinson County	453	436	412	94.5	24	2.70	2.75	17	7	0.7	0.5	4.0
Raber township, Chippewa County	602	310	292	94.2	18	2.15	2.39	292	249	5.8	3.3	33.3
Raisin township, Lenawee County	2 347	2 265	2 136	94.3	129	2.87	2.60	82	3	1.8	1.0	13.4
Raisinville township, Monroe County	1 762	1 691	1 575	93.1	116	2.86	3.15	71	3	2.0	1.9	2.5
Ransom township, Hillsdale County	353	324	292	90.1	32	2.93	3.31	29	12	2.4	1.7	8.6
Rapid River township, Kalkaska County	556	368	330	89.7	38	2.70	2.58	188	142	2.1	2.1	2.6
Ravenna village, Muskegon County	455	437	378	86.5	59	2.81	2.44	18	2	3.1	2.8	4.8
Ravenna township, Muskegon County	1 044	1 004	853	85.0	151	2.90	2.52	40	5	1.9	1.7	2.6
Ray township, Macomb County	1 349	1 305	1 189	91.1	116	2.84	2.91	44	2	0.7	0.5	2.5
Reading city, Hillsdale County	432	407	301	74.0	106	2.85	2.59	25	1	2.6	2.0	4.5
Reading township, Hillsdale County	1 147	711	633	89.0	78	2.46	2.58	436	407	2.1	1.4	7.1
Readmond township, Emmet County	411	198	175	88.4	23	2.49	2.48	213	191	3.9	1.1	20.7
Redding township, Clare County	497	219	183	83.6	36	2.32	2.83	278	266	0.9	0.5	2.7
Redford CDP, Wayne County	20 605	20 182	18 183	90.1	1 999	2.57	2.29	423	44	1.0	0.6	4.2
Redford township, Wayne County	20 605	20 182	18 183	90.1	1 999	2.57	2.29	423	44	1.0	0.6	4.2
Reed City city, Osceola County	1 090	999	594	59.5	405	2.48	2.04	91	8	5.6	3.1	9.0
Reeder township, Missaukee County	535	394	341	86.5	53	2.82	2.87	141	121	2.2	0.9	10.2
Reese village, Tuscola County	627	591	483	81.7	108	2.45	1.80	36	2	3.7	1.8	11.5
Reno township, Iosco County	337	248	221	89.1	27	2.60	3.04	89	80	2.4	1.3	10.0
Republic CDP, Marquette County	356	276	225	81.5	51	2.27	2.02	80	25	8.6	5.1	21.5
Republic township, Marquette County	983	493	430	87.2	63	2.24	2.17	490	410	6.3	4.0	19.2
Resort township, Emmet County	1 215	894	793	88.7	101	2.83	2.35	321	282	1.8	1.5	3.8
Reynolds township, Montcalm County	1 693	1 534	1 282	83.6	252	2.83	2.56	159	52	3.5	2.5	8.0
Rich township, Lapeer County	514	489	425	86.9	64	2.90	2.70	25	14	1.6	1.6	1.5
Richfield township, Genesee County	3 125	2 967	2 822	95.1	145	2.74	2.83	158	12	2.7	2.1	12.7
Richfield township, Roscommon County	3 760	1 896	1 666	87.9	230	2.16	2.33	1 864	1 711	3.3	3.4	3.0
Richland village, Kalamazoo County	301	258	206	79.8	52	2.43	1.79	43	3	2.3	1.0	7.1
Richland township, Kalamazoo County	2 635	2 394	1 945	81.2	449	2.77	2.46	241	32	5.1	1.5	18.1
Richland township, Missaukee County	558	486	436	89.7	50	3.00	2.78	72	57	1.0	0.5	5.7
Richland township, Montcalm County	1 245	1 052	910	86.5	142	2.73	2.57	193	131	1.9	1.4	4.7
Richland township, Ogemaw County	614	379	337	88.9	42	2.49	2.81	235	181	4.8	4.5	6.7
Richland township, Saginaw County	1 638	1 567	1 365	87.1	202	2.79	2.25	71	3	2.1	0.5	11.8
Richmond city	2 062	1 977	1 416	71.6	561	2.63	2.01	85	11	2.4	1.8	3.9
Macomb County (part)	2 061	1 976	1 415	71.6	561	2.63	2.01	85	11	2.4	1.8	3.9
St. Clair County (part)	1	1	1	100.0	-	1.00	-	-	-	-	-	(X)
Richmond township, Macomb County	1 060	1 020	948	92.9	72	3.17	2.75	40	8	0.8	0.7	1.4
Richmond township, Marquette County	467	393	344	87.5	49	2.33	2.61	74	37	2.7	2.3	5.8
Richmond township, Osceola County	678	626	570	91.1	56	2.69	2.71	52	15	2.2	1.9	5.1
Ridgeway township, Lenawee County	591	576	463	80.4	113	2.84	2.36	15	1	1.5	0.9	4.2
Riga township, Lenawee County	543	514	468	91.1	46	2.73	2.98	29	-	1.7	1.5	4.2
Riley township, Clinton County	625	611	566	92.6	45	2.87	2.80	14	2	1.1	1.0	2.2
Riley township, St. Clair County	1 044	1 020	973	95.4	47	2.99	2.55	24	9	0.5	0.3	4.1
River Rouge city, Wayne County	4 080	3 640	2 108	57.9	1 532	2.76	2.66	440	5	4.8	2.6	7.7
Riverside township, Missaukee County	409	320	286	89.4	34	2.95	3.03	89	65	4.8	4.3	8.1
Riverton township, Mason County	550	442	384	86.9	58	3.00	3.05	108	63	0.9	0.5	3.3
Riverview city, Wayne County	5 532	5 352	3 450	64.5	1 902	2.68	1.85	180	12	2.0	0.7	4.1
Rives township, Jackson County	1 745	1 677	1 571	93.7	106	2.80	2.90	68	6	1.6	1.3	6.2
Robin Glen-Indiantown CDP, Saginaw County	489	463	431	93.1	32	2.50	2.47	26	-	3.5	3.6	3.0
Robinson township, Ottawa County	1 885	1 805	1 688	93.5	117	3.01	2.96	80	28	0.9	0.8	3.3
Rochester city, Oakland County	5 056	4 667	2 994	64.2	1 673	2.57	1.61	389	21	5.2	3.6	7.9
Rochester Hills city, Oakland County	27 263	26 315	20 815	79.1	5 500	2.76	1.92	948	145	2.1	1.0	6.1
Rockford city, Kent County	1 796	1 741	1 155	66.3	586	2.98	2.01	55	3	1.9	0.9	3.9
Rockland township, Ontonagon County	215	134	118	88.1	16	2.41	2.06	81	62	-	-	-
Rock River township, Alger County	635	505	452	89.5	53	2.41	2.21	130	77	4.9	3.6	14.5
Rockwood city, Wayne County	1 353	1 318	963	73.1	355	2.86	1.88	35	3	1.3	0.8	2.5
Rogers township, Presque Isle County	597	391	362	92.6	29	2.42	2.41	206	184	2.5	1.9	9.4
Rogers City city, Presque Isle County	1 626	1 480	1 113	75.2	367	2.30	1.76	146	34	3.4	1.8	8.0
Rolland township, Isabella County	512	465	410	88.2	55	2.64	2.31	47	16	3.1	2.6	6.8
Rollin township, Lenawee County	1 970	1 296	1 075	82.9	221	2.49	2.22	674	578	3.9	2.7	9.4
Rome township, Lenawee County	643	617	567	91.9	50	2.92	2.38	26	3	1.3	1.2	2.0
Romeo village, Macomb County	1 605	1 528	1 065	69.7	463	2.55	2.05	77	8	2.4	1.3	4.7
Romulus city, Wayne County	8 943	8 439	5 946	70.5	2 493	2.81	2.42	504	40	3.3	1.3	7.8
Ronald township, Ionia County	708	651	580	89.1	71	2.90	2.92	57	16	1.8	1.4	5.3

Table 12. **Housing Occupancy and Tenure: 2000**—Con.

[For information on confidentiality protection, nonsampling error, and definitions, see text]

State County Place and County Subdivision	Total housing units	Occupied housing units: Total	Owner occupied: Number	Owner occupied: Percent of occupied housing units	Renter occupied	Average household size: Owner-occupied units	Average household size: Renter-occupied units	Vacant housing units: Total	For seasonal, recreational, or occasional use	Vacancy rate: Available housing	Vacancy rate: Home-owner	Vacancy rate: Rental
PLACE AND COUNTY SUBDIVISION—Con.												
Roosevelt Park city, Muskegon County	1 896	1 773	1 112	62.7	661	2.45	1.67	123	8	5.5	1.3	11.7
Roscommon village, Roscommon County	491	436	243	55.7	193	2.41	1.93	55	28	4.6	2.0	7.7
Roscommon township, Roscommon County	2 678	1 716	1 410	82.2	306	2.44	2.23	962	852	2.7	1.7	7.0
Rose township, Oakland County	2 277	2 144	2 024	94.4	120	2.91	2.43	133	90	1.3	1.0	5.5
Rose township, Ogemaw County	1 065	558	516	92.5	42	2.52	2.40	507	479	2.1	1.9	4.5
Rosebush village, Isabella County	156	145	95	65.5	50	2.60	2.54	11	1	5.2	2.1	10.7
Rose City city, Ogemaw County	283	241	136	56.4	105	2.74	2.21	42	21	5.9	2.9	9.5
Rose Lake township, Osceola County	1 220	490	461	94.1	29	2.52	2.31	730	707	1.8	1.5	6.5
Roseville city, Macomb County	20 519	19 976	15 021	75.2	4 955	2.53	2.01	543	55	1.5	0.9	3.3
Ross township, Kalamazoo County	2 334	2 031	1 721	84.7	310	2.54	2.09	303	223	2.0	1.0	7.5
Rothbury village, Oceana County	167	157	113	72.0	44	2.67	2.45	10	-	1.3	-	4.3
Roxand township, Eaton County	690	658	592	90.0	66	2.86	2.98	32	7	1.5	0.7	8.3
Royal Oak city, Oakland County	29 942	28 880	20 246	70.1	8 634	2.24	1.65	1 062	202	1.9	0.8	4.5
Royal Oak charter township, Oakland County	2 595	2 511	435	17.3	2 076	2.74	2.02	84	4	2.3	0.7	2.7
Royalton township, Berrien County	1 366	1 299	1 193	91.8	106	2.88	2.70	67	6	1.7	1.0	8.6
Rubicon township, Huron County	528	317	284	89.6	33	2.44	2.45	211	163	9.7	8.4	19.5
Rudyard township, Chippewa County	671	491	425	86.6	66	2.70	2.47	180	141	2.4	2.3	2.9
Rush township, Shiawassee County	541	505	462	91.5	43	2.80	2.67	36	7	1.9	1.9	2.3
Rust township, Montmorency County	432	218	191	87.6	27	2.49	2.74	214	191	0.9	1.0	-
Rutland charter township, Barry County	1 434	1 341	1 235	92.1	106	2.73	2.64	93	39	1.1	0.9	3.6
Sage township, Gladwin County	1 526	986	898	91.1	88	2.60	2.56	540	483	1.9	1.5	5.4
Saginaw city, Saginaw County	25 639	23 182	14 749	63.6	8 433	2.61	2.59	2 457	44	4.2	2.2	7.6
Saginaw charter township, Saginaw County	17 859	17 096	11 162	65.3	5 934	2.52	1.79	763	91	2.8	1.1	5.9
Saginaw Township North CDP, Saginaw County	11 209	10 704	6 627	61.9	4 077	2.54	1.80	505	45	3.3	1.3	6.3
Saginaw Township South CDP, Saginaw County	6 327	6 079	4 242	69.8	1 837	2.48	1.77	248	46	2.1	0.8	4.9
Sagola township, Dickinson County	930	475	437	92.0	38	2.50	2.05	455	423	2.7	2.5	5.0
St. Charles village, Saginaw County	909	865	642	74.2	223	2.67	2.22	44	6	1.9	1.5	3.0
St. Charles township, Saginaw County	1 365	1 301	1 030	79.2	271	2.69	2.26	64	8	1.7	1.2	3.9
St. Clair city, St. Clair County	2 432	2 322	1 661	71.5	661	2.73	1.89	110	18	2.4	0.8	6.4
St. Clair township, St. Clair County	2 394	2 266	2 104	92.9	162	2.88	2.25	128	40	2.0	1.7	5.3
St. Clair Shores city, Macomb County	28 208	27 434	23 537	85.8	3 897	2.36	1.81	774	145	1.3	0.8	4.0
St. Helen CDP, Roscommon County	2 617	1 380	1 179	85.4	201	2.15	2.29	1 237	1 108	3.7	3.8	2.9
St. Ignace city, Mackinac County	1 232	1 085	694	64.0	391	2.49	2.09	147	51	3.8	1.1	8.2
St. Ignace township, Mackinac County	601	413	320	77.5	93	2.39	2.74	188	169	2.1	2.1	2.1
St. James township, Charlevoix County	331	138	123	89.1	15	2.27	1.87	193	179	5.5	3.1	21.1
St. Johns city, Clinton County	3 148	2 994	2 038	68.1	956	2.61	2.06	154	19	2.1	1.2	4.1
St. Joseph city, Berrien County	4 594	4 117	2 373	57.6	1 744	2.20	1.72	477	132	5.4	2.4	9.3
St. Joseph charter township, Berrien County	4 271	4 094	3 666	89.5	428	2.48	2.19	177	52	1.9	1.6	4.9
St. Louis city, Gratiot County	1 575	1 468	1 032	70.3	436	2.46	2.23	107	7	3.8	2.5	6.6
Salem township, Allegan County	1 181	1 151	1 053	91.5	98	3.09	2.38	30	2	1.0	0.6	5.8
Salem township, Washtenaw County	2 031	1 928	1 811	93.9	117	2.91	2.45	103	10	2.0	1.9	4.1
Saline city, Washtenaw County	3 213	3 148	2 254	71.6	894	2.73	1.89	65	9	1.1	0.5	2.5
Saline township, Washtenaw County	473	460	408	88.7	52	2.83	2.75	13	3	0.9	0.5	3.7
Sanborn township, Alpena County	979	838	698	83.3	140	2.64	2.07	141	90	2.9	1.0	11.4
Sand Beach township, Huron County	750	562	455	81.0	107	2.77	1.94	188	148	4.3	3.6	7.0
Sand Lake village, Kent County	207	184	120	65.2	64	3.03	1.89	23	12	4.7	4.8	4.5
Sands township, Marquette County	1 006	768	703	91.5	65	2.82	2.25	238	24	12.3	0.4	61.8
Sandstone township, Jackson County	1 358	1 321	1 157	87.6	164	2.84	2.52	37	2	0.9	0.5	3.5
Sandusky city, Sanilac County	1 168	1 081	630	58.3	451	2.67	1.82	87	5	3.7	4.3	3.0
Sanford village, Midland County	407	382	318	83.2	64	2.49	2.38	25	10	2.1	1.2	5.9
Sanilac township, Sanilac County	1 769	1 144	984	86.0	160	2.29	2.13	625	510	5.6	4.3	13.0
Saranac village, Ionia County	589	568	342	60.2	226	2.71	1.74	21	2	2.7	1.4	4.6
Sauble township, Lake County	614	160	137	85.6	23	1.96	2.39	454	427	7.5	4.2	23.3
Saugatuck city, Allegan County	928	549	343	62.5	206	1.99	1.82	379	319	7.6	6.3	9.6
Saugatuck township, Allegan County	2 089	1 581	1 294	81.8	287	2.27	1.87	508	414	3.2	2.3	7.1
Sault Ste. Marie city, Chippewa County	6 237	5 742	3 558	62.0	2 184	2.43	2.05	495	86	4.0	2.7	6.1
Schoolcraft township, Houghton County	1 061	798	624	78.2	174	2.46	1.90	263	175	4.2	2.3	10.3
Schoolcraft village, Kalamazoo County	645	615	442	71.9	173	2.77	2.07	30	4	2.8	1.6	6.0
Schoolcraft township, Kalamazoo County	2 916	2 781	2 143	77.1	638	2.76	2.08	135	36	2.2	1.0	6.3
Scio township, Washtenaw County	6 338	6 070	4 825	79.5	1 245	2.70	2.18	268	25	2.5	2.2	3.7
Sciota township, Shiawassee County	633	625	582	93.1	43	2.85	3.00	8	-	0.2	0.2	-
Scipio township, Hillsdale County	660	619	510	82.4	109	2.97	2.78	41	16	1.1	0.8	2.7
Scottville city, Mason County	574	525	350	66.7	175	2.65	1.91	49	6	4.0	2.0	7.9
Sebewa township, Ionia County	415	406	359	88.4	47	2.94	3.09	9	2	0.7	0.8	-
Sebewaing village, Huron County	946	868	644	74.2	224	2.40	1.92	78	20	2.4	1.4	5.1
Sebewaing township, Huron County	1 351	1 252	992	79.2	260	2.44	2.00	99	23	2.0	1.4	4.4
Secord township, Gladwin County	1 373	551	515	93.5	36	2.05	2.08	822	770	4.0	3.9	5.3
Selma township, Wexford County	1 086	757	655	86.5	102	2.53	2.35	329	274	3.7	3.0	8.1
Seneca township, Lenawee County	489	469	391	83.4	78	2.78	2.77	20	3	1.3	0.8	3.7
Seney township, Schoolcraft County	186	56	51	91.1	5	2.63	3.00	130	119	5.1	3.8	16.7
Seville township, Gratiot County	907	866	755	87.2	111	2.67	2.91	41	12	1.6	1.2	4.3
Sharon township, Washtenaw County	609	593	540	91.1	53	2.78	2.55	16	3	0.7	0.2	5.4
Shelby CDP, Macomb County	25 265	24 486	19 205	78.4	5 281	2.80	2.10	779	61	1.9	1.2	4.4
Shelby charter township, Macomb County	25 265	24 486	19 205	78.4	5 281	2.80	2.10	779	61	1.9	1.2	4.4
Shelby village, Oceana County	749	698	465	66.6	233	2.80	2.60	51	9	2.4	1.7	3.7
Shelby township, Oceana County	1 502	1 388	1 079	77.7	309	2.87	2.63	114	27	2.1	1.6	4.0
Shepherd village, Isabella County	641	619	438	70.8	181	2.71	1.91	22	2	1.6	1.4	2.2
Sheridan township, Calhoun County	823	770	627	81.4	143	2.50	2.51	53	9	3.0	1.3	10.1
Sheridan township, Clare County	569	482	395	82.0	87	3.33	3.06	87	50	2.4	1.5	6.5
Sheridan township, Huron County	279	257	225	87.5	32	2.88	2.47	22	15	0.8	0.4	3.0
Sheridan township, Mason County	1 013	409	373	91.2	36	2.36	1.97	604	566	3.3	2.6	10.0
Sheridan township, Mecosta County	921	519	455	87.7	64	2.61	2.63	402	347	3.7	2.8	9.9
Sheridan village, Montcalm County	324	304	227	74.7	77	2.50	1.78	20	5	2.9	1.3	7.2
Sheridan charter township, Newaygo County	950	842	741	88.0	101	2.87	2.62	108	43	4.4	2.4	17.2
Sherman township, Gladwin County	950	429	386	90.0	43	2.36	2.63	521	474	3.2	2.5	8.5
Sherman township, Huron County	620	444	402	90.5	42	2.61	2.74	176	142	3.3	2.2	12.5
Sherman township, Iosco County	319	200	191	95.5	9	2.48	2.11	119	110	2.4	2.1	10.0

Table 12. **Housing Occupancy and Tenure: 2000**—Con.

[For information on confidentiality protection, nonsampling error, and definitions, see text]

State County Place and County Subdivision	Total housing units	Occupied housing units: Total	Occupied housing units: Owner occupied: Number	Occupied housing units: Owner occupied: Percent of occupied housing units	Occupied housing units: Renter occupied	Occupied housing units: Average household size: Owner-occupied units	Occupied housing units: Average household size: Renter-occupied units	Vacant housing units: Total	Vacant housing units: For seasonal, recreational, or occasional use	Vacant housing units: Vacancy rate: Available housing	Vacant housing units: Vacancy rate: Home-owner	Vacant housing units: Vacancy rate: Rental
PLACE AND COUNTY SUBDIVISION—Con.												
Sherman township, Isabella County	1 374	1 025	927	90.4	98	2.51	2.81	349	283	3.2	2.5	9.3
Sherman township, Keweenaw County	113	34	33	97.1	1	1.79	1.00	79	52	-	-	-
Sherman township, Mason County	509	414	368	88.9	46	2.62	2.76	95	67	3.0	2.4	8.0
Sherman township, Newaygo County	997	749	663	88.5	86	2.75	2.44	248	201	2.2	1.9	4.4
Sherman township, Osceola County	501	380	329	86.6	51	2.81	2.82	121	98	2.6	1.5	8.9
Sherman township, St. Joseph County	1 353	1 175	1 036	88.2	139	2.74	2.32	178	129	0.9	0.8	2.1
Sherwood village, Branch County	126	114	92	80.7	22	2.74	3.27	12	2	2.6	3.2	-
Sherwood township, Branch County	1 112	885	699	79.0	186	2.55	2.70	227	128	4.0	4.1	3.6
Shiawassee township, Shiawassee County	1 054	1 008	905	89.8	103	2.93	2.51	46	8	1.0	0.5	4.6
Shields CDP, Saginaw County	2 587	2 508	2 159	86.1	349	2.61	2.23	79	16	1.5	0.9	4.6
Shoreham village, Berrien County	471	423	259	61.2	164	2.34	1.55	48	15	4.7	6.2	2.4
Shorewood-Tower Hills-Harbert CDP, Berrien County	1 519	725	609	84.0	116	2.22	2.33	794	749	3.2	2.2	7.9
Sidney township, Montcalm County	1 115	966	845	87.5	121	2.69	2.41	149	119	0.9	0.6	3.2
Sigel township, Huron County	202	184	162	88.0	22	3.11	3.23	18	5	3.2	2.4	8.3
Silver Creek township, Cass County	2 362	1 299	1 111	85.5	188	2.52	2.79	1 063	961	2.5	1.7	6.9
Sims township, Arenac County	1 111	503	466	92.6	37	2.13	2.62	608	580	3.5	2.9	9.8
Skandia township, Marquette County	435	351	303	86.3	48	2.63	2.25	84	66	0.8	0.3	4.0
Skidway Lake CDP, Ogemaw County	2 562	1 326	1 079	81.4	247	2.34	2.52	1 236	1 073	5.6	5.2	7.5
Slagle township, Wexford County	391	225	190	84.4	35	2.56	2.37	166	132	3.8	2.1	12.5
Sodus township, Berrien County	957	884	772	87.3	112	2.28	2.37	73	14	3.8	2.9	9.7
Solon township, Kent County	1 778	1 682	1 565	93.0	117	2.78	2.65	96	38	1.5	1.1	6.4
Solon township, Leelanau County	738	595	529	88.9	66	2.60	2.52	143	100	5.1	0.8	29.8
Somerset township, Hillsdale County	2 161	1 687	1 578	93.5	109	2.53	2.51	474	396	2.1	1.7	7.6
Soo township, Chippewa County	1 297	1 075	886	82.4	189	2.60	1.84	222	174	2.5	1.2	7.8
South Arm township, Charlevoix County	947	670	613	91.5	57	2.63	2.26	277	248	1.8	0.8	10.9
South Branch township, Crawford County	1 615	735	677	92.1	58	2.49	2.72	880	851	1.9	2.0	-
South Branch township, Wexford County	429	148	134	90.5	14	2.31	1.50	281	254	2.6	2.9	-
Southfield city, Oakland County	35 698	33 987	18 375	54.1	15 612	2.64	1.83	1 711	111	3.3	1.1	5.8
Southfield township, Oakland County	5 800	5 612	5 251	93.6	361	2.57	2.21	188	59	1.2	1.1	4.0
Southgate city, Wayne County	13 361	12 836	9 063	70.6	3 773	2.58	1.73	525	73	2.3	1.2	4.8
South Gull Lake CDP, Kalamazoo County	885	643	560	87.1	83	2.42	2.08	242	205	2.6	1.4	9.8
South Haven city	2 979	2 095	1 496	71.4	599	2.39	2.07	884	716	4.1	2.3	8.1
Allegan County (part)	21	4	3	75.0	1	2.00	2.00	17	17	-	-	-
Van Buren County (part)	2 958	2 091	1 493	71.4	598	2.39	2.07	867	699	4.1	2.4	8.1
South Haven charter township, Van Buren County	1 890	1 645	1 182	71.9	463	2.52	2.19	245	134	3.3	2.2	6.1
South Lyon city, Oakland County	4 461	4 246	3 178	74.8	1 068	2.50	1.88	215	37	2.4	1.3	5.7
South Monroe CDP, Monroe County	2 702	2 605	1 837	70.5	768	2.49	2.18	97	10	2.0	1.4	3.5
South Range village, Houghton County	378	347	242	69.7	105	2.26	1.70	31	10	3.6	1.6	7.9
South Rockwood village, Monroe County	464	450	402	89.3	48	2.88	2.60	14	3	1.3	1.0	4.0
Spalding township, Menominee County	899	625	500	80.0	125	2.60	2.10	274	211	4.1	2.7	9.4
Sparta village, Kent County	1 704	1 618	1 049	64.8	569	2.80	2.06	86	5	3.5	1.4	7.2
Sparta township, Kent County	3 449	3 301	2 609	79.0	692	2.81	2.21	148	8	2.3	1.2	6.5
Spaulding township, Saginaw County	926	900	806	89.6	94	2.61	2.87	26	2	0.9	0.9	1.1
Speaker township, Sanilac County	546	501	454	90.6	47	2.84	2.51	45	7	3.1	2.6	7.8
Spencer township, Kent County	1 641	1 357	1 256	92.6	101	2.66	2.79	284	237	1.2	1.1	2.9
Spring Arbor CDP, Jackson County	682	643	354	55.1	289	2.69	1.69	39	2	2.3	1.9	2.7
Spring Arbor township, Jackson County	2 694	2 570	2 070	80.5	500	2.78	2.04	124	12	2.4	1.5	5.8
Springdale township, Manistee County	567	324	284	87.7	40	2.20	2.60	243	219	3.6	3.4	4.8
Springfield city, Calhoun County	2 367	2 161	1 216	56.3	945	2.42	1.94	206	4	5.8	1.5	10.8
Springfield township, Kalkaska County	704	458	414	90.4	44	2.75	2.89	246	197	1.7	1.7	2.2
Springfield township, Oakland County	4 794	4 619	4 225	91.5	394	2.91	2.39	175	52	1.8	1.4	6.4
Spring Lake village, Ottawa County	1 248	1 098	825	75.1	273	2.30	1.77	150	78	3.1	2.4	5.2
Spring Lake township, Ottawa County	5 748	5 237	4 058	77.5	1 179	2.61	1.94	511	220	3.4	1.9	8.4
Springport village, Jackson County	281	266	176	66.2	90	2.74	2.47	15	1	4.0	1.7	8.2
Springport township, Jackson County	816	770	608	79.0	162	2.87	2.71	46	4	2.5	1.5	6.4
Springvale township, Emmet County	815	613	530	86.5	83	2.85	2.54	202	172	2.2	2.0	3.5
Springville township, Wexford County	1 015	635	533	83.9	102	2.63	2.67	380	297	5.6	3.6	15.0
Spurr township, Baraga County	300	105	96	91.4	9	2.18	2.00	195	190	1.9	1.0	10.0
Stambaugh city, Iron County	666	587	399	68.0	188	2.25	1.84	79	35	3.0	1.7	5.5
Stambaugh township, Iron County	1 312	523	477	91.2	46	2.34	2.04	789	682	8.4	5.0	33.3
Standish city, Arenac County	672	619	361	58.3	258	2.72	1.86	53	8	5.6	3.2	8.8
Standish township, Arenac County	1 033	802	706	88.0	96	2.53	2.49	231	165	2.7	1.8	8.6
Stannard township, Ontonagon County	518	364	307	84.3	57	2.32	1.75	154	105	4.0	3.2	8.1
Stanton township, Houghton County	695	475	408	85.9	67	2.79	1.91	220	190	1.5	1.0	4.3
Stanton city, Montcalm County	609	555	339	61.1	216	2.74	2.21	54	2	6.4	4.0	10.0
Stanwood village, Mecosta County	83	77	56	72.7	21	2.82	2.19	6	-	4.9	1.8	12.5
Star township, Antrim County	532	295	249	84.4	46	2.48	2.76	237	210	3.0	1.6	9.8
Stephenson city, Menominee County	421	383	288	75.2	95	2.24	1.67	38	7	4.0	0.7	12.8
Stephenson township, Menominee County	358	283	251	88.7	32	2.56	2.28	75	51	-	-	-
Sterling village, Arenac County	197	185	154	83.2	31	2.40	2.61	12	3	3.6	3.1	6.1
Sterling Heights city, Macomb County	47 547	46 319	36 584	79.0	9 735	2.87	1.88	1 228	132	1.5	0.9	3.7
Stevensville village, Berrien County	575	522	361	69.2	161	2.41	1.97	53	14	3.3	1.1	8.0
Stockbridge village, Ingham County	510	480	310	64.6	170	2.69	2.22	30	5	3.6	3.4	4.0
Stockbridge township, Ingham County	1 281	1 220	995	81.6	225	2.86	2.31	61	9	2.2	1.9	3.8
Stony Point CDP, Monroe County	674	616	522	84.7	94	2.87	2.93	58	18	2.2	2.1	3.1
Stronach township, Manistee County	549	347	312	89.9	35	2.33	2.20	202	171	1.7	0.6	10.3
Sturgis city, St. Joseph County	4 529	4 293	2 499	58.2	1 794	2.77	2.30	236	14	3.3	2.1	5.0
Sturgis township, St. Joseph County	889	841	749	89.1	92	2.83	2.58	48	15	2.3	1.6	8.0
Sugar Island township, Chippewa County	652	294	269	91.5	25	2.33	2.20	358	345	2.3	2.5	-
Sullivan township, Muskegon County	905	887	848	95.6	39	2.77	3.05	18	1	0.7	0.7	-
Summerfield township, Clare County	639	217	192	88.5	25	2.04	2.44	422	403	4.0	4.0	3.8
Summerfield township, Monroe County	1 134	1 098	970	88.3	128	2.91	2.84	36	7	1.1	0.7	3.8
Summit township, Jackson County	9 109	8 690	7 018	80.8	1 672	2.54	2.11	419	62	2.3	1.6	5.5
Summit township, Mason County	790	398	373	93.7	25	2.54	2.80	392	365	2.0	2.1	-

Table 12. **Housing Occupancy and Tenure: 2000**—Con.

[For information on confidentiality protection, nonsampling error, and definitions, see text]

State County Place and County Subdivision	Total housing units	Occupied housing units: Total	Owner occupied: Number	Owner occupied: Percent of occupied housing units	Renter occupied	Average household size: Owner-occupied units	Average household size: Renter-occupied units	Vacant housing units: Total	For seasonal, recreational, or occasional use	Vacancy rate: Available housing	Vacancy rate: Home-owner	Vacancy rate: Rental
PLACE AND COUNTY SUBDIVISION—Con.												
Sumner township, Gratiot County	744	698	580	83.1	118	2.70	2.81	46	4	3.1	2.7	4.8
Sumpter township, Wayne County	4 563	4 110	3 805	92.6	305	2.86	3.03	453	14	8.1	6.7	22.4
Sunfield village, Eaton County	235	222	166	74.8	56	2.78	2.30	13	1	1.3	-	5.1
Sunfield township, Eaton County	826	777	667	85.8	110	2.84	2.41	49	19	1.6	0.4	8.3
Superior township, Chippewa County	759	515	464	90.1	51	2.62	2.24	244	209	1.7	1.1	7.3
Superior township, Washtenaw County	4 097	3 961	3 231	81.6	730	2.72	2.48	136	12	2.2	0.9	7.6
Surrey township, Clare County	1 989	1 444	1 211	83.9	233	2.43	2.16	545	424	3.4	3.4	3.7
Suttons Bay village, Leelanau County	374	271	205	75.6	66	2.20	2.08	103	95	1.8	-	7.0
Suttons Bay township, Leelanau County	1 406	1 114	847	76.0	267	2.60	2.86	292	234	3.4	0.8	10.7
Swan Creek township, Saginaw County	984	957	903	94.4	54	2.65	2.56	27	2	0.8	0.7	3.6
Swartz Creek city, Genesee County	2 355	2 233	1 653	74.0	580	2.41	1.89	122	11	3.6	2.1	7.6
Sweetwater township, Lake County	352	116	109	94.0	7	2.01	2.71	236	217	0.9	-	12.5
Sylvan township, Osceola County	730	393	346	88.0	47	2.51	2.83	337	306	1.8	0.6	9.6
Sylvan township, Washtenaw County	2 651	2 500	1 868	74.7	632	2.70	1.72	151	76	1.5	0.7	3.5
Sylvan Lake city, Oakland County	855	826	718	86.9	108	2.13	1.83	29	11	1.4	0.7	6.1
Tallmadge township, Ottawa County	2 369	2 283	2 093	91.7	190	3.02	2.49	86	11	1.8	1.3	6.9
Tawas township, Iosco County	742	635	588	92.6	47	2.55	2.62	107	86	0.9	0.8	2.1
Tawas City city, Iosco County	969	760	597	78.6	163	2.33	2.13	209	130	4.6	4.5	5.2
Taylor city, Wayne County	25 905	24 776	17 538	70.8	7 238	2.67	2.53	1 129	61	2.8	1.5	5.8
Taymouth township, Saginaw County	1 661	1 583	1 454	91.9	129	2.93	2.63	78	3	1.8	1.5	5.1
Tecumseh city, Lenawee County	3 651	3 499	2 498	71.4	1 001	2.59	2.00	152	14	2.3	1.4	4.6
Tecumseh township, Lenawee County	689	672	640	95.2	32	2.83	2.22	17	3	0.9	0.6	5.9
Tekonsha village, Calhoun County	298	290	219	75.5	71	2.43	2.52	8	-	1.4	-	5.3
Tekonsha township, Calhoun County	702	681	535	78.6	146	2.52	2.63	21	7	1.2	0.6	3.3
Temperance CDP, Monroe County	2 953	2 857	2 431	85.1	426	2.80	2.04	96	10	1.5	0.9	4.5
Texas township, Kalamazoo County	4 053	3 879	3 498	90.2	381	2.89	2.13	174	64	1.7	1.3	5.5
Thetford township, Genesee County	3 072	2 975	2 652	89.1	323	2.83	2.28	97	9	1.8	1.4	5.0
Thomas township, Saginaw County	4 700	4 545	4 120	90.6	425	2.61	2.17	155	33	1.7	1.4	4.3
Thompson township, Schoolcraft County	608	278	259	93.2	19	2.41	2.53	330	293	3.5	1.5	24.0
Thompsonville village, Benzie County	221	180	142	78.9	38	2.64	2.16	41	18	3.2	2.1	7.3
Thornapple township, Barry County	2 383	2 292	2 003	87.4	289	2.98	2.48	91	6	2.1	1.4	6.2
Three Oaks village, Berrien County	800	741	542	73.1	199	2.54	2.28	59	8	4.5	4.9	3.4
Three Oaks township, Berrien County	1 284	1 181	941	79.7	240	2.53	2.36	103	34	3.7	3.6	4.0
Three Rivers city, St. Joseph County	3 234	2 910	1 880	64.6	1 030	2.56	2.25	324	38	4.7	2.9	7.8
Tilden township, Marquette County	562	396	365	92.2	31	2.52	2.68	166	133	2.9	2.9	3.1
Tittabawassee township, Saginaw County	2 508	2 383	2 055	86.2	328	2.77	2.18	125	10	2.3	1.8	5.5
Tobacco township, Gladwin County	1 399	1 029	930	90.4	99	2.53	1.98	370	324	2.0	1.8	3.9
Tompkins township, Jackson County	1 032	985	885	89.8	100	2.79	2.84	47	6	1.2	0.9	3.8
Torch Lake township, Antrim County	1 134	498	456	91.6	42	2.27	2.83	636	591	5.3	3.4	22.2
Torch Lake township, Houghton County	1 505	740	645	87.2	95	2.43	2.22	765	697	2.8	2.6	4.0
Traverse City city	6 842	6 443	3 805	59.1	2 638	2.31	1.94	399	117	2.6	1.8	3.8
Grand Traverse County (part)	6 771	6 383	3 782	59.3	2 601	2.31	1.93	388	114	2.5	1.7	3.7
Leelanau County (part)	71	60	23	38.3	37	2.13	2.70	11	3	9.1	8.0	9.8
Trenton city, Wayne County	8 345	8 137	6 581	80.9	1 556	2.51	1.85	208	44	1.4	0.7	4.3
Trout Lake township, Chippewa County	479	212	195	92.0	17	2.17	2.24	267	255	3.6	1.0	26.1
Trowbridge township, Allegan County	1 060	941	799	84.9	142	2.69	2.52	119	60	3.3	3.2	4.1
Trowbridge Park CDP, Marquette County	785	758	626	82.6	132	2.76	2.02	27	5	1.6	1.1	3.6
Troy township, Newaygo County	184	97	76	78.4	21	2.50	2.52	87	75	2.0	2.6	-
Troy city, Oakland County	30 872	30 018	23 200	77.3	6 818	2.92	1.91	854	227	1.3	0.5	3.7
Turin township, Marquette County	139	59	52	88.1	7	2.17	2.57	80	79	-	-	-
Turner village, Arenac County	55	45	40	88.9	5	3.05	3.40	10	8	2.2	2.4	-
Turner township, Arenac County	303	243	208	85.6	35	2.61	2.86	60	44	1.2	1.4	-
Tuscarora township, Cheboygan County	2 162	1 357	1 120	82.5	237	2.32	2.06	805	692	2.8	1.9	6.7
Tuscola township, Tuscola County	826	793	711	89.7	82	2.68	2.93	33	4	1.9	1.0	8.9
Tustin village, Osceola County	92	88	70	79.5	18	2.77	2.39	4	3	-	-	-
Twining village, Arenac County	79	76	61	80.3	15	2.62	2.13	3	2	1.3	-	6.3
Twin Lake CDP, Muskegon County	688	593	531	89.5	62	2.74	2.55	95	82	0.8	0.9	-
Tyrone township, Kent County	1 503	1 449	1 287	88.8	162	3.02	2.49	54	2	1.6	1.2	4.1
Tyrone township, Livingston County	3 020	2 882	2 751	95.5	131	2.95	2.47	138	71	1.0	0.7	7.1
Ubly village, Huron County	405	374	307	82.1	67	2.37	1.97	31	7	4.8	2.2	15.2
Unadilla township, Livingston County	1 292	1 156	1 051	90.9	105	2.75	2.61	136	91	1.5	1.3	3.7
Union township, Branch County	1 279	1 184	915	77.3	269	2.68	2.46	95	18	3.0	2.2	5.3
Union township, Grand Traverse County	222	157	148	94.3	9	2.61	2.78	65	62	1.3	1.3	-
Union charter township, Isabella County	3 179	2 961	1 813	61.2	1 148	2.66	2.36	218	22	4.7	3.1	7.0
Union City village	734	685	486	70.9	199	2.71	2.39	49	6	3.7	2.6	6.1
Branch County (part)	720	671	474	70.6	197	2.72	2.39	49	6	3.7	2.7	6.2
Calhoun County (part)	14	14	12	85.7	2	2.42	2.50	-	-	-	-	-
Unionville village, Tuscola County	246	231	192	83.1	39	2.59	2.74	15	1	3.3	2.5	7.1
Utica city, Macomb County	2 005	1 952	1 052	53.9	900	2.60	1.92	53	11	1.5	0.2	3.0
Valley township, Allegan County	775	680	606	89.1	74	2.72	2.32	95	62	2.7	2.3	6.3
Van Buren township, Wayne County	10 417	9 867	5 980	60.6	3 887	2.66	1.94	550	94	3.5	2.0	5.7
Vandalia village, Cass County	157	127	87	68.5	40	3.33	3.48	30	6	7.3	5.4	11.1
Vanderbilt village, Otsego County	269	241	161	66.8	80	2.68	1.95	28	11	4.4	2.4	8.0
Vandercook Lake CDP, Jackson County	1 935	1 847	1 637	88.6	210	2.63	2.38	88	20	1.4	1.4	1.4
Vassar city, Tuscola County	1 062	991	702	70.8	289	2.71	2.16	71	4	3.7	2.0	7.7
Vassar township, Tuscola County	1 617	1 532	1 367	89.2	165	2.87	2.55	85	15	1.5	1.2	4.6
Venice township, Shiawassee County	1 020	979	872	89.1	107	2.62	2.84	41	3	0.9	0.2	6.1
Vergennes township, Kent County	1 209	1 142	1 071	93.8	71	3.15	2.77	67	15	2.1	1.9	5.3
Vermontville village, Eaton County	316	287	234	81.5	53	2.72	2.77	29	4	4.3	0.8	17.2
Vermontville township, Eaton County	807	749	656	87.6	93	2.80	2.77	58	9	2.2	0.8	11.4
Vernon township, Isabella County	573	488	429	87.9	59	2.66	2.78	85	58	0.8	0.2	4.8
Vernon village, Shiawassee County	315	308	272	88.3	36	2.80	2.39	7	2	1.0	1.1	-
Vernon township, Shiawassee County	2 782	1 881	1 651	87.8	230	2.67	2.47	901	812	2.7	1.0	13.2
Verona township, Huron County	506	483	442	91.5	41	2.80	2.32	23	7	1.2	1.1	2.4
Vevay township, Ingham County	1 309	1 264	1 189	94.1	75	2.88	2.53	45	1	2.2	1.8	7.4

Table 12. **Housing Occupancy and Tenure: 2000**—Con.

[For information on confidentiality protection, nonsampling error, and definitions, see text]

State County Place and County Subdivision	Total housing units	Occupied housing units: Total	Owner occupied: Number	Owner occupied: Percent of occupied housing units	Renter occupied	Average household size: Owner-occupied units	Average household size: Renter-occupied units	Vacant housing units: Total	For seasonal, recreational, or occasional use	Vacancy rate: Available housing	Vacancy rate: Home-owner	Vacancy rate: Rental
PLACE AND COUNTY SUBDIVISION—Con.												
Vicksburg village, Kalamazoo County	956	908	610	67.2	298	2.73	2.18	48	9	2.7	0.8	6.3
Victor township, Clinton County	1 166	1 139	1 088	95.5	51	2.89	2.43	27	6	0.8	0.5	7.3
Victory township, Mason County	572	497	439	88.3	58	2.74	2.55	75	44	2.5	2.7	1.7
Vienna township, Genesee County	5 199	4 926	4 103	83.3	823	2.69	2.19	273	11	3.5	2.0	10.6
Vienna township, Montmorency County	559	233	214	91.8	19	2.45	2.47	326	279	0.9	0.9	-
Village of Clarkston city, Oakland County	424	406	265	65.3	141	2.62	1.89	18	5	1.2	0.7	2.1
Village of Lake Isabella village, Isabella County	737	529	497	94.0	32	2.34	2.38	208	169	3.5	3.5	3.0
Volinia township, Cass County	588	426	345	81.0	81	2.76	2.70	162	125	2.5	2.5	2.4
Wakefield city, Gogebic County	1 035	883	723	81.9	160	2.21	1.88	152	34	6.1	5.0	10.6
Wakefield township, Gogebic County	376	161	145	90.1	16	2.28	2.06	215	166	14.8	7.1	51.5
Wakeshma township, Kalamazoo County	502	486	447	92.0	39	2.89	2.77	16	2	1.6	1.3	4.9
Waldron village, Hillsdale County	249	231	166	71.9	65	2.60	2.40	18	-	1.3	1.8	-
Wales township, St. Clair County	1 059	1 025	939	91.6	86	2.92	2.53	34	5	1.3	0.9	4.4
Walker township, Cheboygan County	170	101	88	87.1	13	2.76	2.31	69	51	1.0	-	7.1
Walker city, Kent County	9 201	8 805	5 513	62.6	3 292	2.88	1.73	396	27	2.9	1.1	5.6
Walkerville village, Oceana County	104	87	69	79.3	18	2.80	3.39	17	5	7.4	4.2	18.2
Walled Lake city, Oakland County	3 390	3 158	2 092	66.2	1 066	2.14	2.10	232	22	5.6	0.9	13.8
Walton township, Eaton County	732	699	618	88.4	81	2.84	2.90	33	6	1.4	1.3	2.4
Warner township, Antrim County	185	133	121	91.0	12	2.92	3.00	52	36	1.5	0.8	7.7
Warren city, Macomb County	57 249	55 551	44 659	80.4	10 892	2.55	2.12	1 698	144	1.6	0.8	4.4
Warren township, Midland County	819	769	711	92.5	58	2.72	2.93	50	15	1.2	0.4	9.4
Washington township, Gratiot County	352	335	285	85.1	50	2.68	2.90	17	3	1.2	1.4	-
Washington township, Macomb County	7 317	6 991	5 956	85.2	1 035	2.82	2.11	326	19	2.5	2.2	4.1
Washington township, Sanilac County	670	610	531	87.0	79	2.67	2.78	60	22	3.5	3.5	3.7
Waterford CDP, Oakland County	30 404	29 387	22 428	76.3	6 959	2.56	2.00	1 017	194	1.8	0.9	4.6
Waterford township, Oakland County	30 404	29 387	22 428	76.3	6 959	2.56	2.00	1 017	194	1.8	0.9	4.6
Waterloo township, Jackson County	1 383	1 083	990	91.4	93	2.70	2.89	300	242	2.9	3.1	-
Watersmeet township, Gogebic County	1 466	552	448	81.2	104	2.28	2.41	914	858	2.0	2.0	1.9
Watertown township, Clinton County	1 502	1 469	1 383	94.1	86	2.83	2.49	33	1	1.0	0.6	6.5
Watertown township, Sanilac County	523	496	439	88.5	57	2.76	2.81	27	5	2.0	1.3	6.6
Watertown township, Tuscola County	874	796	715	89.8	81	2.80	2.83	78	39	1.7	1.1	6.9
Watervliet city, Berrien County	760	719	508	70.7	211	2.70	2.18	41	4	3.4	1.4	7.9
Watervliet township, Berrien County	1 724	1 348	1 055	78.3	293	2.40	2.69	376	280	3.6	2.1	8.7
Watson township, Allegan County	748	694	637	91.8	57	3.02	2.82	54	22	2.3	2.3	1.7
Waucedah township, Dickinson County	628	325	298	91.7	27	2.49	2.15	303	283	3.3	2.0	15.6
Waverly township, Cheboygan County	404	182	167	91.8	15	2.41	3.47	222	199	1.1	0.6	6.3
Waverly CDP, Eaton County	7 130	6 866	4 199	61.2	2 667	2.64	1.85	264	39	2.6	0.9	5.2
Waverly township, Van Buren County	991	912	799	87.6	113	2.74	2.44	79	20	1.1	0.9	2.6
Wawatam township, Emmet County	587	329	258	78.4	71	2.25	1.75	258	228	3.8	1.1	12.3
Wayland city, Allegan County	1 591	1 466	1 023	69.8	443	2.83	2.11	125	8	5.9	3.0	11.9
Wayland township, Allegan County	1 169	1 053	971	92.2	82	2.85	2.60	116	81	1.9	0.8	12.8
Wayne township, Cass County	1 231	1 007	878	87.2	129	2.71	2.79	224	156	2.0	1.5	5.8
Wayne city, Wayne County	7 651	7 373	4 802	65.1	2 571	2.75	2.12	278	28	2.4	1.1	4.9
Weare township, Oceana County	607	428	368	86.0	60	2.78	2.83	179	70	9.5	2.1	38.1
Webber township, Lake County	1 365	638	428	67.1	210	2.15	1.84	727	617	6.0	5.3	7.5
Webberville village, Ingham County	612	561	452	80.6	109	2.77	2.31	51	1	2.9	1.5	8.4
Webster township, Washtenaw County	1 859	1 774	1 669	94.1	105	2.97	2.22	85	44	0.8	0.7	1.9
Weesaw township, Berrien County	886	798	688	86.2	110	2.55	2.65	88	43	2.6	1.1	10.6
Weidman CDP, Isabella County	389	344	311	90.4	33	2.58	2.21	45	30	2.3	1.3	10.8
Weldon township, Benzie County	483	217	179	82.5	38	2.50	2.18	266	207	8.8	1.6	32.1
Wellington township, Alpena County	214	111	98	88.3	13	2.64	2.31	103	93	2.6	3.0	-
Wells township, Delta County	1 922	1 847	1 706	92.4	141	2.74	2.49	75	19	1.1	0.8	4.1
Wells township, Marquette County	395	119	109	91.6	10	2.49	2.10	276	273	-	-	-
Wells township, Tuscola County	679	621	570	91.8	51	2.81	2.61	58	20	1.7	1.6	3.8
West Bloomfield township, Oakland County	24 410	23 414	20 296	86.7	3 118	2.82	2.20	996	311	1.8	1.0	6.6
West Bloomfield Township CDP, Oakland County	24 411	23 415	20 297	86.7	3 118	2.82	2.20	996	311	1.8	1.0	6.6
West Branch township, Dickinson County	150	29	25	86.2	4	2.52	1.00	121	119	-	-	-
West Branch township, Marquette County	889	596	303	50.8	293	2.63	2.90	293	80	6.3	1.9	10.4
West Branch township, Missaukee County	316	182	161	88.5	21	2.90	2.43	134	123	1.1	0.6	4.5
West Branch city, Ogemaw County	916	833	449	53.9	384	2.49	1.96	83	22	4.6	5.3	3.8
West Branch township, Ogemaw County	1 177	978	864	88.3	114	2.59	2.56	199	125	2.9	2.6	5.0
West Ishpeming CDP, Marquette County	1 081	1 043	957	91.8	86	2.62	1.97	38	6	1.6	0.7	10.4
Westland city, Wayne County	38 077	36 533	22 901	62.7	13 632	2.57	1.97	1 544	104	2.9	1.5	5.2
West Monroe CDP, Monroe County	1 599	1 505	1 375	91.4	130	2.61	2.31	94	2	3.8	3.9	3.0
Westphalia village, Clinton County	350	342	292	85.4	50	2.66	1.96	8	2	0.6	0.3	2.0
Westphalia township, Clinton County	790	778	705	90.6	73	2.98	2.14	12	4	0.3	0.1	1.4
West Traverse township, Emmet County	1 093	629	550	87.4	79	2.35	1.96	464	437	1.7	1.6	2.5
Westwood CDP, Kalamazoo County	4 505	4 340	2 565	59.1	1 775	2.26	1.87	165	22	2.3	1.3	3.5
Wexford township, Wexford County	379	298	265	88.9	33	2.71	2.42	81	56	4.2	4.0	5.7
Wheatfield township, Ingham County	588	570	534	93.7	36	2.91	2.36	18	4	1.0	0.7	5.3
Wheatland township, Hillsdale County	497	457	401	87.7	56	2.73	2.95	40	13	1.5	1.5	1.8
Wheatland township, Mecosta County	654	566	437	77.2	129	2.68	2.29	88	60	1.6	1.1	3.0
Wheatland township, Sanilac County	216	187	160	85.6	27	2.88	2.59	29	10	1.6	1.8	-
Wheeler township, Gratiot County	1 147	1 078	882	81.8	196	2.66	2.23	69	7	2.0	0.9	6.7
White Cloud city, Newaygo County	553	494	285	57.7	209	2.54	2.38	59	10	6.8	5.6	8.3
Whitefish township, Chippewa County	1 087	285	259	90.9	26	2.07	2.04	802	760	5.6	5.8	3.7
Whiteford township, Monroe County	1 654	1 582	1 382	87.4	200	2.84	2.27	72	12	2.0	0.8	9.9
Whitehall city, Muskegon County	1 262	1 165	759	65.2	406	2.52	2.03	97	35	3.1	1.6	5.8
Whitehall township, Muskegon County	664	617	568	92.1	49	2.61	2.47	47	12	3.6	2.6	14.0
White Lake township, Oakland County	10 616	10 092	9 275	91.9	817	2.80	2.35	524	209	1.6	1.3	5.3
White Oak township, Ingham County	430	417	359	86.1	58	2.77	3.16	13	1	0.7	0.3	3.3
White Pigeon village, St. Joseph County	640	602	446	74.1	156	2.72	2.63	38	-	3.7	3.0	5.5
White Pigeon township, St. Joseph County	1 845	1 505	1 200	79.7	305	2.61	2.32	340	252	2.8	1.7	7.0
White River township, Muskegon County	779	512	486	94.9	26	2.59	2.12	267	243	2.5	1.4	18.8
Whitewater township, Grand Traverse County	1 176	896	814	90.8	82	2.75	2.41	280	240	2.2	1.3	9.9

Table 12. **Housing Occupancy and Tenure: 2000**—Con.

[For information on confidentiality protection, nonsampling error, and definitions, see text]

State County Place and County Subdivision	Total housing units	Occupied housing units						Vacant housing units				
		Total	Owner occupied		Renter occupied	Average household size		Total	For seasonal, recreational, or occasional use	Vacancy rate		
			Number	Percent of occupied housing units		Owner-occupied units	Renter-occupied units			Available housing	Home-owner	Rental
PLACE AND COUNTY SUBDIVISION—Con.												
Whitmore Lake CDP	2 960	2 663	2 135	80.2	528	2.48	2.18	297	81	5.9	1.1	21.3
Livingston County (part)	803	720	579	80.4	141	2.45	2.16	83	53	1.8	1.4	3.4
Washtenaw County (part)	2 157	1 943	1 556	80.1	387	2.50	2.18	214	28	7.3	1.0	26.3
Whitney township, Arenac County	894	437	395	90.4	42	2.32	2.52	457	432	3.5	2.9	8.7
Whittemore city, Iosco County	225	197	133	67.5	64	2.52	2.20	28	6	6.2	5.0	8.6
Wilber township, Iosco County	616	305	285	93.4	20	2.46	2.00	311	298	1.9	1.0	13.0
Wilcox township, Newaygo County	577	408	345	84.6	63	2.74	3.16	169	141	2.2	2.3	1.6
Williams township, Bay County	1 703	1 623	1 542	95.0	81	2.77	2.46	80	5	2.1	1.5	12.9
Williamston city, Ingham County	1 528	1 470	955	65.0	515	2.55	1.91	58	5	2.1	1.6	3.0
Williamstown township, Ingham County	1 732	1 692	1 596	94.3	96	2.87	2.50	40	7	0.8	0.4	7.7
Wilmot township, Cheboygan County	464	295	244	82.7	51	2.80	2.78	169	145	2.3	2.0	3.8
Wilson township, Alpena County	933	768	700	91.1	68	2.70	2.50	165	91	2.0	1.7	5.6
Wilson township, Charlevoix County	852	762	612	80.3	150	2.80	2.05	90	70	1.4	0.6	4.5
Windsor charter township, Eaton County	2 910	2 781	2 596	93.3	185	2.59	2.38	129	23	2.3	2.1	4.1
Winfield township, Montcalm County	886	709	641	90.4	68	2.91	2.60	177	127	3.8	2.9	11.7
Winsor township, Huron County	823	786	634	80.7	152	2.59	2.18	37	5	1.4	1.2	1.9
Winterfield township, Clare County	386	184	154	83.7	30	2.54	3.07	202	194	0.5	0.6	-
Wise township, Isabella County	517	464	403	86.9	61	2.82	2.70	53	28	1.3	1.0	3.2
Wisner township, Tuscola County	368	309	284	91.9	25	2.43	2.40	59	30	3.7	3.7	3.8
Wixom city, Oakland County	6 086	5 889	2 572	43.7	3 317	2.88	1.75	197	19	2.0	1.3	2.6
Wolf Lake CDP, Muskegon County	1 761	1 670	1 509	90.4	161	2.65	2.75	91	23	2.5	2.0	6.4
Wolverine village, Cheboygan County	158	131	100	76.3	31	2.73	2.77	27	17	0.8	-	3.1
Wolverine Lake village, Oakland County	1 733	1 671	1 488	89.0	183	2.71	2.08	62	20	1.4	0.7	6.6
Woodbridge township, Hillsdale County	466	415	345	83.1	70	3.22	3.14	51	21	4.2	3.1	9.1
Woodhaven city, Wayne County	4 850	4 708	3 415	72.5	1 293	2.90	1.89	142	27	1.8	0.8	4.4
Woodhull township, Shiawassee County	1 441	1 390	1 273	91.6	117	2.80	2.42	51	11	2.0	0.3	17.6
Woodland village, Barry County	184	180	131	72.8	49	2.92	2.31	4	1	1.1	-	3.9
Woodland township, Barry County	878	808	693	85.8	115	2.69	2.28	70	51	1.0	0.4	4.2
Woodland Beach CDP, Monroe County	831	794	668	84.1	126	2.69	3.04	37	8	1.2	1.3	0.8
Woodstock township, Lenawee County	1 753	1 344	1 159	86.2	185	2.60	2.45	409	359	1.4	0.7	5.6
Worth township, Sanilac County	2 778	1 619	1 435	88.6	184	2.49	2.40	1 159	1 031	4.3	2.8	14.4
Wright township, Hillsdale County	776	667	558	83.7	109	2.67	2.69	109	64	1.2	1.4	-
Wright township, Ottawa County	1 082	1 037	947	91.3	90	3.03	2.50	45	8	1.2	0.7	6.3
Wyandotte city, Wayne County	12 303	11 816	8 631	73.0	3 185	2.53	1.91	487	32	2.0	1.1	4.4
Wyoming city, Kent County	27 506	26 536	17 948	67.6	8 588	2.80	2.18	970	55	2.5	1.0	5.6
Yale city, St. Clair County	805	742	529	71.3	213	2.76	2.31	63	9	4.6	3.5	7.4
Yankee Springs township, Barry County	2 182	1 628	1 481	91.0	147	2.59	2.56	554	434	3.3	2.3	12.0
Yates township, Lake County	1 256	308	233	75.6	75	2.19	2.64	948	894	5.5	2.5	13.8
York charter township, Washtenaw County	1 936	1 901	1 771	93.2	130	3.00	2.53	35	2	1.0	0.6	6.5
Ypsilanti city, Washtenaw County	9 215	8 551	2 810	32.9	5 741	2.44	2.01	664	22	4.8	1.6	6.3
Ypsilanti township, Washtenaw County	21 196	20 194	12 080	59.8	8 114	2.64	2.12	1 002	77	3.2	1.3	6.0
Zeeland city, Ottawa County	2 389	2 283	1 768	77.4	515	2.58	2.00	106	8	1.9	1.4	3.6
Zeeland charter township, Ottawa County	2 604	2 523	2 397	95.0	126	3.03	2.80	81	13	1.4	1.3	3.8
Zilwaukee city, Saginaw County	729	711	618	86.9	93	2.55	2.42	18	-	1.3	0.8	4.1
Zilwaukee township, Saginaw County	26	23	20	87.0	3	2.85	1.33	3	-	-	-	-

Table 13. **Occupied Housing Units (Households) by Race and Hispanic or Latino Origin of Householder: 2000**

[For information on confidentiality protection, nonsampling error, and definitions, see text]

State County County Subdivision Place	Total occupied housing units	Race of householder							Householder Hispanic or Latino (of any race)	Householder White alone, not Hispanic or Latino
		One race						Two or more races		
		White	Black or African American	American Indian and Alaska Native	Asian	Native Hawaiian and Other Pacific Islander	Some other race			
The State	**3 785 661**	**3 133 686**	**493 690**	**19 543**	**55 192**	**694**	**33 632**	**49 224**	**83 544**	**3 091 051**
Alcona County	5 132	5 066	3	21	4	-	2	36	25	5 045
Alcona township	524	518	-	2	-	-	-	4	3	515
Hubbard Lake CDP (part)	120	120	-	-	-	-	-	-	-	120
Lost Lake Woods CDP	189	188	-	-	-	-	-	1	1	187
Caledonia township	535	529	-	3	1	-	-	2	3	526
Hubbard Lake CDP (part)	268	265	-	-	1	-	-	2	1	264
Curtis township	608	599	-	1	-	-	-	8	3	596
Greenbush township	685	676	3	1	1	-	-	4	2	675
Gustin township	358	354	-	1	-	-	-	3	1	353
Lincoln village (part)	80	79	-	-	-	-	-	1	-	79
Harrisville city	239	233	-	1	-	-	-	5	2	231
Harrisville township	555	552	-	2	-	-	-	1	1	551
Hawes township	528	525	-	2	-	-	-	1	2	523
Hubbard Lake CDP (part)	103	102	-	-	-	-	-	1	-	102
Lincoln village (part)	99	99	-	-	-	-	-	-	-	99
Haynes township	308	303	-	2	-	-	-	3	-	303
Mikado township	397	392	-	4	-	-	1	-	2	392
Millen township	202	196	-	2	1	-	1	2	5	191
Mitchell township	193	189	-	-	1	-	-	3	1	189
Alger County	3 785	3 619	3	92	4	1	7	59	19	3 607
Au Train township	494	465	-	18	-	-	1	10	1	465
Burt township	243	236	-	3	-	-	-	4	-	236
Grand Island township	18	17	-	1	-	-	-	-	-	17
Limestone township	174	170	1	-	-	-	2	1	2	169
Mathias township	262	254	-	4	1	-	-	3	1	253
Munising city	1 115	1 072	2	22	3	1	-	15	6	1 068
Munising township	828	768	-	36	-	-	4	20	9	762
Onota township	146	144	-	2	-	-	-	-	-	144
Rock River township	505	493	-	6	-	-	-	6	-	493
Chatham village	98	94	-	2	-	-	-	2	-	94
Allegan County	38 165	36 402	481	169	127	6	667	313	1 345	35 813
Allegan city	1 831	1 714	74	2	5	-	17	19	33	1 701
Allegan township	1 574	1 545	7	4	3	-	7	8	15	1 537
Casco township	1 083	1 004	36	3	3	-	22	15	39	989
Cheshire township	857	799	35	4	2	1	3	13	9	794
Clyde township	708	595	11	4	2	-	84	12	152	531
Dorr township	2 100	2 055	12	8	2	-	14	9	25	2 044
Fennville city	484	392	17	2	2	-	65	6	105	355
Fillmore township	937	901	4	2	7	-	17	6	39	878
Ganges township	982	935	9	8	-	-	23	7	67	899
Gunplain township	2 038	1 997	9	8	2	3	5	14	12	1 988
Heath township	1 035	1 014	2	-	2	-	7	10	17	1 008
Holland city (part)	2 706	2 407	68	11	50	-	134	36	274	2 288
Hopkins township	876	838	5	11	-	-	11	11	19	831
Hopkins village	219	208	2	4	-	-	1	4	2	207
Laketown township	2 080	2 014	11	1	14	-	31	9	63	1 987
Lee township	1 313	1 039	114	14	3	-	113	30	177	990
Leighton township	1 246	1 227	1	12	-	-	3	3	12	1 220
Manlius township	899	861	5	2	1	1	24	5	61	829
Martin township	891	868	1	3	2	-	8	9	14	862
Martin village	172	170	1	-	-	-	1	-	1	170
Monterey township	707	687	4	5	2	-	3	6	6	684
Otsego city	1 553	1 527	3	6	2	-	4	11	21	1 513
Otsego township	1 771	1 734	9	4	4	-	5	15	17	1 726
Overisel township	869	850	-	-	3	-	14	2	19	844
Plainwell city	1 506	1 475	3	6	3	-	10	9	18	1 467
Salem township	1 151	1 127	2	5	-	-	5	12	12	1 122
Saugatuck city	549	531	5	3	3	-	7	-	18	519
Saugatuck township	1 581	1 551	4	2	2	-	8	14	32	1 530
Douglas village	587	577	2	1	-	-	2	5	7	574
South Haven city (part)	4	4	-	-	-	-	-	-	-	4
Trowbridge township	941	924	8	2	1	-	3	3	9	918
Valley township	680	655	11	3	2	-	4	5	9	652
Watson township	694	686	-	5	-	-	1	2	9	680
Wayland city	1 466	1 428	7	13	3	1	8	6	25	1 414
Wayland township	1 053	1 018	4	16	2	-	7	6	17	1 009
Alpena County	12 818	12 644	18	46	35	1	11	63	46	12 611
Alpena city	4 874	4 801	13	17	17	1	1	24	16	4 789
Alpena township	4 037	3 984	3	12	15	-	5	18	16	3 973
Green township	471	463	-	2	1	-	2	3	2	462
Long Rapids township	404	402	-	1	-	-	1	-	3	400
Maple Ridge township	640	634	-	3	1	-	-	2	1	633
Ossineke township	675	667	-	1	-	-	-	7	1	666
Sanborn township	838	826	-	4	1	-	1	6	4	823
Ossineke CDP	416	411	-	2	-	-	1	2	1	410
Wellington township	111	110	-	-	-	-	-	1	-	110
Wilson township	768	757	2	6	-	-	1	2	3	755
Antrim County	9 222	9 043	13	74	5	5	10	72	51	9 003
Banks township	675	666	1	4	1	-	1	2	2	665
Ellsworth village	174	171	-	1	-	-	1	1	1	171
Central Lake township	921	910	-	6	-	-	1	4	3	908
Central Lake village	388	383	-	3	-	-	-	2	2	381
Chestonia township	199	185	2	4	-	1	-	7	-	185
Custer township	397	390	-	2	-	1	-	4	2	388
Echo township	355	352	-	1	-	-	-	2	-	352
Elk Rapids township	1 206	1 191	3	8	-	-	2	2	13	1 180
Elk Rapids village	769	756	2	7	-	-	2	2	6	752
Forest Home township	790	777	1	4	1	-	-	7	2	775

Table 13. **Occupied Housing Units (Households) by Race and Hispanic or Latino Origin of Householder: 2000**—Con.

[For information on confidentiality protection, nonsampling error, and definitions, see text]

State County County Subdivision Place	Total occupied housing units	Race of householder: One race: White	Black or African American	American Indian and Alaska Native	Asian	Native Hawaiian and Other Pacific Islander	Some other race	Two or more races	Householder Hispanic or Latino (of any race)	Householder White alone, not Hispanic or Latino
Antrim County—Con.										
Forest Home township—Con.										
Bellaire village (part)	210	209	-	-	-	-	-	1	2	207
Helena township	408	399	-	4	-	-	-	5	-	399
Jordan township	323	317	-	3	-	1	-	2	1	316
Kearney township	661	644	3	5	-	-	1	8	5	640
Bellaire village (part)	279	271	1	2	-	-	-	5	3	268
Mancelona township	1 511	1 474	3	17	-	2	2	13	9	1 467
Mancelona village	535	517	2	9	-	-	1	6	5	513
Milton township	850	834	-	10	2	-	1	3	4	832
Star township	295	289	-	4	-	-	-	2	1	288
Torch Lake township	498	489	-	-	1	-	2	6	7	484
Warner township	133	126	-	2	-	-	-	5	2	124
Arenac County	6 710	6 559	5	66	9	-	13	58	55	6 524
Adams township	190	186	-	2	-	-	-	2	1	186
Arenac township	389	383	-	4	-	-	1	1	2	382
Au Gres city	468	447	2	6	1	-	-	12	4	443
Au Gres township	434	423	1	6	1	-	-	3	1	423
Clayton township	416	413	-	2	-	-	-	1	2	411
Deep River township	839	820	-	12	-	-	1	6	6	817
Sterling village	185	181	-	1	-	-	1	2	2	180
Lincoln township	384	367	-	8	3	-	1	5	2	366
Mason township	359	352	-	1	-	-	-	6	2	351
Twining village (part)	42	42	-	-	-	-	-	-	1	41
Moffatt township	484	478	-	1	-	-	-	5	2	476
Omer city	143	140	-	2	-	-	-	1	1	140
Sims township	503	494	-	5	-	-	1	3	4	491
Standish city	619	603	-	2	3	-	6	5	11	598
Standish township	802	783	2	12	-	-	1	4	9	776
Turner township	243	238	-	1	-	-	2	2	3	237
Turner village	45	43	-	1	-	-	-	1	-	43
Twining village (part)	34	34	-	-	-	-	-	-	-	34
Whitney township	437	432	-	2	1	-	-	2	5	427
Baraga County	3 353	2 866	2	371	3	1	7	103	16	2 858
Arvon township	222	208	-	6	-	-	-	8	-	208
Baraga township	1 178	938	-	186	1	-	3	50	4	936
Baraga village (part)	544	395	-	122	1	-	3	23	2	395
Covington township	238	234	-	-	-	-	2	2	2	234
L'Anse township	1 610	1 382	2	179	2	1	1	43	9	1 376
Baraga village (part)	-	-	-	-	-	-	-	-	-	-
L'Anse village	894	827	-	39	1	1	-	26	5	824
Spurr township	105	104	-	-	-	-	1	-	1	104
Barry County	21 035	20 678	30	77	20	2	75	153	217	20 551
Assyria township	714	704	2	2	-	-	1	5	5	700
Baltimore township	693	687	1	2	-	-	-	3	2	685
Barry township	1 265	1 243	2	9	1	-	2	8	7	1 239
Carlton township	836	820	2	5	-	-	5	4	11	814
Freeport village (part)	12	12	-	-	-	-	-	-	-	12
Castleton township	1 339	1 318	-	6	-	-	1	14	8	1 312
Nashville village (part)	611	599	-	3	-	-	-	9	2	598
Hastings city	2 759	2 713	4	10	5	-	10	17	37	2 687
Hastings charter township	1 015	1 005	-	1	-	-	5	4	6	1 003
Hope township	1 252	1 230	2	7	1	-	1	11	14	1 220
Irving township	901	885	3	2	-	-	3	8	2	885
Freeport village (part)	149	142	1	-	-	-	3	3	1	142
Johnstown township	1 206	1 190	4	2	1	-	2	7	6	1 186
Maple Grove township	510	506	2	1	-	-	-	1	2	505
Nashville village (part)	36	36	-	-	-	-	-	-	-	36
Orangeville township	1 253	1 213	3	6	-	-	15	16	33	1 197
Prairieville township	1 223	1 201	1	5	-	-	5	11	12	1 195
Rutland charter township	1 341	1 318	1	5	4	-	6	7	19	1 307
Thornapple township	2 292	2 244	1	7	6	2	9	23	26	2 232
Middleville village	998	975	-	4	3	-	8	8	18	968
Woodland township	808	797	-	3	1	-	4	3	12	789
Woodland village	180	179	-	-	1	-	-	-	2	177
Yankee Springs township	1 628	1 604	2	4	1	-	6	11	15	1 595
Bay County	43 930	42 328	433	215	140	3	405	406	1 128	41 699
Auburn city	842	826	2	3	3	-	3	5	11	819
Bangor township	6 285	6 118	30	31	24	2	33	47	122	6 042
Bay City city	15 208	14 287	315	97	50	1	269	189	685	13 932
Beaver township	968	959	-	2	1	-	2	4	11	951
Essexville city	1 487	1 448	5	8	6	-	7	13	23	1 433
Frankenlust township	1 053	1 012	9	3	20	-	2	7	12	1 001
Fraser township	1 292	1 267	2	7	1	-	3	12	12	1 258
Garfield township	604	599	1	2	-	-	-	2	3	596
Gibson township	398	394	-	1	-	-	1	2	2	393
Hampton township	4 137	3 974	50	21	23	-	24	45	79	3 927
Kawkawlin township	1 910	1 862	2	12	3	-	7	24	28	1 847
Merritt township	530	521	1	-	-	-	8	-	12	517
Midland city (part)	95	95	-	-	-	-	-	-	1	94
Monitor township	3 975	3 921	6	8	7	-	14	19	41	3 897
Mount Forest township	523	517	-	2	-	-	2	2	3	515
Pinconning city	609	599	-	3	-	-	2	5	18	583
Pinconning township	983	954	-	8	-	-	7	14	12	949
Portsmouth township	1 408	1 379	9	3	1	-	12	4	35	1 356
Williams township	1 623	1 596	1	4	1	-	9	12	18	1 589
Benzie County	6 500	6 326	10	87	7	-	20	50	55	6 293
Almira township	1 054	1 030	1	8	-	-	3	12	7	1 025
Lake Ann village	113	109	-	2	-	-	1	1	2	108

Table 13. **Occupied Housing Units (Households) by Race and Hispanic or Latino Origin of Householder: 2000**—Con.

[For information on confidentiality protection, nonsampling error, and definitions, see text]

State County County Subdivision Place	Total occupied housing units	Race of householder								
		One race						Two or more races	Householder Hispanic or Latino (of any race)	Householder White alone, not Hispanic or Latino
		White	Black or African American	American Indian and Alaska Native	Asian	Native Hawaiian and Other Pacific Islander	Some other race			
Benzie County—Con.										
Benzonia township	1 205	1 176	-	19	1	-	7	2	14	1 169
Benzonia village	211	201	-	7	-	-	2	1	6	197
Beulah village	190	188	-	1	-	-	1	-	2	187
Blaine township	215	211	-	-	-	-	1	3	4	208
Colfax township	224	216	1	4	-	-	2	1	4	214
Thompsonville village (part)	56	56	-	-	-	-	-	-	1	55
Crystal Lake township	414	410	-	3	1	-	-	-	2	408
Frankfort city	665	647	1	8	2	-	2	5	7	642
Gilmore township	341	338	1	1	-	-	-	1	2	337
Elberta village	190	188	1	1	-	-	-	-	1	188
Homestead township	790	752	1	21	2	-	1	13	6	749
Honor village	129	117	-	7	2	-	1	2	2	116
Inland township	620	601	1	10	1	-	1	6	2	600
Joyfield township	286	276	4	4	-	-	1	1	1	276
Lake township	318	314	-	2	-	-	-	2	1	314
Platte township	151	147	-	1	-	-	-	3	1	146
Weldon township	217	208	-	6	-	-	2	1	4	205
Thompsonville village (part)	124	117	-	5	-	-	1	1	-	117
Berrien County	63 569	52 835	8 835	249	544	20	420	666	1 015	52 336
Bainbridge township	1 142	1 103	5	9	-	1	9	15	38	1 078
Baroda township	1 117	1 098	3	4	1	1	8	2	14	1 091
Baroda village	362	355	2	2	1	-	1	1	2	353
Benton charter township	6 485	3 225	3 090	23	19	1	56	71	109	3 180
Benton Heights CDP	1 944	665	1 229	7	3	-	11	29	21	658
Fair Plain CDP (part)	1 952	901	1 002	7	12	1	12	17	26	886
Benton Harbor city	3 767	267	3 440	5	1	1	3	50	17	262
Berrien township	1 664	1 508	76	12	21	2	22	23	51	1 484
Berrien Springs village (part)	-	-	-	-	-	-	-	-	-	-
Eau Claire village (part)	156	144	6	2	-	-	3	1	11	136
Bertrand township	903	887	5	4	1	-	-	6	5	882
Bridgman city	998	965	8	4	5	-	8	8	8	961
Buchanan city	1 915	1 682	174	10	14	-	8	27	24	1 673
Buchanan township	1 317	1 283	11	7	1	-	4	11	10	1 278
Chikaming township	1 646	1 591	37	3	2	-	1	12	6	1 586
Shorewood-Tower Hills-Harbert CDP	725	711	6	-	1	-	-	7	3	708
Coloma city	626	608	6	3	3	-	1	5	4	607
Coloma charter township	2 111	2 063	8	8	10	-	5	17	25	2 044
Paw Paw Lake CDP (part)	1 139	1 106	3	5	8	-	2	15	12	1 098
Galien township	619	606	2	2	1	-	1	7	2	604
Galien village	223	218	-	1	-	-	-	4	-	218
Hagar township	1 639	1 583	29	10	2	-	7	8	17	1 575
Lake Michigan Beach CDP	635	616	4	8	1	-	4	2	9	612
Lake charter township	1 171	1 146	9	3	3	-	3	7	5	1 143
Lincoln charter township	5 486	5 303	62	15	61	-	15	30	52	5 270
Stevensville village	522	509	5	1	4	-	1	2	4	507
New Buffalo city	947	921	4	4	4	1	6	7	16	913
New Buffalo township	1 093	1 037	40	1	2	-	3	10	8	1 032
Grand Beach village	108	107	1	-	-	-	-	-	-	107
Michiana village	108	105	2	-	-	-	-	1	1	104
Niles city (part)	5 094	4 343	574	33	18	2	41	83	129	4 275
Niles township	5 252	4 952	166	20	17	-	29	68	75	4 909
Oronoko charter township	3 295	2 414	459	13	195	8	111	95	216	2 332
Berrien Springs village (part)	732	601	68	4	24	1	18	16	48	579
Pipestone township	842	782	35	8	-	-	11	6	23	770
Eau Claire village (part)	71	67	1	1	-	-	1	1	1	67
Royalton township	1 299	1 232	22	1	30	-	9	5	20	1 222
St. Joseph city	4 117	3 900	79	12	78	2	12	34	42	3 874
St. Joseph charter township	4 094	3 609	392	13	48	1	10	21	30	3 591
Fair Plain CDP (part)	1 335	951	359	8	6	1	2	8	7	946
Shoreham village	423	398	8	1	11	-	3	2	4	397
Sodus township	884	798	69	2	-	-	6	9	15	792
Three Oaks township	1 181	1 156	10	4	1	-	5	5	11	1 150
Three Oaks village	741	724	5	4	1	-	5	2	9	720
Watervliet city	719	705	1	3	1	-	1	8	4	702
Watervliet township	1 348	1 289	19	9	4	-	17	10	29	1 279
Paw Paw Lake CDP (part)	516	508	4	1	-	-	-	3	-	508
Weesaw township	798	779	-	4	1	-	8	6	10	777
Branch County	16 349	15 874	47	65	59	-	104	200	256	15 743
Algansee township	746	737	1	1	-	-	3	4	4	736
Batavia township	588	576	4	-	-	-	4	4	9	573
Bethel township	475	450	3	2	-	-	14	6	15	448
Bronson city	891	849	2	4	2	-	24	10	47	830
Bronson township	481	472	-	1	-	-	4	4	8	468
Butler township	431	421	1	-	1	-	-	8	1	420
California township	274	268	2	2	-	-	-	2	1	267
Coldwater city	4 058	3 860	15	22	36	-	33	92	120	3 784
Coldwater township	1 426	1 394	3	3	9	-	5	12	9	1 390
Gilead township	256	252	-	-	-	-	2	2	5	249
Girard township	705	696	3	1	3	-	-	2	1	695
Kinderhook township	643	630	2	4	-	-	2	5	2	630
Matteson township	493	487	1	-	-	-	2	3	2	487
Noble township	170	167	-	1	-	-	1	1	2	167
Ovid township	1 026	1 013	-	3	2	-	3	5	7	1 010
Quincy township	1 617	1 586	4	7	3	-	5	12	12	1 579
Quincy village	640	625	2	3	1	-	5	4	11	619
Sherwood township	885	861	2	8	2	-	-	12	4	859
Sherwood village	114	111	-	2	-	-	-	1	-	111
Union township	1 184	1 155	4	6	1	-	2	16	7	1 151
Union City village (part)	671	653	3	3	1	-	2	9	5	650

Table 13. **Occupied Housing Units (Households) by Race and Hispanic or Latino Origin of Householder: 2000**—Con.

[For information on confidentiality protection, nonsampling error, and definitions, see text]

State County County Subdivision Place	Total occupied housing units	Race of householder								
		One race						Two or more races	Householder Hispanic or Latino (of any race)	Householder White alone, not Hispanic or Latino
		White	Black or African American	American Indian and Alaska Native	Asian	Native Hawaiian and Other Pacific Islander	Some other race			
Calhoun County	54 100	46 376	5 718	298	504	6	471	727	1 105	45 846
Albion city	3 252	1 959	1 166	7	14	-	47	59	123	1 893
Albion township	466	444	12	1	-	-	3	6	8	439
Athens township	956	929	3	12	-	-	1	11	12	920
Athens village	397	387	2	3	-	-	-	5	6	382
Battle Creek city	21 348	16 706	3 552	140	339	3	268	340	581	16 460
Bedford township	3 667	3 141	433	11	8	-	19	55	39	3 123
Level Park-Oak Park CDP	1 399	1 295	62	5	5	-	9	23	16	1 289
Burlington township	734	719	1	6	1	-	1	6	6	715
Burlington village	142	138	-	2	1	-	1	-	1	138
Union City village (part)	14	14	-	-	-	-	-	-	1	13
Clarence township	796	774	2	7	1	-	-	12	2	772
Clarendon township	394	384	-	3	-	-	-	7	1	383
Convis township	622	612	-	2	1	-	1	6	9	605
Eckford township	476	467	-	2	-	-	3	4	4	466
Emmett township	4 834	4 533	122	34	59	1	33	52	77	4 495
Brownlee Park CDP (part)	894	827	26	10	2	1	10	18	23	816
Fredonia township	679	660	1	9	1	-	3	5	3	660
Homer township	1 117	1 100	2	1	-	-	2	12	9	1 095
Homer village	707	693	2	1	-	-	2	9	7	690
Lee township	430	417	1	2	1	-	5	4	8	414
Leroy township	1 190	1 164	5	4	1	-	5	11	12	1 157
Marengo township	786	769	3	2	1	-	6	5	19	757
Marshall city	3 111	3 013	10	10	15	-	29	34	76	2 969
Marshall township	1 081	1 059	5	3	6	1	1	6	10	1 051
Newton township	1 017	999	4	3	8	-	-	3	6	995
Pennfield charter township	3 532	3 257	199	11	17	1	17	30	43	3 232
Brownlee Park CDP (part)	133	127	2	1	-	-	-	3	1	126
Sheridan township	770	715	28	5	2	-	7	13	12	709
Springfield city	2 161	1 885	168	21	29	-	20	38	40	1 870
Tekonsha township	681	670	1	2	-	-	-	8	5	666
Tekonsha village	290	283	-	2	-	-	-	5	1	282
Cass County	19 676	17 901	1 196	148	67	2	102	260	212	17 801
Calvin township	784	541	207	3	4	-	8	21	9	538
Dowagiac city	2 421	1 952	339	44	15	-	20	51	32	1 939
Howard township	2 472	2 332	95	11	1	2	7	24	19	2 320
Jefferson township	872	797	56	4	3	-	1	11	5	795
La Grange township	1 351	1 023	258	4	16	-	8	42	12	1 021
Cassopolis village (part)	703	416	233	3	13	-	3	35	7	415
Marcellus township	1 021	993	9	7	-	-	3	9	8	989
Marcellus village	437	425	6	2	-	-	2	2	3	425
Mason township	953	931	2	6	4	-	3	7	11	924
Milton township	940	896	25	3	1	-	5	10	9	891
Newberg township	648	622	13	3	3	-	1	6	1	622
Niles city (part)	2	2	-	-	-	-	-	-	-	2
Ontwa township	2 392	2 340	9	19	4	-	1	19	8	2 336
Edwardsburg village	507	488	1	11	1	-	1	5	2	487
Penn township	747	637	83	3	6	-	4	14	4	634
Cassopolis village (part)	-	-	-	-	-	-	-	-	-	-
Vandalia village	127	42	69	1	5	-	3	7	1	41
Pokagon township	818	732	55	10	6	-	6	9	13	728
Porter township	1 523	1 491	11	9	-	-	3	9	18	1 475
Silver Creek township	1 299	1 242	12	9	2	-	25	9	47	1 224
Volinia township	426	403	10	2	1	-	2	8	6	399
Wayne township	1 007	967	12	11	1	-	5	11	10	964
Charlevoix County	10 400	10 122	14	149	10	8	21	76	55	10 093
Bay township	429	421	-	3	2	1	1	1	1	421
Boyne City city	1 468	1 433	1	19	1	1	5	8	10	1 428
Boyne Valley township	495	488	-	6	-	-	1	-	1	488
Boyne Falls village	158	154	-	4	-	-	-	-	-	154
Chandler township	86	84	1	-	-	-	-	1	-	84
Charlevoix city	1 375	1 318	2	35	-	-	5	15	13	1 314
Charlevoix township	662	648	3	5	4	1	1	-	4	645
East Jordan city	946	916	5	12	1	-	2	10	5	913
Evangeline township	298	294	-	2	-	-	-	2	-	294
Eveline township	620	603	-	12	-	-	1	4	4	600
Hayes township	767	743	-	16	1	1	-	6	-	743
Hudson township	229	222	-	5	-	-	-	2	-	222
Marion township	535	519	1	3	-	2	4	6	6	517
Melrose township	517	507	1	4	-	1	-	4	4	503
Norwood township	283	278	-	3	1	-	-	1	1	277
Peaine township	120	118	-	-	-	-	-	2	1	117
St. James township	138	134	-	4	-	-	-	-	-	134
South Arm township	670	654	-	9	-	-	1	6	3	653
Wilson township	762	742	-	11	-	1	-	8	2	740
Cheboygan County	10 835	10 422	10	227	16	-	8	152	51	10 388
Aloha township	423	413	-	6	1	-	-	3	-	413
Beaugrand township	484	457	1	13	-	-	1	12	2	456
Benton township	1 248	1 194	-	37	3	-	-	14	4	1 191
Burt township	312	299	-	9	-	-	-	4	-	299
Cheboygan city	2 146	2 002	4	82	7	-	4	47	24	1 990
Ellis township	190	184	1	3	-	-	-	2	1	183
Forest township	431	425	1	3	1	-	1	-	1	425
Grant township	428	418	2	4	-	-	-	4	-	418
Hebron township	118	113	-	4	-	-	-	1	1	112
Inverness township	914	885	-	14	3	-	-	12	1	884
Koehler township	444	434	-	3	-	-	-	7	6	428
Mackinaw township	260	244	-	7	-	-	-	9	-	244
Mackinaw City village (part)	149	136	-	5	-	-	-	8	-	136
Mentor township	317	310	-	6	-	-	-	1	-	310
Mullett township	545	526	-	11	-	-	-	8	1	525

Table 13. **Occupied Housing Units (Households) by Race and Hispanic or Latino Origin of Householder: 2000**—Con.

[For information on confidentiality protection, nonsampling error, and definitions, see text]

State County County Subdivision Place	Total occupied housing units	Race of householder							Householder Hispanic or Latino (of any race)	Householder White alone, not Hispanic or Latino
		One race						Two or more races		
		White	Black or African American	American Indian and Alaska Native	Asian	Native Hawaiian and Other Pacific Islander	Some other race			
Cheboygan County—Con.										
Munro township	270	266	-	1	1	-	-	2	-	266
Nunda township	370	362	-	2	-	-	-	6	1	361
Wolverine village (part)	110	109	-	1	-	-	-	-	-	109
Tuscarora township	1 357	1 325	1	15	-	-	1	15	7	1 319
Indian River CDP	929	913	1	6	-	-	1	8	6	908
Walker township	101	99	-	-	-	-	1	1	-	99
Waverly township	182	179	-	3	-	-	-	-	1	179
Wilmot township	295	287	-	4	-	-	-	4	1	286
Wolverine village (part)	21	21	-	-	-	-	-	-	-	21
Chippewa County	13 474	11 396	35	1 599	34	1	13	396	77	11 349
Bay Mills township	485	235	-	236	1	-	1	12	1	235
Bruce township	748	669	2	55	-	-	-	22	3	668
Chippewa township	92	85	-	5	-	-	-	2	1	84
Dafter township	488	431	1	43	1	-	-	12	3	428
Detour township	418	369	-	39	1	-	1	8	2	369
De Tour Village village	200	174	-	22	-	-	-	4	2	174
Drummond township	467	432	2	20	-	-	-	13	1	431
Hulbert township	89	83	-	2	-	-	-	4	-	83
Kinross charter township	1 156	954	4	153	3	-	1	41	7	951
Pickford township	607	575	1	22	-	-	-	9	2	573
Raber township	310	296	1	10	-	-	-	3	-	296
Rudyard township	491	462	-	15	4	-	2	8	4	461
Sault Ste. Marie city	5 742	4 762	20	740	21	1	7	191	46	4 733
Soo township	1 075	953	2	84	3	-	-	33	1	952
Sugar Island township	294	205	-	75	-	-	-	14	2	203
Superior township	515	413	1	85	-	-	-	16	2	412
Trout Lake township	212	198	-	10	-	-	-	4	-	198
Whitefish township	285	274	1	5	-	-	1	4	2	272
Clare County	12 686	12 464	13	78	19	-	15	97	77	12 410
Arthur township	245	244	-	-	-	-	-	1	-	244
Clare city (part)	1 365	1 338	3	8	4	-	2	10	13	1 328
Franklin township	343	339	-	-	-	-	-	4	1	339
Freeman township	469	462	-	3	-	-	-	4	5	458
Frost township	495	483	-	5	-	-	-	7	2	481
Garfield township	852	843	-	2	-	-	2	5	6	839
Grant township	1 151	1 130	-	9	3	-	2	7	5	1 127
Greenwood township	438	431	-	3	-	-	1	3	1	430
Hamilton township	812	797	1	4	1	-	3	6	8	793
Harrison city	857	834	-	7	3	-	2	11	6	831
Hatton township	333	326	-	3	1	-	-	3	1	325
Hayes township	2 014	1 974	1	16	3	-	2	18	11	1 968
Lincoln township	766	753	4	3	1	-	-	5	4	750
Redding township	219	216	1	-	1	-	-	1	1	215
Sheridan township	482	475	1	2	-	-	-	4	2	473
Summerfield township	217	215	-	1	-	-	-	1	2	214
Surrey township	1 444	1 425	2	11	2	-	-	4	9	1 416
Farwell village	369	362	1	5	-	-	-	1	-	362
Winterfield township	184	179	-	1	-	-	1	3	-	179
Clinton County	23 653	23 052	126	97	72	8	135	163	431	22 784
Bath township	2 799	2 705	19	15	18	-	16	26	49	2 670
Bengal township	379	375	-	1	-	-	2	1	3	374
Bingham township	868	852	-	3	-	-	8	5	20	841
Dallas township	781	779	-	-	1	-	-	1	6	774
Fowler village	428	426	-	-	1	-	-	1	4	423
De Witt city	1 624	1 570	18	5	8	1	5	17	23	1 553
De Witt township	4 839	4 635	63	34	24	-	44	39	142	4 551
Duplain township	866	856	-	-	-	-	6	4	15	846
Elsie village	414	409	-	-	-	-	4	1	8	405
Eagle township	848	837	1	3	1	-	3	3	14	827
Eagle village	46	46	-	-	-	-	-	-	1	45
East Lansing city (part)	7	6	-	-	1	-	-	-	-	6
Essex township	635	629	1	1	1	1	1	1	2	629
Maple Rapids village	246	245	-	1	-	-	-	-	-	245
Grand Ledge city (part)	3	3	-	-	-	-	-	-	-	3
Greenbush township	743	736	1	-	-	1	1	4	9	730
Lebanon township	219	218	-	-	-	-	-	1	1	217
Hubbardston village (part)	13	13	-	-	-	-	-	-	-	13
Olive township	826	812	3	4	1	-	-	6	3	809
Ovid township	1 225	1 198	2	6	-	2	8	9	30	1 182
Ovid village (part)	574	555	2	3	-	1	6	7	23	543
Riley township	611	596	-	2	1	1	3	8	8	590
St. Johns city	2 994	2 921	1	15	12	1	25	19	80	2 872
Victor township	1 139	1 114	5	2	-	-	8	10	14	1 106
Watertown township	1 469	1 439	11	3	4	1	5	6	11	1 434
Westphalia township	778	771	1	3	-	-	-	3	1	770
Westphalia village	342	340	-	1	-	-	-	1	-	340
Crawford County	5 625	5 512	14	38	10	2	8	41	33	5 488
Beaver Creek township	603	585	1	4	-	2	4	7	5	583
Frederic township	555	542	-	10	-	-	-	3	2	540
Grayling city	828	804	5	8	4	-	2	5	6	801
Grayling township	2 420	2 375	7	11	5	-	2	20	16	2 362
Lovells township	283	281	-	1	-	-	-	1	1	280
Maple Forest township	201	196	-	2	-	-	-	3	-	196
South Branch township	735	729	1	2	1	-	-	2	3	726
Delta County	15 836	15 366	7	258	32	1	11	161	41	15 337
Baldwin township	306	295	-	8	-	-	1	2	2	294
Bark River township	612	599	-	10	-	-	1	2	-	599
Bay de Noc township	153	151	-	1	-	-	-	1	-	151

Table 13. **Occupied Housing Units (Households) by Race and Hispanic or Latino Origin of Householder: 2000**—Con.

[For information on confidentiality protection, nonsampling error, and definitions, see text]

State County County Subdivision Place	Total occupied housing units	Race of householder: One race: White	Black or African American	American Indian and Alaska Native	Asian	Native Hawaiian and Other Pacific Islander	Some other race	Two or more races	Householder Hispanic or Latino (of any race)	Householder White alone, not Hispanic or Latino
Delta County—Con.										
Brampton township	430	418	-	4	1	-	-	7	1	417
Cornell township	217	214	-	-	1	-	-	2	2	212
Ensign township	327	318	-	7	-	-	-	2	-	318
Escanaba city	5 800	5 625	2	103	14	-	6	50	23	5 610
Escanaba township	1 290	1 254	-	20	2	-	1	13	2	1 252
Fairbanks township	143	133	-	6	-	-	-	4	-	133
Ford River township	909	890	1	9	2	-	-	7	-	890
Garden township	348	320	-	15	-	-	-	13	2	319
Garden village	104	90	-	6	-	-	-	8	-	90
Gladstone city	2 126	2 071	3	21	4	-	-	27	1	2 070
Maple Ridge township	336	330	-	3	1	-	-	2	1	329
Masonville township	771	739	-	22	1	-	1	8	-	739
Nahma township	221	208	1	8	-	-	-	4	-	208
Wells township	1 847	1 801	-	21	6	1	1	17	7	1 796
Dickinson County	11 386	11 231	8	50	24	4	2	67	36	11 203
Breen township	201	197	-	-	1	-	-	3	-	197
Breitung township	2 354	2 330	1	9	7	-	-	7	5	2 325
Quinnesec CDP	436	431	-	3	1	-	-	1	-	431
Felch township	274	270	-	2	-	-	-	2	-	270
Iron Mountain city	3 458	3 406	3	17	14	1	1	16	15	3 394
Kingsford city	2 352	2 319	3	6	2	1	-	21	6	2 314
Norway city	1 288	1 262	-	12	-	2	1	11	6	1 258
Norway township	630	628	-	-	-	-	-	2	-	628
Sagola township	475	471	-	2	-	-	-	2	1	471
Waucedah township	325	321	1	1	-	-	-	2	2	319
West Branch township	29	27	-	1	-	-	-	1	1	27
Eaton County	40 167	36 774	2 055	170	352	10	367	439	889	36 330
Bellevue township	1 161	1 137	3	2	2	1	4	12	17	1 131
Bellevue village	525	517	1	-	1	-	-	6	6	516
Benton township	991	968	5	5	-	-	8	5	20	959
Brookfield township	538	529	-	3	-	-	1	5	9	524
Carmel township	923	902	1	4	-	-	6	10	12	894
Charlotte city	3 249	3 164	5	16	12	-	24	28	75	3 123
Chester township	648	638	1	2	1	-	2	4	5	635
Delta charter township	12 559	10 992	975	46	240	5	140	161	337	10 810
Waverly CDP	6 866	5 784	693	19	171	2	87	110	219	5 665
Eaton township	1 531	1 495	3	4	8	1	11	9	21	1 487
Eaton Rapids city	2 067	1 996	7	13	8	-	13	30	36	1 979
Eaton Rapids township	1 328	1 291	8	7	1	-	9	12	21	1 284
Grand Ledge city (part)	3 259	3 184	8	13	12	1	18	23	54	3 154
Hamlin township	1 045	1 013	3	4	2	1	8	14	10	1 010
Kalamo township	622	610	2	1	2	-	1	6	2	608
Lansing city (part)	1 954	858	933	21	43	-	56	43	116	813
Olivet city	474	446	11	2	6	-	8	1	8	445
Oneida charter township	1 352	1 315	5	8	3	-	9	12	22	1 304
Potterville city	802	775	2	3	2	-	7	13	18	767
Roxand township	658	645	1	2	-	-	2	8	9	638
Mulliken village	195	189	1	1	-	-	1	3	3	187
Sunfield township	777	759	1	1	-	-	6	10	17	749
Sunfield village	222	216	-	1	-	-	2	3	6	212
Vermontville township	749	733	1	-	1	-	4	10	9	729
Vermontville village	287	282	-	-	-	-	2	3	3	281
Walton township	699	690	3	2	-	-	2	2	7	687
Windsor charter township	2 781	2 634	77	11	9	1	28	21	64	2 600
Dimondale village	473	459	3	2	1	-	4	4	15	448
Emmet County	12 577	12 057	26	314	37	6	16	121	71	12 010
Bear Creek township	2 001	1 948	1	25	8	1	7	11	15	1 940
Bliss township	234	220	-	12	-	-	-	2	-	220
Carp Lake township	339	316	5	15	-	-	1	2	2	314
Center township	192	181	-	6	-	-	-	5	3	179
Cross Village township	132	122	-	5	-	-	-	5	1	121
Friendship township	333	321	-	7	1	-	-	4	1	320
Harbor Springs city	683	634	1	38	2	-	-	8	4	631
Littlefield township	1 116	1 050	2	39	4	-	3	18	8	1 045
Alanson village	323	298	2	13	1	-	3	6	5	295
Little Traverse township	978	945	3	17	3	-	1	9	4	942
McKinley township	459	426	3	19	-	-	-	11	2	425
Pellston village (part)	211	190	2	12	-	-	-	7	1	190
Maple River township	434	419	-	8	-	2	-	5	3	418
Pellston village (part)	49	49	-	-	-	-	-	-	-	49
Petoskey city	2 700	2 577	6	78	12	1	4	22	19	2 566
Pleasantview township	313	307	1	1	1	-	-	3	-	307
Readmond township	198	186	1	7	-	-	-	4	2	184
Resort township	894	875	-	11	6	1	-	1	1	874
Springvale township	613	595	1	10	-	1	-	6	1	594
Wawatam township	329	314	2	10	-	-	-	3	3	311
Mackinaw City village (part)	255	243	1	9	-	-	-	2	3	240
West Traverse township	629	621	-	6	-	-	-	2	2	619
Genesee County	169 825	132 263	32 078	838	1 140	30	1 014	2 462	2 790	130 813
Argentine township	2 293	2 253	3	15	2	1	4	15	12	2 246
Argentine CDP	843	826	1	6	-	-	2	8	4	825
Atlas township	2 442	2 387	7	5	11	2	7	23	18	2 373
Goodrich village	494	490	-	-	-	-	-	4	2	488
Burton city	11 699	10 871	424	81	78	3	68	174	190	10 764
Clayton township	2 760	2 666	32	10	14	-	7	31	31	2 647
Lennon village (part)	28	28	-	-	-	-	-	-	-	28
Clio city	1 093	1 051	4	8	-	-	8	22	15	1 047
Davison city	2 496	2 425	9	13	6	1	12	30	37	2 404
Davison township	7 455	7 079	174	22	54	-	33	93	102	7 019

Table 13. **Occupied Housing Units (Households) by Race and Hispanic or Latino Origin of Householder: 2000**—Con.

[For information on confidentiality protection, nonsampling error, and definitions, see text]

State County County Subdivision Place	Total occupied housing units	Race of householder							Householder Hispanic or Latino (of any race)	Householder White alone, not Hispanic or Latino
		One race						Two or more races		
		White	Black or African American	American Indian and Alaska Native	Asian	Native Hawaiian and Other Pacific Islander	Some other race			
Genesee County—Con.										
Fenton city	4 335	4 211	24	16	34	-	20	30	49	4 180
Fenton township	4 883	4 771	13	19	33	1	13	33	37	4 750
Lake Fenton CDP	1 886	1 848	2	8	11	-	3	14	13	1 841
Flint city	48 744	22 963	23 895	299	180	5	412	990	1 092	22 455
Flint township	13 972	11 182	2 174	60	234	4	85	233	240	11 057
Flushing city	3 435	3 365	21	10	10	1	9	19	31	3 344
Flushing township	3 722	3 616	34	14	10	2	17	29	39	3 596
Forest township	1 706	1 672	2	9	2	-	6	15	13	1 664
Otisville village	343	333	1	2	-	-	1	6	3	331
Otter Lake village (part)	17	16	-	-	-	-	-	1	-	16
Gaines township	2 269	2 220	6	4	6	-	6	27	16	2 212
Gaines village	143	139	1	-	-	-	-	3	1	138
Genesee township	9 203	8 241	716	53	18	1	54	120	165	8 149
Beecher CDP (part)	1 004	448	513	2	1	1	17	22	34	436
Grand Blanc city	3 542	3 220	164	8	96	-	19	35	47	3 195
Grand Blanc township	11 793	10 486	803	49	260	2	57	136	185	10 371
Linden city	1 165	1 151	-	1	3	-	2	8	3	1 150
Montrose city	625	616	-	4	-	-	-	5	5	612
Montrose township	2 089	2 017	34	13	-	-	7	18	20	2 004
Mount Morris city	1 312	1 232	46	9	4	-	6	15	17	1 223
Mount Morris township	8 815	5 298	3 151	58	22	5	94	187	203	5 220
Beecher CDP (part)	3 472	1 002	2 299	25	3	2	56	85	109	964
Mundy township	4 876	4 706	83	9	33	-	18	27	58	4 671
Richfield township	2 967	2 829	75	11	4	-	9	39	37	2 804
Swartz Creek city	2 233	2 157	24	5	11	1	7	28	28	2 139
Thetford township	2 975	2 801	121	15	3	-	12	23	36	2 778
Vienna township	4 926	4 777	39	18	12	1	22	57	64	4 739
Gladwin County	10 561	10 386	6	47	14	1	18	89	55	10 351
Beaverton city	496	486	2	3	1	-	1	3	2	486
Beaverton township	658	649	-	2	1	-	-	6	2	647
Bentley township	327	321	-	2	-	-	-	4	1	320
Billings township	1 172	1 135	1	14	1	-	1	20	3	1 133
Bourret township	211	209	-	-	-	-	1	1	1	209
Buckeye township	495	486	-	3	-	-	2	4	2	486
Butman township	853	845	-	-	-	-	1	7	3	844
Clement township	471	463	-	3	1	-	1	3	3	461
Gladwin city	1 234	1 207	1	3	7	-	3	13	13	1 197
Gladwin township	345	344	-	-	-	-	-	1	-	344
Grim township	49	48	-	-	-	-	1	-	1	48
Grout township	654	645	-	4	1	-	-	4	4	641
Hay township	601	591	-	4	-	-	2	4	3	590
Sage township	986	968	1	4	2	-	2	9	5	965
Secord township	551	548	1	-	-	-	-	2	1	548
Sherman township	429	419	-	3	-	1	2	4	2	418
Tobacco township	1 029	1 022	-	2	-	-	1	4	9	1 014
Gogebic County	7 425	7 210	2	132	9	1	10	61	29	7 192
Bessemer city	976	956	-	9	2	1	1	7	2	954
Bessemer township	578	571	1	1	2	-	-	3	-	571
Erwin township	146	144	-	-	-	-	-	2	-	144
Ironwood city	2 841	2 789	1	19	4	-	3	25	14	2 778
Ironwood township	1 024	1 004	-	7	-	-	5	8	6	1 003
Marenisco township	264	261	-	3	-	-	-	-	1	260
Wakefield city	883	869	-	5	-	-	-	9	1	869
Wakefield township	161	159	-	-	1	-	-	1	2	157
Watersmeet township	552	457	-	88	-	-	1	6	3	456
Grand Traverse County	30 396	29 733	65	233	94	4	87	180	264	29 558
Acme township	1 667	1 647	2	5	5	-	3	5	16	1 634
Blair township	2 295	2 214	4	35	8	-	15	19	31	2 197
East Bay township	3 694	3 619	9	23	13	-	11	19	34	3 596
Fife Lake township	562	545	2	6	-	-	1	8	4	542
Fife Lake village	185	175	1	3	-	-	-	6	-	175
Garfield township	5 745	5 596	16	52	30	1	17	33	63	5 552
Grant township	369	360	-	5	-	-	3	1	3	360
Green Lake township	1 942	1 900	-	19	4	-	5	14	6	1 896
Long Lake township	2 742	2 692	2	20	5	-	5	18	14	2 683
Mayfield township	439	432	1	4	-	-	-	2	1	431
Paradise township	1 374	1 355	2	6	1	-	3	7	13	1 346
Kingsley village	501	494	1	1	-	-	3	2	8	489
Peninsula township	2 131	2 100	1	6	6	-	9	9	19	2 089
Traverse City city (part)	6 383	6 234	26	47	20	2	14	40	55	6 196
Union township	157	154	-	2	-	-	-	1	-	154
Whitewater township	896	885	-	3	2	1	1	4	5	882
Gratiot County	14 501	14 058	23	53	34	1	223	109	484	13 832
Alma city	3 220	3 044	14	18	21	1	88	34	184	2 960
Arcada township	655	634	1	-	3	-	10	7	26	621
Bethany township	518	512	-	1	1	-	2	2	8	506
Elba township	526	517	-	1	1	-	2	5	4	516
Ashley village	193	191	-	-	-	-	1	1	1	191
Emerson township	353	347	-	1	1	-	3	1	5	345
Fulton township	884	869	-	4	-	-	6	5	15	859
Perrinton village	166	163	-	-	-	-	1	2	1	163
Hamilton township	182	181	-	-	-	-	-	1	1	180
Ithaca city	1 211	1 183	1	6	2	-	17	2	44	1 158
Lafayette township	239	236	-	-	-	-	2	1	5	234
Newark township	399	391	1	-	-	-	2	5	4	390
New Haven township	351	346	-	2	-	-	1	2	6	341
North Shade township	237	234	-	-	-	-	1	2	4	232
North Star township	369	365	-	1	-	-	1	2	3	363
Pine River township	912	890	1	2	4	-	11	4	20	882

Table 13. **Occupied Housing Units (Households) by Race and Hispanic or Latino Origin of Householder: 2000**—Con.

[For information on confidentiality protection, nonsampling error, and definitions, see text]

State County County Subdivision Place	Total occupied housing units	Race of householder: One race: White	Black or African American	American Indian and Alaska Native	Asian	Native Hawaiian and Other Pacific Islander	Some other race	Two or more races	Householder Hispanic or Latino (of any race)	Householder White alone, not Hispanic or Latino
Gratiot County—Con.										
St. Louis city	1 468	1 396	4	10	1	-	37	20	74	1 366
Seville township	866	850	1	2	-	-	7	6	17	840
Sumner township	698	690	-	2	-	-	3	3	11	685
Washington township	335	330	-	1	-	-	3	1	6	327
Wheeler township	1 078	1 043	-	2	-	-	27	6	47	1 027
Breckenridge village	543	518	-	2	-	-	19	4	27	512
Hillsdale County	17 335	17 041	37	48	39	1	44	125	126	16 962
Adams township	941	932	3	1	2	-	1	2	9	924
North Adams village	204	203	-	1	-	-	-	-	2	201
Allen township	599	585	1	4	1	-	-	8	2	583
Allen village	87	85	-	-	-	-	-	2	-	85
Amboy township	457	456	-	-	-	-	-	1	2	455
Cambria township	986	964	2	5	4	-	2	9	2	963
Camden township	730	723	-	-	-	-	-	7	4	719
Camden village	198	197	-	-	-	-	-	1	1	196
Montgomery village	137	137	-	-	-	-	-	-	2	135
Fayette township	1 303	1 278	3	2	3	-	5	12	15	1 267
Jonesville village	926	908	2	2	3	-	3	8	11	899
Hillsdale city	3 067	2 989	12	10	17	-	14	25	39	2 966
Hillsdale township	734	722	4	-	4	-	1	3	2	721
Jefferson township	1 210	1 189	2	7	2	-	3	7	5	1 186
Litchfield city	568	558	-	-	1	-	3	6	7	555
Litchfield township	357	351	1	1	-	-	2	2	3	350
Moscow township	522	515	3	-	-	-	-	4	3	512
Pittsford township	574	567	-	2	-	-	2	3	3	566
Ransom township	324	322	-	-	-	-	1	1	2	321
Reading city	407	399	-	3	2	-	1	2	3	398
Reading township	711	699	-	2	-	-	2	8	6	696
Scipio township	619	605	1	4	1	-	2	6	2	605
Somerset township	1 687	1 669	3	4	1	1	3	6	12	1 660
Wheatland township	457	449	-	1	1	-	-	6	-	449
Woodbridge township	415	409	-	1	-	-	1	4	3	407
Wright township	667	660	2	1	-	-	1	3	2	659
Waldron village	231	231	-	-	-	-	-	-	1	230
Houghton County	13 793	13 326	61	51	228	-	14	113	62	13 278
Adams township	1 011	1 001	1	1	2	-	-	6	3	999
South Range village	347	344	1	1	-	-	-	1	-	344
Calumet township	2 892	2 865	1	7	5	-	1	13	10	2 856
Calumet village	387	384	-	-	-	-	-	3	1	383
Copper City village	82	82	-	-	-	-	-	-	-	82
Laurium village	897	885	1	3	3	-	-	5	1	884
Chassell township	728	721	-	4	1	-	-	2	3	719
Duncan township	146	142	-	-	1	-	-	3	1	141
Elm River township	70	69	-	1	-	-	-	-	-	69
Franklin township	500	493	1	2	-	-	-	4	5	489
Hancock city	1 769	1 714	10	12	12	-	4	17	12	1 706
Hancock township	156	153	-	-	-	-	1	2	1	153
Houghton city	2 114	1 845	43	9	180	-	3	34	15	1 833
Laird township	253	247	-	3	1	-	-	2	-	247
Osceola township	779	770	1	1	1	-	-	6	4	766
Hubbell CDP (part)	150	149	-	-	-	-	-	1	-	149
Portage township	1 257	1 212	1	5	22	-	4	13	3	1 211
Quincy township	105	105	-	-	-	-	-	-	-	105
Schoolcraft township	798	784	1	4	2	-	1	6	2	782
Lake Linden village (part)	485	475	-	4	1	-	1	4	2	473
Stanton township	475	471	-	1	-	-	-	3	2	469
Torch Lake township	740	734	2	1	1	-	-	2	1	733
Hubbell CDP (part)	261	259	1	-	-	-	-	1	1	258
Lake Linden village (part)	-	-	-	-	-	-	-	-	-	-
Huron County	14 597	14 424	9	29	36	1	27	71	124	14 337
Bad Axe city	1 418	1 397	-	3	7	-	2	9	14	1 386
Bingham township	680	677	-	-	-	-	-	3	1	676
Ubly village	374	374	-	-	-	-	-	-	-	374
Bloomfield township	191	187	-	1	-	-	-	3	1	186
Brookfield township	329	327	-	-	-	-	-	2	4	323
Owendale village	101	100	-	-	-	-	-	1	1	99
Caseville township	1 286	1 271	1	1	3	1	1	8	9	1 264
Caseville village	432	426	-	1	1	-	-	4	3	424
Chandler township	176	169	-	2	2	-	3	-	4	168
Colfax township	702	698	1	-	1	-	-	2	4	694
Dwight township	354	351	-	1	1	-	-	1	-	351
Kinde village (part)	142	141	-	-	1	-	-	-	-	141
Fairhaven township	537	531	-	1	1	-	3	1	9	525
Gore township	62	60	-	-	-	-	-	2	1	60
Grant township	307	304	1	-	-	-	-	2	2	303
Harbor Beach city	774	750	1	4	10	-	2	7	5	748
Hume township	369	369	-	-	-	-	-	-	-	369
Huron township	191	191	-	-	-	-	-	-	-	191
Lake township	483	478	-	3	-	-	1	1	2	477
Lincoln township	335	329	1	-	1	-	-	4	-	329
Kinde village (part)	67	63	1	-	-	-	-	3	-	63
McKinley township	201	199	1	1	-	-	-	-	2	197
Meade township	304	303	-	-	-	-	-	1	2	301
Kinde village (part)	-	-	-	-	-	-	-	-	-	-
Oliver township	644	635	2	-	-	-	3	4	13	625
Elkton village	368	366	1	-	-	-	-	1	8	358
Paris township	204	202	-	-	-	-	-	2	2	200
Pointe Aux Barques township	5	5	-	-	-	-	-	-	-	5
Port Austin township	760	753	-	2	-	-	1	4	4	751
Port Austin village	370	366	-	2	-	-	-	2	-	366

Table 13. **Occupied Housing Units (Households) by Race and Hispanic or Latino Origin of Householder: 2000**—Con.

[For information on confidentiality protection, nonsampling error, and definitions, see text]

State County County Subdivision Place	Total occupied housing units	Race of householder							Householder Hispanic or Latino (of any race)	Householder White alone, not Hispanic or Latino
		One race						Two or more races		
		White	Black or African American	American Indian and Alaska Native	Asian	Native Hawaiian and Other Pacific Islander	Some other race			
Huron County—Con.										
Rubicon township	317	314	-	2	-	-	1	-	1	314
Port Hope village	132	131	-	1	-	-	-	-	-	131
Sand Beach township	562	553	-	2	3	-	1	3	2	553
Sebewaing township	1 252	1 246	1	2	-	-	2	1	19	1 230
Sebewaing village	868	864	1	2	-	-	1	-	16	850
Sheridan township	257	253	-	1	-	-	-	3	-	253
Sherman township	444	441	-	-	2	-	-	1	4	438
Sigel township	184	182	-	1	-	-	-	1	-	182
Verona township	483	478	-	1	2	-	1	1	4	475
Winsor township	786	771	-	1	3	-	6	5	15	763
Pigeon village	496	486	-	-	2	-	4	4	9	481
Ingham County	108 593	89 471	11 131	562	3 392	40	2 049	1 948	4 675	87 305
Alaiedon township	1 115	1 087	9	2	7	1	4	5	13	1 078
Aurelius township	1 130	1 105	8	6	1	-	4	6	25	1 085
Bunker Hill township	690	677	-	4	1	1	3	4	8	672
Delhi charter township	8 563	8 099	189	42	68	4	55	106	208	7 962
Holt CDP	4 502	4 247	105	26	30	2	33	59	118	4 169
East Lansing city (part)	14 383	11 455	1 075	55	1 388	9	126	275	373	11 240
Ingham township	722	705	1	5	-	-	5	6	10	699
Dansville village	142	136	1	1	-	-	4	-	4	135
Lansing city (part)	47 551	34 687	8 797	340	924	17	1 614	1 172	3 361	33 302
Lansing charter township	4 104	3 511	341	14	75	-	96	67	201	3 427
Edgemont Park CDP	1 081	944	91	3	5	-	22	16	45	929
Leroy township	1 329	1 304	3	6	1	-	4	11	11	1 297
Webberville village	561	548	1	3	1	-	2	6	6	544
Leslie city	734	720	2	1	1	-	5	5	10	714
Leslie township	855	838	3	-	2	-	5	7	10	832
Locke township	571	558	2	4	3	-	-	4	5	553
Mason city	2 806	2 724	18	7	14	-	18	25	51	2 694
Meridian charter township	16 414	14 540	643	51	888	8	78	206	296	14 344
Haslett CDP	5 132	4 825	123	17	94	2	27	44	85	4 769
Okemos CDP	9 194	7 908	390	27	700	3	37	129	153	7 806
Onondaga township	993	964	5	3	1	-	12	8	21	955
Stockbridge township	1 220	1 196	1	6	1	-	5	11	12	1 189
Stockbridge village	480	475	-	2	1	-	1	1	2	474
Vevay township	1 264	1 232	11	4	2	-	9	6	14	1 227
Wheatfield township	570	560	2	1	3	-	1	3	7	554
White Oak township	417	408	1	3	1	-	2	2	7	404
Williamston city	1 470	1 445	3	4	5	-	2	11	21	1 430
Williamstown township	1 692	1 656	17	4	6	-	1	8	11	1 647
Ionia County	20 606	20 172	49	71	29	2	123	160	322	19 999
Belding city	2 185	2 128	5	7	6	-	8	31	37	2 106
Berlin township	689	679	1	5	-	-	1	3	1	679
Boston township	1 881	1 852	3	6	2	1	6	11	23	1 839
Saranac village	568	563	1	1	1	-	-	2	4	560
Campbell township	780	771	2	3	-	-	1	3	8	765
Clarksville village	140	139	-	-	-	-	-	1	2	137
Danby township	914	906	1	2	-	-	-	5	5	901
Easton township	1 097	1 072	3	2	2	-	6	12	12	1 066
Ionia city	2 421	2 335	17	15	11	-	27	16	69	2 298
Ionia township	1 335	1 300	1	1	2	-	15	16	29	1 288
Lyons village (part)	13	13	-	-	-	-	-	-	-	13
Keene township	542	529	-	4	-	-	6	3	13	522
Lyons township	1 268	1 245	1	3	-	-	3	16	15	1 235
Lyons village (part)	283	274	1	1	-	-	1	6	3	272
Muir village	246	242	-	-	-	-	-	4	3	240
Pewamo village	197	195	-	-	-	-	-	2	3	192
North Plains township	471	461	1	1	-	1	1	6	7	456
Hubbardston village (part)	117	114	-	1	-	-	-	2	-	114
Odessa township	1 492	1 447	2	4	3	-	31	5	49	1 428
Lake Odessa village	892	862	1	3	2	-	22	2	38	845
Orange township	375	368	-	-	-	-	4	3	5	367
Orleans township	985	972	2	3	-	-	3	5	11	965
Otisco township	779	764	1	4	-	-	1	9	6	760
Portland city	1 507	1 489	4	3	2	-	4	5	11	1 483
Portland township	828	817	-	3	-	-	4	4	10	811
Ronald township	651	635	5	5	-	-	1	5	9	628
Sebewa township	406	402	-	-	1	-	1	2	2	402
Iosco County	11 727	11 481	40	59	32	2	16	97	69	11 434
Alabaster township	222	215	-	-	3	-	1	3	1	215
Au Sable township	956	931	8	3	2	-	4	8	13	923
Au Sable CDP	626	609	7	2	2	-	-	6	2	608
Oscoda CDP (part)	30	28	1	1	-	-	-	-	1	27
Baldwin township	754	738	3	7	4	-	-	2	4	734
Burleigh township	301	298	-	1	-	-	-	2	2	296
East Tawas city	1 382	1 365	-	2	4	-	1	10	6	1 360
Grant township	700	692	-	2	1	-	-	5	2	690
Oscoda township	3 170	3 067	25	25	12	2	6	33	22	3 054
Oscoda CDP (part)	430	418	2	3	4	-	1	2	2	417
Plainfield township	1 897	1 864	1	8	-	-	2	22	8	1 859
Reno township	248	242	-	2	1	-	-	3	1	241
Sherman township	200	199	-	1	-	-	-	-	2	197
Tawas township	635	628	1	3	1	-	-	2	1	627
Tawas City city	760	747	1	3	3	-	1	5	2	747
Whittemore city	197	194	1	2	-	-	-	-	2	192
Wilber township	305	301	-	-	1	-	1	2	3	299
Iron County	5 748	5 642	4	42	9	-	8	43	21	5 629
Bates township	437	429	-	4	1	-	1	2	2	428
Caspian city	470	463	1	2	3	-	-	1	-	463

Table 13. **Occupied Housing Units (Households) by Race and Hispanic or Latino Origin of Householder: 2000**—Con.

[For information on confidentiality protection, nonsampling error, and definitions, see text]

State County County Subdivision Place	Total occupied housing units	Race of householder: One race: White	Black or African American	American Indian and Alaska Native	Asian	Native Hawaiian and Other Pacific Islander	Some other race	Two or more races	Householder Hispanic or Latino (of any race)	Householder White alone, not Hispanic or Latino
Iron County—Con.										
Crystal Falls city	795	784	1	4	1	-	1	4	5	780
Crystal Falls township	737	722	1	2	-	-	-	12	1	721
Gaastra city	146	141	-	2	-	-	1	2	1	141
Hematite township	163	161	-	1	-	-	-	1	-	161
Iron River city	876	851	-	13	2	-	-	10	4	848
Iron River township	596	588	1	3	-	-	1	3	4	585
Mineral Hills village	90	87	-	1	-	-	1	1	1	87
Mansfield township	104	101	-	-	1	-	1	1	2	100
Mastodon township	314	312	-	-	-	-	2	-	1	312
Alpha village	89	89	-	-	-	-	-	-	-	89
Stambaugh city	587	575	-	8	1	-	-	3	-	575
Stambaugh township	523	515	-	3	-	-	1	4	1	515
Isabella County	22 425	20 764	351	571	308	5	138	288	388	20 578
Broomfield township	618	601	6	3	-	-	3	5	7	596
Village of Lake Isabella village (part)	143	139	2	1	-	-	-	1	2	137
Chippewa township	1 653	1 362	9	228	2	2	11	39	41	1 350
Clare city (part)	15	14	-	1	-	-	-	-	1	13
Coe township	1 166	1 139	3	6	-	1	6	11	13	1 133
Shepherd village	619	599	2	3	-	-	5	10	11	594
Coldwater township	277	271	-	4	-	-	-	2	3	269
Deerfield township	1 100	1 078	1	10	5	-	1	5	7	1 075
Denver township	415	396	1	14	-	-	2	2	8	394
Fremont township	489	479	1	2	-	-	1	6	6	475
Gilmore township	511	497	1	6	-	-	4	3	8	491
Isabella township	787	761	3	20	1	-	2	-	3	759
Rosebush village	145	143	1	1	-	-	-	-	1	142
Lincoln township	696	678	4	5	1	-	5	3	14	670
Mount Pleasant city	8 449	7 580	250	126	269	2	74	148	197	7 487
Nottawa township	846	824	1	17	-	-	2	2	5	822
Beal City CDP	124	122	-	1	-	-	1	-	-	122
Weidman CDP (part)	110	99	1	9	-	-	1	-	2	99
Rolland township	465	449	5	2	-	-	1	8	4	446
Sherman township	1 025	994	5	8	1	-	4	13	14	984
Village of Lake Isabella village (part)	386	373	3	3	1	-	2	4	7	367
Weidman CDP (part)	234	232	-	1	-	-	-	1	2	230
Union charter township	2 961	2 712	60	101	29	-	21	38	52	2 689
Vernon township	488	484	1	1	-	-	-	2	1	483
Wise township	464	445	-	17	-	-	1	1	4	442
Jackson County	58 168	53 629	3 165	204	234	12	315	609	838	53 181
Blackman township	6 658	6 328	161	18	50	-	33	68	107	6 267
Columbia township	2 894	2 850	-	7	5	-	7	25	22	2 834
Brooklyn village	507	500	-	1	2	-	1	3	4	497
Cement City village (part)	12	12	-	-	-	-	-	-	1	11
Concord township	986	975	2	2	-	-	4	3	4	974
Concord village	428	426	-	-	-	-	2	-	2	426
Grass Lake charter township	1 653	1 624	9	6	-	1	2	11	12	1 618
Grass Lake village	421	416	-	3	-	-	-	2	3	413
Hanover township	1 374	1 357	3	4	2	-	2	6	5	1 354
Hanover village	155	154	1	-	-	-	-	-	-	154
Henrietta township	1 614	1 585	4	9	1	1	4	10	9	1 579
Jackson city	14 210	11 098	2 547	76	53	2	175	259	394	10 915
Leoni township	5 240	5 135	31	13	8	-	11	42	48	5 107
Michigan Center CDP	1 856	1 827	2	5	3	-	2	17	17	1 817
Liberty township	1 073	1 060	2	2	2	-	1	6	9	1 051
Napoleon township	2 592	2 525	19	8	5	-	11	24	29	2 510
Napoleon CDP	473	465	-	2	-	-	1	5	4	463
Norvell township	1 135	1 115	1	3	1	-	-	15	3	1 113
Parma township	943	895	35	3	-	-	6	4	12	891
Parma village (part)	85	83	-	-	-	-	2	-	3	82
Pulaski township	700	691	1	3	-	-	1	4	2	690
Rives township	1 677	1 643	2	7	2	1	7	15	15	1 636
Sandstone township	1 321	1 293	7	5	2	-	3	11	7	1 289
Parma village (part)	225	216	1	3	1	-	1	3	2	215
Spring Arbor township	2 570	2 528	7	12	4	2	7	10	24	2 514
Spring Arbor CDP	643	633	3	2	3	-	1	1	4	630
Springport township	770	761	3	2	-	-	1	3	8	755
Springport village	266	264	1	-	-	-	1	-	3	262
Summit township	8 690	8 139	323	19	99	5	33	72	117	8 064
Vandercook Lake CDP	1 847	1 797	19	10	-	-	8	13	33	1 774
Tompkins township	985	965	4	2	-	-	4	10	6	962
Waterloo township	1 083	1 062	4	3	-	-	3	11	5	1 058
Kalamazoo County	93 479	81 272	8 277	346	1 517	23	757	1 287	1 646	80 525
Alamo township	1 378	1 344	10	9	1	-	3	11	9	1 339
Brady township	1 554	1 531	2	3	4	-	7	7	8	1 528
Vicksburg village (part)	256	251	1	2	-	-	1	1	2	250
Charleston township	679	664	3	2	2	-	3	5	6	660
Augusta village (part)	12	12	-	-	-	-	-	-	-	12
Greater Galesburg CDP (part)	276	272	1	-	-	-	1	2	3	270
Climax township	885	869	1	3	1	1	2	8	9	863
Climax village	279	271	1	1	-	-	2	4	7	267
Comstock township	5 366	4 978	215	23	58	1	27	64	64	4 944
Comstock Northwest CDP (part)	1 773	1 559	139	8	33	-	10	24	24	1 544
Greater Galesburg CDP (part)	357	349	2	1	1	-	-	4	-	349
Cooper township	3 187	3 106	33	8	7	1	8	24	23	3 092
Galesburg city	765	751	5	6	1	-	1	1	3	750
Kalamazoo city	29 413	22 047	5 444	162	707	11	420	622	800	21 776
Kalamazoo township	9 349	8 048	991	24	83	3	91	109	176	7 970
Comstock Northwest CDP (part)	192	174	8	-	-	-	5	5	6	173
Eastwood CDP	2 572	2 007	471	7	17	1	26	43	60	1 981
Westwood CDP	4 340	3 867	356	5	51	1	21	39	42	3 842

Table 13. **Occupied Housing Units (Households) by Race and Hispanic or Latino Origin of Householder: 2000**—Con.

[For information on confidentiality protection, nonsampling error, and definitions, see text]

State County County Subdivision Place	Total occupied housing units	Race of householder: One race: White	Black or African American	American Indian and Alaska Native	Asian	Native Hawaiian and Other Pacific Islander	Some other race	Two or more races	Householder Hispanic or Latino (of any race)	Householder White alone, not Hispanic or Latino
Kalamazoo County—Con.										
Oshtemo township	7 551	6 484	704	20	163	-	66	114	145	6 408
Parchment city	822	774	31	1	5	-	-	11	5	769
Pavilion township	2 114	2 061	15	10	2	-	8	18	27	2 048
Portage city	18 138	16 752	672	48	371	4	87	204	260	16 585
Prairie Ronde township	707	697	3	1	-	-	-	6	-	697
Richland township	2 394	2 277	62	6	12	-	9	28	31	2 258
Richland village	258	254	-	-	1	-	-	3	3	251
Ross township	2 031	1 996	6	7	4	-	3	15	18	1 983
Augusta village (part)	356	346	2	2	-	-	1	5	1	346
South Gull Lake CDP	643	642	-	-	-	-	-	1	6	636
Schoolcraft township	2 781	2 725	15	9	11	-	3	18	19	2 713
Schoolcraft village	615	594	6	2	1	-	2	10	7	591
Vicksburg village (part)	652	643	2	-	4	-	1	2	4	640
Texas township	3 879	3 690	64	4	84	2	15	20	40	3 664
Wakeshma township	486	478	1	-	1	-	4	2	3	478
Kalkaska County	6 428	6 298	10	50	6	2	7	55	34	6 275
Bear Lake township	340	334	-	1	-	-	-	5	1	333
Blue Lake township	202	198	-	-	-	-	2	2	3	196
Boardman township	484	477	-	4	-	-	-	3	1	476
Clearwater township	944	927	-	5	-	-	2	10	3	926
Coldsprings township	595	586	-	3	-	-	1	5	6	581
Excelsior township	328	322	1	3	1	-	-	1	1	322
Garfield township	331	326	-	-	-	-	1	4	2	325
Kalkaska township	1 854	1 812	6	20	5	-	1	10	9	1 807
Kalkaska village	881	859	4	9	3	-	-	6	5	856
Oliver township	113	109	-	2	-	-	-	2	-	109
Orange township	411	402	-	6	-	-	-	3	3	400
Rapid River township	368	362	-	2	-	1	-	3	3	359
Springfield township	458	443	3	4	-	1	-	7	2	441
Kent County	212 890	183 965	17 659	983	2 886	87	4 593	2 717	9 565	179 987
Ada township	3 263	3 167	15	5	51	1	8	16	21	3 155
Forest Hills CDP (part)	3 212	3 117	14	5	51	1	8	16	21	3 105
Algoma township	2 588	2 544	3	6	5	-	15	15	30	2 532
Alpine township	5 550	5 098	166	39	67	3	118	59	248	4 994
Comstock Park CDP (part)	3 948	3 534	162	28	66	3	101	54	209	3 452
Bowne township	880	868	2	3	1	-	1	5	8	861
Byron township	6 454	6 217	68	21	37	-	52	59	120	6 157
Byron Center CDP	1 322	1 303	2	2	3	-	4	8	13	1 296
Cutlerville CDP (part)	3 243	3 053	63	15	29	-	44	39	92	3 010
Caledonia township	3 075	3 019	7	10	12	1	11	15	30	3 003
Caledonia village	430	422	-	1	1	-	1	5	4	421
Cannon township	3 913	3 856	19	5	9	1	7	16	22	3 842
Cascade township	5 394	5 190	50	13	111	-	3	27	31	5 168
Forest Hills CDP (part)	3 893	3 759	31	8	73	-	1	21	22	3 742
Cedar Springs city	1 115	1 086	3	7	2	-	6	11	23	1 070
Courtland township	1 936	1 913	2	3	5	-	4	9	11	1 907
East Grand Rapids city	3 835	3 760	30	7	23	-	4	11	21	3 744
Gaines township	7 501	6 823	388	25	119	3	65	78	160	6 737
Cutlerville CDP (part)	2 732	2 438	169	12	35	1	43	34	86	2 399
Grand Rapids city	73 217	54 075	13 496	464	839	58	2 932	1 353	5 794	51 871
Grand Rapids charter township	4 852	4 728	36	8	47	-	13	20	43	4 702
Northview CDP (part)	71	68	1	-	1	-	1	-	2	67
Grandville city	6 095	5 862	89	20	41	1	41	41	130	5 779
Grattan township	1 235	1 205	8	7	2	-	4	9	13	1 197
Kentwood city	18 477	15 539	1 630	72	773	4	203	256	523	15 280
Lowell city	1 492	1 453	7	6	1	1	8	16	16	1 445
Lowell township	1 726	1 692	8	6	4	-	6	10	21	1 678
Nelson township	1 427	1 393	4	7	4	-	5	14	15	1 384
Sand Lake village	184	177	1	2	2	-	1	1	1	177
Oakfield township	1 814	1 783	5	5	3	-	5	13	10	1 778
Plainfield township	11 038	10 659	128	34	78	3	53	83	125	10 603
Comstock Park CDP (part)	493	466	3	4	5	-	6	9	11	464
Northview CDP (part)	5 602	5 352	102	19	50	3	38	38	77	5 321
Rockford city	1 741	1 694	9	3	11	1	7	16	12	1 689
Solon township	1 682	1 635	3	13	4	-	8	19	16	1 630
Sparta township	3 301	3 222	12	7	6	-	28	26	70	3 187
Sparta village	1 618	1 572	8	3	5	-	16	14	36	1 553
Spencer township	1 357	1 338	2	3	2	-	1	11	7	1 334
Tyrone township	1 449	1 414	-	6	2	-	15	12	50	1 381
Casnovia village (part)	65	64	-	-	-	-	-	1	-	64
Kent City village	373	360	-	2	-	-	7	4	29	340
Vergennes township	1 142	1 125	8	2	2	-	4	1	15	1 113
Walker city	8 805	8 367	154	37	77	3	79	88	185	8 273
Wyoming city	26 536	23 240	1 307	139	548	7	887	408	1 795	22 493
Keweenaw County	998	992	-	-	-	-	-	6	1	991
Allouez township	710	707	-	-	-	-	-	3	-	707
Ahmeek village	82	81	-	-	-	-	-	1	-	81
Eagle Harbor township	122	122	-	-	-	-	-	-	-	122
Grant township	87	86	-	-	-	-	-	1	1	85
Houghton township	45	44	-	-	-	-	-	1	-	44
Sherman township	34	33	-	-	-	-	-	1	-	33
Lake County	4 704	4 138	450	33	2	-	15	66	27	4 127
Chase township	427	418	3	1	-	-	1	4	1	418
Cherry Valley township	160	143	12	1	-	-	1	3	2	142
Dover township	144	142	1	-	-	-	-	1	-	142
Eden township	178	173	1	2	-	-	-	2	-	173
Elk township	420	410	1	2	1	-	1	5	-	410
Ellsworth township	309	303	2	2	-	-	2	-	2	303
Luther village (part)	43	41	-	2	-	-	-	-	-	41

Table 13. **Occupied Housing Units (Households) by Race and Hispanic or Latino Origin of Householder: 2000**—Con.

[For information on confidentiality protection, nonsampling error, and definitions, see text]

State County County Subdivision Place	Total occupied housing units	Race of householder							Householder Hispanic or Latino (of any race)	Householder White alone, not Hispanic or Latino
		One race						Two or more races		
		White	Black or African American	American Indian and Alaska Native	Asian	Native Hawaiian and Other Pacific Islander	Some other race			
Lake County—Con.										
Lake township	412	392	18	1	-	-	-	1	-	392
Newkirk township	302	290	1	6	-	-	1	4	1	290
Luther village (part)	90	85	-	4	-	-	-	1	-	85
Peacock township	220	216	-	1	-	-	3	-	4	214
Pinora township	253	249	1	-	-	-	-	3	1	248
Pleasant Plains township	657	523	118	3	1	-	3	9	5	520
Baldwin village (part)	226	159	60	1	-	-	1	5	1	158
Sauble township	160	158	-	1	-	-	-	1	2	156
Sweetwater township	116	109	5	-	-	-	-	2	1	108
Webber township	638	466	140	9	-	-	2	21	4	466
Baldwin village (part)	171	103	58	-	-	-	1	9	2	103
Yates township	308	146	147	4	-	-	1	10	4	145
Lapeer County	30 729	30 003	53	101	81	2	231	258	632	29 641
Almont township	2 094	2 040	1	9	4	-	22	18	43	2 020
Almont village	1 022	991	1	6	1	-	15	8	27	981
Arcadia township	1 089	1 073	3	1	2	-	4	6	10	1 067
Attica township	1 602	1 570	1	6	4	-	9	12	24	1 556
Brown City city (part)	2	1	-	-	-	-	-	1	-	1
Burlington township	508	498	2	4	-	-	3	1	6	495
Clifford village	119	114	1	1	-	-	2	1	4	112
Burnside township	645	634	-	-	1	-	4	6	10	628
Deerfield township	1 919	1 886	2	4	2	1	12	12	22	1 876
Barnes Lake-Millers Lake CDP	454	447	1	1	-	-	3	2	5	445
Dryden township	1 586	1 557	2	5	3	-	6	13	11	1 550
Dryden village	285	281	-	2	-	-	1	1	4	279
Elba township	1 940	1 895	8	13	3	-	5	16	24	1 877
Goodland township	589	581	2	-	-	-	2	4	14	569
Hadley township	1 573	1 555	-	3	3	-	3	9	10	1 549
Imlay township	879	856	-	-	2	-	16	5	49	824
Imlay City city	1 496	1 390	3	5	19	-	64	15	179	1 283
Lapeer city	3 443	3 328	9	13	18	1	25	49	73	3 291
Lapeer township	1 765	1 725	5	4	7	-	10	14	28	1 709
Marathon township	1 617	1 578	5	12	-	-	11	11	25	1 566
Columbiaville village (part)	304	300	-	1	-	-	2	1	2	300
Otter Lake village (part)	137	132	-	2	-	-	-	3	4	130
Mayfield township	2 685	2 643	4	5	7	-	9	17	38	2 619
Metamora township	1 533	1 504	3	3	2	-	4	17	14	1 494
Metamora village	188	186	-	-	-	-	-	2	-	186
North Branch township	1 189	1 165	1	3	-	-	7	13	21	1 155
North Branch village	403	396	1	1	-	-	3	2	9	392
Oregon township	2 086	2 045	2	5	4	-	15	15	28	2 034
Columbiaville village (part)	-	-	-	-	-	-	-	-	-	-
Rich township	489	479	-	6	-	-	-	4	3	478
Leelanau County	8 436	8 073	9	235	14	-	50	55	126	8 009
Bingham township	944	923	-	11	1	-	4	5	9	919
Centerville township	435	431	1	3	-	-	-	-	4	427
Cleveland township	436	429	1	2	-	-	-	4	1	429
Elmwood charter township	1 697	1 660	2	14	2	-	6	13	23	1 645
Greilickville CDP	624	612	2	4	1	-	-	5	1	611
Empire township	500	496	-	1	2	-	-	1	-	496
Empire village	187	186	-	-	1	-	-	-	-	186
Glen Arbor township	377	374	-	-	2	-	1	-	2	373
Kasson township	557	545	1	5	2	-	1	3	4	543
Leelanau township	903	861	1	23	1	-	9	8	31	840
Northport village	272	264	-	4	1	-	1	2	7	258
Leland township	818	798	1	4	1	-	9	5	18	789
Solon township	595	587	-	4	2	-	-	2	1	586
Suttons Bay township	1 114	913	1	168	1	-	20	11	32	907
Suttons Bay village	271	265	1	3	-	-	1	1	2	264
Traverse City city (part)	60	56	1	-	-	-	-	3	1	55
Lenawee County	35 930	34 238	325	152	118	2	793	302	1 772	33 361
Adrian city	7 908	6 951	225	53	48	1	509	121	1 046	6 487
Adrian township	2 147	2 034	30	9	13	-	46	15	96	1 988
Blissfield township	1 573	1 543	2	-	2	-	22	4	52	1 514
Blissfield village (part)	1 317	1 290	2	-	2	-	20	3	49	1 262
Cambridge township	1 996	1 966	3	7	3	-	6	11	22	1 950
Onsted village	321	316	-	2	-	-	1	2	5	312
Clinton township	1 395	1 379	2	5	1	-	3	5	12	1 370
Clinton village	925	918	-	3	-	-	1	3	5	913
Deerfield township	596	588	2	-	-	-	6	-	9	583
Deerfield village	358	352	1	-	-	-	5	-	7	348
Dover township	650	637	-	2	1	-	6	4	19	625
Clayton village (part)	54	53	-	1	-	-	-	-	-	53
Fairfield township	621	606	1	5	-	-	5	4	16	596
Franklin township	1 071	1 059	-	3	2	-	3	4	6	1 057
Hudson city	929	906	3	2	6	-	3	9	12	897
Hudson township	597	590	1	-	1	-	4	1	8	586
Clayton village (part)	59	57	1	-	-	-	1	-	1	57
Macon township	502	489	2	3	-	1	2	5	4	488
Madison charter township	2 191	2 072	27	5	5	-	61	21	140	2 000
Medina township	451	445	1	-	1	-	1	3	5	442
Morenci city	877	861	1	4	2	-	4	5	20	846
Ogden township	381	374	-	2	-	-	4	1	8	369
Palmyra township	793	763	4	3	2	-	12	9	28	749
Blissfield village (part)	2	2	-	-	-	-	-	-	-	2
Raisin township	2 265	2 200	8	10	6	-	25	16	80	2 151
Ridgeway township	576	564	1	2	-	-	5	4	11	558
Britton village	261	257	1	-	-	-	2	1	5	254
Riga township	514	505	-	-	-	-	4	5	11	497
Blissfield village (part)	-	-	-	-	-	-	-	-	-	-

Table 13. **Occupied Housing Units (Households) by Race and Hispanic or Latino Origin of Householder: 2000**—Con.

[For information on confidentiality protection, nonsampling error, and definitions, see text]

State County County Subdivision Place	Total occupied housing units	Race of householder							Householder Hispanic or Latino (of any race)	Householder White alone, not Hispanic or Latino
		One race						Two or more races		
		White	Black or African American	American Indian and Alaska Native	Asian	Native Hawaiian and Other Pacific Islander	Some other race			
Lenawee County—Con.										
Rollin township	1 296	1 276	1	2	2	-	2	13	8	1 270
Addison village (part)	179	177	-	1	-	-	1	-	3	175
Manitou Beach-Devils Lake CDP (part)	611	601	-	1	1	-	-	8	3	598
Rome township	617	605	1	3	-	-	5	3	14	597
Seneca township	469	457	1	2	-	-	8	1	12	453
Tecumseh city	3 499	3 387	5	21	20	-	41	25	108	3 325
Tecumseh township	672	655	3	5	3	-	2	4	14	645
Woodstock township	1 344	1 326	1	4	-	-	4	9	11	1 318
Addison village (part)	68	68	-	-	-	-	-	-	1	67
Cement City village (part)	150	149	-	1	-	-	-	-	2	147
Manitou Beach-Devils Lake CDP (part)	287	281	-	1	-	-	-	5	3	278
Livingston County	55 384	54 330	107	193	227	14	106	407	446	54 028
Brighton city	3 103	3 027	10	10	27	-	8	21	32	3 009
Brighton township	5 950	5 830	27	15	30	1	13	34	48	5 797
Cohoctah township	1 124	1 103	1	5	1	-	1	13	6	1 098
Conway township	887	861	1	6	2	-	3	14	8	857
Deerfield township	1 386	1 367	-	6	1	-	-	12	10	1 358
Genoa township	5 839	5 724	10	12	28	1	9	55	38	5 699
Green Oak township	5 438	5 336	7	22	19	1	10	43	45	5 300
Whitmore Lake CDP (part)	720	703	3	1	5	-	1	7	8	696
Hamburg township	7 086	6 986	15	19	16	2	11	37	55	6 952
Handy township	2 504	2 447	7	18	5	-	6	21	18	2 436
Fowlerville village	1 156	1 121	2	15	2	-	4	12	11	1 113
Hartland township	3 696	3 639	8	10	14	-	4	21	22	3 620
Howell city	3 857	3 734	8	19	43	5	18	30	58	3 696
Howell township	1 902	1 882	-	3	3	1	4	9	13	1 876
Iosco township	921	907	-	4	4	-	1	5	7	903
Marion township	2 271	2 235	-	9	6	1	3	17	15	2 225
Oceola township	2 756	2 704	1	11	14	1	3	22	24	2 686
Putnam township	2 626	2 583	5	7	3	1	6	21	17	2 572
Pinckney village	731	715	2	2	1	-	2	9	4	713
Tyrone township	2 882	2 832	4	12	11	-	5	18	22	2 815
Unadilla township	1 156	1 133	3	5	-	-	1	14	8	1 129
Luce County	2 481	2 310	4	119	4	-	1	43	5	2 307
Columbus township	99	95	-	1	-	-	-	3	1	94
Lakefield township	449	435	-	5	2	-	-	7	-	435
McMillan township	1 240	1 151	2	69	1	-	1	16	4	1 149
Newberry village	717	666	1	39	1	-	-	10	2	665
Pentland township	693	629	2	44	1	-	-	17	-	629
Mackinac County	5 067	4 271	8	569	9	1	12	197	31	4 255
Bois Blanc township	42	42	-	-	-	-	-	-	-	42
Brevort township	264	226	-	26	1	-	-	11	2	224
Clark township	952	858	-	70	2	-	5	17	5	856
Garfield township	550	469	1	60	1	-	1	18	3	468
Hendricks township	78	69	-	6	-	-	-	3	-	69
Hudson township	94	61	-	27	-	-	1	5	1	61
Mackinac Island city	252	198	-	38	1	-	-	15	2	196
Marquette township	251	237	-	8	-	-	-	6	2	235
Moran township	454	369	1	55	-	1	1	27	4	367
Newton township	170	160	-	8	-	-	-	2	-	160
Portage township	462	446	-	9	-	-	1	6	3	445
St. Ignace city	1 085	839	4	170	4	-	3	65	8	836
St. Ignace township	413	297	2	92	-	-	-	22	1	296
Macomb County	309 203	290 829	8 003	879	4 933	53	869	3 637	3 536	288 374
Armada township	1 715	1 688	1	4	1	-	3	18	18	1 677
Armada village	540	530	-	3	-	-	1	6	10	522
Bruce township	2 806	2 708	57	9	9	2	8	13	36	2 681
Romeo village (part)	692	634	45	1	1	1	5	5	14	625
Center Line city	3 821	3 649	102	8	21	-	5	36	40	3 617
Chesterfield township	13 347	12 652	364	51	75	3	82	120	246	12 502
Clinton township	40 299	37 369	1 727	109	504	5	124	461	535	37 014
Clinton CDP	40 299	37 369	1 727	109	504	5	124	461	535	37 014
Eastpointe city	13 595	12 781	547	46	70	1	21	129	130	12 687
Fraser city	6 062	5 919	43	10	37	1	13	39	59	5 873
Harrison township	10 720	10 194	278	46	45	1	37	119	124	10 116
Harrison CDP	10 720	10 194	278	46	45	1	37	119	124	10 116
Lake township	40	38	1	-	1	-	-	-	-	38
Grosse Pointe Shores village (part)	40	38	1	-	1	-	-	-	-	38
Lenox township	2 510	2 184	249	18	3	1	19	36	51	2 157
New Haven village	1 064	794	225	10	1	-	12	22	31	780
Macomb township	16 946	16 423	138	29	191	2	33	130	171	16 293
Memphis city (part)	317	310	-	2	1	-	-	4	2	309
Mount Clemens city	7 073	5 721	1 127	47	35	2	43	98	129	5 648
New Baltimore city	2 942	2 865	15	15	12	1	11	23	27	2 850
Ray township	1 305	1 279	2	6	2	-	4	12	6	1 275
Richmond city (part)	1 976	1 909	4	4	13	3	26	17	61	1 876
Richmond township	1 020	1 004	4	3	1	-	3	5	8	999
Roseville city	19 976	18 917	493	66	236	4	40	220	212	18 761
St. Clair Shores city	27 434	26 823	161	65	159	4	32	190	223	26 633
Shelby charter township	24 486	23 423	230	62	426	3	75	267	289	23 230
Shelby CDP	24 486	23 423	230	62	426	3	75	267	289	23 230
Sterling Heights city	46 319	42 806	692	71	1 830	9	124	787	483	42 459
Utica city	1 952	1 867	16	6	32	-	9	22	25	1 852
Warren city	55 551	51 460	1 715	182	1 198	10	131	855	554	51 066
Washington township	6 991	6 840	37	20	31	1	26	36	107	6 761
Romeo village (part)	836	796	22	1	4	1	4	8	20	781

Table 13. **Occupied Housing Units (Households) by Race and Hispanic or Latino Origin of Householder: 2000**—Con.

[For information on confidentiality protection, nonsampling error, and definitions, see text]

State County County Subdivision Place	Total occupied housing units	Race of householder							Householder Hispanic or Latino (of any race)	Householder White alone, not Hispanic or Latino
		One race						Two or more races		
		White	Black or African American	American Indian and Alaska Native	Asian	Native Hawaiian and Other Pacific Islander	Some other race			
Manistee County	9 860	9 590	22	114	16	2	42	74	120	9 523
Arcadia township	280	276	1	1	1	-	-	1	3	275
Bear Lake township	639	621	2	9	2	1	2	2	10	614
Bear Lake village	132	126	-	5	1	-	-	-	3	124
Brown township	277	273	-	3	-	-	-	1	-	273
Cleon township	351	338	2	6	-	-	3	2	6	336
Copemish village	85	79	-	4	-	-	-	2	1	79
Dickson township	364	351	1	5	-	-	-	7	2	349
Filer charter township	886	863	1	6	4	-	3	9	9	858
Manistee city	2 912	2 809	9	35	8	1	19	31	48	2 784
Manistee township	1 188	1 154	2	16	1	-	6	9	18	1 144
Eastlake village	189	176	1	8	-	-	1	3	4	174
Maple Grove township	520	505	-	9	-	-	4	2	10	499
Kaleva village	212	203	-	5	-	-	2	2	6	199
Marilla township	144	142	-	2	-	-	-	-	1	141
Norman township	681	663	4	8	-	-	1	5	3	662
Onekama township	603	594	-	5	-	-	1	3	6	589
Onekama village	239	236	-	2	-	-	-	1	2	234
Pleasanton township	344	342	-	1	-	-	-	1	1	341
Springdale township	324	320	-	3	-	-	1	-	2	319
Stronach township	347	339	-	5	-	-	2	1	1	339
Marquette County	25 767	25 039	85	302	82	5	31	223	97	24 967
Champion township	126	126	-	-	-	-	-	-	-	126
Chocolay township	2 324	2 239	7	44	4	1	-	29	6	2 233
Harvey CDP	565	541	5	12	-	-	-	7	1	540
Ely township	726	720	1	2	-	-	-	3	1	719
Ewing township	68	66	-	2	-	-	-	-	-	66
Forsyth township	2 022	1 955	15	20	7	-	8	17	13	1 948
Gwinn CDP	851	814	12	10	5	-	3	7	6	810
K. I. Sawyer AFB CDP (part)	233	222	1	1	1	-	2	6	2	222
Humboldt township	194	192	-	-	-	-	-	2	1	191
Republic CDP (part)	1	1	-	-	-	-	-	-	-	1
Ishpeming city	2 915	2 870	2	22	3	-	2	16	11	2 862
Ishpeming township	1 347	1 334	2	3	2	-	-	6	3	1 331
West Ishpeming CDP (part)	1 001	991	1	1	2	-	-	6	3	988
Marquette city	8 071	7 763	48	115	52	3	10	80	35	7 736
Marquette township	1 309	1 271	1	15	7	1	1	13	7	1 266
Trowbridge Park CDP	758	736	-	10	6	-	1	5	5	732
Michigamme township	180	178	-	1	-	-	-	1	-	178
Michigamme CDP	138	137	-	1	-	-	-	-	-	137
Negaunee city	1 946	1 905	4	21	1	-	1	14	6	1 900
Negaunee township	1 031	1 005	1	11	1	-	2	11	4	1 003
Powell township	333	321	-	6	-	-	-	6	-	321
Big Bay CDP	129	122	-	5	-	-	-	2	-	122
Republic township	493	486	-	5	-	-	2	-	1	485
Republic CDP (part)	275	273	-	2	-	-	-	-	-	273
Richmond township	393	389	-	1	2	-	-	1	-	389
Palmer CDP	177	174	-	1	1	-	-	1	-	174
Sands township	768	746	2	13	-	-	-	7	4	743
K. I. Sawyer AFB CDP (part)	-	-	-	-	-	-	-	-	-	-
Skandia township	351	341	-	5	1	-	1	3	-	341
Tilden township	396	393	-	1	-	-	-	2	-	393
West Ishpeming CDP (part)	42	41	-	-	-	-	-	1	-	41
Turin township	59	56	-	2	-	-	-	1	-	56
Wells township	119	118	-	1	-	-	-	-	-	118
West Branch township	596	565	2	12	2	-	4	11	5	562
K. I. Sawyer AFB CDP (part)	268	246	2	10	1	-	2	7	5	243
Mason County	11 406	11 108	51	75	14	1	65	92	199	10 989
Amber township	756	735	3	4	2	-	3	9	9	730
Branch township	506	498	1	3	2	-	2	-	9	491
Custer township	489	473	2	3	1	-	5	5	9	469
Custer village	117	109	-	1	1	-	4	2	4	109
Eden township	200	197	-	2	-	-	-	1	1	197
Free Soil township	335	327	3	-	1	-	-	4	3	324
Free Soil village	75	70	2	-	-	-	-	3	-	70
Grant township	325	315	2	4	-	-	2	2	6	311
Hamlin township	1 343	1 322	2	7	-	-	4	8	13	1 313
Logan township	149	148	-	-	-	-	-	1	-	148
Ludington city	3 690	3 563	27	31	6	-	32	31	84	3 521
Meade township	70	68	-	1	-	-	-	1	-	68
Pere Marquette charter township	858	843	1	3	2	1	1	7	12	834
Riverton township	442	429	-	5	-	-	7	1	19	417
Scottville city	525	509	3	2	-	-	4	7	17	497
Sheridan township	409	404	-	1	-	-	1	3	4	401
Sherman township	414	402	3	3	-	-	-	6	2	400
Fountain village	71	68	-	2	-	-	-	1	1	67
Summit township	398	390	1	3	-	-	2	2	5	387
Victory township	497	485	3	3	-	-	2	4	6	481
Mecosta County	14 915	14 053	456	81	102	4	38	181	145	13 956
Aetna township	736	710	2	8	-	-	6	10	5	708
Morley village (part)	126	121	1	1	-	-	1	2	1	121
Austin township	499	491	1	3	-	-	-	4	5	486
Canadian Lakes CDP (part)	111	109	-	-	-	-	-	2	1	108
Big Rapids city	3 388	2 865	343	21	80	1	14	64	54	2 829
Big Rapids township	1 200	1 147	25	4	14	-	1	9	10	1 140
Chippewa township	518	513	-	1	-	-	-	4	-	513
Colfax township	734	719	3	5	2	-	-	5	2	717
Deerfield township	531	511	7	7	1	-	1	4	5	506
Morley village (part)	68	66	-	1	-	-	-	1	-	66
Fork township	669	656	4	3	-	-	-	6	5	651
Barryton village	159	155	2	-	-	-	-	2	2	153

Table 13. **Occupied Housing Units (Households) by Race and Hispanic or Latino Origin of Householder: 2000**—Con.

[For information on confidentiality protection, nonsampling error, and definitions, see text]

State County County Subdivision Place	Total occupied housing units	Race of householder							Householder Hispanic or Latino (of any race)	Householder White alone, not Hispanic or Latino
		One race						Two or more races		
		White	Black or African American	American Indian and Alaska Native	Asian	Native Hawaiian and Other Pacific Islander	Some other race			
Mecosta County—Con.										
Grant township	274	268	2	2	-	-	-	2	-	268
Green charter township	1 247	1 232	7	5	-	-	1	2	9	1 224
Hinton township	372	364	1	3	-	-	1	3	4	361
Martiny township	699	689	2	2	-	-	-	6	1	688
Mecosta township	938	917	5	5	1	2	2	6	14	908
Stanwood village	77	77	-	-	-	-	-	-	-	77
Millbrook township	407	391	3	1	-	1	4	7	5	390
Morton township	1 618	1 560	20	4	3	-	2	29	13	1 550
Canadian Lakes CDP (part)	812	798	3	2	1	-	-	8	4	794
Mecosta village	167	153	5	1	-	-	1	7	2	152
Sheridan township	519	485	19	4	1	-	-	10	4	483
Wheatland township	566	535	12	3	-	-	6	10	9	534
Menominee County	10 529	10 270	3	180	11	1	11	53	42	10 245
Cedarville township	138	137	-	1	-	-	-	-	-	137
Daggett township	284	283	-	-	-	-	-	1	-	283
Daggett village	100	99	-	-	-	-	-	1	-	99
Faithorn township	91	90	-	-	-	-	-	1	1	89
Gourley township	166	156	-	8	-	-	-	2	1	156
Harris township	656	535	-	114	-	-	1	6	4	534
Holmes township	130	130	-	-	-	-	-	-	-	130
Ingallston township	456	448	-	3	-	-	-	5	-	448
Lake township	244	243	-	1	-	-	-	-	-	243
Mellen township	520	513	-	3	1	-	-	3	-	513
Menominee city	4 063	3 991	1	33	8	-	8	22	26	3 974
Menominee township	1 570	1 557	-	4	1	-	-	8	4	1 555
Meyer township	440	433	-	5	-	-	1	1	4	430
Nadeau township	480	475	1	3	-	-	-	1	-	475
Carney village	92	92	-	-	-	-	-	-	-	92
Spalding township	625	620	-	4	-	-	1	-	2	619
Powers village	124	124	-	-	-	-	-	-	-	124
Stephenson city	383	378	1	-	1	1	-	2	-	378
Stephenson township	283	281	-	1	-	-	-	1	-	281
Midland County	31 769	30 662	258	116	413	7	98	215	339	30 439
Coleman city	539	524	-	10	-	-	2	3	4	522
Edenville township	988	972	-	2	3	-	3	8	7	967
Geneva township	436	428	1	5	-	-	-	2	3	426
Greendale township	616	596	1	9	1	-	2	7	7	592
Homer township	1 424	1 410	3	5	-	-	2	4	11	1 401
Hope township	508	499	3	-	-	1	-	5	-	499
Ingersoll township	1 067	1 051	3	1	5	-	3	4	10	1 044
Jasper township	418	411	-	1	1	-	4	1	6	409
Jerome township	1 920	1 889	2	9	1	-	5	14	13	1 882
Sanford village	382	379	-	-	-	-	1	2	5	375
Larkin charter township	1 502	1 476	5	3	8	-	2	8	10	1 467
Lee township	1 514	1 477	1	14	1	-	4	17	11	1 471
Lincoln township	838	827	2	-	4	-	-	5	3	825
Midland city (part)	16 648	15 791	235	41	386	6	70	119	230	15 643
Midland township	847	841	1	3	-	-	-	2	8	834
Mills township	659	649	1	6	-	-	-	3	6	643
Mount Haley township	616	608	-	3	3	-	-	2	2	607
Porter township	460	453	-	1	-	-	1	5	5	450
Warren township	769	760	-	3	-	-	-	6	3	757
Missaukee County	5 450	5 360	5	25	6	-	7	47	39	5 333
Aetna township	166	164	1	-	-	-	-	1	-	164
Bloomfield township	182	174	1	1	-	-	1	5	3	173
Butterfield township	211	209	-	1	-	-	-	1	-	209
Caldwell township	523	508	-	3	-	-	3	9	4	507
Clam Union township	311	308	-	1	-	-	1	1	3	306
Enterprise township	75	73	-	-	-	-	1	1	1	73
Forest township	431	423	-	2	-	-	-	6	1	422
Holland township	95	94	-	-	-	-	-	1	1	93
Lake township	1 005	992	-	4	2	-	-	7	8	986
Lake City city	381	376	-	2	1	-	-	2	5	371
McBain city	246	243	2	1	-	-	-	-	3	242
Norwich township	258	252	-	2	1	-	1	2	4	249
Pioneer township	184	182	-	1	-	-	-	1	-	182
Reeder township	394	384	-	6	-	-	-	4	4	380
Richland township	486	483	-	-	2	-	-	1	1	482
Riverside township	320	316	1	-	-	-	-	3	-	316
West Branch township	182	179	-	1	-	-	-	2	1	178
Monroe County	53 772	51 875	924	123	191	2	216	441	789	51 375
Ash township	2 801	2 744	6	7	4	1	5	34	29	2 724
Carleton village	998	975	1	1	1	-	1	19	12	965
Bedford township	10 327	10 116	48	15	46	-	34	68	142	10 022
Lambertville CDP	3 315	3 256	9	2	16	-	9	23	38	3 232
Temperance CDP	2 857	2 812	7	2	11	-	10	15	45	2 784
Berlin charter township	2 511	2 460	10	7	1	-	9	24	29	2 444
Estral Beach village	179	170	1	1	-	-	-	7	4	169
South Rockwood village	450	445	1	-	-	-	1	3	5	441
Dundee township	2 367	2 322	13	6	6	-	8	12	18	2 313
Dundee village	1 389	1 359	10	6	4	-	4	6	13	1 352
Erie township	1 789	1 719	23	8	4	-	19	16	55	1 689
Exeter township	1 262	1 160	86	3	1	-	3	9	11	1 154
Maybee village	170	168	1	-	-	-	-	1	3	166
Frenchtown township	7 733	7 467	91	23	32	-	30	90	156	7 355
Detroit Beach CDP	791	780	1	2	1	-	-	7	2	778
Stony Point CDP	616	605	-	3	-	-	2	6	12	595
Woodland Beach CDP	794	779	2	2	-	-	1	10	7	773
Ida township	1 622	1 608	2	2	2	-	1	7	10	1 600

Table 13. **Occupied Housing Units (Households) by Race and Hispanic or Latino Origin of Householder: 2000**—Con.

[For information on confidentiality protection, nonsampling error, and definitions, see text]

State County County Subdivision Place	Total occupied housing units	Race of householder: One race: White	Black or African American	American Indian and Alaska Native	Asian	Native Hawaiian and Other Pacific Islander	Some other race	Two or more races	Householder Hispanic or Latino (of any race)	Householder White alone, not Hispanic or Latino
Monroe County—Con.										
La Salle township	1 765	1 736	6	5	2	-	8	8	28	1 721
London township	1 009	863	131	3	-	-	3	9	10	856
Luna Pier city	592	575	1	3	-	-	4	9	12	567
Milan township	610	604	1	2	-	-	2	1	8	599
Milan city (part)	684	653	11	2	3	-	9	6	15	647
Monroe city	8 594	8 012	374	19	56	1	46	86	149	7 926
Monroe charter township	5 312	5 131	80	10	29	-	24	38	66	5 093
South Monroe CDP	2 605	2 486	63	2	20	-	17	17	36	2 469
West Monroe CDP	1 505	1 469	8	5	6	-	6	11	17	1 458
Petersburg city	423	413	-	3	-	-	2	5	6	409
Raisinville township	1 691	1 669	7	3	3	-	-	9	11	1 658
Summerfield township	1 098	1 094	2	-	-	-	-	2	11	1 083
Whiteford township	1 582	1 529	32	2	2	-	9	8	23	1 515
Montcalm County	22 079	21 587	49	110	34	5	102	192	293	21 424
Belvidere township	952	926	1	11	2	-	1	11	6	923
Bloomer township	487	473	4	-	1	-	4	5	8	470
Bushnell township	536	528	1	1	-	-	3	3	7	524
Sheridan village (part)	1	1	-	-	-	-	-	-	-	1
Carson City city	496	479	1	2	1	-	8	5	18	469
Cato township	1 073	1 047	2	3	1	1	8	11	23	1 038
Lakeview village	396	389	1	1	-	-	3	2	7	385
Crystal township	1 097	1 078	2	4	2	-	4	7	9	1 072
Day township	461	451	3	-	-	1	-	6	9	442
McBride village	86	86	-	-	-	-	-	-	-	86
Douglass township	891	876	-	1	2	-	2	10	16	864
Eureka township	1 179	1 149	2	5	2	-	10	11	22	1 137
Evergreen township	1 120	1 099	3	9	1	-	3	5	8	1 093
Sheridan village (part)	231	228	1	-	-	-	1	1	2	227
Fairplain township	615	603	2	2	1	-	2	5	5	601
Sheridan village (part)	-	-	-	-	-	-	-	-	-	-
Ferris township	486	481	1	-	-	-	1	3	5	477
Greenville city	3 303	3 216	10	18	10	1	25	23	63	3 186
Home township	1 033	1 005	3	8	-	-	7	10	25	989
Edmore village	491	472	2	6	-	-	3	8	15	461
Maple Valley township	755	744	2	2	1	-	1	5	5	740
Montcalm township	1 154	1 138	-	8	2	-	1	5	9	1 130
Pierson township	1 015	988	1	8	1	1	3	13	9	982
Pierson village	62	58	-	2	-	-	-	2	2	56
Pine township	610	602	1	2	1	1	-	3	4	599
Reynolds township	1 534	1 483	8	9	1	-	4	29	10	1 479
Howard City village	576	555	-	4	-	-	3	14	5	553
Richland township	1 052	1 038	2	6	-	-	2	4	10	1 032
Sidney township	966	948	-	7	2	-	4	5	8	944
Sheridan village (part)	72	70	-	1	-	-	-	1	1	69
Stanton city	555	536	-	2	1	-	7	9	11	535
Winfield township	709	699	-	2	2	-	2	4	3	698
Montmorency County	4 455	4 404	2	13	3	-	1	32	18	4 388
Albert township	1 229	1 215	1	4	-	-	-	9	4	1 211
Lewiston CDP	480	475	-	2	-	-	-	3	2	473
Avery township	309	304	1	2	-	-	-	2	1	303
Atlanta CDP (part)	7	7	-	-	-	-	-	-	-	7
Briley township	889	877	-	1	2	-	-	9	5	872
Atlanta CDP (part)	332	329	-	-	1	-	-	2	-	329
Hillman township	916	905	-	4	1	-	1	5	6	901
Hillman village	288	287	-	1	-	-	-	-	2	285
Loud township	128	128	-	-	-	-	-	-	-	128
Montmorency township	533	528	-	-	-	-	-	5	1	527
Canada Creek Ranch CDP	207	205	-	-	-	-	-	2	1	204
Rust township	218	217	-	1	-	-	-	-	1	216
Vienna township	233	230	-	1	-	-	-	2	-	230
Muskegon County	63 330	53 645	7 802	449	179	9	552	694	1 388	52 968
Blue Lake township	699	628	46	10	-	-	5	10	12	624
Casnovia township	881	851	-	3	-	-	17	10	33	838
Casnovia village (part)	57	57	-	-	-	-	-	-	-	57
Cedar Creek township	1 180	1 141	11	10	2	-	6	10	14	1 135
Dalton township	2 871	2 727	51	28	3	-	21	41	52	2 700
Lakewood Club village	350	321	11	3	1	-	5	9	11	316
Twin Lake CDP	593	580	1	4	-	-	1	7	6	576
Egelston township	3 458	3 310	41	37	4	-	35	31	85	3 269
Wolf Lake CDP	1 670	1 604	19	18	1	-	16	12	40	1 583
Fruitland township	1 859	1 819	7	11	2	-	3	17	11	1 811
Fruitport charter township	4 446	4 358	21	25	8	-	11	23	45	4 326
Fruitport village	439	433	-	1	2	-	1	2	3	431
Holton township	903	877	2	10	-	-	2	12	9	870
Laketon township	2 682	2 612	13	11	11	-	5	30	28	2 594
Montague city	990	972	2	4	4	-	4	4	11	965
Montague township	601	586	2	7	1	-	4	1	9	581
Moorland township	539	527	1	1	-	-	4	6	9	524
Muskegon city	14 569	10 106	3 768	122	44	4	269	256	592	9 851
Muskegon township	6 581	6 130	264	54	12	-	52	69	134	6 063
Muskegon Heights city	4 507	1 001	3 365	26	8	2	48	57	106	960
North Muskegon city	1 610	1 578	14	3	4	-	3	8	18	1 565
Norton Shores city	8 996	8 655	121	57	54	1	38	70	139	8 573
Ravenna township	1 004	984	2	2	-	-	9	7	22	973
Ravenna village	437	430	-	2	-	-	3	2	5	429
Roosevelt Park city	1 773	1 670	59	8	16	2	5	13	22	1 657
Sullivan township	887	866	6	4	-	-	5	6	14	858
Whitehall city	1 165	1 138	5	10	5	-	4	3	16	1 126
Whitehall township	617	605	1	3	1	-	1	6	3	603
White River township	512	504	-	3	-	-	1	4	4	502

Table 13. **Occupied Housing Units (Households) by Race and Hispanic or Latino Origin of Householder: 2000**—Con.

[For information on confidentiality protection, nonsampling error, and definitions, see text]

State County County Subdivision Place	Total occupied housing units	Race of householder: One race: White	Black or African American	American Indian and Alaska Native	Asian	Native Hawaiian and Other Pacific Islander	Some other race	Two or more races	Householder Hispanic or Latino (of any race)	Householder White alone, not Hispanic or Latino
Newaygo County	17 599	16 952	184	93	37	4	154	175	365	16 772
Ashland township	839	803	4	4	1	-	18	9	51	776
Barton township	301	297	1	2	-	-	-	1	-	297
Beaver township	196	186	4	2	-	-	1	3	2	184
Big Prairie township	980	958	2	7	3	-	5	5	10	954
Bridgeton township	737	717	1	4	-	-	2	13	4	715
Brooks township	1 441	1 408	4	4	2	1	12	10	24	1 398
Croton township	1 222	1 193	3	3	3	-	10	10	14	1 190
Dayton township	687	668	2	3	2	-	3	9	9	664
Denver township	743	718	3	10	-	-	5	7	9	715
Hesperia village (part)	151	146	1	2	-	-	-	2	1	146
Ensley township	841	823	2	3	-	-	5	8	10	818
Everett township	706	663	21	7	-	-	7	8	8	661
Fremont city	1 788	1 746	6	5	16	1	6	8	25	1 728
Garfield township	844	814	-	4	3	1	16	6	35	798
Goodwell township	193	184	5	-	-	1	-	3	1	184
Grant city	323	317	-	-	1	-	2	3	22	299
Grant township	1 015	959	4	4	-	-	35	13	81	919
Home township	100	96	-	-	1	-	1	2	2	96
Lilley township	342	327	6	4	-	-	1	4	1	327
Lincoln township	505	479	10	5	1	-	2	8	3	478
Merrill township	262	192	62	3	-	-	-	5	2	191
Monroe township	133	129	1	-	-	-	-	3	-	129
Newaygo city	620	606	-	2	-	-	7	5	17	596
Norwich township	191	188	2	1	-	-	-	-	-	188
Sheridan charter township	842	820	3	3	2	-	6	8	11	818
Sherman township	749	728	3	5	-	-	6	7	10	724
Troy township	97	94	2	-	-	-	1	-	1	94
White Cloud city	494	457	22	3	1	-	1	10	4	454
Wilcox township	408	382	11	5	1	-	2	7	9	377
Oakland County	471 115	398 151	46 539	1 184	16 170	79	2 916	6 076	8 388	393 240
Addison township	2 174	2 134	6	9	2	1	8	14	27	2 118
Leonard village	124	121	1	1	-	-	-	1	2	121
Auburn Hills city	8 064	6 430	895	25	474	4	92	144	284	6 272
Berkley city	6 678	6 485	44	13	50	1	15	70	74	6 427
Birmingham city	9 131	8 854	85	11	112	2	14	53	83	8 791
Bloomfield township	16 804	15 064	717	7	859	4	33	120	183	14 917
Bloomfield Township CDP	16 803	15 063	717	7	859	4	33	120	183	14 916
West Bloomfield Township CDP (part)	1	1	-	-	-	-	-	-	-	1
Bloomfield Hills city	1 520	1 392	24	2	92	-	2	8	13	1 381
Brandon township	5 012	4 930	17	15	9	-	11	30	50	4 896
Ortonville village	537	530	-	3	2	-	-	2	5	525
Clawson city	5 572	5 399	35	12	61	-	11	54	58	5 356
Commerce township	12 379	12 047	63	26	138	1	28	76	113	11 961
Wolverine Lake village	1 671	1 645	7	1	7	1	2	8	12	1 635
Farmington city	4 825	4 241	119	5	404	2	11	43	45	4 209
Farmington Hills city	33 559	28 374	2 315	56	2 225	3	129	457	411	28 081
Ferndale city	9 872	9 204	295	48	96	4	52	173	136	9 125
Groveland township	2 106	2 051	16	8	7	-	7	17	21	2 037
Hazel Park city	7 284	6 836	125	52	81	-	33	157	108	6 770
Highland township	6 786	6 679	13	30	11	2	8	43	51	6 638
Holly township	3 733	3 574	76	19	8	1	22	33	71	3 531
Holly village (part)	2 412	2 333	19	11	6	1	18	24	53	2 301
Huntington Woods city	2 381	2 326	15	1	30	-	4	5	15	2 313
Independence township	11 765	11 356	109	23	121	-	59	97	220	11 212
Keego Harbor city	1 223	1 167	8	11	8	-	8	21	37	1 142
Lake Angelus city	132	129	1	-	2	-	-	-	1	128
Lathrup Village city	1 621	863	718	2	11	-	1	26	11	854
Lyon township	3 887	3 795	12	19	16	1	14	30	40	3 768
Madison Heights city	13 299	11 965	305	57	632	5	50	285	178	11 840
Milford township	5 470	5 373	20	11	11	-	11	44	42	5 339
Milford village	2 427	2 387	3	7	6	-	5	19	21	2 370
Northville city (part)	1 303	1 256	7	-	29	2	3	6	13	1 244
Novi city	18 726	16 739	368	33	1 346	1	67	172	272	16 558
Novi township	66	64	-	-	2	-	-	-	-	64
Oakland charter township	4 341	4 134	80	3	88	-	8	28	40	4 105
Oak Park city	11 104	5 533	4 998	19	173	2	48	331	111	5 480
Orchard Lake Village city	750	690	27	-	23	-	2	8	7	686
Orion township	12 246	11 771	149	32	107	2	63	122	256	11 603
Lake Orion village	1 198	1 175	3	4	4	-	2	10	21	1 157
Oxford charter township	5 787	5 643	23	13	27	1	25	55	83	5 592
Oxford village	1 402	1 371	8	4	6	-	3	10	20	1 357
Pleasant Ridge city	1 110	1 082	8	5	8	-	3	4	14	1 073
Pontiac city	24 234	10 770	11 272	142	375	6	1 154	515	2 211	9 954
Rochester city	4 667	4 367	87	10	154	-	12	37	69	4 315
Rochester Hills city	26 315	23 877	617	49	1 458	5	79	230	439	23 546
Rose township	2 144	2 090	19	2	4	-	11	18	36	2 064
Holly village (part)	-	-	-	-	-	-	-	-	-	-
Royal Oak city	28 880	27 580	435	65	407	8	80	305	311	27 355
Royal Oak charter township	2 511	708	1 667	5	38	1	18	74	23	705
Southfield city	33 987	14 180	17 880	70	945	7	163	742	315	14 041
Southfield township	5 612	5 277	186	6	93	-	7	43	43	5 243
Beverly Hills village	4 085	3 877	108	4	58	-	5	33	33	3 853
Bingham Farms village	445	417	21	-	5	-	-	2	3	414
Franklin village	1 073	975	57	2	30	-	2	7	7	968
South Lyon city	4 246	4 153	13	6	30	3	8	33	43	4 121
Springfield township	4 619	4 492	50	21	20	-	11	25	72	4 439
Sylvan Lake city	826	799	10	4	4	-	-	9	4	795
Troy city	30 018	25 558	668	43	3 300	2	71	376	347	25 309
Village of Clarkston city	406	394	3	1	1	-	1	6	3	393
Walled Lake city	3 158	3 048	22	6	42	-	10	30	32	3 029
Waterford township	29 387	27 823	551	97	283	3	265	365	847	27 308
Waterford CDP (part)	29 387	27 823	551	97	283	3	265	365	847	27 308

Table 13. **Occupied Housing Units (Households) by Race and Hispanic or Latino Origin of Householder: 2000**—Con.

[For information on confidentiality protection, nonsampling error, and definitions, see text]

State County County Subdivision Place	Total occupied housing units	Race of householder: One race: White	Black or African American	American Indian and Alaska Native	Asian	Native Hawaiian and Other Pacific Islander	Some other race	Two or more races	Householder Hispanic or Latino (of any race)	Householder White alone, not Hispanic or Latino
Oakland County—Con.										
West Bloomfield township	23 414	20 261	1 155	27	1 537	3	77	354	239	20 073
Waterford CDP (part)	-	-	-	-	-	-	-	-	-	-
West Bloomfield Township CDP (part)	23 414	20 261	1 155	27	1 537	3	77	354	239	20 073
White Lake township	10 092	9 854	39	34	47	1	29	88	134	9 768
Wixom city	5 889	5 340	172	29	169	1	78	100	152	5 271
Oceana County	9 778	9 225	13	91	10	1	317	121	594	8 980
Benona township	583	565	1	-	-	-	13	4	26	552
Claybanks township	313	301	1	1	-	-	4	6	8	297
Colfax township	192	177	-	3	-	-	12	-	18	171
Crystal township	239	220	-	1	-	-	14	4	29	206
Elbridge township	344	312	1	4	-	-	23	4	48	289
Ferry township	475	450	-	13	-	-	8	4	12	446
Golden township	712	678	1	3	1	-	26	3	42	663
Grant township	1 034	964	2	19	1	-	35	13	68	935
New Era village (part)	22	22	-	-	-	-	-	-	-	22
Rothbury village	157	147	-	3	-	-	6	1	10	144
Greenwood township	392	381	-	2	1	-	4	4	4	380
Hart city	759	689	1	10	2	-	40	17	69	667
Hart township	702	656	1	4	1	-	23	17	48	635
Leavitt township	309	288	3	4	-	-	9	5	19	280
Walkerville village	87	82	2	1	-	-	2	-	5	79
Newfield township	949	920	1	9	3	-	7	9	16	913
Hesperia village (part)	242	233	-	3	1	-	1	4	3	232
Otto township	247	245	-	1	-	-	1	-	6	240
Pentwater township	712	700	-	3	1	-	3	5	8	696
Pentwater village	463	456	-	2	1	-	3	1	3	456
Shelby township	1 388	1 270	1	9	-	1	87	20	155	1 212
New Era village (part)	140	136	-	-	-	-	-	4	4	134
Shelby village	698	616	1	6	-	1	67	7	115	573
Weare township	428	409	-	5	-	-	8	6	18	398
Ogemaw County	8 842	8 676	6	48	26	-	1	85	53	8 631
Churchill township	655	644	2	2	2	-	-	5	6	639
Cumming township	303	302	-	-	-	-	-	1	1	301
Edwards township	533	527	-	2	1	-	-	3	3	525
Foster township	362	358	-	-	-	-	-	4	1	357
Goodar township	228	226	-	1	1	-	-	-	2	224
Hill township	742	730	-	4	1	-	-	7	2	728
Horton township	398	389	-	2	3	-	-	4	3	387
Klacking township	244	241	1	1	-	-	-	1	2	240
Logan township	239	233	-	1	-	-	-	5	-	233
Mills township	1 705	1 651	3	22	-	-	-	29	15	1 639
Skidway Lake CDP	1 326	1 280	3	19	-	-	-	24	14	1 269
Ogemaw township	444	437	-	2	2	-	-	3	2	435
Richland township	379	378	-	-	-	-	-	1	3	375
Prescott village	111	111	-	-	-	-	-	-	-	111
Rose township	558	553	-	3	-	-	-	2	2	551
Rose City city	241	235	-	2	-	-	-	4	-	235
West Branch city	833	806	-	3	14	-	1	9	4	803
West Branch township	978	966	-	3	2	-	-	7	7	959
Ontonagon County	3 456	3 392	1	25	3	-	7	28	11	3 386
Bergland township	258	256	-	-	1	-	-	1	-	256
Bohemia township	43	41	-	-	-	-	1	1	-	41
Carp Lake township	411	399	-	6	-	-	2	4	2	398
Greenland township	378	368	-	1	-	-	1	8	2	367
Haight township	96	95	-	-	-	-	-	1	2	93
Interior township	173	167	-	4	-	-	1	1	-	167
McMillan township	266	263	-	1	1	-	-	1	-	263
Matchwood township	52	50	-	-	-	-	-	2	-	50
Ontonagon township	1 281	1 260	-	11	-	-	2	8	4	1 259
Ontonagon village	768	756	-	7	-	-	2	3	4	755
Rockland township	134	132	-	1	1	-	-	-	-	132
Stannard township	364	361	1	1	-	-	-	1	1	360
Osceola County	8 861	8 709	15	36	12	1	11	77	53	8 670
Burdell township	478	471	1	2	1	-	-	3	1	470
Tustin village	88	87	-	-	1	-	-	-	-	87
Cedar township	147	144	-	1	-	-	-	2	-	144
Evart city	699	683	2	5	1	1	1	6	3	683
Evart township	573	568	-	1	-	-	-	4	5	563
Hartwick township	236	233	-	-	-	-	1	2	2	232
Hersey township	687	677	-	1	-	-	2	7	6	673
Hersey village	139	138	-	-	-	-	-	1	-	138
Highland township	444	440	1	-	-	-	-	3	2	438
Le Roy township	418	411	1	2	-	-	-	4	4	407
Le Roy village	100	99	-	-	-	-	-	1	-	99
Lincoln township	590	584	1	-	-	-	-	5	2	582
Marion township	638	625	1	4	1	-	-	7	3	623
Marion village	352	346	1	1	-	-	-	4	2	344
Middle Branch township	344	337	-	1	-	-	-	6	5	332
Orient township	318	315	-	-	1	-	-	2	3	313
Osceola township	401	394	-	4	2	-	-	1	2	392
Reed City city	999	965	8	8	4	-	2	12	4	964
Richmond township	626	617	-	1	1	-	3	4	3	616
Rose Lake township	490	488	-	1	-	-	-	1	2	486
Sherman township	380	373	-	2	1	-	1	3	3	370
Sylvan township	393	384	-	3	-	-	1	5	3	382
Oscoda County	3 921	3 850	5	20	3	-	3	40	30	3 829
Big Creek township	1 422	1 391	2	7	2	-	2	18	12	1 383
Mio CDP (part)	522	507	2	1	-	-	1	11	7	502

Table 13. **Occupied Housing Units (Households) by Race and Hispanic or Latino Origin of Householder: 2000**—Con.

[For information on confidentiality protection, nonsampling error, and definitions, see text]

State County County Subdivision Place	Total occupied housing units	Race of householder: One race: White	Black or African American	American Indian and Alaska Native	Asian	Native Hawaiian and Other Pacific Islander	Some other race	Two or more races	Householder Hispanic or Latino (of any race)	Householder White alone, not Hispanic or Latino
Oscoda County—Con.										
Clinton township	223	219	1	1	-	-	-	2	2	217
Comins township	785	776	1	2	-	-	-	6	3	773
Mio CDP (part)	-	-	-	-	-	-	-	-	-	-
Elmer township	388	386	-	1	-	-	-	1	1	385
Mio CDP (part)	40	40	-	-	-	-	-	-	-	40
Greenwood township	550	539	-	5	-	-	-	6	3	537
Mentor township	553	539	1	4	1	-	1	7	9	534
Mio CDP (part)	264	256	1	2	1	-	1	3	5	254
Otsego County	8 995	8 822	9	55	17	2	7	83	41	8 795
Bagley township	2 189	2 150	1	13	6	-	1	18	15	2 140
Charlton township	552	546	-	1	-	-	-	5	1	546
Chester township	481	478	-	-	-	-	-	3	-	478
Corwith township	665	652	1	6	1	-	-	5	1	652
Vanderbilt village	241	237	-	3	-	-	-	1	-	237
Dover township	214	212	-	1	1	-	-	-	-	212
Elmira township	555	546	-	4	2	-	1	2	2	544
Gaylord city	1 584	1 537	4	11	3	1	5	23	15	1 528
Hayes township	846	830	1	7	1	1	-	6	2	829
Livingston township	839	814	-	8	3	-	-	14	2	812
Otsego Lake township	1 070	1 057	2	4	-	-	-	7	3	1 054
Ottawa County	81 662	76 875	690	252	1 163	9	1 957	716	3 867	75 185
Allendale township	3 306	3 191	30	10	14	3	35	23	72	3 156
Allendale CDP	2 864	2 756	28	8	14	3	33	22	67	2 724
Blendon township	1 743	1 720	2	4	3	-	4	10	14	1 711
Chester township	714	696	-	1	-	-	13	4	17	691
Coopersville city	1 420	1 388	3	6	3	-	12	8	28	1 374
Crockery township	1 393	1 355	9	8	-	-	9	12	16	1 350
Ferrysburg city	1 315	1 285	7	4	7	-	8	4	13	1 278
Georgetown township	14 099	13 783	93	25	75	1	53	69	172	13 672
Jenison CDP	5 975	5 856	28	10	29	-	23	29	83	5 801
Grand Haven city	4 979	4 852	16	23	26	1	14	47	50	4 820
Grand Haven township	4 609	4 531	3	10	8	-	18	39	50	4 503
Holland city (part)	9 265	7 665	215	44	258	-	913	170	1 622	7 054
Holland township	9 821	8 334	199	39	590	1	521	137	1 066	7 857
Beechwood CDP (part)	955	856	7	4	32	-	42	14	108	795
Hudsonville city	2 514	2 481	11	6	7	-	3	6	21	2 463
Jamestown charter township	1 500	1 480	3	3	5	-	4	5	10	1 475
Olive township	1 370	1 270	21	5	9	-	53	12	112	1 218
Park township	6 113	5 856	26	9	75	1	104	42	229	5 738
Beechwood CDP (part)	152	149	-	-	2	-	-	1	3	147
Polkton township	759	751	-	1	1	-	5	1	11	745
Port Sheldon township	1 574	1 513	9	3	10	-	28	11	64	1 481
Robinson township	1 805	1 752	3	8	5	1	16	20	34	1 734
Spring Lake township	5 237	5 153	12	14	14	-	15	29	52	5 120
Spring Lake village	1 098	1 083	2	3	4	-	4	2	7	1 082
Tallmadge township	2 283	2 251	5	7	1	-	7	12	12	2 246
Wright township	1 037	1 013	-	7	3	-	9	5	14	1 007
Zeeland city	2 283	2 189	8	3	22	1	34	26	72	2 153
Zeeland charter township	2 523	2 366	15	12	27	-	79	24	116	2 339
Presque Isle County	6 155	6 072	6	30	5	-	3	39	27	6 051
Allis township	394	386	-	2	1	-	-	5	1	385
Bearinger township	158	157	-	1	-	-	-	-	2	155
Belknap township	336	332	-	4	-	-	-	-	2	330
Bismarck township	180	178	-	-	-	-	1	1	1	178
Case township	386	382	-	2	-	-	-	2	1	381
Millersburg village	94	93	-	-	-	-	-	1	-	93
Krakow township	293	290	-	3	-	-	-	-	-	290
Metz township	134	133	-	1	-	-	-	-	-	133
Moltke township	138	137	1	-	-	-	-	-	-	137
North Allis township	258	254	1	-	-	-	-	3	-	254
Ocqueoc township	280	276	-	1	-	-	1	2	2	275
Onaway city	448	441	-	1	-	-	-	6	7	436
Posen township	387	385	1	-	-	-	-	1	2	383
Posen village	126	124	1	-	-	-	-	1	1	123
Presque Isle township	748	734	3	1	1	-	1	8	4	732
Pulawski township	144	142	-	1	-	-	-	1	-	142
Rogers township	391	389	-	-	-	-	-	2	1	388
Rogers City city	1 480	1 456	-	13	3	-	-	8	4	1 452
Roscommon County	11 250	11 109	10	49	11	3	10	58	61	11 059
Au Sable township	110	110	-	-	-	-	-	-	-	110
Backus township	142	141	-	1	-	-	-	-	1	140
Denton township	2 649	2 621	-	15	1	1	1	10	12	2 610
Houghton Lake CDP (part)	486	477	-	4	-	-	1	4	1	477
Prudenville CDP	818	810	-	4	1	-	-	3	2	808
Gerrish township	1 343	1 327	3	1	1	1	1	9	5	1 323
Higgins township	816	799	1	1	4	-	1	10	3	797
Roscommon village	436	424	1	1	4	-	-	6	-	424
Lake township	671	663	2	2	-	-	1	3	3	661
Houghton Lake CDP (part)	74	71	1	1	-	-	1	-	1	71
Lyon township	688	680	1	1	-	-	1	5	8	674
Markey township	1 100	1 086	2	1	1	1	3	6	8	1 080
Nester township	119	117	-	-	1	-	-	1	-	117
Richfield township	1 896	1 869	-	15	-	-	2	10	10	1 861
St. Helen CDP	1 380	1 362	-	10	-	-	1	7	9	1 354
Roscommon township	1 716	1 696	1	12	3	-	-	4	11	1 686
Houghton Lake CDP (part)	1 086	1 074	1	4	3	-	-	4	8	1 067

Table 13. **Occupied Housing Units (Households) by Race and Hispanic or Latino Origin of Householder: 2000**—Con.

[For information on confidentiality protection, nonsampling error, and definitions, see text]

State County County Subdivision Place	Total occupied housing units	Race of householder							Householder Hispanic or Latino (of any race)	Householder White alone, not Hispanic or Latino
		One race						Two or more races		
		White	Black or African American	American Indian and Alaska Native	Asian	Native Hawaiian and Other Pacific Islander	Some other race			
Saginaw County	80 430	63 379	13 528	315	518	8	1 808	874	3 992	61 540
Albee township	796	745	15	6	1	-	18	11	40	725
Birch Run township	2 327	2 274	8	6	3	-	11	25	27	2 259
Birch Run village	699	677	3	2	3	-	5	9	12	671
Blumfield township	726	718	-	1	2	-	1	4	9	712
Brady township	862	849	3	1	1	-	2	6	17	836
Oakley village	136	134	-	-	-	-	1	1	4	131
Brant township	701	690	1	3	-	-	3	4	10	683
St. Charles village (part)	9	8	-	-	-	-	1	-	1	8
Bridgeport charter township	4 488	3 401	880	32	8	-	112	55	287	3 242
Bridgeport CDP	3 022	2 052	817	20	4	-	90	39	225	1 931
Buena Vista charter township	3 870	1 605	2 057	16	5	-	129	58	273	1 497
Buena Vista CDP	2 905	765	1 965	13	5	-	111	46	226	681
Robin Glen-Indiantown CDP	463	436	7	2	-	-	12	6	21	428
Carrollton township	2 559	2 166	237	12	9	1	101	33	213	2 074
Carrollton CDP	2 559	2 166	237	12	9	1	101	33	213	2 074
Chapin township	378	370	-	2	-	-	1	5	4	366
Chesaning township	1 905	1 865	4	5	1	-	18	12	58	1 827
Chesaning village	1 060	1 036	4	4	-	-	8	8	28	1 017
Frankenmuth city	2 123	2 110	3	3	2	-	1	4	11	2 102
Frankenmuth township	728	722	1	-	2	-	2	1	9	715
Fremont township	745	729	1	4	1	-	3	7	5	726
James township	745	732	1	2	-	-	4	6	16	722
Shields CDP (part)	86	86	-	-	-	-	-	-	2	84
Jonesfield township	652	638	1	3	-	-	6	4	18	629
Merrill village	300	288	1	3	-	-	5	3	13	282
Kochville township	950	881	24	2	24	-	14	5	31	864
Lakefield township	357	346	-	1	1	-	3	6	10	341
Maple Grove township	946	931	7	1	-	-	4	3	10	925
Marion township	324	320	1	2	1	-	-	-	1	319
Richland township	1 567	1 551	-	2	1	-	10	3	21	1 540
Hemlock CDP	618	611	-	1	1	-	5	-	8	607
Saginaw city	23 182	12 307	9 259	109	48	3	1 078	378	2 053	11 527
Saginaw charter township	17 096	15 471	862	41	372	1	192	157	552	15 143
Saginaw Township North CDP	10 704	9 615	557	27	274	-	128	103	326	9 437
Saginaw Township South CDP	6 079	5 559	302	13	92	1	61	51	217	5 415
St. Charles township	1 301	1 278	2	5	3	-	7	6	25	1 261
St. Charles village (part)	790	774	2	4	1	-	4	5	10	769
Spaulding township	900	738	113	7	2	-	25	15	85	690
Swan Creek township	957	940	-	6	-	-	4	7	17	928
St. Charles village (part)	66	66	-	-	-	-	-	-	1	65
Taymouth township	1 583	1 520	10	19	1	1	13	19	41	1 497
Burt CDP	394	369	5	9	-	-	4	7	12	364
Thomas township	4 545	4 450	13	12	20	-	27	23	83	4 399
Shields CDP (part)	2 422	2 367	8	6	8	-	17	16	56	2 332
Tittabawassee township	2 383	2 332	11	9	5	2	7	17	41	2 304
Freeland CDP	1 441	1 408	9	5	3	2	5	9	21	1 396
Zilwaukee city	711	679	12	3	5	-	12	-	25	666
Zilwaukee township	23	21	2	-	-	-	-	-	-	21
St. Clair County	62 072	59 551	1 237	280	174	7	288	535	912	59 023
Algonac city	1 871	1 828	1	22	2	-	1	17	7	1 822
Berlin township	1 050	1 033	2	4	1	-	3	7	14	1 024
Brockway township	637	625	2	2	2	-	5	1	6	624
Burtchville township	1 616	1 584	4	3	3	-	2	20	20	1 566
Casco township	1 634	1 589	4	7	2	1	4	27	10	1 585
China township	1 106	1 095	2	1	3	-	1	4	6	1 091
Clay township	3 934	3 872	4	16	1	-	9	32	16	3 865
Pearl Beach CDP	1 395	1 377	-	3	-	-	5	10	7	1 375
Clyde township	1 931	1 904	7	6	2	1	2	9	12	1 895
Columbus township	1 533	1 504	1	7	3	1	7	10	20	1 492
Cottrellville township	1 384	1 369	-	3	1	1	-	10	8	1 362
East China township	1 467	1 444	1	4	3	-	1	14	8	1 437
Emmett township	820	810	1	1	1	-	5	2	7	808
Emmett village	87	86	-	1	-	-	-	-	-	86
Fort Gratiot township	4 076	3 940	58	5	37	-	14	22	47	3 908
Grant township	571	562	-	-	1	-	1	7	6	558
Greenwood township	470	460	4	1	-	-	1	4	3	458
Ira township	2 677	2 615	15	17	6	-	5	19	29	2 597
Kenockee township	833	822	1	5	-	1	2	2	6	820
Kimball township	3 120	3 038	33	11	3	1	8	26	25	3 022
Lynn township	386	380	3	-	-	-	2	1	8	374
Marine City city	1 860	1 823	1	6	4	-	12	14	16	1 819
Marysville city	4 025	3 970	9	9	15	-	7	15	30	3 948
Memphis city (part)	140	136	2	1	-	-	-	1	3	133
Mussey township	1 284	1 226	2	7	2	-	40	7	96	1 174
Capac village	620	581	2	4	-	-	31	2	77	538
Port Huron city	12 961	11 586	910	103	57	-	121	184	394	11 377
Port Huron township	3 310	3 113	127	21	7	1	17	24	58	3 075
Richmond city (part)	1	1	-	-	-	-	-	-	-	1
Riley township	1 020	1 003	2	1	1	-	4	9	11	996
St. Clair city	2 322	2 277	1	6	13	-	2	23	16	2 267
St. Clair township	2 266	2 231	6	6	4	-	6	13	15	2 223
Wales township	1 025	981	34	1	-	-	2	7	8	975
Yale city	742	730	-	4	-	-	4	4	7	727
St. Joseph County	23 381	22 176	599	80	97	3	207	219	519	21 889
Burr Oak township	980	956	5	7	-	-	3	9	10	950
Burr Oak village	303	295	2	3	-	-	2	1	3	294
Colon township	1 332	1 310	5	2	4	-	2	9	6	1 306
Colon village	521	513	-	-	3	-	1	4	1	512
Constantine township	1 560	1 528	6	4	4	-	6	12	10	1 524
Constantine village	763	747	2	1	2	-	3	8	5	745
Fabius township	1 304	1 275	8	3	5	-	2	11	9	1 268

Table 13. **Occupied Housing Units (Households) by Race and Hispanic or Latino Origin of Householder: 2000**—Con.

[For information on confidentiality protection, nonsampling error, and definitions, see text]

State County County Subdivision Place	Total occupied housing units	Race of householder							Householder Hispanic or Latino (of any race)	Householder White alone, not Hispanic or Latino
		One race						Two or more races		
		White	Black or African American	American Indian and Alaska Native	Asian	Native Hawaiian and Other Pacific Islander	Some other race			
St. Joseph County—Con.										
Fawn River township	597	589	3	-	1	-	3	1	9	583
Florence township	502	490	4	1	1	-	-	6	6	485
Flowerfield township	571	554	1	5	2	-	2	7	5	551
Leonidas township	407	401	1	1	-	-	-	4	-	401
Lockport township	1 451	1 251	160	5	4	-	8	23	22	1 244
Centreville village (part)	42	41	-	-	-	-	-	1	-	41
Mendon township	1 062	1 031	13	7	-	1	3	7	12	1 023
Mendon village	334	326	2	2	-	1	1	2	7	322
Mottville township	570	557	1	5	-	-	2	5	3	555
Nottawa township	1 325	1 300	6	3	5	-	1	10	7	1 294
Centreville village (part)	448	436	4	2	2	-	1	3	2	435
Park township	996	946	30	2	2	-	6	10	14	940
Sherman township	1 175	1 148	5	2	7	1	5	7	11	1 141
Sturgis city	4 293	4 051	48	16	22	-	114	42	306	3 872
Sturgis township	841	810	6	-	9	-	10	6	24	795
Three Rivers city	2 910	2 517	295	10	25	-	31	32	50	2 501
White Pigeon township	1 505	1 462	2	7	6	1	9	18	15	1 456
White Pigeon village	602	574	1	6	3	-	8	10	10	571
Sanilac County	16 871	16 523	15	45	31	-	126	131	309	16 361
Argyle township	275	273	-	-	-	-	-	2	1	272
Austin township	242	241	-	1	-	-	-	-	1	240
Bridgehampton township	333	328	-	2	-	-	1	2	2	327
Carsonville village (part)	57	57	-	-	-	-	-	-	-	57
Brown City city (part)	518	514	-	1	-	-	1	2	9	507
Buel township	453	440	1	2	-	-	3	7	9	436
Croswell city	914	851	2	1	-	-	46	14	84	816
Custer township	404	396	-	2	1	-	2	3	10	388
Delaware township	359	352	-	1	-	-	2	4	4	351
Forestville village	56	53	-	1	-	-	-	2	-	53
Elk township	566	555	2	3	-	-	-	6	11	545
Peck village	239	233	-	2	-	-	-	4	2	231
Elmer township	282	280	-	-	1	-	-	1	-	280
Evergreen township	345	336	1	-	-	-	2	6	2	336
Flynn township	333	331	-	1	-	-	1	-	4	327
Forester township	484	476	-	2	-	-	2	4	4	473
Fremont township	313	306	1	4	-	-	-	2	1	305
Greenleaf township	276	274	-	-	-	-	-	2	2	272
Lamotte township	356	350	-	-	-	-	2	4	6	347
Lexington township	1 555	1 530	-	5	4	-	10	6	24	1 519
Lexington village	550	544	-	1	3	-	1	1	5	542
Maple Valley township	378	373	1	1	-	-	1	2	4	371
Marion township	684	663	1	-	3	-	14	3	29	651
Deckerville village	369	354	1	-	1	-	10	3	23	344
Marlette city	787	765	-	2	2	-	6	12	14	759
Marlette township	697	683	-	2	-	-	2	10	7	680
Minden township	237	236	-	-	-	-	-	1	1	235
Minden City village	96	96	-	-	-	-	-	-	1	95
Moore township	442	440	-	-	-	-	-	2	4	436
Sandusky city	1 081	1 047	1	1	13	-	13	6	29	1 032
Sanilac township	1 144	1 126	1	6	3	-	1	7	6	1 121
Port Sanilac village	319	315	-	2	-	-	1	1	2	314
Speaker township	501	491	1	1	-	-	3	5	7	487
Melvin village	64	64	-	-	-	-	-	-	1	63
Washington township	610	601	1	-	1	-	3	4	4	600
Applegate village	102	100	-	-	-	-	2	-	3	99
Carsonville village (part)	135	133	1	-	-	-	1	-	1	133
Watertown township	496	484	-	2	2	-	3	5	9	480
Wheatland township	187	182	-	2	-	-	2	1	3	181
Worth township	1 619	1 599	2	3	1	-	6	8	18	1 587
Schoolcraft County	3 606	3 341	3	167	5	-	9	81	21	3 330
Doyle township	256	238	1	13	-	-	-	4	2	237
Germfask township	198	189	-	8	-	-	-	1	-	189
Hiawatha township	563	535	1	16	1	-	-	10	-	535
Inwood township	293	271	-	12	-	-	2	8	3	270
Manistique city	1 449	1 339	-	62	4	-	5	39	11	1 333
Manistique township	411	364	1	32	-	-	2	12	2	363
Mueller township	102	97	-	5	-	-	-	-	2	96
Seney township	56	53	-	-	-	-	-	3	-	53
Thompson township	278	255	-	19	-	-	-	4	1	254
Shiawassee County	26 896	26 389	29	112	53	3	81	229	339	26 156
Antrim township	691	677	-	1	1	-	1	11	9	669
Bennington township	1 074	1 055	-	2	3	-	2	12	11	1 050
Burns township	1 191	1 173	-	6	1	-	1	10	13	1 161
Byron village	218	214	-	2	-	-	-	2	3	211
Caledonia township	1 712	1 682	3	7	6	-	4	10	17	1 669
Middletown CDP	374	368	2	1	-	-	1	2	6	363
Corunna city	1 320	1 295	2	4	3	-	4	12	17	1 284
Durand city	1 481	1 447	2	11	2	-	4	15	14	1 438
Fairfield township	272	269	-	-	-	1	-	2	2	267
Hazelton township	805	798	-	3	-	-	-	4	1	797
New Lothrop village	232	227	-	3	-	-	-	2	-	227
Laingsburg city	441	437	-	-	1	-	1	2	4	434
Middlebury township	565	554	2	1	2	-	4	2	8	550
Ovid village (part)	1	1	-	-	-	-	-	-	-	1
New Haven township	484	476	-	-	-	-	2	6	4	473
Owosso city	6 340	6 197	8	33	16	-	34	52	145	6 096
Owosso township	1 816	1 787	1	5	8	1	6	8	20	1 775
Perry city	748	740	1	-	3	-	-	4	5	735
Perry township	1 568	1 531	2	6	4	1	1	23	9	1 524
Morrice village	316	307	-	2	1	-	-	6	2	306

Table 13. **Occupied Housing Units (Households) by Race and Hispanic or Latino Origin of Householder: 2000**—Con.

[For information on confidentiality protection, nonsampling error, and definitions, see text]

State County County Subdivision Place	Total occupied housing units	Race of householder							Householder Hispanic or Latino (of any race)	Householder White alone, not Hispanic or Latino
		One race						Two or more races		
		White	Black or African American	American Indian and Alaska Native	Asian	Native Hawaiian and Other Pacific Islander	Some other race			
Shiawassee County—Con.										
Rush township	505	499	-	2	-	-	1	3	5	496
Sciota township	625	610	3	3	-	-	1	8	5	605
Shiawassee township	1 008	990	-	7	-	-	2	9	8	986
Bancroft village	203	199	-	1	-	-	-	3	-	199
Venice township	979	959	-	2	1	-	4	13	15	949
Lennon village (part)	151	150	-	-	-	-	-	1	2	148
Vernon township	1 881	1 852	1	9	-	-	5	14	17	1 842
Vernon village	308	306	-	1	-	-	-	1	3	304
Woodhull township	1 390	1 361	4	10	2	-	4	9	10	1 356
Tuscola County	21 454	20 906	105	97	45	1	112	188	345	20 697
Akron township	602	584	-	5	1	-	6	6	19	572
Akron village (part)	111	109	-	-	-	-	-	2	6	103
Almer township	1 112	1 082	1	4	4	-	11	10	26	1 069
Caro village (part)	280	263	1	3	3	-	7	3	10	261
Arbela township	1 134	1 100	5	9	-	1	5	14	15	1 091
Columbia township	528	523	-	-	-	-	3	2	9	518
Unionville village	231	228	-	-	-	-	2	1	7	224
Dayton township	679	645	24	1	2	-	-	7	5	642
Denmark township	1 265	1 244	-	3	6	-	6	6	21	1 231
Reese village	591	584	-	2	-	-	2	3	8	579
Elkland township	1 479	1 451	2	7	7	-	2	10	12	1 442
Cass City village (part)	1 099	1 079	2	7	6	-	2	3	9	1 071
Ellington township	480	473	1	3	-	-	3	-	9	467
Elmwood township	470	449	-	5	1	-	5	10	22	435
Gagetown village	154	143	-	1	1	-	3	6	14	134
Fairgrove township	653	639	2	2	-	-	2	8	15	628
Akron village (part)	62	61	-	-	-	-	-	1	2	59
Fairgrove village	238	229	2	1	-	-	2	4	8	224
Fremont township	1 266	1 242	-	5	3	-	-	16	11	1 234
Mayville village	402	395	-	-	2	-	-	5	3	393
Gilford township	317	310	1	-	-	-	3	3	7	306
Indianfields township	2 505	2 429	5	12	11	-	26	22	67	2 389
Caro village (part)	1 458	1 413	2	8	7	-	16	12	39	1 390
Juniata township	608	578	15	4	-	-	5	6	12	572
Kingston township	578	570	1	-	-	-	2	5	3	569
Kingston village (part)	147	145	-	-	-	-	1	1	1	145
Koylton township	559	539	5	5	1	-	1	8	3	537
Kingston village (part)	22	20	1	-	-	-	-	1	-	20
Millington township	1 609	1 587	6	5	1	-	2	8	12	1 577
Millington village	446	443	3	-	-	-	-	-	2	441
Novesta township	568	553	1	7	-	-	3	4	13	544
Cass City village (part)	1	1	-	-	-	-	-	-	-	1
Tuscola township	793	781	-	1	2	-	6	3	10	778
Vassar city	991	943	30	1	1	-	6	10	14	935
Vassar township	1 532	1 498	5	5	4	-	8	12	21	1 486
Watertown township	796	782	1	6	-	-	1	6	4	780
Wells township	621	600	-	5	1	-	5	10	7	597
Wisner township	309	304	-	2	-	-	1	2	8	298
Van Buren County	27 982	25 307	1 469	225	47	1	549	384	989	24 917
Almena township	1 553	1 501	21	10	4	-	11	6	13	1 498
Antwerp township	3 764	3 614	45	11	7	-	49	38	100	3 570
Lawton village	610	570	9	4	-	-	17	10	37	552
Mattawan village	961	924	13	3	2	-	9	10	22	912
Paw Paw village (part)	42	40	-	-	-	-	-	2	1	39
Arlington township	736	682	26	3	-	-	19	6	31	670
Bangor city	722	578	89	11	-	-	31	13	48	566
Bangor township	727	649	30	7	-	-	28	13	45	635
Bloomingdale township	1 179	1 124	23	5	-	-	10	17	22	1 112
Bloomingdale village	181	169	3	2	-	-	3	4	6	167
Columbia township	981	901	36	8	1	-	18	17	34	884
Breedsville village	73	65	3	2	-	-	3	-	5	63
Covert township	1 118	599	426	8	-	-	44	41	84	562
Decatur township	1 451	1 322	61	20	3	-	30	15	52	1 306
Decatur village	725	650	40	10	1	-	13	11	24	642
Geneva township	1 403	1 197	130	12	2	-	34	28	53	1 182
Gobles city	314	303	-	5	-	-	2	4	6	300
Hamilton township	568	527	14	4	1	-	18	4	27	519
Hartford city	935	833	7	29	1	-	43	22	70	810
Hartford township	1 095	998	5	14	1	-	60	17	83	976
Keeler township	870	820	4	7	1	-	29	9	65	785
Lawrence township	1 194	1 063	41	13	2	-	55	20	88	1 035
Lawrence village	392	336	15	7	2	-	24	8	43	321
Paw Paw township	2 771	2 621	59	25	6	1	18	41	53	2 591
Paw Paw village (part)	1 375	1 300	26	12	2	1	12	22	32	1 281
Pine Grove township	1 018	995	12	3	-	-	3	5	9	989
Porter township	935	912	6	3	1	-	10	3	20	902
South Haven city (part)	2 091	1 809	217	14	15	-	16	20	33	1 793
South Haven charter township	1 645	1 383	205	10	2	-	15	30	41	1 362
Waverly township	912	876	12	3	-	-	6	15	12	870
Washtenaw County	125 327	100 040	14 224	421	7 413	31	964	2 234	2 702	98 479
Ann Arbor city	45 693	35 373	3 739	122	5 033	9	438	979	1 299	34 595
Ann Arbor township	1 972	1 663	44	1	217	2	13	32	35	1 636
Barton Hills village	136	126	1	-	4	-	-	5	1	125
Augusta township	1 728	1 617	88	4	3	2	2	12	9	1 610
Bridgewater township	598	596	-	-	-	-	-	2	1	595
Dexter township	1 863	1 834	6	2	6	1	-	14	13	1 825
Freedom township	561	555	-	1	1	-	-	4	2	553
Lima township	1 168	1 153	3	2	4	-	-	6	6	1 147
Chelsea village (part)	267	263	2	-	1	-	-	1	-	263
Lodi township	1 960	1 868	40	3	25	-	3	21	16	1 856

Table 13. **Occupied Housing Units (Households) by Race and Hispanic or Latino Origin of Householder: 2000**—Con.

[For information on confidentiality protection, nonsampling error, and definitions, see text]

State County County Subdivision Place	Total occupied housing units	Race of householder: One race: White	Black or African American	American Indian and Alaska Native	Asian	Native Hawaiian and Other Pacific Islander	Some other race	Two or more races	Householder Hispanic or Latino (of any race)	Householder White alone, not Hispanic or Latino
Washtenaw County—Con.										
Lyndon township	877	843	15	3	2	-	8	6	17	833
Manchester township	1 617	1 602	6	3	-	-	1	5	15	1 588
Manchester village	900	890	4	3	-	-	1	2	9	882
Milan city (part)	1 239	1 185	16	5	8	-	17	8	35	1 170
Northfield township	3 154	3 063	21	14	18	3	9	26	32	3 041
Whitmore Lake CDP (part)	1 943	1 887	13	9	10	2	5	17	20	1 873
Pittsfield charter township	11 817	8 821	1 487	49	1 075	4	134	247	348	8 643
Salem township	1 928	1 853	38	5	10	-	5	17	15	1 842
Saline city	3 148	3 044	21	11	44	2	11	15	46	3 011
Saline township	460	454	2	-	2	-	-	2	2	452
Scio township	6 070	5 556	233	14	185	1	17	64	70	5 509
Dexter village (part)	1 013	992	5	1	7	-	1	7	4	989
Sharon township	593	587	2	1	-	-	-	3	3	584
Superior township	3 961	2 616	1 162	17	77	1	22	66	56	2 588
Sylvan township	2 500	2 453	12	6	7	1	3	18	20	2 435
Chelsea village (part)	1 573	1 540	10	4	3	1	3	12	11	1 531
Webster township	1 774	1 736	11	5	11	-	5	6	13	1 726
Dexter village (part)	-	-	-	-	-	-	-	-	-	-
York charter township	1 901	1 840	19	6	14	-	9	13	22	1 831
Ypsilanti city	8 551	5 463	2 434	44	288	3	100	219	199	5 379
Ypsilanti township	20 194	14 265	4 825	103	383	2	167	449	428	14 030
Wayne County	768 440	427 809	304 307	2 704	10 740	130	8 483	14 267	20 998	417 448
Allen Park city	11 974	11 594	74	41	80	2	98	85	382	11 335
Belleville city	1 842	1 675	112	4	15	-	14	22	36	1 654
Brownstown township	8 322	7 592	310	42	225	-	50	103	222	7 436
Canton township	27 490	23 722	1 231	77	1 967	5	134	354	508	23 379
Canton CDP	27 490	23 722	1 231	77	1 967	5	134	354	508	23 379
Dearborn city	36 770	33 059	452	96	456	4	239	2 464	924	32 413
Dearborn Heights city	23 276	21 647	481	87	434	-	155	472	578	21 255
Detroit city	336 428	49 387	270 692	1 088	2 654	61	6 142	6 404	12 146	45 016
Ecorse city	4 339	2 372	1 725	31	7	-	118	86	308	2 201
Flat Rock city	3 181	3 050	38	19	11	-	12	51	56	3 007
Garden City city	11 479	11 112	108	48	70	1	33	107	187	10 966
Gibraltar city	1 728	1 691	7	6	1	-	7	16	19	1 679
Grosse Ile township	4 122	3 990	8	13	82	1	7	21	40	3 958
Grosse Ile CDP	4 122	3 990	8	13	82	1	7	21	40	3 958
Grosse Pointe city	2 388	2 336	15	1	21	-	5	10	35	2 308
Grosse Pointe township	1 018	972	7	1	33	-	1	4	16	957
Grosse Pointe Shores village (part)	1 018	972	7	1	33	-	1	4	16	957
Grosse Pointe Farms city	3 804	3 743	16	2	30	-	1	12	30	3 717
Grosse Pointe Park city	4 816	4 543	112	18	75	-	10	58	68	4 489
Grosse Pointe Woods city	6 531	6 356	36	4	101	-	5	29	44	6 317
Hamtramck city	8 033	5 589	1 025	38	531	8	70	772	82	5 550
Harper Woods city	6 292	5 512	632	17	77	-	15	39	62	5 468
Highland Park city	6 199	279	5 798	16	11	-	12	83	34	273
Huron charter township	4 745	4 601	32	21	11	1	20	59	75	4 557
Inkster city	11 169	3 250	7 143	42	456	-	67	211	140	3 188
Lincoln Park city	16 204	15 158	442	74	62	1	248	219	782	14 677
Livonia city	38 089	36 715	323	82	594	2	96	277	490	36 340
Melvindale city	4 499	3 947	275	29	50	2	82	114	295	3 760
Northville city (part)	1 417	1 380	2	3	20	1	5	6	16	1 371
Northville township	8 119	7 648	90	13	290	1	21	56	106	7 567
Plymouth city	4 322	4 210	16	16	30	2	8	40	43	4 178
Plymouth township	10 757	10 304	89	24	235	1	24	80	121	10 208
Plymouth Township CDP	10 757	10 304	89	24	235	1	24	80	121	10 208
Redford township	20 182	18 210	1 524	74	105	3	70	196	278	18 012
Redford CDP	20 182	18 210	1 524	74	105	3	70	196	278	18 012
River Rouge city	3 640	2 007	1 462	34	10	1	52	74	131	1 943
Riverview city	5 352	5 101	101	21	78	-	10	41	96	5 019
Rockwood city	1 318	1 277	6	9	4	-	6	16	20	1 263
Romulus city	8 439	5 726	2 449	38	41	4	41	140	129	5 657
Southgate city	12 836	12 104	304	60	179	4	72	113	379	11 829
Sumpter township	4 110	3 543	487	14	6	-	17	43	54	3 510
Taylor city	24 776	21 832	2 016	141	300	2	145	340	639	21 399
Trenton city	8 137	7 977	21	34	38	1	10	56	113	7 884
Van Buren township	9 867	8 205	1 214	58	183	4	43	160	178	8 089
Wayne city	7 373	6 260	816	44	127	2	24	100	106	6 182
Westland city	36 533	32 240	2 459	152	950	12	185	535	692	31 761
Woodhaven city	4 708	4 402	122	19	67	2	34	62	115	4 325
Wyandotte city	11 816	11 491	35	53	23	2	75	137	223	11 351
Wexford County	11 824	11 607	11	68	32	4	26	76	85	11 555
Antioch township	306	301	-	4	-	-	-	1	1	300
Boon township	234	230	-	1	-	-	1	2	2	229
Harrietta village (part)	53	52	-	-	-	-	1	-	2	51
Cadillac city	4 118	4 020	6	29	20	3	8	32	32	4 004
Cedar Creek township	504	496	1	3	-	-	2	2	7	491
Cherry Grove township	908	899	-	2	3	-	-	4	6	894
Clam Lake township	821	813	1	1	-	-	-	6	4	809
Colfax township	286	286	-	-	-	-	-	-	-	286
Greenwood township	197	196	-	1	-	-	-	-	3	193
Hanover township	441	431	1	3	1	-	2	3	7	427
Buckley village	185	179	-	3	1	-	-	2	4	175
Haring township	1 073	1 058	1	4	3	-	2	5	5	1 055
Henderson township	73	72	-	-	-	-	-	1	-	72
Liberty township	303	299	-	2	-	-	-	2	-	299
Manton city	497	490	-	1	1	-	-	5	3	488
Selma township	757	741	-	4	2	1	5	4	5	740
Slagle township	225	221	-	3	-	-	-	1	-	221
Harrietta village (part)	10	10	-	-	-	-	-	-	-	10
South Branch township	148	146	-	-	-	-	-	2	1	145

Table 13. **Occupied Housing Units (Households) by Race and Hispanic or Latino Origin of Householder: 2000**—Con.

[For information on confidentiality protection, nonsampling error, and definitions, see text]

State **County** **County Subdivision** **Place**	Total occupied housing units	Race of householder							House-holder Hispanic or Latino (of any race)	House-holder White alone, not Hispanic or Latino
		One race						Two or more races		
		White	Black or African American	American Indian and Alaska Native	Asian	Native Hawaiian and Other Pacific Islander	Some other race			
Wexford County—Con.										
Springville township	635	615	1	8	2	-	6	3	6	611
Mesick village	159	158	-	-	-	-	-	1	1	157
Wexford township	298	293	-	2	-	-	-	3	3	291

Table 14. **Occupied Housing Units (Households) by Race and Hispanic or Latino Origin of Householder: 2000**

[For information on confidentiality protection, nonsampling error, and definitions, see text]

State County Place and County Subdivision	Total occupied housing units	Race of householder							Householder Hispanic or Latino (of any race)	Householder White alone, not Hispanic or Latino
		One race						Two or more races		
		White	Black or African American	American Indian and Alaska Native	Asian	Native Hawaiian and Other Pacific Islander	Some other race			
The State	**3 785 661**	**3 133 686**	**493 690**	**19 543**	**55 192**	**694**	**33 632**	**49 224**	**83 544**	**3 091 051**
COUNTY										
Alcona County	5 132	5 066	3	21	4	-	2	36	25	5 045
Alger County	3 785	3 619	3	92	4	1	7	59	19	3 607
Allegan County	38 165	36 402	481	169	127	6	667	313	1 345	35 813
Alpena County	12 818	12 644	18	46	35	1	11	63	46	12 611
Antrim County	9 222	9 043	13	74	5	5	10	72	51	9 003
Arenac County	6 710	6 559	5	66	9	-	13	58	55	6 524
Baraga County	3 353	2 866	2	371	3	1	7	103	16	2 858
Barry County	21 035	20 678	30	77	20	2	75	153	217	20 551
Bay County	43 930	42 328	433	215	140	3	405	406	1 128	41 699
Benzie County	6 500	6 326	10	87	7	-	20	50	55	6 293
Berrien County	63 569	52 835	8 835	249	544	20	420	666	1 015	52 336
Branch County	16 349	15 874	47	65	59	-	104	200	256	15 743
Calhoun County	54 100	46 376	5 718	298	504	6	471	727	1 105	45 846
Cass County	19 676	17 901	1 196	148	67	2	102	260	212	17 801
Charlevoix County	10 400	10 122	14	149	10	8	21	76	55	10 093
Cheboygan County	10 835	10 422	10	227	16	-	8	152	51	10 388
Chippewa County	13 474	11 396	35	1 599	34	1	13	396	77	11 349
Clare County	12 686	12 464	13	78	19	-	15	97	77	12 410
Clinton County	23 653	23 052	126	97	72	8	135	163	431	22 784
Crawford County	5 625	5 512	14	38	10	2	8	41	33	5 488
Delta County	15 836	15 366	7	258	32	1	11	161	41	15 337
Dickinson County	11 386	11 231	8	50	24	4	2	67	36	11 203
Eaton County	40 167	36 774	2 055	170	352	10	367	439	889	36 330
Emmet County	12 577	12 057	26	314	37	6	16	121	71	12 010
Genesee County	169 825	132 263	32 078	838	1 140	30	1 014	2 462	2 790	130 813
Gladwin County	10 561	10 386	6	47	14	1	18	89	55	10 351
Gogebic County	7 425	7 210	2	132	9	1	10	61	29	7 192
Grand Traverse County	30 396	29 733	65	233	94	4	87	180	264	29 558
Gratiot County	14 501	14 058	23	53	34	1	223	109	484	13 832
Hillsdale County	17 335	17 041	37	48	39	1	44	125	126	16 962
Houghton County	13 793	13 326	61	51	228	-	14	113	62	13 278
Huron County	14 597	14 424	9	29	36	1	27	71	124	14 337
Ingham County	108 593	89 471	11 131	562	3 392	40	2 049	1 948	4 675	87 305
Ionia County	20 606	20 172	49	71	29	2	123	160	322	19 999
Iosco County	11 727	11 481	40	59	32	2	16	97	69	11 434
Iron County	5 748	5 642	4	42	9	-	8	43	21	5 629
Isabella County	22 425	20 764	351	571	308	5	138	288	388	20 578
Jackson County	58 168	53 629	3 165	204	234	12	315	609	838	53 181
Kalamazoo County	93 479	81 272	8 277	346	1 517	23	757	1 287	1 646	80 525
Kalkaska County	6 428	6 298	10	50	6	2	7	55	34	6 275
Kent County	212 890	183 965	17 659	983	2 886	87	4 593	2 717	9 565	179 987
Keweenaw County	998	992	-	-	-	-	-	6	1	991
Lake County	4 704	4 138	450	33	2	-	15	66	27	4 127
Lapeer County	30 729	30 003	53	101	81	2	231	258	632	29 641
Leelanau County	8 436	8 073	9	235	14	-	50	55	126	8 009
Lenawee County	35 930	34 238	325	152	118	2	793	302	1 772	33 361
Livingston County	55 384	54 330	107	193	227	14	106	407	446	54 028
Luce County	2 481	2 310	4	119	4	-	1	43	5	2 307
Mackinac County	5 067	4 271	8	569	9	1	12	197	31	4 255
Macomb County	309 203	290 829	8 003	879	4 933	53	869	3 637	3 536	288 374
Manistee County	9 860	9 590	22	114	16	2	42	74	120	9 523
Marquette County	25 767	25 039	85	302	82	5	31	223	97	24 967
Mason County	11 406	11 108	51	75	14	1	65	92	199	10 989
Mecosta County	14 915	14 053	456	81	102	4	38	181	145	13 956
Menominee County	10 529	10 270	3	180	11	1	11	53	42	10 245
Midland County	31 769	30 662	258	116	413	7	98	215	339	30 439
Missaukee County	5 450	5 360	5	25	6	-	7	47	39	5 333
Monroe County	53 772	51 875	924	123	191	2	216	441	789	51 375
Montcalm County	22 079	21 587	49	110	34	5	102	192	293	21 424
Montmorency County	4 455	4 404	2	13	3	-	1	32	18	4 388
Muskegon County	63 330	53 645	7 802	449	179	9	552	694	1 388	52 968
Newaygo County	17 599	16 952	184	93	37	4	154	175	365	16 772
Oakland County	471 115	398 151	46 539	1 184	16 170	79	2 916	6 076	8 388	393 240
Oceana County	9 778	9 225	13	91	10	1	317	121	594	8 980
Ogemaw County	8 842	8 676	6	48	26	-	1	85	53	8 631
Ontonagon County	3 456	3 392	1	25	3	-	7	28	11	3 386
Osceola County	8 861	8 709	15	36	12	1	11	77	53	8 670
Oscoda County	3 921	3 850	5	20	3	-	3	40	30	3 829
Otsego County	8 995	8 822	9	55	17	2	7	83	41	8 795
Ottawa County	81 662	76 875	690	252	1 163	9	1 957	716	3 867	75 185
Presque Isle County	6 155	6 072	6	30	5	-	3	39	27	6 051
Roscommon County	11 250	11 109	10	49	11	3	10	58	61	11 059
Saginaw County	80 430	63 379	13 528	315	518	8	1 808	874	3 992	61 540
St. Clair County	62 072	59 551	1 237	280	174	7	288	535	912	59 023
St. Joseph County	23 381	22 176	599	80	97	3	207	219	519	21 889
Sanilac County	16 871	16 523	15	45	31	-	126	131	309	16 361
Schoolcraft County	3 606	3 341	3	167	5	-	9	81	21	3 330
Shiawassee County	26 896	26 389	29	112	53	3	81	229	339	26 156
Tuscola County	21 454	20 906	105	97	45	1	112	188	345	20 697
Van Buren County	27 982	25 307	1 469	225	47	1	549	384	989	24 917
Washtenaw County	125 327	100 040	14 224	421	7 413	31	964	2 234	2 702	98 479
Wayne County	768 440	427 809	304 307	2 704	10 740	130	8 483	14 267	20 998	417 448
Wexford County	11 824	11 607	11	68	32	4	26	76	85	11 555

Table 14. **Occupied Housing Units (Households) by Race and Hispanic or Latino Origin of Householder: 2000**—Con.

[For information on confidentiality protection, nonsampling error, and definitions, see text]

State County Place and County Subdivision	Total occupied housing units	Race of householder								
		One race						Two or more races	Householder Hispanic or Latino (of any race)	Householder White alone, not Hispanic or Latino
		White	Black or African American	American Indian and Alaska Native	Asian	Native Hawaiian and Other Pacific Islander	Some other race			
PLACE AND COUNTY SUBDIVISION										
Acme township, Grand Traverse County	1 667	1 647	2	5	5	-	3	5	16	1 634
Ada township, Kent County	3 263	3 167	15	5	51	1	8	16	21	3 155
Adams township, Arenac County	190	186	-	2	-	-	-	2	1	186
Adams township, Hillsdale County	941	932	3	1	2	-	1	2	9	924
Adams township, Houghton County	1 011	1 001	1	1	2	-	-	6	3	999
Addison village, Lenawee County	247	245	-	1	-	-	1	-	4	242
Addison township, Oakland County	2 174	2 134	6	9	2	1	8	14	27	2 118
Adrian city, Lenawee County	7 908	6 951	225	53	48	1	509	121	1 046	6 487
Adrian township, Lenawee County	2 147	2 034	30	9	13	-	46	15	96	1 988
Aetna township, Mecosta County	736	710	2	8	-	-	6	10	5	708
Aetna township, Missaukee County	166	164	1	-	-	-	-	1	-	164
Ahmeek village, Keweenaw County	82	81	-	-	-	-	-	1	-	81
Akron village, Tuscola County	173	170	-	-	-	-	-	3	8	162
Akron township, Tuscola County	602	584	-	5	1	-	6	6	19	572
Alabaster township, Iosco County	222	215	-	-	3	-	1	3	1	215
Alaiedon township, Ingham County	1 115	1 087	9	2	7	1	4	5	13	1 078
Alamo township, Kalamazoo County	1 378	1 344	10	9	1	-	3	11	9	1 339
Alanson village, Emmet County	323	298	2	13	1	-	3	6	5	295
Albee township, Saginaw County	796	745	15	6	1	-	18	11	40	725
Albert township, Montmorency County	1 229	1 215	1	4	-	-	-	9	4	1 211
Albion city, Calhoun County	3 252	1 959	1 166	7	14	-	47	59	123	1 893
Albion township, Calhoun County	466	444	12	1	-	-	3	6	8	439
Alcona township, Alcona County	524	518	-	2	-	-	-	4	3	515
Algansee township, Branch County	746	737	1	1	-	-	3	4	4	736
Algoma township, Kent County	2 588	2 544	3	6	5	-	15	15	30	2 532
Algonac city, St. Clair County	1 871	1 828	1	22	2	-	1	17	7	1 822
Allegan city, Allegan County	1 831	1 714	74	2	5	-	17	19	33	1 701
Allegan township, Allegan County	1 574	1 545	7	4	3	-	7	8	15	1 537
Allen village, Hillsdale County	87	85	-	-	-	-	-	2	-	85
Allen township, Hillsdale County	599	585	1	4	1	-	-	8	2	583
Allendale CDP, Ottawa County	2 864	2 756	28	8	14	3	33	22	67	2 724
Allendale township, Ottawa County	3 306	3 191	30	10	14	3	35	23	72	3 156
Allen Park city, Wayne County	11 974	11 594	74	41	80	2	98	85	382	11 335
Allis township, Presque Isle County	394	386	-	2	1	-	-	5	1	385
Allouez township, Keweenaw County	710	707	-	-	-	-	-	3	-	707
Alma city, Gratiot County	3 220	3 044	14	18	21	1	88	34	184	2 960
Almena township, Van Buren County	1 553	1 501	21	10	4	-	11	6	13	1 498
Almer township, Tuscola County	1 112	1 082	1	4	4	-	11	10	26	1 069
Almira township, Benzie County	1 054	1 030	1	8	-	-	3	12	7	1 025
Almont village, Lapeer County	1 022	991	1	6	1	-	15	8	27	981
Almont township, Lapeer County	2 094	2 040	1	9	4	-	22	18	43	2 020
Aloha township, Cheboygan County	423	413	-	6	1	-	-	3	-	413
Alpena city, Alpena County	4 874	4 801	13	17	17	1	1	24	16	4 789
Alpena township, Alpena County	4 037	3 984	3	12	15	-	5	18	16	3 973
Alpha village, Iron County	89	89	-	-	-	-	-	-	-	89
Alpine township, Kent County	5 550	5 098	166	39	67	3	118	59	248	4 994
Amber township, Mason County	756	735	3	4	2	-	3	9	9	730
Amboy township, Hillsdale County	457	456	-	-	-	-	-	1	2	455
Ann Arbor city, Washtenaw County	45 693	35 373	3 739	122	5 033	9	438	979	1 299	34 595
Ann Arbor township, Washtenaw County	1 972	1 663	44	1	217	2	13	32	35	1 636
Antioch township, Wexford County	306	301	-	4	-	-	-	1	1	300
Antrim township, Shiawassee County	691	677	-	1	1	-	1	11	9	669
Antwerp township, Van Buren County	3 764	3 614	45	11	7	-	49	38	100	3 570
Applegate village, Sanilac County	102	100	-	-	-	-	2	-	3	99
Arbela township, Tuscola County	1 134	1 100	5	9	-	1	5	14	15	1 091
Arcada township, Gratiot County	655	634	1	-	3	-	10	7	26	621
Arcadia township, Lapeer County	1 089	1 073	3	1	2	-	4	6	10	1 067
Arcadia township, Manistee County	280	276	1	1	1	-	-	1	3	275
Arenac township, Arenac County	389	383	-	4	-	-	1	1	2	382
Argentine CDP, Genesee County	843	826	1	6	-	-	2	8	4	825
Argentine township, Genesee County	2 293	2 253	3	15	2	1	4	15	12	2 246
Argyle township, Sanilac County	275	273	-	-	-	-	-	2	1	272
Arlington township, Van Buren County	736	682	26	3	-	-	19	6	31	670
Armada village, Macomb County	540	530	-	3	-	-	1	6	10	522
Armada township, Macomb County	1 715	1 688	1	4	1	-	3	18	18	1 677
Arthur township, Clare County	245	244	-	-	-	-	-	1	-	244
Arvon township, Baraga County	222	208	-	6	-	-	-	8	-	208
Ash township, Monroe County	2 801	2 744	6	7	4	1	5	34	29	2 724
Ashland township, Newaygo County	839	803	4	4	1	-	18	9	51	776
Ashley village, Gratiot County	193	191	-	-	-	-	1	1	1	191
Assyria township, Barry County	714	704	2	2	-	-	1	5	5	700
Athens village, Calhoun County	397	387	2	3	-	-	-	5	6	382
Athens township, Calhoun County	956	929	3	12	-	-	1	11	12	920
Atlanta CDP, Montmorency County	339	336	-	-	1	-	-	2	-	336
Atlas township, Genesee County	2 442	2 387	7	5	11	2	7	23	18	2 373
Attica township, Lapeer County	1 602	1 570	1	6	4	-	9	12	24	1 556
Auburn city, Bay County	842	826	2	3	3	-	3	5	11	819
Auburn Hills city, Oakland County	8 064	6 430	895	25	474	4	92	144	284	6 272
Au Gres city, Arenac County	468	447	2	6	1	-	-	12	4	443
Au Gres township, Arenac County	434	423	1	6	1	-	-	3	1	423
Augusta village, Kalamazoo County	368	358	2	2	-	-	1	5	1	358
Augusta township, Washtenaw County	1 728	1 617	88	4	3	2	2	12	9	1 610
Aurelius township, Ingham County	1 130	1 105	8	6	1	-	4	6	25	1 085
Au Sable CDP, Iosco County	626	609	7	2	2	-	-	6	2	608
Au Sable township, Iosco County	956	931	8	3	2	-	4	8	13	923

Table 14. **Occupied Housing Units (Households) by Race and Hispanic or Latino Origin of Householder: 2000**—Con.

[For information on confidentiality protection, nonsampling error, and definitions, see text]

State County Place and County Subdivision	Total occupied housing units	Race of householder: One race: White	Black or African American	American Indian and Alaska Native	Asian	Native Hawaiian and Other Pacific Islander	Some other race	Two or more races	Householder Hispanic or Latino (of any race)	Householder White alone, not Hispanic or Latino
PLACE AND COUNTY SUBDIVISION—Con.										
Au Sable township, Roscommon County	110	110	-	-	-	-	-	-	-	110
Austin township, Mecosta County	499	491	1	3	-	-	-	4	5	486
Austin township, Sanilac County	242	241	-	1	-	-	-	-	1	240
Au Train township, Alger County	494	465	-	18	-	-	1	10	1	465
Avery township, Montmorency County	309	304	1	2	-	-	-	2	1	303
Backus township, Roscommon County	142	141	-	1	-	-	-	-	1	140
Bad Axe city, Huron County	1 418	1 397	-	3	7	-	2	9	14	1 386
Bagley township, Otsego County	2 189	2 150	1	13	6	-	1	18	15	2 140
Bainbridge township, Berrien County	1 142	1 103	5	9	-	1	9	15	38	1 078
Baldwin township, Delta County	306	295	-	8	-	-	1	2	2	294
Baldwin township, Iosco County	754	738	3	7	4	-	-	2	4	734
Baldwin village, Lake County	397	262	118	1	-	-	2	14	3	261
Baltimore township, Barry County	693	687	1	2	-	-	-	3	2	685
Bancroft village, Shiawassee County	203	199	-	1	-	-	-	3	-	199
Bangor township, Bay County	6 285	6 118	30	31	24	2	33	47	122	6 042
Bangor city, Van Buren County	722	578	89	11	-	-	31	13	48	566
Bangor township, Van Buren County	727	649	30	7	-	-	28	13	45	635
Banks township, Antrim County	675	666	1	4	1	-	1	2	2	665
Baraga village, Baraga County	544	395	-	122	1	-	3	23	2	395
Baraga township, Baraga County	1 178	938	-	186	1	-	3	50	4	936
Bark River township, Delta County	612	599	-	10	-	-	1	2	-	599
Barnes Lake-Millers Lake CDP, Lapeer County	454	447	1	1	-	-	3	2	5	445
Baroda village, Berrien County	362	355	2	2	1	-	1	1	2	353
Baroda township, Berrien County	1 117	1 098	3	4	1	1	8	2	14	1 091
Barry township, Barry County	1 265	1 243	2	9	1	-	2	8	7	1 239
Barryton village, Mecosta County	159	155	2	-	-	-	-	2	2	153
Barton township, Newaygo County	301	297	1	2	-	-	-	1	-	297
Barton Hills village, Washtenaw County	136	126	1	-	4	-	-	5	1	125
Batavia township, Branch County	588	576	4	-	-	-	4	4	9	573
Bates township, Iron County	437	429	-	4	1	-	1	2	2	428
Bath township, Clinton County	2 799	2 705	19	15	18	-	16	26	49	2 670
Battle Creek city, Calhoun County	21 348	16 706	3 552	140	339	3	268	340	581	16 460
Bay township, Charlevoix County	429	421	-	3	2	1	1	1	1	421
Bay City city, Bay County	15 208	14 287	315	97	50	1	269	189	685	13 932
Bay de Noc township, Delta County	153	151	-	1	-	-	-	1	-	151
Bay Mills township, Chippewa County	485	235	-	236	1	-	1	12	1	235
Beal City CDP, Isabella County	124	122	-	1	-	-	1	-	-	122
Bear Creek township, Emmet County	2 001	1 948	1	25	8	1	7	11	15	1 940
Bearinger township, Presque Isle County	158	157	-	1	-	-	-	-	2	155
Bear Lake township, Kalkaska County	340	334	-	1	-	-	-	5	1	333
Bear Lake village, Manistee County	132	126	-	5	1	-	-	-	3	124
Bear Lake township, Manistee County	639	621	2	9	2	1	2	2	10	614
Beaugrand township, Cheboygan County	484	457	1	13	-	-	1	12	2	456
Beaver township, Bay County	968	959	-	2	1	-	2	4	11	951
Beaver township, Newaygo County	196	186	4	2	-	-	1	3	2	184
Beaver Creek township, Crawford County	603	585	1	4	-	2	4	7	5	583
Beaverton city, Gladwin County	496	486	2	3	1	-	1	3	2	486
Beaverton township, Gladwin County	658	649	-	2	1	-	-	6	2	647
Bedford township, Calhoun County	3 667	3 141	433	11	8	-	19	55	39	3 123
Bedford township, Monroe County	10 327	10 116	48	15	46	-	34	68	142	10 022
Beecher CDP, Genesee County	4 476	1 450	2 812	27	4	3	73	107	143	1 400
Beechwood CDP, Ottawa County	1 107	1 005	7	4	34	-	42	15	111	942
Belding city, Ionia County	2 185	2 128	5	7	6	-	8	31	37	2 106
Belknap township, Presque Isle County	336	332	-	4	-	-	-	-	2	330
Bellaire village, Antrim County	489	480	1	2	-	-	-	6	5	475
Belleville city, Wayne County	1 842	1 675	112	4	15	-	14	22	36	1 654
Bellevue village, Eaton County	525	517	1	-	1	-	-	6	6	516
Bellevue township, Eaton County	1 161	1 137	3	2	2	1	4	12	17	1 131
Belvidere township, Montcalm County	952	926	1	11	2	-	1	11	6	923
Bengal township, Clinton County	379	375	-	1	-	-	2	1	3	374
Bennington township, Shiawassee County	1 074	1 055	-	2	3	-	2	12	11	1 050
Benona township, Oceana County	583	565	1	-	-	-	13	4	26	552
Bentley township, Gladwin County	327	321	-	2	-	-	-	4	1	320
Benton charter township, Berrien County	6 485	3 225	3 090	23	19	1	56	71	109	3 180
Benton township, Cheboygan County	1 248	1 194	-	37	3	-	-	14	4	1 191
Benton township, Eaton County	991	968	5	5	-	-	8	5	20	959
Benton Harbor city, Berrien County	3 767	267	3 440	5	1	1	3	50	17	262
Benton Heights CDP, Berrien County	1 944	665	1 229	7	3	-	11	29	21	658
Benzonia village, Benzie County	211	201	-	7	-	-	2	1	6	197
Benzonia township, Benzie County	1 205	1 176	-	19	1	-	7	2	14	1 169
Bergland township, Ontonagon County	258	256	-	-	1	-	-	1	-	256
Berkley city, Oakland County	6 678	6 485	44	13	50	1	15	70	74	6 427
Berlin township, Ionia County	689	679	1	5	-	-	1	3	1	679
Berlin charter township, Monroe County	2 511	2 460	10	7	1	-	9	24	29	2 444
Berlin township, St. Clair County	1 050	1 033	2	4	1	-	3	7	14	1 024
Berrien township, Berrien County	1 664	1 508	76	12	21	2	22	23	51	1 484
Berrien Springs village, Berrien County	732	601	68	4	24	1	18	16	48	579
Bertrand township, Berrien County	903	887	5	4	1	-	-	6	5	882
Bessemer city, Gogebic County	976	956	-	9	2	1	1	7	2	954
Bessemer township, Gogebic County	578	571	1	1	2	-	-	3	-	571
Bethany township, Gratiot County	518	512	-	1	1	-	2	2	8	506
Bethel township, Branch County	475	450	3	2	-	-	14	6	15	448
Beulah village, Benzie County	190	188	-	1	-	-	1	-	2	187
Beverly Hills village, Oakland County	4 085	3 877	108	4	58	-	5	33	33	3 853
Big Bay CDP, Marquette County	129	122	-	5	-	-	-	2	-	122

Table 14. **Occupied Housing Units (Households) by Race and Hispanic or Latino Origin of Householder: 2000**—Con.

[For information on confidentiality protection, nonsampling error, and definitions, see text]

State County Place and County Subdivision	Total occupied housing units	Race of householder: One race: White	Black or African American	American Indian and Alaska Native	Asian	Native Hawaiian and Other Pacific Islander	Some other race	Two or more races	Householder Hispanic or Latino (of any race)	Householder White alone, not Hispanic or Latino
PLACE AND COUNTY SUBDIVISION—Con.										
Big Creek township, Oscoda County	1 422	1 391	2	7	2	-	2	18	12	1 383
Big Prairie township, Newaygo County	980	958	2	7	3	-	5	5	10	954
Big Rapids city, Mecosta County	3 388	2 865	343	21	80	1	14	64	54	2 829
Big Rapids township, Mecosta County	1 200	1 147	25	4	14	-	1	9	10	1 140
Billings township, Gladwin County	1 172	1 135	1	14	1	-	1	20	3	1 133
Bingham township, Clinton County	868	852	-	3	-	-	8	5	20	841
Bingham township, Huron County	680	677	-	-	-	-	-	3	1	676
Bingham township, Leelanau County	944	923	-	11	1	-	4	5	9	919
Bingham Farms village, Oakland County	445	417	21	-	5	-	-	2	3	414
Birch Run village, Saginaw County	699	677	3	2	3	-	5	9	12	671
Birch Run township, Saginaw County	2 327	2 274	8	6	3	-	11	25	27	2 259
Birmingham city, Oakland County	9 131	8 854	85	11	112	2	14	53	83	8 791
Bismarck township, Presque Isle County	180	178	-	-	-	-	1	1	1	178
Blackman township, Jackson County	6 658	6 328	161	18	50	-	33	68	107	6 267
Blaine township, Benzie County	215	211	-	-	-	-	1	3	4	208
Blair township, Grand Traverse County	2 295	2 214	4	35	8	-	15	19	31	2 197
Blendon township, Ottawa County	1 743	1 720	2	4	3	-	4	10	14	1 711
Bliss township, Emmet County	234	220	-	12	-	-	-	2	-	220
Blissfield village, Lenawee County	1 319	1 292	2	-	2	-	20	3	49	1 264
Blissfield township, Lenawee County	1 573	1 543	2	-	2	-	22	4	52	1 514
Bloomer township, Montcalm County	487	473	4	-	1	-	4	5	8	470
Bloomfield township, Huron County	191	187	-	1	-	-	-	3	1	186
Bloomfield township, Missaukee County	182	174	1	1	-	-	1	5	3	173
Bloomfield township, Oakland County	16 804	15 064	717	7	859	4	33	120	183	14 917
Bloomfield Hills city, Oakland County	1 520	1 392	24	2	92	-	2	8	13	1 381
Bloomfield Township CDP, Oakland County	16 803	15 063	717	7	859	4	33	120	183	14 916
Bloomingdale village, Van Buren County	181	169	3	2	-	-	3	4	6	167
Bloomingdale township, Van Buren County	1 179	1 124	23	5	-	-	10	17	22	1 112
Blue Lake township, Kalkaska County	202	198	-	-	-	-	2	2	3	196
Blue Lake township, Muskegon County	699	628	46	10	-	-	5	10	12	624
Blumfield township, Saginaw County	726	718	-	1	2	-	1	4	9	712
Boardman township, Kalkaska County	484	477	-	4	-	-	-	3	1	476
Bohemia township, Ontonagon County	43	41	-	-	-	-	1	1	-	41
Bois Blanc township, Mackinac County	42	42	-	-	-	-	-	-	-	42
Boon township, Wexford County	234	230	-	1	-	-	1	2	2	229
Boston township, Ionia County	1 881	1 852	3	6	2	1	6	11	23	1 839
Bourret township, Gladwin County	211	209	-	-	-	-	1	1	1	209
Bowne township, Kent County	880	868	2	3	1	-	1	5	8	861
Boyne City city, Charlevoix County	1 468	1 433	1	19	1	1	5	8	10	1 428
Boyne Falls village, Charlevoix County	158	154	-	4	-	-	-	-	-	154
Boyne Valley township, Charlevoix County	495	488	-	6	-	-	1	-	1	488
Brady township, Kalamazoo County	1 554	1 531	2	3	4	-	7	7	8	1 528
Brady township, Saginaw County	862	849	3	1	1	-	2	6	17	836
Brampton township, Delta County	430	418	-	4	1	-	-	7	1	417
Branch township, Mason County	506	498	1	3	2	-	2	-	9	491
Brandon township, Oakland County	5 012	4 930	17	15	9	-	11	30	50	4 896
Brant township, Saginaw County	701	690	1	3	-	-	3	4	10	683
Breckenridge village, Gratiot County	543	518	-	2	-	-	19	4	27	512
Breedsville village, Van Buren County	73	65	3	2	-	-	3	-	5	63
Breen township, Dickinson County	201	197	-	-	1	-	-	3	-	197
Breitung township, Dickinson County	2 354	2 330	1	9	7	-	-	7	5	2 325
Brevort township, Mackinac County	264	226	-	26	1	-	-	11	2	224
Bridgehampton township, Sanilac County	333	328	-	2	-	-	1	2	2	327
Bridgeport CDP, Saginaw County	3 022	2 052	817	20	4	-	90	39	225	1 931
Bridgeport charter township, Saginaw County	4 488	3 401	880	32	8	-	112	55	287	3 242
Bridgeton township, Newaygo County	737	717	1	4	-	-	2	13	4	715
Bridgewater township, Washtenaw County	598	596	-	-	-	-	-	2	1	595
Bridgman city, Berrien County	998	965	8	4	5	-	8	8	8	961
Brighton city, Livingston County	3 103	3 027	10	10	27	-	8	21	32	3 009
Brighton township, Livingston County	5 950	5 830	27	15	30	1	13	34	48	5 797
Briley township, Montmorency County	889	877	-	1	2	-	-	9	5	872
Britton village, Lenawee County	261	257	1	-	-	-	2	1	5	254
Brockway township, St. Clair County	637	625	2	2	2	-	5	1	6	624
Bronson city, Branch County	891	849	2	4	2	-	24	10	47	830
Bronson township, Branch County	481	472	-	1	-	-	4	4	8	468
Brookfield township, Eaton County	538	529	-	3	-	-	1	5	9	524
Brookfield township, Huron County	329	327	-	-	-	-	-	2	4	323
Brooklyn village, Jackson County	507	500	-	1	2	-	1	3	4	497
Brooks township, Newaygo County	1 441	1 408	4	4	2	1	12	10	24	1 398
Broomfield township, Isabella County	618	601	6	3	-	-	3	5	7	596
Brown township, Manistee County	277	273	-	3	-	-	-	1	-	273
Brown City city	520	515	-	1	-	-	1	3	9	508
Lapeer County (part)	2	1	-	-	-	-	-	1	-	1
Sanilac County (part)	518	514	-	1	-	-	1	2	9	507
Brownlee Park CDP, Calhoun County	1 027	954	28	11	2	1	10	21	24	942
Brownstown township, Wayne County	8 322	7 592	310	42	225	-	50	103	222	7 436
Bruce township, Chippewa County	748	669	2	55	-	-	-	22	3	668
Bruce township, Macomb County	2 806	2 708	57	9	9	2	8	13	36	2 681
Buchanan city, Berrien County	1 915	1 682	174	10	14	-	8	27	24	1 673
Buchanan township, Berrien County	1 317	1 283	11	7	1	-	4	11	10	1 278
Buckeye township, Gladwin County	495	486	-	3	-	-	2	4	2	486
Buckley village, Wexford County	185	179	-	3	1	-	-	2	4	175
Buel township, Sanilac County	453	440	1	2	-	-	3	7	9	436
Buena Vista CDP, Saginaw County	2 905	765	1 965	13	5	-	111	46	226	681

Table 14. **Occupied Housing Units (Households) by Race and Hispanic or Latino Origin of Householder: 2000**—Con.

[For information on confidentiality protection, nonsampling error, and definitions, see text]

State County Place and County Subdivision	Total occupied housing units	Race of householder: One race: White	Black or African American	American Indian and Alaska Native	Asian	Native Hawaiian and Other Pacific Islander	Some other race	Two or more races	Householder Hispanic or Latino (of any race)	Householder White alone, not Hispanic or Latino
PLACE AND COUNTY SUBDIVISION—Con.										
Buena Vista charter township, Saginaw County	3 870	1 605	2 057	16	5	-	129	58	273	1 497
Bunker Hill township, Ingham County	690	677	-	4	1	1	3	4	8	672
Burdell township, Osceola County	478	471	1	2	1	-	-	3	1	470
Burleigh township, Iosco County	301	298	-	1	-	-	-	2	2	296
Burlington village, Calhoun County	142	138	-	2	1	-	1	-	1	138
Burlington township, Calhoun County	734	719	1	6	1	-	1	6	6	715
Burlington township, Lapeer County	508	498	2	4	-	-	3	1	6	495
Burns township, Shiawassee County	1 191	1 173	-	6	1	-	1	10	13	1 161
Burnside township, Lapeer County	645	634	-	-	1	-	4	6	10	628
Burr Oak village, St. Joseph County	303	295	2	3	-	-	2	1	3	294
Burr Oak township, St. Joseph County	980	956	5	7	-	-	3	9	10	950
Burt township, Alger County	243	236	-	3	-	-	-	4	-	236
Burt township, Cheboygan County	312	299	-	9	-	-	-	4	-	299
Burt CDP, Saginaw County	394	369	5	9	-	-	4	7	12	364
Burtchville township, St. Clair County	1 616	1 584	4	3	3	-	2	20	20	1 566
Burton city, Genesee County	11 699	10 871	424	81	78	3	68	174	190	10 764
Bushnell township, Montcalm County	536	528	1	1	-	-	3	3	7	524
Butler township, Branch County	431	421	1	-	1	-	-	8	1	420
Butman township, Gladwin County	853	845	-	-	-	-	1	7	3	844
Butterfield township, Missaukee County	211	209	-	1	-	-	-	1	-	209
Byron township, Kent County	6 454	6 217	68	21	37	-	52	59	120	6 157
Byron village, Shiawassee County	218	214	-	2	-	-	-	2	3	211
Byron Center CDP, Kent County	1 322	1 303	2	2	3	-	4	8	13	1 296
Cadillac city, Wexford County	4 118	4 020	6	29	20	3	8	32	32	4 004
Caldwell township, Missaukee County	523	508	-	3	-	-	3	9	4	507
Caledonia township, Alcona County	535	529	-	3	1	-	-	2	3	526
Caledonia village, Kent County	430	422	-	1	1	-	1	5	4	421
Caledonia township, Kent County	3 075	3 019	7	10	12	1	11	15	30	3 003
Caledonia township, Shiawassee County	1 712	1 682	3	7	6	-	4	10	17	1 669
California township, Branch County	274	268	2	2	-	-	-	2	1	267
Calumet village, Houghton County	387	384	-	-	-	-	-	3	1	383
Calumet township, Houghton County	2 892	2 865	1	7	5	-	1	13	10	2 856
Calvin township, Cass County	784	541	207	3	4	-	8	21	9	538
Cambria township, Hillsdale County	986	964	2	5	4	-	2	9	2	963
Cambridge township, Lenawee County	1 996	1 966	3	7	3	-	6	11	22	1 950
Camden village, Hillsdale County	198	197	-	-	-	-	-	1	1	196
Camden township, Hillsdale County	730	723	-	-	-	-	-	7	4	719
Campbell township, Ionia County	780	771	2	3	-	-	1	3	8	765
Canada Creek Ranch CDP, Montmorency County	207	205	-	-	-	-	-	2	1	204
Canadian Lakes CDP, Mecosta County	923	907	3	2	1	-	-	10	5	902
Cannon township, Kent County	3 913	3 856	19	5	9	1	7	16	22	3 842
Canton CDP, Wayne County	27 490	23 722	1 231	77	1 967	5	134	354	508	23 379
Canton township, Wayne County	27 490	23 722	1 231	77	1 967	5	134	354	508	23 379
Capac village, St. Clair County	620	581	2	4	-	-	31	2	77	538
Carleton village, Monroe County	998	975	1	1	1	-	1	19	12	965
Carlton township, Barry County	836	820	2	5	-	-	5	4	11	814
Carmel township, Eaton County	923	902	1	4	-	-	6	10	12	894
Carney village, Menominee County	92	92	-	-	-	-	-	-	-	92
Caro village, Tuscola County	1 738	1 676	3	11	10	-	23	15	49	1 651
Carp Lake township, Emmet County	339	316	5	15	-	-	1	2	2	314
Carp Lake township, Ontonagon County	411	399	-	6	-	-	2	4	2	398
Carrollton township, Saginaw County	2 559	2 166	237	12	9	1	101	33	213	2 074
Carrollton CDP, Saginaw County	2 559	2 166	237	12	9	1	101	33	213	2 074
Carson City city, Montcalm County	496	479	1	2	1	-	8	5	18	469
Carsonville village, Sanilac County	192	190	1	-	-	-	1	-	1	190
Cascade township, Kent County	5 394	5 190	50	13	111	-	3	27	31	5 168
Casco township, Allegan County	1 083	1 004	36	3	3	-	22	15	39	989
Casco township, St. Clair County	1 634	1 589	4	7	2	1	4	27	10	1 585
Case township, Presque Isle County	386	382	-	2	-	-	-	2	1	381
Caseville village, Huron County	432	426	-	1	1	-	-	4	3	424
Caseville township, Huron County	1 286	1 271	1	1	3	1	1	8	9	1 264
Casnovia village	122	121	-	-	-	-	-	1	-	121
Kent County (part)	65	64	-	-	-	-	-	1	-	64
Muskegon County (part)	57	57	-	-	-	-	-	-	-	57
Casnovia township, Muskegon County	881	851	-	3	-	-	17	10	33	838
Caspian city, Iron County	470	463	1	2	3	-	-	1	-	463
Cass City village, Tuscola County	1 100	1 080	2	7	6	-	2	3	9	1 072
Cassopolis village, Cass County	703	416	233	3	13	-	3	35	7	415
Castleton township, Barry County	1 339	1 318	-	6	-	-	1	14	8	1 312
Cato township, Montcalm County	1 073	1 047	2	3	1	1	8	11	23	1 038
Cedar township, Osceola County	147	144	-	1	-	-	-	2	-	144
Cedar Creek township, Muskegon County	1 180	1 141	11	10	2	-	6	10	14	1 135
Cedar Creek township, Wexford County	504	496	1	3	-	-	2	2	7	491
Cedar Springs city, Kent County	1 115	1 086	3	7	2	-	6	11	23	1 070
Cedarville township, Menominee County	138	137	-	1	-	-	-	-	-	137
Cement City village	162	161	-	1	-	-	-	-	3	158
Jackson County (part)	12	12	-	-	-	-	-	-	1	11
Lenawee County (part)	150	149	-	1	-	-	-	-	2	147
Center township, Emmet County	192	181	-	6	-	-	-	5	3	179
Center Line city, Macomb County	3 821	3 649	102	8	21	-	5	36	40	3 617
Centerville township, Leelanau County	435	431	1	3	-	-	-	-	4	427
Central Lake village, Antrim County	388	383	-	3	-	-	-	2	2	381

Table 14. **Occupied Housing Units (Households) by Race and Hispanic or Latino Origin of Householder: 2000**—Con.

[For information on confidentiality protection, nonsampling error, and definitions, see text]

State County Place and County Subdivision	Total occupied housing units	Race of householder: One race: White	Black or African American	American Indian and Alaska Native	Asian	Native Hawaiian and Other Pacific Islander	Some other race	Two or more races	Householder Hispanic or Latino (of any race)	Householder White alone, not Hispanic or Latino
PLACE AND COUNTY SUBDIVISION—Con.										
Central Lake township, Antrim County	921	910	-	6	-	-	1	4	3	908
Centreville village, St. Joseph County	490	477	4	2	2	-	1	4	2	476
Champion township, Marquette County	126	126	-	-	-	-	-	-	-	126
Chandler township, Charlevoix County	86	84	1	-	-	-	-	1	-	84
Chandler township, Huron County	176	169	-	2	2	-	3	-	4	168
Chapin township, Saginaw County	378	370	-	2	-	-	1	5	4	366
Charleston township, Kalamazoo County	679	664	3	2	2	-	3	5	6	660
Charlevoix city, Charlevoix County	1 375	1 318	2	35	-	-	5	15	13	1 314
Charlevoix township, Charlevoix County	662	648	3	5	4	1	1	-	4	645
Charlotte city, Eaton County	3 249	3 164	5	16	12	-	24	28	75	3 123
Charlton township, Otsego County	552	546	-	1	-	-	-	5	1	546
Chase township, Lake County	427	418	3	1	-	-	1	4	1	418
Chassell township, Houghton County	728	721	-	4	1	-	-	2	3	719
Chatham village, Alger County	98	94	-	2	-	-	-	2	-	94
Cheboygan city, Cheboygan County	2 146	2 002	4	82	7	-	4	47	24	1 990
Chelsea village, Washtenaw County	1 840	1 803	12	4	4	1	3	13	11	1 794
Cherry Grove township, Wexford County	908	899	-	2	3	-	-	4	6	894
Cherry Valley township, Lake County	160	143	12	1	-	-	1	3	2	142
Chesaning village, Saginaw County	1 060	1 036	4	4	-	-	8	8	28	1 017
Chesaning township, Saginaw County	1 905	1 865	4	5	1	-	18	12	58	1 827
Cheshire township, Allegan County	857	799	35	4	2	1	3	13	9	794
Chester township, Eaton County	648	638	1	2	1	-	2	4	5	635
Chester township, Otsego County	481	478	-	-	-	-	-	3	-	478
Chester township, Ottawa County	714	696	-	1	-	-	13	4	17	691
Chesterfield township, Macomb County	13 347	12 652	364	51	75	3	82	120	246	12 502
Chestonia township, Antrim County	199	185	2	4	-	1	-	7	-	185
Chikaming township, Berrien County	1 646	1 591	37	3	2	-	1	12	6	1 586
China township, St. Clair County	1 106	1 095	2	1	3	-	1	4	6	1 091
Chippewa township, Chippewa County	92	85	-	5	-	-	-	2	1	84
Chippewa township, Isabella County	1 653	1 362	9	228	2	2	11	39	41	1 350
Chippewa township, Mecosta County	518	513	-	1	-	-	-	4	-	513
Chocolay township, Marquette County	2 324	2 239	7	44	4	1	-	29	6	2 233
Churchill township, Ogemaw County	655	644	2	2	2	-	-	5	6	639
Clam Lake township, Wexford County	821	813	1	1	-	-	-	6	4	809
Clam Union township, Missaukee County	311	308	-	1	-	-	1	1	3	306
Clare city	1 380	1 352	3	9	4	-	2	10	14	1 341
Clare County (part)	1 365	1 338	3	8	4	-	2	10	13	1 328
Isabella County (part)	15	14	-	1	-	-	-	-	1	13
Clarence township, Calhoun County	796	774	2	7	1	-	-	12	2	772
Clarendon township, Calhoun County	394	384	-	3	-	-	-	7	1	383
Clark township, Mackinac County	952	858	-	70	2	-	5	17	5	856
Clarksville village, Ionia County	140	139	-	-	-	-	-	1	2	137
Clawson city, Oakland County	5 572	5 399	35	12	61	-	11	54	58	5 356
Clay township, St. Clair County	3 934	3 872	4	16	1	-	9	32	16	3 865
Claybanks township, Oceana County	313	301	1	1	-	-	4	6	8	297
Clayton township, Arenac County	416	413	-	2	-	-	-	1	2	411
Clayton township, Genesee County	2 760	2 666	32	10	14	-	7	31	31	2 647
Clayton village, Lenawee County	113	110	1	1	-	-	1	-	1	110
Clearwater township, Kalkaska County	944	927	-	5	-	-	2	10	3	926
Clement township, Gladwin County	471	463	-	3	1	-	1	3	3	461
Cleon township, Manistee County	351	338	2	6	-	-	3	2	6	336
Cleveland township, Leelanau County	436	429	1	2	-	-	-	4	1	429
Clifford village, Lapeer County	119	114	1	1	-	-	2	1	4	112
Climax village, Kalamazoo County	279	271	1	1	-	-	2	4	7	267
Climax township, Kalamazoo County	885	869	1	3	1	1	2	8	9	863
Clinton village, Lenawee County	925	918	-	3	-	-	1	3	5	913
Clinton township, Lenawee County	1 395	1 379	2	5	1	-	3	5	12	1 370
Clinton CDP, Macomb County	40 299	37 369	1 727	109	504	5	124	461	535	37 014
Clinton township, Macomb County	40 299	37 369	1 727	109	504	5	124	461	535	37 014
Clinton township, Oscoda County	223	219	1	1	-	-	-	2	2	217
Clio city, Genesee County	1 093	1 051	4	8	-	-	8	22	15	1 047
Clyde township, Allegan County	708	595	11	4	2	-	84	12	152	531
Clyde township, St. Clair County	1 931	1 904	7	6	2	1	2	9	12	1 895
Coe township, Isabella County	1 166	1 139	3	6	-	1	6	11	13	1 133
Cohoctah township, Livingston County	1 124	1 103	1	5	1	-	1	13	6	1 098
Coldsprings township, Kalkaska County	595	586	-	3	-	-	1	5	6	581
Coldwater city, Branch County	4 058	3 860	15	22	36	-	33	92	120	3 784
Coldwater township, Branch County	1 426	1 394	3	3	9	-	5	12	9	1 390
Coldwater township, Isabella County	277	271	-	4	-	-	-	2	3	269
Coleman city, Midland County	539	524	-	10	-	-	2	3	4	522
Colfax township, Benzie County	224	216	1	4	-	-	2	1	4	214
Colfax township, Huron County	702	698	1	-	1	-	-	2	4	694
Colfax township, Mecosta County	734	719	3	5	2	-	-	5	2	717
Colfax township, Oceana County	192	177	-	3	-	-	12	-	18	171
Colfax township, Wexford County	286	286	-	-	-	-	-	-	-	286
Coloma city, Berrien County	626	608	6	3	3	-	1	5	4	607
Coloma charter township, Berrien County	2 111	2 063	8	8	10	-	5	17	25	2 044
Colon village, St. Joseph County	521	513	-	-	3	-	1	4	1	512
Colon township, St. Joseph County	1 332	1 310	5	2	4	-	2	9	6	1 306
Columbia township, Jackson County	2 894	2 850	-	7	5	-	7	25	22	2 834
Columbia township, Tuscola County	528	523	-	-	-	-	3	2	9	518
Columbia township, Van Buren County	981	901	36	8	1	-	18	17	34	884
Columbiaville village, Lapeer County	304	300	-	1	-	-	2	1	2	300
Columbus township, Luce County	99	95	-	1	-	-	-	3	1	94
Columbus township, St. Clair County	1 533	1 504	1	7	3	1	7	10	20	1 492

Table 14. **Occupied Housing Units (Households) by Race and Hispanic or Latino Origin of Householder: 2000**—Con.

[For information on confidentiality protection, nonsampling error, and definitions, see text]

State County Place and County Subdivision	Total occupied housing units	Race of householder							Householder Hispanic or Latino (of any race)	Householder White alone, not Hispanic or Latino
		One race						Two or more races		
		White	Black or African American	American Indian and Alaska Native	Asian	Native Hawaiian and Other Pacific Islander	Some other race			
PLACE AND COUNTY SUBDIVISION—Con.										
Comins township, Oscoda County	785	776	1	2	-	-	-	6	3	773
Commerce township, Oakland County	12 379	12 047	63	26	138	1	28	76	113	11 961
Comstock township, Kalamazoo County	5 366	4 978	215	23	58	1	27	64	64	4 944
Comstock Northwest CDP, Kalamazoo County	1 965	1 733	147	8	33	-	15	29	30	1 717
Comstock Park CDP, Kent County	4 441	4 000	165	32	71	3	107	63	220	3 916
Concord village, Jackson County	428	426	-	-	-	-	2	-	2	426
Concord township, Jackson County	986	975	2	2	-	-	4	3	4	974
Constantine village, St. Joseph County	763	747	2	1	2	-	3	8	5	745
Constantine township, St. Joseph County	1 560	1 528	6	4	4	-	6	12	10	1 524
Convis township, Calhoun County	622	612	-	2	1	-	1	6	9	605
Conway township, Livingston County	887	861	1	6	2	-	3	14	8	857
Cooper township, Kalamazoo County	3 187	3 106	33	8	7	1	8	24	23	3 092
Coopersville city, Ottawa County	1 420	1 388	3	6	3	-	12	8	28	1 374
Copemish village, Manistee County	85	79	-	4	-	-	-	2	1	79
Copper City village, Houghton County	82	82	-	-	-	-	-	-	-	82
Cornell township, Delta County	217	214	-	-	1	-	-	2	2	212
Corunna city, Shiawassee County	1 320	1 295	2	4	3	-	4	12	17	1 284
Corwith township, Otsego County	665	652	1	6	1	-	-	5	1	652
Cottrellville township, St. Clair County	1 384	1 369	-	3	1	1	-	10	8	1 362
Courtland township, Kent County	1 936	1 913	2	3	5	-	4	9	11	1 907
Covert township, Van Buren County	1 118	599	426	8	-	-	44	41	84	562
Covington township, Baraga County	238	234	-	-	-	-	2	2	2	234
Crockery township, Ottawa County	1 393	1 355	9	8	-	-	9	12	16	1 350
Cross Village township, Emmet County	132	122	-	5	-	-	-	5	1	121
Croswell city, Sanilac County	914	851	2	1	-	-	46	14	84	816
Croton township, Newaygo County	1 222	1 193	3	3	3	-	10	10	14	1 190
Crystal township, Montcalm County	1 097	1 078	2	4	2	-	4	7	9	1 072
Crystal township, Oceana County	239	220	-	1	-	-	14	4	29	206
Crystal Falls city, Iron County	795	784	1	4	1	-	1	4	5	780
Crystal Falls township, Iron County	737	722	1	2	-	-	-	12	1	721
Crystal Lake township, Benzie County	414	410	-	3	1	-	-	-	2	408
Cumming township, Ogemaw County	303	302	-	-	-	-	-	1	1	301
Curtis township, Alcona County	608	599	-	1	-	-	-	8	3	596
Custer township, Antrim County	397	390	-	2	-	1	-	4	2	388
Custer village, Mason County	117	109	-	1	1	-	4	2	4	109
Custer township, Mason County	489	473	2	3	1	-	5	5	9	469
Custer township, Sanilac County	404	396	-	2	1	-	2	3	10	388
Cutlerville CDP, Kent County	5 975	5 491	232	27	64	1	87	73	178	5 409
Dafter township, Chippewa County	488	431	1	43	1	-	-	12	3	428
Daggett village, Menominee County	100	99	-	-	-	-	-	1	-	99
Daggett township, Menominee County	284	283	-	-	-	-	-	1	-	283
Dallas township, Clinton County	781	779	-	-	1	-	-	1	6	774
Dalton township, Muskegon County	2 871	2 727	51	28	3	-	21	41	52	2 700
Danby township, Ionia County	914	906	1	2	-	-	-	5	5	901
Dansville village, Ingham County	142	136	1	1	-	-	4	-	4	135
Davison city, Genesee County	2 496	2 425	9	13	6	1	12	30	37	2 404
Davison township, Genesee County	7 455	7 079	174	22	54	-	33	93	102	7 019
Day township, Montcalm County	461	451	3	-	-	1	-	6	9	442
Dayton township, Newaygo County	687	668	2	3	2	-	3	9	9	664
Dayton township, Tuscola County	679	645	24	1	2	-	-	7	5	642
Dearborn city, Wayne County	36 770	33 059	452	96	456	4	239	2 464	924	32 413
Dearborn Heights city, Wayne County	23 276	21 647	481	87	434	-	155	472	578	21 255
Decatur village, Van Buren County	725	650	40	10	1	-	13	11	24	642
Decatur township, Van Buren County	1 451	1 322	61	20	3	-	30	15	52	1 306
Deckerville village, Sanilac County	369	354	1	-	1	-	10	3	23	344
Deep River township, Arenac County	839	820	-	12	-	-	1	6	6	817
Deerfield township, Isabella County	1 100	1 078	1	10	5	-	1	5	7	1 075
Deerfield township, Lapeer County	1 919	1 886	2	4	2	1	12	12	22	1 876
Deerfield village, Lenawee County	358	352	1	-	-	-	5	-	7	348
Deerfield township, Lenawee County	596	588	2	-	-	-	6	-	9	583
Deerfield township, Livingston County	1 386	1 367	-	6	1	-	-	12	10	1 358
Deerfield township, Mecosta County	531	511	7	7	1	-	1	4	5	506
Delaware township, Sanilac County	359	352	-	1	-	-	2	4	4	351
Delhi charter township, Ingham County	8 563	8 099	189	42	68	4	55	106	208	7 962
Delta charter township, Eaton County	12 559	10 992	975	46	240	5	140	161	337	10 810
Denmark township, Tuscola County	1 265	1 244	-	3	6	-	6	6	21	1 231
Denton township, Roscommon County	2 649	2 621	-	15	1	1	1	10	12	2 610
Denver township, Isabella County	415	396	1	14	-	-	2	2	8	394
Denver township, Newaygo County	743	718	3	10	-	-	5	7	9	715
Detour township, Chippewa County	418	369	-	39	1	-	1	8	2	369
De Tour Village village, Chippewa County	200	174	-	22	-	-	-	4	2	174
Detroit city, Wayne County	336 428	49 387	270 692	1 088	2 654	61	6 142	6 404	12 146	45 016
Detroit Beach CDP, Monroe County	791	780	1	2	1	-	-	7	2	778
De Witt city, Clinton County	1 624	1 570	18	5	8	1	5	17	23	1 553
De Witt township, Clinton County	4 839	4 635	63	34	24	-	44	39	142	4 551
Dexter village, Washtenaw County	1 013	992	5	1	7	-	1	7	4	989
Dexter township, Washtenaw County	1 863	1 834	6	2	6	1	-	14	13	1 825
Dickson township, Manistee County	364	351	1	5	-	-	-	7	2	349
Dimondale village, Eaton County	473	459	3	2	1	-	4	4	15	448
Dorr township, Allegan County	2 100	2 055	12	8	2	-	14	9	25	2 044
Douglas village, Allegan County	587	577	2	1	-	-	2	5	7	574
Douglass township, Montcalm County	891	876	-	1	2	-	2	10	16	864
Dover township, Lake County	144	142	1	-	-	-	-	1	-	142
Dover township, Lenawee County	650	637	-	2	1	-	6	4	19	625
Dover township, Otsego County	214	212	-	1	1	-	-	-	-	212

Table 14. **Occupied Housing Units (Households) by Race and Hispanic or Latino Origin of Householder: 2000**—Con.

[For information on confidentiality protection, nonsampling error, and definitions, see text]

State County Place and County Subdivision	Total occupied housing units	Race of householder							Householder Hispanic or Latino (of any race)	Householder White alone, not Hispanic or Latino
		One race						Two or more races		
		White	Black or African American	American Indian and Alaska Native	Asian	Native Hawaiian and Other Pacific Islander	Some other race			
PLACE AND COUNTY SUBDIVISION—Con.										
Dowagiac city, Cass County	2 421	1 952	339	44	15	-	20	51	32	1 939
Doyle township, Schoolcraft County	256	238	1	13	-	-	-	4	2	237
Drummond township, Chippewa County	467	432	2	20	-	-	-	13	1	431
Dryden village, Lapeer County	285	281	-	2	-	-	1	1	4	279
Dryden township, Lapeer County	1 586	1 557	2	5	3	-	6	13	11	1 550
Duncan township, Houghton County	146	142	-	-	1	-	-	3	1	141
Dundee village, Monroe County	1 389	1 359	10	6	4	-	4	6	13	1 352
Dundee township, Monroe County	2 367	2 322	13	6	6	-	8	12	18	2 313
Duplain township, Clinton County	866	856	-	-	-	-	6	4	15	846
Durand city, Shiawassee County	1 481	1 447	2	11	2	-	4	15	14	1 438
Dwight township, Huron County	354	351	-	1	1	-	-	1	-	351
Eagle village, Clinton County	46	46	-	-	-	-	-	-	1	45
Eagle township, Clinton County	848	837	1	3	1	-	3	3	14	827
Eagle Harbor township, Keweenaw County	122	122	-	-	-	-	-	-	-	122
East Bay township, Grand Traverse County	3 694	3 619	9	23	13	-	11	19	34	3 596
East China township, St. Clair County	1 467	1 444	1	4	3	-	1	14	8	1 437
East Grand Rapids city, Kent County	3 835	3 760	30	7	23	-	4	11	21	3 744
East Jordan city, Charlevoix County	946	916	5	12	1	-	2	10	5	913
Eastlake village, Manistee County	189	176	1	8	-	-	1	3	4	174
East Lansing city	14 390	11 461	1 075	55	1 389	9	126	275	373	11 246
Clinton County (part)	7	6	-	-	1	-	-	-	-	6
Ingham County (part)	14 383	11 455	1 075	55	1 388	9	126	275	373	11 240
Easton township, Ionia County	1 097	1 072	3	2	2	-	6	12	12	1 066
Eastpointe city, Macomb County	13 595	12 781	547	46	70	1	21	129	130	12 687
East Tawas city, Iosco County	1 382	1 365	-	2	4	-	1	10	6	1 360
Eastwood CDP, Kalamazoo County	2 572	2 007	471	7	17	1	26	43	60	1 981
Eaton township, Eaton County	1 531	1 495	3	4	8	1	11	9	21	1 487
Eaton Rapids city, Eaton County	2 067	1 996	7	13	8	-	13	30	36	1 979
Eaton Rapids township, Eaton County	1 328	1 291	8	7	1	-	9	12	21	1 284
Eau Claire village, Berrien County	227	211	7	3	-	-	4	2	12	203
Echo township, Antrim County	355	352	-	1	-	-	-	2	-	352
Eckford township, Calhoun County	476	467	-	2	-	-	3	4	4	466
Ecorse city, Wayne County	4 339	2 372	1 725	31	7	-	118	86	308	2 201
Eden township, Lake County	178	173	1	2	-	-	-	2	-	173
Eden township, Mason County	200	197	-	2	-	-	-	1	1	197
Edenville township, Midland County	988	972	-	2	3	-	3	8	7	967
Edgemont Park CDP, Ingham County	1 081	944	91	3	5	-	22	16	45	929
Edmore village, Montcalm County	491	472	2	6	-	-	3	8	15	461
Edwards township, Ogemaw County	533	527	-	2	1	-	-	3	3	525
Edwardsburg village, Cass County	507	488	1	11	1	-	1	5	2	487
Egelston township, Muskegon County	3 458	3 310	41	37	4	-	35	31	85	3 269
Elba township, Gratiot County	526	517	-	1	1	-	2	5	4	516
Elba township, Lapeer County	1 940	1 895	8	13	3	-	5	16	24	1 877
Elberta village, Benzie County	190	188	1	1	-	-	-	-	1	188
Elbridge township, Oceana County	344	312	1	4	-	-	23	4	48	289
Elk township, Lake County	420	410	1	2	1	-	1	5	-	410
Elk township, Sanilac County	566	555	2	3	-	-	-	6	11	545
Elkland township, Tuscola County	1 479	1 451	2	7	7	-	2	10	12	1 442
Elk Rapids village, Antrim County	769	756	2	7	-	-	2	2	6	752
Elk Rapids township, Antrim County	1 206	1 191	3	8	-	-	2	2	13	1 180
Elkton village, Huron County	368	366	1	-	-	-	-	1	8	358
Ellington township, Tuscola County	480	473	1	3	-	-	3	-	9	467
Ellis township, Cheboygan County	190	184	1	3	-	-	-	2	1	183
Ellsworth village, Antrim County	174	171	-	1	-	-	1	1	1	171
Ellsworth township, Lake County	309	303	2	2	-	-	2	-	2	303
Elmer township, Oscoda County	388	386	-	1	-	-	-	1	1	385
Elmer township, Sanilac County	282	280	-	-	1	-	-	1	-	280
Elmira township, Otsego County	555	546	-	4	2	-	1	2	2	544
Elm River township, Houghton County	70	69	-	1	-	-	-	-	-	69
Elmwood charter township, Leelanau County	1 697	1 660	2	14	2	-	6	13	23	1 645
Elmwood township, Tuscola County	470	449	-	5	1	-	5	10	22	435
Elsie village, Clinton County	414	409	-	-	-	-	4	1	8	405
Ely township, Marquette County	726	720	1	2	-	-	-	3	1	719
Emerson township, Gratiot County	353	347	-	1	1	-	3	1	5	345
Emmett township, Calhoun County	4 834	4 533	122	34	59	1	33	52	77	4 495
Emmett village, St. Clair County	87	86	-	1	-	-	-	-	-	86
Emmett township, St. Clair County	820	810	1	1	1	-	5	2	7	808
Empire village, Leelanau County	187	186	-	-	1	-	-	-	-	186
Empire township, Leelanau County	500	496	-	1	2	-	-	1	-	496
Ensign township, Delta County	327	318	-	7	-	-	-	2	-	318
Ensley township, Newaygo County	841	823	2	3	-	-	5	8	10	818
Enterprise township, Missaukee County	75	73	-	-	-	-	1	1	1	73
Erie township, Monroe County	1 789	1 719	23	8	4	-	19	16	55	1 689
Erwin township, Gogebic County	146	144	-	-	-	-	-	2	-	144
Escanaba city, Delta County	5 800	5 625	2	103	14	-	6	50	23	5 610
Escanaba township, Delta County	1 290	1 254	-	20	2	-	1	13	2	1 252
Essex township, Clinton County	635	629	1	1	1	1	1	1	2	629
Essexville city, Bay County	1 487	1 448	5	8	6	-	7	13	23	1 433
Estral Beach village, Monroe County	179	170	1	1	-	-	-	7	4	169
Eureka township, Montcalm County	1 179	1 149	2	5	2	-	10	11	22	1 137
Evangeline township, Charlevoix County	298	294	-	2	-	-	-	2	-	294
Evart city, Osceola County	699	683	2	5	1	1	1	6	3	683
Evart township, Osceola County	573	568	-	1	-	-	-	4	5	563
Eveline township, Charlevoix County	620	603	-	12	-	-	1	4	4	600

Table 14. **Occupied Housing Units (Households) by Race and Hispanic or Latino Origin of Householder: 2000**—Con.

[For information on confidentiality protection, nonsampling error, and definitions, see text]

State County Place and County Subdivision	Total occupied housing units	Race of householder							Householder Hispanic or Latino (of any race)	Householder White alone, not Hispanic or Latino
		One race						Two or more races		
		White	Black or African American	American Indian and Alaska Native	Asian	Native Hawaiian and Other Pacific Islander	Some other race			
PLACE AND COUNTY SUBDIVISION—Con.										
Everett township, Newaygo County	706	663	21	7	-	-	7	8	8	661
Evergreen township, Montcalm County	1 120	1 099	3	9	1	-	3	5	8	1 093
Evergreen township, Sanilac County	345	336	1	-	-	-	2	6	2	336
Ewing township, Marquette County	68	66	-	2	-	-	-	-	-	66
Excelsior township, Kalkaska County	328	322	1	3	1	-	-	1	1	322
Exeter township, Monroe County	1 262	1 160	86	3	1	-	3	9	11	1 154
Fabius township, St. Joseph County	1 304	1 275	8	3	5	-	2	11	9	1 268
Fairbanks township, Delta County	143	133	-	6	-	-	-	4	-	133
Fairfield township, Lenawee County	621	606	1	5	-	-	5	4	16	596
Fairfield township, Shiawassee County	272	269	-	-	-	1	-	2	2	267
Fairgrove village, Tuscola County	238	229	2	1	-	-	2	4	8	224
Fairgrove township, Tuscola County	653	639	2	2	-	-	2	8	15	628
Fairhaven township, Huron County	537	531	-	1	1	-	3	1	9	525
Fair Plain CDP, Berrien County	3 287	1 852	1 361	15	18	2	14	25	33	1 832
Fairplain township, Montcalm County	615	603	2	2	1	-	2	5	5	601
Faithorn township, Menominee County	91	90	-	-	-	-	-	1	1	89
Farmington city, Oakland County	4 825	4 241	119	5	404	2	11	43	45	4 209
Farmington Hills city, Oakland County	33 559	28 374	2 315	56	2 225	3	129	457	411	28 081
Farwell village, Clare County	369	362	1	5	-	-	-	1	-	362
Fawn River township, St. Joseph County	597	589	3	-	1	-	3	1	9	583
Fayette township, Hillsdale County	1 303	1 278	3	2	3	-	5	12	15	1 267
Felch township, Dickinson County	274	270	-	2	-	-	-	2	-	270
Fennville city, Allegan County	484	392	17	2	2	-	65	6	105	355
Fenton city, Genesee County	4 335	4 211	24	16	34	-	20	30	49	4 180
Fenton township, Genesee County	4 883	4 771	13	19	33	1	13	33	37	4 750
Ferndale city, Oakland County	9 872	9 204	295	48	96	4	52	173	136	9 125
Ferris township, Montcalm County	486	481	1	-	-	-	1	3	5	477
Ferry township, Oceana County	475	450	-	13	-	-	8	4	12	446
Ferrysburg city, Ottawa County	1 315	1 285	7	4	7	-	8	4	13	1 278
Fife Lake village, Grand Traverse County	185	175	1	3	-	-	-	6	-	175
Fife Lake township, Grand Traverse County	562	545	2	6	-	-	1	8	4	542
Filer charter township, Manistee County	886	863	1	6	4	-	3	9	9	858
Fillmore township, Allegan County	937	901	4	2	7	-	17	6	39	878
Flat Rock city, Wayne County	3 181	3 050	38	19	11	-	12	51	56	3 007
Flint city, Genesee County	48 744	22 963	23 895	299	180	5	412	990	1 092	22 455
Flint township, Genesee County	13 972	11 182	2 174	60	234	4	85	233	240	11 057
Florence township, St. Joseph County	502	490	4	1	1	-	-	6	6	485
Flowerfield township, St. Joseph County	571	554	1	5	2	-	2	7	5	551
Flushing city, Genesee County	3 435	3 365	21	10	10	1	9	19	31	3 344
Flushing township, Genesee County	3 722	3 616	34	14	10	2	17	29	39	3 596
Flynn township, Sanilac County	333	331	-	1	-	-	1	-	4	327
Ford River township, Delta County	909	890	1	9	2	-	-	7	-	890
Forest township, Cheboygan County	431	425	1	3	1	-	1	-	1	425
Forest township, Genesee County	1 706	1 672	2	9	2	-	6	15	13	1 664
Forest township, Missaukee County	431	423	-	2	-	-	-	6	1	422
Forester township, Sanilac County	484	476	-	2	-	-	2	4	4	473
Forest Hills CDP, Kent County	7 105	6 876	45	13	124	1	9	37	43	6 847
Forest Home township, Antrim County	790	777	1	4	1	-	-	7	2	775
Forestville village, Sanilac County	56	53	-	1	-	-	-	2	-	53
Fork township, Mecosta County	669	656	4	3	-	-	-	6	5	651
Forsyth township, Marquette County	2 022	1 955	15	20	7	-	8	17	13	1 948
Fort Gratiot township, St. Clair County	4 076	3 940	58	5	37	-	14	22	47	3 908
Foster township, Ogemaw County	362	358	-	-	-	-	-	4	1	357
Fountain village, Mason County	71	68	-	2	-	-	-	1	1	67
Fowler village, Clinton County	428	426	-	-	1	-	-	1	4	423
Fowlerville village, Livingston County	1 156	1 121	2	15	2	-	4	12	11	1 113
Frankenlust township, Bay County	1 053	1 012	9	3	20	-	2	7	12	1 001
Frankenmuth city, Saginaw County	2 123	2 110	3	3	2	-	1	4	11	2 102
Frankenmuth township, Saginaw County	728	722	1	-	2	-	2	1	9	715
Frankfort city, Benzie County	665	647	1	8	2	-	2	5	7	642
Franklin township, Clare County	343	339	-	-	-	-	-	4	1	339
Franklin township, Houghton County	500	493	1	2	-	-	-	4	5	489
Franklin township, Lenawee County	1 071	1 059	-	3	2	-	3	4	6	1 057
Franklin village, Oakland County	1 073	975	57	2	30	-	2	7	7	968
Fraser township, Bay County	1 292	1 267	2	7	1	-	3	12	12	1 258
Fraser city, Macomb County	6 062	5 919	43	10	37	1	13	39	59	5 873
Frederic township, Crawford County	555	542	-	10	-	-	-	3	2	540
Fredonia township, Calhoun County	679	660	1	9	1	-	3	5	3	660
Freedom township, Washtenaw County	561	555	-	1	1	-	-	4	2	553
Freeland CDP, Saginaw County	1 441	1 408	9	5	3	2	5	9	21	1 396
Freeman township, Clare County	469	462	-	3	-	-	-	4	5	458
Freeport village, Barry County	161	154	1	-	-	-	3	3	1	154
Free Soil village, Mason County	75	70	2	-	-	-	-	3	-	70
Free Soil township, Mason County	335	327	3	-	1	-	-	4	3	324
Fremont township, Isabella County	489	479	1	2	-	-	1	6	6	475
Fremont city, Newaygo County	1 788	1 746	6	5	16	1	6	8	25	1 728
Fremont township, Saginaw County	745	729	1	4	1	-	3	7	5	726
Fremont township, Sanilac County	313	306	1	4	-	-	-	2	1	305
Fremont township, Tuscola County	1 266	1 242	-	5	3	-	-	16	11	1 234
Frenchtown township, Monroe County	7 733	7 467	91	23	32	-	30	90	156	7 355
Friendship township, Emmet County	333	321	-	7	1	-	-	4	1	320
Frost township, Clare County	495	483	-	5	-	-	-	7	2	481
Fruitland township, Muskegon County	1 859	1 819	7	11	2	-	3	17	11	1 811
Fruitport village, Muskegon County	439	433	-	1	2	-	1	2	3	431
Fruitport charter township, Muskegon County	4 446	4 358	21	25	8	-	11	23	45	4 326

Table 14. **Occupied Housing Units (Households) by Race and Hispanic or Latino Origin of Householder: 2000**—Con.

[For information on confidentiality protection, nonsampling error, and definitions, see text]

State County Place and County Subdivision	Total occupied housing units	Race of householder								
		One race						Two or more races	Householder Hispanic or Latino (of any race)	Householder White alone, not Hispanic or Latino
		White	Black or African American	American Indian and Alaska Native	Asian	Native Hawaiian and Other Pacific Islander	Some other race			
PLACE AND COUNTY SUBDIVISION—Con.										
Fulton township, Gratiot County	884	869	-	4	-	-	6	5	15	859
Gaastra city, Iron County	146	141	-	2	-	-	1	2	1	141
Gagetown village, Tuscola County	154	143	-	1	1	-	3	6	14	134
Gaines village, Genesee County	143	139	1	-	-	-	-	3	1	138
Gaines township, Genesee County	2 269	2 220	6	4	6	-	6	27	16	2 212
Gaines township, Kent County	7 501	6 823	388	25	119	3	65	78	160	6 737
Galesburg city, Kalamazoo County	765	751	5	6	1	-	1	1	3	750
Galien village, Berrien County	223	218	-	1	-	-	-	4	-	218
Galien township, Berrien County	619	606	2	2	1	-	1	7	2	604
Ganges township, Allegan County	982	935	9	8	-	-	23	7	67	899
Garden village, Delta County	104	90	-	6	-	-	-	8	-	90
Garden township, Delta County	348	320	-	15	-	-	-	13	2	319
Garden City city, Wayne County	11 479	11 112	108	48	70	1	33	107	187	10 966
Garfield township, Bay County	604	599	1	2	-	-	-	2	3	596
Garfield township, Clare County	852	843	-	2	-	-	2	5	6	839
Garfield township, Grand Traverse County	5 745	5 596	16	52	30	1	17	33	63	5 552
Garfield township, Kalkaska County	331	326	-	-	-	-	1	4	2	325
Garfield township, Mackinac County	550	469	1	60	1	-	1	18	3	468
Garfield township, Newaygo County	844	814	-	4	3	1	16	6	35	798
Gaylord city, Otsego County	1 584	1 537	4	11	3	1	5	23	15	1 528
Genesee township, Genesee County	9 203	8 241	716	53	18	1	54	120	165	8 149
Geneva township, Midland County	436	428	1	5	-	-	-	2	3	426
Geneva township, Van Buren County	1 403	1 197	130	12	2	-	34	28	53	1 182
Genoa township, Livingston County	5 839	5 724	10	12	28	1	9	55	38	5 699
Georgetown township, Ottawa County	14 099	13 783	93	25	75	1	53	69	172	13 672
Germfask township, Schoolcraft County	198	189	-	8	-	-	-	1	-	189
Gerrish township, Roscommon County	1 343	1 327	3	1	1	1	1	9	5	1 323
Gibraltar city, Wayne County	1 728	1 691	7	6	1	-	7	16	19	1 679
Gibson township, Bay County	398	394	-	1	-	-	1	2	2	393
Gilead township, Branch County	256	252	-	-	-	-	2	2	5	249
Gilford township, Tuscola County	317	310	1	-	-	-	3	3	7	306
Gilmore township, Benzie County	341	338	1	1	-	-	-	1	2	337
Gilmore township, Isabella County	511	497	1	6	-	-	4	3	8	491
Girard township, Branch County	705	696	3	1	3	-	-	2	1	695
Gladstone city, Delta County	2 126	2 071	3	21	4	-	-	27	1	2 070
Gladwin city, Gladwin County	1 234	1 207	1	3	7	-	3	13	13	1 197
Gladwin township, Gladwin County	345	344	-	-	-	-	-	1	-	344
Glen Arbor township, Leelanau County	377	374	-	-	2	-	1	-	2	373
Gobles city, Van Buren County	314	303	-	5	-	-	2	4	6	300
Golden township, Oceana County	712	678	1	3	1	-	26	3	42	663
Goodar township, Ogemaw County	228	226	-	1	1	-	-	-	2	224
Goodland township, Lapeer County	589	581	2	-	-	-	2	4	14	569
Goodrich village, Genesee County	494	490	-	-	-	-	-	4	2	488
Goodwell township, Newaygo County	193	184	5	-	-	1	-	3	1	184
Gore township, Huron County	62	60	-	-	-	-	-	2	1	60
Gourley township, Menominee County	166	156	-	8	-	-	-	2	1	156
Grand Beach village, Berrien County	108	107	1	-	-	-	-	-	-	107
Grand Blanc city, Genesee County	3 542	3 220	164	8	96	-	19	35	47	3 195
Grand Blanc township, Genesee County	11 793	10 486	803	49	260	2	57	136	185	10 371
Grand Haven city, Ottawa County	4 979	4 852	16	23	26	1	14	47	50	4 820
Grand Haven township, Ottawa County	4 609	4 531	3	10	8	-	18	39	50	4 503
Grand Island township, Alger County	18	17	-	1	-	-	-	-	-	17
Grand Ledge city	3 262	3 187	8	13	12	1	18	23	54	3 157
Clinton County (part)	3	3	-	-	-	-	-	-	-	3
Eaton County (part)	3 259	3 184	8	13	12	1	18	23	54	3 154
Grand Rapids city, Kent County	73 217	54 075	13 496	464	839	58	2 932	1 353	5 794	51 871
Grand Rapids charter township, Kent County	4 852	4 728	36	8	47	-	13	20	43	4 702
Grandville city, Kent County	6 095	5 862	89	20	41	1	41	41	130	5 779
Grant township, Cheboygan County	428	418	2	4	-	-	-	4	-	418
Grant township, Clare County	1 151	1 130	-	9	3	-	2	7	5	1 127
Grant township, Grand Traverse County	369	360	-	5	-	-	3	1	3	360
Grant township, Huron County	307	304	1	-	-	-	-	2	2	303
Grant township, Iosco County	700	692	-	2	1	-	-	5	2	690
Grant township, Keweenaw County	87	86	-	-	-	-	-	1	1	85
Grant township, Mason County	325	315	2	4	-	-	2	2	6	311
Grant township, Mecosta County	274	268	2	2	-	-	-	2	-	268
Grant city, Newaygo County	323	317	-	-	1	-	2	3	22	299
Grant township, Newaygo County	1 015	959	4	4	-	-	35	13	81	919
Grant township, Oceana County	1 034	964	2	19	1	-	35	13	68	935
Grant township, St. Clair County	571	562	-	-	1	-	1	7	6	558
Grass Lake village, Jackson County	421	416	-	3	-	-	-	2	3	413
Grass Lake charter township, Jackson County	1 653	1 624	9	6	-	1	2	11	12	1 618
Grattan township, Kent County	1 235	1 205	8	7	2	-	4	9	13	1 197
Grayling city, Crawford County	828	804	5	8	4	-	2	5	6	801
Grayling township, Crawford County	2 420	2 375	7	11	5	-	2	20	16	2 362
Greater Galesburg CDP, Kalamazoo County	633	621	3	1	1	-	1	6	3	619
Green township, Alpena County	471	463	-	2	1	-	2	3	2	462
Green charter township, Mecosta County	1 247	1 232	7	5	-	-	1	2	9	1 224
Greenbush township, Alcona County	685	676	3	1	1	-	-	4	2	675
Greenbush township, Clinton County	743	736	1	-	-	1	1	4	9	730
Greendale township, Midland County	616	596	1	9	1	-	2	7	7	592
Green Lake township, Grand Traverse County	1 942	1 900	-	19	4	-	5	14	6	1 896
Greenland township, Ontonagon County	378	368	-	1	-	-	1	8	2	367
Greenleaf township, Sanilac County	276	274	-	-	-	-	-	2	2	272

Table 14. **Occupied Housing Units (Households) by Race and Hispanic or Latino Origin of Householder: 2000**—Con.

[For information on confidentiality protection, nonsampling error, and definitions, see text]

State County Place and County Subdivision	Total occupied housing units	Race of householder: One race: White	Black or African American	American Indian and Alaska Native	Asian	Native Hawaiian and Other Pacific Islander	Some other race	Two or more races	Householder Hispanic or Latino (of any race)	Householder White alone, not Hispanic or Latino
PLACE AND COUNTY SUBDIVISION—Con.										
Green Oak township, Livingston County	5 438	5 336	7	22	19	1	10	43	45	5 300
Greenville city, Montcalm County	3 303	3 216	10	18	10	1	25	23	63	3 186
Greenwood township, Clare County	438	431	-	3	-	-	1	3	1	430
Greenwood township, Oceana County	392	381	-	2	1	-	4	4	4	380
Greenwood township, Oscoda County	550	539	-	5	-	-	-	6	3	537
Greenwood township, St. Clair County	470	460	4	1	-	-	1	4	3	458
Greenwood township, Wexford County	197	196	-	1	-	-	-	-	3	193
Greilickville CDP, Leelanau County	624	612	2	4	1	-	-	5	1	611
Grim township, Gladwin County	49	48	-	-	-	-	1	-	1	48
Grosse Ile township, Wayne County	4 122	3 990	8	13	82	1	7	21	40	3 958
Grosse Ile CDP, Wayne County	4 122	3 990	8	13	82	1	7	21	40	3 958
Grosse Pointe city, Wayne County	2 388	2 336	15	1	21	-	5	10	35	2 308
Grosse Pointe township, Wayne County	1 018	972	7	1	33	-	1	4	16	957
Grosse Pointe Farms city, Wayne County	3 804	3 743	16	2	30	-	1	12	30	3 717
Grosse Pointe Park city, Wayne County	4 816	4 543	112	18	75	-	10	58	68	4 489
Grosse Pointe Shores village	1 058	1 010	8	1	34	-	1	4	16	995
Macomb County (part)	40	38	1	-	1	-	-	-	-	38
Wayne County (part)	1 018	972	7	1	33	-	1	4	16	957
Grosse Pointe Woods city, Wayne County	6 531	6 356	36	4	101	-	5	29	44	6 317
Grout township, Gladwin County	654	645	-	4	1	-	-	4	4	641
Groveland township, Oakland County	2 106	2 051	16	8	7	-	7	17	21	2 037
Gunplain township, Allegan County	2 038	1 997	9	8	2	3	5	14	12	1 988
Gustin township, Alcona County	358	354	-	1	-	-	-	3	1	353
Gwinn CDP, Marquette County	851	814	12	10	5	-	3	7	6	810
Hadley township, Lapeer County	1 573	1 555	-	3	3	-	3	9	10	1 549
Hagar township, Berrien County	1 639	1 583	29	10	2	-	7	8	17	1 575
Haight township, Ontonagon County	96	95	-	-	-	-	-	1	2	93
Hamburg township, Livingston County	7 086	6 986	15	19	16	2	11	37	55	6 952
Hamilton township, Clare County	812	797	1	4	1	-	3	6	8	793
Hamilton township, Gratiot County	182	181	-	-	-	-	-	1	1	180
Hamilton township, Van Buren County	568	527	14	4	1	-	18	4	27	519
Hamlin township, Eaton County	1 045	1 013	3	4	2	1	8	14	10	1 010
Hamlin township, Mason County	1 343	1 322	2	7	-	-	4	8	13	1 313
Hampton township, Bay County	4 137	3 974	50	21	23	-	24	45	79	3 927
Hamtramck city, Wayne County	8 033	5 589	1 025	38	531	8	70	772	82	5 550
Hancock city, Houghton County	1 769	1 714	10	12	12	-	4	17	12	1 706
Hancock township, Houghton County	156	153	-	-	-	-	1	2	1	153
Handy township, Livingston County	2 504	2 447	7	18	5	-	6	21	18	2 436
Hanover village, Jackson County	155	154	1	-	-	-	-	-	-	154
Hanover township, Jackson County	1 374	1 357	3	4	2	-	2	6	5	1 354
Hanover township, Wexford County	441	431	1	3	1	-	2	3	7	427
Harbor Beach city, Huron County	774	750	1	4	10	-	2	7	5	748
Harbor Springs city, Emmet County	683	634	1	38	2	-	-	8	4	631
Haring township, Wexford County	1 073	1 058	1	4	3	-	2	5	5	1 055
Harper Woods city, Wayne County	6 292	5 512	632	17	77	-	15	39	62	5 468
Harrietta village, Wexford County	63	62	-	-	-	-	1	-	2	61
Harris township, Menominee County	656	535	-	114	-	-	1	6	4	534
Harrison city, Clare County	857	834	-	7	3	-	2	11	6	831
Harrison CDP, Macomb County	10 720	10 194	278	46	45	1	37	119	124	10 116
Harrison township, Macomb County	10 720	10 194	278	46	45	1	37	119	124	10 116
Harrisville city, Alcona County	239	233	-	1	-	-	-	5	2	231
Harrisville township, Alcona County	555	552	-	2	-	-	-	1	1	551
Hart city, Oceana County	759	689	1	10	2	-	40	17	69	667
Hart township, Oceana County	702	656	1	4	1	-	23	17	48	635
Hartford city, Van Buren County	935	833	7	29	1	-	43	22	70	810
Hartford township, Van Buren County	1 095	998	5	14	1	-	60	17	83	976
Hartland township, Livingston County	3 696	3 639	8	10	14	-	4	21	22	3 620
Hartwick township, Osceola County	236	233	-	-	-	-	1	2	2	232
Harvey CDP, Marquette County	565	541	5	12	-	-	-	7	1	540
Haslett CDP, Ingham County	5 132	4 825	123	17	94	2	27	44	85	4 769
Hastings city, Barry County	2 759	2 713	4	10	5	-	10	17	37	2 687
Hastings charter township, Barry County	1 015	1 005	-	1	-	-	5	4	6	1 003
Hatton township, Clare County	333	326	-	3	1	-	-	3	1	325
Hawes township, Alcona County	528	525	-	2	-	-	-	1	2	523
Hay township, Gladwin County	601	591	-	4	-	-	2	4	3	590
Hayes township, Charlevoix County	767	743	-	16	1	1	-	6	-	743
Hayes township, Clare County	2 014	1 974	1	16	3	-	2	18	11	1 968
Hayes township, Otsego County	846	830	1	7	1	1	-	6	2	829
Haynes township, Alcona County	308	303	-	2	-	-	-	3	-	303
Hazel Park city, Oakland County	7 284	6 836	125	52	81	-	33	157	108	6 770
Hazelton township, Shiawassee County	805	798	-	3	-	-	-	4	1	797
Heath township, Allegan County	1 035	1 014	2	-	2	-	7	10	17	1 008
Hebron township, Cheboygan County	118	113	-	4	-	-	-	1	1	112
Helena township, Antrim County	408	399	-	4	-	-	-	5	-	399
Hematite township, Iron County	163	161	-	1	-	-	-	1	-	161
Hemlock CDP, Saginaw County	618	611	-	1	1	-	5	-	8	607
Henderson township, Wexford County	73	72	-	-	-	-	-	1	-	72
Hendricks township, Mackinac County	78	69	-	6	-	-	-	3	-	69
Henrietta township, Jackson County	1 614	1 585	4	9	1	1	4	10	9	1 579
Hersey village, Osceola County	139	138	-	-	-	-	-	1	-	138
Hersey township, Osceola County	687	677	-	1	-	-	2	7	6	673

Table 14. **Occupied Housing Units (Households) by Race and Hispanic or Latino Origin of Householder: 2000**—Con.

[For information on confidentiality protection, nonsampling error, and definitions, see text]

State County Place and County Subdivision	Total occupied housing units	Race of householder								
		One race						Two or more races	Householder Hispanic or Latino (of any race)	Householder White alone, not Hispanic or Latino
		White	Black or African American	American Indian and Alaska Native	Asian	Native Hawaiian and Other Pacific Islander	Some other race			
PLACE AND COUNTY SUBDIVISION—Con.										
Hesperia village	393	379	1	5	1	-	1	6	4	378
Newaygo County (part)	151	146	1	2	-	-	-	2	1	146
Oceana County (part)	242	233	-	3	1	-	1	4	3	232
Hiawatha township, Schoolcraft County	563	535	1	16	1	-	-	10	-	535
Higgins township, Roscommon County	816	799	1	1	4	-	1	10	3	797
Highland township, Oakland County	6 786	6 679	13	30	11	2	8	43	51	6 638
Highland township, Osceola County	444	440	1	-	-	-	-	3	2	438
Highland Park city, Wayne County	6 199	279	5 798	16	11	-	12	83	34	273
Hill township, Ogemaw County	742	730	-	4	1	-	-	7	2	728
Hillman village, Montmorency County	288	287	-	1	-	-	-	-	2	285
Hillman township, Montmorency County	916	905	-	4	1	-	1	5	6	901
Hillsdale city, Hillsdale County	3 067	2 989	12	10	17	-	14	25	39	2 966
Hillsdale township, Hillsdale County	734	722	4	-	4	-	1	3	2	721
Hinton township, Mecosta County	372	364	1	3	-	-	1	3	4	361
Holland township, Missaukee County	95	94	-	-	-	-	-	1	1	93
Holland city	11 971	10 072	283	55	308	-	1 047	206	1 896	9 342
Allegan County (part)	2 706	2 407	68	11	50	-	134	36	274	2 288
Ottawa County (part)	9 265	7 665	215	44	258	-	913	170	1 622	7 054
Holland township, Ottawa County	9 821	8 334	199	39	590	1	521	137	1 066	7 857
Holly village, Oakland County	2 412	2 333	19	11	6	1	18	24	53	2 301
Holly township, Oakland County	3 733	3 574	76	19	8	1	22	33	71	3 531
Holmes township, Menominee County	130	130	-	-	-	-	-	-	-	130
Holt CDP, Ingham County	4 502	4 247	105	26	30	2	33	59	118	4 169
Holton township, Muskegon County	903	877	2	10	-	-	2	12	9	870
Home township, Montcalm County	1 033	1 005	3	8	-	-	7	10	25	989
Home township, Newaygo County	100	96	-	-	1	-	1	2	2	96
Homer village, Calhoun County	707	693	2	1	-	-	2	9	7	690
Homer township, Calhoun County	1 117	1 100	2	1	-	-	2	12	9	1 095
Homer township, Midland County	1 424	1 410	3	5	-	-	2	4	11	1 401
Homestead township, Benzie County	790	752	1	21	2	-	1	13	6	749
Honor village, Benzie County	129	117	-	7	2	-	1	2	2	116
Hope township, Barry County	1 252	1 230	2	7	1	-	1	11	14	1 220
Hope township, Midland County	508	499	3	-	-	1	-	5	-	499
Hopkins village, Allegan County	219	208	2	4	-	-	1	4	2	207
Hopkins township, Allegan County	876	838	5	11	-	-	11	11	19	831
Horton township, Ogemaw County	398	389	-	2	3	-	-	4	3	387
Houghton city, Houghton County	2 114	1 845	43	9	180	-	3	34	15	1 833
Houghton township, Keweenaw County	45	44	-	-	-	-	-	1	-	44
Houghton Lake CDP, Roscommon County	1 646	1 622	2	9	3	-	2	8	10	1 615
Howard township, Cass County	2 472	2 332	95	11	1	2	7	24	19	2 320
Howard City village, Montcalm County	576	555	-	4	-	-	3	14	5	553
Howell city, Livingston County	3 857	3 734	8	19	43	5	18	30	58	3 696
Howell township, Livingston County	1 902	1 882	-	3	3	1	4	9	13	1 876
Hubbard Lake CDP, Alcona County	491	487	-	-	1	-	-	3	1	486
Hubbardston village	130	127	-	1	-	-	-	2	-	127
Clinton County (part)	13	13	-	-	-	-	-	-	-	13
Ionia County (part)	117	114	-	1	-	-	-	2	-	114
Hubbell CDP, Houghton County	411	408	1	-	-	-	-	2	1	407
Hudson township, Charlevoix County	229	222	-	5	-	-	-	2	-	222
Hudson city, Lenawee County	929	906	3	2	6	-	3	9	12	897
Hudson township, Lenawee County	597	590	1	-	1	-	4	1	8	586
Hudson township, Mackinac County	94	61	-	27	-	-	1	5	1	61
Hudsonville city, Ottawa County	2 514	2 481	11	6	7	-	3	6	21	2 463
Hulbert township, Chippewa County	89	83	-	2	-	-	-	4	-	83
Humboldt township, Marquette County	194	192	-	-	-	-	-	2	1	191
Hume township, Huron County	369	369	-	-	-	-	-	-	-	369
Huntington Woods city, Oakland County	2 381	2 326	15	1	30	-	4	5	15	2 313
Huron township, Huron County	191	191	-	-	-	-	-	-	-	191
Huron charter township, Wayne County	4 745	4 601	32	21	11	1	20	59	75	4 557
Ida township, Monroe County	1 622	1 608	2	2	2	-	1	7	10	1 600
Imlay township, Lapeer County	879	856	-	-	2	-	16	5	49	824
Imlay City city, Lapeer County	1 496	1 390	3	5	19	-	64	15	179	1 283
Independence township, Oakland County	11 765	11 356	109	23	121	-	59	97	220	11 212
Indianfields township, Tuscola County	2 505	2 429	5	12	11	-	26	22	67	2 389
Indian River CDP, Cheboygan County	929	913	1	6	-	-	1	8	6	908
Ingallston township, Menominee County	456	448	-	3	-	-	-	5	-	448
Ingersoll township, Midland County	1 067	1 051	3	1	5	-	3	4	10	1 044
Ingham township, Ingham County	722	705	1	5	-	-	5	6	10	699
Inkster city, Wayne County	11 169	3 250	7 143	42	456	-	67	211	140	3 188
Inland township, Benzie County	620	601	1	10	1	-	1	6	2	600
Interior township, Ontonagon County	173	167	-	4	-	-	1	1	-	167
Inverness township, Cheboygan County	914	885	-	14	3	-	-	12	1	884
Inwood township, Schoolcraft County	293	271	-	12	-	-	2	8	3	270
Ionia city, Ionia County	2 421	2 335	17	15	11	-	27	16	69	2 298
Ionia township, Ionia County	1 335	1 300	1	1	2	-	15	16	29	1 288
Iosco township, Livingston County	921	907	-	4	4	-	1	5	7	903
Ira township, St. Clair County	2 677	2 615	15	17	6	-	5	19	29	2 597
Iron Mountain city, Dickinson County	3 458	3 406	3	17	14	1	1	16	15	3 394
Iron River city, Iron County	876	851	-	13	2	-	-	10	4	848
Iron River township, Iron County	596	588	1	3	-	-	1	3	4	585
Ironwood city, Gogebic County	2 841	2 789	1	19	4	-	3	25	14	2 778
Ironwood township, Gogebic County	1 024	1 004	-	7	-	-	5	8	6	1 003
Irving township, Barry County	901	885	3	2	-	-	3	8	2	885

Table 14. **Occupied Housing Units (Households) by Race and Hispanic or Latino Origin of Householder: 2000**—Con.

[For information on confidentiality protection, nonsampling error, and definitions, see text]

State County Place and County Subdivision	Total occupied housing units	Race of householder: One race: White	Black or African American	American Indian and Alaska Native	Asian	Native Hawaiian and Other Pacific Islander	Some other race	Two or more races	Householder Hispanic or Latino (of any race)	Householder White alone, not Hispanic or Latino
PLACE AND COUNTY SUBDIVISION—Con.										
Isabella township, Isabella County	787	761	3	20	1	-	2	-	3	759
Ishpeming city, Marquette County	2 915	2 870	2	22	3	-	2	16	11	2 862
Ishpeming township, Marquette County	1 347	1 334	2	3	2	-	-	6	3	1 331
Ithaca city, Gratiot County	1 211	1 183	1	6	2	-	17	2	44	1 158
Jackson city, Jackson County	14 210	11 098	2 547	76	53	2	175	259	394	10 915
James township, Saginaw County	745	732	1	2	-	-	4	6	16	722
Jamestown charter township, Ottawa County	1 500	1 480	3	3	5	-	4	5	10	1 475
Jasper township, Midland County	418	411	-	1	1	-	4	1	6	409
Jefferson township, Cass County	872	797	56	4	3	-	1	11	5	795
Jefferson township, Hillsdale County	1 210	1 189	2	7	2	-	3	7	5	1 186
Jenison CDP, Ottawa County	5 975	5 856	28	10	29	-	23	29	83	5 801
Jerome township, Midland County	1 920	1 889	2	9	1	-	5	14	13	1 882
Johnstown township, Barry County	1 206	1 190	4	2	1	-	2	7	6	1 186
Jonesfield township, Saginaw County	652	638	1	3	-	-	6	4	18	629
Jonesville village, Hillsdale County	926	908	2	2	3	-	3	8	11	899
Jordan township, Antrim County	323	317	-	3	-	1	-	2	1	316
Joyfield township, Benzie County	286	276	4	4	-	-	1	1	1	276
Juniata township, Tuscola County	608	578	15	4	-	-	5	6	12	572
Kalamazoo city, Kalamazoo County	29 413	22 047	5 444	162	707	11	420	622	800	21 776
Kalamazoo township, Kalamazoo County	9 349	8 048	991	24	83	3	91	109	176	7 970
Kalamo township, Eaton County	622	610	2	1	2	-	1	6	2	608
Kaleva village, Manistee County	212	203	-	5	-	-	2	2	6	199
Kalkaska village, Kalkaska County	881	859	4	9	3	-	-	6	5	856
Kalkaska township, Kalkaska County	1 854	1 812	6	20	5	-	1	10	9	1 807
Kasson township, Leelanau County	557	545	1	5	2	-	1	3	4	543
Kawkawlin township, Bay County	1 910	1 862	2	12	3	-	7	24	28	1 847
Kearney township, Antrim County	661	644	3	5	-	-	1	8	5	640
Keego Harbor city, Oakland County	1 223	1 167	8	11	8	-	8	21	37	1 142
Keeler township, Van Buren County	870	820	4	7	1	-	29	9	65	785
Keene township, Ionia County	542	529	-	4	-	-	6	3	13	522
Kenockee township, St. Clair County	833	822	1	5	-	1	2	2	6	820
Kent City village, Kent County	373	360	-	2	-	-	7	4	29	340
Kentwood city, Kent County	18 477	15 539	1 630	72	773	4	203	256	523	15 280
Kimball township, St. Clair County	3 120	3 038	33	11	3	1	8	26	25	3 022
Kinde village, Huron County	209	204	1	-	1	-	-	3	-	204
Kinderhook township, Branch County	643	630	2	4	-	-	2	5	2	630
Kingsford city, Dickinson County	2 352	2 319	3	6	2	1	-	21	6	2 314
Kingsley village, Grand Traverse County	501	494	1	1	-	-	3	2	8	489
Kingston village, Tuscola County	169	165	1	-	-	-	1	2	1	165
Kingston township, Tuscola County	578	570	1	-	-	-	2	5	3	569
Kinross charter township, Chippewa County	1 156	954	4	153	3	-	1	41	7	951
K. I. Sawyer AFB CDP, Marquette County	501	468	3	11	2	-	4	13	7	465
Klacking township, Ogemaw County	244	241	1	1	-	-	-	1	2	240
Kochville township, Saginaw County	950	881	24	2	24	-	14	5	31	864
Koehler township, Cheboygan County	444	434	-	3	-	-	-	7	6	428
Koylton township, Tuscola County	559	539	5	5	1	-	1	8	3	537
Krakow township, Presque Isle County	293	290	-	3	-	-	-	-	-	290
Lafayette township, Gratiot County	239	236	-	-	-	-	2	1	5	234
La Grange township, Cass County	1 351	1 023	258	4	16	-	8	42	12	1 021
Laingsburg city, Shiawassee County	441	437	-	-	1	-	1	2	4	434
Laird township, Houghton County	253	247	-	3	1	-	-	2	-	247
Lake township, Benzie County	318	314	-	2	-	-	-	2	1	314
Lake charter township, Berrien County	1 171	1 146	9	3	3	-	3	7	5	1 143
Lake township, Huron County	483	478	-	3	-	-	1	1	2	477
Lake township, Lake County	412	392	18	1	-	-	-	1	-	392
Lake township, Macomb County	40	38	1	-	1	-	-	-	-	38
Lake township, Menominee County	244	243	-	1	-	-	-	-	-	243
Lake township, Missaukee County	1 005	992	-	4	2	-	-	7	8	986
Lake township, Roscommon County	671	663	2	2	-	-	1	3	3	661
Lake Angelus city, Oakland County	132	129	1	-	2	-	-	-	1	128
Lake Ann village, Benzie County	113	109	-	2	-	-	1	1	2	108
Lake City city, Missaukee County	381	376	-	2	1	-	-	2	5	371
Lake Fenton CDP, Genesee County	1 886	1 848	2	8	11	-	3	14	13	1 841
Lakefield township, Luce County	449	435	-	5	2	-	-	7	-	435
Lakefield township, Saginaw County	357	346	-	1	1	-	3	6	10	341
Lake Linden village, Houghton County	485	475	-	4	1	-	1	4	2	473
Lake Michigan Beach CDP, Berrien County	635	616	4	8	1	-	4	2	9	612
Lake Odessa village, Ionia County	892	862	1	3	2	-	22	2	38	845
Lake Orion village, Oakland County	1 198	1 175	3	4	4	-	2	10	21	1 157
Laketon township, Muskegon County	2 682	2 612	13	11	11	-	5	30	28	2 594
Laketown township, Allegan County	2 080	2 014	11	1	14	-	31	9	63	1 987
Lakeview village, Montcalm County	396	389	1	1	-	-	3	2	7	385
Lakewood Club village, Muskegon County	350	321	11	3	1	-	5	9	11	316
Lambertville CDP, Monroe County	3 315	3 256	9	2	16	-	9	23	38	3 232
Lamotte township, Sanilac County	356	350	-	-	-	-	2	4	6	347
L'Anse village, Baraga County	894	827	-	39	1	1	-	26	5	824
L'Anse township, Baraga County	1 610	1 382	2	179	2	1	1	43	9	1 376
Lansing city	49 505	35 545	9 730	361	967	17	1 670	1 215	3 477	34 115
Eaton County (part)	1 954	858	933	21	43	-	56	43	116	813
Ingham County (part)	47 551	34 687	8 797	340	924	17	1 614	1 172	3 361	33 302
Lansing charter township, Ingham County	4 104	3 511	341	14	75	-	96	67	201	3 427
Lapeer city, Lapeer County	3 443	3 328	9	13	18	1	25	49	73	3 291
Lapeer township, Lapeer County	1 765	1 725	5	4	7	-	10	14	28	1 709
Larkin charter township, Midland County	1 502	1 476	5	3	8	-	2	8	10	1 467

Table 14. **Occupied Housing Units (Households) by Race and Hispanic or Latino Origin of Householder: 2000**—Con.

[For information on confidentiality protection, nonsampling error, and definitions, see text]

State County Place and County Subdivision	Total occupied housing units	Race of householder							Householder Hispanic or Latino (of any race)	Householder White alone, not Hispanic or Latino
		One race						Two or more races		
		White	Black or African American	American Indian and Alaska Native	Asian	Native Hawaiian and Other Pacific Islander	Some other race			
PLACE AND COUNTY SUBDIVISION—Con.										
La Salle township, Monroe County	1 765	1 736	6	5	2	-	8	8	28	1 721
Lathrup Village city, Oakland County	1 621	863	718	2	11	-	1	26	11	854
Laurium village, Houghton County	897	885	1	3	3	-	-	5	1	884
Lawrence village, Van Buren County	392	336	15	7	2	-	24	8	43	321
Lawrence township, Van Buren County	1 194	1 063	41	13	2	-	55	20	88	1 035
Lawton village, Van Buren County	610	570	9	4	-	-	17	10	37	552
Leavitt township, Oceana County	309	288	3	4	-	-	9	5	19	280
Lebanon township, Clinton County	219	218	-	-	-	-	-	1	1	217
Lee township, Allegan County	1 313	1 039	114	14	3	-	113	30	177	990
Lee township, Calhoun County	430	417	1	2	1	-	5	4	8	414
Lee township, Midland County	1 514	1 477	1	14	1	-	4	17	11	1 471
Leelanau township, Leelanau County	903	861	1	23	1	-	9	8	31	840
Leighton township, Allegan County	1 246	1 227	1	12	-	-	3	3	12	1 220
Leland township, Leelanau County	818	798	1	4	1	-	9	5	18	789
Lennon village	179	178	-	-	-	-	-	1	2	176
Genesee County (part)	28	28	-	-	-	-	-	-	-	28
Shiawassee County (part)	151	150	-	-	-	-	-	1	2	148
Lenox township, Macomb County	2 510	2 184	249	18	3	1	19	36	51	2 157
Leonard village, Oakland County	124	121	1	1	-	-	-	1	2	121
Leoni township, Jackson County	5 240	5 135	31	13	8	-	11	42	48	5 107
Leonidas township, St. Joseph County	407	401	1	1	-	-	-	4	-	401
Leroy township, Calhoun County	1 190	1 164	5	4	1	-	5	11	12	1 157
Leroy township, Ingham County	1 329	1 304	3	6	1	-	4	11	11	1 297
Le Roy village, Osceola County	100	99	-	-	-	-	-	1	-	99
Le Roy township, Osceola County	418	411	1	2	-	-	-	4	4	407
Leslie city, Ingham County	734	720	2	1	1	-	5	5	10	714
Leslie township, Ingham County	855	838	3	-	2	-	5	7	10	832
Level Park-Oak Park CDP, Calhoun County	1 399	1 295	62	5	5	-	9	23	16	1 289
Lewiston CDP, Montmorency County	480	475	-	2	-	-	-	3	2	473
Lexington village, Sanilac County	550	544	-	1	3	-	1	1	5	542
Lexington township, Sanilac County	1 555	1 530	-	5	4	-	10	6	24	1 519
Liberty township, Jackson County	1 073	1 060	2	2	2	-	1	6	9	1 051
Liberty township, Wexford County	303	299	-	2	-	-	-	2	-	299
Lilley township, Newaygo County	342	327	6	4	-	-	1	4	1	327
Lima township, Washtenaw County	1 168	1 153	3	2	4	-	-	6	6	1 147
Limestone township, Alger County	174	170	1	-	-	-	2	1	2	169
Lincoln village, Alcona County	179	178	-	-	-	-	-	1	-	178
Lincoln township, Arenac County	384	367	-	8	3	-	1	5	2	366
Lincoln charter township, Berrien County	5 486	5 303	62	15	61	-	15	30	52	5 270
Lincoln township, Clare County	766	753	4	3	1	-	-	5	4	750
Lincoln township, Huron County	335	329	1	-	1	-	-	4	-	329
Lincoln township, Isabella County	696	678	4	5	1	-	5	3	14	670
Lincoln township, Midland County	838	827	2	-	4	-	-	5	3	825
Lincoln township, Newaygo County	505	479	10	5	1	-	2	8	3	478
Lincoln township, Osceola County	590	584	1	-	-	-	-	5	2	582
Lincoln Park city, Wayne County	16 204	15 158	442	74	62	1	248	219	782	14 677
Linden city, Genesee County	1 165	1 151	-	1	3	-	2	8	3	1 150
Litchfield city, Hillsdale County	568	558	-	-	1	-	3	6	7	555
Litchfield township, Hillsdale County	357	351	1	1	-	-	2	2	3	350
Littlefield township, Emmet County	1 116	1 050	2	39	4	-	3	18	8	1 045
Little Traverse township, Emmet County	978	945	3	17	3	-	1	9	4	942
Livingston township, Otsego County	839	814	-	8	3	-	-	14	2	812
Livonia city, Wayne County	38 089	36 715	323	82	594	2	96	277	490	36 340
Locke township, Ingham County	571	558	2	4	3	-	-	4	5	553
Lockport township, St. Joseph County	1 451	1 251	160	5	4	-	8	23	22	1 244
Lodi township, Washtenaw County	1 960	1 868	40	3	25	-	3	21	16	1 856
Logan township, Mason County	149	148	-	-	-	-	-	1	-	148
Logan township, Ogemaw County	239	233	-	1	-	-	-	5	-	233
London township, Monroe County	1 009	863	131	3	-	-	3	9	10	856
Long Lake township, Grand Traverse County	2 742	2 692	2	20	5	-	5	18	14	2 683
Long Rapids township, Alpena County	404	402	-	1	-	-	1	-	3	400
Lost Lake Woods CDP, Alcona County	189	188	-	-	-	-	-	1	1	187
Loud township, Montmorency County	128	128	-	-	-	-	-	-	-	128
Lovells township, Crawford County	283	281	-	1	-	-	-	1	1	280
Lowell city, Kent County	1 492	1 453	7	6	1	1	8	16	16	1 445
Lowell township, Kent County	1 726	1 692	8	6	4	-	6	10	21	1 678
Ludington city, Mason County	3 690	3 563	27	31	6	-	32	31	84	3 521
Luna Pier city, Monroe County	592	575	1	3	-	-	4	9	12	567
Luther village, Lake County	133	126	-	6	-	-	-	1	-	126
Lyndon township, Washtenaw County	877	843	15	3	2	-	8	6	17	833
Lynn township, St. Clair County	386	380	3	-	-	-	2	1	8	374
Lyon township, Oakland County	3 887	3 795	12	19	16	1	14	30	40	3 768
Lyon township, Roscommon County	688	680	1	1	-	-	1	5	8	674
Lyons village, Ionia County	296	287	1	1	-	-	1	6	3	285
Lyons township, Ionia County	1 268	1 245	1	3	-	-	3	16	15	1 235
McBain city, Missaukee County	246	243	2	1	-	-	-	-	3	242
McBride village, Montcalm County	86	86	-	-	-	-	-	-	-	86
Mackinac Island city, Mackinac County	252	198	-	38	1	-	-	15	2	196
Mackinaw township, Cheboygan County	260	244	-	7	-	-	-	9	-	244
Mackinaw City village	404	379	1	14	-	-	-	10	3	376
Cheboygan County (part)	149	136	-	5	-	-	-	8	-	136
Emmet County (part)	255	243	1	9	-	-	-	2	3	240

Table 14. **Occupied Housing Units (Households) by Race and Hispanic or Latino Origin of Householder: 2000**—Con.

[For information on confidentiality protection, nonsampling error, and definitions, see text]

State County Place and County Subdivision	Total occupied housing units	Race of householder								
		One race						Two or more races	Householder Hispanic or Latino (of any race)	Householder White alone, not Hispanic or Latino
		White	Black or African American	American Indian and Alaska Native	Asian	Native Hawaiian and Other Pacific Islander	Some other race			
PLACE AND COUNTY SUBDIVISION—Con.										
McKinley township, Emmet County	459	426	3	19	-	-	-	11	2	425
McKinley township, Huron County	201	199	1	1	-	-	-	-	2	197
McMillan township, Luce County	1 240	1 151	2	69	1	-	1	16	4	1 149
McMillan township, Ontonagon County	266	263	-	1	1	-	-	1	-	263
Macomb township, Macomb County	16 946	16 423	138	29	191	2	33	130	171	16 293
Macon township, Lenawee County	502	489	2	3	-	1	2	5	4	488
Madison charter township, Lenawee County	2 191	2 072	27	5	5	-	61	21	140	2 000
Madison Heights city, Oakland County	13 299	11 965	305	57	632	5	50	285	178	11 840
Mancelona village, Antrim County	535	517	2	9	-	-	1	6	5	513
Mancelona township, Antrim County	1 511	1 474	3	17	-	2	2	13	9	1 467
Manchester village, Washtenaw County	900	890	4	3	-	-	1	2	9	882
Manchester township, Washtenaw County	1 617	1 602	6	3	-	-	1	5	15	1 588
Manistee city, Manistee County	2 912	2 809	9	35	8	1	19	31	48	2 784
Manistee township, Manistee County	1 188	1 154	2	16	1	-	6	9	18	1 144
Manistique city, Schoolcraft County	1 449	1 339	-	62	4	-	5	39	11	1 333
Manistique township, Schoolcraft County	411	364	1	32	-	-	2	12	2	363
Manitou Beach-Devils Lake CDP, Lenawee County	898	882	-	2	1	-	-	13	6	876
Manlius township, Allegan County	899	861	5	2	1	1	24	5	61	829
Mansfield township, Iron County	104	101	-	-	1	-	1	1	2	100
Manton city, Wexford County	497	490	-	1	1	-	-	5	3	488
Maple Forest township, Crawford County	201	196	-	2	-	-	-	3	-	196
Maple Grove township, Barry County	510	506	2	1	-	-	-	1	2	505
Maple Grove township, Manistee County	520	505	-	9	-	-	4	2	10	499
Maple Grove township, Saginaw County	946	931	7	1	-	-	4	3	10	925
Maple Rapids village, Clinton County	246	245	-	1	-	-	-	-	-	245
Maple Ridge township, Alpena County	640	634	-	3	1	-	-	2	1	633
Maple Ridge township, Delta County	336	330	-	3	1	-	-	2	1	329
Maple River township, Emmet County	434	419	-	8	-	2	-	5	3	418
Maple Valley township, Montcalm County	755	744	2	2	1	-	1	5	5	740
Maple Valley township, Sanilac County	378	373	1	1	-	-	1	2	4	371
Marathon township, Lapeer County	1 617	1 578	5	12	-	-	11	11	25	1 566
Marcellus village, Cass County	437	425	6	2	-	-	2	2	3	425
Marcellus township, Cass County	1 021	993	9	7	-	-	3	9	8	989
Marengo township, Calhoun County	786	769	3	2	1	-	6	5	19	757
Marenisco township, Gogebic County	264	261	-	3	-	-	-	-	1	260
Marilla township, Manistee County	144	142	-	2	-	-	-	-	1	141
Marine City city, St. Clair County	1 860	1 823	1	6	4	-	12	14	16	1 819
Marion township, Charlevoix County	535	519	1	3	-	2	4	6	6	517
Marion township, Livingston County	2 271	2 235	-	9	6	1	3	17	15	2 225
Marion village, Osceola County	352	346	1	1	-	-	-	4	2	344
Marion township, Osceola County	638	625	1	4	1	-	-	7	3	623
Marion township, Saginaw County	324	320	1	2	1	-	-	-	1	319
Marion township, Sanilac County	684	663	1	-	3	-	14	3	29	651
Markey township, Roscommon County	1 100	1 086	2	1	1	1	3	6	8	1 080
Marlette city, Sanilac County	787	765	-	2	2	-	6	12	14	759
Marlette township, Sanilac County	697	683	-	2	-	-	2	10	7	680
Marquette township, Mackinac County	251	237	-	8	-	-	-	6	2	235
Marquette city, Marquette County	8 071	7 763	48	115	52	3	10	80	35	7 736
Marquette township, Marquette County	1 309	1 271	1	15	7	1	1	13	7	1 266
Marshall city, Calhoun County	3 111	3 013	10	10	15	-	29	34	76	2 969
Marshall township, Calhoun County	1 081	1 059	5	3	6	1	1	6	10	1 051
Martin village, Allegan County	172	170	1	-	-	-	1	-	1	170
Martin township, Allegan County	891	868	1	3	2	-	8	9	14	862
Martiny township, Mecosta County	699	689	2	2	-	-	-	6	1	688
Marysville city, St. Clair County	4 025	3 970	9	9	15	-	7	15	30	3 948
Mason township, Arenac County	359	352	-	1	-	-	-	6	2	351
Mason township, Cass County	953	931	2	6	4	-	3	7	11	924
Mason city, Ingham County	2 806	2 724	18	7	14	-	18	25	51	2 694
Masonville township, Delta County	771	739	-	22	1	-	1	8	-	739
Mastodon township, Iron County	314	312	-	-	-	-	2	-	1	312
Matchwood township, Ontonagon County	52	50	-	-	-	-	-	2	-	50
Mathias township, Alger County	262	254	-	4	1	-	-	3	1	253
Mattawan village, Van Buren County	961	924	13	3	2	-	9	10	22	912
Matteson township, Branch County	493	487	1	-	-	-	2	3	2	487
Maybee village, Monroe County	170	168	1	-	-	-	-	1	3	166
Mayfield township, Grand Traverse County	439	432	1	4	-	-	-	2	1	431
Mayfield township, Lapeer County	2 685	2 643	4	5	7	-	9	17	38	2 619
Mayville village, Tuscola County	402	395	-	-	2	-	-	5	3	393
Meade township, Huron County	304	303	-	-	-	-	-	1	2	301
Meade township, Mason County	70	68	-	1	-	-	-	1	-	68
Mecosta village, Mecosta County	167	153	5	1	-	-	1	7	2	152
Mecosta township, Mecosta County	938	917	5	5	1	2	2	6	14	908
Medina township, Lenawee County	451	445	1	-	1	-	1	3	5	442
Mellen township, Menominee County	520	513	-	3	1	-	-	3	-	513
Melrose township, Charlevoix County	517	507	1	4	-	1	-	4	4	503
Melvin village, Sanilac County	64	64	-	-	-	-	-	-	1	63
Melvindale city, Wayne County	4 499	3 947	275	29	50	2	82	114	295	3 760
Memphis city	457	446	2	3	1	-	-	5	5	442
Macomb County (part)	317	310	-	2	1	-	-	4	2	309
St. Clair County (part)	140	136	2	1	-	-	-	1	3	133
Mendon village, St. Joseph County	334	326	2	2	-	1	1	2	7	322
Mendon township, St. Joseph County	1 062	1 031	13	7	-	1	3	7	12	1 023
Menominee city, Menominee County	4 063	3 991	1	33	8	-	8	22	26	3 974

Table 14. **Occupied Housing Units (Households) by Race and Hispanic or Latino Origin of Householder: 2000**—Con.

[For information on confidentiality protection, nonsampling error, and definitions, see text]

State County Place and County Subdivision	Total occupied housing units	Race of householder								
		One race						Two or more races	House-holder Hispanic or Latino (of any race)	House-holder White alone, not Hispanic or Latino
		White	Black or African American	American Indian and Alaska Native	Asian	Native Hawaiian and Other Pacific Islander	Some other race			
PLACE AND COUNTY SUBDIVISION—Con.										
Menominee township, Menominee County	1 570	1 557	-	4	1	-	-	8	4	1 555
Mentor township, Cheboygan County	317	310	-	6	-	-	-	1	-	310
Mentor township, Oscoda County	553	539	1	4	1	-	1	7	9	534
Meridian charter township, Ingham County	16 414	14 540	643	51	888	8	78	206	296	14 344
Merrill township, Newaygo County	262	192	62	3	-	-	-	5	2	191
Merrill village, Saginaw County	300	288	1	3	-	-	5	3	13	282
Merritt township, Bay County	530	521	1	-	-	-	8	-	12	517
Mesick village, Wexford County	159	158	-	-	-	-	-	1	1	157
Metamora village, Lapeer County	188	186	-	-	-	-	-	2	-	186
Metamora township, Lapeer County	1 533	1 504	3	3	2	-	4	17	14	1 494
Metz township, Presque Isle County	134	133	-	1	-	-	-	-	-	133
Meyer township, Menominee County	440	433	-	5	-	-	1	1	4	430
Michiana village, Berrien County	108	105	2	-	-	-	-	1	1	104
Michigamme CDP, Marquette County	138	137	-	1	-	-	-	-	-	137
Michigamme township, Marquette County	180	178	-	1	-	-	-	1	-	178
Michigan Center CDP, Jackson County	1 856	1 827	2	5	3	-	2	17	17	1 817
Middle Branch township, Osceola County	344	337	-	1	-	-	-	6	5	332
Middlebury township, Shiawassee County	565	554	2	1	2	-	4	2	8	550
Middletown CDP, Shiawassee County	374	368	2	1	-	-	1	2	6	363
Middleville village, Barry County	998	975	-	4	3	-	8	8	18	968
Midland city	16 743	15 886	235	41	386	6	70	119	231	15 737
Bay County (part)	95	95	-	-	-	-	-	-	1	94
Midland County (part)	16 648	15 791	235	41	386	6	70	119	230	15 643
Midland township, Midland County	847	841	1	3	-	-	-	2	8	834
Mikado township, Alcona County	397	392	-	4	-	-	1	-	2	392
Milan township, Monroe County	610	604	1	2	-	-	2	1	8	599
Milan city	1 923	1 838	27	7	11	-	26	14	50	1 817
Monroe County (part)	684	653	11	2	3	-	9	6	15	647
Washtenaw County (part)	1 239	1 185	16	5	8	-	17	8	35	1 170
Milford village, Oakland County	2 427	2 387	3	7	6	-	5	19	21	2 370
Milford township, Oakland County	5 470	5 373	20	11	11	-	11	44	42	5 339
Millbrook township, Mecosta County	407	391	3	1	-	1	4	7	5	390
Millen township, Alcona County	202	196	-	2	1	-	1	2	5	191
Millersburg village, Presque Isle County	94	93	-	-	-	-	-	1	-	93
Millington village, Tuscola County	446	443	3	-	-	-	-	-	2	441
Millington township, Tuscola County	1 609	1 587	6	5	1	-	2	8	12	1 577
Mills township, Midland County	659	649	1	6	-	-	-	3	6	643
Mills township, Ogemaw County	1 705	1 651	3	22	-	-	-	29	15	1 639
Milton township, Antrim County	850	834	-	10	2	-	1	3	4	832
Milton township, Cass County	940	896	25	3	1	-	5	10	9	891
Minden township, Sanilac County	237	236	-	-	-	-	-	1	1	235
Minden City village, Sanilac County	96	96	-	-	-	-	-	-	1	95
Mineral Hills village, Iron County	90	87	-	1	-	-	1	1	1	87
Mio CDP, Oscoda County	826	803	3	3	1	-	2	14	12	796
Mitchell township, Alcona County	193	189	-	-	1	-	-	3	1	189
Moffatt township, Arenac County	484	478	-	1	-	-	-	5	2	476
Moltke township, Presque Isle County	138	137	1	-	-	-	-	-	-	137
Monitor township, Bay County	3 975	3 921	6	8	7	-	14	19	41	3 897
Monroe city, Monroe County	8 594	8 012	374	19	56	1	46	86	149	7 926
Monroe charter township, Monroe County	5 312	5 131	80	10	29	-	24	38	66	5 093
Monroe township, Newaygo County	133	129	1	-	-	-	-	3	-	129
Montague city, Muskegon County	990	972	2	4	4	-	4	4	11	965
Montague township, Muskegon County	601	586	2	7	1	-	4	1	9	581
Montcalm township, Montcalm County	1 154	1 138	-	8	2	-	1	5	9	1 130
Monterey township, Allegan County	707	687	4	5	2	-	3	6	6	684
Montgomery village, Hillsdale County	137	137	-	-	-	-	-	-	2	135
Montmorency township, Montmorency County	533	528	-	-	-	-	-	5	1	527
Montrose city, Genesee County	625	616	-	4	-	-	-	5	5	612
Montrose township, Genesee County	2 089	2 017	34	13	-	-	7	18	20	2 004
Moore township, Sanilac County	442	440	-	-	-	-	-	2	4	436
Moorland township, Muskegon County	539	527	1	1	-	-	4	6	9	524
Moran township, Mackinac County	454	369	1	55	-	1	1	27	4	367
Morenci city, Lenawee County	877	861	1	4	2	-	4	5	20	846
Morley village, Mecosta County	194	187	1	2	-	-	1	3	1	187
Morrice village, Shiawassee County	316	307	-	2	1	-	-	6	2	306
Morton township, Mecosta County	1 618	1 560	20	4	3	-	2	29	13	1 550
Moscow township, Hillsdale County	522	515	3	-	-	-	-	4	3	512
Mottville township, St. Joseph County	570	557	1	5	-	-	2	5	3	555
Mount Clemens city, Macomb County	7 073	5 721	1 127	47	35	2	43	98	129	5 648
Mount Forest township, Bay County	523	517	-	2	-	-	2	2	3	515
Mount Haley township, Midland County	616	608	-	3	3	-	-	2	2	607
Mount Morris city, Genesee County	1 312	1 232	46	9	4	-	6	15	17	1 223
Mount Morris township, Genesee County	8 815	5 298	3 151	58	22	5	94	187	203	5 220
Mount Pleasant city, Isabella County	8 449	7 580	250	126	269	2	74	148	197	7 487
Mueller township, Schoolcraft County	102	97	-	5	-	-	-	-	2	96
Muir village, Ionia County	246	242	-	-	-	-	-	4	3	240
Mullett township, Cheboygan County	545	526	-	11	-	-	-	8	1	525
Mulliken village, Eaton County	195	189	1	1	-	-	1	3	3	187
Mundy township, Genesee County	4 876	4 706	83	9	33	-	18	27	58	4 671
Munising city, Alger County	1 115	1 072	2	22	3	1	-	15	6	1 068
Munising township, Alger County	828	768	-	36	-	-	4	20	9	762
Munro township, Cheboygan County	270	266	-	1	1	-	-	2	-	266
Muskegon city, Muskegon County	14 569	10 106	3 768	122	44	4	269	256	592	9 851

Table 14. **Occupied Housing Units (Households) by Race and Hispanic or Latino Origin of Householder: 2000**—Con.

[For information on confidentiality protection, nonsampling error, and definitions, see text]

State County Place and County Subdivision	Total occupied housing units	Race of householder								
		One race						Two or more races	Householder Hispanic or Latino (of any race)	Householder White alone, not Hispanic or Latino
		White	Black or African American	American Indian and Alaska Native	Asian	Native Hawaiian and Other Pacific Islander	Some other race			
PLACE AND COUNTY SUBDIVISION—Con.										
Muskegon township, Muskegon County	6 581	6 130	264	54	12	-	52	69	134	6 063
Muskegon Heights city, Muskegon County	4 507	1 001	3 365	26	8	2	48	57	106	960
Mussey township, St. Clair County	1 284	1 226	2	7	2	-	40	7	96	1 174
Nadeau township, Menominee County	480	475	1	3	-	-	-	1	-	475
Nahma township, Delta County	221	208	1	8	-	-	-	4	-	208
Napoleon CDP, Jackson County	473	465	-	2	-	-	1	5	4	463
Napoleon township, Jackson County	2 592	2 525	19	8	5	-	11	24	29	2 510
Nashville village, Barry County	647	635	-	3	-	-	-	9	2	634
Negaunee city, Marquette County	1 946	1 905	4	21	1	-	1	14	6	1 900
Negaunee township, Marquette County	1 031	1 005	1	11	1	-	2	11	4	1 003
Nelson township, Kent County	1 427	1 393	4	7	4	-	5	14	15	1 384
Nester township, Roscommon County	119	117	-	-	1	-	-	1	-	117
Newark township, Gratiot County	399	391	1	-	-	-	2	5	4	390
Newaygo city, Newaygo County	620	606	-	2	-	-	7	5	17	596
New Baltimore city, Macomb County	2 942	2 865	15	15	12	1	11	23	27	2 850
Newberg township, Cass County	648	622	13	3	3	-	1	6	1	622
Newberry village, Luce County	717	666	1	39	1	-	-	10	2	665
New Buffalo city, Berrien County	947	921	4	4	4	1	6	7	16	913
New Buffalo township, Berrien County	1 093	1 037	40	1	2	-	3	10	8	1 032
New Era village, Oceana County	162	158	-	-	-	-	-	4	4	156
Newfield township, Oceana County	949	920	1	9	3	-	7	9	16	913
New Haven township, Gratiot County	351	346	-	2	-	-	1	2	6	341
New Haven village, Macomb County	1 064	794	225	10	1	-	12	22	31	780
New Haven township, Shiawassee County	484	476	-	-	-	-	2	6	4	473
Newkirk township, Lake County	302	290	1	6	-	-	1	4	1	290
New Lothrop village, Shiawassee County	232	227	-	3	-	-	-	2	-	227
Newton township, Calhoun County	1 017	999	4	3	8	-	-	3	6	995
Newton township, Mackinac County	170	160	-	8	-	-	-	2	-	160
Niles city	5 096	4 345	574	33	18	2	41	83	129	4 277
Berrien County (part)	5 094	4 343	574	33	18	2	41	83	129	4 275
Cass County (part)	2	2	-	-	-	-	-	-	-	2
Niles township, Berrien County	5 252	4 952	166	20	17	-	29	68	75	4 909
Noble township, Branch County	170	167	-	1	-	-	1	1	2	167
Norman township, Manistee County	681	663	4	8	-	-	1	5	3	662
North Adams village, Hillsdale County	204	203	-	1	-	-	-	-	2	201
North Allis township, Presque Isle County	258	254	1	-	-	-	-	3	-	254
North Branch village, Lapeer County	403	396	1	1	-	-	3	2	9	392
North Branch township, Lapeer County	1 189	1 165	1	3	-	-	7	13	21	1 155
Northfield township, Washtenaw County	3 154	3 063	21	14	18	3	9	26	32	3 041
North Muskegon city, Muskegon County	1 610	1 578	14	3	4	-	3	8	18	1 565
North Plains township, Ionia County	471	461	1	1	-	1	1	6	7	456
Northport village, Leelanau County	272	264	-	4	1	-	1	2	7	258
North Shade township, Gratiot County	237	234	-	-	-	-	1	2	4	232
North Star township, Gratiot County	369	365	-	1	-	-	1	2	3	363
Northview CDP, Kent County	5 673	5 420	103	19	51	3	39	38	79	5 388
Northville city	2 720	2 636	9	3	49	3	8	12	29	2 615
Oakland County (part)	1 303	1 256	7	-	29	2	3	6	13	1 244
Wayne County (part)	1 417	1 380	2	3	20	1	5	6	16	1 371
Northville township, Wayne County	8 119	7 648	90	13	290	1	21	56	106	7 567
Norton Shores city, Muskegon County	8 996	8 655	121	57	54	1	38	70	139	8 573
Norvell township, Jackson County	1 135	1 115	1	3	1	-	-	15	3	1 113
Norway city, Dickinson County	1 288	1 262	-	12	-	2	1	11	6	1 258
Norway township, Dickinson County	630	628	-	-	-	-	-	2	-	628
Norwich township, Missaukee County	258	252	-	2	1	-	1	2	4	249
Norwich township, Newaygo County	191	188	2	1	-	-	-	-	-	188
Norwood township, Charlevoix County	283	278	-	3	1	-	-	1	1	277
Nottawa township, Isabella County	846	824	1	17	-	-	2	2	5	822
Nottawa township, St. Joseph County	1 325	1 300	6	3	5	-	1	10	7	1 294
Novesta township, Tuscola County	568	553	1	7	-	-	3	4	13	544
Novi city, Oakland County	18 726	16 739	368	33	1 346	1	67	172	272	16 558
Novi township, Oakland County	66	64	-	-	2	-	-	-	-	64
Nunda township, Cheboygan County	370	362	-	2	-	-	-	6	1	361
Oakfield township, Kent County	1 814	1 783	5	5	3	-	5	13	10	1 778
Oakland charter township, Oakland County	4 341	4 134	80	3	88	-	8	28	40	4 105
Oakley village, Saginaw County	136	134	-	-	-	-	1	1	4	131
Oak Park city, Oakland County	11 104	5 533	4 998	19	173	2	48	331	111	5 480
Oceola township, Livingston County	2 756	2 704	1	11	14	1	3	22	24	2 686
Ocqueoc township, Presque Isle County	280	276	-	1	-	-	1	2	2	275
Odessa township, Ionia County	1 492	1 447	2	4	3	-	31	5	49	1 428
Ogden township, Lenawee County	381	374	-	2	-	-	4	1	8	369
Ogemaw township, Ogemaw County	444	437	-	2	2	-	-	3	2	435
Okemos CDP, Ingham County	9 194	7 908	390	27	700	3	37	129	153	7 806
Olive township, Clinton County	826	812	3	4	1	-	-	6	3	809
Olive township, Ottawa County	1 370	1 270	21	5	9	-	53	12	112	1 218
Oliver township, Huron County	644	635	2	-	-	-	3	4	13	625
Oliver township, Kalkaska County	113	109	-	2	-	-	-	2	-	109
Olivet city, Eaton County	474	446	11	2	6	-	8	1	8	445
Omer city, Arenac County	143	140	-	2	-	-	-	1	1	140
Onaway city, Presque Isle County	448	441	-	1	-	-	-	6	7	436
Oneida charter township, Eaton County	1 352	1 315	5	8	3	-	9	12	22	1 304
Onekama village, Manistee County	239	236	-	2	-	-	-	1	2	234
Onekama township, Manistee County	603	594	-	5	-	-	1	3	6	589
Onondaga township, Ingham County	993	964	5	3	1	-	12	8	21	955

Table 14. **Occupied Housing Units (Households) by Race and Hispanic or Latino Origin of Householder: 2000**—Con.

[For information on confidentiality protection, nonsampling error, and definitions, see text]

State County Place and County Subdivision	Total occupied housing units	Race of householder							Householder Hispanic or Latino (of any race)	Householder White alone, not Hispanic or Latino
		One race						Two or more races		
		White	Black or African American	American Indian and Alaska Native	Asian	Native Hawaiian and Other Pacific Islander	Some other race			
PLACE AND COUNTY SUBDIVISION—Con.										
Onota township, Alger County	146	144	-	2	-	-	-	-	-	144
Onsted village, Lenawee County	321	316	-	2	-	-	1	2	5	312
Ontonagon village, Ontonagon County	768	756	-	7	-	-	2	3	4	755
Ontonagon township, Ontonagon County	1 281	1 260	-	11	-	-	2	8	4	1 259
Ontwa township, Cass County	2 392	2 340	9	19	4	-	1	19	8	2 336
Orange township, Ionia County	375	368	-	-	-	-	4	3	5	367
Orange township, Kalkaska County	411	402	-	6	-	-	-	3	3	400
Orangeville township, Barry County	1 253	1 213	3	6	-	-	15	16	33	1 197
Orchard Lake Village city, Oakland County	750	690	27	-	23	-	2	8	7	686
Oregon township, Lapeer County	2 086	2 045	2	5	4	-	15	15	28	2 034
Orient township, Osceola County	318	315	-	-	1	-	-	2	3	313
Orion township, Oakland County	12 246	11 771	149	32	107	2	63	122	256	11 603
Orleans township, Ionia County	985	972	2	3	-	-	3	5	11	965
Oronoko charter township, Berrien County	3 295	2 414	459	13	195	8	111	95	216	2 332
Ortonville village, Oakland County	537	530	-	3	2	-	-	2	5	525
Osceola township, Houghton County	779	770	1	1	1	-	-	6	4	766
Osceola township, Osceola County	401	394	-	4	2	-	-	1	2	392
Oscoda CDP, Iosco County	460	446	3	4	4	-	1	2	3	444
Oscoda township, Iosco County	3 170	3 067	25	25	12	2	6	33	22	3 054
Oshtemo township, Kalamazoo County	7 551	6 484	704	20	163	-	66	114	145	6 408
Ossineke CDP, Alpena County	416	411	-	2	-	-	1	2	1	410
Ossineke township, Alpena County	675	667	-	1	-	-	-	7	1	666
Otisco township, Ionia County	779	764	1	4	-	-	1	9	6	760
Otisville village, Genesee County	343	333	1	2	-	-	1	6	3	331
Otsego city, Allegan County	1 553	1 527	3	6	2	-	4	11	21	1 513
Otsego township, Allegan County	1 771	1 734	9	4	4	-	5	15	17	1 726
Otsego Lake township, Otsego County	1 070	1 057	2	4	-	-	-	7	3	1 054
Otter Lake village	154	148	-	2	-	-	-	4	4	146
Genesee County (part)	17	16	-	-	-	-	-	1	-	16
Lapeer County (part)	137	132	-	2	-	-	-	3	4	130
Otto township, Oceana County	247	245	-	1	-	-	1	-	6	240
Overisel township, Allegan County	869	850	-	-	3	-	14	2	19	844
Ovid township, Branch County	1 026	1 013	-	3	2	-	3	5	7	1 010
Ovid village	575	556	2	3	-	1	6	7	23	544
Clinton County (part)	574	555	2	3	-	1	6	7	23	543
Shiawassee County (part)	1	1	-	-	-	-	-	-	-	1
Ovid township, Clinton County	1 225	1 198	2	6	-	2	8	9	30	1 182
Owendale village, Huron County	101	100	-	-	-	-	-	1	1	99
Owosso city, Shiawassee County	6 340	6 197	8	33	16	-	34	52	145	6 096
Owosso township, Shiawassee County	1 816	1 787	1	5	8	1	6	8	20	1 775
Oxford village, Oakland County	1 402	1 371	8	4	6	-	3	10	20	1 357
Oxford charter township, Oakland County	5 787	5 643	23	13	27	1	25	55	83	5 592
Palmer CDP, Marquette County	177	174	-	1	1	-	-	1	-	174
Palmyra township, Lenawee County	793	763	4	3	2	-	12	9	28	749
Paradise township, Grand Traverse County	1 374	1 355	2	6	1	-	3	7	13	1 346
Parchment city, Kalamazoo County	822	774	31	1	5	-	-	11	5	769
Paris township, Huron County	204	202	-	-	-	-	-	2	2	200
Park township, Ottawa County	6 113	5 856	26	9	75	1	104	42	229	5 738
Park township, St. Joseph County	996	946	30	2	2	-	6	10	14	940
Parma village, Jackson County	310	299	1	3	1	-	3	3	5	297
Parma township, Jackson County	943	895	35	3	-	-	6	4	12	891
Pavilion township, Kalamazoo County	2 114	2 061	15	10	2	-	8	18	27	2 048
Paw Paw village, Van Buren County	1 417	1 340	26	12	2	1	12	24	33	1 320
Paw Paw township, Van Buren County	2 771	2 621	59	25	6	1	18	41	53	2 591
Paw Paw Lake CDP, Berrien County	1 655	1 614	7	6	8	-	2	18	12	1 606
Peacock township, Lake County	220	216	-	1	-	-	3	-	4	214
Peaine township, Charlevoix County	120	118	-	-	-	-	-	2	1	117
Pearl Beach CDP, St. Clair County	1 395	1 377	-	3	-	-	5	10	7	1 375
Peck village, Sanilac County	239	233	-	2	-	-	-	4	2	231
Pellston village, Emmet County	260	239	2	12	-	-	-	7	1	239
Peninsula township, Grand Traverse County	2 131	2 100	1	6	6	-	9	9	19	2 089
Penn township, Cass County	747	637	83	3	6	-	4	14	4	634
Pennfield charter township, Calhoun County	3 532	3 257	199	11	17	1	17	30	43	3 232
Pentland township, Luce County	693	629	2	44	1	-	-	17	-	629
Pentwater village, Oceana County	463	456	-	2	1	-	3	1	3	456
Pentwater township, Oceana County	712	700	-	3	1	-	3	5	8	696
Pere Marquette charter township, Mason County	858	843	1	3	2	1	1	7	12	834
Perrinton village, Gratiot County	166	163	-	-	-	-	1	2	1	163
Perry city, Shiawassee County	748	740	1	-	3	-	-	4	5	735
Perry township, Shiawassee County	1 568	1 531	2	6	4	1	1	23	9	1 524
Petersburg city, Monroe County	423	413	-	3	-	-	2	5	6	409
Petoskey city, Emmet County	2 700	2 577	6	78	12	1	4	22	19	2 566
Pewamo village, Ionia County	197	195	-	-	-	-	-	2	3	192
Pickford township, Chippewa County	607	575	1	22	-	-	-	9	2	573
Pierson village, Montcalm County	62	58	-	2	-	-	-	2	2	56
Pierson township, Montcalm County	1 015	988	1	8	1	1	3	13	9	982
Pigeon village, Huron County	496	486	-	-	2	-	4	4	9	481
Pinckney village, Livingston County	731	715	2	2	1	-	2	9	4	713
Pinconning city, Bay County	609	599	-	3	-	-	2	5	18	583
Pinconning township, Bay County	983	954	-	8	-	-	7	14	12	949
Pine township, Montcalm County	610	602	1	2	1	1	-	3	4	599
Pine Grove township, Van Buren County	1 018	995	12	3	-	-	3	5	9	989
Pine River township, Gratiot County	912	890	1	2	4	-	11	4	20	882

Table 14. **Occupied Housing Units (Households) by Race and Hispanic or Latino Origin of Householder: 2000**—Con.

[For information on confidentiality protection, nonsampling error, and definitions, see text]

State County Place and County Subdivision	Total occupied housing units	Race of householder							Householder Hispanic or Latino (of any race)	Householder White alone, not Hispanic or Latino
		One race						Two or more races		
		White	Black or African American	American Indian and Alaska Native	Asian	Native Hawaiian and Other Pacific Islander	Some other race			
PLACE AND COUNTY SUBDIVISION—Con.										
Pinora township, Lake County	253	249	1	-	-	-	-	3	1	248
Pioneer township, Missaukee County	184	182	-	1	-	-	-	1	-	182
Pipestone township, Berrien County	842	782	35	8	-	-	11	6	23	770
Pittsfield charter township, Washtenaw County	11 817	8 821	1 487	49	1 075	4	134	247	348	8 643
Pittsford township, Hillsdale County	574	567	-	2	-	-	2	3	3	566
Plainfield township, Iosco County	1 897	1 864	1	8	-	-	2	22	8	1 859
Plainfield township, Kent County	11 038	10 659	128	34	78	3	53	83	125	10 603
Plainwell city, Allegan County	1 506	1 475	3	6	3	-	10	9	18	1 467
Platte township, Benzie County	151	147	-	1	-	-	-	3	1	146
Pleasanton township, Manistee County	344	342	-	1	-	-	-	1	1	341
Pleasant Plains township, Lake County	657	523	118	3	1	-	3	9	5	520
Pleasant Ridge city, Oakland County	1 110	1 082	8	5	8	-	3	4	14	1 073
Pleasantview township, Emmet County	313	307	1	1	1	-	-	3	-	307
Plymouth city, Wayne County	4 322	4 210	16	16	30	2	8	40	43	4 178
Plymouth township, Wayne County	10 757	10 304	89	24	235	1	24	80	121	10 208
Plymouth Township CDP, Wayne County	10 757	10 304	89	24	235	1	24	80	121	10 208
Pointe Aux Barques township, Huron County	5	5	-	-	-	-	-	-	-	5
Pokagon township, Cass County	818	732	55	10	6	-	6	9	13	728
Polkton township, Ottawa County	759	751	-	1	1	-	5	1	11	745
Pontiac city, Oakland County	24 234	10 770	11 272	142	375	6	1 154	515	2 211	9 954
Portage township, Houghton County	1 257	1 212	1	5	22	-	4	13	3	1 211
Portage city, Kalamazoo County	18 138	16 752	672	48	371	4	87	204	260	16 585
Portage township, Mackinac County	462	446	-	9	-	-	1	6	3	445
Port Austin village, Huron County	370	366	-	2	-	-	-	2	-	366
Port Austin township, Huron County	760	753	-	2	-	-	1	4	4	751
Porter township, Cass County	1 523	1 491	11	9	-	-	3	9	18	1 475
Porter township, Midland County	460	453	-	1	-	-	1	5	5	450
Porter township, Van Buren County	935	912	6	3	1	-	10	3	20	902
Port Hope village, Huron County	132	131	-	1	-	-	-	-	-	131
Port Huron city, St. Clair County	12 961	11 586	910	103	57	-	121	184	394	11 377
Port Huron township, St. Clair County	3 310	3 113	127	21	7	1	17	24	58	3 075
Portland city, Ionia County	1 507	1 489	4	3	2	-	4	5	11	1 483
Portland township, Ionia County	828	817	-	3	-	-	4	4	10	811
Port Sanilac village, Sanilac County	319	315	-	2	-	-	1	1	2	314
Port Sheldon township, Ottawa County	1 574	1 513	9	3	10	-	28	11	64	1 481
Portsmouth township, Bay County	1 408	1 379	9	3	1	-	12	4	35	1 356
Posen village, Presque Isle County	126	124	1	-	-	-	-	1	1	123
Posen township, Presque Isle County	387	385	1	-	-	-	-	1	2	383
Potterville city, Eaton County	802	775	2	3	2	-	7	13	18	767
Powell township, Marquette County	333	321	-	6	-	-	-	6	-	321
Powers village, Menominee County	124	124	-	-	-	-	-	-	-	124
Prairie Ronde township, Kalamazoo County	707	697	3	1	-	-	-	6	-	697
Prairieville township, Barry County	1 223	1 201	1	5	-	-	5	11	12	1 195
Prescott village, Ogemaw County	111	111	-	-	-	-	-	-	-	111
Presque Isle township, Presque Isle County	748	734	3	1	1	-	1	8	4	732
Prudenville CDP, Roscommon County	818	810	-	4	1	-	-	3	2	808
Pulaski township, Jackson County	700	691	1	3	-	-	1	4	2	690
Pulawski township, Presque Isle County	144	142	-	1	-	-	-	1	-	142
Putnam township, Livingston County	2 626	2 583	5	7	3	1	6	21	17	2 572
Quincy village, Branch County	640	625	2	3	1	-	5	4	11	619
Quincy township, Branch County	1 617	1 586	4	7	3	-	5	12	12	1 579
Quincy township, Houghton County	105	105	-	-	-	-	-	-	-	105
Quinnesec CDP, Dickinson County	436	431	-	3	1	-	-	1	-	431
Raber township, Chippewa County	310	296	1	10	-	-	-	3	-	296
Raisin township, Lenawee County	2 265	2 200	8	10	6	-	25	16	80	2 151
Raisinville township, Monroe County	1 691	1 669	7	3	3	-	-	9	11	1 658
Ransom township, Hillsdale County	324	322	-	-	-	-	1	1	2	321
Rapid River township, Kalkaska County	368	362	-	2	-	1	-	3	3	359
Ravenna village, Muskegon County	437	430	-	2	-	-	3	2	5	429
Ravenna township, Muskegon County	1 004	984	2	2	-	-	9	7	22	973
Ray township, Macomb County	1 305	1 279	2	6	2	-	4	12	6	1 275
Reading city, Hillsdale County	407	399	-	3	2	-	1	2	3	398
Reading township, Hillsdale County	711	699	-	2	-	-	2	8	6	696
Readmond township, Emmet County	198	186	1	7	-	-	-	4	2	184
Redding township, Clare County	219	216	1	-	1	-	-	1	1	215
Redford CDP, Wayne County	20 182	18 210	1 524	74	105	3	70	196	278	18 012
Redford township, Wayne County	20 182	18 210	1 524	74	105	3	70	196	278	18 012
Reed City city, Osceola County	999	965	8	8	4	-	2	12	4	964
Reeder township, Missaukee County	394	384	-	6	-	-	-	4	4	380
Reese village, Tuscola County	591	584	-	2	-	-	2	3	8	579
Reno township, Iosco County	248	242	-	2	1	-	-	3	1	241
Republic CDP, Marquette County	276	274	-	2	-	-	-	-	-	274
Republic township, Marquette County	493	486	-	5	-	-	2	-	1	485
Resort township, Emmet County	894	875	-	11	6	1	-	1	1	874
Reynolds township, Montcalm County	1 534	1 483	8	9	1	-	4	29	10	1 479
Rich township, Lapeer County	489	479	-	6	-	-	-	4	3	478
Richfield township, Genesee County	2 967	2 829	75	11	4	-	9	39	37	2 804
Richfield township, Roscommon County	1 896	1 869	-	15	-	-	2	10	10	1 861
Richland village, Kalamazoo County	258	254	-	-	1	-	-	3	3	251
Richland township, Kalamazoo County	2 394	2 277	62	6	12	-	9	28	31	2 258
Richland township, Missaukee County	486	483	-	-	2	-	-	1	1	482
Richland township, Montcalm County	1 052	1 038	2	6	-	-	2	4	10	1 032
Richland township, Ogemaw County	379	378	-	-	-	-	-	1	3	375
Richland township, Saginaw County	1 567	1 551	-	2	1	-	10	3	21	1 540

Table 14. **Occupied Housing Units (Households) by Race and Hispanic or Latino Origin of Householder: 2000**—Con.

[For information on confidentiality protection, nonsampling error, and definitions, see text]

State County Place and County Subdivision	Total occupied housing units	Race of householder							Householder Hispanic or Latino (of any race)	Householder White alone, not Hispanic or Latino
		One race						Two or more races		
		White	Black or African American	American Indian and Alaska Native	Asian	Native Hawaiian and Other Pacific Islander	Some other race			
PLACE AND COUNTY SUBDIVISION—Con.										
Richmond city	1 977	1 910	4	4	13	3	26	17	61	1 877
Macomb County (part)	1 976	1 909	4	4	13	3	26	17	61	1 876
St. Clair County (part)	1	1	-	-	-	-	-	-	-	1
Richmond township, Macomb County	1 020	1 004	4	3	1	-	3	5	8	999
Richmond township, Marquette County	393	389	-	1	2	-	-	1	-	389
Richmond township, Osceola County	626	617	-	1	1	-	3	4	3	616
Ridgeway township, Lenawee County	576	564	1	2	-	-	5	4	11	558
Riga township, Lenawee County	514	505	-	-	-	-	4	5	11	497
Riley township, Clinton County	611	596	-	2	1	1	3	8	8	590
Riley township, St. Clair County	1 020	1 003	2	1	1	-	4	9	11	996
River Rouge city, Wayne County	3 640	2 007	1 462	34	10	1	52	74	131	1 943
Riverside township, Missaukee County	320	316	1	-	-	-	-	3	-	316
Riverton township, Mason County	442	429	-	5	-	-	7	1	19	417
Riverview city, Wayne County	5 352	5 101	101	21	78	-	10	41	96	5 019
Rives township, Jackson County	1 677	1 643	2	7	2	1	7	15	15	1 636
Robin Glen-Indiantown CDP, Saginaw County	463	436	7	2	-	-	12	6	21	428
Robinson township, Ottawa County	1 805	1 752	3	8	5	1	16	20	34	1 734
Rochester city, Oakland County	4 667	4 367	87	10	154	-	12	37	69	4 315
Rochester Hills city, Oakland County	26 315	23 877	617	49	1 458	5	79	230	439	23 546
Rockford city, Kent County	1 741	1 694	9	3	11	1	7	16	12	1 689
Rockland township, Ontonagon County	134	132	-	1	1	-	-	-	-	132
Rock River township, Alger County	505	493	-	6	-	-	-	6	-	493
Rockwood city, Wayne County	1 318	1 277	6	9	4	-	6	16	20	1 263
Rogers township, Presque Isle County	391	389	-	-	-	-	-	2	1	388
Rogers City city, Presque Isle County	1 480	1 456	-	13	3	-	-	8	4	1 452
Rolland township, Isabella County	465	449	5	2	-	-	1	8	4	446
Rollin township, Lenawee County	1 296	1 276	1	2	2	-	2	13	8	1 270
Rome township, Lenawee County	617	605	1	3	-	-	5	3	14	597
Romeo village, Macomb County	1 528	1 430	67	2	5	2	9	13	34	1 406
Romulus city, Wayne County	8 439	5 726	2 449	38	41	4	41	140	129	5 657
Ronald township, Ionia County	651	635	5	5	-	-	1	5	9	628
Roosevelt Park city, Muskegon County	1 773	1 670	59	8	16	2	5	13	22	1 657
Roscommon village, Roscommon County	436	424	1	1	4	-	-	6	-	424
Roscommon township, Roscommon County	1 716	1 696	1	12	3	-	-	4	11	1 686
Rose township, Oakland County	2 144	2 090	19	2	4	-	11	18	36	2 064
Rose township, Ogemaw County	558	553	-	3	-	-	-	2	2	551
Rosebush village, Isabella County	145	143	1	1	-	-	-	-	1	142
Rose City city, Ogemaw County	241	235	-	2	-	-	-	4	-	235
Rose Lake township, Osceola County	490	488	-	1	-	-	-	1	2	486
Roseville city, Macomb County	19 976	18 917	493	66	236	4	40	220	212	18 761
Ross township, Kalamazoo County	2 031	1 996	6	7	4	-	3	15	18	1 983
Rothbury village, Oceana County	157	147	-	3	-	-	6	1	10	144
Roxand township, Eaton County	658	645	1	2	-	-	2	8	9	638
Royal Oak city, Oakland County	28 880	27 580	435	65	407	8	80	305	311	27 355
Royal Oak charter township, Oakland County	2 511	708	1 667	5	38	1	18	74	23	705
Royalton township, Berrien County	1 299	1 232	22	1	30	-	9	5	20	1 222
Rubicon township, Huron County	317	314	-	2	-	-	1	-	1	314
Rudyard township, Chippewa County	491	462	-	15	4	-	2	8	4	461
Rush township, Shiawassee County	505	499	-	2	-	-	1	3	5	496
Rust township, Montmorency County	218	217	-	1	-	-	-	-	1	216
Rutland charter township, Barry County	1 341	1 318	1	5	4	-	6	7	19	1 307
Sage township, Gladwin County	986	968	1	4	2	-	2	9	5	965
Saginaw city, Saginaw County	23 182	12 307	9 259	109	48	3	1 078	378	2 053	11 527
Saginaw charter township, Saginaw County	17 096	15 471	862	41	372	1	192	157	552	15 143
Saginaw Township North CDP, Saginaw County	10 704	9 615	557	27	274	-	128	103	326	9 437
Saginaw Township South CDP, Saginaw County	6 079	5 559	302	13	92	1	61	51	217	5 415
Sagola township, Dickinson County	475	471	-	2	-	-	-	2	1	471
St. Charles village, Saginaw County	865	848	2	4	1	-	5	5	12	842
St. Charles township, Saginaw County	1 301	1 278	2	5	3	-	7	6	25	1 261
St. Clair city, St. Clair County	2 322	2 277	1	6	13	-	2	23	16	2 267
St. Clair township, St. Clair County	2 266	2 231	6	6	4	-	6	13	15	2 223
St. Clair Shores city, Macomb County	27 434	26 823	161	65	159	4	32	190	223	26 633
St. Helen CDP, Roscommon County	1 380	1 362	-	10	-	-	1	7	9	1 354
St. Ignace city, Mackinac County	1 085	839	4	170	4	-	3	65	8	836
St. Ignace township, Mackinac County	413	297	2	92	-	-	-	22	1	296
St. James township, Charlevoix County	138	134	-	4	-	-	-	-	-	134
St. Johns city, Clinton County	2 994	2 921	1	15	12	1	25	19	80	2 872
St. Joseph city, Berrien County	4 117	3 900	79	12	78	2	12	34	42	3 874
St. Joseph charter township, Berrien County	4 094	3 609	392	13	48	1	10	21	30	3 591
St. Louis city, Gratiot County	1 468	1 396	4	10	1	-	37	20	74	1 366
Salem township, Allegan County	1 151	1 127	2	5	-	-	5	12	12	1 122
Salem township, Washtenaw County	1 928	1 853	38	5	10	-	5	17	15	1 842
Saline city, Washtenaw County	3 148	3 044	21	11	44	2	11	15	46	3 011
Saline township, Washtenaw County	460	454	2	-	2	-	-	2	2	452
Sanborn township, Alpena County	838	826	-	4	1	-	1	6	4	823
Sand Beach township, Huron County	562	553	-	2	3	-	1	3	2	553
Sand Lake village, Kent County	184	177	1	2	2	-	1	1	1	177
Sands township, Marquette County	768	746	2	13	-	-	-	7	4	743
Sandstone township, Jackson County	1 321	1 293	7	5	2	-	3	11	7	1 289
Sandusky city, Sanilac County	1 081	1 047	1	1	13	-	13	6	29	1 032
Sanford village, Midland County	382	379	-	-	-	-	1	2	5	375
Sanilac township, Sanilac County	1 144	1 126	1	6	3	-	1	7	6	1 121
Saranac village, Ionia County	568	563	1	1	1	-	-	2	4	560
Sauble township, Lake County	160	158	-	1	-	-	-	1	2	156

Table 14. **Occupied Housing Units (Households) by Race and Hispanic or Latino Origin of Householder: 2000**—Con.

[For information on confidentiality protection, nonsampling error, and definitions, see text]

State County Place and County Subdivision	Total occupied housing units	Race of householder							Householder Hispanic or Latino (of any race)	Householder White alone, not Hispanic or Latino
		One race						Two or more races		
		White	Black or African American	American Indian and Alaska Native	Asian	Native Hawaiian and Other Pacific Islander	Some other race			
PLACE AND COUNTY SUBDIVISION—Con.										
Saugatuck city, Allegan County	549	531	5	3	3	-	7	-	18	519
Saugatuck township, Allegan County	1 581	1 551	4	2	2	-	8	14	32	1 530
Sault Ste. Marie city, Chippewa County	5 742	4 762	20	740	21	1	7	191	46	4 733
Schoolcraft township, Houghton County	798	784	1	4	2	-	1	6	2	782
Schoolcraft village, Kalamazoo County	615	594	6	2	1	-	2	10	7	591
Schoolcraft township, Kalamazoo County	2 781	2 725	15	9	11	-	3	18	19	2 713
Scio township, Washtenaw County	6 070	5 556	233	14	185	1	17	64	70	5 509
Sciota township, Shiawassee County	625	610	3	3	-	-	1	8	5	605
Scipio township, Hillsdale County	619	605	1	4	1	-	2	6	2	605
Scottville city, Mason County	525	509	3	2	-	-	4	7	17	497
Sebewa township, Ionia County	406	402	-	-	1	-	1	2	2	402
Sebewaing village, Huron County	868	864	1	2	-	-	1	-	16	850
Sebewaing township, Huron County	1 252	1 246	1	2	-	-	2	1	19	1 230
Secord township, Gladwin County	551	548	1	-	-	-	-	2	1	548
Selma township, Wexford County	757	741	-	4	2	1	5	4	5	740
Seneca township, Lenawee County	469	457	1	2	-	-	8	1	12	453
Seney township, Schoolcraft County	56	53	-	-	-	-	-	3	-	53
Seville township, Gratiot County	866	850	1	2	-	-	7	6	17	840
Sharon township, Washtenaw County	593	587	2	1	-	-	-	3	3	584
Shelby CDP, Macomb County	24 486	23 423	230	62	426	3	75	267	289	23 230
Shelby charter township, Macomb County	24 486	23 423	230	62	426	3	75	267	289	23 230
Shelby village, Oceana County	698	616	1	6	-	1	67	7	115	573
Shelby township, Oceana County	1 388	1 270	1	9	-	1	87	20	155	1 212
Shepherd village, Isabella County	619	599	2	3	-	-	5	10	11	594
Sheridan township, Calhoun County	770	715	28	5	2	-	7	13	12	709
Sheridan township, Clare County	482	475	1	2	-	-	-	4	2	473
Sheridan township, Huron County	257	253	-	1	-	-	-	3	-	253
Sheridan township, Mason County	409	404	-	1	-	-	1	3	4	401
Sheridan township, Mecosta County	519	485	19	4	1	-	-	10	4	483
Sheridan village, Montcalm County	304	299	1	1	-	-	1	2	3	297
Sheridan charter township, Newaygo County	842	820	3	3	2	-	6	8	11	818
Sherman township, Gladwin County	429	419	-	3	-	1	2	4	2	418
Sherman township, Huron County	444	441	-	-	2	-	-	1	4	438
Sherman township, Iosco County	200	199	-	1	-	-	-	-	2	197
Sherman township, Isabella County	1 025	994	5	8	1	-	4	13	14	984
Sherman township, Keweenaw County	34	33	-	-	-	-	-	1	-	33
Sherman township, Mason County	414	402	3	3	-	-	-	6	2	400
Sherman township, Newaygo County	749	728	3	5	-	-	6	7	10	724
Sherman township, Osceola County	380	373	-	2	1	-	1	3	3	370
Sherman township, St. Joseph County	1 175	1 148	5	2	7	1	5	7	11	1 141
Sherwood village, Branch County	114	111	-	2	-	-	-	1	-	111
Sherwood township, Branch County	885	861	2	8	2	-	-	12	4	859
Shiawassee township, Shiawassee County	1 008	990	-	7	-	-	2	9	8	986
Shields CDP, Saginaw County	2 508	2 453	8	6	8	-	17	16	58	2 416
Shoreham village, Berrien County	423	398	8	1	11	-	3	2	4	397
Shorewood-Tower Hills-Harbert CDP, Berrien County	725	711	6	-	1	-	-	7	3	708
Sidney township, Montcalm County	966	948	-	7	2	-	4	5	8	944
Sigel township, Huron County	184	182	-	1	-	-	-	1	-	182
Silver Creek township, Cass County	1 299	1 242	12	9	2	-	25	9	47	1 224
Sims township, Arenac County	503	494	-	5	-	-	1	3	4	491
Skandia township, Marquette County	351	341	-	5	1	-	1	3	-	341
Skidway Lake CDP, Ogemaw County	1 326	1 280	3	19	-	-	-	24	14	1 269
Slagle township, Wexford County	225	221	-	3	-	-	-	1	-	221
Sodus township, Berrien County	884	798	69	2	-	-	6	9	15	792
Solon township, Kent County	1 682	1 635	3	13	4	-	8	19	16	1 630
Solon township, Leelanau County	595	587	-	4	2	-	-	2	1	586
Somerset township, Hillsdale County	1 687	1 669	3	4	1	1	3	6	12	1 660
Soo township, Chippewa County	1 075	953	2	84	3	-	-	33	1	952
South Arm township, Charlevoix County	670	654	-	9	-	-	1	6	3	653
South Branch township, Crawford County	735	729	1	2	1	-	-	2	3	726
South Branch township, Wexford County	148	146	-	-	-	-	-	2	1	145
Southfield city, Oakland County	33 987	14 180	17 880	70	945	7	163	742	315	14 041
Southfield township, Oakland County	5 612	5 277	186	6	93	-	7	43	43	5 243
Southgate city, Wayne County	12 836	12 104	304	60	179	4	72	113	379	11 829
South Gull Lake CDP, Kalamazoo County	643	642	-	-	-	-	-	1	6	636
South Haven city	2 095	1 813	217	14	15	-	16	20	33	1 797
Allegan County (part)	4	4	-	-	-	-	-	-	-	4
Van Buren County (part)	2 091	1 809	217	14	15	-	16	20	33	1 793
South Haven charter township, Van Buren County	1 645	1 383	205	10	2	-	15	30	41	1 362
South Lyon city, Oakland County	4 246	4 153	13	6	30	3	8	33	43	4 121
South Monroe CDP, Monroe County	2 605	2 486	63	2	20	-	17	17	36	2 469
South Range village, Houghton County	347	344	1	1	-	-	-	1	-	344
South Rockwood village, Monroe County	450	445	1	-	-	-	1	3	5	441
Spalding township, Menominee County	625	620	-	4	-	-	1	-	2	619
Sparta village, Kent County	1 618	1 572	8	3	5	-	16	14	36	1 553
Sparta township, Kent County	3 301	3 222	12	7	6	-	28	26	70	3 187
Spaulding township, Saginaw County	900	738	113	7	2	-	25	15	85	690
Speaker township, Sanilac County	501	491	1	1	-	-	3	5	7	487
Spencer township, Kent County	1 357	1 338	2	3	2	-	1	11	7	1 334
Spring Arbor CDP, Jackson County	643	633	3	2	3	-	1	1	4	630
Spring Arbor township, Jackson County	2 570	2 528	7	12	4	2	7	10	24	2 514
Springdale township, Manistee County	324	320	-	3	-	-	1	-	2	319

Table 14. **Occupied Housing Units (Households) by Race and Hispanic or Latino Origin of Householder: 2000**—Con.

[For information on confidentiality protection, nonsampling error, and definitions, see text]

State County Place and County Subdivision	Total occupied housing units	Race of householder								
		One race						Two or more races	Householder Hispanic or Latino (of any race)	Householder White alone, not Hispanic or Latino
		White	Black or African American	American Indian and Alaska Native	Asian	Native Hawaiian and Other Pacific Islander	Some other race			
PLACE AND COUNTY SUBDIVISION—Con.										
Springfield city, Calhoun County	2 161	1 885	168	21	29	-	20	38	40	1 870
Springfield township, Kalkaska County	458	443	3	4	-	1	-	7	2	441
Springfield township, Oakland County	4 619	4 492	50	21	20	-	11	25	72	4 439
Spring Lake village, Ottawa County	1 098	1 083	2	3	4	-	4	2	7	1 082
Spring Lake township, Ottawa County	5 237	5 153	12	14	14	-	15	29	52	5 120
Springport village, Jackson County	266	264	1	-	-	-	1	-	3	262
Springport township, Jackson County	770	761	3	2	-	-	1	3	8	755
Springvale township, Emmet County	613	595	1	10	-	1	-	6	1	594
Springville township, Wexford County	635	615	1	8	2	-	6	3	6	611
Spurr township, Baraga County	105	104	-	-	-	-	1	-	1	104
Stambaugh city, Iron County	587	575	-	8	1	-	-	3	-	575
Stambaugh township, Iron County	523	515	-	3	-	-	1	4	1	515
Standish city, Arenac County	619	603	-	2	3	-	6	5	11	598
Standish township, Arenac County	802	783	2	12	-	-	1	4	9	776
Stannard township, Ontonagon County	364	361	1	1	-	-	-	1	1	360
Stanton township, Houghton County	475	471	-	1	-	-	-	3	2	469
Stanton city, Montcalm County	555	536	-	2	1	-	7	9	11	535
Stanwood village, Mecosta County	77	77	-	-	-	-	-	-	-	77
Star township, Antrim County	295	289	-	4	-	-	-	2	1	288
Stephenson city, Menominee County	383	378	1	-	1	1	-	2	-	378
Stephenson township, Menominee County	283	281	-	1	-	-	-	1	-	281
Sterling village, Arenac County	185	181	-	1	-	-	1	2	2	180
Sterling Heights city, Macomb County	46 319	42 806	692	71	1 830	9	124	787	483	42 459
Stevensville village, Berrien County	522	509	5	1	4	-	1	2	4	507
Stockbridge village, Ingham County	480	475	-	2	1	-	1	1	2	474
Stockbridge township, Ingham County	1 220	1 196	1	6	1	-	5	11	12	1 189
Stony Point CDP, Monroe County	616	605	-	3	-	-	2	6	12	595
Stronach township, Manistee County	347	339	-	5	-	-	2	1	1	339
Sturgis city, St. Joseph County	4 293	4 051	48	16	22	-	114	42	306	3 872
Sturgis township, St. Joseph County	841	810	6	-	9	-	10	6	24	795
Sugar Island township, Chippewa County	294	205	-	75	-	-	-	14	2	203
Sullivan township, Muskegon County	887	866	6	4	-	-	5	6	14	858
Summerfield township, Clare County	217	215	-	1	-	-	-	1	2	214
Summerfield township, Monroe County	1 098	1 094	2	-	-	-	-	2	11	1 083
Summit township, Jackson County	8 690	8 139	323	19	99	5	33	72	117	8 064
Summit township, Mason County	398	390	1	3	-	-	2	2	5	387
Sumner township, Gratiot County	698	690	-	2	-	-	3	3	11	685
Sumpter township, Wayne County	4 110	3 543	487	14	6	-	17	43	54	3 510
Sunfield village, Eaton County	222	216	-	1	-	-	2	3	6	212
Sunfield township, Eaton County	777	759	1	1	-	-	6	10	17	749
Superior township, Chippewa County	515	413	1	85	-	-	-	16	2	412
Superior township, Washtenaw County	3 961	2 616	1 162	17	77	1	22	66	56	2 588
Surrey township, Clare County	1 444	1 425	2	11	2	-	-	4	9	1 416
Suttons Bay village, Leelanau County	271	265	1	3	-	-	1	1	2	264
Suttons Bay township, Leelanau County	1 114	913	1	168	1	-	20	11	32	907
Swan Creek township, Saginaw County	957	940	-	6	-	-	4	7	17	928
Swartz Creek city, Genesee County	2 233	2 157	24	5	11	1	7	28	28	2 139
Sweetwater township, Lake County	116	109	5	-	-	-	-	2	1	108
Sylvan township, Osceola County	393	384	-	3	-	-	1	5	3	382
Sylvan township, Washtenaw County	2 500	2 453	12	6	7	1	3	18	20	2 435
Sylvan Lake city, Oakland County	826	799	10	4	4	-	-	9	4	795
Tallmadge township, Ottawa County	2 283	2 251	5	7	1	-	7	12	12	2 246
Tawas township, Iosco County	635	628	1	3	1	-	-	2	1	627
Tawas City city, Iosco County	760	747	1	3	3	-	1	5	2	747
Taylor city, Wayne County	24 776	21 832	2 016	141	300	2	145	340	639	21 399
Taymouth township, Saginaw County	1 583	1 520	10	19	1	1	13	19	41	1 497
Tecumseh city, Lenawee County	3 499	3 387	5	21	20	-	41	25	108	3 325
Tecumseh township, Lenawee County	672	655	3	5	3	-	2	4	14	645
Tekonsha village, Calhoun County	290	283	-	2	-	-	-	5	1	282
Tekonsha township, Calhoun County	681	670	1	2	-	-	-	8	5	666
Temperance CDP, Monroe County	2 857	2 812	7	2	11	-	10	15	45	2 784
Texas township, Kalamazoo County	3 879	3 690	64	4	84	2	15	20	40	3 664
Thetford township, Genesee County	2 975	2 801	121	15	3	-	12	23	36	2 778
Thomas township, Saginaw County	4 545	4 450	13	12	20	-	27	23	83	4 399
Thompson township, Schoolcraft County	278	255	-	19	-	-	-	4	1	254
Thompsonville village, Benzie County	180	173	-	5	-	-	1	1	1	172
Thornapple township, Barry County	2 292	2 244	1	7	6	2	9	23	26	2 232
Three Oaks village, Berrien County	741	724	5	4	1	-	5	2	9	720
Three Oaks township, Berrien County	1 181	1 156	10	4	1	-	5	5	11	1 150
Three Rivers city, St. Joseph County	2 910	2 517	295	10	25	-	31	32	50	2 501
Tilden township, Marquette County	396	393	-	1	-	-	-	2	-	393
Tittabawassee township, Saginaw County	2 383	2 332	11	9	5	2	7	17	41	2 304
Tobacco township, Gladwin County	1 029	1 022	-	2	-	-	1	4	9	1 014
Tompkins township, Jackson County	985	965	4	2	-	-	4	10	6	962
Torch Lake township, Antrim County	498	489	-	-	1	-	2	6	7	484
Torch Lake township, Houghton County	740	734	2	1	1	-	-	2	1	733
Traverse City city	6 443	6 290	27	47	20	2	14	43	56	6 251
Grand Traverse County (part)	6 383	6 234	26	47	20	2	14	40	55	6 196
Leelanau County (part)	60	56	1	-	-	-	-	3	1	55
Trenton city, Wayne County	8 137	7 977	21	34	38	1	10	56	113	7 884
Trout Lake township, Chippewa County	212	198	-	10	-	-	-	4	-	198
Trowbridge township, Allegan County	941	924	8	2	1	-	3	3	9	918
Trowbridge Park CDP, Marquette County	758	736	-	10	6	-	1	5	5	732
Troy township, Newaygo County	97	94	2	-	-	-	1	-	1	94

Table 14. **Occupied Housing Units (Households) by Race and Hispanic or Latino Origin of Householder: 2000**—Con.

[For information on confidentiality protection, nonsampling error, and definitions, see text]

State County Place and County Subdivision	Total occupied housing units	Race of householder							Householder Hispanic or Latino (of any race)	Householder White alone, not Hispanic or Latino
		One race						Two or more races		
		White	Black or African American	American Indian and Alaska Native	Asian	Native Hawaiian and Other Pacific Islander	Some other race			
PLACE AND COUNTY SUBDIVISION—Con.										
Troy city, Oakland County	30 018	25 558	668	43	3 300	2	71	376	347	25 309
Turin township, Marquette County	59	56	-	2	-	-	-	1	-	56
Turner village, Arenac County	45	43	-	1	-	-	-	1	-	43
Turner township, Arenac County	243	238	-	1	-	-	2	2	3	237
Tuscarora township, Cheboygan County	1 357	1 325	1	15	-	-	1	15	7	1 319
Tuscola township, Tuscola County	793	781	-	1	2	-	6	3	10	778
Tustin village, Osceola County	88	87	-	-	1	-	-	-	-	87
Twining village, Arenac County	76	76	-	-	-	-	-	-	1	75
Twin Lake CDP, Muskegon County	593	580	1	4	-	-	1	7	6	576
Tyrone township, Kent County	1 449	1 414	-	6	2	-	15	12	50	1 381
Tyrone township, Livingston County	2 882	2 832	4	12	11	-	5	18	22	2 815
Ubly village, Huron County	374	374	-	-	-	-	-	-	-	374
Unadilla township, Livingston County	1 156	1 133	3	5	-	-	1	14	8	1 129
Union township, Branch County	1 184	1 155	4	6	1	-	2	16	7	1 151
Union township, Grand Traverse County	157	154	-	2	-	-	-	1	-	154
Union charter township, Isabella County	2 961	2 712	60	101	29	-	21	38	52	2 689
Union City village	685	667	3	3	1	-	2	9	6	663
Branch County (part)	671	653	3	3	1	-	2	9	5	650
Calhoun County (part)	14	14	-	-	-	-	-	-	1	13
Unionville village, Tuscola County	231	228	-	-	-	-	2	1	7	224
Utica city, Macomb County	1 952	1 867	16	6	32	-	9	22	25	1 852
Valley township, Allegan County	680	655	11	3	2	-	4	5	9	652
Van Buren township, Wayne County	9 867	8 205	1 214	58	183	4	43	160	178	8 089
Vandalia village, Cass County	127	42	69	1	5	-	3	7	1	41
Vanderbilt village, Otsego County	241	237	-	3	-	-	-	1	-	237
Vandercook Lake CDP, Jackson County	1 847	1 797	19	10	-	-	8	13	33	1 774
Vassar city, Tuscola County	991	943	30	1	1	-	6	10	14	935
Vassar township, Tuscola County	1 532	1 498	5	5	4	-	8	12	21	1 486
Venice township, Shiawassee County	979	959	-	2	1	-	4	13	15	949
Vergennes township, Kent County	1 142	1 125	8	2	2	-	4	1	15	1 113
Vermontville village, Eaton County	287	282	-	-	-	-	2	3	3	281
Vermontville township, Eaton County	749	733	1	-	1	-	4	10	9	729
Vernon township, Isabella County	488	484	1	1	-	-	-	2	1	483
Vernon village, Shiawassee County	308	306	-	1	-	-	-	1	3	304
Vernon township, Shiawassee County	1 881	1 852	1	9	-	-	5	14	17	1 842
Verona township, Huron County	483	478	-	1	2	-	1	1	4	475
Vevay township, Ingham County	1 264	1 232	11	4	2	-	9	6	14	1 227
Vicksburg village, Kalamazoo County	908	894	3	2	4	-	2	3	6	890
Victor township, Clinton County	1 139	1 114	5	2	-	-	8	10	14	1 106
Victory township, Mason County	497	485	3	3	-	-	2	4	6	481
Vienna township, Genesee County	4 926	4 777	39	18	12	1	22	57	64	4 739
Vienna township, Montmorency County	233	230	-	1	-	-	-	2	-	230
Village of Clarkston city, Oakland County	406	394	3	1	1	-	1	6	3	393
Village of Lake Isabella village, Isabella County	529	512	5	4	1	-	2	5	9	504
Volinia township, Cass County	426	403	10	2	1	-	2	8	6	399
Wakefield city, Gogebic County	883	869	-	5	-	-	-	9	1	869
Wakefield township, Gogebic County	161	159	-	-	1	-	-	1	2	157
Wakeshma township, Kalamazoo County	486	478	1	-	1	-	4	2	3	478
Waldron village, Hillsdale County	231	231	-	-	-	-	-	-	1	230
Wales township, St. Clair County	1 025	981	34	1	-	-	2	7	8	975
Walker township, Cheboygan County	101	99	-	-	-	-	1	1	-	99
Walker city, Kent County	8 805	8 367	154	37	77	3	79	88	185	8 273
Walkerville village, Oceana County	87	82	2	1	-	-	2	-	5	79
Walled Lake city, Oakland County	3 158	3 048	22	6	42	-	10	30	32	3 029
Walton township, Eaton County	699	690	3	2	-	-	2	2	7	687
Warner township, Antrim County	133	126	-	2	-	-	-	5	2	124
Warren city, Macomb County	55 551	51 460	1 715	182	1 198	10	131	855	554	51 066
Warren township, Midland County	769	760	-	3	-	-	-	6	3	757
Washington township, Gratiot County	335	330	-	1	-	-	3	1	6	327
Washington township, Macomb County	6 991	6 840	37	20	31	1	26	36	107	6 761
Washington township, Sanilac County	610	601	1	-	1	-	3	4	4	600
Waterford CDP, Oakland County	29 387	27 823	551	97	283	3	265	365	847	27 308
Waterford township, Oakland County	29 387	27 823	551	97	283	3	265	365	847	27 308
Waterloo township, Jackson County	1 083	1 062	4	3	-	-	3	11	5	1 058
Watersmeet township, Gogebic County	552	457	-	88	-	-	1	6	3	456
Watertown township, Clinton County	1 469	1 439	11	3	4	1	5	6	11	1 434
Watertown township, Sanilac County	496	484	-	2	2	-	3	5	9	480
Watertown township, Tuscola County	796	782	1	6	-	-	1	6	4	780
Watervliet city, Berrien County	719	705	1	3	1	-	1	8	4	702
Watervliet township, Berrien County	1 348	1 289	19	9	4	-	17	10	29	1 279
Watson township, Allegan County	694	686	-	5	-	-	1	2	9	680
Waucedah township, Dickinson County	325	321	1	1	-	-	-	2	2	319
Waverly township, Cheboygan County	182	179	-	3	-	-	-	-	1	179
Waverly CDP, Eaton County	6 866	5 784	693	19	171	2	87	110	219	5 665
Waverly township, Van Buren County	912	876	12	3	-	-	6	15	12	870
Wawatam township, Emmet County	329	314	2	10	-	-	-	3	3	311
Wayland city, Allegan County	1 466	1 428	7	13	3	1	8	6	25	1 414
Wayland township, Allegan County	1 053	1 018	4	16	2	-	7	6	17	1 009
Wayne township, Cass County	1 007	967	12	11	1	-	5	11	10	964
Wayne city, Wayne County	7 373	6 260	816	44	127	2	24	100	106	6 182
Weare township, Oceana County	428	409	-	5	-	-	8	6	18	398
Webber township, Lake County	638	466	140	9	-	-	2	21	4	466
Webberville village, Ingham County	561	548	1	3	1	-	2	6	6	544
Webster township, Washtenaw County	1 774	1 736	11	5	11	-	5	6	13	1 726

Table 14. **Occupied Housing Units (Households) by Race and Hispanic or Latino Origin of Householder: 2000**—Con.

[For information on confidentiality protection, nonsampling error, and definitions, see text]

State County Place and County Subdivision	Total occupied housing units	Race of householder							Householder Hispanic or Latino (of any race)	Householder White alone, not Hispanic or Latino
		One race						Two or more races		
		White	Black or African American	American Indian and Alaska Native	Asian	Native Hawaiian and Other Pacific Islander	Some other race			
PLACE AND COUNTY SUBDIVISION—Con.										
Weesaw township, Berrien County	798	779	-	4	1	-	8	6	10	777
Weidman CDP, Isabella County	344	331	1	10	-	-	1	1	4	329
Weldon township, Benzie County	217	208	-	6	-	-	2	1	4	205
Wellington township, Alpena County	111	110	-	-	-	-	-	1	-	110
Wells township, Delta County	1 847	1 801	-	21	6	1	1	17	7	1 796
Wells township, Marquette County	119	118	-	1	-	-	-	-	-	118
Wells township, Tuscola County	621	600	-	5	1	-	5	10	7	597
West Bloomfield township, Oakland County	23 414	20 261	1 155	27	1 537	3	77	354	239	20 073
West Bloomfield Township CDP, Oakland County	23 415	20 262	1 155	27	1 537	3	77	354	239	20 074
West Branch township, Dickinson County	29	27	-	1	-	-	-	1	1	27
West Branch township, Marquette County	596	565	2	12	2	-	4	11	5	562
West Branch township, Missaukee County	182	179	-	1	-	-	-	2	1	178
West Branch city, Ogemaw County	833	806	-	3	14	-	1	9	4	803
West Branch township, Ogemaw County	978	966	-	3	2	-	-	7	7	959
West Ishpeming CDP, Marquette County	1 043	1 032	1	1	2	-	-	7	3	1 029
Westland city, Wayne County	36 533	32 240	2 459	152	950	12	185	535	692	31 761
West Monroe CDP, Monroe County	1 505	1 469	8	5	6	-	6	11	17	1 458
Westphalia village, Clinton County	342	340	-	1	-	-	-	1	-	340
Westphalia township, Clinton County	778	771	1	3	-	-	-	3	1	770
West Traverse township, Emmet County	629	621	-	6	-	-	-	2	2	619
Westwood CDP, Kalamazoo County	4 340	3 867	356	5	51	1	21	39	42	3 842
Wexford township, Wexford County	298	293	-	2	-	-	-	3	3	291
Wheatfield township, Ingham County	570	560	2	1	3	-	1	3	7	554
Wheatland township, Hillsdale County	457	449	-	1	1	-	-	6	-	449
Wheatland township, Mecosta County	566	535	12	3	-	-	6	10	9	534
Wheatland township, Sanilac County	187	182	-	2	-	-	2	1	3	181
Wheeler township, Gratiot County	1 078	1 043	-	2	-	-	27	6	47	1 027
White Cloud city, Newaygo County	494	457	22	3	1	-	1	10	4	454
Whitefish township, Chippewa County	285	274	1	5	-	-	1	4	2	272
Whiteford township, Monroe County	1 582	1 529	32	2	2	-	9	8	23	1 515
Whitehall city, Muskegon County	1 165	1 138	5	10	5	-	4	3	16	1 126
Whitehall township, Muskegon County	617	605	1	3	1	-	1	6	3	603
White Lake township, Oakland County	10 092	9 854	39	34	47	1	29	88	134	9 768
White Oak township, Ingham County	417	408	1	3	1	-	2	2	7	404
White Pigeon village, St. Joseph County	602	574	1	6	3	-	8	10	10	571
White Pigeon township, St. Joseph County	1 505	1 462	2	7	6	1	9	18	15	1 456
White River township, Muskegon County	512	504	-	3	-	-	1	4	4	502
Whitewater township, Grand Traverse County	896	885	-	3	2	1	1	4	5	882
Whitmore Lake CDP	2 663	2 590	16	10	15	2	6	24	28	2 569
Livingston County (part)	720	703	3	1	5	-	1	7	8	696
Washtenaw County (part)	1 943	1 887	13	9	10	2	5	17	20	1 873
Whitney township, Arenac County	437	432	-	2	1	-	-	2	5	427
Whittemore city, Iosco County	197	194	1	2	-	-	-	-	2	192
Wilber township, Iosco County	305	301	-	-	1	-	1	2	3	299
Wilcox township, Newaygo County	408	382	11	5	1	-	2	7	9	377
Williams township, Bay County	1 623	1 596	1	4	1	-	9	12	18	1 589
Williamston city, Ingham County	1 470	1 445	3	4	5	-	2	11	21	1 430
Williamstown township, Ingham County	1 692	1 656	17	4	6	-	1	8	11	1 647
Wilmot township, Cheboygan County	295	287	-	4	-	-	-	4	1	286
Wilson township, Alpena County	768	757	2	6	-	-	1	2	3	755
Wilson township, Charlevoix County	762	742	-	11	-	1	-	8	2	740
Windsor charter township, Eaton County	2 781	2 634	77	11	9	1	28	21	64	2 600
Winfield township, Montcalm County	709	699	-	2	2	-	2	4	3	698
Winsor township, Huron County	786	771	-	1	3	-	6	5	15	763
Winterfield township, Clare County	184	179	-	1	-	-	1	3	-	179
Wise township, Isabella County	464	445	-	17	-	-	1	1	4	442
Wisner township, Tuscola County	309	304	-	2	-	-	1	2	8	298
Wixom city, Oakland County	5 889	5 340	172	29	169	1	78	100	152	5 271
Wolf Lake CDP, Muskegon County	1 670	1 604	19	18	1	-	16	12	40	1 583
Wolverine village, Cheboygan County	131	130	-	1	-	-	-	-	-	130
Wolverine Lake village, Oakland County	1 671	1 645	7	1	7	1	2	8	12	1 635
Woodbridge township, Hillsdale County	415	409	-	1	-	-	1	4	3	407
Woodhaven city, Wayne County	4 708	4 402	122	19	67	2	34	62	115	4 325
Woodhull township, Shiawassee County	1 390	1 361	4	10	2	-	4	9	10	1 356
Woodland village, Barry County	180	179	-	-	1	-	-	-	2	177
Woodland township, Barry County	808	797	-	3	1	-	4	3	12	789
Woodland Beach CDP, Monroe County	794	779	2	2	-	-	1	10	7	773
Woodstock township, Lenawee County	1 344	1 326	1	4	-	-	4	9	11	1 318
Worth township, Sanilac County	1 619	1 599	2	3	1	-	6	8	18	1 587
Wright township, Hillsdale County	667	660	2	1	-	-	1	3	2	659
Wright township, Ottawa County	1 037	1 013	-	7	3	-	9	5	14	1 007
Wyandotte city, Wayne County	11 816	11 491	35	53	23	2	75	137	223	11 351
Wyoming city, Kent County	26 536	23 240	1 307	139	548	7	887	408	1 795	22 493
Yale city, St. Clair County	742	730	-	4	-	-	4	4	7	727
Yankee Springs township, Barry County	1 628	1 604	2	4	1	-	6	11	15	1 595
Yates township, Lake County	308	146	147	4	-	-	1	10	4	145
York charter township, Washtenaw County	1 901	1 840	19	6	14	-	9	13	22	1 831
Ypsilanti city, Washtenaw County	8 551	5 463	2 434	44	288	3	100	219	199	5 379
Ypsilanti township, Washtenaw County	20 194	14 265	4 825	103	383	2	167	449	428	14 030
Zeeland city, Ottawa County	2 283	2 189	8	3	22	1	34	26	72	2 153
Zeeland charter township, Ottawa County	2 523	2 366	15	12	27	-	79	24	116	2 339
Zilwaukee city, Saginaw County	711	679	12	3	5	-	12	-	25	666
Zilwaukee township, Saginaw County	23	21	2	-	-	-	-	-	-	21

Table 15. **Land Area and Population Density: 2000**

[For information on confidentiality protection, nonsampling error, and definitions, see text]

State County County Subdivision Place	Land area in square miles	Total population	
		Number	Average per square mile
The State	**56 803.82**	**9 938 444**	**175.0**
Alcona County	674.43	11 719	17.4
Alcona township	57.63	1 089	18.9
Hubbard Lake CDP (part)	1.38	244	177.1
Lost Lake Woods CDP	5.00	339	67.8
Caledonia township	67.41	1 203	17.8
Hubbard Lake CDP (part)	6.20	559	90.2
Curtis township	68.27	1 378	20.2
Greenbush township	24.92	1 499	60.2
Gustin township	35.69	832	23.3
Lincoln village (part)	0.40	164	406.0
Harrisville city	0.62	514	831.2
Harrisville township	30.22	1 411	46.7
Hawes township	70.01	1 167	16.7
Hubbard Lake CDP (part)	1.28	190	148.6
Lincoln village (part)	0.36	200	551.5
Haynes township	34.95	724	20.7
Mikado township	71.33	1 043	14.6
Millen township	70.61	463	6.6
Mitchell township	142.77	396	2.8
Alger County	917.83	9 862	10.7
Au Train township	142.05	1 172	8.3
Burt township	230.95	480	2.1
Grand Island township	22.38	45	2.0
Limestone township	74.56	407	5.5
Mathias township	71.02	571	8.0
Munising city	5.36	2 539	474.0
Munising township	202.60	3 125	15.4
Onota township	87.99	310	3.5
Rock River township	80.93	1 213	15.0
Chatham village	2.64	231	87.6
Allegan County	827.46	105 665	127.7
Allegan city	3.81	4 838	1 270.9
Allegan township	30.43	4 050	133.1
Casco township	38.87	3 019	77.7
Cheshire township	34.95	2 335	66.8
Clyde township	34.98	2 104	60.2
Dorr township	36.15	6 579	182.0
Fennville city	1.06	1 459	1 378.4
Fillmore township	28.57	2 756	96.5
Ganges township	32.46	2 524	77.8
Gunplain township	34.15	5 637	165.1
Heath township	35.48	3 100	87.4
Holland city (part)	8.02	7 202	898.4
Hopkins township	35.84	2 671	74.5
Hopkins village	0.52	592	1 137.1
Laketown township	21.63	5 561	257.1
Lee township	35.33	4 114	116.4
Leighton township	34.88	3 652	104.7
Manlius township	35.36	2 634	74.5
Martin township	35.65	2 514	70.5
Martin village	0.87	435	497.3
Monterey township	35.73	2 065	57.8
Otsego city	2.00	3 933	1 971.2
Otsego township	33.29	4 854	145.8
Overisel township	35.81	2 594	72.4
Plainwell city	2.07	3 933	1 897.9
Salem township	35.77	3 486	97.5
Saugatuck city	1.19	1 065	893.6
Saugatuck township	25.25	3 590	142.2
Douglas village	1.76	1 214	691.6
South Haven city (part)	0.04	8	189.0
Trowbridge township	34.70	2 519	72.6
Valley township	32.95	1 831	55.6
Watson township	35.43	2 086	58.9
Wayland city	2.89	3 939	1 363.8
Wayland township	32.74	3 013	92.0
Alpena County	574.15	31 314	54.5
Alpena city	8.38	11 304	1 348.9
Alpena township	105.02	9 788	93.2
Green township	71.37	1 205	16.9
Long Rapids township	54.66	1 019	18.6
Maple Ridge township	51.93	1 715	33.0
Ossineke township	106.03	1 761	16.6
Sanborn township	43.84	2 152	49.1
Ossineke CDP	3.68	1 059	287.8
Wellington township	53.39	296	5.5
Wilson township	79.52	2 074	26.1
Antrim County	476.94	23 110	48.5
Banks township	45.00	1 813	40.3
Ellsworth village	0.74	483	652.9
Central Lake township	27.59	2 254	81.7
Central Lake village	1.05	990	944.8
Chestonia township	35.53	546	15.4
Custer township	34.74	988	28.4
Echo township	34.86	928	26.6
Elk Rapids township	7.11	2 741	385.3
Elk Rapids village	1.68	1 700	1 014.3
Forest Home township	24.25	1 858	76.6
Bellaire village (part)	0.57	492	857.7
Helena township	16.26	878	54.0
Jordan township	35.32	875	24.8
Kearney township	34.25	1 764	51.5
Bellaire village (part)	1.26	672	534.9
Antrim County—Con.			
Mancelona township	71.37	4 100	57.4
Mancelona village	0.99	1 408	1 420.7
Milton township	25.84	2 072	80.2
Star township	34.19	745	21.8
Torch Lake township	15.19	1 159	76.3
Warner township	35.42	389	11.0
Arenac County	366.84	17 269	47.1
Adams township	35.68	550	15.4
Arenac township	36.58	992	27.1
Au Gres city	2.28	1 028	450.1
Au Gres township	33.88	1 007	29.7
Clayton township	32.09	1 101	34.3
Deep River township	35.35	2 244	63.5
Sterling village	1.00	533	532.1
Lincoln township	20.97	1 522	72.6
Mason township	32.10	994	31.0
Twining village (part)	0.49	112	227.8
Moffatt township	31.67	1 121	35.4
Omer city	1.24	337	272.2
Sims township	11.53	1 091	94.6
Standish city	2.14	1 581	738.1
Standish township	27.66	2 026	73.2
Turner township	32.36	642	19.8
Turner village	1.02	139	136.1
Twining village (part)	0.47	80	171.5
Whitney township	31.32	1 033	33.0
Baraga County	904.00	8 746	9.7
Arvon township	124.60	482	3.9
Baraga township	185.64	3 542	19.1
Baraga village (part)	2.25	1 285	572.3
Covington township	193.19	569	2.9
L'Anse township	248.68	3 926	15.8
Baraga village (part)	0.01	-	-
L'Anse village	2.56	2 107	821.9
Spurr township	151.88	227	1.5
Barry County	556.14	56 755	102.1
Assyria township	36.05	1 912	53.0
Baltimore township	35.42	1 845	52.1
Barry township	34.80	3 489	100.2
Carlton township	35.15	2 331	66.3
Freeport village (part)	0.14	33	230.8
Castleton township	35.15	3 475	98.9
Nashville village (part)	1.72	1 589	923.4
Hastings city	5.24	7 095	1 353.3
Hastings charter township	30.17	2 930	97.1
Hope township	32.61	3 283	100.7
Irving township	35.89	2 682	74.7
Freeport village (part)	0.63	411	654.3
Johnstown township	35.25	3 067	87.0
Maple Grove township	35.91	1 471	41.0
Nashville village (part)	0.38	95	252.1
Orangeville township	33.58	3 321	98.9
Prairieville township	33.30	3 175	95.3
Rutland charter township	35.19	3 646	103.6
Thornapple township	35.51	6 685	188.3
Middleville village	2.07	2 721	1 313.7
Woodland township	35.43	2 129	60.1
Woodland village	0.80	495	620.4
Yankee Springs township	31.49	4 219	134.0
Bay County	444.25	110 157	248.0
Auburn city	1.02	2 011	1 971.6
Bangor township	13.89	15 547	1 119.4
Bay City city	10.41	36 817	3 537.1
Beaver township	35.38	2 806	79.3
Essexville city	1.21	3 766	3 114.3
Frankenlust township	22.80	2 530	111.0
Fraser township	32.32	3 375	104.4
Garfield township	35.67	1 775	49.8
Gibson township	35.67	1 245	34.9
Hampton township	27.05	9 902	366.0
Kawkawlin township	32.67	5 104	156.2
Merritt township	31.74	1 510	47.6
Midland city (part)	0.44	222	504.8
Monitor township	36.99	10 037	271.3
Mount Forest township	36.01	1 405	39.0
Pinconning city	0.87	1 386	1 594.9
Pinconning township	36.57	2 608	71.3
Portsmouth township	20.00	3 619	181.0
Williams township	33.54	4 492	133.9
Benzie County	321.31	15 998	49.8
Almira township	33.80	2 811	83.2
Lake Ann village	0.44	276	632.9
Benzonia township	28.28	2 839	100.4
Benzonia village	1.06	519	488.2
Beulah village	0.45	363	798.2
Blaine township	19.43	491	25.3
Colfax township	35.77	585	16.4
Thompsonville village (part)	0.50	147	294.6
Crystal Lake township	12.82	960	74.9
Frankfort city	1.40	1 513	1 084.4
Gilmore township	7.25	850	117.2
Elberta village	0.75	457	612.9
Homestead township	30.24	2 078	68.7

Table 15. **Land Area and Population Density: 2000**—Con.

[For information on confidentiality protection, nonsampling error, and definitions, see text]

State County County Subdivision Place	Land area in square miles	Total population	
		Number	Average per square mile
Benzie County—Con.			
Homestead township—Con.			
Honor village	0.55	299	543.1
Inland township	35.83	1 587	44.3
Joyfield township	20.01	777	38.8
Lake township	23.67	635	26.8
Platte township	36.22	342	9.4
Weldon township	36.60	530	14.5
Thompsonville village (part)	0.51	310	612.0
Berrien County	571.00	162 453	284.5
Bainbridge township	35.16	3 132	89.1
Baroda township	17.80	2 880	161.8
Baroda village	0.64	858	1 343.2
Benton charter township	32.57	16 404	503.6
Benton Heights CDP	3.84	5 458	1 419.8
Fair Plain CDP (part)	2.57	4 684	1 819.7
Benton Harbor city	4.39	11 182	2 545.7
Berrien township	35.31	5 075	143.7
Berrien Springs village (part)	0.07	-	-
Eau Claire village (part)	0.46	472	1 036.6
Bertrand township	34.54	2 380	68.9
Bridgman city	2.93	2 428	829.4
Buchanan city	2.40	4 681	1 950.8
Buchanan township	32.28	3 510	108.7
Chikaming township	22.06	3 678	166.7
Shorewood-Tower Hills-Harbert CDP	4.54	1 619	356.9
Coloma city	0.90	1 595	1 766.9
Coloma charter township	18.22	5 217	286.3
Paw Paw Lake CDP (part)	3.38	2 698	797.7
Galien township	22.06	1 611	73.0
Galien village	0.45	593	1 329.9
Hagar township	18.58	3 964	213.4
Lake Michigan Beach CDP	3.84	1 509	393.2
Lake charter township	18.70	3 148	168.4
Lincoln charter township	17.93	13 952	778.2
Stevensville village	1.03	1 191	1 153.9
New Buffalo city	2.42	2 200	910.4
New Buffalo township	20.25	2 468	121.9
Grand Beach village	0.86	221	257.6
Michiana village	0.39	200	512.0
Niles city (part)	5.15	12 199	2 370.3
Niles township	37.69	13 325	353.5
Oronoko charter township	32.54	9 843	302.5
Berrien Springs village (part)	0.84	1 862	2 227.0
Pipestone township	35.65	2 474	69.4
Eau Claire village (part)	0.27	184	677.4
Royalton township	18.07	3 888	215.2
St. Joseph city	3.43	8 789	2 561.3
St. Joseph charter township	6.66	10 042	1 507.1
Fair Plain CDP (part)	1.63	3 144	1 923.9
Shoreham village	0.57	860	1 505.8
Sodus township	19.53	2 139	109.5
Three Oaks township	23.39	2 949	126.1
Three Oaks village	0.98	1 829	1 861.4
Watervliet city	1.23	1 843	1 495.9
Watervliet township	13.64	3 392	248.7
Paw Paw Lake CDP (part)	1.86	1 246	670.0
Weesaw township	35.53	2 065	58.1
Branch County	507.41	45 787	90.2
Algansee township	35.56	2 061	58.0
Batavia township	35.74	1 546	43.3
Bethel township	35.91	1 421	39.6
Bronson city	1.36	2 421	1 784.8
Bronson township	34.74	1 358	39.1
Butler township	35.64	1 362	38.2
California township	21.26	909	42.8
Coldwater city	8.13	12 697	1 562.5
Coldwater township	27.39	3 678	134.3
Gilead township	21.07	753	35.7
Girard township	35.24	1 916	54.4
Kinderhook township	19.47	1 614	82.9
Matteson township	35.81	1 285	35.9
Noble township	20.96	518	24.7
Ovid township	33.26	2 432	73.1
Quincy township	35.31	4 411	124.9
Quincy village	1.28	1 701	1 327.0
Sherwood township	34.87	2 284	65.5
Sherwood village	1.01	324	320.8
Union township	35.71	3 121	87.4
Union City village (part)	1.39	1 770	1 271.7
Calhoun County	708.72	137 985	194.7
Albion city	4.46	9 144	2 050.2
Albion township	32.75	1 200	36.6
Athens township	36.15	2 571	71.1
Athens village	1.00	1 111	1 115.7
Battle Creek city	42.83	53 364	1 246.0
Bedford township	29.37	9 517	324.0
Level Park-Oak Park CDP	5.32	3 605	677.3
Burlington township	35.87	1 929	53.8
Burlington village	0.74	405	549.3
Union City village (part)	0.08	34	412.8
Clarence township	32.74	2 032	62.1
Clarendon township	35.64	1 114	31.3
Convis township	35.30	1 666	47.2
Eckford township	35.44	1 282	36.2
Emmett township	32.26	11 979	371.3
Calhoun County—Con.			
Emmett township—Con.			
Brownlee Park CDP (part)	1.58	2 241	1 419.8
Fredonia township	34.16	1 723	50.4
Homer township	35.72	3 010	84.3
Homer village	1.42	1 851	1 300.6
Lee township	36.26	1 257	34.7
Leroy township	35.93	3 240	90.2
Marengo township	35.20	2 131	60.5
Marshall city	5.92	7 459	1 260.7
Marshall township	31.19	2 922	93.7
Newton township	35.94	2 493	69.4
Pennfield charter township	34.78	8 913	256.3
Brownlee Park CDP (part)	0.42	347	834.3
Sheridan township	31.44	2 116	67.3
Springfield city	3.72	5 189	1 395.9
Tekonsha township	35.67	1 734	48.6
Tekonsha village	0.69	712	1 033.0
Cass County	492.18	51 104	103.8
Calvin township	34.42	2 041	59.3
Dowagiac city	4.02	6 147	1 530.8
Howard township	34.83	6 309	181.1
Jefferson township	35.00	2 401	68.6
La Grange township	33.52	3 340	99.6
Cassopolis village (part)	1.65	1 740	1 055.2
Marcellus township	33.33	2 712	81.4
Marcellus village	0.68	1 162	1 719.3
Mason township	20.27	2 514	124.0
Milton township	21.27	2 646	124.4
Newberg township	34.59	1 703	49.2
Niles city (part)	0.64	5	7.8
Ontwa township	19.53	5 865	300.4
Edwardsburg village	0.92	1 147	1 244.3
Penn township	33.65	1 902	56.5
Cassopolis village (part)	0.10	-	-
Vandalia village	0.99	429	432.5
Pokagon township	34.56	2 199	63.6
Porter township	51.74	3 794	73.3
Silver Creek township	32.17	3 491	108.5
Volinia township	34.37	1 174	34.2
Wayne township	34.27	2 861	83.5
Charlevoix County	416.84	26 090	62.6
Bay township	15.53	1 068	68.8
Boyne City city	3.91	3 503	896.7
Boyne Valley township	35.14	1 215	34.6
Boyne Falls village	0.55	370	675.9
Chandler township	35.64	230	6.5
Charlevoix city	2.04	2 994	1 465.8
Charlevoix township	5.99	1 697	283.3
East Jordan city	3.06	2 507	818.7
Evangeline township	10.99	773	70.3
Eveline township	26.04	1 560	59.9
Hayes township	30.10	1 893	62.9
Hudson township	34.44	639	18.6
Marion township	25.63	1 492	58.2
Melrose township	32.91	1 388	42.2
Norwood township	18.19	714	39.3
Peaine township	52.45	244	4.7
St. James township	20.00	307	15.4
South Arm township	30.72	1 844	60.0
Wilson township	34.07	2 022	59.4
Cheboygan County	715.60	26 448	37.0
Aloha township	29.39	1 041	35.4
Beaugrand township	23.86	1 157	48.5
Benton township	58.70	3 080	52.5
Burt township	19.69	654	33.2
Cheboygan city	6.79	5 295	779.5
Ellis township	35.57	519	14.6
Forest township	68.74	1 080	15.7
Grant township	48.76	947	19.4
Hebron township	34.06	303	8.9
Inverness township	33.93	2 278	67.1
Koehler township	43.54	1 168	26.8
Mackinaw township	11.45	576	50.3
Mackinaw City village (part)	0.58	319	547.7
Mentor township	35.78	781	21.8
Mullett township	19.04	1 284	67.4
Munro township	28.50	679	23.8
Nunda township	70.28	925	13.2
Wolverine village (part)	0.70	293	419.7
Tuscarora township	29.45	3 091	105.0
Indian River CDP	12.84	2 008	156.4
Walker township	34.27	292	8.5
Waverly township	48.11	472	9.8
Wilmot township	35.71	826	23.1
Wolverine village (part)	0.19	66	344.6
Chippewa County	1 561.06	38 543	24.7
Bay Mills township	64.68	1 214	18.8
Bruce township	87.41	1 940	22.2
Chippewa township	94.90	238	2.5
Dafter township	47.84	1 304	27.3
Detour township	48.85	894	18.3
De Tour Village village	3.56	421	118.2
Drummond township	129.06	992	7.7
Hulbert township	71.06	211	3.0

Table 15. **Land Area and Population Density: 2000**—Con.

[For information on confidentiality protection, nonsampling error, and definitions, see text]

State County County Subdivision Place	Land area in square miles	Total population	
		Number	Average per square mile
Chippewa County—Con.			
Kinross charter township	120.07	5 922	49.3
Pickford township	108.44	1 584	14.6
Raber township	98.05	670	6.8
Rudyard township	89.90	1 315	14.6
Sault Ste. Marie city	14.82	16 542	1 116.3
Soo township	50.17	2 652	52.9
Sugar Island township	49.44	683	13.8
Superior township	103.17	1 329	12.9
Trout Lake township	141.71	465	3.3
Whitefish township	241.51	588	2.4
Clare County	566.80	31 252	55.1
Arthur township	36.08	667	18.5
Clare city (part)	2.56	3 140	1 224.8
Franklin township	35.40	809	22.9
Freeman township	34.57	1 118	32.3
Frost township	35.03	1 159	33.1
Garfield township	33.39	1 968	58.9
Grant township	33.22	3 034	91.3
Greenwood township	35.16	1 059	30.1
Hamilton township	35.92	1 988	55.3
Harrison city	3.74	2 108	563.3
Hatton township	35.97	923	25.7
Hayes township	31.45	4 916	156.3
Lincoln township	35.20	1 758	49.9
Redding township	35.28	526	14.9
Sheridan township	36.33	1 588	43.7
Summerfield township	35.64	453	12.7
Surrey township	35.27	3 555	100.8
Farwell village	1.38	855	620.5
Winterfield township	36.58	483	13.2
Clinton County	571.46	64 753	113.3
Bath township	36.15	7 541	208.6
Bengal township	36.52	1 174	32.1
Bingham township	32.34	2 776	85.8
Dallas township	36.57	2 323	63.5
Fowler village	1.30	1 136	877.0
De Witt city	2.86	4 702	1 641.3
De Witt township	31.66	12 143	383.5
Duplain township	35.31	2 329	66.0
Elsie village	1.22	1 055	861.9
Eagle township	35.08	2 332	66.5
Eagle village	0.12	130	1 061.2
East Lansing city (part)	1.47	34	23.1
Essex township	35.59	1 812	50.9
Maple Rapids village	1.41	643	456.0
Grand Ledge city (part)	0.35	9	25.9
Greenbush township	35.24	2 115	60.0
Lebanon township	35.40	705	19.9
Hubbardston village (part)	0.47	42	88.8
Olive township	35.66	2 322	65.1
Ovid township	35.85	3 490	97.4
Ovid village (part)	0.92	1 512	1 635.2
Riley township	35.66	1 767	49.5
St. Johns city	3.92	7 485	1 909.1
Victor township	34.56	3 275	94.8
Watertown township	35.73	4 162	116.5
Westphalia township	35.53	2 257	63.5
Westphalia village	1.14	876	765.7
Crawford County	558.12	14 273	25.6
Beaver Creek township	71.42	1 486	20.8
Frederic township	71.99	1 401	19.5
Grayling city	2.01	1 952	972.1
Grayling township	171.08	6 516	38.1
Lovells township	101.00	578	5.7
Maple Forest township	35.26	498	14.1
South Branch township	105.38	1 842	17.5
Delta County	1 170.03	38 520	32.9
Baldwin township	83.77	748	8.9
Bark River township	45.59	1 650	36.2
Bay de Noc township	67.48	329	4.9
Brampton township	23.72	1 090	46.0
Cornell township	59.76	557	9.3
Ensign township	58.97	780	13.2
Escanaba city	12.66	13 140	1 038.3
Escanaba township	59.57	3 587	60.2
Fairbanks township	47.19	321	6.8
Ford River township	64.81	2 241	34.6
Garden township	159.92	817	5.1
Garden village	0.85	240	283.1
Gladstone city	4.96	5 032	1 015.2
Maple Ridge township	108.23	808	7.5
Masonville township	167.67	1 877	11.2
Nahma township	166.24	499	3.0
Wells township	39.49	5 044	127.7
Dickinson County	766.34	27 472	35.8
Breen township	87.86	479	5.5
Breitung township	65.06	5 930	91.1
Quinnesec CDP	1.13	1 187	1 049.2
Felch township	143.08	726	5.1
Iron Mountain city	7.20	8 154	1 132.6
Kingsford city	4.31	5 549	1 286.2
Norway city	8.82	2 959	335.6
Norway township	89.29	1 639	18.4
Dickinson County—Con.			
Sagola township	160.31	1 169	7.3
Waucedah township	88.94	800	9.0
West Branch township	111.46	67	0.6
Eaton County	576.41	103 655	179.8
Bellevue township	36.37	3 144	86.4
Bellevue village	0.99	1 365	1 378.7
Benton township	33.73	2 712	80.4
Brookfield township	35.91	1 429	39.8
Carmel township	34.12	2 626	77.0
Charlotte city	5.98	8 389	1 403.8
Chester township	36.13	1 778	49.2
Delta charter township	34.53	29 682	859.6
Waverly CDP	5.69	16 194	2 845.1
Eaton township	32.58	4 278	131.3
Eaton Rapids city	3.38	5 330	1 576.9
Eaton Rapids township	34.11	3 821	112.0
Grand Ledge city (part)	3.21	7 804	2 434.9
Hamlin township	34.30	2 953	86.1
Kalamo township	36.64	1 742	47.5
Lansing city (part)	1.09	4 807	4 404.7
Olivet city	1.01	1 758	1 735.0
Oneida charter township	32.52	3 703	113.9
Potterville city	1.84	2 168	1 178.3
Roxand township	36.49	1 903	52.2
Mulliken village	1.04	557	534.2
Sunfield township	36.04	2 177	60.4
Sunfield village	0.64	591	919.8
Vermontville township	36.32	2 100	57.8
Vermontville village	1.21	789	651.8
Walton township	35.21	2 011	57.1
Windsor charter township	34.91	7 340	210.3
Dimondale village	0.97	1 342	1 383.5
Emmet County	467.82	31 437	67.2
Bear Creek township	39.60	5 269	133.0
Bliss township	43.94	572	13.0
Carp Lake township	32.36	807	24.9
Center township	34.36	499	14.5
Cross Village township	10.02	294	29.3
Friendship township	31.39	844	26.9
Harbor Springs city	1.30	1 567	1 208.9
Littlefield township	21.72	2 783	128.1
Alanson village	0.97	785	807.8
Little Traverse township	18.02	2 426	134.7
McKinley township	35.23	1 269	36.0
Pellston village (part)	0.95	601	631.5
Maple River township	35.31	1 232	34.9
Pellston village (part)	0.96	170	176.7
Petoskey city	5.02	6 080	1 210.9
Pleasantview township	35.68	943	26.4
Readmond township	30.99	493	15.9
Resort township	19.11	2 479	129.7
Springvale township	44.70	1 727	38.6
Wawatam township	15.72	705	44.8
Mackinaw City village (part)	2.78	540	194.1
West Traverse township	13.34	1 448	108.6
Genesee County	639.64	436 141	681.9
Argentine township	35.12	6 521	185.7
Argentine CDP	2.48	2 285	920.7
Atlas township	35.37	7 257	205.2
Goodrich village	2.35	1 353	576.3
Burton city	23.47	30 308	1 291.3
Clayton township	34.25	7 546	220.3
Lennon village (part)	0.24	85	350.0
Clio city	1.18	2 483	2 109.8
Davison city	1.78	5 536	3 106.3
Davison township	33.49	17 722	529.1
Fenton city	6.56	10 582	1 612.5
Fenton township	23.87	12 968	543.2
Lake Fenton CDP	5.51	4 876	884.3
Flint city	33.63	124 943	3 714.9
Flint township	23.63	33 691	1 425.5
Flushing city	4.31	8 348	1 936.7
Flushing township	30.85	10 230	331.6
Forest township	35.78	4 738	132.4
Otisville village	0.88	882	999.1
Otter Lake village (part)	0.34	61	180.4
Gaines township	35.21	6 491	184.4
Gaines village	0.30	366	1 205.5
Genesee township	29.39	24 125	820.8
Beecher CDP (part)	1.93	2 679	1 389.7
Grand Blanc city	3.75	8 242	2 197.3
Grand Blanc township	32.61	29 827	914.5
Linden city	2.39	2 861	1 197.5
Montrose city	0.91	1 619	1 773.7
Montrose township	34.43	6 336	184.0
Mount Morris city	1.20	3 194	2 660.0
Mount Morris township	31.44	23 725	754.7
Beecher CDP (part)	4.00	10 114	2 531.4
Mundy township	35.98	12 191	338.8
Richfield township	35.30	8 170	231.4
Swartz Creek city	4.02	5 102	1 269.6
Thetford township	34.68	8 277	238.6
Vienna township	35.01	13 108	374.4

Table 15. **Land Area and Population Density: 2000**—Con.

[For information on confidentiality protection, nonsampling error, and definitions, see text]

State County County Subdivision Place	Land area in square miles	Total population	
		Number	Average per square mile
Gladwin County	506.80	26 023	51.3
Beaverton city	1.09	1 106	1 017.6
Beaverton township	35.42	1 815	51.2
Bentley township	35.71	859	24.1
Billings township	21.72	2 715	125.0
Bourret township	32.37	471	14.6
Buckeye township	34.63	1 333	38.5
Butman township	34.06	1 947	57.2
Clement township	20.15	994	49.3
Gladwin city	2.86	3 001	1 047.5
Gladwin township	35.28	1 044	29.6
Grim township	70.71	129	1.8
Grout township	34.70	1 869	53.9
Hay township	22.24	1 402	63.0
Sage township	34.53	2 617	75.8
Secord township	22.47	1 140	50.7
Sherman township	34.86	1 029	29.5
Tobacco township	34.01	2 552	75.0
Gogebic County	1 101.86	17 370	15.8
Bessemer city	5.47	2 148	392.9
Bessemer township	113.84	1 270	11.2
Erwin township	47.21	357	7.6
Ironwood city	6.55	6 293	960.3
Ironwood township	175.42	2 330	13.3
Marenisco township	310.85	1 051	3.4
Wakefield city	7.97	2 085	261.5
Wakefield township	179.78	364	2.0
Watersmeet township	254.76	1 472	5.8
Grand Traverse County	465.07	77 654	167.0
Acme township	25.17	4 332	172.1
Blair township	35.62	6 448	181.0
East Bay township	39.90	9 919	248.6
Fife Lake township	34.39	1 517	44.1
Fife Lake village	0.74	466	632.1
Garfield township	26.69	13 840	518.5
Grant township	35.45	947	26.7
Green Lake township	29.39	5 009	170.4
Long Lake township	30.11	7 648	254.0
Mayfield township	35.90	1 271	35.4
Paradise township	52.88	4 191	79.3
Kingsley village	1.11	1 469	1 324.8
Peninsula township	27.86	5 265	189.0
Traverse City city (part)	8.06	14 383	1 784.3
Union township	35.82	417	11.6
Whitewater township	47.82	2 467	51.6
Gratiot County	570.13	42 285	74.2
Alma city	5.36	9 275	1 729.7
Arcada township	32.54	1 708	52.5
Bethany township	35.19	3 492	99.2
Elba township	35.12	1 394	39.7
Ashley village	0.64	526	815.9
Emerson township	35.20	966	27.4
Fulton township	35.20	2 413	68.5
Perrinton village	0.63	439	699.4
Hamilton township	34.85	491	14.1
Ithaca city	4.08	3 098	759.9
Lafayette township	36.02	656	18.2
Newark township	34.41	1 149	33.4
New Haven township	35.53	1 016	28.6
North Shade township	35.61	706	19.8
North Star township	34.53	996	28.8
Pine River township	30.71	2 451	79.8
St. Louis city	2.87	4 494	1 568.4
Seville township	35.74	2 375	66.4
Sumner township	35.89	1 911	53.2
Washington township	35.44	909	25.6
Wheeler township	35.84	2 785	77.7
Breckenridge village	1.06	1 339	1 268.4
Hillsdale County	598.84	46 527	77.7
Adams township	35.72	2 498	69.9
North Adams village	0.53	514	974.5
Allen township	36.10	1 631	45.2
Allen village	0.15	225	1 470.7
Amboy township	29.96	1 224	40.8
Cambria township	34.90	2 546	73.0
Camden township	42.40	2 088	49.2
Camden village	0.84	550	651.5
Montgomery village	0.98	386	392.3
Fayette township	23.14	3 350	144.8
Jonesville village	2.73	2 337	856.7
Hillsdale city	5.32	8 233	1 548.2
Hillsdale township	12.63	1 965	155.5
Jefferson township	35.62	3 141	88.2
Litchfield city	2.39	1 458	608.9
Litchfield township	33.11	969	29.3
Moscow township	35.15	1 445	41.1
Pittsford township	35.48	1 600	45.1
Ransom township	30.15	982	32.6
Reading city	0.98	1 134	1 162.3
Reading township	34.08	1 781	52.3
Scipio township	29.32	1 822	62.1
Somerset township	33.36	4 277	128.2
Wheatland township	35.63	1 258	35.3
Hillsdale County—Con.			
Woodbridge township	30.08	1 337	44.5
Wright township	43.32	1 788	41.3
Waldron village	1.02	590	575.6
Houghton County	1 011.72	36 016	35.6
Adams township	47.25	2 747	58.1
South Range village	0.40	727	1 821.1
Calumet township	33.25	6 997	210.4
Calumet village	0.19	879	4 524.2
Copper City village	0.08	205	2 426.8
Laurium village	0.67	2 126	3 163.7
Chassell township	48.74	1 822	37.4
Duncan township	176.48	280	1.6
Elm River township	91.35	169	1.9
Franklin township	20.01	1 320	66.0
Hancock city	2.50	4 323	1 727.5
Hancock township	15.91	408	25.6
Houghton city	4.31	7 010	1 625.5
Laird township	188.07	634	3.4
Osceola township	24.84	1 908	76.8
Hubbell CDP (part)	0.49	372	754.3
Portage township	112.62	3 156	28.0
Quincy township	3.83	251	65.6
Schoolcraft township	40.09	1 863	46.5
Lake Linden village (part)	0.64	1 081	1 682.0
Stanton township	122.33	1 268	10.4
Torch Lake township	80.14	1 860	23.2
Hubbell CDP (part)	1.37	733	534.0
Lake Linden village (part)	0.01	-	-
Huron County	836.52	36 079	43.1
Bad Axe city	2.14	3 462	1 617.3
Bingham township	35.88	1 751	48.8
Ubly village	0.88	873	989.0
Bloomfield township	35.95	535	14.9
Brookfield township	35.53	914	25.7
Owendale village	0.74	296	398.2
Caseville township	13.93	2 723	195.5
Caseville village	1.14	888	778.4
Chandler township	35.34	501	14.2
Colfax township	34.91	1 954	56.0
Dwight township	35.68	930	26.1
Kinde village (part)	0.48	351	733.0
Fairhaven township	21.08	1 259	59.7
Gore township	6.77	139	20.5
Grant township	35.43	833	23.5
Harbor Beach city	1.77	1 837	1 036.3
Hume township	30.02	801	26.7
Huron township	33.61	423	12.6
Lake township	19.19	996	51.9
Lincoln township	35.76	873	24.4
Kinde village (part)	0.51	183	357.7
McKinley township	20.34	503	24.7
Meade township	35.69	799	22.4
Kinde village (part)	0.02	-	-
Oliver township	35.31	1 626	46.1
Elkton village	0.99	863	870.6
Paris township	36.12	557	15.4
Pointe Aux Barques township	1.33	10	7.5
Port Austin township	16.40	1 591	97.0
Port Austin village	1.00	737	733.7
Rubicon township	23.73	778	32.8
Port Hope village	1.00	310	308.7
Sand Beach township	36.42	1 470	40.4
Sebewaing township	32.59	2 944	90.3
Sebewaing village	1.60	1 974	1 232.4
Sheridan township	36.17	736	20.3
Sherman township	44.14	1 165	26.4
Sigel township	35.78	576	16.1
Verona township	34.13	1 349	39.5
Winsor township	35.37	2 044	57.8
Pigeon village	0.82	1 207	1 464.2
Ingham County	559.19	279 320	499.5
Alaiedon township	35.54	3 498	98.4
Aurelius township	36.50	3 318	90.9
Bunker Hill township	32.96	1 979	60.0
Delhi charter township	28.81	22 569	783.2
Holt CDP	4.31	11 315	2 623.2
East Lansing city (part)	9.78	46 491	4 754.8
Ingham township	32.65	2 061	63.1
Dansville village	1.00	429	429.0
Lansing city (part)	33.96	114 321	3 366.7
Lansing charter township	4.95	8 458	1 709.0
Edgemont Park CDP	0.85	2 442	2 881.1
Leroy township	34.21	3 653	106.8
Webberville village	1.25	1 503	1 207.0
Leslie city	1.33	2 044	1 535.6
Leslie township	35.00	2 327	66.5
Locke township	36.05	1 671	46.4
Mason city	4.58	6 714	1 466.6
Meridian charter township	31.01	39 116	1 261.2
Haslett CDP	8.33	11 283	1 354.8
Okemos CDP	16.81	22 805	1 356.9
Onondaga township	36.52	2 958	81.0
Stockbridge township	35.65	3 435	96.4
Stockbridge village	1.45	1 260	866.1
Vevay township	32.17	3 614	112.3

Table 15. **Land Area and Population Density: 2000**—Con.

[For information on confidentiality protection, nonsampling error, and definitions, see text]

State County County Subdivision Place	Land area in square miles	Total population	
		Number	Average per square mile
Ingham County—Con.			
Wheatfield township	29.07	1 641	56.4
White Oak township	36.48	1 177	32.3
Williamston city	2.55	3 441	1 351.2
Williamstown township	29.41	4 834	164.3
Ionia County	573.21	61 518	107.3
Belding city	4.72	5 877	1 246.1
Berlin township	41.62	2 787	67.0
Boston township	34.98	4 961	141.8
Saranac village	1.16	1 326	1 142.1
Campbell township	35.76	2 243	62.7
Clarksville village	0.51	317	625.3
Danby township	35.31	2 696	76.4
Easton township	28.42	2 835	99.8
Ionia city	5.04	10 569	2 095.9
Ionia township	33.67	3 669	109.0
Lyons village (part)	0.14	32	236.4
Keene township	35.71	1 660	46.5
Lyons township	36.23	3 446	95.1
Lyons village (part)	1.08	694	641.8
Muir village	0.76	634	830.5
Pewamo village	1.02	560	549.7
North Plains township	35.89	1 366	38.1
Hubbardston village (part)	1.10	352	319.4
Odessa township	35.77	4 036	112.8
Lake Odessa village	0.82	2 272	2 767.8
Orange township	36.00	1 040	28.9
Orleans township	35.51	2 736	77.0
Otisco township	31.59	2 243	71.0
Portland city	2.40	3 789	1 577.7
Portland township	32.44	2 460	75.8
Ronald township	36.33	1 903	52.4
Sebewa township	35.82	1 202	33.6
Iosco County	549.11	27 339	49.8
Alabaster township	22.14	503	22.7
Au Sable township	20.61	2 230	108.2
Au Sable CDP	2.11	1 533	727.4
Oscoda CDP (part)	0.10	62	597.3
Baldwin township	28.42	1 726	60.7
Burleigh township	34.71	775	22.3
East Tawas city	2.88	2 951	1 026.0
Grant township	34.93	1 560	44.7
Oscoda township	121.76	7 248	59.5
Oscoda CDP (part)	0.77	930	1 208.3
Plainfield township	103.77	4 292	41.4
Reno township	35.35	656	18.6
Sherman township	35.91	493	13.7
Tawas township	33.44	1 684	50.4
Tawas City city	1.71	2 005	1 174.4
Whittemore city	0.99	476	483.1
Wilber township	72.48	740	10.2
Iron County	1 166.36	13 138	11.3
Bates township	125.39	1 021	8.1
Caspian city	1.41	997	707.9
Crystal Falls city	3.38	1 791	530.6
Crystal Falls township	228.72	1 722	7.5
Gaastra city	1.65	339	205.9
Hematite township	153.45	352	2.3
Iron River city	3.47	1 929	555.7
Iron River township	239.55	1 585	6.6
Mineral Hills village	1.45	214	147.6
Mansfield township	99.31	243	2.4
Mastodon township	126.59	668	5.3
Alpha village	0.94	198	210.6
Stambaugh city	1.64	1 243	756.5
Stambaugh township	181.78	1 248	6.9
Isabella County	574.27	63 351	110.3
Broomfield township	34.89	1 620	46.4
Village of Lake Isabella village (part)	1.45	327	225.9
Chippewa township	36.17	4 617	127.6
Clare city (part)	0.56	33	59.2
Coe township	36.23	2 993	82.6
Shepherd village	0.97	1 536	1 586.7
Coldwater township	35.88	737	20.5
Deerfield township	35.76	3 081	86.2
Denver township	36.52	1 147	31.4
Fremont township	35.83	1 358	37.9
Gilmore township	35.74	1 376	38.5
Isabella township	36.36	2 145	59.0
Rosebush village	0.87	379	437.6
Lincoln township	36.13	1 936	53.6
Mount Pleasant city	7.80	25 946	3 327.2
Nottawa township	35.35	2 278	64.4
Beal City CDP	4.01	345	86.1
Weidman CDP (part)	1.84	292	158.9
Rolland township	35.71	1 210	33.9
Sherman township	34.80	2 616	75.2
Village of Lake Isabella village (part)	2.04	916	448.2
Weidman CDP (part)	3.68	587	159.7
Union charter township	28.48	7 615	267.4
Vernon township	35.44	1 342	37.9
Wise township	36.63	1 301	35.5

State County County Subdivision Place	Land area in square miles	Total population	
		Number	Average per square mile
Jackson County	706.60	158 422	224.2
Blackman township	31.82	22 800	716.6
Columbia township	36.57	7 234	197.8
Brooklyn village	1.00	1 176	1 171.1
Cement City village (part)	0.18	30	164.2
Concord township	35.85	2 692	75.1
Concord village	1.47	1 101	748.4
Grass Lake charter township	47.19	4 586	97.2
Grass Lake village	0.96	1 082	1 124.2
Hanover township	34.98	3 792	108.4
Hanover village	0.41	424	1 031.2
Henrietta township	36.24	4 483	123.7
Jackson city	11.09	36 316	3 274.9
Leoni township	49.10	13 459	274.1
Michigan Center CDP	5.18	4 641	895.6
Liberty township	34.76	2 903	83.5
Napoleon township	29.45	6 962	236.4
Napoleon CDP	2.65	1 254	472.5
Norvell township	30.01	2 922	97.4
Parma township	36.32	2 696	74.2
Parma village (part)	0.31	251	808.6
Pulaski township	36.23	1 931	53.3
Rives township	35.90	4 725	131.6
Sandstone township	36.28	3 801	104.8
Parma village (part)	0.28	656	2 358.9
Spring Arbor township	35.39	7 577	214.1
Spring Arbor CDP	2.76	2 188	792.2
Springport township	36.14	2 182	60.4
Springport village	1.28	704	551.7
Summit township	29.28	21 534	735.4
Vandercook Lake CDP	4.56	4 809	1 054.1
Tompkins township	36.09	2 758	76.4
Waterloo township	47.92	3 069	64.0
Kalamazoo County	561.86	238 603	424.7
Alamo township	36.29	3 820	105.3
Brady township	34.90	4 263	122.1
Vicksburg village (part)	0.56	682	1 211.6
Charleston township	34.89	1 813	52.0
Augusta village (part)	0.12	32	260.1
Greater Galesburg CDP (part)	3.13	740	236.5
Climax township	36.21	2 412	66.6
Climax village	1.03	791	769.9
Comstock township	32.96	13 851	420.2
Comstock Northwest CDP (part)	2.70	3 967	1 466.9
Greater Galesburg CDP (part)	3.52	891	253.0
Cooper township	36.29	8 754	241.2
Galesburg city	1.39	1 988	1 429.8
Kalamazoo city	24.68	77 145	3 125.4
Kalamazoo township	11.68	21 675	1 856.4
Comstock Northwest CDP (part)	0.48	505	1 052.0
Eastwood CDP	2.00	6 265	3 139.3
Westwood CDP	2.80	9 122	3 258.0
Oshtemo township	35.96	17 003	472.8
Parchment city	0.86	1 936	2 263.6
Pavilion township	34.88	5 829	167.1
Portage city	32.20	44 897	1 394.2
Prairie Ronde township	35.78	2 086	58.3
Richland township	34.75	6 491	186.8
Richland village	1.20	593	494.4
Ross township	33.32	5 047	151.5
Augusta village (part)	0.81	867	1 069.3
South Gull Lake CDP	1.31	1 526	1 161.2
Schoolcraft township	34.36	7 260	211.3
Schoolcraft village	0.93	1 587	1 703.2
Vicksburg village (part)	1.27	1 638	1 289.9
Texas township	34.45	10 919	316.9
Wakeshma township	36.01	1 414	39.3
Kalkaska County	561.02	16 571	29.5
Bear Lake township	71.54	746	10.4
Blue Lake township	34.65	428	12.4
Boardman township	35.93	1 373	38.2
Clearwater township	31.15	2 382	76.5
Coldsprings township	34.42	1 449	42.1
Excelsior township	35.62	855	24.0
Garfield township	106.74	794	7.4
Kalkaska township	70.35	4 830	68.7
Kalkaska village	2.50	2 226	890.7
Oliver township	36.05	263	7.3
Orange township	34.17	1 176	34.4
Rapid River township	35.17	1 005	28.6
Springfield township	35.23	1 270	36.1
Kent County	856.17	574 335	670.8
Ada township	36.08	9 882	273.9
Forest Hills CDP (part)	32.04	9 721	303.4
Algoma township	34.86	7 596	217.9
Alpine township	35.85	13 976	389.9
Comstock Park CDP (part)	2.78	9 519	3 420.0
Bowne township	35.85	2 743	76.5
Byron township	36.56	17 553	480.1
Byron Center CDP	5.02	3 777	751.8
Cutlerville CDP (part)	4.03	7 882	1 956.0
Caledonia township	35.15	8 964	255.0
Caledonia village	1.35	1 102	816.3
Cannon township	35.89	12 075	336.5
Cascade township	33.90	15 107	445.7
Forest Hills CDP (part)	17.34	11 221	647.0

Table 15. **Land Area and Population Density: 2000**—Con.

[For information on confidentiality protection, nonsampling error, and definitions, see text]

State County County Subdivision Place	Land area in square miles	Total population	
		Number	Average per square mile
Kent County—Con.			
Cedar Springs city	1.83	3 112	1 701.9
Courtland township	35.46	5 817	164.0
East Grand Rapids city	2.93	10 764	3 678.0
Gaines township	35.93	20 112	559.8
Cutlerville CDP (part)	1.95	7 232	3 707.0
Grand Rapids city	44.64	197 800	4 431.2
Grand Rapids charter township	15.42	14 056	911.6
Northview CDP (part)	0.09	199	2 211.3
Grandville city	7.41	16 263	2 195.6
Grattan township	34.99	3 551	101.5
Kentwood city	21.04	45 255	2 150.6
Lowell city	2.88	4 013	1 391.2
Lowell township	32.63	5 219	159.9
Nelson township	36.02	4 192	116.4
Sand Lake village	0.73	492	670.5
Oakfield township	34.62	5 058	146.1
Plainfield township	35.14	30 195	859.2
Comstock Park CDP (part)	1.12	1 155	1 031.8
Northview CDP (part)	10.32	14 531	1 407.6
Rockford city	3.00	4 626	1 544.2
Solon township	35.83	4 662	130.1
Sparta township	36.52	8 938	244.7
Sparta village	2.44	4 159	1 703.9
Spencer township	35.09	3 681	104.9
Tyrone township	36.37	4 304	118.3
Casnovia village (part)	0.59	176	299.6
Kent City village	1.09	1 061	969.2
Vergennes township	34.71	3 611	104.0
Walker city	25.16	21 842	868.3
Wyoming city	24.42	69 368	2 840.1
Keweenaw County	540.97	2 301	4.3
Allouez township	54.69	1 584	29.0
Ahmeek village	0.07	157	2 237.9
Eagle Harbor township	180.51	281	1.6
Grant township	119.28	172	1.4
Houghton township	121.40	204	1.7
Sherman township	65.09	60	0.9
Lake County	567.44	11 333	20.0
Chase township	35.39	1 194	33.7
Cherry Valley township	35.60	368	10.3
Dover township	36.80	332	9.0
Eden township	36.38	377	10.4
Elk township	35.58	900	25.3
Ellsworth township	35.17	821	23.3
Luther village (part)	0.44	109	249.5
Lake township	34.07	849	24.9
Newkirk township	72.76	719	9.9
Luther village (part)	0.49	230	467.1
Peacock township	34.83	445	12.8
Pinora township	35.53	643	18.1
Pleasant Plains township	34.72	1 535	44.2
Baldwin village (part)	0.90	582	646.7
Sauble township	34.62	323	9.3
Sweetwater township	35.73	238	6.7
Webber township	34.88	1 875	53.8
Baldwin village (part)	0.37	525	1 427.2
Yates township	35.39	714	20.2
Lapeer County	654.20	87 904	134.4
Almont township	36.99	6 041	163.3
Almont village	1.51	2 803	1 857.2
Arcadia township	35.33	3 197	90.5
Attica township	35.77	4 678	130.8
Brown City city (part)	0.01	6	423.8
Burlington township	35.59	1 402	39.4
Clifford village	1.51	324	214.7
Burnside township	54.10	1 920	35.5
Deerfield township	35.87	5 736	159.9
Barnes Lake-Millers Lake CDP	3.06	1 187	387.4
Dryden township	35.87	4 624	128.9
Dryden village	1.12	815	727.8
Elba township	32.79	5 462	166.6
Goodland township	35.65	1 734	48.6
Hadley township	35.28	4 655	131.9
Imlay township	33.59	2 713	80.8
Imlay City city	2.29	3 869	1 690.4
Lapeer city	5.55	9 072	1 635.5
Lapeer township	31.99	5 078	158.7
Marathon township	33.43	4 701	140.6
Columbiaville village (part)	0.81	815	1 000.3
Otter Lake village (part)	0.34	376	1 101.9
Mayfield township	34.78	7 659	220.2
Metamora township	34.76	4 184	120.4
Metamora village	0.66	507	765.4
North Branch township	36.15	3 595	99.5
North Branch village	1.28	1 027	804.6
Oregon township	33.18	6 166	185.8
Columbiaville village (part)	0.05	-	-
Rich township	35.24	1 412	40.1
Leelanau County	348.47	21 119	60.6
Bingham township	23.58	2 425	102.8
Centerville township	27.73	1 095	39.5
Cleveland township	30.95	1 040	33.6
Elmwood charter township	20.06	4 264	212.6
Greilickville CDP	4.50	1 415	314.4

State County County Subdivision Place	Land area in square miles	Total population	
		Number	Average per square mile
Leelanau County—Con.			
Empire township	35.27	1 085	30.8
Empire village	1.15	378	328.5
Glen Arbor township	28.59	788	27.6
Kasson township	35.92	1 577	43.9
Leelanau township	49.21	2 139	43.5
Northport village	1.66	648	389.7
Leland township	45.61	2 033	44.6
Solon township	26.61	1 542	57.9
Suttons Bay township	24.60	2 982	121.2
Suttons Bay village	1.09	589	538.7
Traverse City city (part)	0.35	149	431.1
Lenawee County	750.50	98 890	131.8
Adrian city	7.14	21 574	3 023.5
Adrian township	34.56	5 749	166.4
Blissfield township	21.06	3 915	185.9
Blissfield village (part)	2.11	3 217	1 523.0
Cambridge township	32.02	5 299	165.5
Onsted village	0.96	813	849.7
Clinton township	18.08	3 624	200.5
Clinton village	1.49	2 293	1 533.8
Deerfield township	25.13	1 770	70.4
Deerfield village	0.94	1 005	1 073.2
Dover township	35.09	1 787	50.9
Clayton village (part)	0.51	153	302.9
Fairfield township	41.96	1 756	41.8
Franklin township	38.48	2 939	76.4
Hudson city	2.16	2 499	1 155.4
Hudson township	35.43	1 576	44.5
Clayton village (part)	0.26	173	675.4
Macon township	32.63	1 448	44.4
Madison charter township	30.67	8 200	267.4
Medina township	47.56	1 227	25.8
Morenci city	2.11	2 398	1 134.1
Ogden township	41.98	1 063	25.3
Palmyra township	36.68	2 366	64.5
Blissfield village (part)	-	6	3 506.3
Raisin township	36.25	6 507	179.5
Ridgeway township	28.66	1 580	55.1
Britton village	0.87	699	799.6
Riga township	40.88	1 439	35.2
Blissfield village (part)	0.01	-	-
Rollin township	33.90	3 176	93.7
Addison village (part)	0.53	455	863.0
Manitou Beach-Devils Lake CDP (part)	5.48	1 401	255.8
Rome township	35.88	1 772	49.4
Seneca township	40.00	1 303	32.6
Tecumseh city	5.17	8 574	1 659.4
Tecumseh township	13.12	1 881	143.3
Woodstock township	33.90	3 468	102.3
Addison village (part)	0.45	172	383.5
Cement City village (part)	0.70	422	606.7
Manitou Beach-Devils Lake CDP (part)	1.52	679	446.8
Livingston County	568.40	156 951	276.1
Brighton city	3.61	6 701	1 857.0
Brighton township	33.11	17 673	533.7
Cohoctah township	38.10	3 394	89.1
Conway township	37.76	2 732	72.3
Deerfield township	36.41	4 087	112.2
Genoa township	34.25	15 901	464.2
Green Oak township	34.73	15 618	449.7
Whitmore Lake CDP (part)	1.47	1 724	1 175.8
Hamburg township	32.39	20 627	636.9
Handy township	34.49	7 004	203.0
Fowlerville village	2.31	2 972	1 285.2
Hartland township	36.35	10 996	302.5
Howell city	4.11	9 232	2 245.8
Howell township	31.73	5 679	179.0
Iosco township	35.49	3 039	85.6
Marion township	35.57	6 757	190.0
Oceola township	36.29	8 362	230.4
Putnam township	34.36	7 500	218.3
Pinckney village	1.49	2 141	1 436.8
Tyrone township	35.64	8 459	237.3
Unadilla township	33.99	3 190	93.8
Luce County	903.08	7 024	7.8
Columbus township	140.78	215	1.5
Lakefield township	63.36	1 074	16.9
McMillan township	592.03	3 947	6.7
Newberry village	0.98	2 686	2 737.1
Pentland township	106.91	1 788	16.7
Mackinac County	1 021.58	11 943	11.7
Bois Blanc township	35.27	71	2.0
Brevort township	92.47	649	7.0
Clark township	79.09	2 200	27.8
Garfield township	134.14	1 251	9.3
Hendricks township	78.91	183	2.3
Hudson township	68.74	214	3.1
Mackinac Island city	4.37	523	119.8
Marquette township	97.19	659	6.8
Moran township	127.51	1 080	8.5
Newton township	148.63	356	2.4
Portage township	55.42	1 055	19.0
St. Ignace city	2.70	2 678	990.7
St. Ignace township	97.14	1 024	10.5

Table 15. **Land Area and Population Density: 2000**—Con.

[For information on confidentiality protection, nonsampling error, and definitions, see text]

State County County Subdivision Place	Land area in square miles	Total population	
		Number	Average per square mile
Macomb County	480.44	788 149	1 640.5
Armada township	36.50	5 246	143.7
Armada village	0.71	1 573	2 221.8
Bruce township	36.40	8 158	224.1
Romeo village (part)	1.40	1 763	1 257.1
Center Line city	1.74	8 531	4 912.6
Chesterfield township	27.88	37 405	1 341.7
Clinton township	28.19	95 648	3 392.5
Clinton CDP	28.19	95 648	3 392.5
Eastpointe city	5.10	34 077	6 678.8
Fraser city	4.19	15 297	3 652.5
Harrison township	14.30	24 461	1 710.2
Harrison CDP	14.30	24 461	1 710.2
Lake township	0.16	80	511.5
Grosse Pointe Shores village (part)	0.16	80	511.5
Lenox township	38.83	8 433	217.2
New Haven village	2.42	3 071	1 269.6
Macomb township	36.27	50 478	1 391.7
Memphis city (part)	0.65	807	1 250.4
Mount Clemens city	4.22	17 312	4 107.0
New Baltimore city	4.62	7 405	1 604.5
Ray township	36.83	3 740	101.5
Richmond city (part)	2.63	4 896	1 859.8
Richmond township	37.27	3 416	91.7
Roseville city	9.81	48 129	4 905.6
St. Clair Shores city	11.53	63 096	5 472.3
Shelby charter township	34.68	65 159	1 878.7
Shelby CDP	34.68	65 159	1 878.7
Sterling Heights city	36.64	124 471	3 397.0
Utica city	1.78	4 577	2 578.2
Warren city	34.29	138 247	4 031.8
Washington township	35.95	19 080	530.7
Romeo village (part)	0.62	1 958	3 174.3
Manistee County	543.61	24 527	45.1
Arcadia township	18.63	621	33.3
Bear Lake township	34.74	1 587	45.7
Bear Lake village	0.31	318	1 011.1
Brown township	35.67	712	20.0
Cleon township	35.99	932	25.9
Copemish village	0.87	232	267.0
Dickson township	70.06	929	13.3
Filer charter township	15.83	2 208	139.5
Manistee city	3.25	6 586	2 023.7
Manistee township	44.48	3 764	84.6
Eastlake village	1.18	441	372.6
Maple Grove township	35.65	1 285	36.0
Kaleva village	1.11	509	459.6
Marilla township	35.38	362	10.2
Norman township	70.81	1 676	23.7
Onekama township	18.44	1 514	82.1
Onekama village	0.60	647	1 083.9
Pleasanton township	33.57	817	24.3
Springdale township	35.65	730	20.5
Stronach township	55.46	804	14.5
Marquette County	1 821.05	64 634	35.5
Champion township	120.92	297	2.5
Chocolay township	59.66	7 148	119.8
Harvey CDP	2.04	1 321	646.9
Ely township	137.65	2 010	14.6
Ewing township	48.42	159	3.3
Forsyth township	175.21	4 824	27.5
Gwinn CDP	5.08	1 965	386.5
K. I. Sawyer AFB CDP (part)	2.27	646	284.3
Humboldt township	93.76	469	5.0
Republic CDP (part)	0.27	3	10.9
Ishpeming city	8.69	6 686	769.8
Ishpeming township	86.47	3 522	40.7
West Ishpeming CDP (part)	2.56	2 676	1 046.2
Marquette city	11.41	19 661	1 723.9
Marquette township	54.73	3 286	60.0
Trowbridge Park CDP	1.38	2 012	1 462.1
Michigamme township	133.67	377	2.8
Michigamme CDP	2.50	287	114.7
Negaunee city	13.78	4 576	332.1
Negaunee township	42.05	2 707	64.4
Powell township	154.17	724	4.7
Big Bay CDP	3.83	265	69.2
Republic township	113.22	1 106	9.8
Republic CDP (part)	3.33	611	183.2
Richmond township	55.60	974	17.5
Palmer CDP	0.59	449	760.8
Sands township	70.84	2 127	30.0
K. I. Sawyer AFB CDP (part)	5.59	-	-
Skandia township	72.03	907	12.6
Tilden township	94.25	1 003	10.6
West Ishpeming CDP (part)	0.45	116	259.9
Turin township	84.18	131	1.6
Wells township	154.87	292	1.9
West Branch township	35.48	1 648	46.4
K. I. Sawyer AFB CDP (part)	0.58	797	1 376.1
Mason County	495.17	28 274	57.1
Amber township	27.61	2 054	74.4
Branch township	35.45	1 181	33.3
Custer township	34.92	1 307	37.4
Custer village	0.99	318	320.7
Eden township	35.42	555	15.7
Mason County—Con.			
Free Soil township	38.70	809	20.9
Free Soil village	1.03	177	171.2
Grant township	48.67	850	17.5
Hamlin township	27.49	3 192	116.1
Logan township	35.91	329	9.2
Ludington city	3.37	8 357	2 482.2
Meade township	37.56	287	7.6
Pere Marquette charter township	14.10	2 228	158.0
Riverton township	35.22	1 335	37.9
Scottville city	1.46	1 266	866.5
Sheridan township	34.35	969	28.2
Sherman township	36.16	1 090	30.1
Fountain village	1.01	175	173.7
Summit township	12.86	1 021	79.4
Victory township	35.91	1 444	40.2
Mecosta County	555.69	40 553	73.0
Aetna township	35.61	2 044	57.4
Morley village (part)	0.66	310	472.0
Austin township	35.66	1 415	39.7
Canadian Lakes CDP (part)	0.72	234	327.0
Big Rapids city	4.25	10 849	2 555.5
Big Rapids township	30.67	3 249	105.9
Chippewa township	33.07	1 239	37.5
Colfax township	35.13	1 975	56.2
Deerfield township	35.75	1 630	45.6
Morley village (part)	0.27	185	697.7
Fork township	34.95	1 678	48.0
Barryton village	0.95	381	402.6
Grant township	32.59	680	20.9
Green charter township	36.93	3 209	86.9
Hinton township	35.73	1 035	29.0
Martiny township	32.22	1 606	49.8
Mecosta township	33.93	2 435	71.8
Stanwood village	0.24	204	836.0
Millbrook township	35.74	1 081	30.3
Morton township	33.14	3 597	108.5
Canadian Lakes CDP (part)	8.78	1 688	192.2
Mecosta village	1.14	440	384.7
Sheridan township	34.80	1 357	39.0
Wheatland township	35.53	1 474	41.5
Menominee County	1 043.52	25 326	24.3
Cedarville township	78.95	276	3.5
Daggett township	35.91	740	20.6
Daggett village	1.11	270	244.3
Faithorn township	53.56	214	4.0
Gourley township	35.74	409	11.4
Harris township	143.10	1 895	13.2
Holmes township	71.25	296	4.2
Ingallston township	70.82	1 042	14.7
Lake township	70.78	576	8.1
Mellen township	30.80	1 260	40.9
Menominee city	5.18	9 131	1 763.2
Menominee township	72.67	3 939	54.2
Meyer township	89.77	1 036	11.5
Nadeau township	80.69	1 160	14.4
Carney village	1.00	225	226.1
Spalding township	162.47	1 761	10.8
Powers village	0.99	430	433.8
Stephenson city	1.09	875	800.1
Stephenson township	40.74	716	17.6
Midland County	521.19	82 874	159.0
Coleman city	1.13	1 296	1 151.7
Edenville township	34.84	2 528	72.6
Geneva township	36.02	1 137	31.6
Greendale township	36.10	1 788	49.5
Homer township	21.41	3 924	183.3
Hope township	23.04	1 286	55.8
Ingersoll township	36.39	3 018	82.9
Jasper township	36.10	1 145	31.7
Jerome township	33.97	4 888	143.9
Sanford village	1.27	943	742.1
Larkin charter township	32.76	4 514	137.8
Lee township	35.97	4 411	122.6
Lincoln township	23.41	2 277	97.3
Midland city (part)	32.78	41 463	1 264.9
Midland township	7.78	2 297	295.3
Mills township	34.98	1 871	53.5
Mount Haley township	23.78	1 654	69.5
Porter township	35.74	1 270	35.5
Warren township	35.01	2 107	60.2
Missaukee County	566.75	14 478	25.5
Aetna township	35.87	491	13.7
Bloomfield township	35.66	475	13.3
Butterfield township	35.81	548	15.3
Caldwell township	34.43	1 363	39.6
Clam Union township	35.80	882	24.6
Enterprise township	34.67	194	5.6
Forest township	35.17	1 082	30.8
Holland township	35.84	223	6.2
Lake township	31.66	2 468	77.9
Lake City city	1.08	923	854.9
McBain city	1.22	584	478.6
Norwich township	71.86	646	9.0
Pioneer township	35.89	460	12.8

Table 15. **Land Area and Population Density: 2000**—Con.

[For information on confidentiality protection, nonsampling error, and definitions, see text]

State County County Subdivision Place	Land area in square miles	Total population	
		Number	Average per square mile
Missaukee County—Con.			
Reeder township	34.89	1 112	31.9
Richland township	35.61	1 445	40.6
Riverside township	35.59	1 050	29.5
West Branch township	35.68	532	14.9
Monroe County	551.10	145 945	264.8
Ash township	34.60	7 610	220.0
Carleton village	0.99	2 562	2 577.3
Bedford township	39.11	28 606	731.5
Lambertville CDP	6.08	9 299	1 530.1
Temperance CDP	4.60	7 757	1 688.0
Berlin charter township	32.08	6 924	215.8
Estral Beach village	0.49	486	983.7
South Rockwood village	2.44	1 284	526.1
Dundee township	48.42	6 341	130.9
Dundee village	3.23	3 522	1 091.5
Erie township	24.11	4 850	201.1
Exeter township	36.55	3 727	102.0
Maybee village	1.17	505	432.3
Frenchtown township	42.11	20 777	493.4
Detroit Beach CDP	0.63	2 289	3 643.1
Stony Point CDP	1.14	1 775	1 553.6
Woodland Beach CDP	0.52	2 179	4 155.0
Ida township	36.75	4 949	134.7
La Salle township	26.65	5 001	187.7
London township	35.71	3 024	84.7
Luna Pier city	1.55	1 483	956.9
Milan township	35.05	1 670	47.6
Milan city (part)	1.31	1 710	1 309.5
Monroe city	9.04	22 076	2 440.9
Monroe charter township	17.36	13 491	777.0
South Monroe CDP	2.38	6 370	2 675.9
West Monroe CDP	1.26	3 893	3 100.4
Petersburg city	0.46	1 157	2 497.8
Raisinville township	48.19	4 896	101.6
Summerfield township	42.21	3 233	76.6
Whiteford township	39.83	4 420	111.0
Montcalm County	708.04	61 266	86.5
Belvidere township	34.84	2 438	70.0
Bloomer township	35.21	3 039	86.3
Bushnell township	35.60	2 111	59.3
Sheridan village (part)	0.11	2	18.1
Carson City city	0.71	1 190	1 670.8
Cato township	35.27	2 920	82.8
Lakeview village	1.57	1 112	707.2
Crystal township	34.13	2 824	82.7
Day township	35.21	1 282	36.4
McBride village	0.36	232	642.3
Douglass township	34.95	2 377	68.0
Eureka township	29.56	3 271	110.7
Evergreen township	34.66	2 922	84.3
Sheridan village (part)	0.35	530	1 497.3
Fairplain township	35.47	1 826	51.5
Sheridan village (part)	0.12	-	-
Ferris township	36.11	1 379	38.2
Greenville city	5.71	7 935	1 389.2
Home township	36.00	2 708	75.2
Edmore village	1.42	1 244	875.7
Maple Valley township	35.41	2 083	58.8
Montcalm township	35.71	3 178	89.0
Pierson township	34.68	2 866	82.6
Pierson village	0.25	185	730.2
Pine township	35.17	1 654	47.0
Reynolds township	36.04	4 279	118.7
Howard City village	2.51	1 585	631.5
Richland township	35.88	2 868	79.9
Sidney township	34.06	2 563	75.2
Sheridan village (part)	0.33	173	521.6
Stanton city	2.14	1 504	701.6
Winfield township	35.52	2 049	57.7
Montmorency County	547.63	10 315	18.8
Albert township	65.81	2 695	40.9
Lewiston CDP	5.29	990	187.2
Avery township	35.03	717	20.5
Atlanta CDP (part)	0.26	19	72.7
Briley township	68.37	2 029	29.7
Atlanta CDP (part)	2.45	738	300.9
Hillman township	67.62	2 267	33.5
Hillman village	1.68	685	406.6
Loud township	35.79	284	7.9
Montmorency township	137.39	1 202	8.7
Canada Creek Ranch CDP	7.78	405	52.1
Rust township	68.59	549	8.0
Vienna township	69.03	572	8.3
Muskegon County	509.12	170 200	334.3
Blue Lake township	34.42	1 990	57.8
Casnovia township	35.69	2 652	74.3
Casnovia village (part)	0.51	139	273.7
Cedar Creek township	35.21	3 109	88.3
Dalton township	35.68	8 047	225.5
Lakewood Club village	1.89	1 006	531.4
Twin Lake CDP	2.38	1 613	677.4
Egelston township	34.95	9 537	272.8
Wolf Lake CDP	3.48	4 455	1 279.0
Fruitland township	36.51	5 235	143.4
Muskegon County—Con.			
Fruitport charter township	30.01	12 533	417.6
Fruitport village	0.94	1 124	1 197.8
Holton township	35.21	2 532	71.9
Laketon township	17.31	7 363	425.4
Montague city	2.66	2 407	905.1
Montague township	18.90	1 637	86.6
Moorland township	36.43	1 616	44.4
Muskegon city	14.35	40 105	2 794.5
Muskegon township	23.84	17 737	743.9
Muskegon Heights city	3.17	12 049	3 804.2
North Muskegon city	1.78	4 031	2 259.2
Norton Shores city	23.24	22 527	969.2
Ravenna township	36.34	2 856	78.6
Ravenna village	1.26	1 206	958.1
Roosevelt Park city	1.01	3 890	3 865.3
Sullivan township	24.09	2 477	102.8
Whitehall city	3.00	2 884	960.0
Whitehall township	9.43	1 648	174.7
White River township	15.87	1 338	84.3
Newaygo County	842.37	47 874	56.8
Ashland township	34.90	2 570	73.6
Barton township	35.86	820	22.9
Beaver township	35.63	608	17.1
Big Prairie township	31.51	2 465	78.2
Bridgeton township	35.47	2 098	59.1
Brooks township	31.75	3 671	115.6
Croton township	34.04	3 042	89.4
Dayton township	33.81	2 002	59.2
Denver township	35.36	1 971	55.7
Hesperia village (part)	0.33	364	1 092.9
Ensley township	35.68	2 474	69.3
Everett township	35.56	1 985	55.8
Fremont city	3.33	4 224	1 268.3
Garfield township	32.99	2 464	74.7
Goodwell township	35.65	551	15.5
Grant city	0.65	881	1 350.1
Grant township	35.91	3 130	87.2
Home township	35.58	261	7.3
Lilley township	34.48	788	22.9
Lincoln township	35.10	1 338	38.1
Merrill township	34.91	590	16.9
Monroe township	35.83	324	9.0
Newaygo city	3.33	1 670	501.2
Norwich township	35.25	557	15.8
Sheridan charter township	33.18	2 423	73.0
Sherman township	34.62	2 159	62.4
Troy township	36.17	243	6.7
White Cloud city	1.93	1 420	736.7
Wilcox township	33.89	1 145	33.8
Oakland County	872.51	1 194 156	1 368.6
Addison township	36.24	6 439	177.7
Leonard village	0.96	332	344.7
Auburn Hills city	16.61	19 837	1 194.5
Berkley city	2.62	15 531	5 925.5
Birmingham city	4.78	19 291	4 038.4
Bloomfield township	24.95	43 023	1 724.5
Bloomfield Township CDP	24.94	43 021	1 725.1
West Bloomfield Township CDP (part)	0.01	2	225.0
Bloomfield Hills city	4.95	3 940	796.4
Brandon township	35.06	14 765	421.1
Ortonville village	0.99	1 535	1 546.2
Clawson city	2.20	12 732	5 787.0
Commerce township	27.57	34 764	1 261.1
Wolverine Lake village	1.30	4 415	3 391.9
Farmington city	2.67	10 423	3 904.4
Farmington Hills city	33.29	82 111	2 466.4
Ferndale city	3.88	22 105	5 697.9
Groveland township	35.53	6 150	173.1
Hazel Park city	2.82	18 963	6 728.4
Highland township	33.62	19 169	570.2
Holly township	34.83	10 037	288.2
Holly village (part)	2.74	6 135	2 236.7
Huntington Woods city	1.47	6 151	4 196.0
Independence township	35.20	32 581	925.6
Keego Harbor city	0.51	2 769	5 388.9
Lake Angelus city	1.04	326	314.5
Lathrup Village city	1.51	4 236	2 806.1
Lyon township	31.34	11 041	352.3
Madison Heights city	7.16	31 101	4 341.3
Milford township	33.30	15 271	458.6
Milford village	2.45	6 272	2 560.7
Northville city (part)	1.00	3 352	3 343.6
Novi city	30.47	47 386	1 555.2
Novi township	0.14	193	1 397.8
Oakland charter township	36.43	13 071	358.8
Oak Park city	5.02	29 793	5 932.0
Orchard Lake Village city	2.59	2 215	855.7
Orion township	33.35	33 463	1 003.3
Lake Orion village	0.76	2 715	3 575.4
Oxford charter township	33.89	16 025	472.9
Oxford village	1.23	3 540	2 873.5
Pleasant Ridge city	0.57	2 594	4 563.7
Pontiac city	19.99	66 337	3 318.2
Rochester city	3.86	10 467	2 710.6
Rochester Hills city	32.85	68 825	2 095.2
Rose township	35.02	6 210	177.3

Table 15. **Land Area and Population Density: 2000**—Con.

[For information on confidentiality protection, nonsampling error, and definitions, see text]

State County County Subdivision Place	Land area in square miles	Total population	
		Number	Average per square mile
Oakland County—Con.			
Rose township—Con.			
Holly village (part)	0.04	-	-
Royal Oak city	11.82	60 062	5 083.0
Royal Oak charter township	0.68	5 446	8 055.8
Southfield city	26.23	78 296	2 984.6
Southfield township	8.04	14 430	1 794.9
Beverly Hills village	4.01	10 437	2 603.6
Bingham Farms village	1.20	1 030	858.2
Franklin village	2.66	2 937	1 105.5
South Lyon city	3.39	10 036	2 958.2
Springfield township	35.59	13 338	374.8
Sylvan Lake city	0.52	1 735	3 305.8
Troy city	33.54	80 959	2 413.9
Village of Clarkston city	0.46	962	2 106.0
Walled Lake city	2.27	6 713	2 956.9
Waterford township	31.34	73 150	2 334.3
Waterford CDP (part)	31.34	73 150	2 334.3
West Bloomfield township	27.32	64 860	2 374.3
Waterford CDP (part)	-	-	(X)
West Bloomfield Township CDP (part)	27.32	64 860	2 374.4
White Lake township	33.66	28 219	838.3
Wixom city	9.34	13 263	1 420.0
Oceana County	540.46	26 873	49.7
Benona township	40.77	1 520	37.3
Claybanks township	23.86	831	34.8
Colfax township	35.38	574	16.2
Crystal township	36.02	832	23.1
Elbridge township	36.19	1 233	34.1
Ferry township	36.00	1 296	36.0
Golden township	33.55	1 810	54.0
Grant township	35.39	2 932	82.9
New Era village (part)	0.28	60	212.2
Rothbury village	0.99	416	420.8
Greenwood township	35.81	1 154	32.2
Hart city	1.92	1 950	1 017.7
Hart township	33.92	2 026	59.7
Leavitt township	35.27	845	24.0
Walkerville village	1.22	254	208.6
Newfield township	35.06	2 483	70.8
Hesperia village (part)	0.49	590	1 205.6
Otto township	35.87	662	18.5
Pentwater township	13.42	1 513	112.8
Pentwater village	1.31	958	733.8
Shelby township	35.99	3 951	109.8
New Era village (part)	0.57	401	709.7
Shelby village	1.74	1 914	1 098.8
Weare township	36.07	1 261	35.0
Ogemaw County	564.30	21 645	38.4
Churchill township	35.65	1 603	45.0
Cumming township	34.68	796	23.0
Edwards township	34.98	1 390	39.7
Foster township	89.32	821	9.2
Goodar township	35.32	493	14.0
Hill township	32.69	1 584	48.5
Horton township	35.45	997	28.1
Klacking township	35.84	617	17.2
Logan township	35.25	581	16.5
Mills township	34.45	4 005	116.3
Skidway Lake CDP	11.33	3 147	277.8
Ogemaw township	36.39	1 118	30.7
Richland township	34.82	956	27.5
Prescott village	1.17	286	244.2
Rose township	52.87	1 409	26.7
Rose City city	1.08	721	665.7
West Branch city	1.33	1 926	1 447.6
West Branch township	34.17	2 628	76.9
Ontonagon County	1 311.53	7 818	6.0
Bergland township	98.45	550	5.6
Bohemia township	91.91	77	0.8
Carp Lake township	225.08	891	4.0
Greenland township	113.21	870	7.7
Haight township	105.80	228	2.2
Interior township	86.50	375	4.3
McMillan township	70.37	601	8.5
Matchwood township	109.49	115	1.1
Ontonagon township	192.85	2 954	15.3
Ontonagon village	3.75	1 769	472.0
Rockland township	92.80	324	3.5
Stannard township	125.07	833	6.7
Osceola County	565.98	23 197	41.0
Burdell township	37.37	1 241	33.2
Tustin village	0.39	237	613.4
Cedar township	34.50	406	11.8
Evart city	2.01	1 738	866.8
Evart township	32.81	1 513	46.1
Hartwick township	34.97	629	18.0
Hersey township	35.27	1 846	52.3
Hersey village	1.09	374	343.4
Highland township	37.35	1 207	32.3
Le Roy township	34.91	1 159	33.2
Le Roy village	0.97	267	275.1
Lincoln township	35.08	1 629	46.4
Marion township	37.03	1 580	42.7
Marion village	1.35	836	617.5
Osceola County—Con.			
Middle Branch township	35.51	858	24.2
Orient township	34.82	803	23.1
Osceola township	34.21	1 118	32.7
Reed City city	1.92	2 430	1 265.3
Richmond township	33.08	1 695	51.2
Rose Lake township	33.61	1 231	36.6
Sherman township	37.05	1 081	29.2
Sylvan township	34.50	1 033	29.9
Oscoda County	565.00	9 418	16.7
Big Creek township	141.46	3 380	23.9
Mio CDP (part)	4.30	1 289	299.9
Clinton township	70.30	511	7.3
Comins township	70.52	2 017	28.6
Mio CDP (part)	-	-	-
Elmer township	70.78	1 095	15.5
Mio CDP (part)	1.56	111	71.2
Greenwood township	69.87	1 195	17.1
Mentor township	142.07	1 220	8.6
Mio CDP (part)	1.61	616	383.3
Otsego County	514.54	23 301	45.3
Bagley township	28.63	5 838	203.9
Charlton township	100.34	1 330	13.3
Chester township	67.72	1 265	18.7
Corwith township	107.51	1 719	16.0
Vanderbilt village	1.11	587	530.6
Dover township	35.21	614	17.4
Elmira township	35.72	1 598	44.7
Gaylord city	3.95	3 681	932.8
Hayes township	68.83	2 385	34.7
Livingston township	33.89	2 339	69.0
Otsego Lake township	32.74	2 532	77.3
Ottawa County	565.65	238 314	421.3
Allendale township	31.30	13 042	416.7
Allendale CDP	22.83	11 555	506.1
Blendon township	36.54	5 721	156.6
Chester township	35.69	2 315	64.9
Coopersville city	4.81	3 910	812.5
Crockery township	32.71	3 782	115.6
Ferrysburg city	2.97	3 040	1 022.2
Georgetown township	33.46	41 658	1 244.9
Jenison CDP	5.85	17 211	2 940.8
Grand Haven city	5.81	11 168	1 923.5
Grand Haven township	28.64	13 278	463.6
Holland city (part)	8.55	27 846	3 256.1
Holland township	27.19	28 911	1 063.4
Beechwood CDP (part)	1.56	2 571	1 651.5
Hudsonville city	4.14	7 160	1 729.1
Jamestown charter township	35.59	5 062	142.2
Olive township	36.20	4 691	129.6
Park township	19.28	17 579	912.0
Beechwood CDP (part)	0.28	392	1 418.0
Polkton township	39.24	2 335	59.5
Port Sheldon township	22.36	4 503	201.4
Robinson township	38.62	5 588	144.7
Spring Lake township	16.53	13 140	794.8
Spring Lake village	1.06	2 514	2 372.4
Tallmadge township	32.42	6 881	212.3
Wright township	36.17	3 286	90.9
Zeeland city	3.01	5 805	1 927.7
Zeeland charter township	34.43	7 613	221.1
Presque Isle County	660.07	14 411	21.8
Allis township	64.55	1 035	16.0
Bearinger township	61.47	329	5.4
Belknap township	35.81	854	23.9
Bismarck township	67.64	408	6.0
Case township	67.35	942	14.0
Millersburg village	1.02	263	257.1
Krakow township	55.80	622	11.1
Metz township	35.80	331	9.2
Moltke township	33.95	352	10.4
North Allis township	32.69	618	18.9
Ocqueoc township	52.33	634	12.1
Onaway city	1.70	993	585.6
Posen township	35.31	959	27.2
Posen village	1.00	292	291.6
Presque Isle township	35.59	1 691	47.5
Pulawski township	41.93	372	8.9
Rogers township	33.59	949	28.3
Rogers City city	4.57	3 322	727.2
Roscommon County	521.40	25 469	48.8
Au Sable township	35.76	281	7.9
Backus township	34.29	350	10.2
Denton township	26.37	5 817	220.6
Houghton Lake CDP (part)	0.64	1 049	1 648.6
Prudenville CDP	2.80	1 737	620.1
Gerrish township	27.64	3 072	111.2
Higgins township	70.47	2 061	29.2
Roscommon village	1.63	1 133	695.1
Lake township	23.81	1 351	56.8
Houghton Lake CDP (part)	0.15	154	1 008.3
Lyon township	29.98	1 462	48.8
Markey township	28.91	2 424	83.8
Nester township	71.33	263	3.7

Table 15. **Land Area and Population Density: 2000**—Con.

[For information on confidentiality protection, nonsampling error, and definitions, see text]

State County County Subdivision Place	Land area in square miles	Total population	
		Number	Average per square mile
Roscommon County—Con.			
Richfield township	68.91	4 139	60.1
St. Helen CDP	5.04	2 993	593.6
Roscommon township	103.93	4 249	40.9
Houghton Lake CDP (part)	5.13	2 546	496.5
Saginaw County	808.93	210 039	259.6
Albee township	36.11	2 338	64.8
Birch Run township	35.60	6 191	173.9
Birch Run village	1.92	1 653	861.5
Blumfield township	35.64	2 014	56.5
Brady township	36.75	2 344	63.8
Oakley village	1.02	339	332.5
Brant township	37.07	2 023	54.6
St. Charles village (part)	0.22	31	144.1
Bridgeport charter township	34.63	11 709	338.1
Bridgeport CDP	8.34	7 849	941.4
Buena Vista charter township	35.99	10 318	286.7
Buena Vista CDP	4.48	7 845	1 750.6
Robin Glen-Indiantown CDP	2.14	1 158	540.7
Carrollton township	3.21	6 602	2 056.2
Carrollton CDP	3.21	6 602	2 056.2
Chapin township	24.67	1 045	42.4
Chesaning township	34.69	4 861	140.1
Chesaning village	3.11	2 548	818.2
Frankenmuth city	2.73	4 838	1 773.6
Frankenmuth township	32.50	2 049	63.1
Fremont township	36.75	2 099	57.1
James township	18.16	1 930	106.3
Shields CDP (part)	0.23	213	938.7
Jonesfield township	25.20	1 710	67.9
Merrill village	0.69	782	1 141.4
Kochville township	18.79	3 241	172.4
Lakefield township	24.11	1 030	42.7
Maple Grove township	35.64	2 640	74.1
Marion township	24.64	925	37.5
Richland township	37.08	4 281	115.4
Hemlock CDP	2.54	1 585	624.1
Saginaw city	17.44	61 799	3 542.9
Saginaw charter township	24.65	39 657	1 608.9
Saginaw Township North CDP	13.50	24 994	1 851.5
Saginaw Township South CDP	6.90	13 801	1 999.1
St. Charles township	36.96	3 393	91.8
St. Charles village (part)	1.87	2 016	1 080.4
Spaulding township	26.56	2 399	90.3
Swan Creek township	23.16	2 536	109.5
St. Charles village (part)	0.36	168	466.9
Taymouth township	35.56	4 624	130.0
Burt CDP	4.54	1 122	247.4
Thomas township	31.52	11 877	376.9
Shields CDP (part)	6.31	6 377	1 010.4
Tittabawassee township	35.19	7 706	219.0
Freeland CDP	6.69	5 147	769.7
Zilwaukee city	2.22	1 799	810.7
Zilwaukee township	5.73	61	10.6
St. Clair County	724.37	164 235	226.7
Algonac city	1.40	4 613	3 291.7
Berlin township	37.13	3 162	85.2
Brockway township	33.87	1 900	56.1
Burtchville township	15.61	3 956	253.4
Casco township	37.10	4 747	127.9
China township	34.37	3 340	97.2
Clay township	35.46	9 822	277.0
Pearl Beach CDP	2.13	3 224	1 514.7
Clyde township	35.88	5 523	153.9
Columbus township	37.10	4 615	124.4
Cottrellville township	21.19	3 814	180.0
East China township	6.69	3 630	542.9
Emmett township	35.30	2 506	71.0
Emmett village	1.49	251	168.4
Fort Gratiot township	16.08	10 691	664.7
Grant township	29.84	1 667	55.9
Greenwood township	35.75	1 373	38.4
Ira township	16.95	6 966	411.0
Kenockee township	35.83	2 423	67.6
Kimball township	37.25	8 628	231.6
Lynn township	36.07	1 187	32.9
Marine City city	2.19	4 652	2 120.8
Marysville city	6.94	9 684	1 395.6
Memphis city (part)	0.48	322	674.6
Mussey township	35.97	3 740	104.0
Capac village	1.62	1 775	1 096.5
Port Huron city	8.08	32 338	4 001.9
Port Huron township	12.92	8 615	666.6
Richmond city (part)	0.26	1	3.8
Riley township	38.27	3 046	79.6
St. Clair city	2.77	5 802	2 093.7
St. Clair township	38.95	6 423	164.9
Wales township	37.35	2 986	79.9
Yale city	1.29	2 063	1 599.2
St. Joseph County	503.72	62 422	123.9
Burr Oak township	35.57	2 739	77.0
Burr Oak village	1.00	797	794.4
Colon township	34.58	3 405	98.5
Colon village	1.39	1 227	882.0
Constantine township	34.56	4 181	121.0
Constantine village	1.62	2 095	1 291.9
St. Joseph County—Con.			
Fabius township	32.35	3 285	101.6
Fawn River township	19.50	1 648	84.5
Florence township	33.56	1 436	42.8
Flowerfield township	35.81	1 592	44.5
Leonidas township	35.71	1 239	34.7
Lockport township	29.60	3 814	128.8
Centreville village (part)	0.18	113	617.6
Mendon township	34.98	2 775	79.3
Mendon village	0.75	917	1 217.1
Mottville township	19.57	1 499	76.6
Nottawa township	35.79	3 999	111.7
Centreville village (part)	1.23	1 466	1 191.2
Park township	35.11	2 699	76.9
Sherman township	33.10	3 248	98.1
Sturgis city	5.96	11 285	1 894.5
Sturgis township	17.94	2 403	133.9
Three Rivers city	4.51	7 328	1 625.8
White Pigeon township	25.54	3 847	150.6
White Pigeon village	1.41	1 627	1 157.8
Sanilac County	963.80	44 547	46.2
Argyle township	36.32	770	21.2
Austin township	36.23	673	18.6
Bridgehampton township	36.20	911	25.2
Carsonville village (part)	0.51	143	282.0
Brown City city (part)	1.06	1 328	1 258.3
Buel township	37.70	1 237	32.8
Croswell city	2.28	2 467	1 080.1
Custer township	35.33	1 036	29.3
Delaware township	46.56	930	20.0
Forestville village	0.83	127	153.2
Elk township	35.70	1 584	44.4
Peck village	1.01	599	593.0
Elmer township	36.30	790	21.8
Evergreen township	35.37	995	28.1
Flynn township	35.76	1 040	29.1
Forester township	25.27	1 108	43.8
Fremont township	35.01	913	26.1
Greenleaf township	35.89	804	22.4
Lamotte township	35.49	981	27.6
Lexington township	36.21	3 688	101.8
Lexington village	0.93	1 104	1 188.3
Maple Valley township	34.52	1 114	32.3
Marion township	36.13	1 803	49.9
Deckerville village	1.28	944	738.5
Marlette city	1.65	2 104	1 277.3
Marlette township	52.49	2 051	39.1
Minden township	36.12	633	17.5
Minden City village	1.12	242	216.5
Moore township	36.28	1 262	34.8
Sandusky city	1.90	2 745	1 446.3
Sanilac township	40.94	2 609	63.7
Port Sanilac village	0.72	658	908.8
Speaker township	34.59	1 408	40.7
Melvin village	0.99	160	162.0
Washington township	36.13	1 636	45.3
Applegate village	0.99	287	290.1
Carsonville village (part)	0.63	359	573.5
Watertown township	35.25	1 376	39.0
Wheatland township	36.38	530	14.6
Worth township	38.75	4 021	103.8
Schoolcraft County	1 178.11	8 903	7.6
Doyle township	147.37	630	4.3
Germfask township	67.76	491	7.2
Hiawatha township	278.46	1 328	4.8
Inwood township	120.30	722	6.0
Manistique city	3.19	3 583	1 124.0
Manistique township	150.28	1 053	7.0
Mueller township	83.89	245	2.9
Seney township	213.91	180	0.8
Thompson township	112.95	671	5.9
Shiawassee County	538.73	71 687	133.1
Antrim township	36.52	2 050	56.1
Bennington township	36.47	3 017	82.7
Burns township	35.49	3 500	98.6
Byron village	0.74	595	806.2
Caledonia township	31.66	4 427	139.8
Middletown CDP	0.49	966	1 973.3
Corunna city	3.09	3 381	1 095.0
Durand city	1.97	3 933	1 999.6
Fairfield township	25.11	745	29.7
Hazelton township	37.27	2 206	59.2
New Lothrop village	0.79	603	765.0
Laingsburg city	1.67	1 223	733.6
Middlebury township	24.71	1 491	60.3
Ovid village (part)	-	2	1 434.1
New Haven township	35.69	1 293	36.2
Owosso city	4.95	15 713	3 174.5
Owosso township	32.37	4 670	144.3
Perry city	2.85	2 065	724.1
Perry township	31.84	4 438	139.4
Morrice village	1.05	882	837.4
Rush township	35.21	1 409	40.0
Sciota township	26.71	1 801	67.4
Shiawassee township	36.71	2 907	79.2
Bancroft village	0.59	616	1 049.4

Table 15. **Land Area and Population Density: 2000**—Con.

[For information on confidentiality protection, nonsampling error, and definitions, see text]

State County County Subdivision Place	Land area in square miles	Total population	
		Number	Average per square mile
Shiawassee County—Con.			
Venice township	37.46	2 588	69.1
Lennon village (part)	0.68	432	636.0
Vernon township	33.90	4 980	146.9
Vernon village	0.72	847	1 180.0
Woodhull township	27.11	3 850	142.0
Tuscola County	812.43	58 266	71.7
Akron township	52.90	1 589	30.0
Akron village (part)	0.51	292	571.9
Almer township	34.62	3 023	87.3
Caro village (part)	0.53	747	1 405.3
Arbela township	33.42	3 219	96.3
Columbia township	36.05	1 419	39.4
Unionville village	0.93	605	652.2
Dayton township	35.81	1 869	52.2
Denmark township	35.26	3 249	92.1
Reese village	1.15	1 375	1 195.8
Elkland township	35.58	3 659	102.8
Cass City village (part)	1.69	2 640	1 563.1
Ellington township	35.70	1 304	36.5
Elmwood township	35.52	1 213	34.1
Gagetown village	0.96	389	406.3
Fairgrove township	35.33	1 749	49.5
Akron village (part)	0.44	169	381.5
Fairgrove village	1.10	627	572.1
Fremont township	35.94	3 559	99.0
Mayville village	1.03	1 055	1 028.9
Gilford township	34.79	833	23.9
Indianfields township	34.74	6 392	184.0
Caro village (part)	1.84	3 398	1 844.2
Juniata township	35.27	1 673	47.4
Kingston township	35.86	1 615	45.0
Kingston village (part)	0.44	389	890.6
Koylton township	36.07	1 579	43.8
Kingston village (part)	0.40	61	150.8
Millington township	35.77	4 459	124.7
Millington village	1.03	1 137	1 102.7
Novesta township	35.93	1 606	44.7
Cass City village (part)	0.05	3	65.8
Tuscola township	32.96	2 152	65.3
Vassar city	2.23	2 823	1 266.2
Vassar township	35.22	4 356	123.7
Watertown township	32.66	2 231	68.3
Wells township	35.42	1 946	54.9
Wisner township	19.37	749	38.7
Van Buren County	610.86	76 263	124.8
Almena township	34.48	4 226	122.6
Antwerp township	34.89	10 813	309.9
Lawton village	2.26	1 859	823.0
Mattawan village	4.12	2 536	615.4
Paw Paw village (part)	0.04	91	2 167.6
Arlington township	34.50	2 075	60.1
Bangor city	1.94	1 933	995.4
Bangor township	33.72	2 121	62.9
Bloomingdale township	34.07	3 364	98.7
Bloomingdale village	1.12	528	469.5
Columbia township	34.11	2 714	79.6
Breedsville village	0.67	235	350.7
Covert township	34.99	3 141	89.8
Decatur township	35.19	3 916	111.3
Decatur village	1.15	1 838	1 599.1
Geneva township	35.32	3 975	112.5
Gobles city	1.04	815	786.9
Hamilton township	34.46	1 797	52.1
Hartford city	1.37	2 476	1 805.6
Hartford township	33.72	3 159	93.7
Keeler township	34.01	2 601	76.5
Lawrence township	35.01	3 341	95.4
Lawrence village	1.76	1 059	600.4
Paw Paw township	35.22	7 091	201.4
Paw Paw village (part)	2.62	3 272	1 248.0
Pine Grove township	34.44	2 773	80.5
Porter township	33.30	2 406	72.3
South Haven city (part)	3.42	5 013	1 467.9
South Haven charter township	17.54	4 046	230.7
Waverly township	34.14	2 467	72.3
Washtenaw County	709.94	322 895	454.8
Ann Arbor city	27.01	114 024	4 221.1
Ann Arbor township	17.65	4 720	267.5
Barton Hills village	0.80	335	418.2
Augusta township	36.74	4 813	131.0
Bridgewater township	36.57	1 646	45.0
Dexter township	30.77	5 248	170.6
Freedom township	35.46	1 562	44.0
Lima township	36.22	3 224	89.0
Chelsea village (part)	1.29	707	546.3
Lodi township	33.71	5 710	169.4
Lyndon township	32.07	2 728	85.1
Manchester township	38.03	4 102	107.8
Manchester village	1.80	2 160	1 201.8

State County County Subdivision Place	Land area in square miles	Total population	
		Number	Average per square mile
Washtenaw County—Con.			
Milan city (part)	0.94	3 065	3 265.1
Northfield township	36.28	8 252	227.4
Whitmore Lake CDP (part)	2.89	4 850	1 677.3
Pittsfield charter township	27.54	30 167	1 095.4
Salem township	34.30	5 562	162.2
Saline city	4.63	8 034	1 736.3
Saline township	34.86	1 302	37.4
Scio township	34.03	15 759	463.0
Dexter village (part)	1.69	2 338	1 383.5
Sharon township	37.63	1 678	44.6
Superior township	35.36	10 740	303.7
Sylvan township	35.16	6 425	182.7
Chelsea village (part)	2.05	3 691	1 800.7
Webster township	35.26	5 198	147.4
Dexter village (part)	0.20	-	-
York charter township	35.17	7 392	210.2
Ypsilanti city	4.40	22 362	5 081.5
Ypsilanti township	30.15	49 182	1 631.4
Wayne County	614.15	2 061 162	3 356.1
Allen Park city	7.01	29 376	4 189.7
Belleville city	1.14	3 997	3 520.3
Brownstown township	22.45	22 989	1 024.0
Canton township	36.00	76 366	2 121.5
Canton CDP	36.00	76 366	2 121.5
Dearborn city	24.36	97 775	4 013.2
Dearborn Heights city	11.72	58 264	4 973.1
Detroit city	138.77	951 270	6 855.1
Ecorse city	2.69	11 229	4 175.1
Flat Rock city	6.70	8 488	1 266.9
Garden City city	5.86	30 047	5 124.0
Gibraltar city	3.84	4 264	1 109.1
Grosse Ile township	9.61	10 894	1 133.9
Grosse Ile CDP	9.61	10 894	1 133.9
Grosse Pointe city	1.07	5 670	5 297.9
Grosse Pointe township	0.99	2 743	2 781.3
Grosse Pointe Shores village (part)	0.99	2 743	2 781.3
Grosse Pointe Farms city	2.70	9 764	3 618.8
Grosse Pointe Park city	2.16	12 443	5 772.6
Grosse Pointe Woods city	3.26	17 080	5 237.3
Hamtramck city	2.11	22 976	10 900.5
Harper Woods city	2.58	14 254	5 521.1
Highland Park city	2.98	16 746	5 622.9
Huron charter township	35.57	13 737	386.2
Inkster city	6.26	30 115	4 808.1
Lincoln Park city	5.85	40 008	6 834.9
Livonia city	35.72	100 545	2 815.0
Melvindale city	2.77	10 735	3 876.9
Northville city (part)	0.99	3 107	3 133.5
Northville township	16.45	21 036	1 278.5
Plymouth city	2.23	9 022	4 048.6
Plymouth township	15.92	27 798	1 746.3
Plymouth Township CDP	15.92	27 798	1 746.3
Redford township	11.23	51 622	4 597.4
Redford CDP	11.23	51 622	4 597.4
River Rouge city	2.67	9 917	3 713.9
Riverview city	4.41	13 272	3 012.6
Rockwood city	2.70	3 442	1 272.9
Romulus city	35.91	22 979	639.9
Southgate city	6.86	30 136	4 395.8
Sumpter township	37.57	11 856	315.6
Taylor city	23.61	65 868	2 789.8
Trenton city	7.30	19 584	2 682.8
Van Buren township	33.90	23 559	694.9
Wayne city	6.02	19 051	3 165.2
Westland city	20.45	86 602	4 234.9
Woodhaven city	6.47	12 530	1 936.6
Wyandotte city	5.31	28 006	5 278.1
Wexford County	565.49	30 484	53.9
Antioch township	35.23	810	23.0
Boon township	36.03	670	18.6
Harrietta village (part)	0.46	147	316.3
Cadillac city	6.82	10 000	1 466.0
Cedar Creek township	34.17	1 489	43.6
Cherry Grove township	33.36	2 328	69.8
Clam Lake township	30.85	2 238	72.5
Colfax township	35.32	763	21.6
Greenwood township	35.33	542	15.3
Hanover township	36.04	1 200	33.3
Buckley village	1.78	550	309.4
Haring township	32.51	2 962	91.1
Henderson township	36.15	176	4.9
Liberty township	36.52	800	21.9
Manton city	1.56	1 221	784.2
Selma township	34.44	1 915	55.6
Slagle township	35.81	569	15.9
Harrietta village (part)	0.46	22	47.4
South Branch township	36.10	330	9.1
Springville township	32.72	1 673	51.1
Mesick village	1.14	447	392.9
Wexford township	36.52	798	21.9

Table 16. **Land Area and Population Density: 2000**

[For information on confidentiality protection, nonsampling error, and definitions, see text]

State County Place and County Subdivision	Land area in square miles	Total population	
		Number	Average per square mile
The State	**56 803.82**	**9 938 444**	**175.0**
COUNTY			
Alcona County	674.43	11 719	17.4
Alger County	917.83	9 862	10.7
Allegan County	827.46	105 665	127.7
Alpena County	574.15	31 314	54.5
Antrim County	476.94	23 110	48.5
Arenac County	366.84	17 269	47.1
Baraga County	904.00	8 746	9.7
Barry County	556.14	56 755	102.1
Bay County	444.25	110 157	248.0
Benzie County	321.31	15 998	49.8
Berrien County	571.00	162 453	284.5
Branch County	507.41	45 787	90.2
Calhoun County	708.72	137 985	194.7
Cass County	492.18	51 104	103.8
Charlevoix County	416.84	26 090	62.6
Cheboygan County	715.60	26 448	37.0
Chippewa County	1 561.06	38 543	24.7
Clare County	566.80	31 252	55.1
Clinton County	571.46	64 753	113.3
Crawford County	558.12	14 273	25.6
Delta County	1 170.03	38 520	32.9
Dickinson County	766.34	27 472	35.8
Eaton County	576.41	103 655	179.8
Emmet County	467.82	31 437	67.2
Genesee County	639.64	436 141	681.9
Gladwin County	506.80	26 023	51.3
Gogebic County	1 101.86	17 370	15.8
Grand Traverse County	465.07	77 654	167.0
Gratiot County	570.13	42 285	74.2
Hillsdale County	598.84	46 527	77.7
Houghton County	1 011.72	36 016	35.6
Huron County	836.52	36 079	43.1
Ingham County	559.19	279 320	499.5
Ionia County	573.21	61 518	107.3
Iosco County	549.11	27 339	49.8
Iron County	1 166.36	13 138	11.3
Isabella County	574.27	63 351	110.3
Jackson County	706.60	158 422	224.2
Kalamazoo County	561.86	238 603	424.7
Kalkaska County	561.02	16 571	29.5
Kent County	856.17	574 335	670.8
Keweenaw County	540.97	2 301	4.3
Lake County	567.44	11 333	20.0
Lapeer County	654.20	87 904	134.4
Leelanau County	348.47	21 119	60.6
Lenawee County	750.50	98 890	131.8
Livingston County	568.40	156 951	276.1
Luce County	903.08	7 024	7.8
Mackinac County	1 021.58	11 943	11.7
Macomb County	480.44	788 149	1 640.5
Manistee County	543.61	24 527	45.1
Marquette County	1 821.05	64 634	35.5
Mason County	495.17	28 274	57.1
Mecosta County	555.69	40 553	73.0
Menominee County	1 043.52	25 326	24.3
Midland County	521.19	82 874	159.0
Missaukee County	566.75	14 478	25.5
Monroe County	551.10	145 945	264.8
Montcalm County	708.04	61 266	86.5
Montmorency County	547.63	10 315	18.8
Muskegon County	509.12	170 200	334.3
Newaygo County	842.37	47 874	56.8
Oakland County	872.51	1 194 156	1 368.6
Oceana County	540.46	26 873	49.7
Ogemaw County	564.30	21 645	38.4
Ontonagon County	1 311.53	7 818	6.0
Osceola County	565.98	23 197	41.0
Oscoda County	565.00	9 418	16.7
Otsego County	514.54	23 301	45.3
Ottawa County	565.65	238 314	421.3
Presque Isle County	660.07	14 411	21.8
Roscommon County	521.40	25 469	48.8
Saginaw County	808.93	210 039	259.6
St. Clair County	724.37	164 235	226.7
St. Joseph County	503.72	62 422	123.9
Sanilac County	963.80	44 547	46.2
Schoolcraft County	1 178.11	8 903	7.6
Shiawassee County	538.73	71 687	133.1
Tuscola County	812.43	58 266	71.7
Van Buren County	610.86	76 263	124.8
Washtenaw County	709.94	322 895	454.8
Wayne County	614.15	2 061 162	3 356.1
Wexford County	565.49	30 484	53.9

State County Place and County Subdivision	Land area in square miles	Total population	
		Number	Average per square mile
PLACE AND COUNTY SUBDIVISION			
Acme township, Grand Traverse County	25.17	4 332	172.1
Ada township, Kent County	36.08	9 882	273.9
Adams township, Arenac County	35.68	550	15.4
Adams township, Hillsdale County	35.72	2 498	69.9
Adams township, Houghton County	47.25	2 747	58.1
Addison village, Lenawee County	0.98	627	642.6
Addison township, Oakland County	36.24	6 439	177.7
Adrian city, Lenawee County	7.14	21 574	3 023.5
Adrian township, Lenawee County	34.56	5 749	166.4
Aetna township, Mecosta County	35.61	2 044	57.4
Aetna township, Missaukee County	35.87	491	13.7
Ahmeek village, Keweenaw County	0.07	157	2 237.9
Akron village, Tuscola County	0.95	461	483.5
Akron township, Tuscola County	52.90	1 589	30.0
Alabaster township, Iosco County	22.14	503	22.7
Alaiedon township, Ingham County	35.54	3 498	98.4
Alamo township, Kalamazoo County	36.29	3 820	105.3
Alanson village, Emmet County	0.97	785	807.8
Albee township, Saginaw County	36.11	2 338	64.8
Albert township, Montmorency County	65.81	2 695	40.9
Albion city, Calhoun County	4.46	9 144	2 050.2
Albion township, Calhoun County	32.75	1 200	36.6
Alcona township, Alcona County	57.63	1 089	18.9
Algansee township, Branch County	35.56	2 061	58.0
Algoma township, Kent County	34.86	7 596	217.9
Algonac city, St. Clair County	1.40	4 613	3 291.7
Allegan city, Allegan County	3.81	4 838	1 270.9
Allegan township, Allegan County	30.43	4 050	133.1
Allen village, Hillsdale County	0.15	225	1 470.7
Allen township, Hillsdale County	36.10	1 631	45.2
Allendale CDP, Ottawa County	22.83	11 555	506.1
Allendale township, Ottawa County	31.30	13 042	416.7
Allen Park city, Wayne County	7.01	29 376	4 189.7
Allis township, Presque Isle County	64.55	1 035	16.0
Allouez township, Keweenaw County	54.69	1 584	29.0
Alma city, Gratiot County	5.36	9 275	1 729.7
Almena township, Van Buren County	34.48	4 226	122.6
Almer township, Tuscola County	34.62	3 023	87.3
Almira township, Benzie County	33.80	2 811	83.2
Almont village, Lapeer County	1.51	2 803	1 857.2
Almont township, Lapeer County	36.99	6 041	163.3
Aloha township, Cheboygan County	29.39	1 041	35.4
Alpena city, Alpena County	8.38	11 304	1 348.9
Alpena township, Alpena County	105.02	9 788	93.2
Alpha village, Iron County	0.94	198	210.6
Alpine township, Kent County	35.85	13 976	389.9
Amber township, Mason County	27.61	2 054	74.4
Amboy township, Hillsdale County	29.96	1 224	40.8
Ann Arbor city, Washtenaw County	27.01	114 024	4 221.1
Ann Arbor township, Washtenaw County	17.65	4 720	267.5
Antioch township, Wexford County	35.23	810	23.0
Antrim township, Shiawassee County	36.52	2 050	56.1
Antwerp township, Van Buren County	34.89	10 813	309.9
Applegate village, Sanilac County	0.99	287	290.1
Arbela township, Tuscola County	33.42	3 219	96.3
Arcada township, Gratiot County	32.54	1 708	52.5
Arcadia township, Lapeer County	35.33	3 197	90.5
Arcadia township, Manistee County	18.63	621	33.3
Arenac township, Arenac County	36.58	992	27.1
Argentine CDP, Genesee County	2.48	2 285	920.7
Argentine township, Genesee County	35.12	6 521	185.7
Argyle township, Sanilac County	36.32	770	21.2
Arlington township, Van Buren County	34.50	2 075	60.1
Armada village, Macomb County	0.71	1 573	2 221.8
Armada township, Macomb County	36.50	5 246	143.7
Arthur township, Clare County	36.08	667	18.5
Arvon township, Baraga County	124.60	482	3.9
Ash township, Monroe County	34.60	7 610	220.0
Ashland township, Newaygo County	34.90	2 570	73.6
Ashley village, Gratiot County	0.64	526	815.9
Assyria township, Barry County	36.05	1 912	53.0
Athens village, Calhoun County	1.00	1 111	1 115.7
Athens township, Calhoun County	36.15	2 571	71.1
Atlanta CDP, Montmorency County	2.71	757	278.9
Atlas township, Genesee County	35.37	7 257	205.2
Attica township, Lapeer County	35.77	4 678	130.8
Auburn city, Bay County	1.02	2 011	1 971.6
Auburn Hills city, Oakland County	16.61	19 837	1 194.5
Au Gres city, Arenac County	2.28	1 028	450.1
Au Gres township, Arenac County	33.88	1 007	29.7
Augusta village, Kalamazoo County	0.93	899	962.7
Augusta township, Washtenaw County	36.74	4 813	131.0
Aurelius township, Ingham County	36.50	3 318	90.9
Au Sable CDP, Iosco County	2.11	1 533	727.4
Au Sable township, Iosco County	20.61	2 230	108.2
Au Sable township, Roscommon County	35.76	281	7.9
Austin township, Mecosta County	35.66	1 415	39.7
Austin township, Sanilac County	36.23	673	18.6
Au Train township, Alger County	142.05	1 172	8.3

Table 16. **Land Area and Population Density: 2000**—Con.

[For information on confidentiality protection, nonsampling error, and definitions, see text]

State County Place and County Subdivision	Land area in square miles	Total population	
		Number	Average per square mile
PLACE AND COUNTY SUBDIVISION—Con.			
Avery township, Montmorency County	35.03	717	20.5
Backus township, Roscommon County	34.29	350	10.2
Bad Axe city, Huron County	2.14	3 462	1 617.3
Bagley township, Otsego County	28.63	5 838	203.9
Bainbridge township, Berrien County	35.16	3 132	89.1
Baldwin township, Delta County	83.77	748	8.9
Baldwin township, Iosco County	28.42	1 726	60.7
Baldwin village, Lake County	1.27	1 107	873.2
Baltimore township, Barry County	35.42	1 845	52.1
Bancroft village, Shiawassee County	0.59	616	1 049.4
Bangor township, Bay County	13.89	15 547	1 119.4
Bangor city, Van Buren County	1.94	1 933	995.4
Bangor township, Van Buren County	33.72	2 121	62.9
Banks township, Antrim County	45.00	1 813	40.3
Baraga village, Baraga County	2.26	1 285	569.6
Baraga township, Baraga County	185.64	3 542	19.1
Bark River township, Delta County	45.59	1 650	36.2
Barnes Lake-Millers Lake CDP, Lapeer County	3.06	1 187	387.4
Baroda village, Berrien County	0.64	858	1 343.2
Baroda township, Berrien County	17.80	2 880	161.8
Barry township, Barry County	34.80	3 489	100.2
Barryton village, Mecosta County	0.95	381	402.6
Barton township, Newaygo County	35.86	820	22.9
Barton Hills village, Washtenaw County	0.80	335	418.2
Batavia township, Branch County	35.74	1 546	43.3
Bates township, Iron County	125.39	1 021	8.1
Bath township, Clinton County	36.15	7 541	208.6
Battle Creek city, Calhoun County	42.83	53 364	1 246.0
Bay township, Charlevoix County	15.53	1 068	68.8
Bay City city, Bay County	10.41	36 817	3 537.1
Bay de Noc township, Delta County	67.48	329	4.9
Bay Mills township, Chippewa County	64.68	1 214	18.8
Beal City CDP, Isabella County	4.01	345	86.1
Bear Creek township, Emmet County	39.60	5 269	133.0
Bearinger township, Presque Isle County	61.47	329	5.4
Bear Lake township, Kalkaska County	71.54	746	10.4
Bear Lake village, Manistee County	0.31	318	1 011.1
Bear Lake township, Manistee County	34.74	1 587	45.7
Beaugrand township, Cheboygan County	23.86	1 157	48.5
Beaver township, Bay County	35.38	2 806	79.3
Beaver township, Newaygo County	35.63	608	17.1
Beaver Creek township, Crawford County	71.42	1 486	20.8
Beaverton city, Gladwin County	1.09	1 106	1 017.6
Beaverton township, Gladwin County	35.42	1 815	51.2
Bedford township, Calhoun County	29.37	9 517	324.0
Bedford township, Monroe County	39.11	28 606	731.5
Beecher CDP, Genesee County	5.92	12 793	2 159.8
Beechwood CDP, Ottawa County	1.83	2 963	1 616.3
Belding city, Ionia County	4.72	5 877	1 246.1
Belknap township, Presque Isle County	35.81	854	23.9
Bellaire village, Antrim County	1.83	1 164	636.1
Belleville city, Wayne County	1.14	3 997	3 520.3
Bellevue village, Eaton County	0.99	1 365	1 378.7
Bellevue township, Eaton County	36.37	3 144	86.4
Belvidere township, Montcalm County	34.84	2 438	70.0
Bengal township, Clinton County	36.52	1 174	32.1
Bennington township, Shiawassee County	36.47	3 017	82.7
Benona township, Oceana County	40.77	1 520	37.3
Bentley township, Gladwin County	35.71	859	24.1
Benton charter township, Berrien County	32.57	16 404	503.6
Benton township, Cheboygan County	58.70	3 080	52.5
Benton township, Eaton County	33.73	2 712	80.4
Benton Harbor city, Berrien County	4.39	11 182	2 545.7
Benton Heights CDP, Berrien County	3.84	5 458	1 419.8
Benzonia village, Benzie County	1.06	519	488.2
Benzonia township, Benzie County	28.28	2 839	100.4
Bergland township, Ontonagon County	98.45	550	5.6
Berkley city, Oakland County	2.62	15 531	5 925.5
Berlin township, Ionia County	41.62	2 787	67.0
Berlin charter township, Monroe County	32.08	6 924	215.8
Berlin township, St. Clair County	37.13	3 162	85.2
Berrien township, Berrien County	35.31	5 075	143.7
Berrien Springs village, Berrien County	0.90	1 862	2 059.6
Bertrand township, Berrien County	34.54	2 380	68.9
Bessemer city, Gogebic County	5.47	2 148	392.9
Bessemer township, Gogebic County	113.84	1 270	11.2
Bethany township, Gratiot County	35.19	3 492	99.2
Bethel township, Branch County	35.91	1 421	39.6
Beulah village, Benzie County	0.45	363	798.2
Beverly Hills village, Oakland County	4.01	10 437	2 603.6
Big Bay CDP, Marquette County	3.83	265	69.2
Big Creek township, Oscoda County	141.46	3 380	23.9
Big Prairie township, Newaygo County	31.51	2 465	78.2
Big Rapids city, Mecosta County	4.25	10 849	2 555.5
Big Rapids township, Mecosta County	30.67	3 249	105.9
Billings township, Gladwin County	21.72	2 715	125.0
Bingham township, Clinton County	32.34	2 776	85.8
Bingham township, Huron County	35.88	1 751	48.8
Bingham township, Leelanau County	23.58	2 425	102.8

State County Place and County Subdivision	Land area in square miles	Total population	
		Number	Average per square mile
PLACE AND COUNTY SUBDIVISION—Con.			
Bingham Farms village, Oakland County	1.20	1 030	858.2
Birch Run village, Saginaw County	1.92	1 653	861.5
Birch Run township, Saginaw County	35.60	6 191	173.9
Birmingham city, Oakland County	4.78	19 291	4 038.4
Bismarck township, Presque Isle County	67.64	408	6.0
Blackman township, Jackson County	31.82	22 800	716.6
Blaine township, Benzie County	19.43	491	25.3
Blair township, Grand Traverse County	35.62	6 448	181.0
Blendon township, Ottawa County	36.54	5 721	156.6
Bliss township, Emmet County	43.94	572	13.0
Blissfield village, Lenawee County	2.12	3 223	1 520.7
Blissfield township, Lenawee County	21.06	3 915	185.9
Bloomer township, Montcalm County	35.21	3 039	86.3
Bloomfield township, Huron County	35.95	535	14.9
Bloomfield township, Missaukee County	35.66	475	13.3
Bloomfield township, Oakland County	24.95	43 023	1 724.5
Bloomfield Hills city, Oakland County	4.95	3 940	796.4
Bloomfield Township CDP, Oakland County	24.94	43 021	1 725.1
Bloomingdale village, Van Buren County	1.12	528	469.5
Bloomingdale township, Van Buren County	34.07	3 364	98.7
Blue Lake township, Kalkaska County	34.65	428	12.4
Blue Lake township, Muskegon County	34.42	1 990	57.8
Blumfield township, Saginaw County	35.64	2 014	56.5
Boardman township, Kalkaska County	35.93	1 373	38.2
Bohemia township, Ontonagon County	91.91	77	0.8
Bois Blanc township, Mackinac County	35.27	71	2.0
Boon township, Wexford County	36.03	670	18.6
Boston township, Ionia County	34.98	4 961	141.8
Bourret township, Gladwin County	32.37	471	14.6
Bowne township, Kent County	35.85	2 743	76.5
Boyne City city, Charlevoix County	3.91	3 503	896.7
Boyne Falls village, Charlevoix County	0.55	370	675.9
Boyne Valley township, Charlevoix County	35.14	1 215	34.6
Brady township, Kalamazoo County	34.90	4 263	122.1
Brady township, Saginaw County	36.75	2 344	63.8
Brampton township, Delta County	23.72	1 090	46.0
Branch township, Mason County	35.45	1 181	33.3
Brandon township, Oakland County	35.06	14 765	421.1
Brant township, Saginaw County	37.07	2 023	54.6
Breckenridge village, Gratiot County	1.06	1 339	1 268.4
Breedsville village, Van Buren County	0.67	235	350.7
Breen township, Dickinson County	87.86	479	5.5
Breitung township, Dickinson County	65.06	5 930	91.1
Brevort township, Mackinac County	92.47	649	7.0
Bridgehampton township, Sanilac County	36.20	911	25.2
Bridgeport CDP, Saginaw County	8.34	7 849	941.4
Bridgeport charter township, Saginaw County	34.63	11 709	338.1
Bridgeton township, Newaygo County	35.47	2 098	59.1
Bridgewater township, Washtenaw County	36.57	1 646	45.0
Bridgman city, Berrien County	2.93	2 428	829.4
Brighton city, Livingston County	3.61	6 701	1 857.0
Brighton township, Livingston County	33.11	17 673	533.7
Briley township, Montmorency County	68.37	2 029	29.7
Britton village, Lenawee County	0.87	699	799.6
Brockway township, St. Clair County	33.87	1 900	56.1
Bronson city, Branch County	1.36	2 421	1 784.8
Bronson township, Branch County	34.74	1 358	39.1
Brookfield township, Eaton County	35.91	1 429	39.8
Brookfield township, Huron County	35.53	914	25.7
Brooklyn village, Jackson County	1.00	1 176	1 171.1
Brooks township, Newaygo County	31.75	3 671	115.6
Broomfield township, Isabella County	34.89	1 620	46.4
Brown township, Manistee County	35.67	712	20.0
Brown City city	1.07	1 334	1 247.3
Lapeer County (part)	0.01	6	423.8
Sanilac County (part)	1.06	1 328	1 258.3
Brownlee Park CDP, Calhoun County	1.99	2 588	1 297.7
Brownstown township, Wayne County	22.45	22 989	1 024.0
Bruce township, Chippewa County	87.41	1 940	22.2
Bruce township, Macomb County	36.40	8 158	224.1
Buchanan city, Berrien County	2.40	4 681	1 950.8
Buchanan township, Berrien County	32.28	3 510	108.7
Buckeye township, Gladwin County	34.63	1 333	38.5
Buckley village, Wexford County	1.78	550	309.4
Buel township, Sanilac County	37.70	1 237	32.8
Buena Vista CDP, Saginaw County	4.48	7 845	1 750.6
Buena Vista charter township, Saginaw County	35.99	10 318	286.7
Bunker Hill township, Ingham County	32.96	1 979	60.0
Burdell township, Osceola County	37.37	1 241	33.2
Burleigh township, Iosco County	34.71	775	22.3
Burlington village, Calhoun County	0.74	405	549.3
Burlington township, Calhoun County	35.87	1 929	53.8
Burlington township, Lapeer County	35.59	1 402	39.4
Burns township, Shiawassee County	35.49	3 500	98.6
Burnside township, Lapeer County	54.10	1 920	35.5
Burr Oak village, St. Joseph County	1.00	797	794.4
Burr Oak township, St. Joseph County	35.57	2 739	77.0
Burt township, Alger County	230.95	480	2.1
Burt township, Cheboygan County	19.69	654	33.2

Table 16. **Land Area and Population Density: 2000**—Con.

[For information on confidentiality protection, nonsampling error, and definitions, see text]

State County Place and County Subdivision	Land area in square miles	Total population	
		Number	Average per square mile
PLACE AND COUNTY SUBDIVISION—Con.			
Burt CDP, Saginaw County	4.54	1 122	247.4
Burtchville township, St. Clair County	15.61	3 956	253.4
Burton city, Genesee County	23.47	30 308	1 291.3
Bushnell township, Montcalm County	35.60	2 111	59.3
Butler township, Branch County	35.64	1 362	38.2
Butman township, Gladwin County	34.06	1 947	57.2
Butterfield township, Missaukee County	35.81	548	15.3
Byron township, Kent County	36.56	17 553	480.1
Byron village, Shiawassee County	0.74	595	806.2
Byron Center CDP, Kent County	5.02	3 777	751.8
Cadillac city, Wexford County	6.82	10 000	1 466.0
Caldwell township, Missaukee County	34.43	1 363	39.6
Caledonia township, Alcona County	67.41	1 203	17.8
Caledonia village, Kent County	1.35	1 102	816.3
Caledonia township, Kent County	35.15	8 964	255.0
Caledonia township, Shiawassee County	31.66	4 427	139.8
California township, Branch County	21.26	909	42.8
Calumet village, Houghton County	0.19	879	4 524.2
Calumet township, Houghton County	33.25	6 997	210.4
Calvin township, Cass County	34.42	2 041	59.3
Cambria township, Hillsdale County	34.90	2 546	73.0
Cambridge township, Lenawee County	32.02	5 299	165.5
Camden village, Hillsdale County	0.84	550	651.5
Camden township, Hillsdale County	42.40	2 088	49.2
Campbell township, Ionia County	35.76	2 243	62.7
Canada Creek Ranch CDP, Montmorency County	7.78	405	52.1
Canadian Lakes CDP, Mecosta County	9.50	1 922	202.3
Cannon township, Kent County	35.89	12 075	336.5
Canton CDP, Wayne County	36.00	76 366	2 121.5
Canton township, Wayne County	36.00	76 366	2 121.5
Capac village, St. Clair County	1.62	1 775	1 096.5
Carleton village, Monroe County	0.99	2 562	2 577.3
Carlton township, Barry County	35.15	2 331	66.3
Carmel township, Eaton County	34.12	2 626	77.0
Carney village, Menominee County	1.00	225	226.1
Caro village, Tuscola County	2.37	4 145	1 746.0
Carp Lake township, Emmet County	32.36	807	24.9
Carp Lake township, Ontonagon County	225.08	891	4.0
Carrollton township, Saginaw County	3.21	6 602	2 056.2
Carrollton CDP, Saginaw County	3.21	6 602	2 056.2
Carson City city, Montcalm County	0.71	1 190	1 670.8
Carsonville village, Sanilac County	1.13	502	443.1
Cascade township, Kent County	33.90	15 107	445.7
Casco township, Allegan County	38.87	3 019	77.7
Casco township, St. Clair County	37.10	4 747	127.9
Case township, Presque Isle County	67.35	942	14.0
Caseville village, Huron County	1.14	888	778.4
Caseville township, Huron County	13.93	2 723	195.5
Casnovia village	1.10	315	287.6
Kent County (part)	0.59	176	299.6
Muskegon County (part)	0.51	139	273.7
Casnovia township, Muskegon County	35.69	2 652	74.3
Caspian city, Iron County	1.41	997	707.9
Cass City village, Tuscola County	1.73	2 643	1 523.7
Cassopolis village, Cass County	1.75	1 740	994.1
Castleton township, Barry County	35.15	3 475	98.9
Cato township, Montcalm County	35.27	2 920	82.8
Cedar township, Osceola County	34.50	406	11.8
Cedar Creek township, Muskegon County	35.21	3 109	88.3
Cedar Creek township, Wexford County	34.17	1 489	43.6
Cedar Springs city, Kent County	1.83	3 112	1 701.9
Cedarville township, Menominee County	78.95	276	3.5
Cement City village	0.88	452	514.6
Jackson County (part)	0.18	30	164.2
Lenawee County (part)	0.70	422	606.7
Center township, Emmet County	34.36	499	14.5
Center Line city, Macomb County	1.74	8 531	4 912.6
Centerville township, Leelanau County	27.73	1 095	39.5
Central Lake village, Antrim County	1.05	990	944.8
Central Lake township, Antrim County	27.59	2 254	81.7
Centreville village, St. Joseph County	1.41	1 579	1 116.9
Champion township, Marquette County	120.92	297	2.5
Chandler township, Charlevoix County	35.64	230	6.5
Chandler township, Huron County	35.34	501	14.2
Chapin township, Saginaw County	24.67	1 045	42.4
Charleston township, Kalamazoo County	34.89	1 813	52.0
Charlevoix city, Charlevoix County	2.04	2 994	1 465.8
Charlevoix township, Charlevoix County	5.99	1 697	283.3
Charlotte city, Eaton County	5.98	8 389	1 403.8
Charlton township, Otsego County	100.34	1 330	13.3
Chase township, Lake County	35.39	1 194	33.7
Chassell township, Houghton County	48.74	1 822	37.4
Chatham village, Alger County	2.64	231	87.6
Cheboygan city, Cheboygan County	6.79	5 295	779.5
Chelsea village, Washtenaw County	3.34	4 398	1 315.3
Cherry Grove township, Wexford County	33.36	2 328	69.8
Cherry Valley township, Lake County	35.60	368	10.3
Chesaning village, Saginaw County	3.11	2 548	818.2

State County Place and County Subdivision	Land area in square miles	Total population	
		Number	Average per square mile
PLACE AND COUNTY SUBDIVISION—Con.			
Chesaning township, Saginaw County	34.69	4 861	140.1
Cheshire township, Allegan County	34.95	2 335	66.8
Chester township, Eaton County	36.13	1 778	49.2
Chester township, Otsego County	67.72	1 265	18.7
Chester township, Ottawa County	35.69	2 315	64.9
Chesterfield township, Macomb County	27.88	37 405	1 341.7
Chestonia township, Antrim County	35.53	546	15.4
Chikaming township, Berrien County	22.06	3 678	166.7
China township, St. Clair County	34.37	3 340	97.2
Chippewa township, Chippewa County	94.90	238	2.5
Chippewa township, Isabella County	36.17	4 617	127.6
Chippewa township, Mecosta County	33.07	1 239	37.5
Chocolay township, Marquette County	59.66	7 148	119.8
Churchill township, Ogemaw County	35.65	1 603	45.0
Clam Lake township, Wexford County	30.85	2 238	72.5
Clam Union township, Missaukee County	35.80	882	24.6
Clare city	3.12	3 173	1 016.7
Clare County (part)	2.56	3 140	1 224.8
Isabella County (part)	0.56	33	59.2
Clarence township, Calhoun County	32.74	2 032	62.1
Clarendon township, Calhoun County	35.64	1 114	31.3
Clark township, Mackinac County	79.09	2 200	27.8
Clarksville village, Ionia County	0.51	317	625.3
Clawson city, Oakland County	2.20	12 732	5 787.0
Clay township, St. Clair County	35.46	9 822	277.0
Claybanks township, Oceana County	23.86	831	34.8
Clayton township, Arenac County	32.09	1 101	34.3
Clayton township, Genesee County	34.25	7 546	220.3
Clayton village, Lenawee County	0.76	326	428.2
Clearwater township, Kalkaska County	31.15	2 382	76.5
Clement township, Gladwin County	20.15	994	49.3
Cleon township, Manistee County	35.99	932	25.9
Cleveland township, Leelanau County	30.95	1 040	33.6
Clifford village, Lapeer County	1.51	324	214.7
Climax village, Kalamazoo County	1.03	791	769.9
Climax township, Kalamazoo County	36.21	2 412	66.6
Clinton village, Lenawee County	1.49	2 293	1 533.8
Clinton township, Lenawee County	18.08	3 624	200.5
Clinton CDP, Macomb County	28.19	95 648	3 392.5
Clinton township, Macomb County	28.19	95 648	3 392.5
Clinton township, Oscoda County	70.30	511	7.3
Clio city, Genesee County	1.18	2 483	2 109.8
Clyde township, Allegan County	34.98	2 104	60.2
Clyde township, St. Clair County	35.88	5 523	153.9
Coe township, Isabella County	36.23	2 993	82.6
Cohoctah township, Livingston County	38.10	3 394	89.1
Coldsprings township, Kalkaska County	34.42	1 449	42.1
Coldwater city, Branch County	8.13	12 697	1 562.5
Coldwater township, Branch County	27.39	3 678	134.3
Coldwater township, Isabella County	35.88	737	20.5
Coleman city, Midland County	1.13	1 296	1 151.7
Colfax township, Benzie County	35.77	585	16.4
Colfax township, Huron County	34.91	1 954	56.0
Colfax township, Mecosta County	35.13	1 975	56.2
Colfax township, Oceana County	35.38	574	16.2
Colfax township, Wexford County	35.32	763	21.6
Coloma city, Berrien County	0.90	1 595	1 766.9
Coloma charter township, Berrien County	18.22	5 217	286.3
Colon village, St. Joseph County	1.39	1 227	882.0
Colon township, St. Joseph County	34.58	3 405	98.5
Columbia township, Jackson County	36.57	7 234	197.8
Columbia township, Tuscola County	36.05	1 419	39.4
Columbia township, Van Buren County	34.11	2 714	79.6
Columbiaville village, Lapeer County	0.87	815	940.8
Columbus township, Luce County	140.78	215	1.5
Columbus township, St. Clair County	37.10	4 615	124.4
Comins township, Oscoda County	70.52	2 017	28.6
Commerce township, Oakland County	27.57	34 764	1 261.1
Comstock township, Kalamazoo County	32.96	13 851	420.2
Comstock Northwest CDP, Kalamazoo County	3.18	4 472	1 404.3
Comstock Park CDP, Kent County	3.90	10 674	2 735.0
Concord village, Jackson County	1.47	1 101	748.4
Concord township, Jackson County	35.85	2 692	75.1
Constantine village, St. Joseph County	1.62	2 095	1 291.9
Constantine township, St. Joseph County	34.56	4 181	121.0
Convis township, Calhoun County	35.30	1 666	47.2
Conway township, Livingston County	37.76	2 732	72.3
Cooper township, Kalamazoo County	36.29	8 754	241.2
Coopersville city, Ottawa County	4.81	3 910	812.5
Copemish village, Manistee County	0.87	232	267.0
Copper City village, Houghton County	0.08	205	2 426.8
Cornell township, Delta County	59.76	557	9.3
Corunna city, Shiawassee County	3.09	3 381	1 095.0
Corwith township, Otsego County	107.51	1 719	16.0
Cottrellville township, St. Clair County	21.19	3 814	180.0
Courtland township, Kent County	35.46	5 817	164.0
Covert township, Van Buren County	34.99	3 141	89.8
Covington township, Baraga County	193.19	569	2.9

Table 16. **Land Area and Population Density: 2000**—Con.

[For information on confidentiality protection, nonsampling error, and definitions, see text]

State County Place and County Subdivision	Land area in square miles	Total population	
		Number	Average per square mile
PLACE AND COUNTY SUBDIVISION—Con.			
Crockery township, Ottawa County	32.71	3 782	115.6
Cross Village township, Emmet County	10.02	294	29.3
Croswell city, Sanilac County	2.28	2 467	1 080.1
Croton township, Newaygo County	34.04	3 042	89.4
Crystal township, Montcalm County	34.13	2 824	82.7
Crystal township, Oceana County	36.02	832	23.1
Crystal Falls city, Iron County	3.38	1 791	530.6
Crystal Falls township, Iron County	228.72	1 722	7.5
Crystal Lake township, Benzie County	12.82	960	74.9
Cumming township, Ogemaw County	34.68	796	23.0
Curtis township, Alcona County	68.27	1 378	20.2
Custer township, Antrim County	34.74	988	28.4
Custer village, Mason County	0.99	318	320.7
Custer township, Mason County	34.92	1 307	37.4
Custer township, Sanilac County	35.33	1 036	29.3
Cutlerville CDP, Kent County	5.98	15 114	2 527.2
Dafter township, Chippewa County	47.84	1 304	27.3
Daggett village, Menominee County	1.11	270	244.3
Daggett township, Menominee County	35.91	740	20.6
Dallas township, Clinton County	36.57	2 323	63.5
Dalton township, Muskegon County	35.68	8 047	225.5
Danby township, Ionia County	35.31	2 696	76.4
Dansville village, Ingham County	1.00	429	429.0
Davison city, Genesee County	1.78	5 536	3 106.3
Davison township, Genesee County	33.49	17 722	529.1
Day township, Montcalm County	35.21	1 282	36.4
Dayton township, Newaygo County	33.81	2 002	59.2
Dayton township, Tuscola County	35.81	1 869	52.2
Dearborn city, Wayne County	24.36	97 775	4 013.2
Dearborn Heights city, Wayne County	11.72	58 264	4 973.1
Decatur village, Van Buren County	1.15	1 838	1 599.1
Decatur township, Van Buren County	35.19	3 916	111.3
Deckerville village, Sanilac County	1.28	944	738.5
Deep River township, Arenac County	35.35	2 244	63.5
Deerfield township, Isabella County	35.76	3 081	86.2
Deerfield township, Lapeer County	35.87	5 736	159.9
Deerfield village, Lenawee County	0.94	1 005	1 073.2
Deerfield township, Lenawee County	25.13	1 770	70.4
Deerfield township, Livingston County	36.41	4 087	112.2
Deerfield township, Mecosta County	35.75	1 630	45.6
Delaware township, Sanilac County	46.56	930	20.0
Delhi charter township, Ingham County	28.81	22 569	783.2
Delta charter township, Eaton County	34.53	29 682	859.6
Denmark township, Tuscola County	35.26	3 249	92.1
Denton township, Roscommon County	26.37	5 817	220.6
Denver township, Isabella County	36.52	1 147	31.4
Denver township, Newaygo County	35.36	1 971	55.7
Detour township, Chippewa County	48.85	894	18.3
De Tour Village village, Chippewa County	3.56	421	118.2
Detroit city, Wayne County	138.77	951 270	6 855.1
Detroit Beach CDP, Monroe County	0.63	2 289	3 643.1
De Witt city, Clinton County	2.86	4 702	1 641.3
De Witt township, Clinton County	31.66	12 143	383.5
Dexter village, Washtenaw County	1.89	2 338	1 236.7
Dexter township, Washtenaw County	30.77	5 248	170.6
Dickson township, Manistee County	70.06	929	13.3
Dimondale village, Eaton County	0.97	1 342	1 383.5
Dorr township, Allegan County	36.15	6 579	182.0
Douglas village, Allegan County	1.76	1 214	691.6
Douglass township, Montcalm County	34.95	2 377	68.0
Dover township, Lake County	36.80	332	9.0
Dover township, Lenawee County	35.09	1 787	50.9
Dover township, Otsego County	35.21	614	17.4
Dowagiac city, Cass County	4.02	6 147	1 530.8
Doyle township, Schoolcraft County	147.37	630	4.3
Drummond township, Chippewa County	129.06	992	7.7
Dryden village, Lapeer County	1.12	815	727.8
Dryden township, Lapeer County	35.87	4 624	128.9
Duncan township, Houghton County	176.48	280	1.6
Dundee village, Monroe County	3.23	3 522	1 091.5
Dundee township, Monroe County	48.42	6 341	130.9
Duplain township, Clinton County	35.31	2 329	66.0
Durand city, Shiawassee County	1.97	3 933	1 999.6
Dwight township, Huron County	35.68	930	26.1
Eagle village, Clinton County	0.12	130	1 061.2
Eagle township, Clinton County	35.08	2 332	66.5
Eagle Harbor township, Keweenaw County	180.51	281	1.6
East Bay township, Grand Traverse County	39.90	9 919	248.6
East China township, St. Clair County	6.69	3 630	542.9
East Grand Rapids city, Kent County	2.93	10 764	3 678.0
East Jordan city, Charlevoix County	3.06	2 507	818.7
Eastlake village, Manistee County	1.18	441	372.6
East Lansing city	11.25	46 525	4 136.6
Clinton County (part)	1.47	34	23.1
Ingham County (part)	9.78	46 491	4 754.8
Easton township, Ionia County	28.42	2 835	99.8
Eastpointe city, Macomb County	5.10	34 077	6 678.8
East Tawas city, Iosco County	2.88	2 951	1 026.0

State County Place and County Subdivision	Land area in square miles	Total population	
		Number	Average per square mile
PLACE AND COUNTY SUBDIVISION—Con.			
Eastwood CDP, Kalamazoo County	2.00	6 265	3 139.3
Eaton township, Eaton County	32.58	4 278	131.3
Eaton Rapids city, Eaton County	3.38	5 330	1 576.9
Eaton Rapids township, Eaton County	34.11	3 821	112.0
Eau Claire village, Berrien County	0.73	656	902.4
Echo township, Antrim County	34.86	928	26.6
Eckford township, Calhoun County	35.44	1 282	36.2
Ecorse city, Wayne County	2.69	11 229	4 175.1
Eden township, Lake County	36.38	377	10.4
Eden township, Mason County	35.42	555	15.7
Edenville township, Midland County	34.84	2 528	72.6
Edgemont Park CDP, Ingham County	0.85	2 442	2 881.1
Edmore village, Montcalm County	1.42	1 244	875.7
Edwards township, Ogemaw County	34.98	1 390	39.7
Edwardsburg village, Cass County	0.92	1 147	1 244.3
Egelston township, Muskegon County	34.95	9 537	272.8
Elba township, Gratiot County	35.12	1 394	39.7
Elba township, Lapeer County	32.79	5 462	166.6
Elberta village, Benzie County	0.75	457	612.9
Elbridge township, Oceana County	36.19	1 233	34.1
Elk township, Lake County	35.58	900	25.3
Elk township, Sanilac County	35.70	1 584	44.4
Elkland township, Tuscola County	35.58	3 659	102.8
Elk Rapids village, Antrim County	1.68	1 700	1 014.3
Elk Rapids township, Antrim County	7.11	2 741	385.3
Elkton village, Huron County	0.99	863	870.6
Ellington township, Tuscola County	35.70	1 304	36.5
Ellis township, Cheboygan County	35.57	519	14.6
Ellsworth village, Antrim County	0.74	483	652.9
Ellsworth township, Lake County	35.17	821	23.3
Elmer township, Oscoda County	70.78	1 095	15.5
Elmer township, Sanilac County	36.30	790	21.8
Elmira township, Otsego County	35.72	1 598	44.7
Elm River township, Houghton County	91.35	169	1.9
Elmwood charter township, Leelanau County	20.06	4 264	212.6
Elmwood township, Tuscola County	35.52	1 213	34.1
Elsie village, Clinton County	1.22	1 055	861.9
Ely township, Marquette County	137.65	2 010	14.6
Emerson township, Gratiot County	35.20	966	27.4
Emmett township, Calhoun County	32.26	11 979	371.3
Emmett village, St. Clair County	1.49	251	168.4
Emmett township, St. Clair County	35.30	2 506	71.0
Empire village, Leelanau County	1.15	378	328.5
Empire township, Leelanau County	35.27	1 085	30.8
Ensign township, Delta County	58.97	780	13.2
Ensley township, Newaygo County	35.68	2 474	69.3
Enterprise township, Missaukee County	34.67	194	5.6
Erie township, Monroe County	24.11	4 850	201.1
Erwin township, Gogebic County	47.21	357	7.6
Escanaba city, Delta County	12.66	13 140	1 038.3
Escanaba township, Delta County	59.57	3 587	60.2
Essex township, Clinton County	35.59	1 812	50.9
Essexville city, Bay County	1.21	3 766	3 114.3
Estral Beach village, Monroe County	0.49	486	983.7
Eureka township, Montcalm County	29.56	3 271	110.7
Evangeline township, Charlevoix County	10.99	773	70.3
Evart city, Osceola County	2.01	1 738	866.8
Evart township, Osceola County	32.81	1 513	46.1
Eveline township, Charlevoix County	26.04	1 560	59.9
Everett township, Newaygo County	35.56	1 985	55.8
Evergreen township, Montcalm County	34.66	2 922	84.3
Evergreen township, Sanilac County	35.37	995	28.1
Ewing township, Marquette County	48.42	159	3.3
Excelsior township, Kalkaska County	35.62	855	24.0
Exeter township, Monroe County	36.55	3 727	102.0
Fabius township, St. Joseph County	32.35	3 285	101.6
Fairbanks township, Delta County	47.19	321	6.8
Fairfield township, Lenawee County	41.96	1 756	41.8
Fairfield township, Shiawassee County	25.11	745	29.7
Fairgrove village, Tuscola County	1.10	627	572.1
Fairgrove township, Tuscola County	35.33	1 749	49.5
Fairhaven township, Huron County	21.08	1 259	59.7
Fair Plain CDP, Berrien County	4.21	7 828	1 860.2
Fairplain township, Montcalm County	35.47	1 826	51.5
Faithorn township, Menominee County	53.56	214	4.0
Farmington city, Oakland County	2.67	10 423	3 904.4
Farmington Hills city, Oakland County	33.29	82 111	2 466.4
Farwell village, Clare County	1.38	855	620.5
Fawn River township, St. Joseph County	19.50	1 648	84.5
Fayette township, Hillsdale County	23.14	3 350	144.8
Felch township, Dickinson County	143.08	726	5.1
Fennville city, Allegan County	1.06	1 459	1 378.4
Fenton city, Genesee County	6.56	10 582	1 612.5
Fenton township, Genesee County	23.87	12 968	543.2
Ferndale city, Oakland County	3.88	22 105	5 697.9
Ferris township, Montcalm County	36.11	1 379	38.2
Ferry township, Oceana County	36.00	1 296	36.0
Ferrysburg city, Ottawa County	2.97	3 040	1 022.2
Fife Lake village, Grand Traverse County	0.74	466	632.1

Table 16. **Land Area and Population Density: 2000**—Con.

[For information on confidentiality protection, nonsampling error, and definitions, see text]

State County Place and County Subdivision	Land area in square miles	Total population	
		Number	Average per square mile
PLACE AND COUNTY SUBDIVISION—Con.			
Fife Lake township, Grand Traverse County	34.39	1 517	44.1
Filer charter township, Manistee County	15.83	2 208	139.5
Fillmore township, Allegan County	28.57	2 756	96.5
Flat Rock city, Wayne County	6.70	8 488	1 266.9
Flint city, Genesee County	33.63	124 943	3 714.9
Flint township, Genesee County	23.63	33 691	1 425.5
Florence township, St. Joseph County	33.56	1 436	42.8
Flowerfield township, St. Joseph County	35.81	1 592	44.5
Flushing city, Genesee County	4.31	8 348	1 936.7
Flushing township, Genesee County	30.85	10 230	331.6
Flynn township, Sanilac County	35.76	1 040	29.1
Ford River township, Delta County	64.81	2 241	34.6
Forest township, Cheboygan County	68.74	1 080	15.7
Forest township, Genesee County	35.78	4 738	132.4
Forest township, Missaukee County	35.17	1 082	30.8
Forester township, Sanilac County	25.27	1 108	43.8
Forest Hills CDP, Kent County	49.39	20 942	424.0
Forest Home township, Antrim County	24.25	1 858	76.6
Forestville village, Sanilac County	0.83	127	153.2
Fork township, Mecosta County	34.95	1 678	48.0
Forsyth township, Marquette County	175.21	4 824	27.5
Fort Gratiot township, St. Clair County	16.08	10 691	664.7
Foster township, Ogemaw County	89.32	821	9.2
Fountain village, Mason County	1.01	175	173.7
Fowler village, Clinton County	1.30	1 136	877.0
Fowlerville village, Livingston County	2.31	2 972	1 285.2
Frankenlust township, Bay County	22.80	2 530	111.0
Frankenmuth city, Saginaw County	2.73	4 838	1 773.6
Frankenmuth township, Saginaw County	32.50	2 049	63.1
Frankfort city, Benzie County	1.40	1 513	1 084.4
Franklin township, Clare County	35.40	809	22.9
Franklin township, Houghton County	20.01	1 320	66.0
Franklin township, Lenawee County	38.48	2 939	76.4
Franklin village, Oakland County	2.66	2 937	1 105.5
Fraser township, Bay County	32.32	3 375	104.4
Fraser city, Macomb County	4.19	15 297	3 652.5
Frederic township, Crawford County	71.99	1 401	19.5
Fredonia township, Calhoun County	34.16	1 723	50.4
Freedom township, Washtenaw County	35.46	1 562	44.0
Freeland CDP, Saginaw County	6.69	5 147	769.7
Freeman township, Clare County	34.57	1 118	32.3
Freeport village, Barry County	0.77	444	575.8
Free Soil village, Mason County	1.03	177	171.2
Free Soil township, Mason County	38.70	809	20.9
Fremont township, Isabella County	35.83	1 358	37.9
Fremont city, Newaygo County	3.33	4 224	1 268.3
Fremont township, Saginaw County	36.75	2 099	57.1
Fremont township, Sanilac County	35.01	913	26.1
Fremont township, Tuscola County	35.94	3 559	99.0
Frenchtown township, Monroe County	42.11	20 777	493.4
Friendship township, Emmet County	31.39	844	26.9
Frost township, Clare County	35.03	1 159	33.1
Fruitland township, Muskegon County	36.51	5 235	143.4
Fruitport village, Muskegon County	0.94	1 124	1 197.8
Fruitport charter township, Muskegon County	30.01	12 533	417.6
Fulton township, Gratiot County	35.20	2 413	68.5
Gaastra city, Iron County	1.65	339	205.9
Gagetown village, Tuscola County	0.96	389	406.3
Gaines village, Genesee County	0.30	366	1 205.5
Gaines township, Genesee County	35.21	6 491	184.4
Gaines township, Kent County	35.93	20 112	559.8
Galesburg city, Kalamazoo County	1.39	1 988	1 429.8
Galien village, Berrien County	0.45	593	1 329.9
Galien township, Berrien County	22.06	1 611	73.0
Ganges township, Allegan County	32.46	2 524	77.8
Garden village, Delta County	0.85	240	283.1
Garden township, Delta County	159.92	817	5.1
Garden City city, Wayne County	5.86	30 047	5 124.0
Garfield township, Bay County	35.67	1 775	49.8
Garfield township, Clare County	33.39	1 968	58.9
Garfield township, Grand Traverse County	26.69	13 840	518.5
Garfield township, Kalkaska County	106.74	794	7.4
Garfield township, Mackinac County	134.14	1 251	9.3
Garfield township, Newaygo County	32.99	2 464	74.7
Gaylord city, Otsego County	3.95	3 681	932.8
Genesee township, Genesee County	29.39	24 125	820.8
Geneva township, Midland County	36.02	1 137	31.6
Geneva township, Van Buren County	35.32	3 975	112.5
Genoa township, Livingston County	34.25	15 901	464.2
Georgetown township, Ottawa County	33.46	41 658	1 244.9
Germfask township, Schoolcraft County	67.76	491	7.2
Gerrish township, Roscommon County	27.64	3 072	111.2
Gibraltar city, Wayne County	3.84	4 264	1 109.1
Gibson township, Bay County	35.67	1 245	34.9
Gilead township, Branch County	21.07	753	35.7
Gilford township, Tuscola County	34.79	833	23.9
Gilmore township, Benzie County	7.25	850	117.2
Gilmore township, Isabella County	35.74	1 376	38.5
Girard township, Branch County	35.24	1 916	54.4

State County Place and County Subdivision	Land area in square miles	Total population	
		Number	Average per square mile
PLACE AND COUNTY SUBDIVISION—Con.			
Gladstone city, Delta County	4.96	5 032	1 015.2
Gladwin city, Gladwin County	2.86	3 001	1 047.5
Gladwin township, Gladwin County	35.28	1 044	29.6
Glen Arbor township, Leelanau County	28.59	788	27.6
Gobles city, Van Buren County	1.04	815	786.9
Golden township, Oceana County	33.55	1 810	54.0
Goodar township, Ogemaw County	35.32	493	14.0
Goodland township, Lapeer County	35.65	1 734	48.6
Goodrich village, Genesee County	2.35	1 353	576.3
Goodwell township, Newaygo County	35.65	551	15.5
Gore township, Huron County	6.77	139	20.5
Gourley township, Menominee County	35.74	409	11.4
Grand Beach village, Berrien County	0.86	221	257.6
Grand Blanc city, Genesee County	3.75	8 242	2 197.3
Grand Blanc township, Genesee County	32.61	29 827	914.5
Grand Haven city, Ottawa County	5.81	11 168	1 923.5
Grand Haven township, Ottawa County	28.64	13 278	463.6
Grand Island township, Alger County	22.38	45	2.0
Grand Ledge city	3.55	7 813	2 199.2
Clinton County (part)	0.35	9	25.9
Eaton County (part)	3.21	7 804	2 434.9
Grand Rapids city, Kent County	44.64	197 800	4 431.2
Grand Rapids charter township, Kent County	15.42	14 056	911.6
Grandville city, Kent County	7.41	16 263	2 195.6
Grant township, Cheboygan County	48.76	947	19.4
Grant township, Clare County	33.22	3 034	91.3
Grant township, Grand Traverse County	35.45	947	26.7
Grant township, Huron County	35.43	833	23.5
Grant township, Iosco County	34.93	1 560	44.7
Grant township, Keweenaw County	119.28	172	1.4
Grant township, Mason County	48.67	850	17.5
Grant township, Mecosta County	32.59	680	20.9
Grant city, Newaygo County	0.65	881	1 350.1
Grant township, Newaygo County	35.91	3 130	87.2
Grant township, Oceana County	35.39	2 932	82.9
Grant township, St. Clair County	29.84	1 667	55.9
Grass Lake village, Jackson County	0.96	1 082	1 124.2
Grass Lake charter township, Jackson County	47.19	4 586	97.2
Grattan township, Kent County	34.99	3 551	101.5
Grayling city, Crawford County	2.01	1 952	972.1
Grayling township, Crawford County	171.08	6 516	38.1
Greater Galesburg CDP, Kalamazoo County	6.65	1 631	245.2
Green township, Alpena County	71.37	1 205	16.9
Green charter township, Mecosta County	36.93	3 209	86.9
Greenbush township, Alcona County	24.92	1 499	60.2
Greenbush township, Clinton County	35.24	2 115	60.0
Greendale township, Midland County	36.10	1 788	49.5
Green Lake township, Grand Traverse County	29.39	5 009	170.4
Greenland township, Ontonagon County	113.21	870	7.7
Greenleaf township, Sanilac County	35.89	804	22.4
Green Oak township, Livingston County	34.73	15 618	449.7
Greenville city, Montcalm County	5.71	7 935	1 389.2
Greenwood township, Clare County	35.16	1 059	30.1
Greenwood township, Oceana County	35.81	1 154	32.2
Greenwood township, Oscoda County	69.87	1 195	17.1
Greenwood township, St. Clair County	35.75	1 373	38.4
Greenwood township, Wexford County	35.33	542	15.3
Greilickville CDP, Leelanau County	4.50	1 415	314.4
Grim township, Gladwin County	70.71	129	1.8
Grosse Ile township, Wayne County	9.61	10 894	1 133.9
Grosse Ile CDP, Wayne County	9.61	10 894	1 133.9
Grosse Pointe city, Wayne County	1.07	5 670	5 297.9
Grosse Pointe township, Wayne County	0.99	2 743	2 781.3
Grosse Pointe Farms city, Wayne County	2.70	9 764	3 618.8
Grosse Pointe Park city, Wayne County	2.16	12 443	5 772.6
Grosse Pointe Shores village	1.14	2 823	2 470.6
Macomb County (part)	0.16	80	511.5
Wayne County (part)	0.99	2 743	2 781.3
Grosse Pointe Woods city, Wayne County	3.26	17 080	5 237.3
Grout township, Gladwin County	34.70	1 869	53.9
Groveland township, Oakland County	35.53	6 150	173.1
Gunplain township, Allegan County	34.15	5 637	165.1
Gustin township, Alcona County	35.69	832	23.3
Gwinn CDP, Marquette County	5.08	1 965	386.5
Hadley township, Lapeer County	35.28	4 655	131.9
Hagar township, Berrien County	18.58	3 964	213.4
Haight township, Ontonagon County	105.80	228	2.2
Hamburg township, Livingston County	32.39	20 627	636.9
Hamilton township, Clare County	35.92	1 988	55.3
Hamilton township, Gratiot County	34.85	491	14.1
Hamilton township, Van Buren County	34.46	1 797	52.1
Hamlin township, Eaton County	34.30	2 953	86.1
Hamlin township, Mason County	27.49	3 192	116.1
Hampton township, Bay County	27.05	9 902	366.0
Hamtramck city, Wayne County	2.11	22 976	10 900.5
Hancock city, Houghton County	2.50	4 323	1 727.5
Hancock township, Houghton County	15.91	408	25.6
Handy township, Livingston County	34.49	7 004	203.0

Table 16. **Land Area and Population Density: 2000**—Con.

[For information on confidentiality protection, nonsampling error, and definitions, see text]

State County Place and County Subdivision	Land area in square miles	Total population	
		Number	Average per square mile
PLACE AND COUNTY SUBDIVISION—Con.			
Hanover village, Jackson County	0.41	424	1 031.2
Hanover township, Jackson County	34.98	3 792	108.4
Hanover township, Wexford County	36.04	1 200	33.3
Harbor Beach city, Huron County	1.77	1 837	1 036.3
Harbor Springs city, Emmet County	1.30	1 567	1 208.9
Haring township, Wexford County	32.51	2 962	91.1
Harper Woods city, Wayne County	2.58	14 254	5 521.1
Harrietta village, Wexford County	0.93	169	182.0
Harris township, Menominee County	143.10	1 895	13.2
Harrison city, Clare County	3.74	2 108	563.3
Harrison CDP, Macomb County	14.30	24 461	1 710.2
Harrison township, Macomb County	14.30	24 461	1 710.2
Harrisville city, Alcona County	0.62	514	831.2
Harrisville township, Alcona County	30.22	1 411	46.7
Hart city, Oceana County	1.92	1 950	1 017.7
Hart township, Oceana County	33.92	2 026	59.7
Hartford city, Van Buren County	1.37	2 476	1 805.6
Hartford township, Van Buren County	33.72	3 159	93.7
Hartland township, Livingston County	36.35	10 996	302.5
Hartwick township, Osceola County	34.97	629	18.0
Harvey CDP, Marquette County	2.04	1 321	646.9
Haslett CDP, Ingham County	8.33	11 283	1 354.8
Hastings city, Barry County	5.24	7 095	1 353.3
Hastings charter township, Barry County	30.17	2 930	97.1
Hatton township, Clare County	35.97	923	25.7
Hawes township, Alcona County	70.01	1 167	16.7
Hay township, Gladwin County	22.24	1 402	63.0
Hayes township, Charlevoix County	30.10	1 893	62.9
Hayes township, Clare County	31.45	4 916	156.3
Hayes township, Otsego County	68.83	2 385	34.7
Haynes township, Alcona County	34.95	724	20.7
Hazel Park city, Oakland County	2.82	18 963	6 728.4
Hazelton township, Shiawassee County	37.27	2 206	59.2
Heath township, Allegan County	35.48	3 100	87.4
Hebron township, Cheboygan County	34.06	303	8.9
Helena township, Antrim County	16.26	878	54.0
Hematite township, Iron County	153.45	352	2.3
Hemlock CDP, Saginaw County	2.54	1 585	624.1
Henderson township, Wexford County	36.15	176	4.9
Hendricks township, Mackinac County	78.91	183	2.3
Henrietta township, Jackson County	36.24	4 483	123.7
Hersey village, Osceola County	1.09	374	343.4
Hersey township, Osceola County	35.27	1 846	52.3
Hesperia village	0.82	954	1 159.9
Newaygo County (part)	0.33	364	1 092.9
Oceana County (part)	0.49	590	1 205.6
Hiawatha township, Schoolcraft County	278.46	1 328	4.8
Higgins township, Roscommon County	70.47	2 061	29.2
Highland township, Oakland County	33.62	19 169	570.2
Highland township, Osceola County	37.35	1 207	32.3
Highland Park city, Wayne County	2.98	16 746	5 622.9
Hill township, Ogemaw County	32.69	1 584	48.5
Hillman village, Montmorency County	1.68	685	406.6
Hillman township, Montmorency County	67.62	2 267	33.5
Hillsdale city, Hillsdale County	5.32	8 233	1 548.2
Hillsdale township, Hillsdale County	12.63	1 965	155.5
Hinton township, Mecosta County	35.73	1 035	29.0
Holland township, Missaukee County	35.84	223	6.2
Holland city	16.57	35 048	2 115.3
Allegan County (part)	8.02	7 202	898.4
Ottawa County (part)	8.55	27 846	3 256.1
Holland township, Ottawa County	27.19	28 911	1 063.4
Holly village, Oakland County	2.78	6 135	2 204.6
Holly township, Oakland County	34.83	10 037	288.2
Holmes township, Menominee County	71.25	296	4.2
Holt CDP, Ingham County	4.31	11 315	2 623.2
Holton township, Muskegon County	35.21	2 532	71.9
Home township, Montcalm County	36.00	2 708	75.2
Home township, Newaygo County	35.58	261	7.3
Homer village, Calhoun County	1.42	1 851	1 300.6
Homer township, Calhoun County	35.72	3 010	84.3
Homer township, Midland County	21.41	3 924	183.3
Homestead township, Benzie County	30.24	2 078	68.7
Honor village, Benzie County	0.55	299	543.1
Hope township, Barry County	32.61	3 283	100.7
Hope township, Midland County	23.04	1 286	55.8
Hopkins village, Allegan County	0.52	592	1 137.1
Hopkins township, Allegan County	35.84	2 671	74.5
Horton township, Ogemaw County	35.45	997	28.1
Houghton city, Houghton County	4.31	7 010	1 625.5
Houghton township, Keweenaw County	121.40	204	1.7
Houghton Lake CDP, Roscommon County	5.92	3 749	633.6
Howard township, Cass County	34.83	6 309	181.1
Howard City village, Montcalm County	2.51	1 585	631.5
Howell city, Livingston County	4.11	9 232	2 245.8
Howell township, Livingston County	31.73	5 679	179.0
Hubbard Lake CDP, Alcona County	8.86	993	112.1

State County Place and County Subdivision	Land area in square miles	Total population	
		Number	Average per square mile
PLACE AND COUNTY SUBDIVISION—Con.			
Hubbardston village	1.57	394	250.2
Clinton County (part)	0.47	42	88.8
Ionia County (part)	1.10	352	319.4
Hubbell CDP, Houghton County	1.87	1 105	592.2
Hudson township, Charlevoix County	34.44	639	18.6
Hudson city, Lenawee County	2.16	2 499	1 155.4
Hudson township, Lenawee County	35.43	1 576	44.5
Hudson township, Mackinac County	68.74	214	3.1
Hudsonville city, Ottawa County	4.14	7 160	1 729.1
Hulbert township, Chippewa County	71.06	211	3.0
Humboldt township, Marquette County	93.76	469	5.0
Hume township, Huron County	30.02	801	26.7
Huntington Woods city, Oakland County	1.47	6 151	4 196.0
Huron township, Huron County	33.61	423	12.6
Huron charter township, Wayne County	35.57	13 737	386.2
Ida township, Monroe County	36.75	4 949	134.7
Imlay township, Lapeer County	33.59	2 713	80.8
Imlay City city, Lapeer County	2.29	3 869	1 690.4
Independence township, Oakland County	35.20	32 581	925.6
Indianfields township, Tuscola County	34.74	6 392	184.0
Indian River CDP, Cheboygan County	12.84	2 008	156.4
Ingallston township, Menominee County	70.82	1 042	14.7
Ingersoll township, Midland County	36.39	3 018	82.9
Ingham township, Ingham County	32.65	2 061	63.1
Inkster city, Wayne County	6.26	30 115	4 808.1
Inland township, Benzie County	35.83	1 587	44.3
Interior township, Ontonagon County	86.50	375	4.3
Inverness township, Cheboygan County	33.93	2 278	67.1
Inwood township, Schoolcraft County	120.30	722	6.0
Ionia city, Ionia County	5.04	10 569	2 095.9
Ionia township, Ionia County	33.67	3 669	109.0
Iosco township, Livingston County	35.49	3 039	85.6
Ira township, St. Clair County	16.95	6 966	411.0
Iron Mountain city, Dickinson County	7.20	8 154	1 132.6
Iron River city, Iron County	3.47	1 929	555.7
Iron River township, Iron County	239.55	1 585	6.6
Ironwood city, Gogebic County	6.55	6 293	960.3
Ironwood township, Gogebic County	175.42	2 330	13.3
Irving township, Barry County	35.89	2 682	74.7
Isabella township, Isabella County	36.36	2 145	59.0
Ishpeming city, Marquette County	8.69	6 686	769.8
Ishpeming township, Marquette County	86.47	3 522	40.7
Ithaca city, Gratiot County	4.08	3 098	759.9
Jackson city, Jackson County	11.09	36 316	3 274.9
James township, Saginaw County	18.16	1 930	106.3
Jamestown charter township, Ottawa County	35.59	5 062	142.2
Jasper township, Midland County	36.10	1 145	31.7
Jefferson township, Cass County	35.00	2 401	68.6
Jefferson township, Hillsdale County	35.62	3 141	88.2
Jenison CDP, Ottawa County	5.85	17 211	2 940.8
Jerome township, Midland County	33.97	4 888	143.9
Johnstown township, Barry County	35.25	3 067	87.0
Jonesfield township, Saginaw County	25.20	1 710	67.9
Jonesville village, Hillsdale County	2.73	2 337	856.7
Jordan township, Antrim County	35.32	875	24.8
Joyfield township, Benzie County	20.01	777	38.8
Juniata township, Tuscola County	35.27	1 673	47.4
Kalamazoo city, Kalamazoo County	24.68	77 145	3 125.4
Kalamazoo township, Kalamazoo County	11.68	21 675	1 856.4
Kalamo township, Eaton County	36.64	1 742	47.5
Kaleva village, Manistee County	1.11	509	459.6
Kalkaska village, Kalkaska County	2.50	2 226	890.7
Kalkaska township, Kalkaska County	70.35	4 830	68.7
Kasson township, Leelanau County	35.92	1 577	43.9
Kawkawlin township, Bay County	32.67	5 104	156.2
Kearney township, Antrim County	34.25	1 764	51.5
Keego Harbor city, Oakland County	0.51	2 769	5 388.9
Keeler township, Van Buren County	34.01	2 601	76.5
Keene township, Ionia County	35.71	1 660	46.5
Kenockee township, St. Clair County	35.83	2 423	67.6
Kent City village, Kent County	1.09	1 061	969.2
Kentwood city, Kent County	21.04	45 255	2 150.6
Kimball township, St. Clair County	37.25	8 628	231.6
Kinde village, Huron County	1.01	534	530.2
Kinderhook township, Branch County	19.47	1 614	82.9
Kingsford city, Dickinson County	4.31	5 549	1 286.2
Kingsley village, Grand Traverse County	1.11	1 469	1 324.8
Kingston village, Tuscola County	0.84	450	534.9
Kingston township, Tuscola County	35.86	1 615	45.0
Kinross charter township, Chippewa County	120.07	5 922	49.3
K. I. Sawyer AFB CDP, Marquette County	8.44	1 443	171.0
Klacking township, Ogemaw County	35.84	617	17.2
Kochville township, Saginaw County	18.79	3 241	172.4
Koehler township, Cheboygan County	43.54	1 168	26.8
Koylton township, Tuscola County	36.07	1 579	43.8
Krakow township, Presque Isle County	55.80	622	11.1
Lafayette township, Gratiot County	36.02	656	18.2
La Grange township, Cass County	33.52	3 340	99.6
Laingsburg city, Shiawassee County	1.67	1 223	733.6

Table 16. **Land Area and Population Density: 2000**—Con.

[For information on confidentiality protection, nonsampling error, and definitions, see text]

State County Place and County Subdivision	Land area in square miles	Total population	
		Number	Average per square mile
PLACE AND COUNTY SUBDIVISION—Con.			
Laird township, Houghton County	188.07	634	3.4
Lake township, Benzie County	23.67	635	26.8
Lake charter township, Berrien County	18.70	3 148	168.4
Lake township, Huron County	19.19	996	51.9
Lake township, Lake County	34.07	849	24.9
Lake township, Macomb County	0.16	80	511.5
Lake township, Menominee County	70.78	576	8.1
Lake township, Missaukee County	31.66	2 468	77.9
Lake township, Roscommon County	23.81	1 351	56.8
Lake Angelus city, Oakland County	1.04	326	314.5
Lake Ann village, Benzie County	0.44	276	632.9
Lake City city, Missaukee County	1.08	923	854.9
Lake Fenton CDP, Genesee County	5.51	4 876	884.3
Lakefield township, Luce County	63.36	1 074	16.9
Lakefield township, Saginaw County	24.11	1 030	42.7
Lake Linden village, Houghton County	0.66	1 081	1 646.8
Lake Michigan Beach CDP, Berrien County	3.84	1 509	393.2
Lake Odessa village, Ionia County	0.82	2 272	2 767.8
Lake Orion village, Oakland County	0.76	2 715	3 575.4
Laketon township, Muskegon County	17.31	7 363	425.4
Laketown township, Allegan County	21.63	5 561	257.1
Lakeview village, Montcalm County	1.57	1 112	707.2
Lakewood Club village, Muskegon County	1.89	1 006	531.4
Lambertville CDP, Monroe County	6.08	9 299	1 530.1
Lamotte township, Sanilac County	35.49	981	27.6
L'Anse village, Baraga County	2.56	2 107	821.9
L'Anse township, Baraga County	248.68	3 926	15.8
Lansing city	35.05	119 128	3 399.0
Eaton County (part)	1.09	4 807	4 404.7
Ingham County (part)	33.96	114 321	3 366.7
Lansing charter township, Ingham County	4.95	8 458	1 709.0
Lapeer city, Lapeer County	5.55	9 072	1 635.5
Lapeer township, Lapeer County	31.99	5 078	158.7
Larkin charter township, Midland County	32.76	4 514	137.8
La Salle township, Monroe County	26.65	5 001	187.7
Lathrup Village city, Oakland County	1.51	4 236	2 806.1
Laurium village, Houghton County	0.67	2 126	3 163.7
Lawrence village, Van Buren County	1.76	1 059	600.4
Lawrence township, Van Buren County	35.01	3 341	95.4
Lawton village, Van Buren County	2.26	1 859	823.0
Leavitt township, Oceana County	35.27	845	24.0
Lebanon township, Clinton County	35.40	705	19.9
Lee township, Allegan County	35.33	4 114	116.4
Lee township, Calhoun County	36.26	1 257	34.7
Lee township, Midland County	35.97	4 411	122.6
Leelanau township, Leelanau County	49.21	2 139	43.5
Leighton township, Allegan County	34.88	3 652	104.7
Leland township, Leelanau County	45.61	2 033	44.6
Lennon village	0.92	517	560.7
Genesee County (part)	0.24	85	350.0
Shiawassee County (part)	0.68	432	636.0
Lenox township, Macomb County	38.83	8 433	217.2
Leonard village, Oakland County	0.96	332	344.7
Leoni township, Jackson County	49.10	13 459	274.1
Leonidas township, St. Joseph County	35.71	1 239	34.7
Leroy township, Calhoun County	35.93	3 240	90.2
Leroy township, Ingham County	34.21	3 653	106.8
Le Roy village, Osceola County	0.97	267	275.1
Le Roy township, Osceola County	34.91	1 159	33.2
Leslie city, Ingham County	1.33	2 044	1 535.6
Leslie township, Ingham County	35.00	2 327	66.5
Level Park-Oak Park CDP, Calhoun County	5.32	3 605	677.3
Lewiston CDP, Montmorency County	5.29	990	187.2
Lexington village, Sanilac County	0.93	1 104	1 188.3
Lexington township, Sanilac County	36.21	3 688	101.8
Liberty township, Jackson County	34.76	2 903	83.5
Liberty township, Wexford County	36.52	800	21.9
Lilley township, Newaygo County	34.48	788	22.9
Lima township, Washtenaw County	36.22	3 224	89.0
Limestone township, Alger County	74.56	407	5.5
Lincoln village, Alcona County	0.77	364	474.8
Lincoln township, Arenac County	20.97	1 522	72.6
Lincoln charter township, Berrien County	17.93	13 952	778.2
Lincoln township, Clare County	35.20	1 758	49.9
Lincoln township, Huron County	35.76	873	24.4
Lincoln township, Isabella County	36.13	1 936	53.6
Lincoln township, Midland County	23.41	2 277	97.3
Lincoln township, Newaygo County	35.10	1 338	38.1
Lincoln township, Osceola County	35.08	1 629	46.4
Lincoln Park city, Wayne County	5.85	40 008	6 834.9
Linden city, Genesee County	2.39	2 861	1 197.5
Litchfield city, Hillsdale County	2.39	1 458	608.9
Litchfield township, Hillsdale County	33.11	969	29.3
Littlefield township, Emmet County	21.72	2 783	128.1
Little Traverse township, Emmet County	18.02	2 426	134.7
Livingston township, Otsego County	33.89	2 339	69.0
Livonia city, Wayne County	35.72	100 545	2 815.0

State County Place and County Subdivision	Land area in square miles	Total population	
		Number	Average per square mile
PLACE AND COUNTY SUBDIVISION—Con.			
Locke township, Ingham County	36.05	1 671	46.4
Lockport township, St. Joseph County	29.60	3 814	128.8
Lodi township, Washtenaw County	33.71	5 710	169.4
Logan township, Mason County	35.91	329	9.2
Logan township, Ogemaw County	35.25	581	16.5
London township, Monroe County	35.71	3 024	84.7
Long Lake township, Grand Traverse County	30.11	7 648	254.0
Long Rapids township, Alpena County	54.66	1 019	18.6
Lost Lake Woods CDP, Alcona County	5.00	339	67.8
Loud township, Montmorency County	35.79	284	7.9
Lovells township, Crawford County	101.00	578	5.7
Lowell city, Kent County	2.88	4 013	1 391.2
Lowell township, Kent County	32.63	5 219	159.9
Ludington city, Mason County	3.37	8 357	2 482.2
Luna Pier city, Monroe County	1.55	1 483	956.9
Luther village, Lake County	0.93	339	364.8
Lyndon township, Washtenaw County	32.07	2 728	85.1
Lynn township, St. Clair County	36.07	1 187	32.9
Lyon township, Oakland County	31.34	11 041	352.3
Lyon township, Roscommon County	29.98	1 462	48.8
Lyons village, Ionia County	1.22	726	596.7
Lyons township, Ionia County	36.23	3 446	95.1
McBain city, Missaukee County	1.22	584	478.6
McBride village, Montcalm County	0.36	232	642.3
Mackinac Island city, Mackinac County	4.37	523	119.8
Mackinaw township, Cheboygan County	11.45	576	50.3
Mackinaw City village	3.36	859	255.3
Cheboygan County (part)	0.58	319	547.7
Emmet County (part)	2.78	540	194.1
McKinley township, Emmet County	35.23	1 269	36.0
McKinley township, Huron County	20.34	503	24.7
McMillan township, Luce County	592.03	3 947	6.7
McMillan township, Ontonagon County	70.37	601	8.5
Macomb township, Macomb County	36.27	50 478	1 391.7
Macon township, Lenawee County	32.63	1 448	44.4
Madison charter township, Lenawee County	30.67	8 200	267.4
Madison Heights city, Oakland County	7.16	31 101	4 341.3
Mancelona village, Antrim County	0.99	1 408	1 420.7
Mancelona township, Antrim County	71.37	4 100	57.4
Manchester village, Washtenaw County	1.80	2 160	1 201.8
Manchester township, Washtenaw County	38.03	4 102	107.8
Manistee city, Manistee County	3.25	6 586	2 023.7
Manistee township, Manistee County	44.48	3 764	84.6
Manistique city, Schoolcraft County	3.19	3 583	1 124.0
Manistique township, Schoolcraft County	150.28	1 053	7.0
Manitou Beach-Devils Lake CDP, Lenawee County	7.00	2 080	297.3
Manlius township, Allegan County	35.36	2 634	74.5
Mansfield township, Iron County	99.31	243	2.4
Manton city, Wexford County	1.56	1 221	784.2
Maple Forest township, Crawford County	35.26	498	14.1
Maple Grove township, Barry County	35.91	1 471	41.0
Maple Grove township, Manistee County	35.65	1 285	36.0
Maple Grove township, Saginaw County	35.64	2 640	74.1
Maple Rapids village, Clinton County	1.41	643	456.0
Maple Ridge township, Alpena County	51.93	1 715	33.0
Maple Ridge township, Delta County	108.23	808	7.5
Maple River township, Emmet County	35.31	1 232	34.9
Maple Valley township, Montcalm County	35.41	2 083	58.8
Maple Valley township, Sanilac County	34.52	1 114	32.3
Marathon township, Lapeer County	33.43	4 701	140.6
Marcellus village, Cass County	0.68	1 162	1 719.3
Marcellus township, Cass County	33.33	2 712	81.4
Marengo township, Calhoun County	35.20	2 131	60.5
Marenisco township, Gogebic County	310.85	1 051	3.4
Marilla township, Manistee County	35.38	362	10.2
Marine City city, St. Clair County	2.19	4 652	2 120.8
Marion township, Charlevoix County	25.63	1 492	58.2
Marion township, Livingston County	35.57	6 757	190.0
Marion village, Osceola County	1.35	836	617.5
Marion township, Osceola County	37.03	1 580	42.7
Marion township, Saginaw County	24.64	925	37.5
Marion township, Sanilac County	36.13	1 803	49.9
Markey township, Roscommon County	28.91	2 424	83.8
Marlette city, Sanilac County	1.65	2 104	1 277.3
Marlette township, Sanilac County	52.49	2 051	39.1
Marquette township, Mackinac County	97.19	659	6.8
Marquette city, Marquette County	11.41	19 661	1 723.9
Marquette township, Marquette County	54.73	3 286	60.0
Marshall city, Calhoun County	5.92	7 459	1 260.7
Marshall township, Calhoun County	31.19	2 922	93.7
Martin village, Allegan County	0.87	435	497.3
Martin township, Allegan County	35.65	2 514	70.5
Martiny township, Mecosta County	32.22	1 606	49.8
Marysville city, St. Clair County	6.94	9 684	1 395.6
Mason township, Arenac County	32.10	994	31.0
Mason township, Cass County	20.27	2 514	124.0
Mason city, Ingham County	4.58	6 714	1 466.6
Masonville township, Delta County	167.67	1 877	11.2

Table 16. **Land Area and Population Density: 2000**—Con.

[For information on confidentiality protection, nonsampling error, and definitions, see text]

State County Place and County Subdivision	Land area in square miles	Total population	
		Number	Average per square mile
PLACE AND COUNTY SUBDIVISION—Con.			
Mastodon township, Iron County	126.59	668	5.3
Matchwood township, Ontonagon County	109.49	115	1.1
Mathias township, Alger County	71.02	571	8.0
Mattawan village, Van Buren County	4.12	2 536	615.4
Matteson township, Branch County	35.81	1 285	35.9
Maybee village, Monroe County	1.17	505	432.3
Mayfield township, Grand Traverse County	35.90	1 271	35.4
Mayfield township, Lapeer County	34.78	7 659	220.2
Mayville village, Tuscola County	1.03	1 055	1 028.9
Meade township, Huron County	35.69	799	22.4
Meade township, Mason County	37.56	287	7.6
Mecosta village, Mecosta County	1.14	440	384.7
Mecosta township, Mecosta County	33.93	2 435	71.8
Medina township, Lenawee County	47.56	1 227	25.8
Mellen township, Menominee County	30.80	1 260	40.9
Melrose township, Charlevoix County	32.91	1 388	42.2
Melvin village, Sanilac County	0.99	160	162.0
Melvindale city, Wayne County	2.77	10 735	3 876.9
Memphis city	1.12	1 129	1 005.6
Macomb County (part)	0.65	807	1 250.4
St. Clair County (part)	0.48	322	674.6
Mendon village, St. Joseph County	0.75	917	1 217.1
Mendon township, St. Joseph County	34.98	2 775	79.3
Menominee city, Menominee County	5.18	9 131	1 763.2
Menominee township, Menominee County	72.67	3 939	54.2
Mentor township, Cheboygan County	35.78	781	21.8
Mentor township, Oscoda County	142.07	1 220	8.6
Meridian charter township, Ingham County	31.01	39 116	1 261.2
Merrill township, Newaygo County	34.91	590	16.9
Merrill village, Saginaw County	0.69	782	1 141.4
Merritt township, Bay County	31.74	1 510	47.6
Mesick village, Wexford County	1.14	447	392.9
Metamora village, Lapeer County	0.66	507	765.4
Metamora township, Lapeer County	34.76	4 184	120.4
Metz township, Presque Isle County	35.80	331	9.2
Meyer township, Menominee County	89.77	1 036	11.5
Michiana village, Berrien County	0.39	200	512.0
Michigamme CDP, Marquette County	2.50	287	114.7
Michigamme township, Marquette County	133.67	377	2.8
Michigan Center CDP, Jackson County	5.18	4 641	895.6
Middle Branch township, Osceola County	35.51	858	24.2
Middlebury township, Shiawassee County	24.71	1 491	60.3
Middletown CDP, Shiawassee County	0.49	966	1 973.3
Middleville village, Barry County	2.07	2 721	1 313.7
Midland city	33.22	41 685	1 254.9
Bay County (part)	0.44	222	504.8
Midland County (part)	32.78	41 463	1 264.9
Midland township, Midland County	7.78	2 297	295.3
Mikado township, Alcona County	71.33	1 043	14.6
Milan township, Monroe County	35.05	1 670	47.6
Milan city	2.24	4 775	2 127.4
Monroe County (part)	1.31	1 710	1 309.5
Washtenaw County (part)	0.94	3 065	3 265.1
Milford village, Oakland County	2.45	6 272	2 560.7
Milford township, Oakland County	33.30	15 271	458.6
Millbrook township, Mecosta County	35.74	1 081	30.3
Millen township, Alcona County	70.61	463	6.6
Millersburg village, Presque Isle County	1.02	263	257.1
Millington village, Tuscola County	1.03	1 137	1 102.7
Millington township, Tuscola County	35.77	4 459	124.7
Mills township, Midland County	34.98	1 871	53.5
Mills township, Ogemaw County	34.45	4 005	116.3
Milton township, Antrim County	25.84	2 072	80.2
Milton township, Cass County	21.27	2 646	124.4
Minden township, Sanilac County	36.12	633	17.5
Minden City village, Sanilac County	1.12	242	216.5
Mineral Hills village, Iron County	1.45	214	147.6
Mio CDP, Oscoda County	7.46	2 016	270.1
Mitchell township, Alcona County	142.77	396	2.8
Moffatt township, Arenac County	31.67	1 121	35.4
Moltke township, Presque Isle County	33.95	352	10.4
Monitor township, Bay County	36.99	10 037	271.3
Monroe city, Monroe County	9.04	22 076	2 440.9
Monroe charter township, Monroe County	17.36	13 491	777.0
Monroe township, Newaygo County	35.83	324	9.0
Montague city, Muskegon County	2.66	2 407	905.1
Montague township, Muskegon County	18.90	1 637	86.6
Montcalm township, Montcalm County	35.71	3 178	89.0
Monterey township, Allegan County	35.73	2 065	57.8
Montgomery village, Hillsdale County	0.98	386	392.3
Montmorency township, Montmorency County	137.39	1 202	8.7
Montrose city, Genesee County	0.91	1 619	1 773.7
Montrose township, Genesee County	34.43	6 336	184.0
Moore township, Sanilac County	36.28	1 262	34.8
Moorland township, Muskegon County	36.43	1 616	44.4
Moran township, Mackinac County	127.51	1 080	8.5
Morenci city, Lenawee County	2.11	2 398	1 134.1

State County Place and County Subdivision	Land area in square miles	Total population	
		Number	Average per square mile
PLACE AND COUNTY SUBDIVISION—Con.			
Morley village, Mecosta County	0.92	495	536.9
Morrice village, Shiawassee County	1.05	882	837.4
Morton township, Mecosta County	33.14	3 597	108.5
Moscow township, Hillsdale County	35.15	1 445	41.1
Mottville township, St. Joseph County	19.57	1 499	76.6
Mount Clemens city, Macomb County	4.22	17 312	4 107.0
Mount Forest township, Bay County	36.01	1 405	39.0
Mount Haley township, Midland County	23.78	1 654	69.5
Mount Morris city, Genesee County	1.20	3 194	2 660.0
Mount Morris township, Genesee County	31.44	23 725	754.7
Mount Pleasant city, Isabella County	7.80	25 946	3 327.2
Mueller township, Schoolcraft County	83.89	245	2.9
Muir village, Ionia County	0.76	634	830.5
Mullett township, Cheboygan County	19.04	1 284	67.4
Mulliken village, Eaton County	1.04	557	534.2
Mundy township, Genesee County	35.98	12 191	338.8
Munising city, Alger County	5.36	2 539	474.0
Munising township, Alger County	202.60	3 125	15.4
Munro township, Cheboygan County	28.50	679	23.8
Muskegon city, Muskegon County	14.35	40 105	2 794.5
Muskegon township, Muskegon County	23.84	17 737	743.9
Muskegon Heights city, Muskegon County	3.17	12 049	3 804.2
Mussey township, St. Clair County	35.97	3 740	104.0
Nadeau township, Menominee County	80.69	1 160	14.4
Nahma township, Delta County	166.24	499	3.0
Napoleon CDP, Jackson County	2.65	1 254	472.5
Napoleon township, Jackson County	29.45	6 962	236.4
Nashville village, Barry County	2.10	1 684	802.8
Negaunee city, Marquette County	13.78	4 576	332.1
Negaunee township, Marquette County	42.05	2 707	64.4
Nelson township, Kent County	36.02	4 192	116.4
Nester township, Roscommon County	71.33	263	3.7
Newark township, Gratiot County	34.41	1 149	33.4
Newaygo city, Newaygo County	3.33	1 670	501.2
New Baltimore city, Macomb County	4.62	7 405	1 604.5
Newberg township, Cass County	34.59	1 703	49.2
Newberry village, Luce County	0.98	2 686	2 737.1
New Buffalo city, Berrien County	2.42	2 200	910.4
New Buffalo township, Berrien County	20.25	2 468	121.9
New Era village, Oceana County	0.85	461	543.8
Newfield township, Oceana County	35.06	2 483	70.8
New Haven township, Gratiot County	35.53	1 016	28.6
New Haven village, Macomb County	2.42	3 071	1 269.6
New Haven township, Shiawassee County	35.69	1 293	36.2
Newkirk township, Lake County	72.76	719	9.9
New Lothrop village, Shiawassee County	0.79	603	765.0
Newton township, Calhoun County	35.94	2 493	69.4
Newton township, Mackinac County	148.63	356	2.4
Niles city	5.79	12 204	2 109.5
Berrien County (part)	5.15	12 199	2 370.3
Cass County (part)	0.64	5	7.8
Niles township, Berrien County	37.69	13 325	353.5
Noble township, Branch County	20.96	518	24.7
Norman township, Manistee County	70.81	1 676	23.7
North Adams village, Hillsdale County	0.53	514	974.5
North Allis township, Presque Isle County	32.69	618	18.9
North Branch village, Lapeer County	1.28	1 027	804.6
North Branch township, Lapeer County	36.15	3 595	99.5
Northfield township, Washtenaw County	36.28	8 252	227.4
North Muskegon city, Muskegon County	1.78	4 031	2 259.2
North Plains township, Ionia County	35.89	1 366	38.1
Northport village, Leelanau County	1.66	648	389.7
North Shade township, Gratiot County	35.61	706	19.8
North Star township, Gratiot County	34.53	996	28.8
Northview CDP, Kent County	10.41	14 730	1 414.6
Northville city	1.99	6 459	3 239.1
Oakland County (part)	1.00	3 352	3 343.6
Wayne County (part)	0.99	3 107	3 133.5
Northville township, Wayne County	16.45	21 036	1 278.5
Norton Shores city, Muskegon County	23.24	22 527	969.2
Norvell township, Jackson County	30.01	2 922	97.4
Norway city, Dickinson County	8.82	2 959	335.6
Norway township, Dickinson County	89.29	1 639	18.4
Norwich township, Missaukee County	71.86	646	9.0
Norwich township, Newaygo County	35.25	557	15.8
Norwood township, Charlevoix County	18.19	714	39.3
Nottawa township, Isabella County	35.35	2 278	64.4
Nottawa township, St. Joseph County	35.79	3 999	111.7
Novesta township, Tuscola County	35.93	1 606	44.7
Novi city, Oakland County	30.47	47 386	1 555.2
Novi township, Oakland County	0.14	193	1 397.8
Nunda township, Cheboygan County	70.28	925	13.2
Oakfield township, Kent County	34.62	5 058	146.1
Oakland charter township, Oakland County	36.43	13 071	358.8
Oakley village, Saginaw County	1.02	339	332.5
Oak Park city, Oakland County	5.02	29 793	5 932.0
Oceola township, Livingston County	36.29	8 362	230.4
Ocqueoc township, Presque Isle County	52.33	634	12.1

Table 16. **Land Area and Population Density: 2000**—Con.

[For information on confidentiality protection, nonsampling error, and definitions, see text]

State County Place and County Subdivision	Land area in square miles	Total population	
		Number	Average per square mile
PLACE AND COUNTY SUBDIVISION—Con.			
Odessa township, Ionia County	35.77	4 036	112.8
Ogden township, Lenawee County	41.98	1 063	25.3
Ogemaw township, Ogemaw County	36.39	1 118	30.7
Okemos CDP, Ingham County	16.81	22 805	1 356.9
Olive township, Clinton County	35.66	2 322	65.1
Olive township, Ottawa County	36.20	4 691	129.6
Oliver township, Huron County	35.31	1 626	46.1
Oliver township, Kalkaska County	36.05	263	7.3
Olivet city, Eaton County	1.01	1 758	1 735.0
Omer city, Arenac County	1.24	337	272.2
Onaway city, Presque Isle County	1.70	993	585.6
Oneida charter township, Eaton County	32.52	3 703	113.9
Onekama village, Manistee County	0.60	647	1 083.9
Onekama township, Manistee County	18.44	1 514	82.1
Onondaga township, Ingham County	36.52	2 958	81.0
Onota township, Alger County	87.99	310	3.5
Onsted village, Lenawee County	0.96	813	849.7
Ontonagon village, Ontonagon County	3.75	1 769	472.0
Ontonagon township, Ontonagon County	192.85	2 954	15.3
Ontwa township, Cass County	19.53	5 865	300.4
Orange township, Ionia County	36.00	1 040	28.9
Orange township, Kalkaska County	34.17	1 176	34.4
Orangeville township, Barry County	33.58	3 321	98.9
Orchard Lake Village city, Oakland County	2.59	2 215	855.7
Oregon township, Lapeer County	33.18	6 166	185.8
Orient township, Osceola County	34.82	803	23.1
Orion township, Oakland County	33.35	33 463	1 003.3
Orleans township, Ionia County	35.51	2 736	77.0
Oronoko charter township, Berrien County	32.54	9 843	302.5
Ortonville village, Oakland County	0.99	1 535	1 546.2
Osceola township, Houghton County	24.84	1 908	76.8
Osceola township, Osceola County	34.21	1 118	32.7
Oscoda CDP, Iosco County	0.87	992	1 135.7
Oscoda township, Iosco County	121.76	7 248	59.5
Oshtemo township, Kalamazoo County	35.96	17 003	472.8
Ossineke CDP, Alpena County	3.68	1 059	287.8
Ossineke township, Alpena County	106.03	1 761	16.6
Otisco township, Ionia County	31.59	2 243	71.0
Otisville village, Genesee County	0.88	882	999.1
Otsego city, Allegan County	2.00	3 933	1 971.2
Otsego township, Allegan County	33.29	4 854	145.8
Otsego Lake township, Otsego County	32.74	2 532	77.3
Otter Lake village	0.68	437	643.3
Genesee County (part)	0.34	61	180.4
Lapeer County (part)	0.34	376	1 101.9
Otto township, Oceana County	35.87	662	18.5
Overisel township, Allegan County	35.81	2 594	72.4
Ovid township, Branch County	33.26	2 432	73.1
Ovid village	0.93	1 514	1 634.9
Clinton County (part)	0.92	1 512	1 635.2
Shiawassee County (part)	-	2	1 434.1
Ovid township, Clinton County	35.85	3 490	97.4
Owendale village, Huron County	0.74	296	398.2
Owosso city, Shiawassee County	4.95	15 713	3 174.5
Owosso township, Shiawassee County	32.37	4 670	144.3
Oxford village, Oakland County	1.23	3 540	2 873.5
Oxford charter township, Oakland County	33.89	16 025	472.9
Palmer CDP, Marquette County	0.59	449	760.8
Palmyra township, Lenawee County	36.68	2 366	64.5
Paradise township, Grand Traverse County	52.88	4 191	79.3
Parchment city, Kalamazoo County	0.86	1 936	2 263.6
Paris township, Huron County	36.12	557	15.4
Park township, Ottawa County	19.28	17 579	912.0
Park township, St. Joseph County	35.11	2 699	76.9
Parma village, Jackson County	0.59	907	1 541.2
Parma township, Jackson County	36.32	2 696	74.2
Pavilion township, Kalamazoo County	34.88	5 829	167.1
Paw Paw village, Van Buren County	2.66	3 363	1 262.5
Paw Paw township, Van Buren County	35.22	7 091	201.4
Paw Paw Lake CDP, Berrien County	5.24	3 944	752.4
Peacock township, Lake County	34.83	445	12.8
Peaine township, Charlevoix County	52.45	244	4.7
Pearl Beach CDP, St. Clair County	2.13	3 224	1 514.7
Peck village, Sanilac County	1.01	599	593.0
Pellston village, Emmet County	1.91	771	402.8
Peninsula township, Grand Traverse County	27.86	5 265	189.0
Penn township, Cass County	33.65	1 902	56.5
Pennfield charter township, Calhoun County	34.78	8 913	256.3
Pentland township, Luce County	106.91	1 788	16.7
Pentwater village, Oceana County	1.31	958	733.8
Pentwater township, Oceana County	13.42	1 513	112.8
Pere Marquette charter township, Mason County	14.10	2 228	158.0
Perrinton village, Gratiot County	0.63	439	699.4
Perry city, Shiawassee County	2.85	2 065	724.1
Perry township, Shiawassee County	31.84	4 438	139.4
Petersburg city, Monroe County	0.46	1 157	2 497.8
Petoskey city, Emmet County	5.02	6 080	1 210.9

State County Place and County Subdivision	Land area in square miles	Total population	
		Number	Average per square mile
PLACE AND COUNTY SUBDIVISION—Con.			
Pewamo village, Ionia County	1.02	560	549.7
Pickford township, Chippewa County	108.44	1 584	14.6
Pierson village, Montcalm County	0.25	185	730.2
Pierson township, Montcalm County	34.68	2 866	82.6
Pigeon village, Huron County	0.82	1 207	1 464.2
Pinckney village, Livingston County	1.49	2 141	1 436.8
Pinconning city, Bay County	0.87	1 386	1 594.9
Pinconning township, Bay County	36.57	2 608	71.3
Pine township, Montcalm County	35.17	1 654	47.0
Pine Grove township, Van Buren County	34.44	2 773	80.5
Pine River township, Gratiot County	30.71	2 451	79.8
Pinora township, Lake County	35.53	643	18.1
Pioneer township, Missaukee County	35.89	460	12.8
Pipestone township, Berrien County	35.65	2 474	69.4
Pittsfield charter township, Washtenaw County	27.54	30 167	1 095.4
Pittsford township, Hillsdale County	35.48	1 600	45.1
Plainfield township, Iosco County	103.77	4 292	41.4
Plainfield township, Kent County	35.14	30 195	859.2
Plainwell city, Allegan County	2.07	3 933	1 897.9
Platte township, Benzie County	36.22	342	9.4
Pleasanton township, Manistee County	33.57	817	24.3
Pleasant Plains township, Lake County	34.72	1 535	44.2
Pleasant Ridge city, Oakland County	0.57	2 594	4 563.7
Pleasantview township, Emmet County	35.68	943	26.4
Plymouth city, Wayne County	2.23	9 022	4 048.6
Plymouth township, Wayne County	15.92	27 798	1 746.3
Plymouth Township CDP, Wayne County	15.92	27 798	1 746.3
Pointe Aux Barques township, Huron County	1.33	10	7.5
Pokagon township, Cass County	34.56	2 199	63.6
Polkton township, Ottawa County	39.24	2 335	59.5
Pontiac city, Oakland County	19.99	66 337	3 318.2
Portage township, Houghton County	112.62	3 156	28.0
Portage city, Kalamazoo County	32.20	44 897	1 394.2
Portage township, Mackinac County	55.42	1 055	19.0
Port Austin village, Huron County	1.00	737	733.7
Port Austin township, Huron County	16.40	1 591	97.0
Porter township, Cass County	51.74	3 794	73.3
Porter township, Midland County	35.74	1 270	35.5
Porter township, Van Buren County	33.30	2 406	72.3
Port Hope village, Huron County	1.00	310	308.7
Port Huron city, St. Clair County	8.08	32 338	4 001.9
Port Huron township, St. Clair County	12.92	8 615	666.6
Portland city, Ionia County	2.40	3 789	1 577.7
Portland township, Ionia County	32.44	2 460	75.8
Port Sanilac village, Sanilac County	0.72	658	908.8
Port Sheldon township, Ottawa County	22.36	4 503	201.4
Portsmouth township, Bay County	20.00	3 619	181.0
Posen village, Presque Isle County	1.00	292	291.6
Posen township, Presque Isle County	35.31	959	27.2
Potterville city, Eaton County	1.84	2 168	1 178.3
Powell township, Marquette County	154.17	724	4.7
Powers village, Menominee County	0.99	430	433.8
Prairie Ronde township, Kalamazoo County	35.78	2 086	58.3
Prairieville township, Barry County	33.30	3 175	95.3
Prescott village, Ogemaw County	1.17	286	244.2
Presque Isle township, Presque Isle County	35.59	1 691	47.5
Prudenville CDP, Roscommon County	2.80	1 737	620.1
Pulaski township, Jackson County	36.23	1 931	53.3
Pulawski township, Presque Isle County	41.93	372	8.9
Putnam township, Livingston County	34.36	7 500	218.3
Quincy village, Branch County	1.28	1 701	1 327.0
Quincy township, Branch County	35.31	4 411	124.9
Quincy township, Houghton County	3.83	251	65.6
Quinnesec CDP, Dickinson County	1.13	1 187	1 049.2
Raber township, Chippewa County	98.05	670	6.8
Raisin township, Lenawee County	36.25	6 507	179.5
Raisinville township, Monroe County	48.19	4 896	101.6
Ransom township, Hillsdale County	30.15	982	32.6
Rapid River township, Kalkaska County	35.17	1 005	28.6
Ravenna village, Muskegon County	1.26	1 206	958.1
Ravenna township, Muskegon County	36.34	2 856	78.6
Ray township, Macomb County	36.83	3 740	101.5
Reading city, Hillsdale County	0.98	1 134	1 162.3
Reading township, Hillsdale County	34.08	1 781	52.3
Readmond township, Emmet County	30.99	493	15.9
Redding township, Clare County	35.28	526	14.9
Redford CDP, Wayne County	11.23	51 622	4 597.4
Redford township, Wayne County	11.23	51 622	4 597.4
Reed City city, Osceola County	1.92	2 430	1 265.3
Reeder township, Missaukee County	34.89	1 112	31.9
Reese village, Tuscola County	1.15	1 375	1 195.8
Reno township, Iosco County	35.35	656	18.6
Republic CDP, Marquette County	3.61	614	170.1
Republic township, Marquette County	113.22	1 106	9.8
Resort township, Emmet County	19.11	2 479	129.7
Reynolds township, Montcalm County	36.04	4 279	118.7
Rich township, Lapeer County	35.24	1 412	40.1
Richfield township, Genesee County	35.30	8 170	231.4
Richfield township, Roscommon County	68.91	4 139	60.1

Table 16. **Land Area and Population Density: 2000**—Con.

[For information on confidentiality protection, nonsampling error, and definitions, see text]

State County Place and County Subdivision	Land area in square miles	Total population	
		Number	Average per square mile
PLACE AND COUNTY SUBDIVISION—Con.			
Richland village, Kalamazoo County	1.20	593	494.4
Richland township, Kalamazoo County	34.75	6 491	186.8
Richland township, Missaukee County	35.61	1 445	40.6
Richland township, Montcalm County	35.88	2 868	79.9
Richland township, Ogemaw County	34.82	956	27.5
Richland township, Saginaw County	37.08	4 281	115.4
Richmond city	2.89	4 897	1 691.6
Macomb County (part)	2.63	4 896	1 859.8
St. Clair County (part)	0.26	1	3.8
Richmond township, Macomb County	37.27	3 416	91.7
Richmond township, Marquette County	55.60	974	17.5
Richmond township, Osceola County	33.08	1 695	51.2
Ridgeway township, Lenawee County	28.66	1 580	55.1
Riga township, Lenawee County	40.88	1 439	35.2
Riley township, Clinton County	35.66	1 767	49.5
Riley township, St. Clair County	38.27	3 046	79.6
River Rouge city, Wayne County	2.67	9 917	3 713.9
Riverside township, Missaukee County	35.59	1 050	29.5
Riverton township, Mason County	35.22	1 335	37.9
Riverview city, Wayne County	4.41	13 272	3 012.6
Rives township, Jackson County	35.90	4 725	131.6
Robin Glen-Indiantown CDP, Saginaw County	2.14	1 158	540.7
Robinson township, Ottawa County	38.62	5 588	144.7
Rochester city, Oakland County	3.86	10 467	2 710.6
Rochester Hills city, Oakland County	32.85	68 825	2 095.2
Rockford city, Kent County	3.00	4 626	1 544.2
Rockland township, Ontonagon County	92.80	324	3.5
Rock River township, Alger County	80.93	1 213	15.0
Rockwood city, Wayne County	2.70	3 442	1 272.9
Rogers township, Presque Isle County	33.59	949	28.3
Rogers City city, Presque Isle County	4.57	3 322	727.2
Rolland township, Isabella County	35.71	1 210	33.9
Rollin township, Lenawee County	33.90	3 176	93.7
Rome township, Lenawee County	35.88	1 772	49.4
Romeo village, Macomb County	2.02	3 721	1 842.8
Romulus city, Wayne County	35.91	22 979	639.9
Ronald township, Ionia County	36.33	1 903	52.4
Roosevelt Park city, Muskegon County	1.01	3 890	3 865.3
Roscommon village, Roscommon County	1.63	1 133	695.1
Roscommon township, Roscommon County	103.93	4 249	40.9
Rose township, Oakland County	35.02	6 210	177.3
Rose township, Ogemaw County	52.87	1 409	26.7
Rosebush village, Isabella County	0.87	379	437.6
Rose City city, Ogemaw County	1.08	721	665.7
Rose Lake township, Osceola County	33.61	1 231	36.6
Roseville city, Macomb County	9.81	48 129	4 905.6
Ross township, Kalamazoo County	33.32	5 047	151.5
Rothbury village, Oceana County	0.99	416	420.8
Roxand township, Eaton County	36.49	1 903	52.2
Royal Oak city, Oakland County	11.82	60 062	5 083.0
Royal Oak charter township, Oakland County	0.68	5 446	8 055.8
Royalton township, Berrien County	18.07	3 888	215.2
Rubicon township, Huron County	23.73	778	32.8
Rudyard township, Chippewa County	89.90	1 315	14.6
Rush township, Shiawassee County	35.21	1 409	40.0
Rust township, Montmorency County	68.59	549	8.0
Rutland charter township, Barry County	35.19	3 646	103.6
Sage township, Gladwin County	34.53	2 617	75.8
Saginaw city, Saginaw County	17.44	61 799	3 542.9
Saginaw charter township, Saginaw County	24.65	39 657	1 608.9
Saginaw Township North CDP, Saginaw County	13.50	24 994	1 851.5
Saginaw Township South CDP, Saginaw County	6.90	13 801	1 999.1
Sagola township, Dickinson County	160.31	1 169	7.3
St. Charles village, Saginaw County	2.44	2 215	907.4
St. Charles township, Saginaw County	36.96	3 393	91.8
St. Clair city, St. Clair County	2.77	5 802	2 093.7
St. Clair township, St. Clair County	38.95	6 423	164.9
St. Clair Shores city, Macomb County	11.53	63 096	5 472.3
St. Helen CDP, Roscommon County	5.04	2 993	593.6
St. Ignace city, Mackinac County	2.70	2 678	990.7
St. Ignace township, Mackinac County	97.14	1 024	10.5
St. James township, Charlevoix County	20.00	307	15.4
St. Johns city, Clinton County	3.92	7 485	1 909.1
St. Joseph city, Berrien County	3.43	8 789	2 561.3
St. Joseph charter township, Berrien County	6.66	10 042	1 507.1
St. Louis city, Gratiot County	2.87	4 494	1 568.4
Salem township, Allegan County	35.77	3 486	97.5
Salem township, Washtenaw County	34.30	5 562	162.2
Saline city, Washtenaw County	4.63	8 034	1 736.3
Saline township, Washtenaw County	34.86	1 302	37.4
Sanborn township, Alpena County	43.84	2 152	49.1
Sand Beach township, Huron County	36.42	1 470	40.4
Sand Lake village, Kent County	0.73	492	670.5
Sands township, Marquette County	70.84	2 127	30.0
Sandstone township, Jackson County	36.28	3 801	104.8
Sandusky city, Sanilac County	1.90	2 745	1 446.3
Sanford village, Midland County	1.27	943	742.1
Sanilac township, Sanilac County	40.94	2 609	63.7

State County Place and County Subdivision	Land area in square miles	Total population	
		Number	Average per square mile
PLACE AND COUNTY SUBDIVISION—Con.			
Saranac village, Ionia County	1.16	1 326	1 142.1
Sauble township, Lake County	34.62	323	9.3
Saugatuck city, Allegan County	1.19	1 065	893.6
Saugatuck township, Allegan County	25.25	3 590	142.2
Sault Ste. Marie city, Chippewa County	14.82	16 542	1 116.3
Schoolcraft township, Houghton County	40.09	1 863	46.5
Schoolcraft village, Kalamazoo County	0.93	1 587	1 703.2
Schoolcraft township, Kalamazoo County	34.36	7 260	211.3
Scio township, Washtenaw County	34.03	15 759	463.0
Sciota township, Shiawassee County	26.71	1 801	67.4
Scipio township, Hillsdale County	29.32	1 822	62.1
Scottville city, Mason County	1.46	1 266	866.5
Sebewa township, Ionia County	35.82	1 202	33.6
Sebewaing village, Huron County	1.60	1 974	1 232.4
Sebewaing township, Huron County	32.59	2 944	90.3
Secord township, Gladwin County	22.47	1 140	50.7
Selma township, Wexford County	34.44	1 915	55.6
Seneca township, Lenawee County	40.00	1 303	32.6
Seney township, Schoolcraft County	213.91	180	0.8
Seville township, Gratiot County	35.74	2 375	66.4
Sharon township, Washtenaw County	37.63	1 678	44.6
Shelby CDP, Macomb County	34.68	65 159	1 878.7
Shelby charter township, Macomb County	34.68	65 159	1 878.7
Shelby village, Oceana County	1.74	1 914	1 098.8
Shelby township, Oceana County	35.99	3 951	109.8
Shepherd village, Isabella County	0.97	1 536	1 586.7
Sheridan township, Calhoun County	31.44	2 116	67.3
Sheridan township, Clare County	36.33	1 588	43.7
Sheridan township, Huron County	36.17	736	20.3
Sheridan township, Mason County	34.35	969	28.2
Sheridan township, Mecosta County	34.80	1 357	39.0
Sheridan village, Montcalm County	0.92	705	767.1
Sheridan charter township, Newaygo County	33.18	2 423	73.0
Sherman township, Gladwin County	34.86	1 029	29.5
Sherman township, Huron County	44.14	1 165	26.4
Sherman township, Iosco County	35.91	493	13.7
Sherman township, Isabella County	34.80	2 616	75.2
Sherman township, Keweenaw County	65.09	60	0.9
Sherman township, Mason County	36.16	1 090	30.1
Sherman township, Newaygo County	34.62	2 159	62.4
Sherman township, Osceola County	37.05	1 081	29.2
Sherman township, St. Joseph County	33.10	3 248	98.1
Sherwood village, Branch County	1.01	324	320.8
Sherwood township, Branch County	34.87	2 284	65.5
Shiawassee township, Shiawassee County	36.71	2 907	79.2
Shields CDP, Saginaw County	6.54	6 590	1 007.9
Shoreham village, Berrien County	0.57	860	1 505.8
Shorewood-Tower Hills-Harbert CDP, Berrien County	4.54	1 619	356.9
Sidney township, Montcalm County	34.06	2 563	75.2
Sigel township, Huron County	35.78	576	16.1
Silver Creek township, Cass County	32.17	3 491	108.5
Sims township, Arenac County	11.53	1 091	94.6
Skandia township, Marquette County	72.03	907	12.6
Skidway Lake CDP, Ogemaw County	11.33	3 147	277.8
Slagle township, Wexford County	35.81	569	15.9
Sodus township, Berrien County	19.53	2 139	109.5
Solon township, Kent County	35.83	4 662	130.1
Solon township, Leelanau County	26.61	1 542	57.9
Somerset township, Hillsdale County	33.36	4 277	128.2
Soo township, Chippewa County	50.17	2 652	52.9
South Arm township, Charlevoix County	30.72	1 844	60.0
South Branch township, Crawford County	105.38	1 842	17.5
South Branch township, Wexford County	36.10	330	9.1
Southfield city, Oakland County	26.23	78 296	2 984.6
Southfield township, Oakland County	8.04	14 430	1 794.9
Southgate city, Wayne County	6.86	30 136	4 395.8
South Gull Lake CDP, Kalamazoo County	1.31	1 526	1 161.2
South Haven city	3.46	5 021	1 452.3
Allegan County (part)	0.04	8	189.0
Van Buren County (part)	3.42	5 013	1 467.9
South Haven charter township, Van Buren County	17.54	4 046	230.7
South Lyon city, Oakland County	3.39	10 036	2 958.2
South Monroe CDP, Monroe County	2.38	6 370	2 675.9
South Range village, Houghton County	0.40	727	1 821.1
South Rockwood village, Monroe County	2.44	1 284	526.1
Spalding township, Menominee County	162.47	1 761	10.8
Sparta village, Kent County	2.44	4 159	1 703.9
Sparta township, Kent County	36.52	8 938	244.7
Spaulding township, Saginaw County	26.56	2 399	90.3
Speaker township, Sanilac County	34.59	1 408	40.7
Spencer township, Kent County	35.09	3 681	104.9
Spring Arbor CDP, Jackson County	2.76	2 188	792.2
Spring Arbor township, Jackson County	35.39	7 577	214.1
Springdale township, Manistee County	35.65	730	20.5
Springfield city, Calhoun County	3.72	5 189	1 395.9
Springfield township, Kalkaska County	35.23	1 270	36.1
Springfield township, Oakland County	35.59	13 338	374.8

Table 16. **Land Area and Population Density: 2000**—Con.

[For information on confidentiality protection, nonsampling error, and definitions, see text]

State County Place and County Subdivision	Land area in square miles	Total population	
		Number	Average per square mile
PLACE AND COUNTY SUBDIVISION—Con.			
Spring Lake village, Ottawa County	1.06	2 514	2 372.4
Spring Lake township, Ottawa County	16.53	13 140	794.8
Springport village, Jackson County	1.28	704	551.7
Springport township, Jackson County	36.14	2 182	60.4
Springvale township, Emmet County	44.70	1 727	38.6
Springville township, Wexford County	32.72	1 673	51.1
Spurr township, Baraga County	151.88	227	1.5
Stambaugh city, Iron County	1.64	1 243	756.5
Stambaugh township, Iron County	181.78	1 248	6.9
Standish city, Arenac County	2.14	1 581	738.1
Standish township, Arenac County	27.66	2 026	73.2
Stannard township, Ontonagon County	125.07	833	6.7
Stanton township, Houghton County	122.33	1 268	10.4
Stanton city, Montcalm County	2.14	1 504	701.6
Stanwood village, Mecosta County	0.24	204	836.0
Star township, Antrim County	34.19	745	21.8
Stephenson city, Menominee County	1.09	875	800.1
Stephenson township, Menominee County	40.74	716	17.6
Sterling village, Arenac County	1.00	533	532.1
Sterling Heights city, Macomb County	36.64	124 471	3 397.0
Stevensville village, Berrien County	1.03	1 191	1 153.9
Stockbridge village, Ingham County	1.45	1 260	866.1
Stockbridge township, Ingham County	35.65	3 435	96.4
Stony Point CDP, Monroe County	1.14	1 775	1 553.6
Stronach township, Manistee County	55.46	804	14.5
Sturgis city, St. Joseph County	5.96	11 285	1 894.5
Sturgis township, St. Joseph County	17.94	2 403	133.9
Sugar Island township, Chippewa County	49.44	683	13.8
Sullivan township, Muskegon County	24.09	2 477	102.8
Summerfield township, Clare County	35.64	453	12.7
Summerfield township, Monroe County	42.21	3 233	76.6
Summit township, Jackson County	29.28	21 534	735.4
Summit township, Mason County	12.86	1 021	79.4
Sumner township, Gratiot County	35.89	1 911	53.2
Sumpter township, Wayne County	37.57	11 856	315.6
Sunfield village, Eaton County	0.64	591	919.8
Sunfield township, Eaton County	36.04	2 177	60.4
Superior township, Chippewa County	103.17	1 329	12.9
Superior township, Washtenaw County	35.36	10 740	303.7
Surrey township, Clare County	35.27	3 555	100.8
Suttons Bay village, Leelanau County	1.09	589	538.7
Suttons Bay township, Leelanau County	24.60	2 982	121.2
Swan Creek township, Saginaw County	23.16	2 536	109.5
Swartz Creek city, Genesee County	4.02	5 102	1 269.6
Sweetwater township, Lake County	35.73	238	6.7
Sylvan township, Osceola County	34.50	1 033	29.9
Sylvan township, Washtenaw County	35.16	6 425	182.7
Sylvan Lake city, Oakland County	0.52	1 735	3 305.8
Tallmadge township, Ottawa County	32.42	6 881	212.3
Tawas township, Iosco County	33.44	1 684	50.4
Tawas City city, Iosco County	1.71	2 005	1 174.4
Taylor city, Wayne County	23.61	65 868	2 789.8
Taymouth township, Saginaw County	35.56	4 624	130.0
Tecumseh city, Lenawee County	5.17	8 574	1 659.4
Tecumseh township, Lenawee County	13.12	1 881	143.3
Tekonsha village, Calhoun County	0.69	712	1 033.0
Tekonsha township, Calhoun County	35.67	1 734	48.6
Temperance CDP, Monroe County	4.60	7 757	1 688.0
Texas township, Kalamazoo County	34.45	10 919	316.9
Thetford township, Genesee County	34.68	8 277	238.6
Thomas township, Saginaw County	31.52	11 877	376.9
Thompson township, Schoolcraft County	112.95	671	5.9
Thompsonville village, Benzie County	1.01	457	454.5
Thornapple township, Barry County	35.51	6 685	188.3
Three Oaks village, Berrien County	0.98	1 829	1 861.4
Three Oaks township, Berrien County	23.39	2 949	126.1
Three Rivers city, St. Joseph County	4.51	7 328	1 625.8
Tilden township, Marquette County	94.25	1 003	10.6
Tittabawassee township, Saginaw County	35.19	7 706	219.0
Tobacco township, Gladwin County	34.01	2 552	75.0
Tompkins township, Jackson County	36.09	2 758	76.4
Torch Lake township, Antrim County	15.19	1 159	76.3
Torch Lake township, Houghton County	80.14	1 860	23.2
Traverse City city	8.41	14 532	1 728.7
Grand Traverse County (part)	8.06	14 383	1 784.3
Leelanau County (part)	0.35	149	431.1
Trenton city, Wayne County	7.30	19 584	2 682.8
Trout Lake township, Chippewa County	141.71	465	3.3
Trowbridge township, Allegan County	34.70	2 519	72.6
Trowbridge Park CDP, Marquette County	1.38	2 012	1 462.1
Troy township, Newaygo County	36.17	243	6.7
Troy city, Oakland County	33.54	80 959	2 413.9
Turin township, Marquette County	84.18	131	1.6
Turner village, Arenac County	1.02	139	136.1
Turner township, Arenac County	32.36	642	19.8
Tuscarora township, Cheboygan County	29.45	3 091	105.0
Tuscola township, Tuscola County	32.96	2 152	65.3
Tustin village, Osceola County	0.39	237	613.4

State County Place and County Subdivision	Land area in square miles	Total population	
		Number	Average per square mile
PLACE AND COUNTY SUBDIVISION—Con.			
Twining village, Arenac County	0.96	192	200.4
Twin Lake CDP, Muskegon County	2.38	1 613	677.4
Tyrone township, Kent County	36.37	4 304	118.3
Tyrone township, Livingston County	35.64	8 459	237.3
Ubly village, Huron County	0.88	873	989.0
Unadilla township, Livingston County	33.99	3 190	93.8
Union township, Branch County	35.71	3 121	87.4
Union township, Grand Traverse County	35.82	417	11.6
Union charter township, Isabella County	28.48	7 615	267.4
Union City village	1.47	1 804	1 223.7
Branch County (part)	1.39	1 770	1 271.7
Calhoun County (part)	0.08	34	412.8
Unionville village, Tuscola County	0.93	605	652.2
Utica city, Macomb County	1.78	4 577	2 578.2
Valley township, Allegan County	32.95	1 831	55.6
Van Buren township, Wayne County	33.90	23 559	694.9
Vandalia village, Cass County	0.99	429	432.5
Vanderbilt village, Otsego County	1.11	587	530.6
Vandercook Lake CDP, Jackson County	4.56	4 809	1 054.1
Vassar city, Tuscola County	2.23	2 823	1 266.2
Vassar township, Tuscola County	35.22	4 356	123.7
Venice township, Shiawassee County	37.46	2 588	69.1
Vergennes township, Kent County	34.71	3 611	104.0
Vermontville village, Eaton County	1.21	789	651.8
Vermontville township, Eaton County	36.32	2 100	57.8
Vernon township, Isabella County	35.44	1 342	37.9
Vernon village, Shiawassee County	0.72	847	1 180.0
Vernon township, Shiawassee County	33.90	4 980	146.9
Verona township, Huron County	34.13	1 349	39.5
Vevay township, Ingham County	32.17	3 614	112.3
Vicksburg village, Kalamazoo County	1.83	2 320	1 265.9
Victor township, Clinton County	34.56	3 275	94.8
Victory township, Mason County	35.91	1 444	40.2
Vienna township, Genesee County	35.01	13 108	374.4
Vienna township, Montmorency County	69.03	572	8.3
Village of Clarkston city, Oakland County	0.46	962	2 106.0
Village of Lake Isabella village, Isabella County	3.49	1 243	356.0
Volinia township, Cass County	34.37	1 174	34.2
Wakefield city, Gogebic County	7.97	2 085	261.5
Wakefield township, Gogebic County	179.78	364	2.0
Wakeshma township, Kalamazoo County	36.01	1 414	39.3
Waldron village, Hillsdale County	1.02	590	575.6
Wales township, St. Clair County	37.35	2 986	79.9
Walker township, Cheboygan County	34.27	292	8.5
Walker city, Kent County	25.16	21 842	868.3
Walkerville village, Oceana County	1.22	254	208.6
Walled Lake city, Oakland County	2.27	6 713	2 956.9
Walton township, Eaton County	35.21	2 011	57.1
Warner township, Antrim County	35.42	389	11.0
Warren city, Macomb County	34.29	138 247	4 031.8
Warren township, Midland County	35.01	2 107	60.2
Washington township, Gratiot County	35.44	909	25.6
Washington township, Macomb County	35.95	19 080	530.7
Washington township, Sanilac County	36.13	1 636	45.3
Waterford CDP, Oakland County	31.34	73 150	2 334.3
Waterford township, Oakland County	31.34	73 150	2 334.3
Waterloo township, Jackson County	47.92	3 069	64.0
Watersmeet township, Gogebic County	254.76	1 472	5.8
Watertown township, Clinton County	35.73	4 162	116.5
Watertown township, Sanilac County	35.25	1 376	39.0
Watertown township, Tuscola County	32.66	2 231	68.3
Watervliet city, Berrien County	1.23	1 843	1 495.9
Watervliet township, Berrien County	13.64	3 392	248.7
Watson township, Allegan County	35.43	2 086	58.9
Waucedah township, Dickinson County	88.94	800	9.0
Waverly township, Cheboygan County	48.11	472	9.8
Waverly CDP, Eaton County	5.69	16 194	2 845.1
Waverly township, Van Buren County	34.14	2 467	72.3
Wawatam township, Emmet County	15.72	705	44.8
Wayland city, Allegan County	2.89	3 939	1 363.8
Wayland township, Allegan County	32.74	3 013	92.0
Wayne township, Cass County	34.27	2 861	83.5
Wayne city, Wayne County	6.02	19 051	3 165.2
Weare township, Oceana County	36.07	1 261	35.0
Webber township, Lake County	34.88	1 875	53.8
Webberville village, Ingham County	1.25	1 503	1 207.0
Webster township, Washtenaw County	35.26	5 198	147.4
Weesaw township, Berrien County	35.53	2 065	58.1
Weidman CDP, Isabella County	5.51	879	159.4
Weldon township, Benzie County	36.60	530	14.5
Wellington township, Alpena County	53.39	296	5.5
Wells township, Delta County	39.49	5 044	127.7
Wells township, Marquette County	154.87	292	1.9
Wells township, Tuscola County	35.42	1 946	54.9
West Bloomfield township, Oakland County	27.32	64 860	2 374.3
West Bloomfield Township CDP, Oakland County	27.33	64 862	2 373.7
West Branch township, Dickinson County	111.46	67	0.6
West Branch township, Marquette County	35.48	1 648	46.4
West Branch township, Missaukee County	35.68	532	14.9

Table 16. **Land Area and Population Density: 2000**—Con.

[For information on confidentiality protection, nonsampling error, and definitions, see text]

State County Place and County Subdivision	Land area in square miles	Total population	
		Number	Average per square mile
PLACE AND COUNTY SUBDIVISION—Con.			
West Branch city, Ogemaw County	1.33	1 926	1 447.6
West Branch township, Ogemaw County	34.17	2 628	76.9
West Ishpeming CDP, Marquette County	3.00	2 792	929.4
Westland city, Wayne County	20.45	86 602	4 234.9
West Monroe CDP, Monroe County	1.26	3 893	3 100.4
Westphalia village, Clinton County	1.14	876	765.7
Westphalia township, Clinton County	35.53	2 257	63.5
West Traverse township, Emmet County	13.34	1 448	108.6
Westwood CDP, Kalamazoo County	2.80	9 122	3 258.0
Wexford township, Wexford County	36.52	798	21.9
Wheatfield township, Ingham County	29.07	1 641	56.4
Wheatland township, Hillsdale County	35.63	1 258	35.3
Wheatland township, Mecosta County	35.53	1 474	41.5
Wheatland township, Sanilac County	36.38	530	14.6
Wheeler township, Gratiot County	35.84	2 785	77.7
White Cloud city, Newaygo County	1.93	1 420	736.7
Whitefish township, Chippewa County	241.51	588	2.4
Whiteford township, Monroe County	39.83	4 420	111.0
Whitehall city, Muskegon County	3.00	2 884	960.0
Whitehall township, Muskegon County	9.43	1 648	174.7
White Lake township, Oakland County	33.66	28 219	838.3
White Oak township, Ingham County	36.48	1 177	32.3
White Pigeon village, St. Joseph County	1.41	1 627	1 157.8
White Pigeon township, St. Joseph County	25.54	3 847	150.6
White River township, Muskegon County	15.87	1 338	84.3
Whitewater township, Grand Traverse County	47.82	2 467	51.6
Whitmore Lake CDP	4.36	6 574	1 508.5
Livingston County (part)	1.47	1 724	1 175.8
Washtenaw County (part)	2.89	4 850	1 677.3
Whitney township, Arenac County	31.32	1 033	33.0
Whittemore city, Iosco County	0.99	476	483.1
Wilber township, Iosco County	72.48	740	10.2
Wilcox township, Newaygo County	33.89	1 145	33.8
Williams township, Bay County	33.54	4 492	133.9
Williamston city, Ingham County	2.55	3 441	1 351.2
Williamstown township, Ingham County	29.41	4 834	164.3
Wilmot township, Cheboygan County	35.71	826	23.1
Wilson township, Alpena County	79.52	2 074	26.1
Wilson township, Charlevoix County	34.07	2 022	59.4
Windsor charter township, Eaton County	34.91	7 340	210.3
Winfield township, Montcalm County	35.52	2 049	57.7
Winsor township, Huron County	35.37	2 044	57.8
Winterfield township, Clare County	36.58	483	13.2
Wise township, Isabella County	36.63	1 301	35.5
Wisner township, Tuscola County	19.37	749	38.7
Wixom city, Oakland County	9.34	13 263	1 420.0
Wolf Lake CDP, Muskegon County	3.48	4 455	1 279.0
Wolverine village, Cheboygan County	0.89	359	403.5
Wolverine Lake village, Oakland County	1.30	4 415	3 391.9
Woodbridge township, Hillsdale County	30.08	1 337	44.5
Woodhaven city, Wayne County	6.47	12 530	1 936.6
Woodhull township, Shiawassee County	27.11	3 850	142.0
Woodland village, Barry County	0.80	495	620.4
Woodland township, Barry County	35.43	2 129	60.1
Woodland Beach CDP, Monroe County	0.52	2 179	4 155.0
Woodstock township, Lenawee County	33.90	3 468	102.3
Worth township, Sanilac County	38.75	4 021	103.8
Wright township, Hillsdale County	43.32	1 788	41.3
Wright township, Ottawa County	36.17	3 286	90.9
Wyandotte city, Wayne County	5.31	28 006	5 278.1
Wyoming city, Kent County	24.42	69 368	2 840.1
Yale city, St. Clair County	1.29	2 063	1 599.2
Yankee Springs township, Barry County	31.49	4 219	134.0
Yates township, Lake County	35.39	714	20.2
York charter township, Washtenaw County	35.17	7 392	210.2
Ypsilanti city, Washtenaw County	4.40	22 362	5 081.5
Ypsilanti township, Washtenaw County	30.15	49 182	1 631.4
Zeeland city, Ottawa County	3.01	5 805	1 927.7
Zeeland charter township, Ottawa County	34.43	7 613	221.1
Zilwaukee city, Saginaw County	2.22	1 799	810.7
Zilwaukee township, Saginaw County	5.73	61	10.6

This page is intentionally blank.

Table 17. **Age and Sex for the American Indian and Alaska Native Population (One Race): 2000**

[For information on confidentiality protection, nonsampling error, and definitions, see text]

American Indian Area County	American Indian and Alaska Native population (one race)	Median age	Age								
			Under 5 years	5 to 17 years	18 to 20 years	21 to 24 years	25 to 34 years	35 to 44 years	45 to 54 years	55 to 59 years	60 to 64 years
AMERICAN INDIAN RESERVATION AND OFF-RESERVATION TRUST LAND — FEDERAL											
All areas	4 881	23.3	584	1 471	219	281	724	657	463	129	115
Bay Mills Reservation and Off-Reservation Trust Land, MI	660	23.7	94	164	34	59	104	89	59	15	17
Bay Mills Reservation	472	24.5	48	133	27	33	69	69	51	9	13
Chippewa County (part)	472	24.5	48	133	27	33	69	69	51	9	13
Bay Mills Off-Reservation Trust Land	188	22.3	46	31	7	26	35	20	8	6	4
Chippewa County (part)	188	22.3	46	31	7	26	35	20	8	6	4
Grand Traverse Reservation and Off-Reservation Trust Land, MI	436	20.2	51	154	17	13	69	54	37	10	7
Grand Traverse Reservation	-	-	-	-	-	-	-	-	-	-	-
Leelanau County (part)	-	-	-	-	-	-	-	-	-	-	-
Grand Traverse Off-Reservation Trust Land	436	20.2	51	154	17	13	69	54	37	10	7
Antrim County (part)	-	-	-	-	-	-	-	-	-	-	-
Benzie County (part)	20	16.0	1	11	-	1	4	1	1	-	-
Charlevoix County (part)	20	26.0	2	7	-	-	7	3	1	-	-
Grand Traverse County (part)	-	-	-	-	-	-	-	-	-	-	-
Leelanau County (part)	396	20.4	48	136	17	12	58	50	35	10	7
Hannahville Community and Off-Reservation Trust Land, MI	330	22.7	36	105	15	20	45	58	29	8	1
Hannahville Community	253	20.8	30	87	10	16	31	39	20	7	1
Menominee County (part)	253	20.8	30	87	10	16	31	39	20	7	1
Hannahville Off-Reservation Trust Land	77	28.5	6	18	5	4	14	19	9	1	-
Delta County (part)	7	36.5	-	-	-	-	2	4	1	-	-
Menominee County (part)	70	26.5	6	18	5	4	12	15	8	1	-
Huron Potawatomi Reservation, MI	9	41.5	2	-	1	-	1	3	-	1	-
Calhoun County (part)	9	41.5	2	-	1	-	1	3	-	1	-
Isabella Reservation and Off-Reservation Trust Land, MI	1 405	24.4	166	375	66	104	200	191	152	40	37
Isabella Reservation	1 397	24.2	166	375	66	103	199	191	149	40	36
Isabella County (part)	1 397	24.2	166	375	66	103	199	191	149	40	36
Isabella Off-Reservation Trust Land	8	54.5	-	-	-	1	1	-	3	-	1
Arenac County (part)	8	54.5	-	-	-	1	1	-	3	-	1
Lac Vieux Desert Reservation, MI	113	22.7	15	33	4	7	11	18	9	7	4
Gogebic County (part)	113	22.7	15	33	4	7	11	18	9	7	4
L'Anse Reservation and Off-Reservation Trust Land, MI	896	27.8	79	256	37	44	123	131	107	31	31
L'Anse Reservation	850	27.7	77	240	36	43	114	129	96	29	31
Baraga County (part)	850	27.7	77	240	36	43	114	129	96	29	31
L'Anse Off-Reservation Trust Land	46	31.3	2	16	1	1	9	2	11	2	-
Baraga County (part)	7	34.5	1	1	-	1	1	-	2	1	-
Marquette County (part)	39	31.2	1	15	1	-	8	2	9	1	-
Little River Reservation, MI	-	-	-	-	-	-	-	-	-	-	-
Manistee County (part)	-	-	-	-	-	-	-	-	-	-	-
Little Traverse Bay Reservation, MI	-	-	-	-	-	-	-	-	-	-	-
Emmet County (part)	-	-	-	-	-	-	-	-	-	-	-
Ontonagon Reservation, MI	-	-	-	-	-	-	-	-	-	-	-
Ontonagon County (part)	-	-	-	-	-	-	-	-	-	-	-
Sault Ste. Marie Reservation and Off-Reservation Trust Land, MI	1 032	17.6	141	384	45	34	171	113	70	17	18
Sault Ste. Marie Reservation	290	18.4	26	116	12	6	44	32	25	8	5
Chippewa County (part)	290	18.4	26	116	12	6	44	32	25	8	5
Sault Ste. Marie Off-Reservation Trust Land	742	16.9	115	268	33	28	127	81	45	9	13
Alger County (part)	44	14.7	9	14	2	3	8	3	4	-	-
Chippewa County (part)	362	16.0	62	129	19	15	58	38	22	3	5
Delta County (part)	56	17.5	9	20	4	3	9	5	1	2	1
Luce County (part)	17	14.5	2	7	-	1	4	1	-	-	-
Mackinac County (part)	192	20.0	18	76	3	5	36	25	13	3	7
Marquette County (part)	20	14.5	6	4	1	1	3	4	1	-	-
Schoolcraft County (part)	51	17.5	9	18	4	-	9	5	4	1	-
TRIBAL DESIGNATED STATISTICAL AREA											
All areas	466	29.2	38	124	14	34	68	60	66	24	13
Pokagon Band of Potawatomi TDSA, IN--MI (part)	466	29.2	38	124	14	34	68	60	66	24	13
Allegan County (part)	28	36.7	-	5	1	3	3	3	7	2	-
Berrien County (part)	111	30.3	9	29	2	10	12	15	17	7	2
Cass County (part)	223	28.5	19	69	8	9	36	24	32	12	7
Van Buren County (part)	104	29.0	10	21	3	12	17	18	10	3	4

Table 17. **Age and Sex for the American Indian and Alaska Native Population (One Race): 2000**—Con.

[For information on confidentiality protection, nonsampling error, and definitions, see text]

Age—Con.			Age and sex						Percent of population		
			All ages		18 years and over		65 years and over				**American Indian Area County**
65 to 74 years	75 to 84 years	85 years and over	Female	Males per 100 females	Total	Female	Total	Female	Under 18 years	65 years and over	
											AMERICAN INDIAN RESERVATION AND OFF-RESERVATION TRUST LAND — FEDERAL
149	77	12	2 490	96.0	2 826	1 488	238	146	42.1	4.9	All areas
											Bay Mills Reservation and Off-Reservation Trust Land, MI
18	7	-	324	103.7	402	202	25	14	39.1	3.8	
13	7	-	227	107.9	291	148	20	13	38.3	4.2	Bay Mills Reservation
13	7	-	227	107.9	291	148	20	13	38.3	4.2	Chippewa County (part)
5	-	-	97	93.8	111	54	5	1	41.0	2.7	Bay Mills Off-Reservation Trust Land
5	-	-	97	93.8	111	54	5	1	41.0	2.7	Chippewa County (part)
											Grand Traverse Reservation and Off-Reservation Trust Land, MI
14	9	1	234	86.3	231	126	24	13	47.0	5.5	
-	-	-	-	(X)	-	-	-	-	(X)	(X)	Grand Traverse Reservation
-	-	-	-	(X)	-	-	-	-	(X)	(X)	Leelanau County (part)
14	9	1	234	86.3	231	126	24	13	47.0	5.5	Grand Traverse Off-Reservation Trust Land
-	-	-	-	(X)	-	-	-	-	(X)	(X)	Antrim County (part)
-	1	-	12	66.7	8	4	1	1	60.0	5.0	Benzie County (part)
-	-	-	11	81.8	11	4	-	-	45.0	-	Charlevoix County (part)
-	-	-	-	(X)	-	-	-	-	(X)	(X)	Grand Traverse County (part)
14	8	1	211	87.7	212	118	23	12	46.5	5.8	Leelanau County (part)
											Hannahville Community and Off-Reservation Trust Land, MI
8	5	-	147	124.5	189	86	13	11	42.7	3.9	
7	5	-	118	114.4	136	65	12	10	46.2	4.7	Hannahville Community
7	5	-	118	114.4	136	65	12	10	46.2	4.7	Menominee County (part)
1	-	-	29	165.5	53	21	1	1	31.2	1.3	Hannahville Off-Reservation Trust Land
-	-	-	-	(X)	7	-	-	-	-	-	Delta County (part)
1	-	-	29	141.4	46	21	1	1	34.3	1.4	Menominee County (part)
1	-	-	3	200.0	7	3	1	1	22.2	11.1	Huron Potawatomi Reservation, MI
1	-	-	3	200.0	7	3	1	1	22.2	11.1	Calhoun County (part)
											Isabella Reservation and Off-Reservation Trust Land, MI
48	18	8	684	105.4	864	433	74	43	38.5	5.3	
46	18	8	681	105.1	856	430	72	42	38.7	5.2	Isabella Reservation
46	18	8	681	105.1	856	430	72	42	38.7	5.2	Isabella County (part)
2	-	-	3	166.7	8	3	2	1	-	25.0	Isabella Off-Reservation Trust Land
2	-	-	3	166.7	8	3	2	1	-	25.0	Arenac County (part)
5	-	-	62	82.3	65	38	5	3	42.5	4.4	Lac Vieux Desert Reservation, MI
5	-	-	62	82.3	65	38	5	3	42.5	4.4	Gogebic County (part)
											L'Anse Reservation and Off-Reservation Trust Land, MI
34	20	3	474	89.0	561	301	57	36	37.4	6.4	
34	18	3	448	89.7	533	283	55	34	37.3	6.5	L'Anse Reservation
34	18	3	448	89.7	533	283	55	34	37.3	6.5	Baraga County (part)
-	2	-	26	76.9	28	18	2	2	39.1	4.3	L'Anse Off-Reservation Trust Land
-	-	-	5	40.0	5	3	-	-	28.6	-	Baraga County (part)
-	2	-	21	85.7	23	15	2	2	41.0	5.1	Marquette County (part)
-	-	-	-	(X)	-	-	-	-	(X)	(X)	Little River Reservation, MI
-	-	-	-	(X)	-	-	-	-	(X)	(X)	Manistee County (part)
-	-	-	-	(X)	-	-	-	-	(X)	(X)	Little Traverse Bay Reservation, MI
-	-	-	-	(X)	-	-	-	-	(X)	(X)	Emmet County (part)
-	-	-	-	(X)	-	-	-	-	(X)	(X)	Ontonagon Reservation, MI
-	-	-	-	(X)	-	-	-	-	(X)	(X)	Ontonagon County (part)
											Sault Ste. Marie Reservation and Off-Reservation Trust Land, MI
21	18	-	562	83.6	507	299	39	25	50.9	3.8	
7	9	-	160	81.3	148	94	16	12	49.0	5.5	Sault Ste. Marie Reservation
7	9	-	160	81.3	148	94	16	12	49.0	5.5	Chippewa County (part)
14	9	-	402	84.6	359	205	23	13	51.6	3.1	Sault Ste. Marie Off-Reservation Trust Land
1	-	-	27	63.0	21	13	1	1	52.3	2.3	Alger County (part)
6	5	-	204	77.5	171	98	11	7	52.8	3.0	Chippewa County (part)
2	-	-	26	115.4	27	15	2	2	51.8	3.6	Delta County (part)
2	-	-	7	142.9	8	4	2	1	52.9	11.8	Luce County (part)
3	3	-	103	86.4	98	57	6	1	49.0	3.1	Mackinac County (part)
-	-	-	11	81.8	10	5	-	-	50.0	-	Marquette County (part)
-	1	-	24	112.5	24	13	1	1	52.9	2.0	Schoolcraft County (part)
											TRIBAL DESIGNATED STATISTICAL AREA
18	4	3	232	100.9	304	159	25	13	34.8	5.4	All areas
											Pokagon Band of Potawatomi TDSA, IN--MI (part)
18	4	3	232	100.9	304	159	25	13	34.8	5.4	
4	-	-	13	115.4	23	12	4	2	17.9	14.3	Allegan County (part)
5	2	1	52	113.5	73	35	8	4	34.2	7.2	Berrien County (part)
5	-	2	112	99.1	135	71	7	4	39.5	3.1	Cass County (part)
4	2	-	55	89.1	73	41	6	3	29.8	5.8	Van Buren County (part)

Table 18. **Race and Hispanic or Latino: 2000**

[For information on confidentiality protection, nonsampling error, and definitions, see text]

American Indian Area County	Total population	Race									Hispanic or Latino (of any race)
		One race						Two or more races			
		White	Black or African American	American Indian and Alaska Native	Asian	Native Hawaiian and Other Pacific Islander	Some other race	Number	Percent of total population	Two races excluding Some other race, and three or more races	
AMERICAN INDIAN RESERVATION AND OFF-RESERVATION TRUST LAND — FEDERAL											
All areas	33 086	26 639	316	4 881	206	17	169	858	2.6	758	752
Bay Mills Reservation and Off-Reservation Trust Land, MI	812	123	-	660	1	-	-	28	3.4	27	10
Bay Mills Reservation	605	109	-	472	-	-	-	24	4.0	23	10
Chippewa County (part)	605	109	-	472	-	-	-	24	4.0	23	10
Bay Mills Off-Reservation Trust Land	207	14	-	188	1	-	-	4	1.9	4	-
Chippewa County (part)	207	14	-	188	1	-	-	4	1.9	4	-
Grand Traverse Reservation and Off-Reservation Trust Land, MI	545	70	2	436	-	-	7	30	5.5	22	56
Grand Traverse Reservation	-	-	-	-	-	-	-	-	(X)	-	-
Leelanau County (part)	-	-	-	-	-	-	-	-	(X)	-	-
Grand Traverse Off-Reservation Trust Land	545	70	2	436	-	-	7	30	5.5	22	56
Antrim County (part)	-	-	-	-	-	-	-	-	(X)	-	-
Benzie County (part)	36	16	-	20	-	-	-	-	-	-	-
Charlevoix County (part)	39	8	-	20	-	-	1	10	25.6	7	4
Grand Traverse County (part)	-	-	-	-	-	-	-	-	(X)	-	-
Leelanau County (part)	470	46	2	396	-	-	6	20	4.3	15	52
Hannahville Community and Off-Reservation Trust Land, MI	395	51	-	330	-	-	4	10	2.5	10	19
Hannahville Community	295	35	-	253	-	-	4	3	1.0	3	18
Menominee County (part)	295	35	-	253	-	-	4	3	1.0	3	18
Hannahville Off-Reservation Trust Land	100	16	-	77	-	-	-	7	7.0	7	1
Delta County (part)	15	3	-	7	-	-	-	5	33.3	5	-
Menominee County (part)	85	13	-	70	-	-	-	2	2.4	2	1
Huron Potawatomi Reservation, MI	11	2	-	9	-	-	-	-	-	-	-
Calhoun County (part)	11	2	-	9	-	-	-	-	-	-	-
Isabella Reservation and Off-Reservation Trust Land, MI	25 838	23 345	294	1 405	194	11	147	442	1.7	380	591
Isabella Reservation	25 822	23 338	294	1 397	194	11	147	441	1.7	379	591
Isabella County (part)	25 822	23 338	294	1 397	194	11	147	441	1.7	379	591
Isabella Off-Reservation Trust Land	16	7	-	8	-	-	-	1	6.3	1	-
Arenac County (part)	16	7	-	8	-	-	-	1	6.3	1	-
Lac Vieux Desert Reservation, MI	135	20	1	113	-	-	-	1	0.7	1	1
Gogebic County (part)	135	20	1	113	-	-	-	1	0.7	1	1
L'Anse Reservation and Off-Reservation Trust Land, MI	3 672	2 545	8	896	10	1	7	205	5.6	194	26
L'Anse Reservation	3 538	2 480	8	850	9	1	6	184	5.2	173	26
Baraga County (part)	3 538	2 480	8	850	9	1	6	184	5.2	173	26
L'Anse Off-Reservation Trust Land	134	65	-	46	1	-	1	21	15.7	21	-
Baraga County (part)	27	18	-	7	-	-	1	1	3.7	1	-
Marquette County (part)	107	47	-	39	1	-	-	20	18.7	20	-
Little River Reservation, MI	2	2	-	-	-	-	-	-	-	-	-
Manistee County (part)	2	2	-	-	-	-	-	-	-	-	-
Little Traverse Bay Reservation, MI	-	-	-	-	-	-	-	-	(X)	-	-
Emmet County (part)	-	-	-	-	-	-	-	-	(X)	-	-
Ontonagon Reservation, MI	-	-	-	-	-	-	-	-	(X)	-	-
Ontonagon County (part)	-	-	-	-	-	-	-	-	(X)	-	-
Sault Ste. Marie Reservation and Off-Reservation Trust Land, MI	1 676	481	11	1 032	1	5	4	142	8.5	124	49
Sault Ste. Marie Reservation	354	39	-	290	-	5	1	19	5.4	19	18
Chippewa County (part)	354	39	-	290	-	5	1	19	5.4	19	18
Sault Ste. Marie Off-Reservation Trust Land	1 322	442	11	742	1	-	3	123	9.3	105	31
Alger County (part)	67	23	-	44	-	-	-	-	-	-	3
Chippewa County (part)	733	294	10	362	-	-	-	67	9.1	59	19
Delta County (part)	94	23	-	56	-	-	-	15	16.0	15	6
Luce County (part)	80	37	1	17	-	-	-	25	31.3	15	-
Mackinac County (part)	249	40	-	192	1	-	3	13	5.2	13	2
Marquette County (part)	27	7	-	20	-	-	-	-	-	-	-
Schoolcraft County (part)	72	18	-	51	-	-	-	3	4.2	3	1
TRIBAL DESIGNATED STATISTICAL AREA											
All areas	35 415	30 234	2 866	466	159	11	806	873	2.5	705	1 646
Pokagon Band of Potawatomi TDSA, IN--MI (part)	35 415	30 234	2 866	466	159	11	806	873	2.5	705	1 646
Allegan County (part)	651	617	1	28	1	-	2	2	0.3	1	15
Berrien County (part)	17 429	14 914	1 676	111	93	11	186	438	2.5	356	554
Cass County (part)	13 835	11 658	1 166	223	58	-	388	342	2.5	280	667
Van Buren County (part)	3 500	3 045	23	104	7	-	230	91	2.6	68	410

Table 18. **Race and Hispanic or Latino: 2000**—Con.

[For information on confidentiality protection, nonsampling error, and definitions, see text]

Not Hispanic or Latino										
	One race							Two or more races		
	White									
Total	Number	Percent of total population	Black or African American	American Indian and Alaska Native	Asian	Native Hawaiian and Other Pacific Islander	Some other race	Total	Two races excluding Some other race, and three or more races	**American Indian Area County**
										AMERICAN INDIAN RESERVATION AND OFF-RESERVATION TRUST LAND — FEDERAL
32 334	26 384	79.7	310	4 657	203	13	17	750	705	All areas
										Bay Mills Reservation and Off-Reservation Trust Land, MI
802	123	15.1	-	650	1	-	-	28	27	
595	109	18.0	-	462	-	-	-	24	23	Bay Mills Reservation
595	109	18.0	-	462	-	-	-	24	23	Chippewa County (part)
207	14	6.8	-	188	1	-	-	4	4	Bay Mills Off-Reservation Trust Land
207	14	6.8	-	188	1	-	-	4	4	Chippewa County (part)
										Grand Traverse Reservation and Off-Reservation Trust Land, MI
489	61	11.2	2	404	-	-	1	21	20	
-	-	(X)	-	-	-	-	-	-	-	Grand Traverse Reservation
-	-	(X)	-	-	-	-	-	-	-	Leelanau County (part)
489	61	11.2	2	404	-	-	1	21	20	Grand Traverse Off-Reservation Trust Land
-	-	(X)	-	-	-	-	-	-	-	Antrim County (part)
36	16	44.4	-	20	-	-	-	-	-	Benzie County (part)
35	8	20.5	-	20	-	-	-	7	7	Charlevoix County (part)
-	-	(X)	-	-	-	-	-	-	-	Grand Traverse County (part)
418	37	7.9	2	364	-	-	1	14	13	Leelanau County (part)
										Hannahville Community and Off-Reservation Trust Land, MI
376	51	12.9	-	317	-	-	-	8	8	
277	35	11.9	-	241	-	-	-	1	1	Hannahville Community
277	35	11.9	-	241	-	-	-	1	1	Menominee County (part)
99	16	16.0	-	76	-	-	-	7	7	Hannahville Off-Reservation Trust Land
15	3	20.0	-	7	-	-	-	5	5	Delta County (part)
84	13	15.3	-	69	-	-	-	2	2	Menominee County (part)
11	2	18.2	-	9	-	-	-	-	-	Huron Potawatomi Reservation, MI
11	2	18.2	-	9	-	-	-	-	-	Calhoun County (part)
										Isabella Reservation and Off-Reservation Trust Land, MI
25 247	23 112	89.4	289	1 281	191	7	10	357	338	
25 231	23 105	89.5	289	1 273	191	7	10	356	337	Isabella Reservation
25 231	23 105	89.5	289	1 273	191	7	10	356	337	Isabella County (part)
16	7	43.8	-	8	-	-	-	1	1	Isabella Off-Reservation Trust Land
16	7	43.8	-	8	-	-	-	1	1	Arenac County (part)
134	20	14.8	1	112	-	-	-	1	1	Lac Vieux Desert Reservation, MI
134	20	14.8	1	112	-	-	-	1	1	Gogebic County (part)
										L'Anse Reservation and Off-Reservation Trust Land, MI
3 646	2 539	69.1	7	884	10	1	3	202	193	
3 512	2 474	69.9	7	838	9	1	2	181	172	L'Anse Reservation
3 512	2 474	69.9	7	838	9	1	2	181	172	Baraga County (part)
134	65	48.5	-	46	1	-	1	21	21	L'Anse Off-Reservation Trust Land
27	18	66.7	-	7	-	-	1	1	1	Baraga County (part)
107	47	43.9	-	39	1	-	-	20	20	Marquette County (part)
2	2	100.0	-	-	-	-	-	-	-	Little River Reservation, MI
2	2	100.0	-	-	-	-	-	-	-	Manistee County (part)
-	-	(X)	-	-	-	-	-	-	-	Little Traverse Bay Reservation, MI
-	-	(X)	-	-	-	-	-	-	-	Emmet County (part)
-	-	(X)	-	-	-	-	-	-	-	Ontonagon Reservation, MI
-	-	(X)	-	-	-	-	-	-	-	Ontonagon County (part)
										Sault Ste. Marie Reservation and Off-Reservation Trust Land, MI
1 627	474	28.3	11	1 000	1	5	3	133	118	
336	35	9.9	-	278	-	5	-	18	18	Sault Ste. Marie Reservation
336	35	9.9	-	278	-	5	-	18	18	Chippewa County (part)
1 291	439	33.2	11	722	1	-	3	115	100	Sault Ste. Marie Off-Reservation Trust Land
64	23	34.3	-	41	-	-	-	-	-	Alger County (part)
714	294	40.1	10	348	-	-	-	62	57	Chippewa County (part)
88	23	24.5	-	53	-	-	-	12	12	Delta County (part)
80	37	46.3	1	17	-	-	-	25	15	Luce County (part)
247	38	15.3	-	192	1	-	3	13	13	Mackinac County (part)
27	7	25.9	-	20	-	-	-	-	-	Marquette County (part)
71	17	23.6	-	51	-	-	-	3	3	Schoolcraft County (part)
										TRIBAL DESIGNATED STATISTICAL AREA
33 769	29 557	83.5	2 847	431	159	10	41	724	671	All areas
										Pokagon Band of Potawatomi TDSA, IN--MI (part)
33 769	29 557	83.5	2 847	431	159	10	41	724	671	
636	605	92.9	1	28	1	-	-	1	1	Allegan County (part)
16 875	14 637	84.0	1 660	104	93	10	14	357	341	Berrien County (part)
13 168	11 423	82.6	1 164	201	58	-	25	297	266	Cass County (part)
3 090	2 892	82.6	22	98	7	-	2	69	63	Van Buren County (part)

Table 19. **Population for Selected Categories of Race: 2000**

[For information on confidentiality protection, nonsampling error, and definitions, see text]

American Indian Area County	Selected combinations of two races				Race alone or in combination with one or more other races					
	White; Black or African American	White; American Indian and Alaska Native	White; Asian	Black or African American; American Indian and Alaska Native	White	Black or African American	American Indian and Alaska Native	Asian	Native Hawaiian and Other Pacific Islander	Some other race
AMERICAN INDIAN RESERVATION AND OFF-RESERVATION TRUST LAND — FEDERAL										
All areas	76	572	27	30	27 426	456	5 551	251	22	282
Bay Mills Reservation and Off-Reservation Trust Land, MI	1	24	-	1	148	2	687	2	-	1
Bay Mills Reservation	1	21	-	1	131	2	495	-	-	1
Chippewa County (part)	1	21	-	1	131	2	495	-	-	1
Bay Mills Off-Reservation Trust Land	-	3	-	-	17	-	192	2	-	-
Chippewa County (part)	-	3	-	-	17	-	192	2	-	-
Grand Traverse Reservation and Off-Reservation Trust Land, MI	1	17	-	2	90	7	465	-	-	15
Grand Traverse Reservation	-	-	-	-	-	-	-	-	-	-
Leelanau County (part)	-	-	-	-	-	-	-	-	-	-
Grand Traverse Off-Reservation Trust Land	1	17	-	2	90	7	465	-	-	15
Antrim County (part)	-	-	-	-	-	-	-	-	-	-
Benzie County (part)	-	-	-	-	16	-	20	-	-	-
Charlevoix County (part)	-	4	-	1	14	3	30	-	-	4
Grand Traverse County (part)	-	-	-	-	-	-	-	-	-	-
Leelanau County (part)	1	13	-	1	60	4	415	-	-	11
Hannahville Community and Off-Reservation Trust Land, MI	-	8	-	2	59	2	340	-	-	4
Hannahville Community	-	2	-	1	37	1	256	-	-	4
Menominee County (part)	-	2	-	1	37	1	256	-	-	4
Hannahville Off-Reservation Trust Land	-	6	-	1	22	1	84	-	-	-
Delta County (part)	-	4	-	1	7	1	12	-	-	-
Menominee County (part)	-	2	-	-	15	-	72	-	-	-
Huron Potawatomi Reservation, MI	-	-	-	-	2	-	9	-	-	-
Calhoun County (part)	-	-	-	-	2	-	9	-	-	-
Isabella Reservation and Off-Reservation Trust Land, MI	65	237	19	19	23 751	406	1 699	227	16	215
Isabella Reservation	65	236	19	19	23 743	406	1 690	227	16	215
Isabella County (part)	65	236	19	19	23 743	406	1 690	227	16	215
Isabella Off-Reservation Trust Land	-	1	-	-	8	-	9	-	-	-
Arenac County (part)	-	1	-	-	8	-	9	-	-	-
Lac Vieux Desert Reservation, MI	-	1	-	-	21	1	114	-	-	-
Gogebic County (part)	-	1	-	-	21	1	114	-	-	-
L'Anse Reservation and Off-Reservation Trust Land, MI	4	174	6	6	2 741	22	1 078	18	1	20
L'Anse Reservation	4	158	2	6	2 656	22	1 015	12	1	19
Baraga County (part)	4	158	2	6	2 656	22	1 015	12	1	19
L'Anse Off-Reservation Trust Land	-	16	4	-	85	-	63	6	-	1
Baraga County (part)	-	1	-	-	19	-	8	-	-	1
Marquette County (part)	-	15	4	-	66	-	55	6	-	-
Little River Reservation, MI	-	-	-	-	2	-	-	-	-	-
Manistee County (part)	-	-	-	-	2	-	-	-	-	-
Little Traverse Bay Reservation, MI	-	-	-	-	-	-	-	-	-	-
Emmet County (part)	-	-	-	-	-	-	-	-	-	-
Ontonagon Reservation, MI	-	-	-	-	-	-	-	-	-	-
Ontonagon County (part)	-	-	-	-	-	-	-	-	-	-
Sault Ste. Marie Reservation and Off-Reservation Trust Land, MI	5	111	2	-	612	16	1 159	4	5	27
Sault Ste. Marie Reservation	-	18	-	-	57	-	309	1	5	1
Chippewa County (part)	-	18	-	-	57	-	309	1	5	1
Sault Ste. Marie Off-Reservation Trust Land	5	93	2	-	555	16	850	3	-	26
Alger County (part)	-	-	-	-	23	-	44	-	-	-
Chippewa County (part)	5	53	1	-	361	15	415	1	-	8
Delta County (part)	-	15	-	-	38	-	71	-	-	-
Luce County (part)	-	10	-	-	52	1	42	-	-	15
Mackinac County (part)	-	12	1	-	53	-	204	2	-	3
Marquette County (part)	-	-	-	-	7	-	20	-	-	-
Schoolcraft County (part)	-	3	-	-	21	-	54	-	-	-
TRIBAL DESIGNATED STATISTICAL AREA										
All areas	273	279	33	30	31 021	3 275	851	222	28	981
Pokagon Band of Potawatomi TDSA, IN--MI (part)	273	279	33	30	31 021	3 275	851	222	28	981
Allegan County (part)	-	1	-	-	618	1	29	1	1	3
Berrien County (part)	171	110	20	19	15 301	1 916	270	126	18	270
Cass County (part)	93	121	9	10	11 968	1 321	394	81	6	454
Van Buren County (part)	9	47	4	1	3 134	37	158	14	3	254

Table 20. **Households and Families With American Indian and Alaska Native Householder (One Race): 2000**

[For information on confidentiality protection, nonsampling error, and definitions, see text]

American Indian Area County	Households with American Indian and Alaska Native householder (one race)	Family households: Total: Number	Family households: Total: Percent with own children under 18 years	Family households: Married-couple family: Number	Family households: Married-couple family: Percent with own children under 18 years	Family households: Female householder, no husband present: Number	Family households: Female householder, no husband present: Percent with own children under 18 years	Nonfamily households: Total	Nonfamily households: Householder living alone: Total	Nonfamily households: Householder living alone: 65 years and over	Average size: Households	Average size: Families
AMERICAN INDIAN RESERVATION AND OFF-RESERVATION TRUST LAND — FEDERAL												
All areas	1 597	1 183	69.7	536	64.0	502	76.1	414	340	78	3.03	3.42
Bay Mills Reservation and Off-Reservation Trust Land, MI	244	171	70.2	98	62.2	55	85.5	73	59	9	2.77	3.23
Bay Mills Reservation	176	117	65.0	69	56.5	34	82.4	59	46	7	2.69	3.24
Chippewa County (part)	176	117	65.0	69	56.5	34	82.4	59	46	7	2.69	3.24
Bay Mills Off-Reservation Trust Land	68	54	81.5	29	75.9	21	90.5	14	13	2	2.99	3.20
Chippewa County (part)	68	54	81.5	29	75.9	21	90.5	14	13	2	2.99	3.20
Grand Traverse Reservation and Off-Reservation Trust Land, MI	129	97	71.1	43	67.4	44	72.7	32	26	9	3.55	3.96
Grand Traverse Reservation	-	-	(X)	-	(X)	-	(X)	-	-	-	-	-
Leelanau County (part)	-	-	(X)	-	(X)	-	(X)	-	-	-	-	-
Grand Traverse Off-Reservation Trust Land	129	97	71.1	43	67.4	44	72.7	32	26	9	3.55	3.96
Antrim County (part)	-	-	(X)	-	(X)	-	(X)	-	-	-	-	-
Benzie County (part)	3	3	100.0	2	100.0	1	100.0	-	-	-	6.67	6.33
Charlevoix County (part)	7	7	100.0	5	100.0	1	100.0	-	-	-	4.29	3.71
Grand Traverse County (part)	-	-	(X)	-	(X)	-	(X)	-	-	-	-	-
Leelanau County (part)	119	87	67.8	36	61.1	42	71.4	32	26	9	3.43	3.90
Hannahville Community and Off-Reservation Trust Land, MI	88	74	62.2	31	71.0	35	62.9	14	11	3	3.63	3.72
Hannahville Community	65	53	62.3	22	72.7	27	59.3	12	9	3	3.77	3.94
Menominee County (part)	65	53	62.3	22	72.7	27	59.3	12	9	3	3.77	3.94
Hannahville Off-Reservation Trust Land	23	21	61.9	9	66.7	8	75.0	2	2	-	3.22	3.14
Delta County (part)	-	-	(X)	-	(X)	-	(X)	-	-	-	-	-
Menominee County (part)	23	21	61.9	9	66.7	8	75.0	2	2	-	3.22	3.14
Huron Potawatomi Reservation, MI	4	1	-	-	(X)	1	-	3	3	1	1.25	2.00
Calhoun County (part)	4	1	-	-	(X)	1	-	3	3	1	1.25	2.00
Isabella Reservation and Off-Reservation Trust Land, MI	461	339	63.1	164	61.0	133	67.7	122	95	16	3.00	3.40
Isabella Reservation	456	337	63.5	163	61.3	132	68.2	119	93	16	3.01	3.40
Isabella County (part)	456	337	63.5	163	61.3	132	68.2	119	93	16	3.01	3.40
Isabella Off-Reservation Trust Land	5	2	-	1	-	1	-	3	2	-	2.20	3.50
Arenac County (part)	5	2	-	1	-	1	-	3	2	-	2.20	3.50
Lac Vieux Desert Reservation, MI	43	30	76.7	5	80.0	18	66.7	13	9	-	2.84	3.10
Gogebic County (part)	43	30	76.7	5	80.0	18	66.7	13	9	-	2.84	3.10
L'Anse Reservation and Off-Reservation Trust Land, MI	324	228	68.9	111	62.2	85	76.5	96	88	24	2.76	3.27
L'Anse Reservation	308	214	68.2	105	61.0	78	76.9	94	86	24	2.76	3.29
Baraga County (part)	308	214	68.2	105	61.0	78	76.9	94	86	24	2.76	3.29
L'Anse Off-Reservation Trust Land	16	14	78.6	6	83.3	7	71.4	2	2	-	2.88	3.00
Baraga County (part)	3	3	66.7	2	50.0	1	100.0	-	-	-	2.33	2.33
Marquette County (part)	13	11	81.8	4	100.0	6	66.7	2	2	-	3.00	3.18
Little River Reservation, MI	-	-	(X)	-	(X)	-	(X)	-	-	-	-	-
Manistee County (part)	-	-	(X)	-	(X)	-	(X)	-	-	-	-	-
Little Traverse Bay Reservation, MI	-	-	(X)	-	(X)	-	(X)	-	-	-	-	-
Emmet County (part)	-	-	(X)	-	(X)	-	(X)	-	-	-	-	-
Ontonagon Reservation, MI	-	-	(X)	-	(X)	-	(X)	-	-	-	-	-
Ontonagon County (part)	-	-	(X)	-	(X)	-	(X)	-	-	-	-	-
Sault Ste. Marie Reservation and Off-Reservation Trust Land, MI	304	243	80.2	84	69.0	131	87.0	61	49	16	3.20	3.46
Sault Ste. Marie Reservation	90	67	77.6	23	60.9	37	91.9	23	20	9	3.17	3.66
Chippewa County (part)	90	67	77.6	23	60.9	37	91.9	23	20	9	3.17	3.66
Sault Ste. Marie Off-Reservation Trust Land	214	176	81.3	61	72.1	94	85.1	38	29	7	3.21	3.38
Alger County (part)	11	10	80.0	4	100.0	6	66.7	1	1	1	3.55	3.50
Chippewa County (part)	100	81	81.5	34	76.5	39	84.6	19	13	4	3.31	3.53
Delta County (part)	15	14	64.3	4	25.0	10	80.0	1	1	-	3.80	3.64
Luce County (part)	7	5	100.0	1	100.0	3	100.0	2	1	1	3.00	3.40
Mackinac County (part)	58	47	76.6	15	60.0	26	84.6	11	9	1	2.90	3.06
Marquette County (part)	7	6	100.0	1	100.0	3	100.0	1	1	-	2.86	3.17
Schoolcraft County (part)	16	13	100.0	2	100.0	7	100.0	3	3	-	3.19	3.31
TRIBAL DESIGNATED STATISTICAL AREA												
All areas	160	106	56.6	61	54.1	36	55.6	54	47	4	2.76	3.49
Pokagon Band of Potawatomi TDSA, IN--MI (part)	160	106	56.6	61	54.1	36	55.6	54	47	4	2.76	3.49
Allegan County (part)	11	8	50.0	6	50.0	1	-	3	2	-	2.18	2.50
Berrien County (part)	42	24	58.3	17	58.8	6	50.0	18	17	1	2.52	3.54
Cass County (part)	70	46	60.9	29	55.2	15	66.7	24	22	3	3.03	3.93
Van Buren County (part)	37	28	50.0	9	44.4	14	50.0	9	6	-	2.70	3.00

Table 21. **Household Relationship and Group Quarters Population for the American Indian and Alaska Native Population (One Race): 2000**

[For information on confidentiality protection, nonsampling error, and definitions, see text]

American Indian Area County	Household population							Group quarters population		
			Relationship to householder							
	Total	House-holder	Spouse	Child	Other relatives	Non-relatives	Under 18 years, child and other relatives	Total	Institution-alized population	Non-institution-alized population
AMERICAN INDIAN RESERVATION AND OFF-RESERVATION TRUST LAND — FEDERAL										
All areas	4 839	1 597	451	2 165	298	328	2 002	42	21	21
Bay Mills Reservation and Off-Reservation Trust Land, MI	660	244	65	295	15	41	253	-	-	-
Bay Mills Reservation	472	176	47	209	14	26	179	-	-	-
Chippewa County (part)	472	176	47	209	14	26	179	-	-	-
Bay Mills Off-Reservation Trust Land	188	68	18	86	1	15	74	-	-	-
Chippewa County (part)	188	68	18	86	1	15	74	-	-	-
Grand Traverse Reservation and Off-Reservation Trust Land, MI	436	129	33	207	35	32	198	-	-	-
Grand Traverse Reservation	-	-	-	-	-	-	-	-	-	-
Leelanau County (part)	-	-	-	-	-	-	-	-	-	-
Grand Traverse Off-Reservation Trust Land	436	129	33	207	35	32	198	-	-	-
Antrim County (part)	-	-	-	-	-	-	-	-	-	-
Benzie County (part)	20	3	1	13	1	2	12	-	-	-
Charlevoix County (part)	20	7	3	8	-	2	8	-	-	-
Grand Traverse County (part)	-	-	-	-	-	-	-	-	-	-
Leelanau County (part)	396	119	29	186	34	28	178	-	-	-
Hannahville Community and Off-Reservation Trust Land, MI	323	88	34	144	30	27	133	7	-	7
Hannahville Community	253	65	26	120	22	20	110	-	-	-
Menominee County (part)	253	65	26	120	22	20	110	-	-	-
Hannahville Off-Reservation Trust Land	70	23	8	24	8	7	23	7	-	7
Delta County (part)	-	-	-	-	-	-	-	7	-	7
Menominee County (part)	70	23	8	24	8	7	23	-	-	-
Huron Potawatomi Reservation, MI	9	4	1	1	3	-	2	-	-	-
Calhoun County (part)	9	4	1	1	3	-	2	-	-	-
Isabella Reservation and Off-Reservation Trust Land, MI	1 380	461	131	556	112	120	520	25	21	4
Isabella Reservation	1 372	456	130	555	112	119	520	25	21	4
Isabella County (part)	1 372	456	130	555	112	119	520	25	21	4
Isabella Off-Reservation Trust Land	8	5	1	1	-	1	-	-	-	-
Arenac County (part)	8	5	1	1	-	1	-	-	-	-
Lac Vieux Desert Reservation, MI	110	43	3	48	8	8	47	3	-	3
Gogebic County (part)	110	43	3	48	8	8	47	3	-	3
L'Anse Reservation and Off-Reservation Trust Land, MI	889	324	107	360	60	38	329	7	-	7
L'Anse Reservation	843	308	102	338	59	36	311	7	-	7
Baraga County (part)	843	308	102	338	59	36	311	7	-	7
L'Anse Off-Reservation Trust Land	46	16	5	22	1	2	18	-	-	-
Baraga County (part)	7	3	2	2	-	-	2	-	-	-
Marquette County (part)	39	13	3	20	1	2	16	-	-	-
Little River Reservation, MI	-	-	-	-	-	-	-	-	-	-
Manistee County (part)	-	-	-	-	-	-	-	-	-	-
Little Traverse Bay Reservation, MI	-	-	-	-	-	-	-	-	-	-
Emmet County (part)	-	-	-	-	-	-	-	-	-	-
Ontonagon Reservation, MI	-	-	-	-	-	-	-	-	-	-
Ontonagon County (part)	-	-	-	-	-	-	-	-	-	-
Sault Ste. Marie Reservation and Off-Reservation Trust Land, MI	1 032	304	77	554	35	62	520	-	-	-
Sault Ste. Marie Reservation	290	90	20	153	12	15	142	-	-	-
Chippewa County (part)	290	90	20	153	12	15	142	-	-	-
Sault Ste. Marie Off-Reservation Trust Land	742	214	57	401	23	47	378	-	-	-
Alger County (part)	44	11	5	24	1	3	23	-	-	-
Chippewa County (part)	362	100	31	195	12	24	186	-	-	-
Delta County (part)	56	15	1	29	6	5	29	-	-	-
Luce County (part)	17	7	1	9	-	-	9	-	-	-
Mackinac County (part)	192	58	16	103	2	13	94	-	-	-
Marquette County (part)	20	7	1	11	1	-	10	-	-	-
Schoolcraft County (part)	51	16	2	30	1	2	27	-	-	-
TRIBAL DESIGNATED STATISTICAL AREA										
All areas	456	160	54	181	37	24	158	10	4	6
Pokagon Band of Potawatomi TDSA, IN--MI (part)	456	160	54	181	37	24	158	10	4	6
Allegan County (part)	28	11	7	9	1	-	5	-	-	-
Berrien County (part)	110	42	16	37	9	6	37	1	1	-
Cass County (part)	214	70	25	89	19	11	85	9	3	6
Van Buren County (part)	104	37	6	46	8	7	31	-	-	-

Table 22. **Housing Occupancy and Tenure: 2000**

[For information on confidentiality protection, nonsampling error, and definitions, see text]

American Indian Area County	Total housing units	Occupied housing units with American Indian and Alaska Native householder (one race): Total	Owner occupied: Number	Owner occupied: Percent of occupied housing units	Renter occupied	Average household size: Owner-occupied units	Average household size: Renter-occupied units	Vacant housing units: Total	For seasonal, recreational, or occasional use	Vacancy rate: Available housing	Vacancy rate: Home-owner	Vacancy rate: Rental
AMERICAN INDIAN RESERVATION AND OFF-RESERVATION TRUST LAND — FEDERAL												
All areas	13 588	1 597	758	47.5	839	2.96	3.09	1 123	289	3.6	1.9	7.1
Bay Mills Reservation and Off-Reservation Trust Land, MI	333	244	192	78.7	52	2.85	2.46	44	12	6.5	-	23.3
Bay Mills Reservation	260	176	129	73.3	47	2.78	2.45	41	11	8.0	-	24.1
Chippewa County (part)	260	176	129	73.3	47	2.78	2.45	41	11	8.0	-	24.1
Bay Mills Off-Reservation Trust Land	73	68	63	92.6	5	3.02	2.60	3	1	1.4	-	14.3
Chippewa County (part)	73	68	63	92.6	5	3.02	2.60	3	1	1.4	-	14.3
Grand Traverse Reservation and Off-Reservation Trust Land, MI	166	129	54	41.9	75	3.06	3.91	13	2	5.6	1.4	8.6
Grand Traverse Reservation	-	-	-	(X)	-	-	-	-	-	(X)	(X)	(X)
Leelanau County (part)	-	-	-	(X)	-	-	-	-	-	(X)	(X)	(X)
Grand Traverse Off-Reservation Trust Land	166	129	54	41.9	75	3.06	3.91	13	2	5.6	1.4	8.6
Antrim County (part)	-	-	-	(X)	-	-	-	-	-	(X)	(X)	(X)
Benzie County (part)	8	3	-	-	3	-	6.67	1	1	-	-	-
Charlevoix County (part)	9	7	2	28.6	5	4.00	4.40	-	-	-	-	-
Grand Traverse County (part)	-	-	-	(X)	-	-	-	-	-	(X)	(X)	(X)
Leelanau County (part)	149	119	52	43.7	67	3.02	3.75	12	1	6.2	1.6	9.8
Hannahville Community and Off-Reservation Trust Land, MI	109	88	25	28.4	63	2.80	3.95	5	1	1.9	-	2.7
Hannahville Community	81	65	12	18.5	53	2.83	3.98	4	1	2.5	-	3.3
Menominee County (part)	81	65	12	18.5	53	2.83	3.98	4	1	2.5	-	3.3
Hannahville Off-Reservation Trust Land	28	23	13	56.5	10	2.77	3.80	1	-	-	-	-
Delta County (part)	2	-	-	(X)	-	-	-	-	-	-	(X)	-
Menominee County (part)	26	23	13	56.5	10	2.77	3.80	1	-	-	-	-
Huron Potawatomi Reservation, MI	7	4	4	100.0	-	1.25	-	2	-	-	-	(X)
Calhoun County (part)	7	4	4	100.0	-	1.25	-	2	-	-	-	(X)
Isabella Reservation and Off-Reservation Trust Land, MI	10 584	461	274	59.4	187	3.11	2.84	667	171	2.9	1.7	5.8
Isabella Reservation	10 574	456	269	59.0	187	3.13	2.84	664	171	2.9	1.7	5.8
Isabella County (part)	10 574	456	269	59.0	187	3.13	2.84	664	171	2.9	1.7	5.8
Isabella Off-Reservation Trust Land	10	5	5	100.0	-	2.20	-	3	-	-	-	-
Arenac County (part)	10	5	5	100.0	-	2.20	-	3	-	-	-	-
Lac Vieux Desert Reservation, MI	50	43	7	16.3	36	3.00	2.81	4	-	2.1	-	2.5
Gogebic County (part)	50	43	7	16.3	36	3.00	2.81	4	-	2.1	-	2.5
L'Anse Reservation and Off-Reservation Trust Land, MI	1 664	324	175	54.0	149	2.85	2.66	226	102	3.0	1.2	7.1
L'Anse Reservation	1 613	308	172	55.8	136	2.86	2.63	216	102	2.6	1.2	5.9
Baraga County (part)	1 613	308	172	55.8	136	2.86	2.63	216	102	2.6	1.2	5.9
L'Anse Off-Reservation Trust Land	51	16	3	18.8	13	2.33	3.00	10	-	16.3	-	20.5
Baraga County (part)	11	3	3	100.0	-	2.33	-	-	-	-	-	-
Marquette County (part)	40	13	-	-	13	-	3.00	10	-	21.1	(X)	21.1
Little River Reservation, MI	2	-	-	(X)	-	-	-	-	-	-	-	(X)
Manistee County (part)	2	-	-	(X)	-	-	-	-	-	-	-	(X)
Little Traverse Bay Reservation, MI	-	-	-	(X)	-	-	-	-	-	(X)	(X)	(X)
Emmet County (part)	-	-	-	(X)	-	-	-	-	-	(X)	(X)	(X)
Ontonagon Reservation, MI	-	-	-	(X)	-	-	-	-	-	(X)	(X)	(X)
Ontonagon County (part)	-	-	-	(X)	-	-	-	-	-	(X)	(X)	(X)
Sault Ste. Marie Reservation and Off-Reservation Trust Land, MI	673	304	27	8.9	277	3.04	3.21	162	1	15.5	36.5	12.6
Sault Ste. Marie Reservation	116	90	2	2.2	88	2.00	3.19	2	-	1.7	-	1.8
Chippewa County (part)	116	90	2	2.2	88	2.00	3.19	2	-	1.7	-	1.8
Sault Ste. Marie Off-Reservation Trust Land	557	214	25	11.7	189	3.12	3.22	160	1	18.8	38.6	15.5
Alger County (part)	23	11	-	-	11	-	3.55	4	-	17.4	-	21.1
Chippewa County (part)	359	100	23	23.0	77	3.09	3.38	144	1	26.6	41.3	22.6
Delta County (part)	25	15	1	6.7	14	5.00	3.71	-	-	-	-	-
Luce County (part)	25	7	-	-	7	-	3.00	2	-	4.2	100.0	-
Mackinac County (part)	83	58	-	-	58	-	2.90	2	-	2.4	(X)	2.4
Marquette County (part)	10	7	1	14.3	6	2.00	3.00	-	-	-	-	-
Schoolcraft County (part)	32	16	-	-	16	-	3.19	8	-	22.6	(X)	22.6
TRIBAL DESIGNATED STATISTICAL AREA												
All areas	15 940	160	90	56.3	70	2.93	2.54	1 988	956	4.0	1.9	8.7
Pokagon Band of Potawatomi TDSA, IN--MI (part)	15 940	160	90	56.3	70	2.93	2.54	1 988	956	4.0	1.9	8.7
Allegan County (part)	256	11	10	90.9	1	2.10	3.00	12	6	1.6	0.4	12.5
Berrien County (part)	7 729	42	18	42.9	24	3.11	2.08	549	43	4.4	2.0	8.8
Cass County (part)	6 525	70	37	52.9	33	3.08	2.97	1 302	880	3.4	1.8	7.7
Van Buren County (part)	1 430	37	25	67.6	12	2.92	2.25	125	27	5.0	2.4	11.3

Table 23. **Occupied Housing Units (Households) by Race and Hispanic or Latino Origin of Householder: 2000**

[For information on confidentiality protection, nonsampling error, and definitions, see text]

American Indian Area County	Total occupied housing units	Race of householder: One race: White	Black or African American	American Indian and Alaska Native	Asian	Native Hawaiian and Other Pacific Islander	Some other race	Two or more races	Householder Hispanic or Latino (of any race)	Householder White alone, not Hispanic or Latino
AMERICAN INDIAN RESERVATION AND OFF-RESERVATION TRUST LAND — FEDERAL										
All areas	12 465	10 435	93	1 597	59	4	58	219	200	10 356
Bay Mills Reservation and Off-Reservation Trust Land, MI	289	36	-	244	1	-	-	8	2	36
Bay Mills Reservation	219	36	-	176	-	-	-	7	2	36
Chippewa County (part)	219	36	-	176	-	-	-	7	2	36
Bay Mills Off-Reservation Trust Land	70	-	-	68	1	-	-	1	-	-
Chippewa County (part)	70	-	-	68	1	-	-	1	-	-
Grand Traverse Reservation and Off-Reservation Trust Land, MI	153	18	-	129	-	-	2	4	7	17
Grand Traverse Reservation	-	-	-	-	-	-	-	-	-	-
Leelanau County (part)	-	-	-	-	-	-	-	-	-	-
Grand Traverse Off-Reservation Trust Land	153	18	-	129	-	-	2	4	7	17
Antrim County (part)	-	-	-	-	-	-	-	-	-	-
Benzie County (part)	7	4	-	3	-	-	-	-	-	4
Charlevoix County (part)	9	1	-	7	-	-	1	-	1	1
Grand Traverse County (part)	-	-	-	-	-	-	-	-	-	-
Leelanau County (part)	137	13	-	119	-	-	1	4	6	12
Hannahville Community and Off-Reservation Trust Land, MI	104	16	-	88	-	-	-	-	3	16
Hannahville Community	77	12	-	65	-	-	-	-	2	12
Menominee County (part)	77	12	-	65	-	-	-	-	2	12
Hannahville Off-Reservation Trust Land	27	4	-	23	-	-	-	-	1	4
Delta County (part)	2	2	-	-	-	-	-	-	-	2
Menominee County (part)	25	2	-	23	-	-	-	-	1	2
Huron Potawatomi Reservation, MI	5	1	-	4	-	-	-	-	-	1
Calhoun County (part)	5	1	-	4	-	-	-	-	-	1
Isabella Reservation and Off-Reservation Trust Land, MI	9 917	9 144	91	461	57	2	51	111	173	9 071
Isabella Reservation	9 910	9 142	91	456	57	2	51	111	173	9 069
Isabella County (part)	9 910	9 142	91	456	57	2	51	111	173	9 069
Isabella Off-Reservation Trust Land	7	2	-	5	-	-	-	-	-	2
Arenac County (part)	7	2	-	5	-	-	-	-	-	2
Lac Vieux Desert Reservation, MI	46	3	-	43	-	-	-	-	-	3
Gogebic County (part)	46	3	-	43	-	-	-	-	-	3
L'Anse Reservation and Off-Reservation Trust Land, MI	1 438	1 047	2	324	1	1	4	59	7	1 044
L'Anse Reservation	1 397	1 026	2	308	1	1	4	55	7	1 023
Baraga County (part)	1 397	1 026	2	308	1	1	4	55	7	1 023
L'Anse Off-Reservation Trust Land	41	21	-	16	-	-	-	4	-	21
Baraga County (part)	11	8	-	3	-	-	-	-	-	8
Marquette County (part)	30	13	-	13	-	-	-	4	-	13
Little River Reservation, MI	2	2	-	-	-	-	-	-	-	2
Manistee County (part)	2	2	-	-	-	-	-	-	-	2
Little Traverse Bay Reservation, MI	-	-	-	-	-	-	-	-	-	-
Emmet County (part)	-	-	-	-	-	-	-	-	-	-
Ontonagon Reservation, MI	-	-	-	-	-	-	-	-	-	-
Ontonagon County (part)	-	-	-	-	-	-	-	-	-	-
Sault Ste. Marie Reservation and Off-Reservation Trust Land, MI	511	168	-	304	-	1	1	37	8	166
Sault Ste. Marie Reservation	114	15	-	90	-	1	1	7	5	13
Chippewa County (part)	114	15	-	90	-	1	1	7	5	13
Sault Ste. Marie Off-Reservation Trust Land	397	153	-	214	-	-	-	30	3	153
Alger County (part)	19	8	-	11	-	-	-	-	1	8
Chippewa County (part)	215	100	-	100	-	-	-	15	2	100
Delta County (part)	25	9	-	15	-	-	-	1	-	9
Luce County (part)	23	8	-	7	-	-	-	8	-	8
Mackinac County (part)	81	19	-	58	-	-	-	4	-	19
Marquette County (part)	10	3	-	7	-	-	-	-	-	3
Schoolcraft County (part)	24	6	-	16	-	-	-	2	-	6
TRIBAL DESIGNATED STATISTICAL AREA										
All areas	13 952	12 306	1 068	160	51	2	156	209	329	12 164
Pokagon Band of Potawatomi TDSA, IN--MI (part)	13 952	12 306	1 068	160	51	2	156	209	329	12 164
Allegan County (part)	244	231	1	11	-	-	-	1	5	227
Berrien County (part)	7 180	6 307	646	42	28	2	51	104	149	6 230
Cass County (part)	5 223	4 589	413	70	22	-	53	76	90	4 556
Van Buren County (part)	1 305	1 179	8	37	1	-	52	28	85	1 151

Table 24. **Land Area and Population Density: 2000**

[For information on confidentiality protection, nonsampling error, and definitions, see text]

American Indian Area County	Land area in square miles	Total population	
		Number	Average per square mile
AMERICAN INDIAN RESERVATION AND OFF-RESERVATION TRUST LAND — FEDERAL			
All areas	330.63	33 086	100.1
Bay Mills Reservation and Off-Reservation Trust Land, MI	4.79	812	169.4
Bay Mills Reservation	3.46	605	174.9
Chippewa County (part)	3.46	605	174.9
Bay Mills Off-Reservation Trust Land	1.33	207	155.2
Chippewa County (part)	1.33	207	155.2
Grand Traverse Reservation and Off-Reservation Trust Land, MI	0.98	545	555.9
Grand Traverse Reservation	0.03	-	-
Leelanau County (part)	0.03	-	-
Grand Traverse Off-Reservation Trust Land	0.95	545	572.7
Antrim County (part)	0.14	-	-
Benzie County (part)	0.16	36	218.8
Charlevoix County (part)	0.06	39	634.4
Grand Traverse County (part)	0.07	-	-
Leelanau County (part)	0.51	470	924.4
Hannahville Community and Off-Reservation Trust Land, MI	8.58	395	46.1
Hannahville Community	5.71	295	51.7
Menominee County (part)	5.71	295	51.7
Hannahville Off-Reservation Trust Land	2.87	100	34.9
Delta County (part)	0.35	15	42.8
Menominee County (part)	2.52	85	33.8
Huron Potawatomi Reservation, MI	0.20	11	54.4
Calhoun County (part)	0.20	11	54.4
Isabella Reservation and Off-Reservation Trust Land, MI	217.67	25 838	118.7
Isabella Reservation	217.53	25 822	118.7
Isabella County (part)	217.53	25 822	118.7
Isabella Off-Reservation Trust Land	0.14	16	112.6
Arenac County (part)	0.14	16	112.6
Lac Vieux Desert Reservation, MI	0.51	135	263.4
Gogebic County (part)	0.51	135	263.4
L'Anse Reservation and Off-Reservation Trust Land, MI	92.13	3 672	39.9
L'Anse Reservation	91.99	3 538	38.5
Baraga County (part)	91.99	3 538	38.5
L'Anse Off-Reservation Trust Land	0.14	134	971.4
Baraga County (part)	0.07	27	382.2
Marquette County (part)	0.07	107	1 590.0
Little River Reservation, MI	0.28	2	7.1
Manistee County (part)	0.28	2	7.1
Little Traverse Bay Reservation, MI	0.01	-	-
Emmet County (part)	0.01	-	-
Ontonagon Reservation, MI	3.77	-	-
Ontonagon County (part)	3.77	-	-
Sault Ste. Marie Reservation and Off-Reservation Trust Land, MI	1.70	1 676	988.2
Sault Ste. Marie Reservation	0.91	354	388.0
Chippewa County (part)	0.91	354	388.0
Sault Ste. Marie Off-Reservation Trust Land	0.78	1 322	1 687.0
Alger County (part)	0.03	67	1 955.0
Chippewa County (part)	0.45	733	1 623.6
Delta County (part)	0.04	94	2 358.4
Luce County (part)	0.03	80	2 911.0
Mackinac County (part)	0.15	249	1 704.6
Marquette County (part)	-	27	19 090.8
Schoolcraft County (part)	0.08	72	866.6
TRIBAL DESIGNATED STATISTICAL AREA			
All areas	128.81	35 415	274.9
Pokagon Band of Potawatomi TDSA, IN--MI (part)	128.81	35 415	274.9
Allegan County (part)	5.78	651	112.6
Berrien County (part)	15.11	17 429	1 153.8
Cass County (part)	98.82	13 835	140.0
Van Buren County (part)	9.11	3 500	384.4

Appendix A.
Geographic Terms and Concepts

CONTENTS

	Page
Alaska Native Regional Corporation (ANRC) (See American Indian Area, Alaska Native Area, Hawaiian Home Land)	A–4
Alaska Native Village (ANV) (See American Indian Area, Alaska Native Area, Hawaiian Home Land)	A–5
Alaska Native Village Statistical Area (ANVSA) (See American Indian Area, Alaska Native Area, Hawaiian Home Land)	A–5
American Indian Area, Alaska Native Area, Hawaiian Home Land	A–4
American Indian Off-Reservation Trust Land (See American Indian Area, Alaska Native Area, Hawaiian Home Land)	A–6
American Indian Reservation (See American Indian Area, Alaska Native Area, Hawaiian Home Land)	A–5
American Indian Tribal Subdivision (See American Indian Area, Alaska Native Area, Hawaiian Home Land)	A–6
American Samoa (See Island Areas of the United States)	A–16
Area Measurement	A–8
Barrio (See Puerto Rico)	A–20
Barrio-Pueblo (See Puerto Rico)	A–20
Block (See Census Block)	A–10
Block Group (BG)	A–8
Borough (See County (or Statistically Equivalent Entity), see County Subdivision, see Place)	A–13
Boundary Changes	A–9
Census Area (See County (or Statistically Equivalent Entity))	A–13
Census Block	A–10
Census Code (See Geographic Code)	A–15
Census County Division (CCD) (See County Subdivision)	A–13
Census Designated Place (CDP) (See Place)	A–18
Census Division (See also Census Region)	A–11
Census Geographic Code (See Geographic Code)	A–15
Census Region (See also Census Division)	A–11
Census Subarea (See County Subdivision)	A–13
Census Tract	A–11
Central City (See Metropolitan Area)	A–16
Central Place (See Urban and Rural)	A–22
City (See Place)	A–18
Commonwealth of the Northern Mariana Islands (See Island Areas of the United States)	A–16
Comparability (See Boundary Changes)	A–9
Comunidad (See Puerto Rico)	A–20
Congressional District (CD)	A–12
Consolidated Metropolitan Statistical Area (CMSA) (See Metropolitan Area)	A–16
Consolidated City (See Place)	A–18
County (or Statistically Equivalent Entity)	A–13
County Subdivision	A–13
District (See County (or Statistically Equivalent Entity))	A–13
Division (See Census Division)	A–11
Extended City (See Urban and Rural)	A–22
Extended Place (See Urban and Rural)	A–23
Federal Information Processing Standards (FIPS) Code (See Geographic Code)	A–15
Geographic Code	A–15
Geographic Hierarchy (See Introduction—Geographic Presentation of Data)	A–3

Geographic Presentation (See Introduction—Geographic Presentation of Data) A–3
Guam (See Island Areas of the United States) A–16
Hawaiian Home Land (HHL) (See American Indian Area, Alaska Native Area, Hawaiian Home Land) A–6
Hierarchical Presentation (See Introduction—Geographic Presentation of Data) A–3
Incorporated Place (See Place, see County Subdivision) A–19
Independent City (See County (or Statistically Equivalent Entity)) A–13
Internal Point A–15
Introduction—Geographic Presentation of Data A–3
Inventory Presentation (See Introduction—Geographic Presentation of Data) A–3
Island (See County (or Statistically Equivalent Entity)) A–13
Island Areas of the United States A–16
Joint Use Area (See American Indian Area, Alaska Native Area, Hawaiian Home Land) A–4
Land Area (See Area Measurement) A–8
Latitude (See Internal Point) A–15
Longitude (See Internal Point) A–15
Metropolitan Area (MA) A–16
Metropolitan Area Title and Code (See Metropolitan Area) A–17
Metropolitan Statistical Area (MSA) (See Metropolitan Area) A–17
Minor Civil Division (MCD) (See County Subdivision) A–14
Municipality (See County (or Statistically Equivalent Entity)) A–13
Municipio (See Puerto Rico) A–20
New England County Metropolitan Area (NECMA) (See Metropolitan Area) A–17
Off-Reservation Trust Land (See American Indian Area, Alaska Native Area, Hawaiian Home Land) A–6
Oklahoma Tribal Statistical Area (OTSA) (See American Indian Area, Alaska Native Area, Hawaiian Home Land) A–7
Outlying Areas (See Island Areas of the United States) A–16
Parish (See County) A–13
Place A–18
Place Within Consolidated City (See Place) A–18
Population or Housing Unit Density A–19
Precinct (See Voting District) A–24
Primary Metropolitan Statistical Area (PMSA) (See Metropolitan Area) A–16
Public Use Microdata Area (PUMA) A–19
Public Use Microdata Sample (PUMS) File (See Public Use Microdata Area) A–19
Puerto Rico A–20
Region (See Census Region) A–11
Rural (See Urban and Rural) A–22
School District A–20
State (or Statistically Equivalent Entity) A–21
State Designated American Indian Statistical Area (SDAISA) (See American Indian Area, Alaska Native Area, Hawaiian Home Land) A–7
State Legislative District (SLD) A–21
Subbarrio (See Puerto Rico) A–20
Sub-MCD (See Puerto Rico) A–20
Super-PUMA (See Public Use Microdata Area) A–19
Tabulation Block Group (See Block Group) A–8
TIGER® Database A–21
Town (See County Subdivision, see Place) A–13
Township (See County Subdivision) A–13
Tract (See Census Tract) A–11
Traffic Analysis Zone (TAZ) A–21
Tribal Block Group A–22
Tribal Census Tract A–22
Tribal Designated Statistical Area (TDSA) (See American Indian Area, Alaska Native Area, Hawaiian Home Land) A–7
Tribal Jurisdiction Statistical Area (TJSA) (See American Indian Area, Alaska Native Area, Hawaiian Home Land) A–7
Trust Land (See American Indian Area, Alaska Native Area, Hawaiian Home Land) A–4
United States A–22

United States Postal Service (USPS) Code (See Geographic Code) A–15
Unorganized Territory (See County Subdivision) A–14
Urban (See Urban and Rural) A–22
Urban and Rural A–22
Urban Cluster (UC) (See Urban and Rural) A–23
Urban Cluster Central Place (See Urban and Rural) A–23
Urban Cluster Title and Code (See Urban and Rural) A–22
Urban Growth Area (UGA) A–23
Urban Growth Boundary (See Urban Growth Area) A–23
Urbanized Area (UA) (See Urban and Rural) A–22
Urbanized Area Central Place (See Urban and Rural) A–23
Urbanized Area Title and Code (See Urban and Rural) A–23
Village (See Place) A–18
Virgin Islands of the United States (See Island Areas of the United States) A–16
Voting District (VTD) A–24
Water Area (See Area Measurement) A–8
ZIP Code® (See ZIP Code® Tabulation Area) A–24
ZIP Code® Tabulation Area (ZCTA™) A–24
Zona Urbana (See Puerto Rico) A–20

INTRODUCTION—GEOGRAPHIC PRESENTATION OF DATA

In decennial census data products, geographic entities usually are presented in an hierarchical arrangement or as an inventory listing.

Hierarchical Presentation

An hierarchical geographic presentation shows the geographic entities in a superior/subordinate structure. This structure is derived from the legal, administrative, or areal relationships of the entities. The hierarchical structure is depicted in report tables by means of indentation and is explained for computer-readable media in the geographic coverage portion of the abstract in the technical documentation. An example of hierarchical presentation is the "standard census geographic hierarchy": census block, within block group, within census tract, within place, within county subdivision, within county, within state, within division, within region, within the United States. Graphically, this is shown as:

```
United States
  Region
    Division
      State
        County
          County subdivision
            Place (or part)
              Census tract (or part)
                Block group (or part)
                  Census block
```

Figure A–1, which is a diagram of the geographic hierarchy, presents this information as a series of "nesting" relationships. For example, a line joining the lower-level entity "place" and the higher-level entity "state" means that a place cannot cross a state boundary; a line linking "census tract" and "county" means that a census tract cannot cross a county line; and so forth.

Inventory Presentation

An inventory presentation of geographic entities is one in which all entities of the same type are shown in alphabetical, code, or geographic sequence, without reference to their hierarchical relationships. Generally, an inventory presentation shows totals for entities that may be split in a hierarchical presentation, such as place, census tract, or block group. An example of a series of

inventory presentations is state, followed by all the counties in that state, followed by all the places in that state. Graphically, this is shown as:

State

County A
County B
County C

Place X
Place Y
Place Z

American Indian/Alaska Native Area/Hawaiian Home Land (AIANA/HHL) Entities

Exceptions to the standard hierarchical presentation occur in the case of some American Indian/Alaska Native area (AIANA) entities, which do not necessarily "nest" within states and counties. For instance, the following American Indian entities can cross state lines: federally recognized American Indian reservations, off-reservation trust lands, tribal subdivisions, and tribal designated statistical areas. National summary data for American Indian reservations may be presented as an alphabetical listing of reservation names followed by the state portions of each reservation. Also, a census tract or block group delineated by American Indian tribal authorities may be located in more than one state or county (see CENSUS TRACT, TRIBAL BLOCK GROUP, and TRIBAL CENSUS TRACT) for the purpose of presenting census data in the American Indian/Alaska Native area/Hawaiian home land (AIANA/HHL) hierarchy.

The diagram in Figure A–2 shows geographic relationships among geographic entities in the AIANA/HHL hierarchy. It does not show the geographic levels "county," "county subdivision," and "place" because AIANA/HHL entities do not necessarily nest within them.

The definitions below are for geographic entities and concepts that the U.S. Census Bureau includes in its standard data products. Not all entities and concepts are shown in any one data product.

AMERICAN INDIAN AREA, ALASKA NATIVE AREA, HAWAIIAN HOME LAND

There are both legal and statistical American Indian, Alaska Native, and native Hawaiian entities for which the U.S. Census Bureau provides data for Census 2000. The legal entities consist of federally recognized American Indian reservations and off-reservation trust land areas, the tribal subdivisions that can divide these entities, state recognized American Indian reservations, Alaska Native Regional Corporations, and Hawaiian home lands. The statistical entities are Alaska Native village statistical areas, Oklahoma tribal statistical areas, tribal designated statistical areas, and state designated American Indian statistical areas. Tribal subdivisions can exist within the statistical Oklahoma tribal statistical areas.

In all cases, these areas are mutually exclusive in that no American Indian, Alaska Native, or Hawaiian home land can overlap another tribal entity, except for tribal subdivisions, which subdivide some American Indian entities, and Alaska Native village statistical areas, which exist within Alaska Native Regional Corporations. In some cases where more than one tribe claims jurisdiction over an area, the U.S. Census Bureau creates a joint use area as a separate entity to define this area of dual claims. The following provides more detail about each of the various American Indian areas, Alaska Native areas, and Hawaiian home lands.

Alaska Native Regional Corporation (ANRC)

Alaska Native Regional Corporations (ANRCs) are corporate entities established to conduct both business and nonprofit affairs of Alaska Natives pursuant to the Alaska Native Claims Settlement Act of 1972 (Public Law 92-203). Twelve ANRCs are geographic entities that cover most of the state of Alaska (the Annette Island Reserve–an American Indian reservation–is excluded from any ANRC). (A thirteenth ANRC represents Alaska Natives who do not live in Alaska and do not identify with any of the 12 corporations; the U.S. Census Bureau does not provide data for this ANRC because it has no geographic extent.) The boundaries of ANRCs have been legally established.

The U.S. Census Bureau offers representatives of the 12 nonprofit ANRCs the opportunity to review and update the ANRC boundaries. The U.S. Census Bureau first provided data for ANRCs for the 1990 census.

Each ANRC is assigned a five-digit Federal Information Processing Standards (FIPS) code, which is assigned in alphabetical order by ANRC name.

Alaska Native Village Statistical Area (ANVSA)

Alaska Native village statistical areas (ANVSAs) are statistical entities that represent the densely settled portion of Alaska Native villages (ANVs), which constitute associations, bands, clans, communities, groups, tribes or villages, recognized pursuant to the Alaska Native Claims Settlement Act of 1972 (Public Law 92-203). ANVSAs are reviewed and delineated by officials of the ANV (or officials of the Alaska Native Regional Corporation (ANRC) in which the ANV is located if no ANV official chooses to participate in the delineation process) solely for data presentation purposes.

An ANVSA may not overlap the boundary of another ANVSA, an American Indian reservation, or a tribal designated statistical area. The U.S. Census Bureau first provided data for ANVSAs for the 1990 census.

Each ANVSA is assigned a national four-digit census code ranging from 6000 through 7999. Each ANVSA also is assigned a state-based five-digit Federal Information Processing Standards (FIPS) code. Both the census and FIPS codes are assigned in alphabetical order by ANVSA name.

American Indian Reservation

Federal American Indian reservations are areas that have been set aside by the United States for the use of tribes, the exterior boundaries of which are more particularly defined in the final tribal treaties, agreements, executive orders, federal statutes, secretarial orders, or judicial determinations. The U.S. Census Bureau recognizes federal reservations as territory over which American Indian tribes have primary governmental authority. These entities are known as colonies, communities, pueblos, rancherias, ranches, reservations, reserves, villages, Indian communities, and Indian villages. The Bureau of Indian Affairs maintains a list of federally recognized tribal governments. The U.S. Census Bureau contacts representatives of American Indian tribal governments to identify the boundaries for federal reservations.

Some state governments have established reservations for tribes recognized by the state. A governor-appointed state liaison provides the names and boundaries for state recognized American Indian reservations to the U.S. Census Bureau. The names of these reservations are followed by “(State)” in census data presentations.

Federal reservations may cross state boundaries, and federal and state reservations may cross county, county subdivision, and place boundaries. For reservations that cross state boundaries, only the portions of the reservations in a given state are shown in the data products for that state. Lands that are administered jointly and/or are claimed by two tribes, whether federally or state recognized, are called “joint use areas,” and are treated as if they are separate American Indian reservations for data presentation purposes. The entire reservations are shown in data products for the United States. The U.S. Census Bureau first provided data for American Indian reservations in the 1970 census.

Each federal American Indian reservation is assigned a four-digit census code ranging from 0001 through 4999. These census codes are assigned in alphabetical order of American Indian reservation names nationwide, except that joint use areas appear at the end of the code range. Each state American Indian reservation is assigned a four-digit census code ranging from 9000 through 9499. Each American Indian reservation also is assigned a five-digit Federal Information Processing Standards (FIPS) code; because FIPS codes are assigned in alphabetical sequence within each state, the FIPS code is different in each state for reservations that include territory in more than one state.

American Indian Off-Reservation Trust Land

Trust lands are areas for which the United States holds title in trust for the benefit of a tribe (tribal trust land) or for an individual Indian (individual trust land). Trust lands can be alienated or encumbered only by the owner with the approval of the Secretary of the Interior or his/her authorized representative. Trust lands may be located on or off of a reservation. The U.S. Census Bureau recognizes and tabulates data for reservations and off-reservation trust lands because American Indian tribes have primary governmental authority over these lands. Primary tribal governmental authority generally is not attached to tribal lands located off the reservation until the lands are placed in trust.

In the U.S. Census Bureau's data tabulations, off-reservation trust lands always are associated with a specific federally recognized reservation and/or tribal government. Such trust lands may be located in more than one state. Only the portions of off-reservation trust lands in a given state are shown in the data products for that state; all off-reservation trust lands associated with a reservation or tribe are shown in data products for the United States. The U.S. Census Bureau first provided trust land data for off-reservation tribal trust lands in the 1980 census; in 1990, the trust land data included both tribal and individual trust lands. The U.S. Census Bureau does not identify restricted fee land or land in fee simple status as a specific geographic category.

In decennial census data tabulations, off-reservation trust lands are assigned a four-digit census code and a five-digit Federal Information Processing Standards (FIPS) code that is the same as that for the reservation with which they are associated. As with reservations, FIPS codes for off-reservation trust lands are unique within state, so they will differ if they extend into more than one state. The FIPS codes for such off-reservation trust lands are the same as those for the associated reservation. In the TIGER/Line® products, a letter code–"T" for tribal and "I" for individual–identifies off-reservation trust lands. In decennial census data tabulations, a trust land flag uniquely identifies off-reservation trust lands. Printed reports show separate tabulations for all off-reservation trust land areas, but do not provide separate tabulations for the tribal versus individual trust lands. Trust lands associated with tribes that do not have a reservation are presented and coded by tribal name, interspersed alphabetically among the reservation names.

American Indian Tribal Subdivision

American Indian tribal subdivisions are administrative subdivisions of federally recognized American Indian reservations, off-reservation trust lands, or Oklahoma tribal statistical areas (OTSAs), known as areas, chapters, communities, or districts. These entities are internal units of self-government or administration that serve social, cultural, and/or economic purposes for the American Indians on the reservations, off-reservation trust lands, or OTSAs.

The U.S. Census Bureau obtains the boundary and name information for tribal subdivisions from tribal governments. The U.S. Census Bureau first provided data for American Indian tribal subdivisions in the 1980 census when it identified them as "American Indian subreservation areas." It did not provide data for these entities in conjunction with the 1990 census.

Each American Indian tribal subdivision is assigned a three-digit census code that is alphabetically in order and unique within each reservation, associated off-reservation trust land, and OTSA. Each tribal subdivision also is assigned a five-digit Federal Information Processing Standards (FIPS) code. FIPS codes are assigned alphabetically within state; the FIPS codes are different in each state for tribal subdivisions that extend into more than one state.

Hawaiian Home Land (HHL)

Hawaiian home lands (HHLs) are areas held in trust for native Hawaiians by the state of Hawaii, pursuant to the Hawaiian Homes Commission Act of 1920, as amended. The U.S. Census Bureau obtained the names and boundaries of HHLs from state officials. HHLs are a new geographic entity for Census 2000.

Each HHL area is assigned a national four-digit census code ranging from 5000 through 5499 based on the alphabetical sequence of each HHL name. Each HHL also is assigned a five-digit Federal Information Processing Standards (FIPS) code in alphabetical order within the state of Hawaii.

Oklahoma Tribal Statistical Area (OTSA)

Oklahoma tribal statistical areas (OTSAs) are statistical entities identified and delineated by the U.S. Census Bureau in consultation with federally recognized American Indian tribes in Oklahoma that do not currently have a reservation, but once had a reservation in that state. Boundaries of OTSAs will be those of the former reservations in Oklahoma, except where modified by agreements with neighboring tribes for data presentation purposes. OTSAs replace the "tribal jurisdiction statistical areas" of the 1990 census. The U.S. Census Bureau first provided data for the former Oklahoma reservations in conjunction with the 1980 census, when it defined a single all-encompassing geographic entity called the "Historic Areas of Oklahoma (excluding urbanized areas)."

Each OTSA is assigned a national four-digit census code ranging from 5500 through 5999 based on the alphabetical sequence of each OTSA's name, except that the joint use areas appear at the end of the code range. Each OTSA also is assigned a five-digit Federal Information Processing Standards (FIPS) code in alphabetical order in Oklahoma.

State Designated American Indian Statistical Area (SDAISA)

State designated American Indian statistical areas (SDAISAs) are statistical entities for state recognized American Indian tribes that do not have a state recognized land base (reservation). SDAISAs are identified and delineated for the U.S. Census Bureau by a state liaison identified by the governor's office in each state. SDAISAs generally encompass a compact and contiguous area that contains a concentration of people who identify with a state recognized American Indian tribe and in which there is structured or organized tribal activity. A SDAISA may not be located in more than one state unless the tribe is recognized by both states, and it may not include area within an American Indian reservation, off-reservation trust land, Alaska Native village statistical area, tribal designated statistical area (TDSA), or Oklahoma tribal statistical area.

The U.S. Census Bureau established SDAISAs as a new geographic statistical entity for Census 2000, to differentiate between state recognized tribes without a land base and federally recognized tribes without a land base. For the 1990 census, all such tribal entities had been identified as TDSAs.

Each SDAISA is assigned a four-digit census code ranging from 9500 through 9999 in alphabetical sequence of SDAISA names nationwide. Each SDAISA also is assigned a five-digit Federal Information Processing Standards (FIPS) code in alphabetical order within state.

Tribal Designated Statistical Area (TDSA)

Tribal designated statistical areas (TDSAs) are statistical entities identified and delineated for the U.S. Census Bureau by federally recognized American Indian tribes that do not currently have a federally recognized land base (reservation or off-reservation trust land). A TDSA generally encompasses a compact and contiguous area that contains a concentration of people who identify with a federally recognized American Indian tribe and in which there is structured or organized tribal activity. A TDSA may be located in more than one state, and it may not include area within an American Indian reservation, off-reservation trust land, Alaska Native village statistical area, state designated American Indian statistical area (SDAISA), or Oklahoma tribal statistical area.

The U.S. Census Bureau first reported data for TDSAs in conjunction with the 1990 census, when both federally and state recognized tribes could identify and delineate TDSAs. TDSAs now apply only to federally recognized tribes. State recognized tribes without a land base, including those that were TDSAs in 1990, are identified as SDAISAs, a new geographic entity for Census 2000.

Each TDSA is assigned a four-digit census code ranging from 8000 through 8999 in alphabetical sequence of TDSA names nationwide. Each TDSA also is assigned a five-digit Federal Information Processing Standards (FIPS) code in alphabetical order within state; because FIPS codes are assigned within each state, the FIPS code is different in each state for TDSAs that extend into more than one state.

AREA MEASUREMENT

Area measurement data provide the size, in square units (metric and nonmetric) of geographic entities for which the U.S. Census Bureau tabulates and disseminates data. Area is calculated from the specific boundary recorded for each entity in the U.S. Census Bureau's geographic database (see TIGER® database). These area measurements are recorded as whole square meters. (To convert square meters to square kilometers, divide by 1,000,000; to convert square kilometers to square miles, divide by 2.589988; to convert square meters to square miles, divide by 2,589,988.)

The U.S. Census Bureau provides area measurement data for both land area and total water area. The water area figures include inland, coastal, Great Lakes, and territorial water. (For the 1990 census, the U.S. Census Bureau provided area measurements for land and total water; water area for each of the four water classifications was available in the Geographic Identification Code Scheme (GICS) product only.) "Inland water" consists of any lake, reservoir, pond, or similar body of water that is recorded in the U.S. Census Bureau's geographic database. It also includes any river, creek, canal, stream, or similar feature that is recorded in that database as a two-dimensional feature (rather than as a single line). The portions of the oceans and related large embayments (such as the Chesapeake Bay and Puget Sound), the Gulf of Mexico, and the Caribbean Sea that belong to the United States and its territories are classified as "coastal" and "territorial" waters; the Great Lakes are treated as a separate water entity. Rivers and bays that empty into these bodies of water are treated as "inland water" from the point beyond which they are narrower than one nautical mile across. Identification of land and inland, coastal, territorial, and Great Lakes waters is for data presentation purposes only and does not necessarily reflect their legal definitions.

Land and water area measurements may disagree with the information displayed on U.S. Census Bureau maps and in the TIGER® database because, for area measurement purposes, features identified as "intermittent water" and "glacier" are reported as land area. For this reason, it may not be possible to derive the land area for an entity by summing the land area of its component census blocks. In addition, the water area measurement reported for some geographic entities includes water that is not included in any lower-level geographic entity. Therefore, because water is contained only in a higher-level geographic entity, summing the water measurements for all the component lower-level geographic entities will not yield the water area of that higher-level entity. This occurs, for example, where water is associated with a county but is not within the legal boundary of any minor civil division. Crews-of-vessels entities (see CENSUS TRACT and CENSUS BLOCK) do not encompass territory and, therefore, have no area measurements.

The accuracy of any area measurement data is limited by the accuracy inherent in (1) the location and shape of the various boundary information in the TIGER® database, (2) the location and shapes of the shorelines of water bodies in that database, and (3) rounding affecting the last digit in all operations that compute and/or sum the area measurements.

BLOCK GROUP (BG)

A block group (BG) is a cluster of census blocks having the same first digit of their four-digit identifying numbers within a census tract. For example, block group 3 (BG 3) within a census tract includes all blocks numbered from 3000 to 3999. BGs generally contain between 600 and 3,000 people, with an optimum size of 1,500 people. BGs on American Indian reservations, off-reservation trust lands, and special places must contain a minimum of 300 people. (Special places include correctional institutions, military installations, college campuses, worker's dormitories, hospitals, nursing homes, and group homes.)

Most BGs were delineated by local participants as part of the U.S. Census Bureau's Participant Statistical Areas Program. The U.S. Census Bureau delineated BGs only where a local, state, or tribal government declined to participate or where the U.S. Census Bureau could not identify a potential local or tribal participant.

BGs never cross the boundaries of states, counties, or statistically equivalent entities, except for a BG delineated by American Indian tribal authorities, and then only when tabulated within the American Indian hierarchy (see TRIBAL BLOCK GROUP). BGs never cross the boundaries of census tracts, but may cross the boundary of any other geographic entity required as a census block boundary (see CENSUS BLOCK).

In decennial census data tabulations, a BG may be split to present data for every unique combination of American Indian area, Alaska Native area, Hawaiian home land, congressional district, county subdivision, place, voting district, or other tabulation entity shown in the data products. For example, if BG 3 is partly in a city and partly outside the city, there are separate tabulated records for each portion of BG 3. BGs are used in tabulating data nationwide, as was done for the 1990 census, for all block-numbered areas in the 1980 census, and for selected areas in the 1970 census. For data presentation purposes, BGs are a substitute for the enumeration districts (EDs) used for reporting data in many parts of the United States for the 1970 and 1980 censuses and in all areas before 1970. Also, BGs are the lowest level of the geographic hierarchy for which the U.S. Census Bureau tabulates and presents sample data.

BOUNDARY CHANGES

Many of the legal and statistical entities for which the U.S. Census Bureau tabulates decennial census data have had boundary changes between the 1990 census and Census 2000; that is, between January 2, 1990, and January 1, 2000. Boundary changes to legal entities result from:

1. Annexations to or detachments from legally established governmental units.
2. Mergers or consolidations of two or more governmental units.
3. Establishment of new governmental units.
4. Disincorporations or disorganizations of existing governmental units.
5. Changes in treaties or executive orders, and governmental action placing additional lands in trust.
6. Decisions by federal, state, and local courts.
7. Redistricting for congressional districts or county subdivisions that represent single-member districts for election to a county governing board.

Statistical entity boundaries generally are reviewed by local, state, or tribal governments and can have changes to adjust boundaries to visible features to better define the geographic area each encompasses or to account for shifts and changes in the population distribution within an area.

The historical counts shown for counties, county subdivisions, places, and American Indian, Alaska Native, and Native Hawaiian areas are not updated for such changes, and thus reflect the population and housing units in each entity as delineated at the time of each decennial census. Boundary changes are not reported for some entities, such as census designated places and block groups.

Changes to the boundaries for census tracts and, for the first time, for census blocks are available in relationship files, which are only available in computer-readable form. The census tract relationship files feature the relationship of census tracts/block numbering areas at the time of the 1990 census to census tracts for Census 2000, and vice versa, including partial relationships. For the first time, the census tract relationship files show a measure of the magnitude of change using the proportion of the length of roads and sides of roads contained in partial census tracts. This information can be used to proportion the data for the areas where census tracts have changed.

The census block relationship files, which are available only in computer-readable form, present relationships of the 1990 census and Census 2000 blocks on the basis of whole blocks or part blocks (“P”). The following relationships can be derived:

	1990 census block	2000 census block
One to one	601	1017
One to many	101 P	3028
	101 P	2834
Many to one	410	2554 P
	503	2554 P
Many to many	404	1007 P
	501 P	1007 P
	502 P	1008 P

Block relationship files are available to compare the following sets of census blocks:

1990 tabulation block to 2000 collection block,
2000 collection block to 2000 tabulation block, and
1990 tabulation block to 2000 tabulation block.

Census tract relationship files and block relationship files are not geographic equivalency files. For a true areal comparison between the census tracts/block numbering areas and blocks used for the 1990 census and the census tracts and blocks used for Census 2000 (as well as other geographic areas), it is necessary to use the 2000 TIGER/Line® files. The 2000 TIGER/Line files will contain 1990 and 2000 boundaries for counties and statistically equivalent entities, county subdivisions, places, American Indian areas, Alaska Native village statistical areas, census tracts, census blocks, and, by derivation from the census blocks, block groups.

CENSUS BLOCK

Census blocks are areas bounded on all sides by visible features, such as streets, roads, streams, and railroad tracks, and by invisible boundaries, such as city, town, township, and county limits, property lines, and short, imaginary extensions of streets and roads. Generally, census blocks are small in area; for example, a block bounded by city streets. However, census blocks in sparsely settled areas may contain many square miles of territory.

All territory in the United States, Puerto Rico, and the Island Areas has been assigned block numbers, as was the case for the 1990 census. To improve operational efficiency and geographic identifications, the U.S. Census Bureau has introduced different numbering systems for tabulation blocks used in decennial census data products, and for collection blocks, used in administering the census. (In 1990, there generally was a single numbering system.) Collection block numbers are available only in the TIGER/Line® data products; the U.S. Census Bureau does not tabulate data for collection blocks.

Many tabulation blocks, used in decennial census data products, represent the same geographic area as the collection blocks used in the Census 2000 enumeration process. Where the collection blocks include territory in two or more geographic entities, each unique piece required for data tabulation is identified as a separate tabulation block with a separate block number. It is possible for two or more collection blocks to be combined into a single tabulation block. This situation can occur when a visible feature established as a collection block boundary is deleted during the field update operation. Tabulation blocks do not cross the boundaries of any entity for which the U.S. Census Bureau tabulates data, including American Indian areas, Alaska Native areas, Hawaiian home lands, census tracts, congressional districts, counties, county subdivisions, places, state legislative districts, urban and rural areas, school districts, voting districts, and ZIP Code® tabulation areas. Tabulation blocks also generally do not cross the boundaries of certain landmarks, including military installations, national parks, and national monuments.

Tabulation blocks are identified uniquely within census tract by means of a four-digit number. (The 1990 census block numbers had three digits, with a potential alphabetic suffix.) The Census 2000 collection blocks are numbered uniquely within county (or statistically equivalent entity), and consist of four or five digits. For its Census 2000 data tabulations, the U.S. Census Bureau created a unique set of census block numbers immediately before beginning the tabulation process. These

are the census block numbers seen in the data presentations. For the 1990 census, the U.S. Census Bureau created a separate block with a suffix of "Z" to identify crews-of-vessels population. For Census 2000, crews-of-vessels population is assigned to the land block identified by the U.S. Census Bureau as associated with the home port of the vessel.

Participants in certain U.S. Census Bureau-sponsored programs were able to request that line features in the TIGER® database be held as tabulation block boundaries, provided that these conformed to U.S. Census Bureau criteria. This option was available to participants in the Census 2000 Redistricting Data Program (the Block Boundary Suggestion Project), American Indian and Alaska Native Area Tribal Review (Block Definition Project), and the District of Columbia and the Puerto Rico Block Boundary Definition Project.

The U.S. Census Bureau introduced a different method for identifying the water areas of census blocks. For the 1990 census, water was not uniquely identified within a census block; instead, all water area internal to a block group was given a single block number ending in "99" (for example, in block group 1, all water was identified as block 199). A suffix was added to each water block number where the block existed in more than one tabulation entity within its block group. For Census 2000, water area located completely within the boundary of a single land tabulation block has the same block number as that land block. Water area that touches more than one land block is assigned a unique block number not associated with any adjacent land block. The water block numbers begin with the block group number followed by "999" and proceed in descending order (for example, in block group 3, the numbers assigned to water areas that border multiple land blocks are 3999, 3998, etc.). In some block groups, the numbering of land blocks might use enough of the available numbers to reach beyond the 900 range within the block group. For this reason, and because some land blocks include water (ponds and small lakes), no conclusions about whether a block is all land or all water can be made by looking at the block number. The land/water flag, set at the polygon level in the TIGER® database and shown in TIGER/Line® and statistical data tabulation files, is the only way to know if a block is all water when viewing the computer files. On maps, water areas are shown with a screen symbol.

CENSUS DIVISION

Census divisions are groupings of states and the District of Columbia that are subdivisions of the four census regions. There are nine census divisions, which the U.S. Census Bureau established in 1910 for the presentation of census data. Each census division is identified by a one-digit census code; the same number appears as the first digit in the two-digit census state code (see STATE).

Puerto Rico and the Island Areas are not part of any census region or census division. For a list of all census regions, census divisions, and their constituent states, see Figure A–3.

CENSUS REGION

Census regions are groupings of states and the District of Columbia that subdivide the United States for the presentation of census data. There are four census regions—Northeast, Midwest, South, and West. Each of the four census regions is divided into two or more census divisions. Before 1984, the Midwest region was named the North Central region. From 1910, when census regions were established, through the 1940s, there were three census regions—North, South, and West. Each census region is identified by a single-digit census code.

Puerto Rico and the Island Areas are not part of any census region or census division. For a list of all census regions, census divisions, and their constituent states, see Figure A–3.

CENSUS TRACT

Census tracts are small, relatively permanent statistical subdivisions of a county or statistically equivalent entity delineated by local participants as part of the U.S. Census Bureau's Participant Statistical Areas Program. The U.S. Census Bureau delineated census tracts where no local participant existed or where a local or tribal government declined to participate. The primary purpose of

census tracts is to provide a stable set of geographic units for the presentation of decennial census data. This is the first decennial census for which the entire United States is covered by census tracts. For the 1990 census, some counties had census tracts and others had block numbering areas (BNAs). For Census 2000, all BNAs were replaced by census tracts, which may or may not represent the same areas.

Census tracts in the United States, Puerto Rico, and the Virgin Islands of the United States generally have between 1,500 and 8,000 people, with an optimum size of 4,000 people. For American Samoa, the Northern Mariana Islands, and Guam, the optimum size is 2,500 people. Counties and statistically equivalent entities with fewer than 1,500 people have a single census tract. Census tracts on American Indian reservations, off-reservation trust lands, and special places must contain a minimum of 1,000 people. (Special places include correctional institutions, military installations, college campuses, workers' dormitories, hospitals, nursing homes, and group homes.) When first delineated, census tracts are designed to be relatively homogeneous with respect to population characteristics, economic status, and living conditions. The spatial size of census tracts varies widely depending on the density of settlement. Census tract boundaries are delineated with the intention of being maintained over many decades so that statistical comparisons can be made from decennial census to decennial census. However, physical changes in street patterns caused by highway construction, new developments, and so forth, may require occasional boundary revisions. In addition, census tracts occasionally are split due to population growth or combined as a result of substantial population decline.

Census tracts are identified by a four-digit basic number and may have a two-digit numeric suffix; for example, 6059.02. The decimal point separating the four-digit basic tract number from the two-digit suffix is shown in the printed reports and on census maps. In computer-readable files, the decimal point is implied. Many census tracts do not have a suffix; in such cases, the suffix field is either left blank or is zero-filled. Leading zeros in a census tract number (for example, 002502) are shown only in computer-readable files. Census tract suffixes may range from .01 to .98. For the 1990 census, the .99 suffix was reserved for census tracts/block numbering areas (BNAs) that contained only crews-of-vessels population; for Census 2000, the crews-of-vessels population is included with the related census tract.

Census tract numbers range from 1 to 9999 and are unique within a county or statistically equivalent entity. The U.S. Census Bureau reserves the basic census tract numbers 9400 to 9499 for census tracts delineated within or to encompass American Indian reservations and off-reservation trust lands that exist in multiple states or counties (see TRIBAL CENSUS TRACTS). The number 0000 in computer-readable files identifies a census tract delineated to provide complete coverage of water area in territorial seas and the Great Lakes.

CONGRESSIONAL DISTRICT (CD)

Congressional districts (CDs) are the 435 areas from which people are elected to the U.S. House of Representatives. After the apportionment of congressional seats among the states, based on census population counts, each state is responsible for establishing CDs for the purpose of electing representatives. Each CD is to be as equal in population to all other CDs in the state as practicable.

The CDs in effect at the time of Census 2000 are those of the 106th Congress, whose session began in January 1999. The CDs of the 103rd Congress (January 1993 to 1995) were the first to reflect redistricting based on the 1990 census. These CD boundaries and numbers remained in effect until after Census 2000, except where a state initiative or a court-ordered redistricting had required a change. Six states redistricted for the 104th Congress (Georgia, Louisiana, Maine, Minnesota, South Carolina, and Virginia), five states redistricted for the 105th Congress (Florida, Georgia, Kentucky, Louisiana, and Texas), and three states (New York, North Carolina, and Virginia) redistricted for the 106th Congress. The 108th Congress will be the first to reflect reapportionment and redistricting based on Census 2000 data.

CDs are identified with a two-digit Federal Information Processing Standards (FIPS) code. The code "00" is used for states with a single representative.

American Samoa, Guam, the Virgin Islands of the United States, and the District of Columbia are represented in the House of Representatives by a delegate, and Puerto Rico by a resident commissioner, all of whom may not vote on the floor of the House of Representatives, but may vote on legislation as it is considered by committees to which they have been named. In computer-readable data products that display a congressional district field, the two-digit FIPS code "98" is used to identify such representational areas. The Northern Mariana Islands does not have representation in Congress. The FIPS code "99" identifies areas with no representation in Congress.

COUNTY (OR STATISTICALLY EQUIVALENT ENTITY)

The primary legal divisions of most states are termed "counties." In Louisiana, these divisions are known as parishes. In Alaska, which has no counties, the statistically equivalent entities are census areas, city and boroughs (as in Juneau City and Borough), a municipality (Anchorage), and organized boroughs. Census areas are delineated cooperatively for data presentation purposes by the state of Alaska and the U.S. Census Bureau. In four states (Maryland, Missouri, Nevada, and Virginia), there are one or more incorporated places that are independent of any county organization and thus constitute primary divisions of their states; these incorporated places are known as "independent cities" and are treated as equivalent to counties for data presentation purposes. (In some data presentations, they may be treated as county subdivisions and places.) The District of Columbia has no primary divisions, and the entire area is considered equivalent to a county for data presentation purposes. In American Samoa, the primary divisions are districts and islands; in the Northern Mariana Islands, municipalities; in the Virgin Islands of the United States, the principal islands of St. Croix, St. John, and St. Thomas. Guam has no primary divisions, and the entire area is considered equivalent to a county for data presentation purposes.

Each county and statistically equivalent entity is assigned a three-digit Federal Information Processing Standards code that is unique within state. These codes are assigned in alphabetical order of county or county equivalent within state, except for the independent cities, which are assigned codes higher than and following the listing of counties.

COUNTY SUBDIVISION

County subdivisions are the primary divisions of counties and statistically equivalent entities for data presentation purposes. They include census county divisions, census subareas, minor civil divisions (MCDs), unorganized territories, and incorporated places that are independent of any MCD.

Each county subdivision is assigned a five-digit Federal Information Processing Standards (FIPS) code in alphabetical order within each state.

Census County Division (CCD)

Census county divisions (CCDs) are county subdivisions that were delineated by the U.S. Census Bureau, in cooperation with state and local government officials for data presentation purposes. CCDs have been established in 21 states where there are no legally established minor civil divisions (MCDs), where the MCDs do not have governmental or administrative purposes, where the boundaries of the MCDs are ambiguous or change frequently, and/or where the MCDs generally are not known to the public. CCDs have no legal functions and are not governmental units.

The boundaries of CCDs usually are delineated to follow visible features and coincide with census tracts where applicable. (In a few instances, two CCDs may constitute a single census tract.) The name of each CCD is based on a place, county, or well-known local name that identifies its location. CCDs have been established in the following 21 states: Alabama, Arizona, California, Colorado, Delaware, Florida, Georgia, Hawaii, Idaho, Kentucky, Montana, Nevada, New Mexico, Oklahoma, Oregon, South Carolina, Tennessee, Texas, Utah, Washington, and Wyoming.

Census Subarea

Census subareas are statistical subdivisions of boroughs, census areas, city and boroughs, and the municipality (entities that are statistically equivalent to counties) in Alaska. Census subareas are delineated cooperatively by the state of Alaska and the U.S. Census Bureau. They were first used for data presentation purposes in conjunction with the 1980 census.

Minor Civil Division (MCD)

Minor civil divisions (MCDs) are the primary governmental or administrative divisions of a county in many states (parish in Louisiana). MCDs represent many different kinds of legal entities with a wide variety of governmental and/or administrative functions. MCDs are variously designated as American Indian reservations, assessment districts, boroughs, charter townships, election districts, election precincts, gores, grants, locations, magisterial districts, parish governing authority districts, plantations, precincts, purchases, road districts, supervisors' districts, towns, and townships. In some states, all or some incorporated places are not located in any MCD (independent places) and thus serve as MCDs in their own right. In other states, incorporated places are part of the MCDs in which they are located (dependent places), or the pattern is mixed–some incorporated places are independent of MCDs and others are included within one or more MCDs. Independent cities, which are statistically equivalent to a county, also are treated as a separate MCD equivalent in states containing MCDs. In Maine and New York, there are American Indian reservations and off-reservation trust lands that serve as MCD equivalents; a separate MCD is created in each case where the American Indian area crosses a county boundary.

The U.S. Census Bureau recognizes MCDs in the following 28 states: Arkansas, Connecticut, Illinois, Indiana, Iowa, Kansas, Louisiana, Maine, Maryland, Massachusetts, Michigan, Minnesota, Mississippi, Missouri, Nebraska, New Hampshire, New Jersey, New York, North Carolina, North Dakota, Ohio, Pennsylvania, Rhode Island, South Dakota, Vermont, Virginia, West Virginia, and Wisconsin. The District of Columbia has no primary divisions, and the city of Washington is considered equivalent to an MCD for data presentation purposes. Arlington County, VA, also has no MCDs and the entire county is designated as an MCD with the name Arlington.

In the Island Areas, the U.S. Census Bureau recognizes the following entities as MCDs:

- American Samoa: Counties (within the three districts; the two islands have no legal subdivisions).
- Northern Mariana Islands: Municipal districts.
- Guam: Election districts.
- Virgin Islands of the United States: Census subdistricts.

The MCDs in 12 states (Connecticut, Maine, Massachusetts, Michigan, Minnesota, New Hampshire, New Jersey, New York, Pennsylvania, Rhode Island, Vermont, and Wisconsin) also serve as general-purpose local governments that generally can perform the same governmental functions as incorporated places. The U.S. Census Bureau presents data for these MCDs in all data products in which it provides data for places.

In eight MCD states (Illinois, Indiana, Kansas, Missouri, Nebraska, North Dakota, Ohio, and South Dakota) the MCD townships serve as general-purpose local governments but do not have the ability to perform all the governmental functions as incorporated places. This category also includes the counties in American Samoa. Missouri is exceptional in that it has a minority of townships that serve as general-purpose governments (the majority of townships in Missouri fall into the category described below).

In the remaining eight MCD states (Arkansas, Iowa, Louisiana, Maryland, Mississippi, North Carolina, Virginia, and West Virginia); the counties containing precincts in Illinois and Nebraska; the townships in Williamson County, Illinois; and the majority of townships in Missouri, the MCDs are geographic subdivisions of the counties and are not governmental units. The MCDs in Puerto Rico and the Island Areas (except American Samoa) also fall into this classification.

Unorganized Territory

Unorganized territories occur in 10 minor civil division (MCD) states (Arkansas, Indiana, Iowa, Louisiana, Maine, Minnesota, North Carolina, North Dakota, Ohio, and South Dakota) where portions of counties are not included in any legally established MCD or independent incorporated place. The U.S. Census Bureau recognizes such areas as one or more separate county subdivisions

for purposes of data presentation. It assigns each unorganized territory a descriptive name, followed by the designation "unorganized territory" or "UT." Unorganized territories were first used for data presentation purposes in conjunction with the 1960 census.

GEOGRAPHIC CODE

Geographic codes are shown primarily in computer-readable data products, such as computer tape and CD-ROM/DVD media, including data tabulations and data tables associated with computer-readable boundary files, but they also are shown on some U.S. Census Bureau maps. Census codes are used only if there is no Federal Information Processing Standards (FIPS) code for the same geographic entity or if the FIPS code is not adequate for data presentation. A code that is not identified as either "census" or "FIPS" is usually a census code for which there is no FIPS equivalent. Entities that use only FIPS codes in U.S. Census Bureau products are congressional district, county and statistically equivalent entity, county subdivision, subbarrio, Alaska Native Regional Corporation, metropolitan area (that is, metropolitan statistical area, consolidated metropolitan statistical area, primary metropolitan statistical area, and New England county metropolitan area), place, and state. (A census code exists for each state, but was not assigned in alphabetical sequence and serves to organize the states by census region and census division.)

Census Code

Census codes are assigned for a variety of geographic entities, including American Indian area, Alaska Native village statistical area, Hawaiian home land, census division, census region, urbanized area, urban cluster, state legislative district, school district, urban growth area, and voting district. The structure, format, and meaning of census codes used in U.S. Census Bureau data products appear in the appropriate technical documentation.

Federal Information Processing Standards (FIPS) Code

Federal Information Processing Standards (FIPS) codes are assigned for a variety of geographic entities, including American Indian area, Alaska Native area, Hawaiian home land, congressional district, county, county subdivision, metropolitan area, place, and state. The structure, format, and meaning of FIPS codes used in U.S. Census Bureau data products appear in the appropriate technical documentation.

The objective of FIPS codes is to improve the ability to use the data resources of the federal government and avoid unnecessary duplication and incompatibilities in the collection, processing, and dissemination of data. The FIPS codes and FIPS code documentation are available online at http://www.itl.nist.gov/fipspubs/index.htm. Further information about the FIPS 5-2, 6-4, and 9-1 publications (states, counties, and congressional districts, respectively) is available from the Geographic Areas Branch, Geography Division, U.S. Census Bureau, Washington, DC 20233-7400, telephone 301- 457-1099. Further information about the FIPS 55-DC3 publication (places, consolidated cities, county subdivisions, and noncensus locational entities) is available from the Geographic Names Office, National Mapping Division, U.S. Geological Survey, 523 National Center, Reston, VA 20192, telephone 703-648-4544.

United States Postal Service (USPS) Code

United States Postal Service (USPS) codes for states are used in all decennial census data products. The codes are two-character alphabetic abbreviations. These codes are the same as the Federal Information Processing Standards two-character alphabetic abbreviations.

INTERNAL POINT

An internal point is a set of geographic coordinates (latitude and longitude) that is located within a specified geographic entity. A single point is identified for each entity; for many entities, this point represents the approximate geographic center of that entity. If the shape of the entity causes this point to be located outside the boundary of the entity or in a water body, it is relocated to land area within the entity. In computer-readable products, internal points are shown to six decimal places; the decimal point is implied.

The first character of the latitude or longitude is a plus (+) or a minus (–) sign. A plus sign in the latitude identifies the point as being in the Northern Hemisphere, while a minus sign identifies a location in the Southern Hemisphere. For longitude, a plus sign identifies the point as being in the Eastern Hemisphere, while a minus sign identifies a location in the Western Hemisphere.

ISLAND AREAS OF THE UNITED STATES

The Island Areas of the United States are American Samoa, Guam, the Commonwealth of the Northern Mariana Islands (Northern Mariana Islands), and the Virgin Islands of the United States. The U.S. Census Bureau treats the Island Areas as entities that are statistically equivalent to states for data presentation purposes. Geographic definitions specific to the Island Areas are shown in the appropriate publications and documentation that accompany the data products for the Island Areas.

Sometimes the Island Areas are referred to as "Island Territories" or "Insular Areas." For the 1990 and previous censuses, the U.S. Census Bureau referred to the entities as "Outlying Areas." The term "U.S. Minor Outlying Islands" refers to certain small islands under U.S. jurisdiction in the Caribbean and Pacific: Baker Island, Howland Island, Jarvis Island, Johnston Atoll, Kingman Reef, Midway Islands, Navassa Island, Palmyra Atoll, and Wake Island.

METROPOLITAN AREA (MA)

The general concept of a metropolitan area (MA) is one of a large population nucleus, together with adjacent communities that have a high degree of economic and social integration with that nucleus. Some MAs are defined around two or more nuclei.

The MAs and the central cities within an MA are designated and defined by the federal Office of Management and Budget, following a set of official standards that are published in a Federal Register Notice. These standards were developed by the interagency Federal Executive Committee on Metropolitan Areas, with the aim of producing definitions that are as consistent as possible for all MAs nationwide.

Each MA must contain either a place with a minimum population of 50,000 or a U.S. Census Bureau-defined urbanized area and a total MA population of at least 100,000 (75,000 in New England). An MA contains one or more central counties. An MA also may include one or more outlying counties that have close economic and social relationships with the central county. An outlying county must have a specified level of commuting to the central counties and also must meet certain standards regarding metropolitan character, such as population density, urban population, and population growth. In New England, MAs consist of groupings of cities and county subdivisions (mostly towns) rather than whole counties.

The territory, population, and housing units in MAs are referred to as "metropolitan." The metropolitan category is subdivided into "inside central city" and "outside central city." The territory, population, and housing units located outside territory designated "metropolitan" are referred to as "nonmetropolitan." The metropolitan and nonmetropolitan classification cuts across the other hierarchies; for example, generally there are both urban and rural territory within both metropolitan and nonmetropolitan areas.

To meet the needs of various users, the standards provide for a flexible structure of metropolitan definitions that classify each MA either as a metropolitan statistical area (MSA) or as a consolidated metropolitan statistical area divided into primary metropolitan statistical areas. In New England, there also is an alternative county-based definition of MSAs known as the New England County Metropolitan Areas. (See definitions below.) Documentation of the MA standards and how they are applied is available from the Population Distribution Branch, Population Division, U.S. Census Bureau, Washington, DC 20233-8800.

Central City

In each metropolitan statistical area and consolidated metropolitan statistical area, the largest place and, in some cases, one or more additional places are designated as "central cities" under the official standards. A few primary metropolitan statistical areas do not have central cities. The

largest central city and, in some cases, up to two additional central cities, are included in the title of the metropolitan area (MA); there also are central cities that are not included in an MA title. An MA central city does not include any part of that place that extends outside the MA boundary.

Consolidated and Primary Metropolitan Statistical Area (CMSA and PMSA)

If an area that qualifies as a metropolitan area (MA) has 1 million people or more, two or more primary metropolitan statistical areas (PMSAs) may be defined within it. Each PMSA consists of a large urbanized county or cluster of counties (cities and towns in New England) that demonstrate very strong internal economic and social links, in addition to close ties to other portions of the larger area. When PMSAs are established, the larger MA of which they are component parts is designated a consolidated metropolitan statistical area (CMSA). CMSAs and PMSAs are established only where local governments favor such designations for a large MA.

Metropolitan Statistical Area (MSA)

Metropolitan statistical areas (MSAs) are metropolitan areas (MAs) that are not closely associated with other MAs. These areas typically are surrounded by nonmetropolitan counties (county subdivisions in New England).

Metropolitan Area Title and Code

The title of a metropolitan statistical area (MSA) contains the name of its largest central city and up to two additional central city names, provided that the additional places meet specified levels of population, employment, and commuting. Generally, a place with a population of 250,000 or more is in the title, regardless of other criteria.

The title of a primary metropolitan statistical area (PMSA) may contain up to three place names, as determined above, or up to three county names, sequenced in order of population size, from largest to smallest. A consolidated metropolitan statistical area (CMSA) title also may include up to three names, the first of which generally is the most populous central city in the area. The second name may be the first city or county name in the most populous remaining PMSA; the third name may be the first city or county name in the next most populous PMSA. A regional designation may be substituted for the second and/or third names in a CMSA title if local opinion supports such a designation and the federal Office of Management and Budget deems it to be unambiguous and suitable.

The titles for all metropolitan areas (MAs) also contain the U.S. Postal Service's abbreviation for the name of each state in which the MA is located. Each MA is assigned a four-digit Federal Information Processing Standards (FIPS) code, in alphabetical order nationwide. If the fourth digit of the code is "2," it identifies a CMSA. Additionally, there is a separate set of two-digit FIPS codes for CMSAs, also assigned alphabetically.

New England County Metropolitan Area (NECMA)

New England county metropolitan areas (NECMAs) are defined as a county-based alternative to the city- and town-based New England metropolitan statistical areas (MSAs) and consolidated metropolitan statistical areas (CMSAs). The NECMA defined for an MSA or a CMSA includes:

- The county containing the first-named city in that MSA/CMSA title (this county may include the first-named cities of other MSAs/CMSAs as well), and
- Each additional county having at least half its population in the MSAs/CMSAs whose first-named cities are in the previously identified county. NECMAs are not identified for individual primary metropolitan statistical areas.

Central cities of a NECMA are those places in the NECMA that qualify as central cities of an MSA or a CMSA. NECMA titles derive from the names of these central cities. Each NECMA is assigned a four-digit Federal Information Processing Standards (FIPS) code.

PLACE

Places, for the reporting of decennial census data, include census designated places, consolidated cities, and incorporated places. Each place is assigned a five-digit Federal Information Processing Standards (FIPS) code, based on the alphabetical order of the place name within each state. If place names are duplicated within a state and they represent distinctly different areas, a separate code is assigned to each place name alphabetically by primary county in which each place is located, or if both places are in the same county, alphabetically by their legal description (for example, "city" before "village").

Census Designated Place (CDP)

Census designated places (CDPs) are delineated for each decennial census as the statistical counterparts of incorporated places. CDPs are delineated to provide census data for concentrations of population, housing, and commercial structures that are identifiable by name but are not within an incorporated place. CDP boundaries usually are defined in cooperation with state, local, and tribal officials. These boundaries, which usually coincide with visible features or the boundary of an adjacent incorporated place or other legal entity boundary, have no legal status, nor do these places have officials elected to serve traditional municipal functions. CDP boundaries may change from one decennial census to the next with changes in the settlement pattern; a CDP with the same name as in an earlier census does not necessarily have the same boundary.

For Census 2000, for the first time, CDPs did not need to meet a minimum population threshold to qualify for tabulation of census data. For the 1990 census and earlier censuses, the U.S. Census Bureau required CDPs to qualify on the basis of various minimum population size criteria.

Beginning with the 1950 census, the U.S. Census Bureau, in cooperation with state and local governments (and American Indian tribal officials starting with the 1990 census), identified and delineated boundaries and names for CDPs. In the data products issued in conjunction with Census 2000, the name of each such place is followed by "CDP," as was the case for the 1990 and 1980 censuses. In the data products issued in conjunction with the 1950, 1960, and 1970 censuses, these places were identified by "(U)," meaning "unincorporated place."

Hawaii is the only state that has no incorporated places recognized by the U.S. Census Bureau. All places shown in the data products for Hawaii are CDPs. By agreement with the state of Hawaii, the U.S. Census Bureau does not show data separately for the city of Honolulu, which is coextensive with Honolulu County.

All places in the Northern Mariana Islands and Guam are CDPs. The Virgin Islands of the United States has both CDPs and incorporated places. There are no CDPs in American Samoa; the U.S. Census Bureau treats the traditional villages as statistically equivalent to incorporated places.

Consolidated City

A consolidated government is a unit of local government for which the functions of an incorporated place and its county or minor civil division (MCD) have merged. The legal aspects of this action may result in both the primary incorporated place and the county or MCD continuing to exist as legal entities, even though the county or MCD performs few or no governmental functions and has few or no elected officials. Where this occurs, and where one or more other incorporated places in the county or MCD continue to function as separate governments, even though they have been included in the consolidated government, the primary incorporated place is referred to as a consolidated city.

The presentation of data for consolidated cities varies depending on the geographic presentation. In some hierarchical presentations, consolidated cities are not shown. These presentations include the places within the consolidated city and the "consolidated city (balance)." Although hierarchical presentations do not show the consolidated city, the data for it are the same as the county or county subdivision with which it is coextensive. Other hierarchical presentations do show the consolidated city, county or county subdivision, and (balance) as separate entities.

For inventory geographic presentations, the consolidated city appears alphabetically sequenced within the listing of places; in 1990, consolidated places appeared at the end of the listing. The data for the consolidated city include the data for all places that are part of and within the consolidated city. The "consolidated city (balance)" entry shows the data for the portion of the consolidated government minus the separately incorporated places within the consolidated city, and is shown in alphabetical sequence with other places that comprise the consolidated city. For data presentation purposes these "balance" entities are treated as statistically equivalent to a place; they have no legal basis or functions.

In summary presentations by size of place, the consolidated city is not included. The places within consolidated cities are categorized by their size, as is the "consolidated city (balance)." A few incorporated places are partially inside and partially outside a consolidated city. Data tabulations by place will include all territory within the place, while the tabulation for the place within a consolidated city is only for part of the place.

Each consolidated city is assigned a five-digit Federal Information Processing Standards (FIPS) code that is unique within state. The places within consolidated cities and the "consolidated city (balance)" also are assigned five-digit FIPS place codes that are unique within state. The code assigned to each place within a consolidated city is the same as its regular place code; a place that is partially included in a consolidated city does not have a different code for the portions inside and outside the consolidated city. FIPS codes are assigned based on alphabetical sequence within each state.

Incorporated Place

Incorporated places recognized in decennial census data products are those reported to the U.S. Census Bureau as legally in existence on January 1, 2000, under the laws of their respective states, as cities, boroughs, city and boroughs, municipalities, towns, and villages, with the following exceptions: the towns in the New England states, New York, and Wisconsin, and the boroughs in New York are recognized as minor civil divisions for decennial census purposes; the boroughs, city and boroughs (as in Juneau City and Borough), and municipality (Anchorage) in Alaska are county equivalents for decennial census statistical presentation purposes. In four states (Maryland, Missouri, Nevada, and Virginia), there are one or more incorporated places known as "independent cities" that are primary divisions of a state and legally not part of any county. For data presentation purposes, the U.S. Census Bureau may treat an independent city as a county equivalent, county subdivision, and place.

The U.S. Census Bureau treats the villages in American Samoa as incorporated places because they have their own officials, who have specific legal powers as authorized in the American Samoa Code. The village boundaries are traditional rather than being specific, legally defined locations. There are no incorporated places in Guam and the Northern Mariana Islands. The U.S. Census Bureau treats the three towns in the Virgin Islands of the United States as incorporated places.

There are a few incorporated places that do not have a legal description. An incorporated place is established to provide governmental functions for a concentration of people as opposed to a minor civil division, which generally is created to provide services or administer an area without regard, necessarily, to population.

POPULATION OR HOUSING UNIT DENSITY

Population and housing unit density are computed by dividing the total population or number of housing units within a geographic entity (for example, United States, state, county, place) by the land area of that entity measured in square kilometers or square miles. Density is expressed as both "people (or housing units) per square kilometer" and "people (or housing units) per square mile" of land area.

PUBLIC USE MICRODATA AREA (PUMA)

A public use microdata area (PUMA) is a decennial census area for which the U.S. Census Bureau provides specially selected extracts of raw data from a small sample of long-form census records that are screened to protect confidentiality. These extracts are referred to as "public use microdata sample (PUMS)" files. Since 1960, data users have been using these files to create their own statistical tabulations and data summaries.

For Census 2000, state, District of Columbia, Puerto Rico, and Island Area participants, following U.S. Census Bureau criteria, delineated two types of PUMAs within their states. PUMAs of one type comprise areas that contain at least 100,000 people. The PUMS files for these PUMAs contain a 5-percent sample of the long-form records. The other type of PUMAs, super-PUMAs, comprise areas of at least 400,000 people. The sample size is 1 percent for the PUMS files for super-PUMAs.

PUMAs cannot be in more than one state or statistically equivalent entity. The larger 1-percent PUMAs are aggregations of the smaller 5-percent PUMAs. PUMAs of both types, wherever the population size criteria permit, comprise areas that are entirely within or outside metropolitan areas or the central cities of metropolitan areas.

PUERTO RICO

The U.S. Census Bureau treats the Commonwealth of Puerto Rico as the statistical equivalent of a state for data presentation purposes. Each state and statistically equivalent entity is assigned a two-digit Federal Information Processing Standards (FIPS) code in alphabetical order by state name, followed in alphabetical order by Puerto Rico and the Island Areas. Each state and statistically equivalent entity also is assigned the two-letter FIPS/U.S. Postal Service code.

Municipio

The primary legal divisions of Puerto Rico are termed "municipios." For data presentation purposes, the U.S. Census Bureau treats a municipio as the equivalent of a county in the United States.

Each municipio is assigned a unique three-digit Federal Information Processing Standards (FIPS) code in alphabetical order within Puerto Rico.

Barrio, Barrio-Pueblo, and Subbarrio

The U.S. Census Bureau recognizes barrios and barrios-pueblo as the primary legal divisions of municipios. These entities are similar to the minor civil divisions (MCDs) used for reporting decennial census data in 28 states of the United States. Subbarrios in 23 municipios are the primary legal subdivisions of the barrios-pueblo and some barrios. The U.S. Census Bureau presents the same types of Census 2000 data for these "sub-MCDs" as it does for the barrios and barrios-pueblo. (There is no geographic entity in the United States equivalent to the subbarrio.)

Each barrio, barrio-pueblo, and subbarrio is assigned a five-digit Federal Information Processing Standards (FIPS) code in alphabetical order within Puerto Rico.

Zona Urbana and Comunidad

There are no incorporated places in Puerto Rico; instead, the U.S. Census Bureau provides decennial census data for two types of census designated places (CDPs): (1) zonas urbanas, representing the governmental center of each municipio, and (2) comunidades, representing other settlements. For Census 2000, there are no minimum population size requirements for CDPs. (For the 1990 census, the U.S. Census Bureau had required comunidades to have at least 1,000 people.)

Each zona urbana and comunidad is assigned a five-digit Federal Information Processing Standards (FIPS) code in alphabetical order within Puerto Rico.

Some types of geographic entities do not apply in Puerto Rico. For instance, Puerto Rico is not in any census region or census division. In addition, the U.S. Census Bureau does not tabulate data for state legislative districts and traffic analysis zones in Puerto Rico. (See also CONGRESSIONAL DISTRICT (CD).)

SCHOOL DISTRICT

School districts are geographic entities within which state, county, or local officials or the Department of Defense provide public educational services for the areas residents. The U.S. Census Bureau obtains the boundaries and names for school districts from state officials. The U.S. Census Bureau first provided data for school districts in conjunction with the 1970 census. For Census 2000, the U.S. Census Bureau tabulated data for three types of school districts: elementary, secondary, and unified.

Each school district is assigned a five-digit code that is unique within state. School district codes are assigned by the Department of Education and are not necessarily in alphabetical order by school district name.

STATE (OR STATISTICALLY EQUIVALENT ENTITY)

States are the primary governmental divisions of the United States. The District of Columbia is treated as a statistical equivalent of a state for data presentation purposes. For Census 2000, the U.S. Census Bureau also treats a number of entities that are not legal divisions of the United States as statistically equivalent to a state: American Samoa, the Commonwealth of the Northern Mariana Islands, Guam, Puerto Rico, and the Virgin Islands of the United States.

Each state and statistically equivalent entity is assigned a two-digit numeric Federal Information Processing Standards (FIPS) code in alphabetical order by state name, followed in alphabetical order by Puerto Rico and the Island Areas. Each state and statistically equivalent entity also is assigned a two-letter FIPS/U.S. Postal Service code and a two-digit census code. The census code is assigned on the basis of the geographic sequence of each state within each census division; the first digit of the code identifies the respective division, except for Puerto Rico and the Island Areas, which are not assigned to any region or division. The census regions, census divisions, and their component states are listed in Figure A–3.

STATE LEGISLATIVE DISTRICT (SLD)

State legislative districts (SLDs) are the areas from which members are elected to state legislatures. The SLDs embody the upper (senate) and lower (house) chambers of the state legislature. (Nebraska has a unicameral legislature that the U.S. Census Bureau treats as an upper-chamber legislative area for data presentation purposes. There are, therefore, no data by lower chamber.) A unique census code of up to three characters, identified by state participants, is assigned to each SLD within state. The code "ZZZ" identifies parts of a county in which no SLDs were identified.

As an option in the Census 2000 Redistricting Data Program (Public Law 94-171), participating states receive P.L. 94-171 census data for their SLDs (see VOTING DISTRICT (VTD)). Not all states delineated SLDs for the purpose of presenting Census 2000 data, in which case the entire state is treated as a single SLD coded with blanks at both levels.

TIGER® DATABASE

TIGER® is an acronym for the Topologically Integrated Geographic Encoding and Referencing (System or database). It is a digital (computer-readable) geographic database that automates the mapping and related geographic activities required to support the U.S. Census Bureau's census and survey programs. The U.S. Census Bureau developed the TIGER® System to automate the geographic support processes needed to meet the major geographic needs of the 1990 census: producing the cartographic products to support data collection and map presentations, providing the geographic structure for tabulation and dissemination of the collected statistical data, assigning residential and employer addresses to the correct geographic location and relating those locations to the geographic entities used for data tabulation, and so forth. The content of the TIGER database is undergoing continuous updates and is made available to the public through a variety of TIGER/Line® files that may be obtained free of charge from the Internet or packaged on CD-ROM or DVD from Customer Services, U.S. Census Bureau, Washington, DC 20233-1900; telephone 301-763-INFO (4636); Internet http://www.census.gov/geo/www/tiger.

TRAFFIC ANALYSIS ZONE (TAZ)

A traffic analysis zone (TAZ) is a statistical entity delineated by state and/or local transportation officials for tabulating traffic-related census data–especially journey-to-work and place-of-work statistics. A TAZ usually consists of one or more census blocks, block groups, or census tracts. For the 1990 census, TAZs were defined as part of the Census Transportation Planning Package (CTPP). The U.S. Census Bureau first provided data for TAZs in conjunction with the 1980 census, when it identified them as "traffic zones."

Each TAZ is identified by a six-character alphanumeric code that is unique within county or statistically equivalent entity. For the 1990 census, TAZ codes were unique within CTPP area, which generally conformed to a metropolitan area.

TRIBAL BLOCK GROUP

A tribal block group (BG) is a cluster of census blocks having the same first digit of their four-digit identifying numbers and are within a single tribal census tract. For example, tribal BG 3 consists of all blocks within tribal tract 9406 numbered from 3000 to 3999. Where a federally recognized American Indian reservation and/or off-reservation trust land crosses county and/or state lines, the same tribal BG may be assigned on both sides of the state/county boundary within a tribal census tract that is numbered from 9400 to 9499. The optimum size for a tribal BG is 1,000 people; it must contain a minimum of 300 people. (See also BLOCK GROUP (BG).)

The difference between a tribal BG and a nontribal BG is in the hierarchical presentation of the data. A tribal BG is part of the American Indian hierarchy; that is, the tribal BG is within a tribal census tract that is within a federally recognized American Indian reservation and/or off-reservation trust land. (See INTRODUCTION—GEOGRAPHIC PRESENTATION OF DATA.)

TRIBAL CENSUS TRACT

Tribal census tracts are small, relatively permanent statistical subdivisions of a federally recognized American Indian reservation and/or off-reservation trust land. The optimum size for a tribal census tract is 2,500 people; it must contain a minimum of 1,000 people. Where a federally recognized American Indian reservation or off-reservation trust land crosses county or state lines, the same tribal census tract number may be assigned on both sides of the state/county boundary. The U.S. Census Bureau uses the census tract numbers 9400 to 9499 for tribal census tracts that cross state/county boundaries and are within or encompassing American Indian reservations and off-reservation trust land. (See also CENSUS TRACT.)

The difference between a tribal census tract and a nontribal census tract is in the hierarchical presentation of the data. A tribal census tract is part of the American Indian hierarchy; that is, the tribal census tract is within a federally recognized American Indian reservation and/or off-reservation trust land. (See INTRODUCTION—GEOGRAPHIC PRESENTATION OF DATA.)

UNITED STATES

The United States consists of the 50 states and the District of Columbia.

URBAN AND RURAL

The U.S. Census Bureau classifies as urban all territory, population, and housing units located within urbanized areas (UAs) and urban clusters (UCs). It delineates UA and UC boundaries to encompass densely settled territory, which generally consists of:

- A cluster of one or more block groups or census blocks each of which has a population density of at least 1,000 people per square mile at the time.
- Surrounding block groups and census blocks each of which has a population density of at least 500 people per square mile at the time.
- Less densely settled blocks that form enclaves or indentations, or are used to connect discontiguous areas with qualifying densities.

Rural consists of all territory, population, and housing units located outside of UAs and UCs.

Geographic entities, such as metropolitan areas, counties, minor civil divisions, and places, often contain both urban and rural territory, population, and housing units.

This urban and rural classification applies to the 50 states, the District of Columbia, Puerto Rico, American Samoa, Guam, the Northern Mariana Islands, and the Virgin Islands of the United States.

Urbanized Area (UA)

An urbanized area (UA) consists of densely settled territory that contains 50,000 or more people. The U.S. Census Bureau delineates UAs to provide a better separation of urban and rural territory, population, and housing in the vicinity of large places.

For Census 2000, the UA criteria were extensively revised and the delineations were performed using a zero-based approach. Because of more stringent density requirements, some territory that was classified as urbanized for the 1990 census has been reclassified as rural. (Area that was part of a 1990 UA has not been automatically grandfathered into the 2000 UA.) In addition, some areas that were identified as UAs for the 1990 census have been reclassified as urban clusters.

Urban Cluster (UC)

An urban cluster (UC) consists of densely settled territory that has at least 2,500 people but fewer than 50,000 people.

The U.S. Census Bureau introduced the UC for Census 2000 to provide a more consistent and accurate measure of the population concentration in and around places. UCs are defined using the same criteria that are used to define UAs. UCs replace the provision in the 1990 and previous censuses that defined as urban only those places with 2,500 or more people located outside of urbanized areas.

Urban Area Title and Code

The title of each urbanized area (UA) and urban cluster (UC) may contain up to three incorporated place names, and will include the two-letter U.S. Postal Service abbreviation for each state into which the UA or UC extends. However, if the UA or UC does not contain an incorporated place, the urban area title will include the single name of a census designated place, minor civil division, or populated place recognized by the U.S. Geological Survey's Geographic Names Information System.

Each UA and UC is assigned a five-digit numeric code, based on a national alphabetical sequence of all urban area names. For the 1990 census, the U.S. Census Bureau assigned a four-digit UA code based on the metropolitan area codes. A separate flag is included in data tabulation files to differentiate between UAs and UCs. In printed reports, this differentiation is included in the name.

Urban Area Central Place

A central place functions as the dominant center of an urban area. The U.S. Census Bureau identifies one or more central places for each urbanized area (UA) or urban cluster (UC) that contains a place. Any incorporated place or census designated place (CDP) that is in the title of the urban area is a central place of that UA or UC. In addition, any other incorporated place or CDP that has an urban population of 50,000 or an urban population of at least 2,500 people and is at least 2/3 the size of the largest place within the urban area also is a central place.

Extended Place

As a result of the urbanized area (UA) and urban cluster (UC) delineations, an incorporated place or census designated place may be partially within and partially outside of a UA or UC. Any place that is split by a UA or UC is referred to as an extended place.

Documentation of the UA, UC, and extended place criteria is available from the Geographic Areas Branch, Geography Division, U.S. Census Bureau, Washington, DC 20233-7400; telephone 301-457-1099.

URBAN GROWTH AREA (UGA)

An urban growth area (UGA) is a legally defined geographic entity in Oregon that the U.S. Census Bureau includes in the TIGER® database in agreement with the state. UGAs, which are defined around incorporated places, are used to control urban growth. UGA boundaries, which need not follow visible features, are delineated cooperatively by state and local officials and then confirmed in state law. UGAs are a new geographic entity for Census 2000.

Each UGA is identified by a five-digit census code, which generally is the same as the Federal Information Processing Standards (FIPS) code for the incorporated place for which the UGA is named. The codes are assigned alphabetically within Oregon.

VOTING DISTRICT (VTD)

Voting district (VTD) is the generic name for geographic entities, such as precincts, wards, and election districts, established by state, local, and tribal governments for the purpose of conducting elections. States participating in the Census 2000 Redistricting Data Program as part of Public Law 94-171 (1975) may provide boundaries, codes, and names for their VTDs to the U.S. Census Bureau. The U.S. Census Bureau first reported data for VTDs following the 1980 census. Because the U.S. Census Bureau requires that VTDs follow boundaries of census blocks, participating states often adjusted the boundaries of the VTDs they submit to conform to census block boundaries for data presentation purposes. If requested by the participating state, the U.S. Census Bureau identifies the VTDs that have not been adjusted as an "A" for actual in the VTD indicator field of the PL data file. The VTD indicator for all other VTDs is shown as "P" for pseudo.

For Census 2000, each VTD is identified by a one- to six-character alphanumeric census code that is unique within county. The code "ZZZZZZ" identifies parts of a county in which no VTDs were identified. For a state or county that did not participate in the VTD project, the code fields are blank.

ZIP CODE® TABULATION AREA (ZCTA™)

A ZIP Code® tabulation area (ZCTA™) is a statistical geographic entity that approximates the delivery area for a U.S. Postal Service five-digit or three-digit ZIP Code. ZCTAs are aggregations of census blocks that have the same predominant ZIP Code associated with the residential mailing addresses in the U.S. Census Bureau's Master Address File. Three-digit ZCTA codes are applied to large contiguous areas for which the U.S. Census Bureau does not have five-digit ZIP Code information in its Master Address File. ZCTAs do not precisely depict ZIP Code delivery areas, and do not include all ZIP Codes used for mail delivery. The U.S. Census Bureau has established ZCTAs as a new geographic entity similar to, but replacing, data tabulations for ZIP Codes undertaken in conjunction with the 1990 and earlier censuses.

Figure A–1. **Standard Hierarchy of Census Geographic Entities**

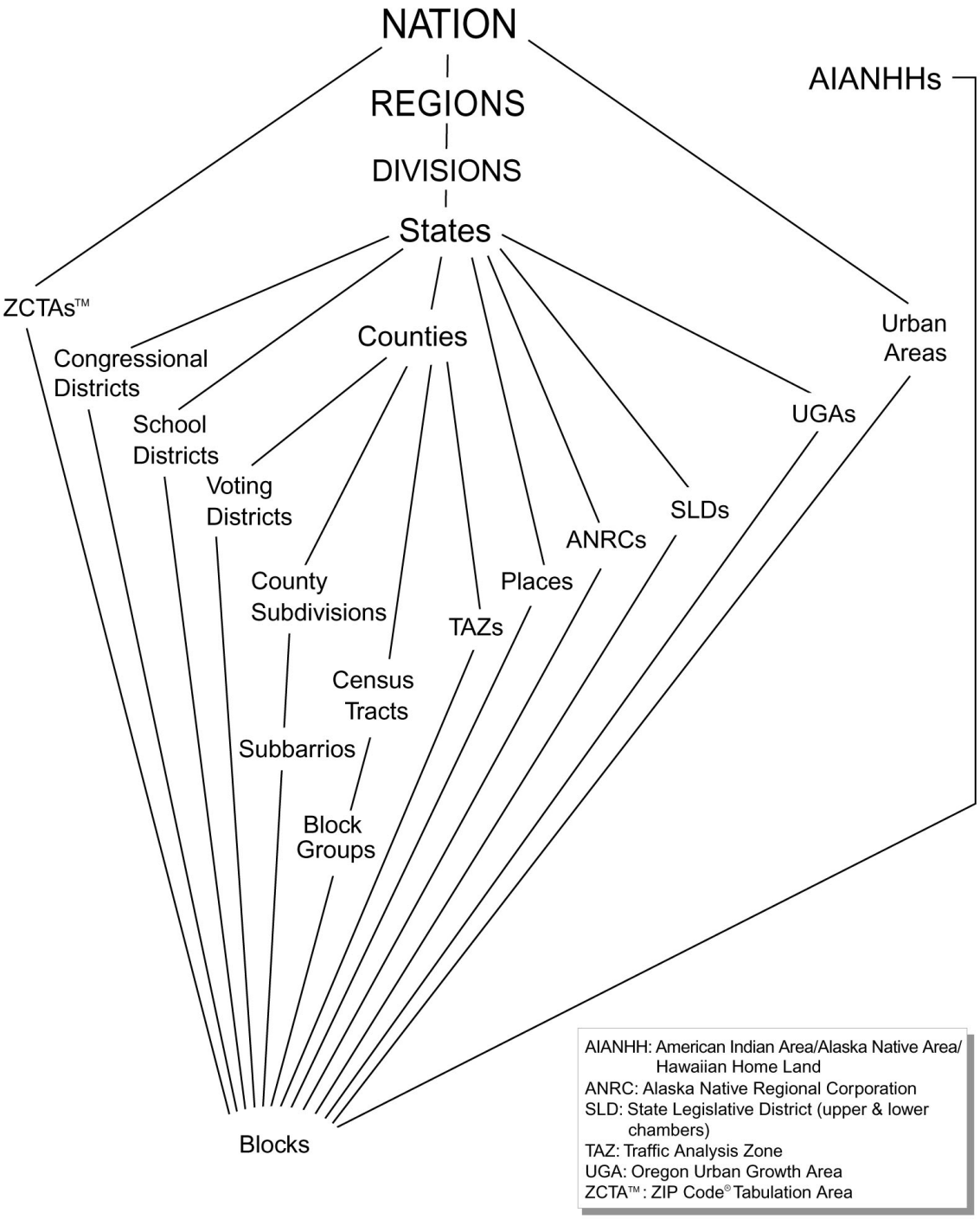

Figure A–2. **Hierarchy of American Indian, Alaska Native, and Native Hawaiian Entities**

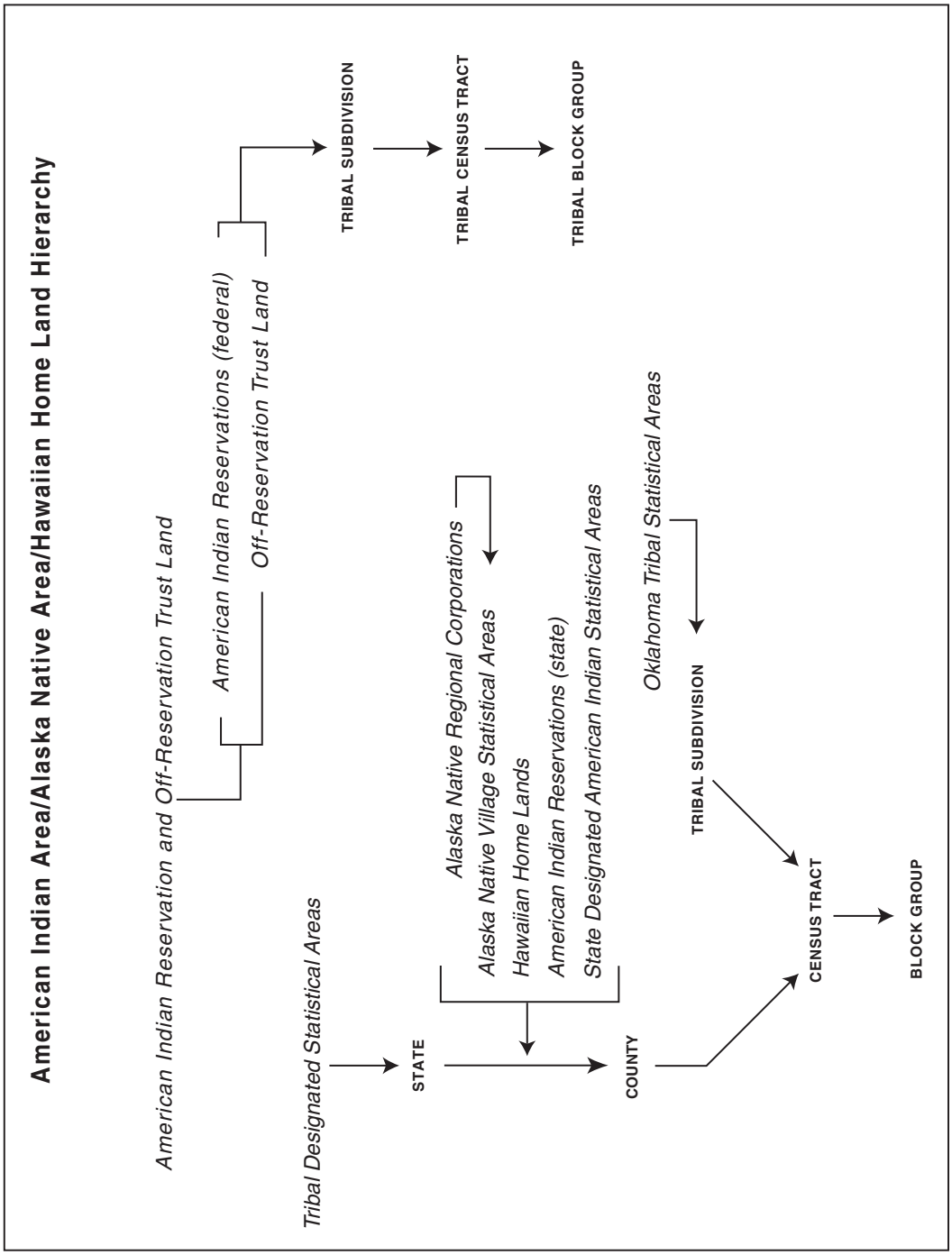

Figure A–3. **Census Regions, Census Divisions, and Their Constituent States**

Northeast Region

New England Division:
Maine, New Hampshire, Vermont, Massachusetts, Rhode Island, Connecticut

Middle Atlantic Division:
New York, New Jersey, Pennsylvania

Midwest Region

East North Central Division:
Ohio, Indiana, Illinois, Michigan, Wisconsin

West North Central Division:
Minnesota, Iowa, Missouri, North Dakota, South Dakota, Nebraska, Kansas

South Region

South Atlantic Division:
Delaware, Maryland, District of Columbia, Virginia, West Virginia, North Carolina, South Carolina, Georgia, Florida

East South Central Division:
Kentucky, Tennessee, Alabama, Mississippi

West South Central Division:
Arkansas, Louisiana, Oklahoma, Texas

West Region

Mountain Division:
Montana, Idaho, Wyoming, Colorado, New Mexico, Arizona, Utah, Nevada

Pacific Division:
Washington, Oregon, California, Alaska, Hawaii

Appendix B.
Definitions of Subject Characteristics

CONTENTS

Page

POPULATION CHARACTERISTICS

Age B–2
Alaska Native Tribe (See Race) B–12
American Indian Tribe (See Race) B–12
Average Family Size (See Household Type and Relationship) B–11
Average Household Size (See Household Type and Relationship) B–9
Child (See Household Type and Relationship) B–10
Families (See Household Type and Relationship) B–11
Family Composition (See Household Type and Relationship) B–11
Family Size (See Household Type and Relationship) B–11
Family Type (See Household Type and Relationship) B–11
Foster Children (See Household Type and Relationship) B–11
Group Quarters B–3
Hispanic or Latino B–8
Household (See Household Type and Relationship) B–9
Household Size (See Household Type and Relationship) B–9
Household Type and Relationship B–9
Householder (See Household Type and Relationship) B–9
Institutionalized Population (See Group Quarters) B–3
Median Age (See Age) B–2
Noninstitutionalized Population (See Group Quarters) B–5
Nonrelatives (See Household Type and Relationship) B–10
Other Relatives (See Household Type and Relationship) B–10
Own Child (See Household Type and Relationship) B–10
People in Family (See Household Type and Relationship) B–9
People in Household (See Household Type and Relationship) B–9
Presence of Children (See Household Type and Relationship) B–9
Race B–12
Related Children (See Household Type and Relationship) B–10
Relationship to Householder (See Household Type and Relationship) B–9
Sex B–17
Sex Ratio (See Sex) B–17
Spanish Origin (See Hispanic or Latino) B–8
Spouse (See Household Type and Relationship) B–10
Stepfamily (See Household Type and Relationship) B–9
Type of Institution (See Group Quarters) B–3
Unmarried-Partner Household (See Household Type and Relationship) B–12
Unrelated Individual (See Household Type and Relationship) B–11

HOUSING CHARACTERISTICS

Available Housing (See Vacancy Status) B–20
Average Household Size of Owner-Occupied Unit B–18
Average Household Size of Renter-Occupied Unit B–18
Homeowner Vacancy Rate (See Vacancy Status) B–20
Housing Unit (See Living Quarters) B–17
Living Quarters B–17
Occupied Housing Unit (See Living Quarters) B–17
Owner-Occupied Housing Unit (See Tenure) B–18
Rental Vacancy Rate (See Vacancy Status) B–20

HOUSING CHARACTERISTICS—Con.

Renter-Occupied Housing Unit (See Tenure) B–19
Tenure B–18
Vacancy Status B–19
Vacant Housing Unit (See Living Quarters) B–18

DERIVED MEASURES

Average B–20
Interpolation B–20
Mean B–20
Median B–20
Percentage B–21
Rate B–21

POPULATION CHARACTERISTICS

Age

The data on age were derived from answers to a question that was asked of all people. The age classification is based on the age of the person in complete years as of April 1, 2000. The age of the person was usually derived from their date of birth information. Their reported age was used only when date of birth information was unavailable.

Data on age are used to determine the applicability of some of the sample questions for a person and to classify other characteristics in census tabulations. Age data are needed to interpret most social and economic characteristics used to plan and examine many programs and policies.

Median age. This measure divides the age distribution into two equal parts: one-half of the cases falling below the median value and one-half above the value. Median age is computed on the basis of a single year of age distribution.

Limitation of the data. The most general limitation for many decades has been the tendency of people to overreport ages or years of birth that end in zero or five. This phenomenon is called "age heaping." In addition, the counts in the 1970 and 1980 censuses for people 100 years old and over were substantially overstated. So also were the counts of people aged 69 in 1970 and aged 79 in 1980. Improvements have been made since then in the questionnaire design, and in the allocation procedures which have further minimized these problems. The count of people aged 89 in the 1990 census was not overstated.

Review of detailed 1990 census information indicated that respondents tended to provide their age as of the date they completed the questionnaire, not their age as of April 1, 1990. One reason this happened was that respondents were not specifically instructed to provide their age as of April 1, 1990. Another reason was that data collection efforts continued well past the census date. In addition, there may have been a tendency for respondents to round their age up if they were close to having a birthday. It is likely that approximately 10 percent of people in most age groups were actually one year younger. For most single years of age, the misstatements were largely off-setting. The problem is most pronounced at age zero because people lost to age one probably were not fully offset by the inclusion of babies born after April 1, 1990. Also, there may have been more rounding up to age one to avoid reporting age as zero years. (Age in complete months was not collected for infants under age one.)

The reporting of age one year older than true age on April 1, 1990, is likely to have been greater in areas where the census data were collected later in calendar year 1990. The magnitude of this problem was much less in the 1960, 1970, and 1980 censuses where age was typically derived from respondent data on year of birth and quarter of birth.

These shortcomings were minimized in Census 2000 because age was usually calculated from exact date of birth and because respondents were specifically asked to provide their age as of April 1, 2000. (For more information on the design of the age question, see the section below that discusses "Comparability.")

Comparability. Age data have been collected in every census. For the first time since 1950, the 1990 data were not available by quarter year of age. This change was made so that coded information could be obtained for both age and year of birth. In 2000, each individual has both an age and an exact date of birth. In each census since 1940, the age of a person was assigned when it was not reported. In censuses before 1940, with the exception of 1880, people of unknown age were shown as a separate category. Since 1960, assignment of unknown age has been performed by a general procedure described as "imputation." The specific procedures for imputing age have been different in each census. (For more information on imputation, see "Accuracy of the Data.")

Group Quarters

All people not living in housing units are classified by the Census Bureau as living in group quarters. We recognize two general categories of people in group quarters: (1) institutionalized population and (2) noninstitutionalized population.

Institutionalized population. Includes people under formally authorized, supervised care or custody in institutions at the time of enumeration. Such people are classified as "patients or inmates" of an institution regardless of the availability of nursing or medical care, the length of stay, or the number of people in the institution. Generally, the institutionalized population is restricted to the institutional buildings and grounds (or must have passes or escorts to leave) and thus have limited interaction with the surrounding community. Also, they are generally under the care of trained staff who have responsibility for their safekeeping and supervision.

Type of institution. The type of institution was determined as part of census enumeration activities. For institutions that specialize in only one specific type of service, all patients or inmates were given the same classification. For institutions that had multiple types of major services (usually general hospitals and Veterans' Administration hospitals), patients were classified according to selected types of wards. For example, in psychiatric wards of hospitals, patients were classified in "mental (psychiatric) hospitals"; in general hospital wards for people with chronic diseases, patients were classified in "other hospitals for the chronically ill." Each patient or inmate was classified in only one type of institution. Institutions include the following types:

Correctional institutions. Includes prisons, federal detention centers, military disciplinary barracks and jails, police lockups, halfway houses used for correctional purposes, local jails, and other confinement facilities, including work farms.

Prisons. Where people convicted of crimes serve their sentences. In some census products, the prisons are classified by two types of control: (1) "federal" (operated by the Bureau of Prisons of the Department of Justice) and (2) "state." In census products this category includes federal detention centers. Residents who are criminally insane were classified on the basis of where they resided at the time of enumeration: (1) in institutions (or hospital wards) operated by departments of correction or similar agencies, or (2) in institutions operated by departments of mental health or similar agencies.

Federal detention centers. Operated by the Immigration and Naturalization Service (INS) and the Bureau of Prisons. These facilities include: detention centers used by the Park Police; Bureau of Indian Affairs Detention Centers; INS Centers, such as the INS Federal Alien Detention Facility; INS Processing Centers; INS Contract Detention Centers used to detain aliens under exclusion or deportation proceedings, as well as those aliens who have not been placed into proceedings, such as custodial required departures; and INS Detention Centers operated within local jails, and state and federal prisons.

Military disciplinary barracks and jails. Operated by military police and used to hold people awaiting trial or convicted of violating military laws.

Local jails and other confinement facilities. Includes facilities operated by counties and cities that primarily hold people beyond arraignment, usually for more than 48 hours and police lockups operated by county and city police that hold people for 48 hours or less only if they

have not been formally charged in court. Also, includes work farms used to hold people awaiting trial or serving time on relatively short sentences and jails run by private businesses under contract for local governments (but not by state governments).

Halfway houses. Operated for correctional purposes and include probation and restitution centers, prerelease centers, and community-residential centers.

Other types of correctional institutions. Privately operated correctional facilities and correctional facilities specifically for alcohol or drug abuse.

Nursing homes. Comprises a heterogeneous group of places providing continuous nursing and other services to patients. The majority of patients are elderly, although people who require nursing care because of chronic physical conditions may be found in these homes regardless of their age. Included in this category are skilled-nursing facilities, intermediate-care facilities, long-term care rooms in wards or buildings on the grounds of hospitals, or long-term care rooms/nursing wings in congregate housing facilities. Also included are nursing, convalescent, and rest homes, such as soldiers', sailors', veterans', and fraternal or religious homes for the aged, with nursing care.

Mental (psychiatric) hospitals. Includes hospitals or wards for the criminally insane not operated by a prison and psychiatric wards of general hospitals and veterans' hospitals. Patients receive supervised medical/nursing care from formally trained staff.

Hospitals or wards for chronically ill. Includes hospitals for patients who require long-term care, including those in military hospitals and wards for the chronically ill located on military bases; or other hospitals or wards for the chronically ill, which include tuberculosis hospitals or wards; wards in general and Veterans' Administration hospitals for the chronically ill; neurological wards; hospices and homes for chronically ill patients; wards for patients with Hansen's Disease (leprosy) and other incurable diseases; and other unspecified wards for the chronically ill. Patients who had no usual home elsewhere were enumerated as part of the institutional population in the wards of general and military hospitals. Most hospital patients are at the hospital temporarily and were enumerated at their usual place of residence. In some census products, patients in hospitals or wards for the chronically ill are classified in three categories: (1) military hospitals or wards for chronically ill, (2) other hospitals or wards for chronically ill, and (3) hospices or homes for chronically ill.

Schools, hospitals, or wards for the mentally retarded. Includes those institutions, such as wards in hospitals for the mentally retarded and intermediate-care facilities for the mentally retarded that provide supervised medical/nursing care from formally trained staff.

Schools, hospitals, or wards for the physically handicapped. Includes three types of institutions: institutions for the blind, those for the deaf, and orthopedic wards and institutions for the physically handicapped. Institutions for people with speech problems are classified with "institutions for the deaf." The category "orthopedic wards and institutions for the physically handicapped" includes those institutions providing relatively long-term care to accident victims and to people with polio, cerebral palsy, and muscular dystrophy.

Hospitals and wards for drug/alcohol abuse. Includes hospitals and wards for drug/alcohol abuse. These facilities are equipped medically and designed for the diagnosis and treatment of medical or psychiatric illnesses associated with alcohol or drug abuse. Patients receive supervised medical care from formally trained staff.

Wards in general hospitals for patients who have no usual home elsewhere. Includes maternity, neonatal, pediatric (including wards for boarder babies), and surgical wards of hospitals and wards for people with infectious diseases. If not shown separately, this category includes wards in military hospitals for patients who have no usual home elsewhere.

Wards in military hospitals for patients who have no usual home elsewhere. (See above definition for "Wards in general hospitals for patients who have no usual home elsewhere.")

Juvenile institutions. Includes homes, schools, and other institutions providing care for children (short- or long-term care). Juvenile institutions include the following types:

Homes for abused, dependent, and neglected children. Includes orphanages and other institutions that provide long-term care (usually more than 30 days) for children.

Residential treatment centers. Includes those institutions that primarily serve children who, by clinical diagnosis, are moderately or seriously disturbed emotionally. Also, these institutions provide long-term treatment services, usually supervised or directed by a psychiatrist.

Training schools for juvenile delinquents. Includes residential training schools or homes and industrial schools, camps, or farms for juvenile delinquents.

Public training schools for juvenile delinquents. Usually operated by a state agency (for example, department of welfare, corrections, or a youth authority). Some are operated by county and city governments. These public training schools are specialized institutions serving delinquent children, generally between the ages of 10 and 17 years old, all of whom are committed by the courts.

Private training schools. Operated under private auspices. Some of the children they serve are committed by the courts as delinquents. Others are referred by parents or social agencies because of delinquent behavior. One difference between private and public training schools is that, by their administrative policy, private schools have control over their selection and intake.

Detention centers. Includes institutions providing short-term care (usually 30 days or less) primarily for delinquent children pending disposition of their cases by a court. This category also covers diagnostic centers. In practice, such institutions may be caring for both delinquent and neglected children pending court disposition.

Noninstitutionalized population. Includes people who live in group quarters other than institutions. Includes staff residing in military and nonmilitary group quarters on institutional grounds who provide formally authorized, supervised care or custody for the institutionalized population.

Group homes. Includes "community-based homes" that provide care and supportive services. Such places include homes for the mentally ill, mentally retarded, and physically handicapped; drug/alcohol halfway houses not operated for correctional purposes; communes; and maternity homes for unwed mothers.

Homes for the mentally ill. Includes community-based homes that provide care primarily for the mentally ill. Homes that combine treatment of the physically handicapped with treatment of the mentally ill are counted as homes for the mentally ill.

Homes for the mentally retarded. Includes community-based homes that provide care primarily for the mentally retarded. Homes that combine treatment of the physically handicapped with treatment of the mentally retarded are counted as homes for the mentally retarded.

Homes for the physically handicapped. Includes community-based homes for the blind, for the deaf, and other community-based homes for the physically handicapped. People with speech problems are classified with homes for the deaf. Homes that combine treatment of the physically handicapped with treatment of the mentally ill are counted as homes for the mentally ill. Homes that combine treatment of the physically handicapped with treatment of the mentally retarded are counted as homes for the mentally retarded.

Homes or halfway houses for drug/alcohol abuse. Includes people with no usual home elsewhere in places that provide community-based care and supportive services to people suffering from a drug/alcohol addiction and to recovering alcoholics and drug abusers. Places providing community-based care for drug and alcohol abusers include group homes, detoxification centers, quarterway houses (residential treatment facilities that work closely with accredited hospitals), halfway houses, and recovery homes for ambulatory, mentally competent recovering alcoholics and drug abusers who may be reentering the work force.

Other group homes. Includes people with no usual home elsewhere in communes, foster care homes, and maternity homes for unwed mothers. Most of these types of places provide communal living quarters, generally for people who have formed their own community in which they have common interests and often share or own property jointly. The maternity homes for unwed mothers provide domestic care for unwed mothers and their children. These homes may provide social services and postnatal care within the facility, or may make arrangements for women to receive such services in the community. Nursing services are usually available in the facility.

Religious group quarters. Includes, primarily, group quarters for nuns teaching in parochial schools and for priests living in rectories. It also includes other convents and monasteries, except those associated with a general hospital or an institution.

College quarters off campus. Includes university-owned off-campus housing, if the place is reserved exclusively for occupancy by college students who do not have their families living with them. In census products, people in this category are classified as living in a college dormitory.

College dormitories. Includes college students in dormitories (provided the dormitory is restricted to students who do not have their families living with them), fraternity and sorority houses, and on-campus residential quarters used exclusively for those in religious orders who are attending college. College dormitory housing includes university-owned, on-campus and off-campus housing for unmarried residents.

Military quarters. Includes military personnel living in barracks and dormitories on base, transient quarters on base for temporary residents (both civilian and military), and military ships. However, patients in military hospitals receiving treatment for chronic diseases or who had no usual home elsewhere, and people being held in military disciplinary barracks were included as part of the institutionalized population.

Agriculture workers' dormitories. Includes people in migratory farm workers' camps on farms, bunkhouses for ranch hands, and other dormitories on farms, such as those on "tree farms." (A tree farm is an area of forest land managed to ensure continuous commercial production.)

Other workers' dormitories. Includes people in logging camps, construction workers' camps, firehouse dormitories, job-training camps, energy enclaves (Alaska only), and nonfarm migratory workers' camps (for example, workers in mineral and mining camps).

Dormitories for nurses and interns in general and military hospitals. Includes group quarters for nurses and other staff members, excluding patients. If not shown separately, dormitories for nurses and interns in general and military hospitals are included in the category "Staff Residents of Institutions."

Job corps and vocational training facilities. Includes facilities that provide a full-time, year-round residential program offering a comprehensive array of training, education, and supportive services, including supervised dormitory housing, meals, and counseling for at-risk youth ages 16 through 24.

Emergency and transitional shelters (with sleeping facilities). Includes people without conventional housing who stayed overnight on March 27, 2000, in permanent and emergency housing, missions, Salvation Army shelters, transitional shelters, hotels and motels used to shelter people without conventional housing, and similar places known to have people without conventional housing staying overnight. Also included are shelters that operate on a first come, first-serve basis where people must leave in the morning and have no guaranteed bed for the next night OR where people know that they have a bed for a specified period of time (even if they leave the building every day). Shelters also include facilities that provide temporary shelter during extremely cold weather (such as churches). If shown, this category also includes shelters for children who are runaways, neglected, or without conventional housing.

Shelters for children who are runaways, neglected, or without conventional housing. Includes shelters/group homes that provide temporary sleeping facilities for juveniles. In census products, this category is included with emergency and transitional housing.

Shelters for abused women (shelters against domestic violence or family crisis centers). Includes community-based homes or shelters that provide domiciliary care for women who have sought shelter from family violence and who may have been physically abused. Most shelters also provide care for children of abused women. These shelters may provide social services, meals, psychiatric treatment, and counseling. In census products, this category is included with "other noninstitutional group quarters."

Soup kitchens. Includes soup kitchens, food lines, and programs distributing prepared breakfasts, lunches, or dinners on March 28, 2000. These programs may be organized as food service lines, bag or box lunches, or tables where people are seated, then served by program personnel. These programs may or may not have a place for clients to sit and eat the meal. In census products, this category is included with "other noninstitutional group quarters." This category excludes regularly scheduled mobile food vans.

Regularly scheduled mobile food vans. Includes mobile food vans that are regularly scheduled to visit designated street locations for the primary purpose of providing food to people without conventional housing. In census products, this category is included with "other noninstitutional group quarters."

Targeted nonsheltered outdoor locations. Includes geographically identifiable outdoor locations open to the elements where there is evidence that people who do not usually receive services at soup kitchens, shelters, and mobile food vans lived on March 29, 2000, without paying to stay there. Sites must have a specific location description that allowed a census enumeration team to physically locate the site; for example, "the Brooklyn Bridge at the corner of Bristol Drive" or "the 700 block of Taylor Street behind the old warehouse." Excludes pay-for-use campgrounds; drop-in centers; post offices; hospital emergency rooms; and commercial sites, including all-night theaters and all-night diners. In census products, this category is included with "other noninstitutional group quarters."

Crews of maritime vessels. Includes officers, crew members, and passengers of maritime U.S. flag vessels. All ocean-going and Great Lakes ships are included.

Residential facilities providing "protective oversight." Includes facilities providing assistance to people with disabilities.

Staff residents of institutions. Includes staff residing in military and nonmilitary group quarters on institutional grounds who provide formally authorized, supervised care or custody for the institutionalized population.

Other nonhousehold living situations. Includes people with no usual home elsewhere enumerated at locations, such as YMCAs, YWCAs, and hostels. People enumerated at those places that did not have a usual home elsewhere are included in this category.

Living quarters for victims of natural disasters. Includes living quarters for people temporarily displaced by natural disasters.

Comparability. For Census 2000, the definition of the institutionalized population was consistent with the definition used in the 1990 census. As in 1990, the definition of "care" only includes people under organized medical or formally authorized, supervised care or custody.

In Census 2000, the 1990 and 1980 rule of classifying ten or more unrelated people living together as living in noninstitutional group quarters was dropped. In 1970, the criteria was six or more unrelated people.

Several changes have occurred in the tabulation of specific types of group quarters. In Census 2000, police lockups were included with local jails and other confinement facilities, and homes for unwed mothers were included in "Other group homes"; in 1990, these categories were shown separately. For the first time, Census 2000 tabulates separately the following types of group quarters: military hospitals or wards for the chronically ill, other hospitals or wards for the chronically ill, hospices or homes for the chronically ill, wards in military hospitals with patients who have no usual home elsewhere, wards in general hospitals with patients who have no usual home elsewhere, and job corps and vocational training facilities. For Census 2000, rooming and boarding houses were classified as housing units rather than group quarters as in 1990.

As in 1990, workers' dormitories were classified as group quarters regardless of the number of people sharing the dormitory. In 1980, ten or more unrelated people had to share the dorm for it to be classified as a group quarters. In 1960, data on people in military barracks were shown only for men. In subsequent censuses, they include both men and women.

The phrase "institutionalized persons" in 1990 data products was changed to "institutionalized population" for Census 2000. In 1990, the Census Bureau used the phrase "other persons in group quarters" for people living in noninstitutional group quarters. In 2000, this group is referred to as the "noninstitutionalized population." The phrase "staff residents" was used for staff living in institutions in both 1990 and 2000.

In Census 2000, the category "emergency and transitional shelters" includes emergency shelters, transitional shelters, and shelters for children who are runaways, neglected, or without conventional housing. Those people tabulated at shelters for abused women, soup kitchens, regularly scheduled mobile food vans, and targeted nonsheltered outdoor locations were included in the category "other noninstitutional group quarters." Each of these categories were enumerated from March 27-29, 2000, during Service-Based Enumeration. (For more information on the "Service-Based Enumeration" operation, see "Collection and Processing Procedures.")

Hispanic or Latino

The data on the Hispanic or Latino population were derived from answers to a question that was asked of all people. The terms "Spanish," "Hispanic origin," and "Latino" are used interchangeably. Some respondents identify with all three terms while others may identify with only one of these three specific terms. Hispanics or Latinos who identify with the terms "Spanish," "Hispanic," or "Latino" are those who classify themselves in one of the specific Spanish, Hispanic, or Latino categories listed on the questionnaire ("Mexican," "Puerto Rican," or "Cuban") as well as those who indicate that they are "other Spanish/Hispanic/Latino." People who do not identify with one of the specific origins listed on the questionnaire but indicate that they are "other Spanish, Hispanic, or Latino" are those whose origins are from Spain, the Spanish-speaking countries of Central or South America, the Dominican Republic, or people identifying themselves generally as Spanish, Spanish-American, Hispanic, Hispano, Latino, and so on. All write-in responses to the "other Spanish/Hispanic/Latino" category were coded.

Origin can be viewed as the heritage, nationality group, lineage, or country of birth of the person or the person's parents or ancestors before their arrival in the United States. People who identify their origin as Spanish, Hispanic, or Latino may be of any race.

Some tabulations are shown by the origin of the householder. In all cases where the origin of households, families, or occupied housing units is classified as Spanish, Hispanic, or Latino, the origin of the householder is used. (See the discussion of householder under "Household Type and Relationship.")

If an individual could not provide a Hispanic origin response, their origin was assigned using specific rules of precedence of household relationship. For example, if origin was missing for a natural-born daughter in the household, then either the origin of the householder, another natural-born child, or spouse of the householder was assigned. If Hispanic origin was not reported for anyone in the household, the Hispanic origin of a householder in a previously processed household with the same race was assigned. This procedure is a variation of the general imputation procedures described in "Accuracy of the Data" and is similar to those used in 1990, except for Census 2000 race and Spanish surnames were used to assist in assigning an origin (see the "Comparability" section below also).

Comparability. There are two important changes to the Hispanic origin question for Census 2000. First, the sequence of the race and Hispanic origin questions for Census 2000 differs from that in 1990; in 1990, the race question preceded the Hispanic origin question. Testing prior to Census 2000 indicated that response to the Hispanic origin question could be improved by placing it before the race question without affecting the response to the race question. Second, there is an instruction preceding the Hispanic origin question indicating that respondents should answer both the Hispanic origin and the race questions. This instruction was added to give emphasis to the distinct concepts of the Hispanic origin and race questions, and to emphasize the need for both pieces of information.

Furthermore, there has been a change in the processing of the Hispanic origin and race responses. In the 1990 census, respondents provided Hispanic origin responses in the race question and race responses in the Hispanic origin question. In 1990, the Hispanic origin question and the race question had separate edits; therefore, although information may have been present on the questionnaire, it was not fully utilized due to the discrete nature of the edits. However, for Census 2000 there is a joint race and Hispanic origin edit, which can utilize Hispanic origin and race information that was reported in the inappropriate question.

Household Type and Relationship

Household

A household includes all of the people who occupy a housing unit. A housing unit is a house, an apartment, a mobile home, a group of rooms, or a single room occupied (or if vacant, intended for occupancy) as separate living quarters. Separate living quarters are those in which the occupants live separately from any other people in the building and that have direct access from the outside of the building or through a common hall. The occupants may be a single family, one person living alone, two or more families living together, or any other group of related or unrelated people who share living quarters.

In 100-percent tabulations, the count of households or householders always equals the count of occupied housing units. In sample tabulations, the numbers may differ as a result of the weighting process.

Average household size. A measure obtained by dividing the number of people in households by the number of households (or householders). In cases where household members are tabulated by race or Hispanic origin, household members are classified by the race or Hispanic origin of the householder rather than the race or Hispanic origin of each individual.

Relationship to Householder

The phrase "Coverage Improvement Adjustment" was included in the table outlines and the technical documentation before the review, analysis, and recommendation on whether to adjust Census 2000 data for coverage improvement was completed. As the data are not adjusted, a zero (0) will appear. This phrase does not refer to any other outreach or collection opertions that were introduced to improve coverage in Census 2000.

Householder. The data on relationship to householder were derived from the question "How is this person related to Person 1," which was asked of Persons 2 and higher in housing units. One person in each household is designated as the householder (Person 1). In most cases, this is the person, or one of the people, in whose name the home is owned, being bought, or rented. If there is no such person in the household, any household member 15 years old or over could be designated as the householder (that is, Person 1).

Households are classified by type according to the sex of the householder and the presence of relatives. Two types of householders are distinguished: family householders and nonfamily householders. A family householder is a householder living with one or more people related to him or her by birth, marriage, or adoption. The householder and all of the people in the household related to him or her are family members. A nonfamily householder is a householder living alone or with nonrelatives only.

Spouse (husband/wife). Includes a person married to and living with a householder. This category includes people in formal marriages, as well as people in common-law marriages. The number of spouses is equal to the number of "married-couple families" or "married-couple households" in 100-percent tabulations. Marital status categories cannot be inferred from the 100-percent tabulations since the marital status item was not included on the 100-percent form.

Child. Includes a son or daughter by birth, a stepchild, or an adopted child of the householder, regardless of the child's age or marital status. The category excludes sons-in-law, daughters-in-law, and foster children.

Natural-born son/daughter. A son or daughter of the householder by birth, regardless of the age of the child.

Adopted son/daughter. A son or daughter of the householder by legal adoption, regardless of the age of the child. If the stepson/stepdaughter of the householder has been legally adopted by the householder, the child is then classified as an adopted child.

Stepson/stepdaughter. A son or daughter of the householder through marriage but not by birth, regardless of the age of the child. If the stepson/stepdaughter of the householder has been legally adopted by the householder, the child is then classified as an adopted child.

Own child. A child under 18 years old who is a son or daughter by birth, marriage (a stepchild), or adoption. In certain tabulations, own children are further classified as living with two parents or with one parent only. For 100-percent tabulations, own children consist of all sons/daughters of householders who are under 18 years of age. For sample data, own children consist of sons/daughters of householders who are under 18 years of age and who have never been married, therefore, numbers of own children of householders may be different in these two tabulations.

"Related children" in a family include own children and all other people under 18 years of age in the household, who are related to the householder, except the spouse of the householder. Foster children are not included since they are not related to the householder.

Other relatives. Includes any household member related to the householder by birth, marriage, or adoption, but not included specifically in another relationship category. In certain detailed tabulations, the following categories may be shown:

Grandchild. The grandson or granddaughter of the householder.

Brother/sister. The brother or sister of the householder, including stepbrothers, stepsisters, and brothers and sisters by adoption. Brothers-in-law and sisters-in-law are included in the "Other relative" category on the questionnaire.

Parent. The father or mother of the householder, including a stepparent or adoptive parent. Fathers-in-law and mothers-in-law are included in the "Parent-in-law" category on the questionnaire.

Parent-in-law. Includes the mother-in-law or father-in-law of the householder.

Son-in-law/daughter-in-law. By definition, these are spouses of the children of the householder.

Other relatives. Anyone not listed in a reported category above who is related to the householder by birth, marriage, or adoption (brother-in-law, grandparent, nephew, aunt, cousin, and so forth).

Nonrelatives. Includes any household member who is not related to the householder by birth, marriage, or adoption, including foster children. The following categories may be presented in more detailed tabulations:

Roomer, boarder. Includes roomers or boarders, who live in a room in the household of Person 1 (householder). Some sort of cash or noncash payment (e.g., chores) is usually made for their living accommodations.

Housemate or roommate. A person who is not related to the householder and who shares living quarters primarily to share expenses.

Unmarried partner. A person who is not related to the householder, who shares living quarters, and who has a close personal relationship with the householder.

Foster child. Foster children are people under 18 placed by the local government in a household to receive parental care. They may be living in the household for just a brief period or for several years. Foster children are nonrelatives of the householder. If the foster child is also related to the householder, the child should be classified as that specific relative.

Other nonrelatives. A person who is not related by birth, marriage, or adoption to the householder and who is not described by the categories given above.

When relationship is not reported for an individual, it is imputed according to the responses for the age and sex for that person while maintaining consistency with responses for other individuals in the household.

Unrelated Individual

An unrelated individual is: (1) a householder living alone or with nonrelatives only, (2) a household member who is not related to the householder, or (3) a person living in group quarters who is not an inmate of an institution.

Family Type

A family includes a householder and one or more other people living in the same household who are related to the householder by birth, marriage, or adoption. All people in a household who are related to the householder are regarded as members of his or her family. A household can contain only one family for purposes of census tabulations. Not all households contain families since a household may be a group of unrelated people or one person living alone.

Families are classified by type as either a "married-couple family" or an "other family" according to the presence of a spouse. "Other family" is further broken out according to the sex of the householder. The data on family type are based on answers to questions on sex and relationship that were asked on a 100-percent basis.

Married-couple family. A family in which the householder and his or her spouse are enumerated as members of the same household.

Other family

Male householder, no wife present. A family with a male householder and no spouse of the householder present.

Female householder, no husband present. A family with a female householder and no spouse of the householder present.

Nonfamily household. A householder living alone or with nonrelatives only.

Average family size. A measure obtained by dividing the number of people in families by the total number of families (or family householders). In cases where this measure is tabulated by race or Hispanic origin, the race or Hispanic origin refers to that of the householder rather than to the race or Hispanic origin of each individual.

Unmarried-Partner Household

An unmarried-partner household is a household other than a "married-couple household" that includes a householder and an "unmarried partner." An "unmarried partner" can be of the same sex or of the opposite sex of the householder. An "unmarried partner" in an "unmarried-partner household" is an adult who is unrelated to the householder, but shares living quarters and has a close personal relationship with the householder.

Comparability. The 1990 relationship category "Natural-born or adopted son/daughter" has been replaced by "Natural-born son/daughter" and "Adopted son/daughter." The following categories have been added: "Parent-in-law" and "Son-in-law/daughter-in-law." The 1990 nonrelative category, "Roomer, boarder, foster child" has been replaced by two categories, "Roomer, boarder" and "Foster child." In 2000, foster children had to be in the local governments' foster care system to be so classified. In 1990, foster children were estimated to be those children in households who were not related to the householder nor who had any people over 18 who may have been their parents. In 1990, stepchildren who were adopted by the householder were still classified as stepchildren. In 2000, stepchildren who were legally adopted by the householder were classified as adopted children.

Race

The data on race were derived from answers to the question on race that was asked of all people. The concept of race, as used by the Census Bureau, reflects self-identification by people according to the race or races with which they most closely identify. These categories are socio-political constructs and should not be interpreted as being scientific or anthropological in nature. Furthermore, the race categories include both racial and national-origin groups.

The racial classifications used by the Census Bureau adhere to the October 30, 1997, Federal Register Notice entitled, "Revisions to the Standards for the Classification of Federal Data on Race and Ethnicity" issued by the Office of Management and Budget (OMB). These standards govern the categories used to collect and present federal data on race and ethnicity. The OMB requires five minimum categories (White, Black or African American, American Indian or Alaska Native, Asian, and Native Hawaiian or Other Pacific Islander) for race. The race categories are described below with a sixth category, "Some other race," added with OMB approval. In addition to the five race groups, the OMB also states that respondents should be offered the option of selecting one or more races.

If an individual did not provide a race response, the race or races of the householder or other household members were assigned using specific rules of precedence of household relationship. For example, if race was missing for a natural-born child in the household, then either the race or races of the householder, another natural-born child, or the spouse of the householder were assigned. If race was not reported for anyone in the household, the race or races of a householder in a previously processed household were assigned. This procedure is a variation of the general imputation procedures described in "Accuracy of the Data."

White. A person having origins in any of the original peoples of Europe, the Middle East, or North Africa. It includes people who indicate their race as "White" or report entries, such as Irish, German, Italian, Lebanese, Near Easterner, Arab, or Polish.

Black or African American. A person having origins in any of the Black racial groups of Africa. It includes people who indicate their race as "Black, African Am., or Negro," or provide written entries, such as African American, Afro American, Kenyan, Nigerian, or Haitian.

American Indian or Alaska Native. A person having origins in any of the original peoples of North and South America (including Central America) and who maintain tribal affiliation or community attachment. It includes people who classified themselves as described below.

American Indian. Includes people who indicated their race as "American Indian," entered the name of an Indian tribe, or reported such entries as Canadian Indian, French American Indian, or Spanish-American Indian.

American Indian tribe. Respondents who identified themselves as American Indian were asked to report their enrolled or principal tribe. Therefore, tribal data in tabulations reflect the written entries reported on the questionnaires. Some of the entries (for example, Iroquois, Sioux, Colorado River, and Flathead) represent nations or reservations. The information on tribe is based on self identification and therefore does not reflect any designation of federally or state-recognized tribe. Information on American Indian tribes is presented in summary files. The information for Census 2000 is derived from the American Indian Tribal Classification List for the 1990 census that was updated based on a December 1997 Federal Register Notice, entitled "Indian Entities Recognized and Eligible to Receive Service From the United States Bureau of Indian Affairs," Department of the Interior, Bureau of Indian Affairs, issued by the Office of Management and Budget.

Alaska Native. Includes written responses of Eskimos, Aleuts, and Alaska Indians as well as entries such as Arctic Slope, Inupiat, Yupik, Alutiiq, Egegik, and Pribilovian. The Alaska tribes are the Alaskan Athabascan, Tlingit, and Haida. The information for Census 2000 is based on the American Indian Tribal Classification List for the 1990 census, which was expanded to list the individual Alaska Native Villages when provided as a written response for race.

Asian. A person having origins in any of the original peoples of the Far East, Southeast Asia, or the Indian subcontinent including, for example, Cambodia, China, India, Japan, Korea, Malaysia, Pakistan, the Philippine Islands, Thailand, and Vietnam. It includes "Asian Indian," "Chinese," "Filipino," "Korean," "Japanese," "Vietnamese," and "Other Asian."

Asian Indian. Includes people who indicated their race as "Asian Indian" or identified themselves as Bengalese, Bharat, Dravidian, East Indian, or Goanese.

Chinese. Includes people who indicate their race as "Chinese" or who identify themselves as Cantonese, or Chinese American. In some census tabulations, written entries of Taiwanese are included with Chinese while in others they are shown separately.

Filipino. Includes people who indicate their race as "Filipino" or who report entries such as Philipino, Philipine, or Filipino American.

Japanese. Includes people who indicate their race as "Japanese" or who report entries such as Nipponese or Japanese American.

Korean. Includes people who indicate their race as "Korean" or who provide a response of Korean American.

Vietnamese. Includes people who indicate their race as "Vietnamese" or who provide a response of Vietnamese American.

Cambodian. Includes people who provide a response such as Cambodian or Cambodia.

Hmong. Includes people who provide a response such as Hmong, Laohmong, or Mong.

Laotian. Includes people who provide a response such as Laotian, Laos, or Lao.

Thai. Includes people who provide a response such as Thai, Thailand, or Siamese.

Other Asian. Includes people who provide a response of Bangladeshi; Bhutanese; Burmese; Indochinese; Indonesian; Iwo Jiman; Madagascar; Malaysian; Maldivian; Nepalese; Okinawan; Pakistani; Singaporean; Sri Lankan; or Other Asian, specified and Other Asian, not specified.

Native Hawaiian or Other Pacific Islander. A person having origins in any of the original peoples of Hawaii, Guam, Samoa, or other Pacific Islands. It includes people who indicate their race as "Native Hawaiian," "Guamanian or Chamorro," "Samoan," and "Other Pacific Islander."

Native Hawaiian. Includes people who indicate their race as "Native Hawaiian" or who identify themselves as "Part Hawaiian" or "Hawaiian."

Guamanian or Chamorro. Includes people who indicate their race as such, including written entries of Chamorro or Guam.

Samoan. Includes people who indicate their race as "Samoan" or who identify themselves as American Samoan or Western Samoan.

Other Pacific Islander. Includes people who provide a write-in response of a Pacific Islander group, such as Carolinian, Chuukese (Trukese), Fijian, Kosraean, Melanesian, Micronesian, Northern Mariana Islander, Palauan, Papua New Guinean, Pohnpeian, Polynesian, Solomon Islander, Tahitian, Tokelauan, Tongan, Yapese, or Pacific Islander, not specified.

Some other race. Includes all other responses not included in the "White," "Black or African American," "American Indian or Alaska Native," "Asian," and "Native Hawaiian or Other Pacific Islander" race categories described above. Respondents providing write-in entries such as multiracial, mixed, interracial, or a Hispanic/Latino group (for example, Mexican, Puerto Rican, or Cuban) in the "Some other race" write-in space are included in this category.

Two or more races. People may have chosen to provide two or more races either by checking two or more race response check boxes, by providing multiple write-in responses, or by some combination of check boxes and write-in responses. The race response categories shown on the questionnaire are collapsed into the five minimum race groups identified by the OMB, and the Census Bureau "Some other race" category. For data product purposes, "Two or more races" refers to combinations of two or more of the following race categories:

1. White
2. Black or African American
3. American Indian and Alaska Native
4. Asian
5. Native Hawaiian and Other Pacific Islander
6. Some other race

There are 57 possible combinations (see Figure B–1) involving the race categories shown above. Thus, according to this approach, a response of "White" and "Asian" was tallied as two or more races, while a response of "Japanese" and "Chinese" was not because "Japanese" and "Chinese" are both Asian responses. Tabulations of responses involving reporting of two or more races within the American Indian and Alaska Native, Asian, or Native Hawaiian and Other Pacific Islander categories are available in other data products.

Given the many possible ways of displaying data on two or more races, data products will provide varying levels of detail. The most common presentation shows a single line indicating "Two or more races." Some data products provide totals of all 57 possible combinations of two or more races, as well as subtotals of people reporting a specific number of races, such as people reporting two races, people reporting three races, and so on.

In other presentations on race, data are shown for the total number of people who reported one of the six categories alone or in combination with one or more other race categories. For example, the category "Asian alone or in combination with one or more other races" includes people who reported Asian alone and people who reported Asian in combination with White, Black or African American, Native Hawaiian and Other Pacific Islander, and Some other race. This number, therefore, represents the maximum number of people who reported as Asian in the question on race. When this data presentation is used, the individual race categories will add to more than the total population because people may be included in more than one category.

Coding of write-in entries. During 100-percent processing of Census 2000 questionnaires, subject-matter specialists reviewed and coded written entries from four response categories on the race item American Indian or Alaska Native, Other Asian, Other Pacific Islander, and Some other race. The Other Asian and Other Pacific Islander response categories shared the same write-in area on the questionnaire.

Comparability. The data on race in Census 2000 are not directly comparable to those collected in previous censuses. The October 1997 revised standards issued by the OMB led to changes in the question on race for Census 2000. The Census 2000 Dress Rehearsal data were the first to reflect these changes. First, respondents were allowed to select more than one category for race. Second, the sequence of the questions on race and Hispanic origin changed. In 1990, the question on race (Item 4) preceded the question on Hispanic origin (Item 7) with two intervening questions. For Census 2000, the question on race immediately follows the question on Hispanic origin. Third, there were terminology changes to the response categories, such as spelling out "American" instead of "Amer." for the American Indian or Alaska Native category; and adding "Native" to the Hawaiian response category. The 1990 category "Other race" was renamed "Some other race."

Other differences that may affect comparability involve the individual categories on the Census 2000 questionnaire. The 1990 category, "Asian and Pacific Islander" was separated into two categories, "Asian" and "Native Hawaiian and Other Pacific Islander." Accordingly, on the Census 2000 questionnaire, there were seven Asian categories and four Native Hawaiian and Other Pacific Islander categories. The two residual categories, "Other Asian" and "Other Pacific Islander," replaced the 1990 single category "Other API." The 1990 categories "American Indian," "Eskimo," and "Aleut" were combined into "American Indian and Alaska Native." American Indians and Alaska Natives can report one or more tribes.

As in 1990, people who reported a Hispanic or Latino ethnicity in the question on race and did not mark a specific race category were classified in the "Some other race" category ("Other race" in 1990). They commonly provided a write-in entry such as Mexican, Puerto Rican, or Latino. In the 1970 census, most of these responses were included in the "White" category. In addition, some ethnic entries that in 1990 may have been coded as White or Black are now shown in the "Some other race" group.

For Puerto Rico, separate questions on race and Hispanic origin were included on their Census 2000 questionnaire, identical to the questions used in the United States. The 1950 census was the last census to include these questions on the Puerto Rico questionnaire.

Census 2000 included an automated review, computer edit, and coding operation on a 100-percent basis for the write-in responses to the race question, similar to that used in the 1990 census. Write-in responses such as Laotian or Thai, and Guamanian or Tongan were reviewed, coded, and tabulated as "Other Asian" and "Other Pacific Islander," respectively, in the census. All tribal entries were coded as either American Indian or as Alaska Native.

Figure B–1. **Two or More Races (57 Possible Specified Combinations)**

1. White; Black or African American
2. White; American Indian and Alaska Native
3. White; Asian
4. White; Native Hawaiian and Other Pacific Islander
5. White; Some other race
6. Black; American Indian and Alaska Native
7. Black; Asian
8. Black; Native Hawaiian and Other Pacific Islander
9. Black; Some other race
10. American Indian and Alaska Native; Asian
11. American Indian and Alaska Native; Native Hawaiian or Other Pacific Islander
12. American Indian and Alaska Native; Some other race
13. Asian; Native Hawaiian and Other Pacific Islander
14. Asian; Some other race
15. Native Hawaiian and Other Pacific Islander; Some other race
16. White; Black; American Indian and Alaska Native
17. White; Black; Asian
18. White; Black; Native Hawaiian and Other Pacific Islander

Figure B–1. **Two or More Races (57 Possible Specified Combinations)**—Con.

19. White; Black; Some other race
20. White; American Indian and Alaska Native; Asian
21. White; American Indian and Alaska Native; Native Hawaiian and Other Pacific Islander
22. White; American Indian and Alaska Native; Some other race
23. White; Asian; Native Hawaiian and Other Pacific Islander
24. White; Asian; Some other race
25. White; Native Hawaiian and Other Pacific Islander; Some other race
26. Black; American Indian and Alaska Native; Asian
27. Black; American Indian and Alaska Native; Native Hawaiian and Other Pacific Islander
28. Black; American Indian and Alaska Native; Some other race
29. Black; Asian; Native Hawaiian and Other Pacific Islander
30. Black; Asian; Some other race
31. Black; Native Hawaiian and Other Pacific Islander; Some other race
32. American Indian and Alaska Native; Asian; Native Hawaiian and Other Pacific Islander
33. American Indian and Alaska Native; Asian; Some other race
34. American Indian and Alaska Native; Native Hawaiian and Other Pacific Islander; Some other race
35. Asian; Native Hawaiian and Other Pacific Islander; Some other race
36. White; Black; American Indian and Alaska Native; Asian
37. White; Black; American Indian and Alaska Native; Native Hawaiian and Other Pacific Islander
38. White; Black; American Indian and Alaska Native; Some other race
39. White; Black; Asian; Native Hawaiian and Other Pacific Islander
40. White; Black; Asian; Some other race
41. White; Black; Native Hawaiian and Other Pacific Islander; Some other race
42. White; American Indian and Alaska Native; Asian; Native Hawaiian and Other Pacific Islander
43. White; American Indian and Alaska Native; Asian; Some other race
44. White; American Indian and Alaska Native; Native Hawaiian and Other Pacific Islander; Some other race
45. White; Asian; Native Hawaiian and Other Pacific Islander; Some other race
46. Black; American Indian and Alaska Native; Asian; Native Hawaiian and Other Pacific Islander
47. Black; American Indian and Alaska Native; Asian; Some other race
48. Black; American Indian and Alaska Native; Native Hawaiian and Other Pacific Islander; Some other race
49. Black; Asian; Native Hawaiian and Other Pacific Islander; Some other race
50. American Indian and Alaska Native; Asian; Native Hawaiian and Other Pacific Islander; Some other race
51. White; Black; American Indian and Alaska Native; Asian; Native Hawaiian and Other Pacific Islander
52. White; Black; American Indian and Alaska Native; Asian; Some other race
53. White; Black; American Indian and Alaska Native; Native Hawaiian and Other Pacific Islander; Some other race
54. White; Black; Asian; Native Hawaiian and Other Pacific Islander; Some other race
55. White; American Indian and Alaska Native; Asian; Native Hawaiian and Other Pacific Islander; Some other race
56. Black; American Indian and Alaska Native; Asian; Native Hawaiian and Other Pacific Islander; Some other race
57. White; Black; American Indian and Alaska Native; Asian; Native Hawaiian and Other Pacific Islander; Some other race

Sex

The data on sex were derived from answers to a question that was asked of all people. Individuals were asked to mark either "male" or "female" to indicate their sex. For most cases in which sex was not reported, it was determined by the appropriate entry from the person's given (i.e., first) name and household relationship. Otherwise, sex was imputed according to the relationship to the householder and the age of the person. (For more information on imputation, see "Accuracy of the Data.")

Sex ratio. A measure derived by dividing the total number of males by the total number of females and multiplying by 100.

Comparability. A question on the sex of individuals has been asked of the total population in every census.

HOUSING CHARACTERISTICS

Living Quarters

Living quarters are either housing units or group quarters. (For more information, see the discussion of "Group Quarters" under "Population Characteristics.") Living quarters are usually found in structures intended for residential use, but also may be found in structures intended for nonresidential use as well as in places such as tents, vans, emergency and transition shelters, dormitories, and barracks.

Housing unit. A housing unit may be a house, an apartment, a mobile home, a group of rooms, or a single room that is occupied (or, if vacant, is intended for occupancy) as separate living quarters. Separate living quarters are those in which the occupants live separately from any other individuals in the building and that have direct access from outside the building or through a common hall. For vacant units, the criteria of separateness and direct access are applied to the intended occupants whenever possible. If that information cannot be obtained, the criteria are applied to the previous occupants.

Both occupied and vacant housing units are included in the housing unit inventory. Boats, recreational vehicles (RVs), vans, tents, and the like are housing units only if they are occupied as someone's usual place of residence. Vacant mobile homes are included provided they are intended for occupancy on the site where they stand. Vacant mobile homes on dealers' lots, at the factory, or in storage yards are excluded from the housing inventory. Also excluded from the housing inventory are quarters being used entirely for nonresidential purposes, such as a store or an office, or quarters used for the storage of business supplies or inventory, machinery, or agricultural products.

Occupied housing unit. A housing unit is occupied if it is the usual place of residence of the person or group of people living in it at the time of enumeration or if the occupants are only temporarily absent; that is, away on vacation or business. The occupants may be a single family, one person living alone, two or more families living together, or any other group of related or unrelated people who share living quarters.

Occupied rooms or suites of rooms in hotels, motels, and similar places are classified as housing units only when occupied by permanent residents; that is, people who consider the hotel as their usual place of residence or who have no usual place of residence elsewhere.

If any of the occupants in rooming or boarding houses, congregate housing, or continuing care facilities live separately from others in the building and have direct access, their quarters are classified as separate housing units.

The living quarters occupied by staff personnel within any group quarters are separate housing units if they satisfy the housing unit criteria of separateness and direct access; otherwise, they are considered group quarters.

Vacant housing unit. A housing unit is vacant if no one is living in it at the time of enumeration, unless its occupants are only temporarily absent. Units temporarily occupied at the time of enumeration entirely by people who have a usual residence elsewhere are classified as vacant.

New units not yet occupied are classified as vacant housing units if construction has reached a point where all exterior windows and doors are installed and final usable floors are in place.

Vacant units are excluded from the housing inventory if they are open to the elements; that is, the roof, walls, windows, and/or doors no longer protect the interior from the elements. Also excluded are vacant units with a sign that they are condemned or they are to be demolished.

Comparability. The first Census of Housing in 1940 established the "dwelling unit" concept. Although the term became "housing unit" and the definition was modified slightly in succeeding censuses, the housing unit definition remained essentially comparable between 1940 and 1990. Since 1990, two changes were made to the housing unit definition.

The first change eliminated the concept of "eating separately." The elimination of the eating criterion is more in keeping with the United Nations' definition of a housing unit that stresses the entire concept of separateness rather than the specific "eating" element. Although we previously included the "eating separately" criterion in the definition of a housing unit, data were not collected that allowed us to distinguish whether the occupants ate separately from any other people in the building. (Questions that asked households about their eating arrangements have not been included in the census after 1970.) Therefore, the current definition better reflects the information that is used in the determination of a housing unit.

The second change for Census 2000 eliminated the "number of nonrelatives" criterion; that is, "9 or more people unrelated to the householder" which caused a conversion of housing units to group quarters. This change was prompted by the following considerations: (1) there were relatively few such conversions made as a result of this rule in 1990; (2) household relationship and housing data were lost by converting these units to group quarters; and (3) there was no empirical support for establishing a particular number of nonrelatives as a threshold for these conversions.

In 1960, 1970, and 1980, vacant rooms in hotels, motels, and other similar places where 75 percent or more of the accommodations were occupied by permanent residents were counted as part of the housing inventory. We intended to classify these vacant units as housing units in the 1990 census. However, an evaluation of the data collection procedures prior to the 1990 census indicated that the concept of permanency was a difficult and confusing procedure for enumerators to apply correctly. Consequently, in the 1990 census, vacant rooms in hotels, motels, and similar places were not counted as housing units. In Census 2000, we continued the procedure adopted in 1990.

Average Household Size of Owner-Occupied Unit

A measure obtained by dividing the number of people living in owner-occupied housing units by the number of owner-occupied housing units.

Average Household Size of Renter-Occupied Unit

A measure obtained by dividing the number of people living in renter-occupied housing units by the number of renter-occupied housing units.

Tenure

Tenure was asked at all occupied housing units. All occupied housing units are classified as either owner occupied or renter occupied.

Owner occupied. A housing unit is owner occupied if the owner or co-owner lives in the unit even if it is mortgaged or not fully paid for. The owner or co-owner must live in the unit and usually is Person 1 on the questionnaire. The unit is "Owned by you or someone in this household

with a mortgage or loan" if it is being purchased with a mortgage or some other debt arrangement, such as a deed of trust, trust deed, contract to purchase, land contract, or purchase agreement. The unit is also considered owned with a mortgage if it is built on leased land and there is a mortgage on the unit.

A housing unit is "Owned by you or someone in this household free and clear (without a mortgage or loan)" if there is no mortgage or other similar debt on the house, apartment, or mobile home including units built on leased land if the unit is owned outright without a mortgage. Although owner-occupied units are divided between mortgaged and owned free and clear on the questionnaire, census data products containing 100-percent data show only total owner-occupied counts. More extensive mortgage information is collected on the long-form questionnaire.

Renter occupied. All occupied housing units that are not owner occupied, whether they are rented for cash rent or occupied without payment of cash rent, are classified as renter occupied. "No cash rent" units are separately identified in the rent tabulations. Such units are generally provided free by friends or relatives or in exchange for services, such as resident manager, caretaker, minister, or tenant farmer. Housing units on military bases also are classified in the "No cash rent" category. "Rented for cash rent" includes units in continuing care, sometimes called life care arrangements. These arrangements usually involve a contract between one or more individuals and a service provider guaranteeing the individual shelter, usually a house or apartment, and services, such as meals or transportation to shopping or recreation.

Comparability. Data on tenure have been collected since 1890. In 1990, the response categories were expanded to allow the respondent to report whether the unit was owned with a mortgage or loan, or free and clear (without a mortgage). The distinction between units owned with a mortgage and units owned free and clear was added in 1990 to improve the count of owner-occupied units. Research after the 1980 census indicated some respondents did not consider their units owned if they had a mortgage. In Census 2000, we continued with the same tenure categories used in the 1990 census.

Vacancy Status

The data on vacancy status were obtained from Enumerator Questionnaire, Item C. Vacancy status and other characteristics of vacant units were determined by census enumerators obtaining information from landlords, owners, neighbors, rental agents, and others. Vacant units are subdivided according to their housing market classification as follows:

For rent. These are vacant units offered "for rent" and vacant units offered either "for rent or for sale."

For sale only. These are vacant units offered "for sale only," including units in cooperatives and condominium projects if the individual units are offered "for sale only."

Rented or sold, not occupied. If any money rent has been paid or agreed upon but the new renter has not moved in as of the date of enumeration, or if the unit has recently been sold but the new owner has not yet moved in, the vacant unit is classified as "rented or sold, not occupied."

For seasonal, recreational, or occasional use. These are vacant units used or intended for use only in certain seasons, for weekends, or other occasional use throughout the year. Seasonal units include those used for summer or winter sports or recreation, such as beach cottages and hunting cabins. Seasonal units also may include quarters for such workers as herders and loggers. Interval ownership units, sometimes called shared-ownership or time-sharing condominiums, also are included in this category.

For migrant workers. These include vacant units intended for occupancy by migratory workers employed in farm work during the crop season. (Work in a cannery, a freezer plant, or a food-processing plant is not farm work.)

Other vacant. If a vacant unit does not fall into any of the classifications specified above, it is classified as "other vacant." For example, this category includes units held for occupancy by a caretaker or janitor, and units held for personal reasons of the owner.

Available housing. Available housing units are vacant units that are for sale only or for rent.

Available housing vacancy rate. The proportion of the housing inventory that is available for sale only or for rent. It is computed by dividing the number of available units by the sum of the occupied units and the number of available units, and then multiplying by 100.

Homeowner vacancy rate. The proportion of the homeowner housing inventory that is vacant for sale. It is computed by dividing the number of vacant units for sale only by the sum of the owner-occupied units and vacant units that are for sale only, and then multiplying by 100.

Rental vacancy rate. The proportion of the rental inventory that is vacant for rent. It is computed by dividing the number of vacant units for rent by the sum of the renter-occupied units and the number of vacant units for rent, and then multiplying by 100.

Comparability. Data on vacancy status have been collected since 1940. Since 1990, we have used the category "For seasonal, recreational, or occasional use." In earlier censuses, separate categories were used to collect data on these types of vacant units. Also, in 1970 and 1980, housing characteristics generally were presented only for year-round units. Beginning in 1990 and continuing into Census 2000, housing characteristics are shown for all housing units.

DERIVED MEASURES

Census data products include various derived measures, such as medians, means, and percentages, as well as certain rates and ratios. Derived measures that round to less than 0.1 are not shown but indicated as zero.

Average

See Mean.

Interpolation

Interpolation frequently is used in calculating medians based on interval data and in approximating standard errors from tables. Linear interpolation is used to estimate values of a function between two known values. This is the form of interpolation used to calculate median age.

Mean

This measure represents an arithmetic average of a set of values. It is derived by dividing the sum (or aggregate) of a group of numerical items by the total number of items in that group. For example, average family size is obtained by dividing the number of people in families by the total number of families (or family householders). (Additional information on means and aggregates is included in the separate explanations of many of the population and housing subjects.)

Median

This measure represents the middle value (if n is odd) or the average of the two middle values (if n is even) in an ordered list of n data values. The median divides the total frequency distribution into two equal parts: one-half of the cases fall below the median and one-half of the cases exceed the median. Each median is calculated using a standard distribution. (See also "Interpolation.")

For data products in publication or display table format, if the median falls within the upper interval of an open-ended distribution, the median is shown as the initial value of the interval followed by a plus sign (+), or if within the lower interval, the median is shown as the upper value of the category followed by a minus sign (–).

For products on CD-ROM and products that can be downloaded by a user as data files (no text, just numbers), if the median falls within the upper or lower interval, it is set to a specified value, but with no plus or minus symbol.

Percentage

This measure is calculated by taking the number of items in a group possessing a characteristic of interest and dividing by the total number of items in that group, and then multiplying by 100.

Rate

This is a measure of occurrences in a given period of time divided by the possible number of occurrences during that period. Rates are sometimes presented as percentages.

Appendix C.
Data Collection and Processing Procedures

CONTENTS

	Page
Enumeration and Residence Rules	C–1
United States	C–1
Puerto Rico	C–3
Major Components of the Census 2000 Plan	C–4
Master Address File	C–4
Public Outreach and Marketing	C–5
Questionnaire Mailout/Mailback	C–7
Collecting Data on Populations Living in Nontraditional Households	C–7
Collecting Long Form Data to Meet Federal Requirements	C–7
Retrieving and Processing the Data From Returned Forms	C–7
Matching and Unduplication	C–8
Geographic Database Development – TIGER®	C–8
Field Offices and Staffing	C–8
Data Collection: Basic Enumeration Strategy	C–9
Special Populations	C–12
Telecommunications Support and Automated Data Processing	C–13
Quality Assurance	C–13
The Census 2000 Dress Rehearsal in 1998	C–14
Data Dissemination Through the Internet	C–14
Evaluation and Preparation for 2010	C–14
Glossary	C–14

ENUMERATION AND RESIDENCE RULES

In accordance with census practice dating back to the first U.S. census in 1790, each person was to be enumerated as an inhabitant of his or her "usual residence" in Census 2000. Usual residence is the place where the person lives and sleeps most of the time. This place is not necessarily the same as the person's legal residence or voting residence. In the vast majority of cases, however, the use of these different bases of classification would produce substantially the same statistics, although there might be appreciable differences for a few areas.

The implementation of this practice has resulted in the establishment of rules for certain categories of people whose usual place of residence is not immediately apparent. Furthermore, this practice means that people were not always counted as residents of the place where they happened to be staying on Census Day (April 1, 2000).

United States

Enumeration rules. Each person whose usual residence was in the United States was to be included in the census, without regard to the person's legal status or citizenship. As in previous censuses, people specifically excluded from the census were citizens of foreign countries temporarily traveling or visiting in the United States who had not established a residence.

Americans temporarily overseas were to be enumerated at their usual residence in the United States. With some exceptions, Americans with a usual residence outside the United States were not enumerated in Census 2000. U.S. military personnel and federal civilian employees stationed outside the United States, and their dependents living with them, are included in the population counts for the 50 states for purposes of Congressional apportionment but are excluded from all other tabulations for states and their subdivisions. The counts of overseas U.S. military personnel,

federal civilian employees, and their dependents were obtained from administrative records maintained by the employing federal departments and agencies. Other Americans living overseas who were not affiliated with the U.S. government were not included in the census.

Residence rules. Each person included in the census was to be counted at his or her usual residence—the place where he or she lives and sleeps most of the time. If a person had no usual residence, the person was to be counted where he or she was staying on Census Day.

People temporarily away from their usual residence on Census Day, such as on a vacation or business trip, were to be counted at their usual residence.

Armed forces personnel in the United States. Members of the U.S. Armed Forces were counted at their usual residence (the place where they lived and slept most of the time), whether it was on or off the military installation. Family members of armed forces personnel were counted at their usual residence (for example, with the armed forces person or at another location).

Personnel assigned to each Navy and Coast Guard vessel with a U.S. homeport were given the opportunity to report an onshore residence where they usually stayed when they were off the ship. Those who reported an onshore residence were counted there; those who did not were counted at their vessel's homeport.

Personnel on U.S. flag merchant vessels. Crews of U.S. flag merchant vessels docked in a U.S. port, sailing from one U.S. port to another U.S. port, or sailing from a U.S. port to a Puerto Rico port were counted at their usual onshore residence if they reported one. Those who did not were counted as residents of the ship and were assigned as follows:

- The U.S. port, if the vessel was docked there on Census Day.
- The port of departure, if the ship was sailing from one U.S. port to another U.S. port, or from a U.S. port to a Puerto Rico port.

Crews of U.S. merchant ships docked in a foreign port (including the U.S. Virgin Islands, American Samoa, the Commonwealth of the Northern Mariana Islands, and Guam), sailing from one foreign port to another foreign port, sailing from a U.S. port to a foreign port, or sailing from a foreign port to a U.S. port were not included in the census.

People away at school. College students were counted as residents of the area in which they were living while attending college, as they have been since the 1950 census. Children in boarding schools below the college level were counted at their parental home.

People in institutions. People under formally authorized, supervised care or custody, such as in federal or state prisons; local jails; federal detention centers; juvenile institutions; nursing or convalescent homes for the aged or dependent; or homes, schools, hospitals, or wards for the physically handicapped, mentally retarded, or mentally ill; or in drug/alcohol recovery facilities were counted at these places.

People in general hospitals. People in general hospitals or wards (including Veterans Affairs hospitals) on Census Day were counted at their usual residence. Newborn babies were counted at the residence where they would be living.

People in shelters. People staying on Census Day at emergency or transitional shelters with sleeping facilities for people without housing, such as for abused women or runaway or neglected youth, were counted at the shelter.

People with multiple residences. People who lived at more than one residence during the week, month, or year were counted at the place where they lived most of the time. For example, commuter workers living away part of the week while working were counted at the residence where they stayed most of the week. Likewise, people who lived in one state but spent the winter in another state with a warmer climate ("snowbirds") were to be counted at the residence where they lived most of the year.

People away from their usual residence on Census Day. Temporary, migrant, or seasonal workers who did not report a usual U.S. residence elsewhere were counted as residents of the place where they were on Census Day.

In some areas, natural disasters (hurricanes, tornadoes, flooding, and so forth) displaced households from their usual place of residence. If these people reported a destroyed or damaged residence as their usual residence, they were counted at that location.

People away from their usual residence were counted by means of interviews with other members of their families, resident managers, or neighbors.

Puerto Rico

Enumeration rules. Each person whose usual residence was in Puerto Rico was to be included in the census, without regard to the person's legal status or citizenship. As in previous censuses, people specifically excluded from the census were citizens of foreign countries temporarily traveling or visiting in Puerto Rico who had not established a residence.

Americans usually living in Puerto Rico but temporarily overseas were to be enumerated at their usual residence in Puerto Rico. Americans with a usual residence outside Puerto Rico were not counted as part of the Puerto Rico resident population.

Residence rules. Each person included in the census was to be counted at his or her usual residence—the place where he or she lives and sleeps most of the time. If a person had no usual residence, the person was to be counted where he or she was staying on Census Day.

People temporarily away from their usual residence on Census Day were to be counted at their usual residence.

Armed forces personnel in Puerto Rico. Members of the U.S. Armed Forces were counted at their usual residence (the place where they lived and slept most of the time), whether it was on or off the military installation. Family members of armed forces personnel were counted at their usual residence (for example, with the armed forces person or at another location).

Personnel assigned to each Navy and Coast Guard vessel with a Puerto Rico homeport were given the opportunity to report an onshore residence where they usually stayed when they were off the ship. Those who reported an onshore residence were counted there; those who did not were counted at their vessel's homeport.

Personnel on U.S. flag merchant vessels. Crews of U.S. flag merchant vessels docked in a Puerto Rico port, sailing from one Puerto Rico port to another Puerto Rico port, or sailing from a Puerto Rico port to a U.S. port were counted at their usual onshore residence if they reported one. Those who did not were counted as residents of the ship and were assigned as follows:

- The Puerto Rico port if the vessel was docked there on Census Day.
- The port of departure if the ship was sailing from one Puerto Rico port to another Puerto Rico port or from a Puerto Rico port to a U.S. port.

Crews of U.S. merchant ships docked in a foreign port (including the U.S. Virgin Islands, American Samoa, the Commonwealth of the Northern Mariana Islands, and Guam), sailing from a Puerto Rico port to a foreign port, or sailing from a foreign port to a Puerto Rico port were not included in the census.

People away at school. College students were counted as residents of the area in which they were living while attending college, as they have been since the 1950 census. Children in boarding schools below the college level were counted at their parental home.

People in institutions. People under formally authorized, supervised care or custody, such as in federal or state prisons; local jails; federal detention centers; juvenile institutions; nursing or convalescent homes for the aged or dependent; or homes, schools, hospitals, or wards for the physically handicapped, mentally retarded, or mentally ill; or in drug/alcohol recovery facilities were counted at these places.

People in general hospitals. People in general hospitals or wards (including Veterans Affairs hospitals) on Census Day were counted at their usual residence. Newborn babies were counted at the residence where they would be living.

People in shelters. People staying on Census Day at emergency or transitional shelters with sleeping facilities for people without housing, such as for abused women or runaway or neglected youth, were counted at the shelter.

People with multiple residences. People who lived at more than one residence during the week, month, or year were counted at the place where they lived most of the time. For example, commuter workers living away part of the week while working were counted at the residence where they stayed most of the week.

People away from their usual residence on Census Day. Temporary, migrant, or seasonal workers who did not report a usual Puerto Rico residence elsewhere were counted as residents of the place where they were on Census Day.

In some areas, natural disasters (hurricanes, tornadoes, flooding, and so forth) displaced households from their usual place of residence. If these people reported a destroyed or damaged residence as their usual residence, they were counted at that location.

People away from their usual residence were counted by means of interviews with other members of their families, resident managers, or neighbors.

MAJOR COMPONENTS OF THE CENSUS 2000 PLAN

The Census Bureau prepared the Census 2000 plan to ensure the most accurate decennial census legally possible. This plan included data collection from 100 percent of households and housing units. In addition, the plan included an extensive statistical operation to measure and correct overall and differential coverage of U.S. residents in Census 2000. This operation consisted of a scientific sample of approximately 300,000 housing units and used regional groupings to generate corrected counts. To ensure that Census 2000 will be both more accurate and more cost-effective than the 1990 Census, the Census Bureau reviewed its procedures with input from a wide array of experts. In addition, the Census Bureau and Department of Commerce officials held more than 100 briefings for the members of Congress and their staff on the plan for Census 2000. The result has been an innovative departure from past practices that substantially increased overall accuracy and addressed the differential undercount of children, renters, and minorities. At the same time, the new methods of enumeration saved money and delivered results more quickly. The major components of the plan for Census 2000 included:

1. The Master Address File

To conduct Census 2000, the Census Bureau needed to identify and locate an estimated 118 million housing units in the Nation. The Census Bureau accomplished this goal by developing and maintaining the Master Address File (MAF). This vital operation took place with the assistance of the U.S. Postal Service (USPS); other federal agencies; tribal, state and local governments; community organizations; and by an intensive canvass of selected areas. The resulting file was more comprehensive than ever before.

In 1990, the Census Bureau relied on address lists purchased from vendors. As these lists were originally generated for marketing purposes, they proved to be less accurate in low-income areas. As a result, during the 1990 census, housing units were missed often enough to contribute notably to the undercount problem. Plans for Census 2000 were designed to address weaknesses found in the 1990 address list. The Census 2000 MAF started with the USPS address list, a list that

does not discriminate against certain areas because of their marketing potential. Partnerships with state and local officials, community organizations, and tribal governments also played an important role in making sure the MAF is accurate; the local officials who knew the areas best helped develop the MAF. Finally, the Bureau made intensive efforts to create address lists in rural areas well in advance of the census.

City-style addresses. The USPS uses the term "city-style" for an address such as "123 Main Street," even though such an address may occur in small towns and increasingly along country roads. In areas where the USPS delivers mail primarily to city-style addresses, the Census Bureau created the MAF by combining addresses from the 1990 Census Address Control File with those addresses in the USPS Delivery Sequence File (DSF). The DSF is a national file of individual delivery point addresses. As part of a cooperative agreement, the USPS provided the Census Bureau with updated DSFs on a regular basis. The Bureau then located these addresses in its computer mapping system called TIGER® (Topologically Integrated Geographic Encoding and Referencing). If an address could not be located, the location was researched and resolved through an office operation or through assistance from local partners. As a result of this research, the Bureau identified new features and corrected and added address ranges to the TIGER® database.

Noncity-style addresses. In late 1998 and early 1999, the Census Bureau launched a comprehensive effort to canvass areas where most residences did not have city-style addresses. Over 30,000 canvassers visited approximately 22 million residences without a street address to enter their locations in the TIGER® system. The combination of innovative use of computer data and technology along with these visits allowed the Bureau to construct the most accurate address list ever, giving field enumerators more time to meet other challenges presented by the 2000 count.

Remote areas. In a few extremely remote and sparsely settled areas, census enumerators created the address list at the time of the initial census data collection while canvassing their assignment area and picking up or completing unaddressed questionnaires that the USPS previously had delivered to each household.

Nontraditional living quarters. A separate operation built an inventory of all facilities that were not traditional living quarters; for example, prisons and hospitals. The Bureau interviewed an official at each location using a Facility Questionnaire. The responses to the questionnaire identified each group quarters and any housing units associated with the location. The Bureau classified each group quarters and its associated housing units at the location according to whether they would be enumerated as part of special place enumeration or through regular enumeration. The Bureau added these group quarters and housing units to the MAF and linked them to the TIGER® database.

Local government partnerships. The Bureau relied on local knowledge to build the MAF. State, local, and tribal governments; regional and metropolitan planning agencies; and related nongovernmental organizations were encouraged to submit locally developed and maintained city-style address lists to the Census Bureau to enhance the MAF. The Bureau matched the local lists both to the MAF and TIGER® database and verified the status of each newly identified address through ongoing matches to updated address information from the USPS, other independent sources, and its own field operations. The Local Update of Census Addresses (LUCA) program was a partnership that allowed local and tribal governments to designate a liaison to review the portion of the MAF that covered their jurisdiction to help ensure its completeness. After processing the LUCA input, the Census Bureau provided feedback on the status of the adds, deletes, and corrections of addresses to the liaisons. The updated address list then was used to deliver census questionnaires.

2. Public Outreach and Marketing

In 1990, the mail response rate dropped in spite of the Census Bureau's support of a public service announcement (PSA) effort that aired donated advertisements. Part of this drop was caused by the Bureau's inability to ensure that PSAs were broadcast at optimum times and in appropriate

markets. An evaluation of the 1990 PSA campaign noted that the ads were seldom placed at optimal times because decisions about when to air PSAs rested with local radio and television stations. Sixty percent of the U.S. population received 91 percent of the census advertising impact; 40 percent received only 9 percent. Based on its studies of prior outreach campaigns, the Bureau concluded that the professional control of a paid media campaign would produce the best results. Census 2000 launched a vigorous public outreach campaign to educate everyone about the importance of being counted. Among the improvements in public outreach and marketing were:

Partnerships/targeted community outreach. The Census Bureau built partnerships with local and tribal governments, businesses, and community groups to get the word out, to endorse the census, and to encourage constituents to respond. Beginning in 1996 and expanding in 1998, the Bureau hired government and community specialists to build relationships with local community and service-based organizations, focusing on groups representing traditionally undercounted populations. The Bureau deployed an extensive outreach program to reach schools, public sector employees, American Indians, and religious organizations. Businesses, nonprofit groups, and labor organizations also were asked to endorse participation and to publicize the census through employee newsletters, inserts with paychecks, and through communications with members and local chapters.

Direct mail. The census questionnaire and related materials delivered to individual addresses carried the same themes and messages as the overall campaign.

Public relations. The Census Bureau used public meetings and the news media to inform the public about the value of the census and to encourage response. Communications specialists were assigned to each field office to perform media outreach, to respond to media inquiries, and to coordinate the dissemination of the Census 2000 message. In many communities, the Census Bureau established local broadcaster/news director committees to emphasize Census 2000 to television viewers and radio listeners through broadcast segments and editorials in newspapers.

Paid advertising. The Census Bureau planned a targeted campaign to reach everyone through ads in newspapers, magazines, billboards, posters, radio, and television. A private advertising firm designed and implemented the Census 2000 advertising campaign. The Census Bureau conducted a first-ever paid advertising campaign, including a national media campaign aimed at increasing mail response. The campaign included advertising directed at raising mail response rates among historically undercounted populations, with special messages targeted to hard-to-enumerate populations. Advertising also focused on encouraging cooperation during the nonresponse follow-up procedures.

Media public relations. The Census Bureau assigned media specialists to the regional census centers to cultivate local press contacts and respond to local media inquiries.

Promotion and special events. A variety of special events, including parades, athletic events and public services television documentaries were cosponsored by state, local, and tribal governments and by community organizations and businesses to motivate people to respond.

More ways to respond. In 2000, in addition to mailing the census questionnaires, the Census Bureau made the forms available in stores and malls, in civic or community centers, in schools, and in other locations frequented by the public. A well-publicized, toll-free telephone number was available for those who wished to respond to the census by telephone. People also had the option to respond to the short form via the Internet.

Multiple languages. In 2000, as in all prior decennial censuses, questionnaires were in English (the Census Bureau has made Spanish-language questionnaires available in the past). However, for the first time in a decennial census, households had the option to request and receive questionnaires in five other languages (Spanish, Chinese, Korean, Tagalog, and Vietnamese). In addition, questionnaire assistance booklets were available in 49 languages.

3. Questionnaire Mailout/Mailback

In Census 2000, the questionnaire mailout/mailback system was the primary means of census-taking, as it has been since 1970. The short form was delivered to approximately 83 percent of all housing units. The short form asked only the basic population and housing questions, while the long form included additional questions on the characteristics of each person and of the housing unit. The long form was delivered to a sample of approximately 17 percent of all housing units.

USPS letter carriers delivered questionnaires to the vast majority of housing units that had city-style addresses. In areas without such addresses, enumerators hand delivered addressed census questionnaires to each housing unit. In very remote or sparsely populated areas, enumerators visited each housing unit and picked up or completed unaddressed questionnaires that the USPS previously delivered to each unit.

4. Collecting Data on Populations Living in Nontraditional Households

During a decennial census, the Census Bureau not only counts people living in houses and apartments, but also must count people who live in group quarters and other nontraditional housing units, as well as people with no usual residence. These units include nursing homes, group homes, college dormitories, migrant and seasonal farm worker camps, military barracks or installations, American Indian reservations, and remote areas in Alaska.

Some of the methods that were used for these special populations are listed below:

- The Census Bureau designed an operation for Census 2000 called Service-Based Enumeration (SBE) to improve the count of individuals who might not be included through standard enumeration methods. The SBE operation was conducted in selected service locations, such as shelters and soup kitchens, and at targeted outdoor locations.
- Another special operation counted highly transient individuals living at recreational vehicle campgrounds and parks, commercial or public campgrounds, marinas, and even workers' quarters at fairs and carnivals.
- The Census Bureau worked with tribal officials to select the appropriate data collection methodologies for American Indian reservations.
- Remote areas of Alaska, often accessible only by small airplanes, snowmobiles, four wheel-drive vehicles, or dogsleds, were enumerated beginning in mid-February. This special timing permitted travel to these areas while conditions are most favorable.
- The Census Bureau worked with the Department of Defense and the U.S. Coast Guard to count individuals living on military installations, and with the U.S. Maritime Administration to identify maritime vessels for enumeration.

5. Collecting Long Form Data to Meet Federal Requirements

The census is the only data gathering effort that collects the same information from enough people to get comparable data for every geographic area in the United States. The Census Bureau has used the long form on a sample basis since 1940 to collect more data, while reducing overall respondent burden. The Census 2000 long form asked questions addressing the same 7 subjects that appeared on the short form, plus an additional 27 subjects which were either specifically required by law to be included in the census or were required in order to implement other federal programs.

6. Retrieving and Processing the Data From the Returned Forms

The Census Bureau contracted with the private sector to secure the best available data capture technology. This technology allowed the Census Bureau to control, manage, and process Census 2000 data more efficiently.

The Census 2000 Data Capture System has been a complex network of operational controls and processing routines. The Census Bureau recorded a full electronic image of many of the questionnaires, sorted mail-return questionnaires automatically, used optical mark recognition for all check-box items, and used optical character recognition to capture write-in character based data

items. The system allowed the Census Bureau to reduce the logistical burdens associated with handling large volumes of paper questionnaires. Once forms were checked in, prepared, and scanned, all subsequent operations were accomplished using the electronic image and data capture.

7. Matching and Unduplication

One of the main goals of Census 2000 was to make it simpler for people to be counted by having census forms available in public locations and providing multiple language translations. Responses also were accepted over the telephone and, for the short form only, on the Internet. These options made it easier for everyone to be counted, but increased the possibility of multiple responses for a given person and household. Advances in computer technology in the areas of computer storage, retrieval, and matching, along with image capture and recognition, gave the Census Bureau the flexibility to provide multiple response options without incurring undue risk to the accuracy of the resulting census data. Unduplication of multiple responses in past censuses required massive clerical operations. Modern technology allowed the Census Bureau to spot and eliminate multiple responses from the same household.

8. Geographic Database Development—TIGER®

The Census Bureau's TIGER® (Topologically Integrated Geographic Encoding and Referencing) system provided the geographic structure for the control of the data collection, tabulation, and dissemination operations for Census 2000. The TIGER® system links each living quarter to a spatial location, each location to a specific geographic area, and each geographic area to the correct name or number and attributes. The database constantly changes; for example, when new streets are built and the names and address ranges of existing streets change. To ensure that the TIGER® database is complete and correct, the Census Bureau works with other federal agencies; state, local and tribal governments; and other public and private groups to update both its inventory of geographic features and its depiction of the boundaries, names, and attributes of the various geographic entities for which the Census Bureau tabulates data.

The Census Bureau obtains updates to the features in the TIGER® system, including associated address ranges, from its various address list improvement activities, from partnership efforts like the Local Update of Census Addresses (LUCA) program, from digital files provided by some local and tribal governments, and from local and tribal governments in response to a preview of the census map of their jurisdictions.

As a part of updating the TIGER® system, the Census Bureau conducted boundary surveys in 1998 and 1999 to determine the boundaries that were in effect on January 1, 2000, which were the official Census 2000 boundaries for functioning governments. The Census Bureau also relied on other programs to update the TIGER® boundaries data, including a program that allowed local or tribal officials to review proposed Census 2000 boundaries a program that allowed local and tribal participants the opportunity to delineate Census 2000 participant statistical areas (block groups, census county divisions, census designated places, and census tracts) and additional programs that offered participants the opportunity to identify other areas for which the Census Bureau would tabulate data (for example, traffic analysis zones).

9. Field Offices and Staffing

The Census Bureau opened a national network of temporary offices from which employees collected and processed the data for Census 2000. Establishing the office network required, for most offices, the leasing of office space, purchasing furniture and equipment, purchasing and installing computer hardware and software, and establishing voice and data line connections. The plan for the office structure included:

- **12 Regional Census Centers (RCCs).** Through a network of Census Field Offices, the RCCs managed all census field data collections operations, address listings, and address list enhancement for city-style address areas; coordinated the LUCA program; produced maps; updated TIGER®; worked with local participants in the Public Law 94–171 Redistricting Data Program; and recruited temporary staff.

- **402 Census Field Offices (CFOs).** Opened in September 1998, these offices helped with address listing; conducted local recruiting; and performed clerical review of completed field address listing work.
- **520 Local Census Offices (LCOs).** These offices produced enumerator maps and assignments; conducted local recruiting; conducted outreach and promotion; conducted group quarters and service-based enumeration activities; conducted update/leave and list/enumerate operations; conducted nonresponse follow-up, coverage improvement follow-up, and address verifications; and performed the block canvass operations.
- **3 New Data Capture Centers (DCCs).** These centers checked in mail returns, prepared questionnaires, and conducted data capture.
- **1 National Processing Center (NPC).** In addition to performing the functions of a Data Processing Center, it processed address listing data and performed coding of questionnaire data.

To conduct a successful Census 2000, the Census Bureau recruited and tested hundreds of thousands of applicants for a wide range of positions, such as local census office managers, enumerators, partnership specialists, media specialists, and clerks. This required an extraordinary recruiting effort throughout the country. Every job applicant was required to pass a written test and was screened for criminal history. Applicants selected for employment had to take an oath of office and sign an affidavit agreeing not to disclose census information.

Many factors converged to present the Census Bureau with unprecedented challenges in hiring, retraining, and training the necessary employees for Census 2000. To address this challenge, the Census Bureau implemented several new approaches:

- Innovative methods of setting pay and incentives.
- Expanding the potential labor force by working with other federal agencies and state agencies to reduce barriers presented by various income transfer programs, and encouraging recipients of these programs to work for the Census Bureau. Consistent with these efforts, the Census Bureau hired more welfare-to-work employees than any other federal agency.
- Earlier and expanded training for enumerators.

10. Data Collection: Basic Enumeration Strategy

To ensure that the Census Bureau obtained a completed questionnaire from every household, or as close to that as possible, the Census Bureau developed a ten-part, integrated enumeration strategy.

- The first part of this strategy ensured that a questionnaire was delivered to every housing unit, by one of three data collection methods:
  - **Mailout/mailback.** U.S. Postal Service delivered questionnaires to every “city style” housing unit with a street name and house number.
  - **Update/leave.** Census enumerators delivered questionnaires to housing units without street names and house numbers to be mailed back, mainly in rural areas, and corrected and updated the address list and maps for any additions or errors.
  - **List/enumerate.** In remote and sparsely populated areas, enumerators visited every housing unit and completed the enumeration as delivered.
- The second part of this strategy provided people with assistance, as needed, to complete and return their questionnaires.
  - **Telephone questionnaire assistance (TQA).** The Census Bureau operated a toll-free TQA system, in English, Spanish, and several other languages, providing automated touch-tone answers to common questions, personal operator answers to those requesting it, and special service for the hearing impaired to assist them in completing a short form. Callers also could request a questionnaire.

- **Internet.** Respondents were able to access an Internet Web site to both receive assistance and, for short forms, submit their responses.
- **Questionnaire assistance centers.** The Census Bureau opened Walk-In Questionnaire Assistance Centers in convenient locations to assist respondents with filling out questionnaires in person. Bilingual staff was available in these centers.
- **Questionnaire assistance guides.** Questionnaire Assistance Guides were available in 49 languages.

- The third part of this strategy provided a means for people who believed they had not received a questionnaire or were not included on one. Part of this operation was targeted to members of historically undercounted groups. The major element of this operation was the distribution of "Be Counted Questionnaires." The Census Bureau distributed these questionnaires at public locations, such as Walk-In Questionnaire Assistance Centers and some public and private facilities, staffed with bilingual competencies when appropriate. These forms were available in English, Spanish, Korean, Chinese, Vietnamese, and Tagalog.
- The fourth part of this strategy was designed to enumerate people who did not live in traditional housing units, including group quarters situations, such as nursing homes and college dormitories; people living in migrant farm worker camps, on boats, on military installations; and federal employees living overseas. This part of the strategy was expanded further because the Census 2000 Dress Rehearsal results indicated that, compared to 1990, many more people did not live in traditional housing units.
  - **Group quarters enumeration.** This operation identified the location of all group living quarters and made advance visits to each group quarter. Census staff listed all residents in April 2000 and distributed questionnaire packets.
  - **Transient night operation.** Transient night enumerated people living a mobile lifestyle by visiting and interviewing people at racetracks, commercial or public campgrounds and those for recreational vehicles, fairs and carnivals, and marinas.
  - **Remote Alaska enumeration.** This operation sent out enumerators to deliver and complete questionnaires for people living in outlying or remote settlements in Alaska.
  - **Domestic military/maritime enumeration.** The Census Bureau, in cooperation with the Department of Defense and U.S. Coast Guard, identified living quarters and housing units on military installations and ships assigned to a U.S. home port and used appropriate enumeration methods.
  - **Overseas enumeration.** The Census Bureau, in cooperation with the Department of Defense and other departments, counted federal employees assigned overseas (including members of the armed forces) and their dependents, for apportionment purposes.
- The fifth part of this strategy targeted people with no usual residence or address. This operation was conducted at selective service locations, such as shelters and soup kitchens and nonsheltered outdoor locations.
- The sixth part of this strategy deployed special data collection methods to improve cooperation and enumeration in certain hard-to-enumerate areas.
  - Regional Census Centers used the planning database and their knowledge of local conditions to identify appropriate areas for targeted methods. A team of enumerators then went to targeted areas, such as areas with high concentrations of multiunit buildings, safety concerns or low enumerator production rates, and conducted team enumerations.
  - Mail response rates and maps were available to local and tribal officials so they could work with Census Bureau staff to identify low-response areas and implement additional outreach and publicity efforts and targeted enumeration efforts.

- In partnership with local and tribal governments and community-based organizations, local census offices established Walk-In Questionnaire Assistance Centers in locations, such as community centers and large apartment buildings, to provide assistance in English, Spanish, and other and foreign languages.
- The Be Counted Program made unaddressed questionnaires available in the Walk-In Assistance Centers and other locations.
- Letters were mailed to managers of large multiunit structures and gated communities informing them of upcoming census operations.
- In preidentified census blocks, census enumerators canvassed the blocks, updated the address list, and delivered and completed census questionnaires for all housing units.
- In preidentified blocks originally classified as "Mailout/Mailback" areas, enumerators delivered the questionnaire and updated the address list (Urban Update/Leave).

- The seventh part of this strategy, coverage-edit and telephone follow-up, reviewed completed questionnaires for potential missing, incomplete, or inconsistent data.
  - **Coverage edit.** The Census Bureau checked completed questionnaires for discrepancies between the number of persons reported and the number of persons for whom information was provided, forms returned where population count was blank, and forms for certain households that contained complex living arrangements.
  - **Follow-up.** Telephone clerks contacted and reinterviewed the households with discrepancies identified after mail returns were data captured; field staff resolved discrepancies found on enumerator returned questionnaires.
  - **Content edit.** Computer operations identified missing or incomplete responses to population or housing units and used statistical imputation to complete the information.
- The eighth part of this strategy, nonresponse follow-up (NRFU), was the effort to secure a response in Census 2000 from every housing unit and resident. One hundred percent of nonresponding households were followed up.
  - In the initial period, the Census Bureau used reminder publicity urging people to return their questionnaires.
  - Following the period of mail response, nonresponding households were identified and listed.
  - Enumerators visited all nonresponding addresses to obtain a completed questionnaire for each household.
  - In mailout/mailback areas, enumerators also followed up 100 percent of housing units identified as nonexistent or vacant by the U.S. Postal Service.
  - In update/leave areas, enumerators followed up 100 percent of housing units where the Census Bureau was unable to deliver questionnaires.
  - The Census Bureau conducted quality assurance checks of NRFU to ensure the completeness and accuracy of the operations.
- The ninth part of strategy involved additional operations to improve the coverage of Census 2000.
  - In mailout/mailback areas, enumerators revisited addresses for which questionnaires were returned in NRFU reporting the housing unit as vacant or delete and which were not initially identified by the U.S. Postal Service as undeliverable as addressed.
  - In update/leave areas, enumerators revisited addresses for which a questionnaire was returned as vacant or nonexistent in NRFU, but the questionnaire was not returned as undeliverable during the update/leave operation.
  - In both mailout/mailback and update/leave areas, mail returns checked in but not data captured were rechecked and, if necessary, revisited.

- The tenth part of this strategy was unduplication, which involved reviewing and selecting person information when more than one questionnaire data set was reported for a single address. Dress Rehearsal results showed that the multiple ways in which people could respond to the census increased the possibility of more than one response being submitted for a given person or household. Automated matching technologies allowed the Census Bureau to resolve situations where more than one form was received for an address.

11. Special Populations

American Indian and Alaska Native Areas and Hawaiian Home Lands

The Census Bureau based its strategy for enumerating the populations in the American Indian and Alaska Native Areas (AIANAs) and Hawaiian home lands on building partnerships for:

- **Address list development.** The Census Bureau used U.S. Postal Service's Delivery Sequence Files in AIANAs and Hawaiian home lands where there were city-style addresses. In other areas, the census enumerators used the "update/leave" method where a form is left with the respondent for return by mail. In more remote areas, the census enumerator actually delivered the form and conducted the census interview all in one visit. Tribal governments had an opportunity to participate in the LUCA program. The Census Bureau worked with tribal officials to select the appropriate data collection methodology for each area.

- **Geographic programs.** There were many programs available to review and define geographic areas (see Appendix A for more details).

- **Marketing.** Census Bureau staff and tribal liaisons compiled lists of available media for paid advertising and promotion. The Census Bureau also enlisted the help of tribal liaisons and locally established "Complete Count Committees" to assist with promotional activities.

- **Field operations.** The Census Bureau worked with tribal governments to assist in all levels of field operations, including training local staff in cultural awareness, assisting in recruiting efforts, and identifying locations for census questionnaire assistance centers.

- **Data dissemination.** While most data were processed in the same way as data for rest of the nation, the Census Bureau worked with tribal governments to meet their data needs.

Puerto Rico

The Census 2000 operations in Puerto Rico were comparable to activities in the 50 states and the District of Columbia. The Census Bureau worked in partnership with the government of Puerto Rico to ensure that Census 2000 data met the federal legal requirements.

- **Build partnerships at every stage of the process.** The Census Bureau entered a Memorandum of Agreement with the governor of Puerto Rico which outlined mutual roles and responsibilities. In consultation with the government of Puerto Rico, census questionnaire content was developed to meet the legislative and programmatic needs of Puerto Rico. A separate advertisement and promotion campaign was conducted in Puerto Rico to build awareness of the census and boost participation. Address list development allowed Puerto Rico to participate in the LUCA program.

- **Census questionnaires.** Census questionnaires were readily available in Spanish and also in English, if requested. In Puerto Rico, only update/leave method was used to distribute questionnaires. However, questionnaires also were placed in Walk-In Questionnaire Assistance Centers and other locations identified through consultation with local partners.

- **Use of technology.** The Census Bureau made use of the same technological advances that were used in the United States. Many operations performed clerically in 1990 were automated. Data users have access to Census 2000 data products through the Internet using the American FactFinder® (AFF) system. The AFF offers a separate user interface utilizing the Spanish language for Census 2000 Puerto Rico data.

- **Special techniques to improve coverage.** The update/leave methodology for census data collection was used for the first time in Puerto Rico. Census enumerators updated the Master Address File for Puerto Rico while delivering questionnaires. Respondents had the opportunity to complete the census questionnaires and return them by mail.

Island Areas

The Census Bureau conducted the Census 2000 operations in American Samoa, the Commonwealth of the Northern Mariana Islands, Guam, and the U.S. Virgin Islands (collectively referred to as the "Island Areas") in partnerships with the government of each area. These partnerships ensured that Census 2000 data met federal legal requirements, as well as the specific needs of each area. The Census 2000 operations in the Island Areas were built around the following:

- **Data collection.** Data collection in the Island Areas used the list/enumerate method. This decision was based on recommendations from Island Area representatives and an analysis of the various data collection methodologies. Unlike stateside list/enumerate procedures, the Census Bureau delivered Advance Census Reports before the list/enumerate operation and asked respondents to complete the form and hold it for enumerator to pick up.
- **Build partnerships at every stage of the process.** The Census Bureau developed and signed a Memorandum of Agreement with the governor of each Island Area that outlined mutual roles and responsibilities. In consultation with the governments of the Island Areas, census questionnaire content was developed to meet the legislative and programmatic needs of each Island Area. A separate advertisement and promotion campaign was developed for each Island Area to build awareness of the census and boost participation.
- **Census questionnaires.** Census questionnaires and other forms were readily available to respondents in convenient locations identified through consultation with local partners.
- **Use of technology.** The Census Bureau made greater use of the telephone to provide assistance to respondents with questions about Census 2000. Data users have access to Census 2000 data and products through the Internet using the American FactFinder system.

12. Telecommunications Support and Automated Data Processing

Using dedicated links and other secure lines, the Census 2000 telecommunications network linked all census offices including: Census Headquarters in Suitland, Maryland, the 520 Local Census Offices, the 12 Regional Census Offices, the 12 Regional Census Centers, the Puerto Rico Area Office, the Maryland Computer Center in Bowie, the National Processing Center in Jeffersonville, Indiana, and the three contracted Data Capture Centers (Phoenix, AZ, Pomona, CA, and Essex, MD). The Census Bureau also established communication links with planned commercial telephone centers to assist with the Telephone Questionnaire Assistance program and the coverage edit follow-up program.

The use of electronic imaging reduced the logistical and staffing requirements of handling large volumes of paper questionnaires. Some components of data capture were performed by private-sector partners. The Census Bureau used commercially available advanced hardware and software rather than limiting itself to creating in-house solutions.

The most significant features of the Data Capture System included (1) work divided among four centers, (2) full electronic imaging and processing of questionnaires, (3) automated sorting of mailed responses, (4) optical mark recognition for check-box data, (5) optical character recognition for write-in data with automated processes to resolve difficult cases, and (6) quality assurance checks.

13. Quality Assurance

To detect, correct, and minimize performance errors in critical census operations, the Census Bureau developed individual quality assurance plans for all activities that could contribute to errors in outcome, such as misprinted census forms, inaccurate maps or address lists, faulty intelligent character recognition, inadequate training of enumerators, and miskeyed entries.

14. The Census 2000 Dress Rehearsal in 1998

A good dress rehearsal is crucial to a successful census, and the key to any dress rehearsal is making it as much like the actual event as possible. The Census Bureau conducted Census 2000 Dress Rehearsal in three sites: Sacramento, California; Columbia, South Carolina along with 11 surrounding counties in north central South Carolina; and the Menominee American Indian Reservation in northeastern Wisconsin.

Since the summer of 1996, the Census Bureau worked closely with local officials and community-based organizations in each of the three sites to plan and build the various infrastructures needed to ensure a successful dress rehearsal. These joint activities included refining the geographic database, building and refining the address list, and working with community and tribal organizations to plan effective outreach and promotion efforts. Also, the Census Bureau recruited staff in all three sites to complete address list development and verification.

The dress rehearsal allowed for a thorough demonstration of the most critical procedures for Census 2000. These procedures included address list development; marketing and promotion; and data collection, processing, and tabulation. The dress rehearsal plan also demonstrated the use of statistical sampling in four major census operations: nonresponse follow-up, housing units designated as undeliverable as addressed by the U.S. Postal Service, integrated coverage measurement (ICM), and the long form survey.

15. Data Dissemination Through the Internet

The census provides a wealth of data that researchers, businesses, and government agencies are eager to use. Taking advantage of modern computer and Internet capabilities, the Census Bureau planned to make data from Census 2000 more readily available than any previous decennial census data. The Census 2000 data are tabulated using the Data Products Production (DPP) system and disseminated using the American FactFinder (AFF) system on the Internet, in addition to CD-ROMs and DVDs. The AFF provides an interactive electronic system to allow data users to access data products, documents, and online help, as well as to build custom data products.

The Census Bureau solicited the advice and recommendations of data users throughout the planning, design, and testing stages of the AFF system (initially known as the Data Access and Dissemination System (DADS)). The system is accessible to the widest possible array of users through the Internet and all available intermediaries, including the nearly 1,800 data centers and affiliates, the 1,400 Federal Depository libraries and other libraries, universities, and private organizations. It also allows users to create customized products, such as tables, charts, graphs, and maps for census geographic areas of their choice, and access metadata that provide documentation and explanatory information for data subjects and geographic areas.

16. Evaluation and Preparation for 2010

After the completion of Census 2000, the Census Bureau plans to conduct a variety of post census evaluation studies, as it has after all the previous censuses. These studies will help data users, both within and outside the Census Bureau, to assess the data and plan for the 2010 Census. The evaluation studies generally rely on demographic analysis, statistical methods, and ethnographic analyses.

GLOSSARY

100-Percent Data

Information based on a limited number of basic population and housing questions collected from both the short form and the long form for every inhabitant and housing unit in the United States.

100-Percent Edited Detail File (HEDF)

Files composed of individual records of information on people and housing units for the 100-percent census data items from the census questionnaires. Estimation is included in these files. These files are used for tabulation purposes and are not released to the public.

Accuracy and Coverage Evaluation (A.C.E.)

The Accuracy and Coverage Evaluation (A.C.E.) is a survey designed to measure the undercount/overcount of the census. The A.C.E. was designed to assess the size and characteristics of the population missed or double-counted in Census 2000, similar to the originally planned Integrated Coverage Measurement (ICM) Survey.

Advance Notice Letter/Reminder Card (ANL/RC)

These are part of the questionnaire mailing strategy. In every area except list/enumerate, the Census Bureau sends an advance notice letter to every mailout address to alert households that the census form will be sent to them soon. Reminder Card is a postcard that is sent to addresses on the decennial Master Address File (see definition below) to remind respondents to return their census questionnaires or to thank them if they already have. All addresses in mailout/mailback areas receive a postcard. The Census Bureau also mails these postcards to postal patrons in update/leave areas.

American FactFinder® (AFF)

An electronic system for access and dissemination of Census Bureau data. The system is available through the Internet and offers prepackaged data products and the ability to build custom products. The system serves as the vehicle for accessing and disseminating data from Census 2000 (as well as economic censuses and the American Community Survey). The system was formerly known as the Data Access and Dissemination System (DADS).

Apportionment

Apportionment is the process of dividing up the 435 memberships, or seats, in the House of Representatives among the 50 states. The Census Bureau has a dual responsibility in this connection. It conducts the census at 10-year intervals. At the conclusion of each census, the Census Bureau uses the results for calculating the number of House memberships each state is entitled to have. The latter process is the initial use of the basic results of each census.

Be Counted Enumeration and Be Counted Form

The Be Counted enumeration procedure targets areas that are traditionally undercounted. Unaddressed census questionnaires (Be Counted forms) are placed at selected sites where people who believe they were not counted can pick them up, complete them, and mail them to the Census Bureau. The sites are in targeted areas that local governments and community groups, in conjunction with the Census Bureau, identify as traditionally undercounted.

Census 2000 Publicity Office (C2PO)

An office at the Census Bureau which developed, implemented, and coordinated an integrated marketing program for Census 2000, including paid advertising, direct mail, public relations, partnerships, and local outreach.

Census Address List Improvement Act of 1994

See Program for Address List Supplementation (PALS) below.

Census Edited File (CEF)

This file contains the 100-percent edited characteristics/records for all households and people in the census. The edits include consistency edits and imputation for items or persons where the data are insufficient. See descriptions for 100-percent data and census unedited file.

Census Information Center (CIC)

The Census Information Center Program (CIC) is the community-based component of the Census Bureau's data dissemination network. While census data are readily available on CD-ROM, the Census Bureau's Web site on the Internet, in its 12 Regional Offices, 1,400 Federal Depository Libraries, and 1,800 state and local government agencies participating in the State Data Center Program, the CICs provide access to local communities that might not have access through these traditional channels. CIC's goal is to provide efficient access to Census Bureau data and data products to organizations representing populations that have been traditionally undercounted in censuses and surveys.

Census Unedited File (CUF)

A file created by merging the control file for the decennial master address file with the decennial response file of unedited data after the primary selection algorithm has been applied. This file contains the final housing unit and person counts. It is used to generate apportionment data as well as related "raw" or unedited census data.

Computer-Assisted Personal Interview (CAPI)

A method of data collection consisting of the interviewer asking questions displayed on a laptop computer screen and entering the answers directly into the computer.

Computer-Assisted Telephone Interviewing (CATI)

A method of data collection using telephone interviews in which the questions to be asked are displayed on a computer screen and responses are entered directly into the computer.

Confidentiality

The guarantee made by law (Title 13, United States Code) to individuals who provide census information regarding nondisclosure of that information to others.

Confidentiality Edit

The name for the Census 2000 disclosure avoidance procedure.

Coverage Edit/Coverage Edit Follow-Up (CEFU)

An edit performed on the mailback census response universe. Census staff make telephone calls to resolve forms that are incomplete or have other coverage discrepancies, such as a difference between the number of people reported in that household and the number of people for whom census information was provided on the form. This edit includes the large household follow-up.

Coverage Improvement Adjustment

This phrase was included in the table outlines and the technical documentation before the review, analysis, and recommendation on whether to adjust Census 2000 data for coverage improvement was completed. As the data are not adjusted, a zero (0) will appear. This phrase does not refer to any other outreach or collection operations which were introduced to improve coverage in Census 2000.

Coverage Improvement Follow-Up (CIFU)

A procedure for the traditional census in which housing units with conflicting status information are followed up.

Data Access and Dissemination System (DADS)

The system is now known as the American FactFinder (AFF).

Data Capture Center (DCC)

A decentralized facility that checks in questionnaires returned by mail, creates images of all questionnaire pages, and converts data to computer readable format. The DCCs also perform other computer processing activities, including automated questionnaire edits, work flow management, and data storage. There is one permanent DCC, the National Processing Center in Jeffersonville, Indiana. For Census 2000, the Census Bureau set up three temporary DCCs. The temporary facilities were provided and operated by a private contractor through the Data Capture Services contract.

Data Capture System 2000 (DCS 2000)

The DCS 2000 is a data capture system that is used to capture information from census forms. For Census 2000, this system processed more than 150 million incoming forms, digitally captured and processed billions of bits of information on the forms, converted automatically the image of the form to text-based data, and edited/repaired data that the system was unable to decipher automatically.

Decennial Census

The census of population and housing, taken by the Census Bureau in years ending in 0 (zero). Article I of the Constitution requires that a census be taken every 10 years for the purpose of reapportioning the U.S. House of Representatives.

Decennial Master Address File (DMAF)

The decennial version of the Master Address File has features for controlling and tracking the long- and short-term operations and programs of the Census 2000. The DMAF contains the processing status information to support document mailouts; data capture progress control, tracking, and reporting; and field enumeration processes (notably follow-ups). The DMAF is limited to addresses that the Census Bureau has successfully linked to the TIGER® database. See Master Address File.

Decennial Response File (DRF)

Contains every response to the census from all sources. The primary selection algorithm is applied to this file to unduplicate people between multiple returns for a housing unit and to determine the housing unit record and the people to include at the housing unit. The DRF is then combined with the Decennial Master Address File to create the census unedited file (CUF).

Delivery Sequence File (DSF)

A computerized file containing all delivery point addresses serviced by the U.S. Postal Service (USPS). The USPS updates the DSF continuously as its letter carriers identify addresses for new delivery points or changes in the status of existing addresses.

Demographic Analysis (DA)

A method the Census Bureau uses to measure coverage at the national level. It differs from survey coverage estimates, such as Post-Enumeration Survey, Integrated Coverage Measurement, or Accuracy and Coverage Evaluation, in that it does not rely on case-by-case matching of census records. To produce an estimate of the total population, DA relies on administrative records to provide estimates of births, deaths, immigration, and emigration. DA provides estimates on the national level only.

Derived Measures

Census data products include various derived measures, such as medians, means, and percentages, as well as certain rates and ratios. Derived measures that round to less than 0.1 are normally indicated as 0.

Disclosure Avoidance (DA)

Statistical methods used in the tabulation of data prior to releasing data products to ensure the confidentiality of responses.

Dual-System Estimation (DSE)

The estimation methodology used for the Accuracy and Coverage Evaluation (A.C.E.). This operation uses a geographic sample of block clusters to find people missed by the census or A.C.E. and any errors from the census. The information is then processed using computer matching, clerical matching, and field follow-up to resolve discrepancies.

Family

A group of two or more people who reside together and who are related by birth, marriage, or adoption.

Geocoding

A code assigned to identify a geographic entity; to assign an address (such as housing unit, business, industry, farm) to the full set of geographic code(s) applicable to the location of that address on the surface of Earth.

Group Quarters

A facility where people live that is not a typical household-type living arrangement. The Census Bureau classifies all individuals not living in households as living in group quarters. There are two types of group quarters institutional (for example, correctional facilities, nursing homes, and mental hospitals) and noninstitutional (for example, college dormitories, military bases and ships, hotels, motels, rooming houses, group homes, missions, shelters, and flophouses).

Heterogeneity

Heterogeneity occurs when blocks of housing units assigned to sampling strata or groupings are not similar in terms of the likelihood of being included or missed by the census. Heterogeneity creates difficulty for the small area estimation process because the correction factor gets applied to all people with the specified characteristic in that sampling poststratum, even through some of them do not actually have the coverage characteristics.

Homogeneity

The assumption of homogeneity expects that all people in a particular sampling stratum or grouping will be very much alike in terms of their likelihood of being included or missed by the census. The grouping of people in a particular stratum is called poststratum, such as all White, non-Hispanic male renters ages 18-22 in a rural area. A lack of homogeneity in a particular sample block is not an error, but it does create difficulty for the small area estimation process. This happens because the correction factor gets applied to all people with the specified characteristic in that poststratum, even though some of them do not exhibit the same coverage characteristics.

Household

Household refers to all of the people who occupy a housing unit.

Housing Unit

A housing unit is a house, an apartment, a mobile home or trailer, a group of rooms, or a single room occupied as a separate living quarters, or if vacant, intended for occupancy as a separate living quarters. Separate living quarters are those in which the occupants live separately from any other individuals in the building and which have direct access from outside the building or through a common hall. For vacant units, the criteria of separateness and direct access are applied to the intended occupants whenever possible.

Imputation

When information is missing or inconsistent, the Census Bureau uses a method called imputation to assign values. Imputation relies on the statistical principle of “homogeneity,” or the tendency of households within a small geographic area to be similar in most characteristics. For example, the value of “rented” is likely to be imputed for a housing unit not reporting on owner/renter status in a neighborhood with multiunits or apartments where other respondents reported “rented” on the census questionnaire. In past censuses, when the occupancy status or the number of residents was not known for a housing unit, this information was imputed.

Internet Questionnaire Assistance (IQA)

An operation which allows respondents to use the Census Bureau's Internet site to (1) ask questions and receive answers about the census form, job opportunities, or the purpose of the census and (2) provide responses to the short form.

Interpolation

Interpolation frequently is used in calculating medians or quartiles based on interval data and in approximating standard errors from tables. Linear interpolation is used to estimate values of a function between two known values. Pareto interpolation is an alternative to linear interpolation. In Pareto interpolation, the median is derived by interpolating between the logarithms of the upper and lower income limits of the median category. It is used by the Census Bureau in calculating median income within intervals wider than $2,500.

List/Enumerate

A method of data collection in which temporary field staff, called enumerators, list each residential address, spot the location of each on a census map, and interview the residents of the household during a single visit. This completes the census address list for these areas and provides the information needed to update the TIGER® database and Master Address File (see definitions below).

Local Update of Census Addresses (LUCA)

A Census 2000 program, established in response to requirements of P. L. 103-430. It provided an opportunity for state, local, and tribal governments to review and update individual address information in the Master Address File and associated geographic information in the TIGER® database before using the addresses for questionnaire delivery. This improved the completeness and accuracy of both computer files and the census.

Long Form

The decennial census questionnaire, sent to approximately one in six households, contains all questions on the short form, as well as additional detailed questions relating to the social, economic, and housing characteristics of each individual and household. Information derived from the long form is referred to as sample data and is tabulated for geographic entities as small as the block group level.

Mailout/Mailback (MO/MB)

A method of data collection in which the U.S. Postal Service delivers addressed questionnaires to residents who are asked to complete and mail back the questionnaire to the appropriate Census Bureau office. This method is used for more than 80 percent of all households (usually with city-style addresses).

Master Address File (MAF)

A computer file based on a combination of the addresses in the 1990 census address file and current versions, supplemented by address information provided by state, local, and tribal governments. The MAF is continually updated to provide a basis for creating the Census 2000 address list, the address list for the American Community Survey, and the address list for the Census Bureau's other demographic surveys.

Metadata

Information about the content, quality, condition, and other characteristics of data.

Microdata

Nonaggregated data about the units sampled. For surveys of individuals, microdata contain records for each individual interviewed; for surveys of organizations, the microdata contain records for each organization.

Nongovernment Organization

The partnerships developed during Census 2000 planning include national and local organizations and community groups that are not governmental entities.

Nonresponse Follow-up

A census follow-up operation in which temporary field staff, known as enumerators, visit addresses from which no response was received.

Nonsampling Error

Errors that occur during the measuring or data collection process. Nonsampling errors can be the most serious types of errors because they yield biased results when most of the errors distort the results in the same direction. Unfortunately, the full extent of nonsampling error is unknown. Decennial censuses traditionally have experienced nonsampling errors, most notably undercount, resulting from people being missed in the enumeration processes.

Optical Character Recognition (OCR)

Technology that uses an optical scanner and computer software to "read" human handwriting.

Optical Mark Recognition (OMR)

Technology that uses an optical scanner and computer software to scan a page, recognize the presence of marks in predesignated areas, and assign a value to the mark depending on its specific location and intensity on a page.

Poststratum

Information about the current occupants of each housing unit in the Accuracy and Coverage Evaluation (A.C.E.) survey found during the A.C.E. interview is used to form groupings called "poststrata." This information, including the age of respondent, current owner/renter status, etc., is used to form homogeneous groupings and improve the estimation process. By contrast, the initial A.C.E. strata are formed using aggregate information about each block as of the 1990 census.

Primary Selection Algorithm (PSA)

Computer program applied to the decennial response file (DRF) to eliminate duplicate responses and to determine the housing unit record and the people to include at the housing unit. After this procedure, the DRF is merged with the Decennial Master Address File to create the census unedited file.

Program for Address List Supplementation (PALS)

A program providing all governmental units and regional and metropolitan agencies the opportunity to submit lists of individual addresses for their community to the Census Bureau for use in building the MAF. Ongoing submissions and feedback between the Census Bureau and local governments on this program, enabled by the Census Address List Improvement Act of 1994 (P.L. 103-430) help ensure the completeness and accuracy of the Master Address File and the TIGER® database.

Public Law (P.L.) 94-171

Public Law (P.L.) 94-171, enacted in 1975, directs the Census Bureau to make special preparations to provide redistricting data needed by the 50 states. Within a year following Census Day, the Census Bureau must send the data agreed upon to redraw districts for the state legislature to each state's governor and majority and minority legislative leaders.

To meet this legal requirement, the Census Bureau set up a voluntary program that enables participating states to receive data for voting districts (e.g., election precincts, wards, state house, and senate districts) in addition to standard census geographic areas, such as counties, cities, census tracts, and blocks.

Public Law (P.L.) 103-430

Public Law (P.L.) 103-430, enacted in 1994, amends Title 13, United States Code, to allow designated local and tribal officials access to the address information in the Master Address File to verify its accuracy and completeness. This law also requires the U.S. Postal Service to provide its address information to the Census Bureau to improve the Master Address File.

Public Law (P.L.) 105-119

Public Law (P.L.) 105-119, enacted in 1997, directs the Census Bureau to make publicly available a second version of Census 2000 data that does not include the corrections for overcounts and undercounts measured in the Accuracy and Coverage Evaluation (A.C.E.). The format, timing, geographic levels, and price of the P.L. 94-171 and these data are identical.

Public Use Microdata Area (PUMA)

An area that defines the extent of territory for which the Census Bureau tabulates public use microdata sample (PUMS) data.

Public Use Microdata Sample (PUMS)

Hierarchical files containing small samples (5% and 1%) of individual records from the census long form showing characteristics of the housing units and people included on those forms.

Quality Assurance (QA)

Quality assurance represents a broad philosophy and specific procedures that are designed to build quality into the system, constantly improve the system, and integrate responsibility for quality with production.

Questionnaire Mailing Strategy

For Census 2000, an advance notice letter, a questionnaire, and a reminder/thank you postcard were sent to every mailout address.

Reapportionment

The redistribution of seats in the U.S. House of Representatives among several states on the basis of the most recent decennial census as required by Article 1, Section 2 of the Constitution. See apportionment and redistricting.

Redistricting

The process of revising the geographic boundaries of areas from which people elect representatives to the U.S. Congress, a state legislature, a county or city council, a school board, and the like to meet the legal requirement that such areas be as equal in population as possible following a census. See apportionment and reapportionment.

Sample Census Edited File (SCEF)

A file containing 100-percent and sample characteristics for housing units and people in the long form sample. Processing for the SCEF includes merging the results of industry and occupation coding and place of work and migration coding, coding several other items, and weighting the long forms.

Sample Edited Detail File (SEDF)

A file containing 100-percent and sample characteristics for housing units and people in the long form sample. The file is used for tabulation purposes only and is not released to the public.

Sampling Error

Errors that occur because only a part of the population is being contacted directly. With any sample, differences are likely to exist between the characteristics of the sampled population and the larger group from which the sample was chosen. However, sampling error, unlike nonsampling error, is readily measured.

Sampling Stratum

A sampling stratum, as used in the A.C.E., is a grouping or classification that has a similar set of characteristics, based on the 1990 census. For example, one might define a stratum as all blocks in large central cities with a 1990 census population that was 30 percent or more Black renters.

Scanner

Equipment used to capture images from documents for the purpose of entering the information into an electronic format. For Census 2000, scanners replaced some keying operations.

Seasonal/Recreational/Occasional Use

A housing unit held for occupancy only during limited portions of the year, such as a beach cottage, ski cabin, or time-share condominium.

Separate Living Quarters

Those living quarters in which the occupants live separately from any other individual in the building and which have direct access from outside the building or through a common hall. For vacant units, the criteria of separateness and direct access are applied to the intended occupants whenever possible.

Service-Based Enumeration (SBE)

An operation designed to enumerate people at facilities where they might receive services, such as shelters, soup kitchens, healthcare facilities, and other selected locations. This operation targets the types of services that primarily serve people who have no usual residence.

Service Locations

Locations where clients are enumerated during the service-based enumeration operation, such as emergency or transitional shelters, soup kitchens, regularly scheduled mobile food vans, and targeted nonsheltered outdoor locations.

Short Form

The decennial census questionnaire, sent to approximately 5 of 6 households, that contains population questions related to household relationship, age, sex, relationship, race, Hispanic origin, and tenure (i.e., whether home is owned or rented). The questions contained on the short form also are asked, along with additional questions, on the long form.

Simplified Enumerator Questionnaire (SEQ)

A questionnaire that enumerators use for transient, or T-night, enumeration and when conducting the nonresponse follow-up after the decennial census.

Soup Kitchens

Includes soup kitchens, food lines, and programs distributing prepared breakfasts, lunches, or dinners. These programs may be organized as food service lines, bag or box lunches, or tables where people are seated, then served by program personnel. These programs may or may not have a place for clients to sit and eat the meal. These are service locations.

Special Place

An institution that includes facilities where people live or stay other than the usual house, apartment, or mobile home. Examples are colleges and universities, nursing homes, hospitals, and prisons. Often the facilities that house people are group quarters, but they may include standard houses or apartments as well.

Special Place Facility Questionnaire (SPFQ)

A questionnaire used to interview an official at a special place for the purpose of collecting/updating address information for the special place and any associated group quarters and housing units, determining the type of special place/group quarters, and collecting additional administrative information about each group quarters at the special place.

State Data Center (SDC)

A state agency or university facility identified by the governor of each state and state equivalent to participate in the Census Bureau's cooperative network for the dissemination of census data. SDCs also provide demographic data to local agencies participating in the Census Bureau's statistical areas programs and assist the Census Bureau in the delineation and identification of statistical areas.

Summary File (SF)

A series of census summary tabulations of 100-percent and sample population and housing data available for public use on CD-ROM and the Internet. In 1990, these files were available on computer tapes and, as a result, were known as summary tape files (STF).

Summary Table

A collection of one or more data elements that are classified into some logical structure either as dimensions or data points.

Tabulation Block

A physical block that does not have any legal or statistical boundaries passing through it; or each portion of a physical block after the Census Bureau recognizes any legal or statistical boundaries that pass through it.

Targeted Nonsheltered Outdoor Location (TNSOL)

A geographically identifiable outdoor location open to the elements where there is evidence that people might be living without paying and who also do not usually receive services at soup kitchens, shelters, and mobile food vans. These sites must have a specific location description that allows a census enumeration team to physically locate the site and excludes pay-for-use campgrounds, drop-in centers, post offices, hospital emergency rooms, and commercial sites (including all-night theaters and all-night diners).

Telephone Questionnaire Assistance (TQA)

A toll-free service that was provided by a commercial phone center to answer questions about Census 2000 and the Census 2000 questionnaire and to take interviews from people who prefer to be interviewed over the telephone.

Thematic Map

A map that reveals the geographic patterns in statistical data.

Title 13 (United States Code)

The law under which the Census Bureau operates and that guarantees the confidentiality of census information and establishes penalties for disclosing this information.

Topologically Integrated Geographic Encoding and Referencing (TIGER®)

A computer database that contains a digital representation of all census-required map features (streets, roads, rivers, railroads, lakes, and so forth), the related attributes for each (street names, address ranges, etc.), and the geographic identification codes for all entities used by the Census Bureau to tabulate data for the United States, Puerto Rico, and the Island Areas. The TIGER® database records the interrelationships among these features, attributes, and geographic codes and provides a resource for the production of maps, entity headers for data tabulations, and automated assignment of addresses to a geographic location in a process known as "geocoding."

Transient Night (T-Night)/T-Night Enumeration (TNE)

A method of enumeration in which Census Bureau staff enumerate people at transient locations, such as campgrounds at race tracks, recreational vehicle campgrounds or parks, commercial or public campgrounds, fairs and carnivals, and marinas. Enumerators conduct a personal interview using Simplified Enumerator Questionnaire. No vacant units are generated by this operation.

Type of Enumeration Area (TEA)

A classification identifying how the Census Bureau takes the decennial census of a geographic area. Examples of TEAs include (1) the area inside the "blue line" - this is the mailout/mailback and urban update/leave operations area, (2) address listing areas, (3) list/enumerate areas, and (4) remote areas of Alaska.

Urban Update/Leave (UU/L)

Update/leave procedures are used in targeted urban areas where mail delivery may be a problem, such as an apartment building where the mail carrier may leave the forms in a common area. Enumerators deliver census questionnaires for residents to complete and mail back, update the address register, and update the census maps.

Usual Home Elsewhere (UHE)

A housing unit that is temporarily occupied by a person(s) who has a usual home elsewhere.

Usual Residence

The living quarters where a person spends more nights during a year than any other place.

Voting District (VTD)

Any of a variety of areas, such as election districts, precincts, legislative districts, or wards, established by states and local governments for voting purposes.

Whole Household Usual Home Elsewhere (WHUHE)

See Usual Home Elsewhere.

Appendix D. Questionnaire

United States Census 2000

U.S. Department of Commerce • Bureau of the Census

This is the official form for all the people at this address. It is quick and easy, and your answers are protected by law. Complete the Census and help your community get what it needs — today and in the future!

Start Here

Please use a black or blue pen.

1. How many people were living or staying in this house, apartment, or mobile home on April 1, 2000?

Number of people

INCLUDE in this number:

- foster children, roomers, or housemates
- people staying here on April 1, 2000 who have no other permanent place to stay
- people living here most of the time while working, even if they have another place to live

DO NOT INCLUDE in this number:

- college students living away while attending college
- people in a correctional facility, nursing home, or mental hospital on April 1, 2000
- Armed Forces personnel living somewhere else
- people who live or stay at another place most of the time

2. Is this house, apartment, or mobile home — *Mark ☒ ONE box.*

- ☐ Owned by you or someone in this household with a mortgage or loan?
- ☐ Owned by you or someone in this household free and clear (without a mortgage or loan)?
- ☐ Rented for cash rent?
- ☐ Occupied without payment of cash rent?

3. Please answer the following questions for each person living in this house, apartment, or mobile home. Start with the name of one of the people living here who owns, is buying, or rents this house, apartment, or mobile home. If there is no such person, start with any adult living or staying here. We will refer to this person as Person 1.

What is this person's name? *Print name below.*

Last Name

First Name MI

4. What is Person 1's telephone number? *We may call this person if we don't understand an answer.*

Area Code + Number

– –

5. What is Person 1's sex? *Mark ☒ ONE box.*

☐ Male ☐ Female

6. What is Person 1's age and what is Person 1's date of birth?

Age on April 1, 2000

Print numbers in boxes.

Month Day Year of birth

➔ **NOTE: Please answer BOTH Questions 7 and 8.**

7. Is Person 1 Spanish/Hispanic/Latino? *Mark ☒ the **"No"** box if **not** Spanish/Hispanic/Latino.*

- ☐ **No,** not Spanish/Hispanic/Latino
- ☐ Yes, Puerto Rican
- ☐ Yes, Mexican, Mexican Am., Chicano
- ☐ Yes, Cuban
- ☐ Yes, other Spanish/Hispanic/Latino — *Print group.*

8. What is Person 1's race? ***Mark ☒ one or more races*** *to indicate what this person considers himself/herself to be.*

- ☐ White
- ☐ Black, African Am., or Negro
- ☐ American Indian or Alaska Native — *Print name of enrolled or principal tribe.*
- ☐ Asian Indian
- ☐ Japanese
- ☐ Native Hawaiian
- ☐ Chinese
- ☐ Korean
- ☐ Guamanian or Chamorro
- ☐ Filipino
- ☐ Vietnamese
- ☐ Samoan
- ☐ Other Asian — *Print race.*
- ☐ Other Pacific Islander — *Print race.*
- ☐ Some other race — *Print race.*

➔ **If more people live here, continue with Person 2.**

OMB No. 0607-0856: Approval Expires 12/31/2000

Form **D-1**

Person 2

Your answers are important! Every person in the Census counts.

1. What is Person 2's name? *Print name below.*

Last Name

First Name MI

2. How is this person related to Person 1? *Mark ☒ ONE box.*

- ☐ Husband/wife
- ☐ Natural-born son/daughter
- ☐ Adopted son/daughter
- ☐ Stepson/stepdaughter
- ☐ Brother/sister
- ☐ Father/mother
- ☐ Grandchild
- ☐ Parent-in-law
- ☐ Son-in-law/daughter-in-law
- ☐ Other relative — *Print exact relationship.*

If NOT RELATED to Person 1:

- ☐ Roomer, boarder
- ☐ Housemate, roommate
- ☐ Unmarried partner
- ☐ Foster child
- ☐ Other nonrelative

3. What is this person's sex? *Mark ☒ ONE box.*

☐ Male ☐ Female

4. What is this person's age and what is this person's date of birth? *Print numbers in boxes.*

Age on April 1, 2000 | Month | Day | Year of birth

→ **NOTE: Please answer BOTH Questions 5 and 6.**

5. Is this person Spanish / Hispanic / Latino? *Mark ☒ the **"No"** box if **not** Spanish/Hispanic/Latino.*

- ☐ **No,** not Spanish / Hispanic / Latino
- ☐ Yes, Puerto Rican
- ☐ Yes, Mexican, Mexican Am., Chicano
- ☐ Yes, Cuban
- ☐ Yes, other Spanish / Hispanic / Latino — *Print group.*

6. What is this person's race? ***Mark ☒ one or more races*** *to indicate what this person considers himself/herself to be.*

- ☐ White
- ☐ Black, African Am., or Negro
- ☐ American Indian or Alaska Native — *Print name of enrolled or principal tribe.*
- ☐ Asian Indian
- ☐ Japanese
- ☐ Native Hawaiian
- ☐ Chinese
- ☐ Korean
- ☐ Guamanian or Chamorro
- ☐ Filipino
- ☐ Vietnamese
- ☐ Samoan
- ☐ Other Asian — *Print race.*
- ☐ Other Pacific Islander — *Print race.*
- ☐ Some other race — *Print race.*

→ **If more people live here, continue with Person 3.**

Person 3

Census information helps your community get financial assistance for roads, hospitals, schools, and more.

1. What is Person 3's name? *Print name below.*

Last Name

First Name MI

2. How is this person related to Person 1? *Mark ☒ ONE box.*

- ☐ Husband/wife
- ☐ Natural-born son/daughter
- ☐ Adopted son/daughter
- ☐ Stepson/stepdaughter
- ☐ Brother/sister
- ☐ Father/mother
- ☐ Grandchild
- ☐ Parent-in-law
- ☐ Son-in-law/daughter-in-law
- ☐ Other relative — *Print exact relationship.*

If NOT RELATED to Person 1:

- ☐ Roomer, boarder
- ☐ Housemate, roommate
- ☐ Unmarried partner
- ☐ Foster child
- ☐ Other nonrelative

3. What is this person's sex? *Mark ☒ ONE box.*

☐ Male ☐ Female

4. What is this person's age and what is this person's date of birth? *Print numbers in boxes.*

Age on April 1, 2000 | Month | Day | Year of birth

→ **NOTE: Please answer BOTH Questions 5 and 6.**

5. Is this person Spanish / Hispanic / Latino? *Mark ☒ the **"No"** box if **not** Spanish/Hispanic/Latino.*

- ☐ **No,** not Spanish / Hispanic / Latino
- ☐ Yes, Puerto Rican
- ☐ Yes, Mexican, Mexican Am., Chicano
- ☐ Yes, Cuban
- ☐ Yes, other Spanish / Hispanic / Latino — *Print group.*

6. What is this person's race? ***Mark ☒ one or more races*** *to indicate what this person considers himself/herself to be.*

- ☐ White
- ☐ Black, African Am., or Negro
- ☐ American Indian or Alaska Native — *Print name of enrolled or principal tribe.*
- ☐ Asian Indian
- ☐ Japanese
- ☐ Native Hawaiian
- ☐ Chinese
- ☐ Korean
- ☐ Guamanian or Chamorro
- ☐ Filipino
- ☐ Vietnamese
- ☐ Samoan
- ☐ Other Asian — *Print race.*
- ☐ Other Pacific Islander — *Print race.*
- ☐ Some other race — *Print race.*

→ **If more people live here, continue with Person 4.**

Person 4

Information about children helps your community plan for child care, education, and recreation.

1. What is Person 4's name? *Print name below.*

Last Name

First Name MI

2. How is this person related to Person 1? *Mark* ☒ *ONE box.*

- ☐ Husband/wife
- ☐ Natural-born son/daughter
- ☐ Adopted son/daughter
- ☐ Stepson/stepdaughter
- ☐ Brother/sister
- ☐ Father/mother
- ☐ Grandchild
- ☐ Parent-in-law
- ☐ Son-in-law/daughter-in-law
- ☐ Other relative — *Print exact relationship.*

If NOT RELATED to Person 1:

- ☐ Roomer, boarder
- ☐ Housemate, roommate
- ☐ Unmarried partner
- ☐ Foster child
- ☐ Other nonrelative

3. What is this person's sex? *Mark* ☒ *ONE box.*

☐ Male ☐ Female

4. What is this person's age and what is this person's date of birth? *Print numbers in boxes.*

Age on April 1, 2000 Month Day Year of birth

→ **NOTE: Please answer BOTH Questions 5 and 6.**

5. Is this person Spanish/Hispanic/Latino? *Mark* ☒ *the* ***"No"*** *box if* ***not*** *Spanish/Hispanic/Latino.*

- ☐ **No,** not Spanish/Hispanic/Latino
- ☐ Yes, Puerto Rican
- ☐ Yes, Mexican, Mexican Am., Chicano
- ☐ Yes, Cuban
- ☐ Yes, other Spanish/Hispanic/Latino — *Print group.*

6. What is this person's race? ***Mark*** ☒ ***one or more races*** *to indicate what this person considers himself/herself to be.*

- ☐ White
- ☐ Black, African Am., or Negro
- ☐ American Indian or Alaska Native — *Print name of enrolled or principal tribe.*
- ☐ Asian Indian
- ☐ Japanese
- ☐ Native Hawaiian
- ☐ Chinese
- ☐ Korean
- ☐ Guamanian or Chamorro
- ☐ Filipino
- ☐ Vietnamese
- ☐ Samoan
- ☐ Other Asian — *Print race.*
- ☐ Other Pacific Islander — *Print race.*
- ☐ Some other race — *Print race.*

→ **If more people live here, continue with Person 5.**

Person 5

Knowing about age, race, and sex helps your community better meet the needs of everyone.

1. What is Person 5's name? *Print name below.*

Last Name

First Name MI

2. How is this person related to Person 1? *Mark* ☒ *ONE box.*

- ☐ Husband/wife
- ☐ Natural-born son/daughter
- ☐ Adopted son/daughter
- ☐ Stepson/stepdaughter
- ☐ Brother/sister
- ☐ Father/mother
- ☐ Grandchild
- ☐ Parent-in-law
- ☐ Son-in-law/daughter-in-law
- ☐ Other relative — *Print exact relationship.*

If NOT RELATED to Person 1:

- ☐ Roomer, boarder
- ☐ Housemate, roommate
- ☐ Unmarried partner
- ☐ Foster child
- ☐ Other nonrelative

3. What is this person's sex? *Mark* ☒ *ONE box.*

☐ Male ☐ Female

4. What is this person's age and what is this person's date of birth? *Print numbers in boxes.*

Age on April 1, 2000 Month Day Year of birth

→ **NOTE: Please answer BOTH Questions 5 and 6.**

5. Is this person Spanish/Hispanic/Latino? *Mark* ☒ *the* ***"No"*** *box if* ***not*** *Spanish/Hispanic/Latino.*

- ☐ **No,** not Spanish/Hispanic/Latino
- ☐ Yes, Puerto Rican
- ☐ Yes, Mexican, Mexican Am., Chicano
- ☐ Yes, Cuban
- ☐ Yes, other Spanish/Hispanic/Latino — *Print group.*

6. What is this person's race? ***Mark*** ☒ ***one or more races*** *to indicate what this person considers himself/herself to be.*

- ☐ White
- ☐ Black, African Am., or Negro
- ☐ American Indian or Alaska Native — *Print name of enrolled or principal tribe.*
- ☐ Asian Indian
- ☐ Japanese
- ☐ Native Hawaiian
- ☐ Chinese
- ☐ Korean
- ☐ Guamanian or Chamorro
- ☐ Filipino
- ☐ Vietnamese
- ☐ Samoan
- ☐ Other Asian — *Print race.*
- ☐ Other Pacific Islander — *Print race.*
- ☐ Some other race — *Print race.*

→ **If more people live here, continue with Person 6.**

1042

Person 6

Your answers help your community plan for the future.

1. What is Person 6's name? *Print name below.*

Last Name

First Name MI

2. How is this person related to Person 1? *Mark* ☒ *ONE box.*

- ☐ Husband/wife
- ☐ Natural-born son/daughter
- ☐ Adopted son/daughter
- ☐ Stepson/stepdaughter
- ☐ Brother/sister
- ☐ Father/mother
- ☐ Grandchild
- ☐ Parent-in-law
- ☐ Son-in-law/daughter-in-law
- ☐ Other relative — *Print exact relationship.*

If NOT RELATED to Person 1:

- ☐ Roomer, boarder
- ☐ Housemate, roommate
- ☐ Unmarried partner
- ☐ Foster child
- ☐ Other nonrelative

3. What is this person's sex? *Mark* ☒ *ONE box.*

☐ Male ☐ Female

4. What is this person's age and what is this person's date of birth? *Print numbers in boxes.*

Age on April 1, 2000 Month Day Year of birth

➔ **NOTE: Please answer BOTH Questions 5 and 6.**

5. Is this person Spanish / Hispanic / Latino? *Mark* ☒ *the* ***"No"*** *box if* ***not*** *Spanish/Hispanic/Latino.*

- ☐ **No,** not Spanish/Hispanic/Latino
- ☐ Yes, Mexican, Mexican Am., Chicano
- ☐ Yes, other Spanish/Hispanic/Latino — *Print group.*
- ☐ Yes, Puerto Rican
- ☐ Yes, Cuban

6. What is this person's race? ***Mark*** ☒ ***one or more races*** *to indicate what this person considers himself/herself to be.*

- ☐ White
- ☐ Black, African Am., or Negro
- ☐ American Indian or Alaska Native — *Print name of enrolled or principal tribe.*
- ☐ Asian Indian
- ☐ Chinese
- ☐ Filipino
- ☐ Other Asian — *Print race.*
- ☐ Japanese
- ☐ Korean
- ☐ Vietnamese
- ☐ Native Hawaiian
- ☐ Guamanian or Chamorro
- ☐ Samoan
- ☐ Other Pacific Islander — *Print race.*
- ☐ Some other race — *Print race.*

➔ **If more people live here, list their names on the back of this page in the spaces provided.**

Please turn to go to last page.

Form D-1

Persons 7 – 12

If you didn't have room to list everyone who lives in this house or apartment, please list the others below. *You may be contacted by the Census Bureau for the same information about these people.*

Person 7 — Last Name

First Name MI

Person 8 — Last Name

First Name MI

Person 9 — Last Name

First Name MI

Person 10 — Last Name

First Name MI

Person 11 — Last Name

First Name MI

Person 12 — Last Name

First Name MI

The Census Bureau estimates that, for the average household, this form will take about 10 minutes to complete, including the time for reviewing the instructions and answers. Comments about the estimate should be directed to the Associate Director for Finance and Administration, Attn: Paperwork Reduction Project 0607-0856, Room 3104, Federal Building 3, Bureau of the Census, Washington, DC 20233.

Respondents are not required to respond to any information collection unless it displays a valid approval number from the Office of Management and Budget.

Thank you for completing your official U.S. Census 2000 form.

FOR OFFICE USE ONLY

A. JIC1 **B.** JIC2 **C.** JIC3 **D.** JIC4

If you need help completing this form, *call 1-800-471-9424 between 8:00 a.m. and 9:00 p.m., 7 days a week. The telephone call is free.*

TDD — *Telephone display device for the hearing impaired. Call 1-800-582-8330 between 8:00 a.m. and 9:00 p.m., 7 days a week. The telephone call is free.*

¿NECESITA AYUDA? *Si usted necesita ayuda para completar este cuestionario llame al 1-800-471-8642 entre las 8:00 a.m. y las 9:00 p.m., 7 días a la semana. La llamada telefónica es gratis.*

1041

Appendix E.
Data Products and User Assistance

	Page
Census 2000 Data Products	E–1
Census 2000 Maps and Geographic Products	E–3
Reference Materials	E–4
Sources of Assistance	E–4

CENSUS 2000 DATA PRODUCTS

The decennial census yields a wealth of data, which have virtually unlimited applications. A comprehensive data program offers census information on the Internet, in electronic media (CD-ROM/DVD), and in print. A complete list of Census 2000 data products, with their release status, is available at http://www.census.gov/population/www/censusdata/c2kproducts.html.

Detailed results of Census 2000 are contained in a series of five summary files. These are available on the Internet and on CD-ROM or DVD. In addition, three series of reports derived from these files are available in print and in Portable Document Format (PDF) on the Internet.

Internet and CD-ROM/DVD Products

Census 2000 data are available at several locations on the Census Bureau's Web site. The Census 2000 Gateway page provides links to Census 2000 data, information, and reference materials. It is accessed from the Census Bureau's home page (www.census.gov) or at http://www.census.gov/main/www/cen2000.html. Links from the Gateway page include American FactFinder®; State and County QuickFacts; other prepared Census 2000 tables, including rankings and comparisons; reference materials; user updates; and Census in the Schools.

American Factfinder (factfinder.census.gov) is the most comprehensive source of Census 2000 data, providing all summary file tables for all levels of census geography. Quick tables (single geography tables) and geographic comparison tables (data for more than one geographic area) are also available on American FactFinder.

Most Census 2000 tabulations are also available on CD-ROM and/or DVD. Software is included on the DVDs and most CDs. These may be ordered by phone through the Census Bureau's Customer Services Center on 301-763-4636, or via e-commerce by selecting Catalog from the Census Bureau's home page. For more information on the products and ordering options, access the Census Catalog's product order form at https://catalog.mso.census.gov.

Census 2000 Redistricting Data (Public Law 94-171) Summary File. The first Census 2000 data files released provide the data required for local redistricting. The data include tabulations of 63 race categories, cross-tabulated by Hispanic or Latino and not Hispanic or Latino for the total population and the population 18 years old and over. These tabulations are presented for areas as small as blocks, census tracts, and voting districts. They are available through the Internet (American FactFinder) and as a CD-ROM series (state files). In American FactFinder (factfinder.census.gov), all redistricting data tables are available by selecting Data Sets on the FactFinder main page. FactFinder also has one quick table and one geographic comparison table based on this file.

Summary File 1 (SF 1). This file presents counts and basic cross-tabulations of information collected from all people and housing units. This information includes age, sex, race, Hispanic or Latino origin, household relationship, and whether the residence is owned or rented. Data are available down to the block level for many tabulations, but only to the census-tract level for others. Summaries are included for other geographic areas, such as ZIP Code® Tabulation Areas

(ZCTAs™) and Congressional Districts (106th Congress). There are individual state files and two national files in this series. The final national file provides the first available urban and rural data. The complete Summary File 1 is available on the Internet (American FactFinder) and on CD-ROM/DVD.

Additional tables derived from this summary file are also available on the Census Bureau's Internet site. These can be located through the Census 2000 Gateway page at http://www.census.gov/main/www/cen2000.html. Related products include a demographic profile that provides a snapshot of the geographic area, quick tables, geographic comparison tables, and two printed report series, *Summary Population and Housing Characteristics* (PHC-1) and *Population and Housing Unit Counts* (PHC-3).

Summary File 2 (SF 2). This file presents data similar to the information included in Summary File 1, but the tables in this file are iterated for a selected list of race and Hispanic or Latino categories and for American Indian and Alaska Native tribes. These data are shown down to the census tract level for up to 250 race and ethnic categories that meet a specified minimum population size threshold of 100 in a geographic area. The complete SF 2 is available on the Internet (American FactFinder) and on CD-ROM/DVD. American FactFinder also offers various quick tables and geographic comparison tables derived from SF 2.

Summary File 3 (SF 3). This file is the first release of the information collected on a sample basis. It includes data on income, educational attainment, poverty status, home value, and population totals for foreign born and ancestry groups. Data are provided down to the block group level for many tabulations but only to the census tract level for others. SF 3 also includes data by ZCTAs and Congressional Districts (106th Congress).

Data for each state and a national file are available on the American Factfinder and on CD-ROM/DVD. Related products include a three-page demographic profile available on the Internet, various quick tables and geographic comparison tables available through American Factfinder, and a printed report series, *Summary Social, Economic, and Housing Characteristics* (PHC-2).

Summary File 4 (SF 4). This file includes tabulations of the population and housing data collected from a sample of the population. Just as in Summary File 2, the tables in SF 4 are iterated for a selected list of race and Hispanic or Latino origin groups and for American Indian and Alaska Native tribes. Tables are also iterated for 86 ancestry groups. The file is available on the Internet (American FactFinder) and on CD-ROM/DVD. American FactFinder also offers various quick tables and geographic comparison tables derived from Summary File 4.

Microdata. Microdata products allow users to prepare their own customized tabulations and cross tabulations of most population and housing subjects, using specially prepared microdata files. These files are the actual responses to census questionnaires, but with names or addresses removed and the geography sufficiently broad to protect confidentiality. Microdata are available on CD-ROM/DVD and may be available for query via the Internet.

Public Use Microdata Sample (PUMS) Files. There are two PUMS files: a 1-percent sample for developing tabulations for metropolitan areas and a 5-percent sample that provides tabulations for state and substate areas. Both files are available on CD-ROM/DVD.

Advanced Query Function. Tabulations can be prepared online using the full database of individual responses, subject to restrictions and filters required to protect the confidentiality of individual responses. The Internet availability of this function is subject to policy decisions on access and confidentiality.

Printed Reports and Profiles

There are three series of printed reports with one report per state and a national summary volume. These reports are sold through the U.S. Government Printing Office. Much of the information in these series is available earlier in other data products. For release and ordering information, see the Census Catalog (https://catalog.mso.census.gov/).

Profiles and other data tables are generally available on the Internet. Printed copies of the profiles are offered as a print-on-demand product. Contact the Customer Services Center (301-763-4636) for pricing and availability.

Summary Population and Housing Characteristics (PHC-1). This publication series includes information on the 100-percent population and housing subjects. The data are available for the United States, regions, divisions, states, counties, county subdivisions, places, metropolitan areas, urbanized areas, American Indian and Alaska Native areas, and Hawaiian home lands. This series is comparable to the 1990 CPH-1 report series, Summary Population and Housing Characteristics. The series is also available in PDF format on the Internet.

Summary Social, Economic, and Housing Characteristics (PHC-2). This publication series includes information on the sample population and housing subjects. Data are shown for the same geographic areas as Summary Population and Housing Characteristics (PHC-1) described above. This series is comparable to the 1990 CPH-5 report series, Summary Social, Economic, and Housing Characteristics. The series is available in PDF format on the Internet.

Population and Housing Unit Counts (PHC-3). This publication series includes population and housing unit counts for Census 2000 as well as the 1990 and earlier censuses. Information on area measurements and population density is included. There is one printed report for each state, the District of Columbia, and Puerto Rico plus a national report. The series is available in PDF format on the Internet.

Profiles and Other Data Tables. Demographic profiles, quick tables, and geographic comparison tables include predefined sets of data to meet the needs of the majority of data users. They are convenient and readily available sources when moderate subject and geographic detail is needed. Demographic profiles (PDF) are available on the Census Bureau's Web site. Demographic profiles as well as quick tables and geographic comparison tables are available through American FactFinder.

CENSUS 2000 MAPS AND GEOGRAPHIC PRODUCTS

A variety of maps, boundary files, and other geographic products are available to help users locate and identify geographic areas. These products are available in various media, such as the Internet, CD-ROM, DVD, and, for maps, as print-on-demand products. A complete description of Census 2000 geographic products and resources is available at www.census.gov/geo/www/.

TIGER/Line Files. These files contain geographic boundaries and codes, streets, address ranges, and coordinates for use with commercially available geographic information systems (GIS) for mapping and other applications.

Census Block Maps. These maps show the boundaries, names, and codes for American Indian and Alaska Native areas and Hawaiian home lands, states, counties, county subdivisions, places, census tracts, and census blocks. This map series is also produced by specified governmental units (e.g., American Indian/Alaska Native areas, Hawaiian home lands, counties, incorporated places, and functioning minor civil divisions).

Census Tract Outline Maps. These county maps provide the boundaries and numbers of census tracts and names of features underlying the boundaries. They also show the boundaries, names, and codes for American Indian/Alaska Native areas, counties, county subdivisions, and places.

Reference Maps. This series shows the boundaries for tabulation areas including states, counties, American Indian reservations, county subdivisions (minor civil divisions (MCDs)/census county divisions (CCDs)), incorporated places, and census designated places. This series includes the state and county subdivision outline maps, urbanized area maps, and metropolitan area maps. These maps vary from page size to wall size.

Generalized Boundary Files. These files are designed for use in a geographic information system (GIS) or similar computer mapping software. Boundary files are available for most levels of census geography.

Thematic Maps. These colorful maps display Census 2000 data on such topics as population density and population distribution.

REFERENCE MATERIALS

The reference materials for Census 2000 are available at the Census Bureau's Internet site (www.census.gov) or, in the case of CD-ROMs/DVD, on the product itself.

Census 2000 Gateway. This page provides descriptions and links to Internet tables and reference materials relating to Census 2000. It is available at http://www.census.gov/main/ www/cen2000.html or by selecting the Census 2000 logo on the Census Bureau's home page (www.census.gov).

Census Online Catalog. Census 2000 data products, their availability, and their prices are described in the Catalog portion of the Web site. The catalog can be reached from the Census Bureau home page by selecting Catalog from the side bar or at https://catalog.mso.census.gov.

American FactFinder®. American FactFinder (AFF) is the system that presents, via the Internet, comprehensive data from Census 2000 and other Census Bureau data programs. Reference materials about the data, including subject and geographic glossaries, are included. In addition, AFF presents reference maps, which provide boundaries and features for the requested geography, and thematic maps, which offer data in a map presentation.

All data and all geography available in the Census 2000 Summary Files are accessible through AFF. FactFinder is available through the Census Bureau's home page (www.census.gov) or from factfinder.census.gov.

Technical Documentation. Technical documentation includes an abstract, a how-to-use chapter, the table layouts, the summary level sequence chart, the subject and geographic glossaries, accuracy of the data, and the data dictionary. CD-ROM and DVD products include the relevant technical documentation file on the disc. Technical documentation for files released on CD-ROM/DVD is also available on the Web site at http://www.census.gov/prod/cen2000/.

SOURCES OF ASSISTANCE

U.S. Census Bureau. Census 2000 CD-ROM and DVD products are available through the Census Bureau's Customer Services Center. These can be ordered via e-commerce from the Census Catalog at https://catalog.mso.census.gov/ or by telephoning Customer Services at 301-763-4636.

The Census Bureau also has an active customer information program in each of its 12 regions. This program, called the Partnership and Data Services (PDS) program, provides information about Census Bureau statistics and offers training and assistance to data users. The Partnership and Data Services specialists in the Census Bureau's 12 Regional Offices answer thousands of questions each year. State coverage for each region as well as contact information is available at http://www.census.gov/contacts/www/c-regoff.html.

Superintendent of Documents, U.S. Government Printing Office (GPO). The GPO (www.gpo.gov) handles the sale of most of the federal government's publications, including Census 2000 reports. For the current information on ordering publications from GPO, see http://bookstore.gpo.gov/prf/ordinfo.html.

State Data Centers. The Census Bureau furnishes data products, training in data access and use, technical assistance, and consultation to all states, the District of Columbia, Puerto Rico, U.S. Virgin Islands, Guam, American Samoa, and the Commonwealth of the Northern Mariana Islands. State Data Centers (SDCs) offer publications for reference, specially prepared reports, maps, other

products, and assistance to data users. A component of the program is the Business and Industry Data Center (BIDC) Program, which supports the business community by expanding SDC services to government, academic, and nonprofit organizations that directly serve businesses. For a list of SDC/BIDCs, including their services and their Web sites, access http://www.census.gov/sdc/www/.

Census Information Centers. The Census Information Center (CIC) program is a cooperative activity between the Census Bureau and national nonprofit organizations representing interests of racial and ethnic communities. The program objective is to make census information and data available to the participating organizations for analysis, policy planning, and for further dissemination through a network of regional and local affiliates. For a listing of the organizations and the contacts, access http://www.census.gov/clo/www/cic.html.

The Census Bureau's Customer Liaison Office administers both the SDC and CIC programs. For more information on programs of that office, access http://www.census.gov/clo/www/clo.html.

Appendix F.
Maps

Counties

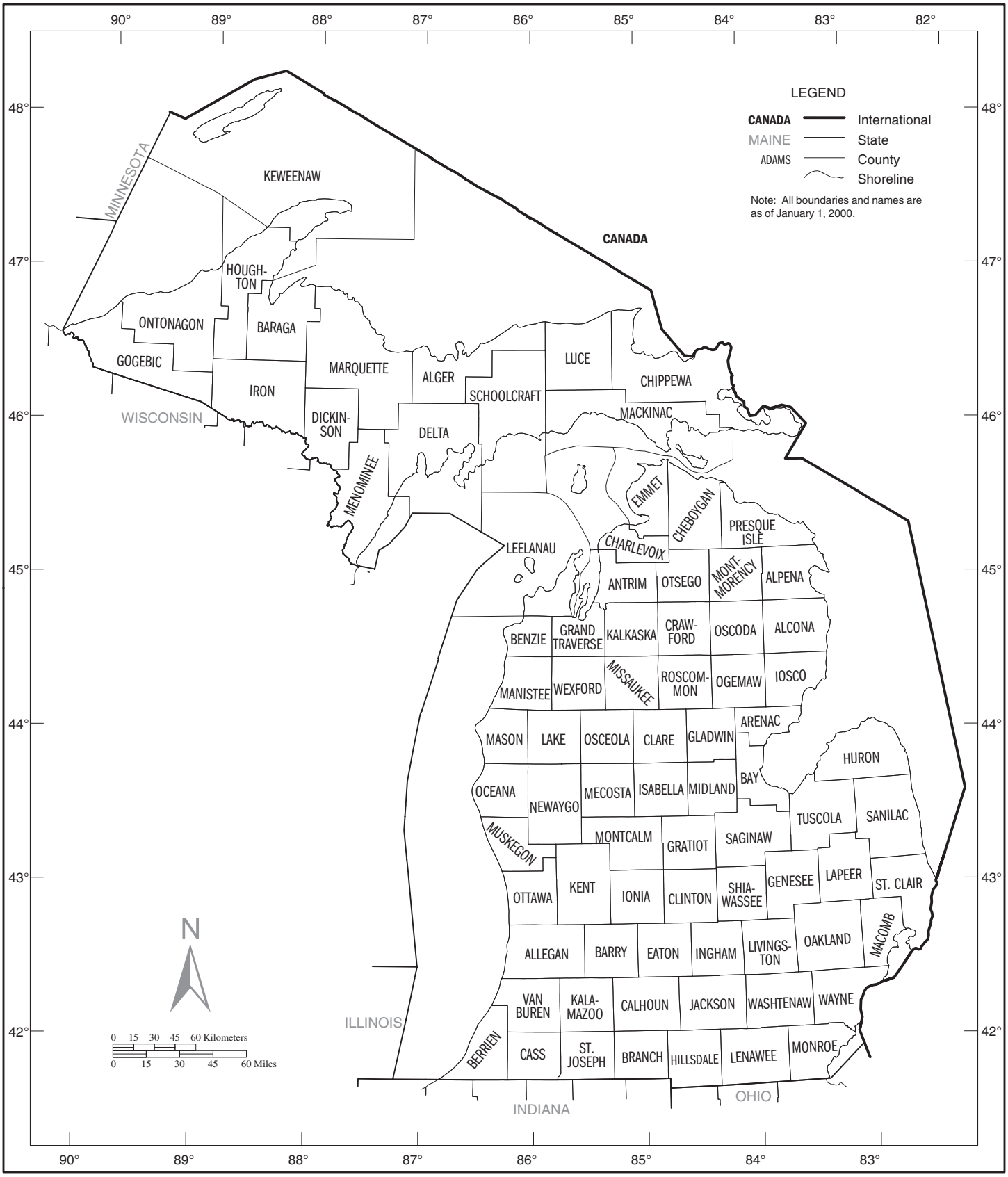

U.S. Census Bureau, Census 2000

County Subdivision Outline Map Legend and County Location Index

Map Legend

		International
	CAMPO	American Indian Reservation (Federal)[1]
	ZIA	Off-Reservation Trust Land[1]
	Tetlin	Tribal Designated Statistical Areas
		State
	ERIE	County
	YORK	County Subdivision[2]
	ROME	Incorporated Place[2]
	Zena	Census Designated Place[2]
	Lake Erie	Large River, Lake, Water Body, or Shoreline
		A fishhook joins contiguous and/or discontiguous parts of the same geographic entity

[1] A '*' following an American Indian area name indicates that tribal subdivisions are defined for that area. The tribal subdivision boundaries are displayed on the tribal subdivision map(s) immediately following the State/County Subdivision section maps.

[2] A '*' following a place name indicates that the place is coextensive with a separate county subdivision. The county subdivision name is shown only if different than the name of the place. A '°' following a place name indicates that the place is an independent place or independent city. An independent place is not part of any legal county subdivision and thus serves as the statistical equivalent of a legal county subdivision. An independent city is not part of any county or legal county subdivision and thus serves as both the statistical equivalent of a county and a legal county subdivision. The name for the county subdivision is always the same as that of the place and never shown separately on the map.

Note: All legal boundaries and names are as of January 1, 2000. Where international, state, county, and/or county subdivision boundaries coincide, the map shows the boundary symbol for the highest level of these geographic entities. The county boundary is always shown. Where a county subdivision boundary coincides with a place boundary, the map does not show the place boundary symbol. Any geographic entity name may include '(pt.)' if some portion of the entity extends beyond the limits of the map area displayed on the page, or if multiple discontiguous pieces of the entity have been discretely labeled on the page. A geographic entity name may include '(pts.)' if many discontiguous pieces exist for that entity that cannot be discretely labeled. The boundaries shown on this map are for Census Bureau statistical data collection and tabulation purposes only; their depiction and designation for statistical purposes does not constitute a determination of jurisdictional authority or rights of ownership or entitlement.

Map Sections

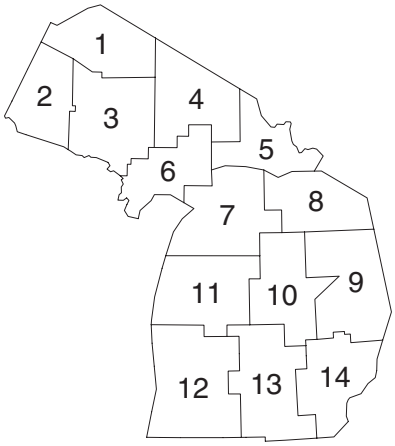

County Location Index

This list presents the reference coordinates for each county on the county subdivision outline map. Map section numbers refer to the county subdivision outline maps only.

COUNTY	MAP SEC	MAP REF	COUNTY	MAP SEC	MAP REF	COUNTY	MAP SEC	MAP REF
Alcona	9	JR-AZ	Eaton	13	JG-BM	Leelanau	7	IZ-AX
Alger	4	IW-AM	Emmet	7	JG-AU	Lenawee	13	JL-BQ
Allegan	12	IY-BM	Genesee	14	JN-BJ	Livingston	14	JM-BM
Alpena	8	JR-AX	Gladwin	10	JJ-BE	Luce	4	JC-AN
Antrim	7	JE-AX	Gogebic	2	ID-AP	Mackinac	5	JF-AS
Arenac	10	JN-BD	Grand Traverse	7	JC-AZ	Macomb	14	JS-BL
Baraga	3	IL-AN	Gratiot	13	JI-BI	Manistee	11	IX-BB
Barry	13	JE-BM	Hillsdale	13	JI-BQ	Marquette	3	IQ-AO
Bay	10	JM-BF	Houghton	3	IK-AM	Mason	11	IW-BE
Benzie	7	IY-BA	Huron	9	JS-BE	Mecosta	11	JE-BG
Berrien	12	IV-BQ	Ingham	13	JJ-BM	Menominee	6	IQ-AU
Branch	13	JF-BQ	Ionia	13	JF-BK	Midland	10	JJ-BG
Calhoun	13	JF-BO	Iosco	9	JR-BB	Missaukee	11	JF-BB
Cass	12	JA-BQ	Iron	3	IK-AQ	Monroe	14	JP-BQ
Charlevoix	7	JD-AU	Isabella	10	JG-BG	Montcalm	13	JF-BI
Cheboygan	8	JJ-AV	Jackson	13	JJ-BO	Montmorency	8	JL-AX
Chippewa	5	JI-AQ	Kalamazoo	12	JC-BO	Muskegon	12	IW-BI
Clare	10	JG-BE	Kalkaska	7	JF-AZ	Newaygo	11	JB-BG
Clinton	13	JI-BK	Kent	12	JC-BJ	Oakland	14	JP-BM
Crawford	10	JI-AZ	Keweenaw	1	IM-AH	Oceana	11	IW-BG
Delta	6	IU-AT	Lake	11	JB-BE	Ogemaw	10	JL-BB
Dickinson	3	IO-AR	Lapeer	14	JQ-BJ	Ontonagon	2	IF-AL

County Subdivision Outline Map Legend and County Location Index

COUNTY	MAP SEC	MAP REF
Osceola	11	JE-BE
Oscoda	10	JL-AZ
Otsego	7	JI-AX
Ottawa	12	IX-BK
Presque Isle	8	JO-AV
Roscommon	10	JI-BB
Saginaw	10	JL-BH
Sanilac	9	JU-BH
Schoolcraft	6	IY-AR
Shiawassee	13	JL-BK
St. Clair	14	JU-BK
St. Joseph	12	JC-BQ
Tuscola	9	JP-BH
Van Buren	12	IY-BO
Washtenaw	14	JM-BO
Wayne	14	JQ-BO
Wexford	11	JC-BB

American Indian Areas, Counties, County Subdivisions, and Places – Section 1

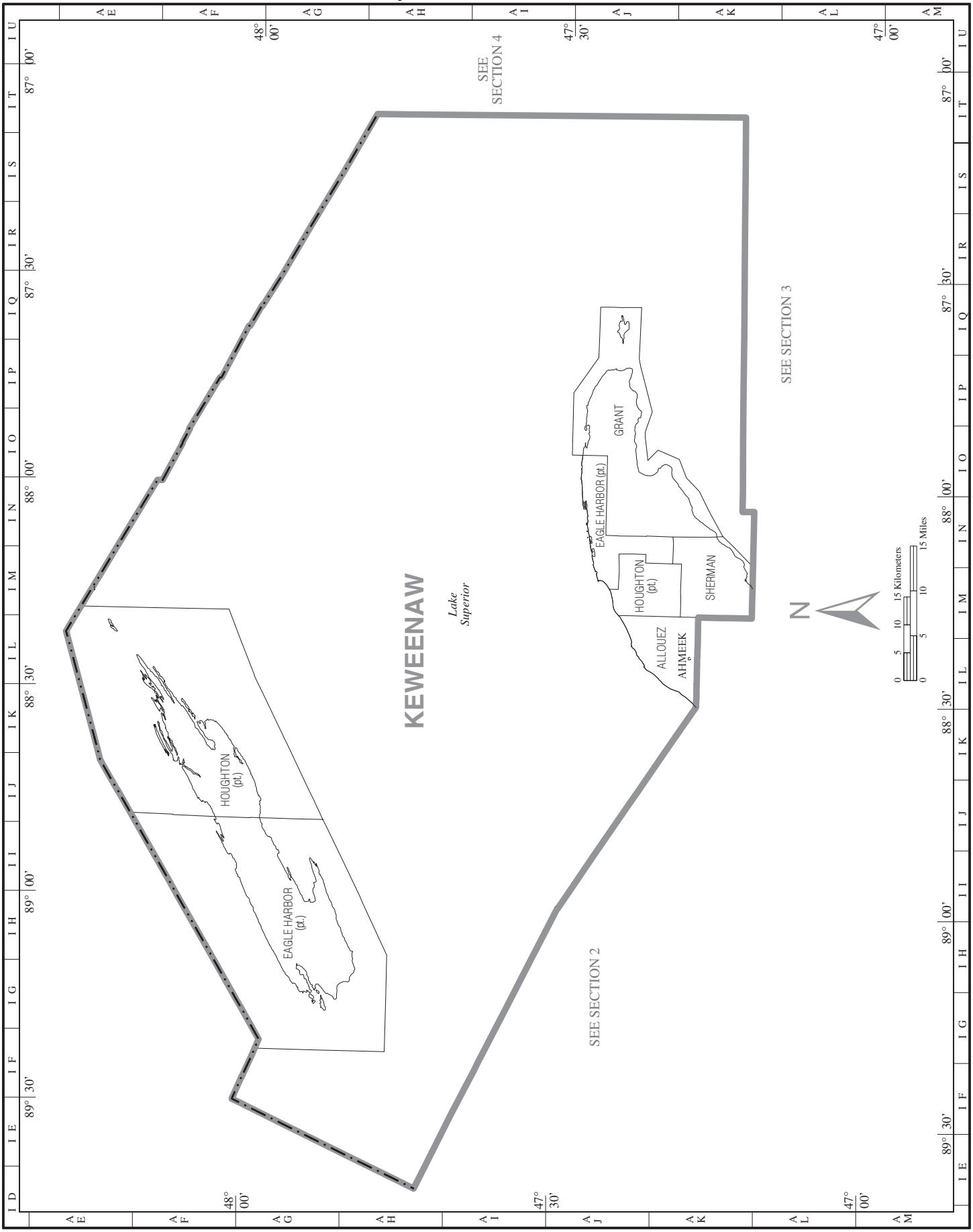

American Indian Areas, Counties, County Subdivisions, and Places – Section 2

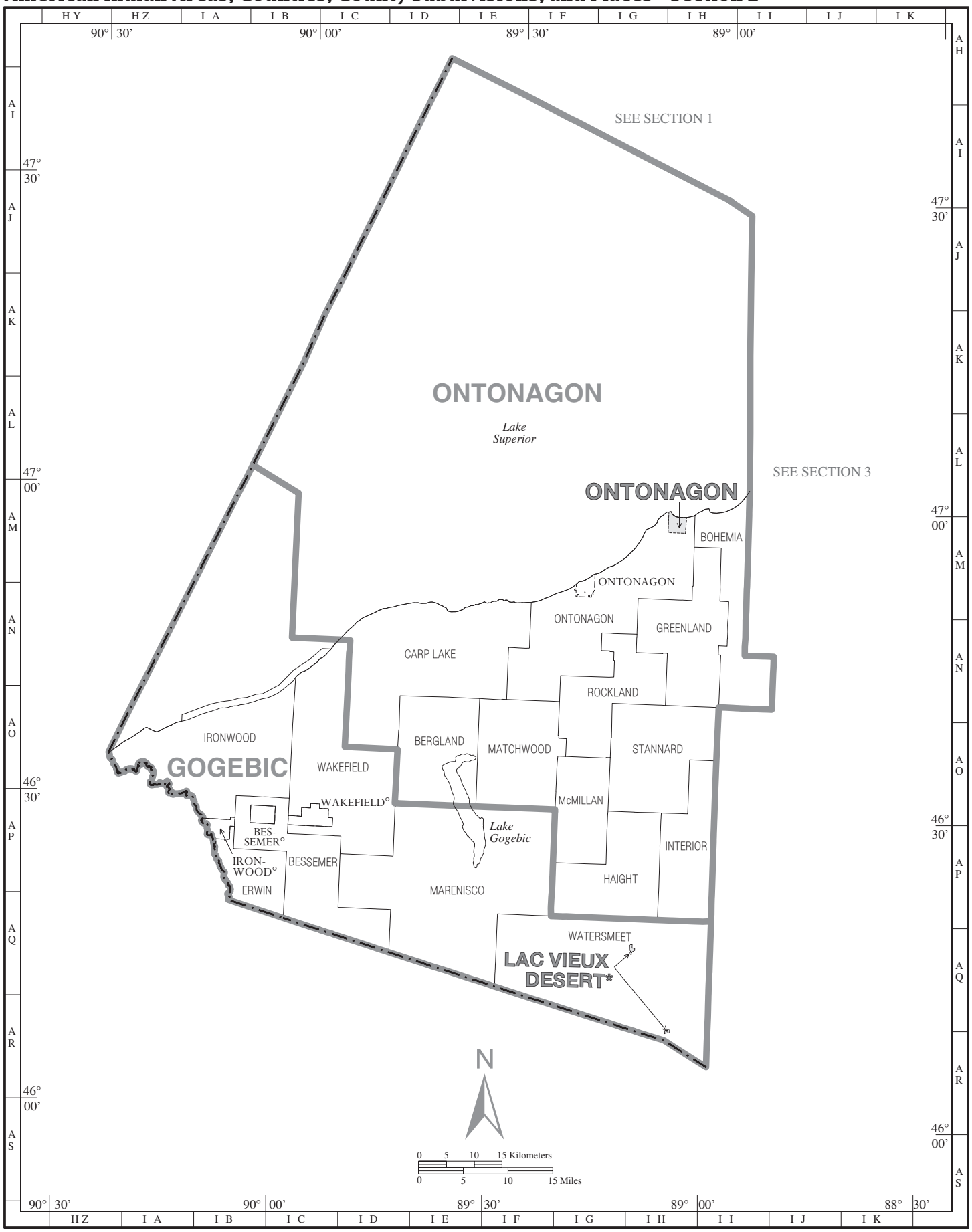

American Indian Areas, Counties, County Subdivisions, and Places – Section 3

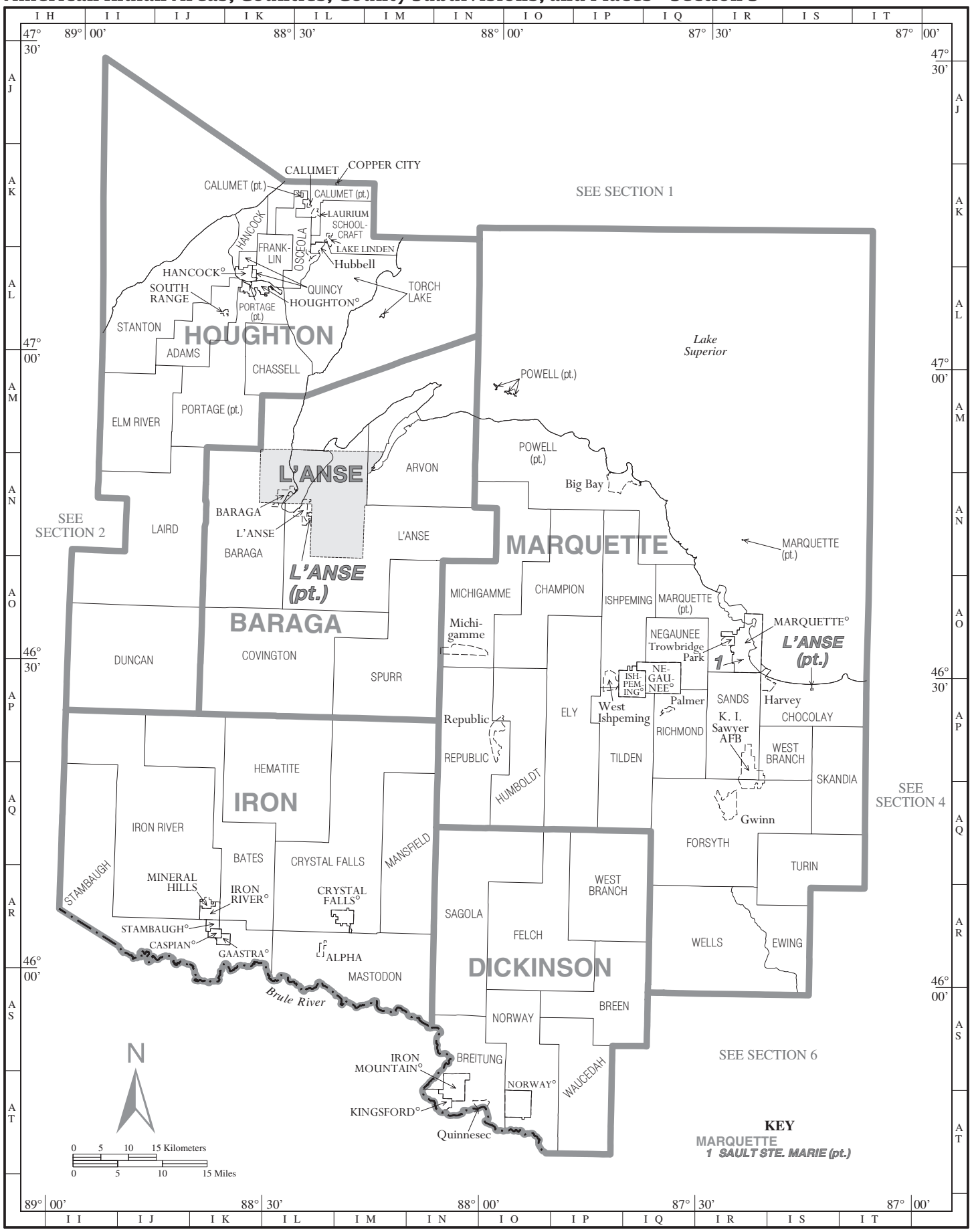

U.S. Census Bureau, Census 2000

American Indian Areas, Counties, County Subdivisions, and Places – Section 4

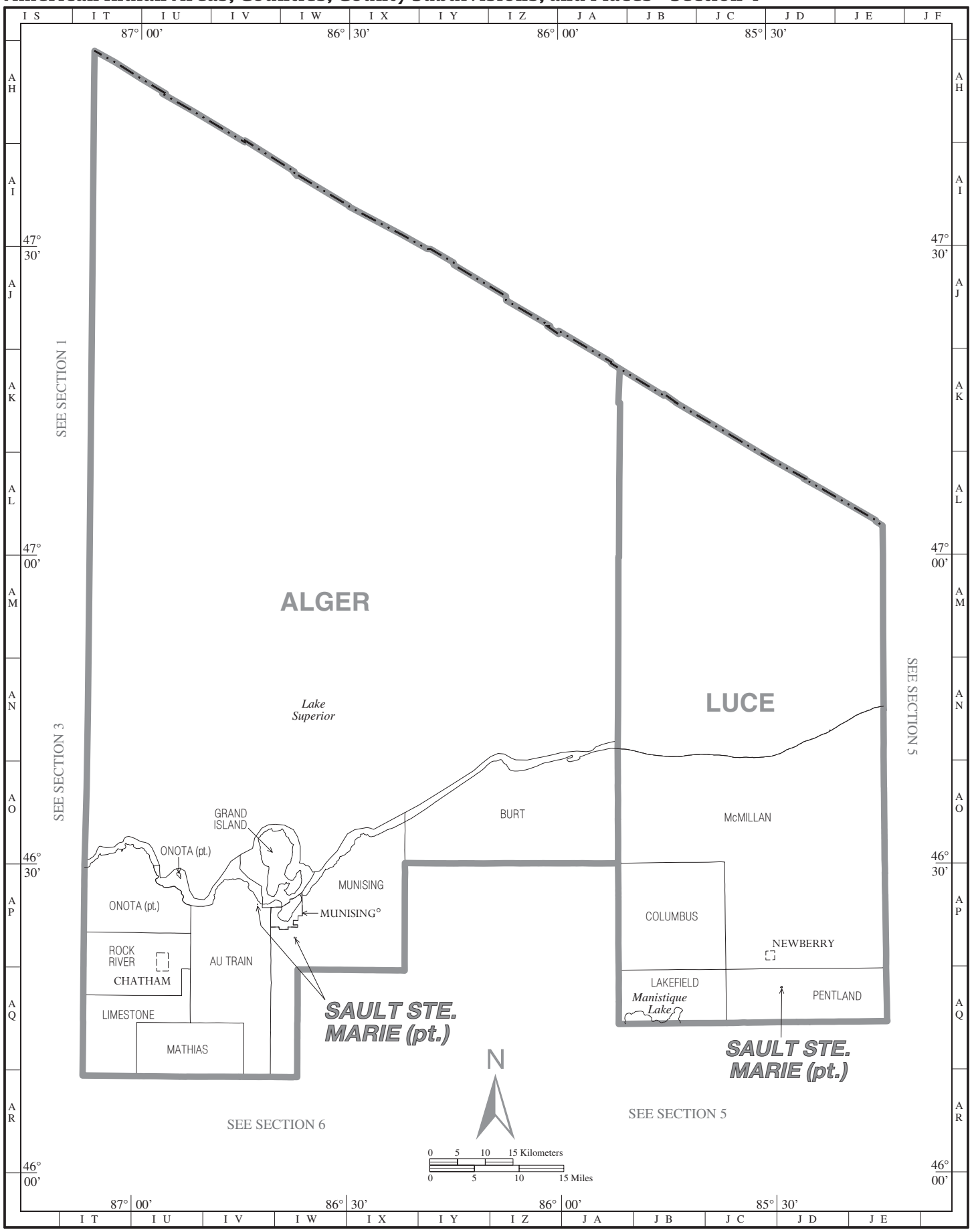

American Indian Areas, Counties, County Subdivisions, and Places – Section 5

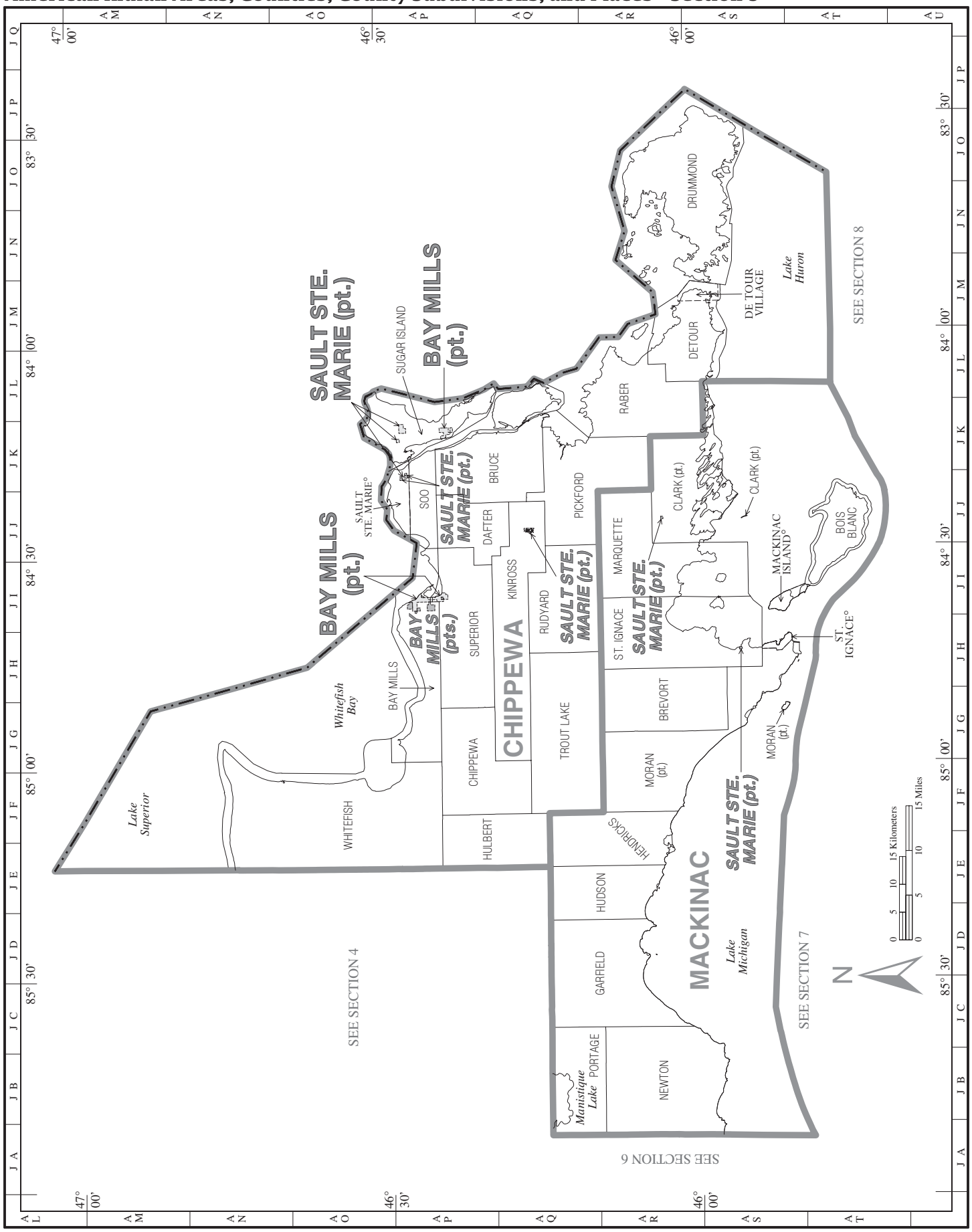

U.S. Census Bureau, Census 2000

American Indian Areas, Counties, County Subdivisions, and Places – Section 6

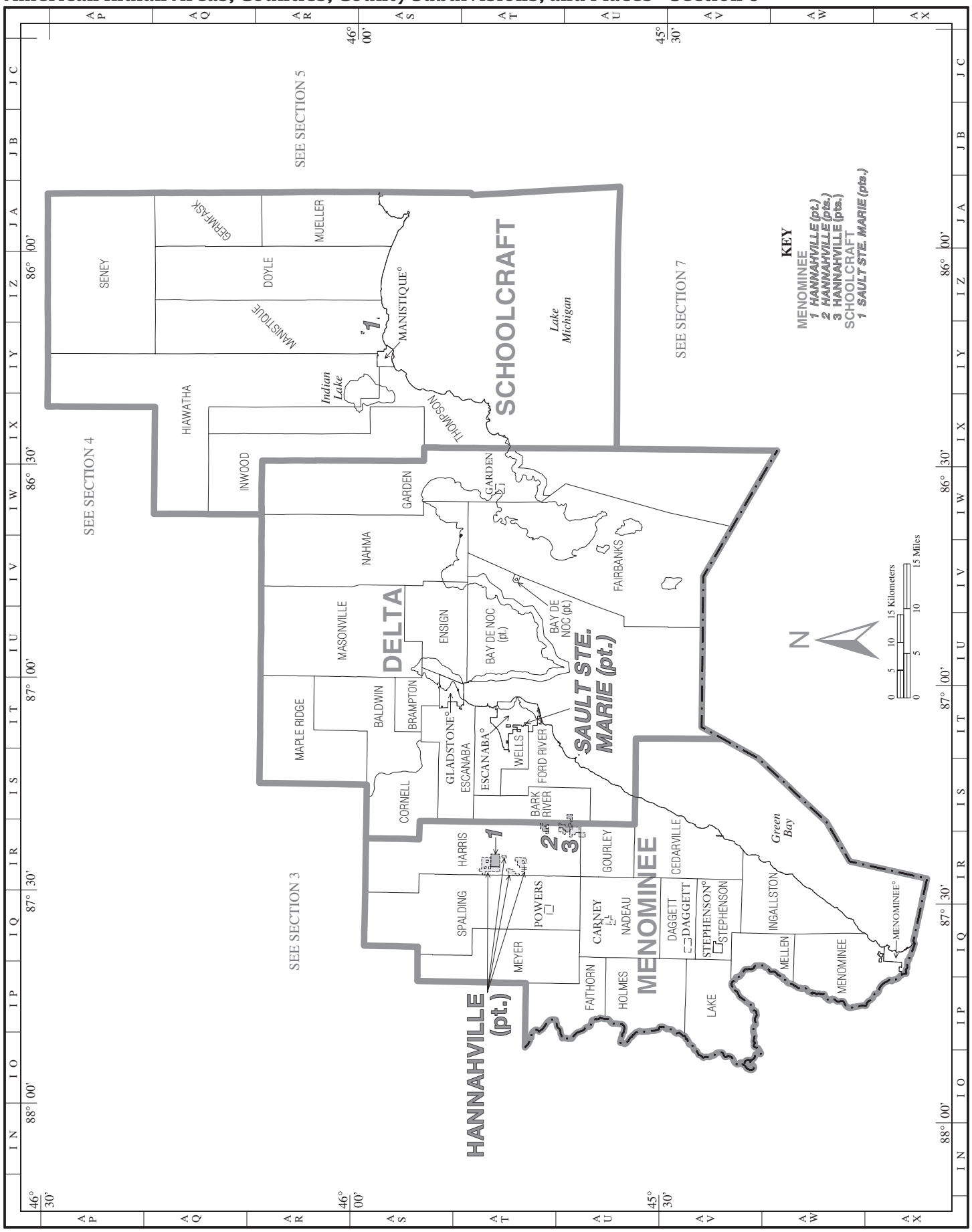

American Indian Areas, Counties, County Subdivisions, and Places – Section 7

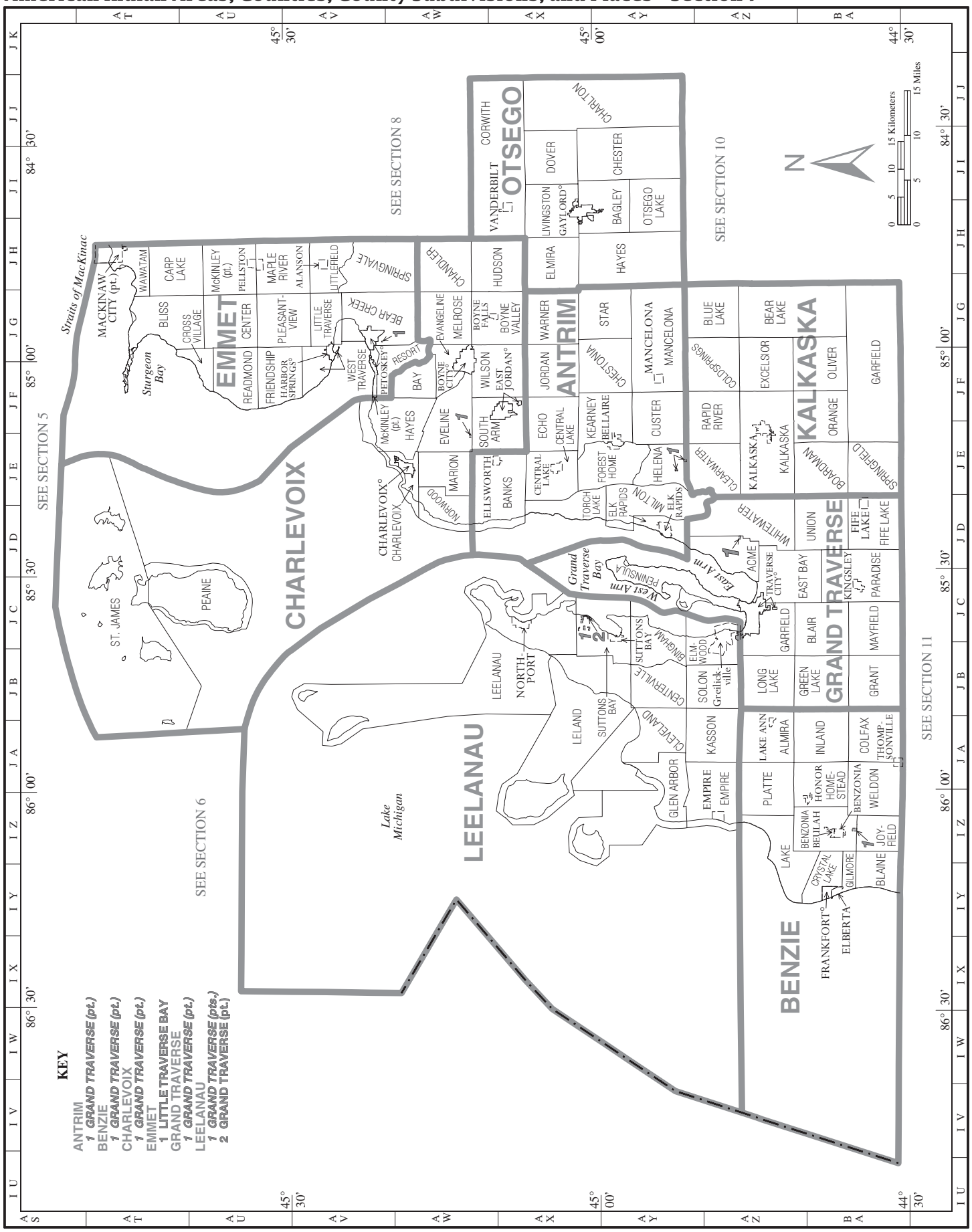

U.S. Census Bureau, Census 2000

American Indian Areas, Counties, County Subdivisions, and Places – Section 8

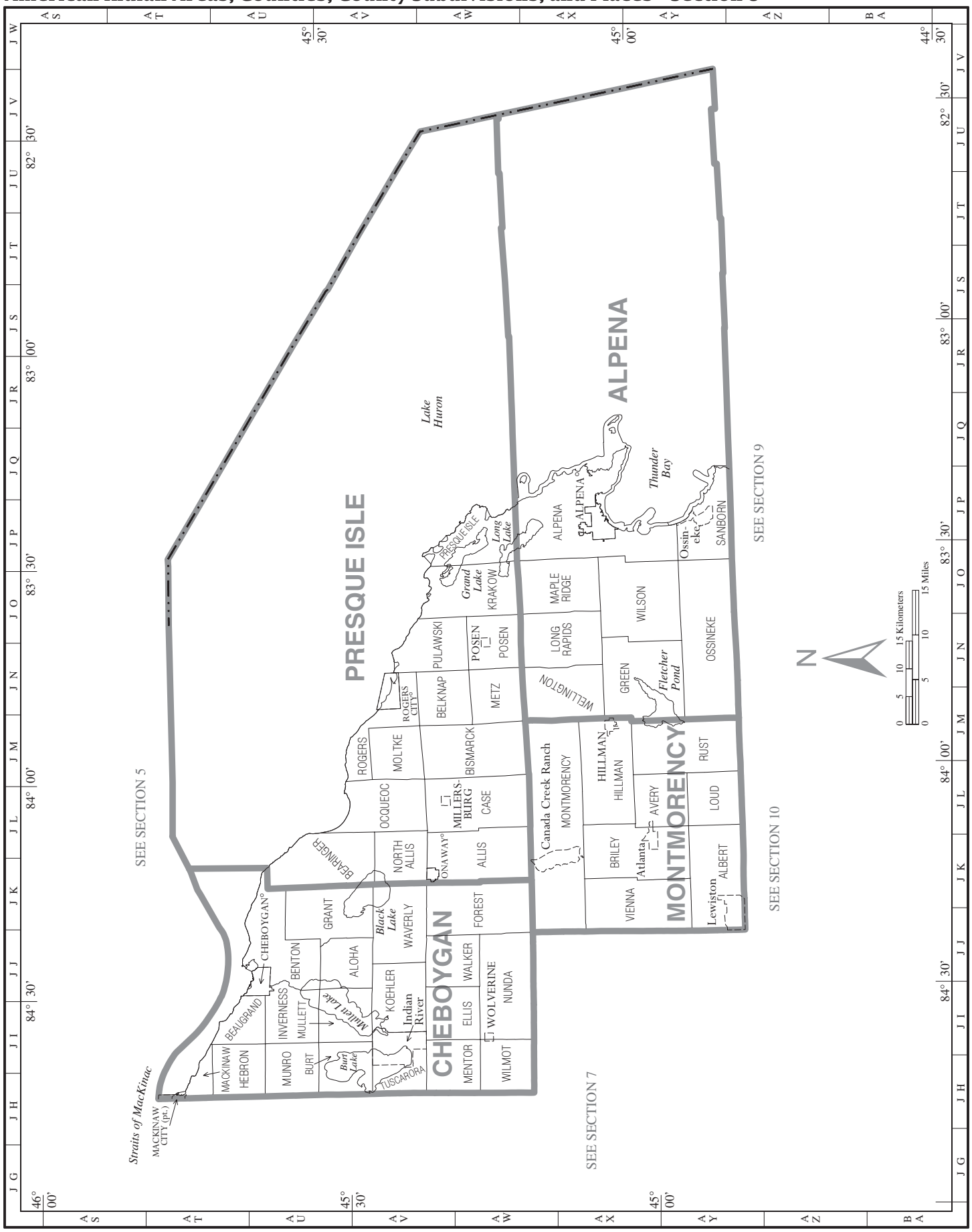

American Indian Areas, Counties, County Subdivisions, and Places – Section 9

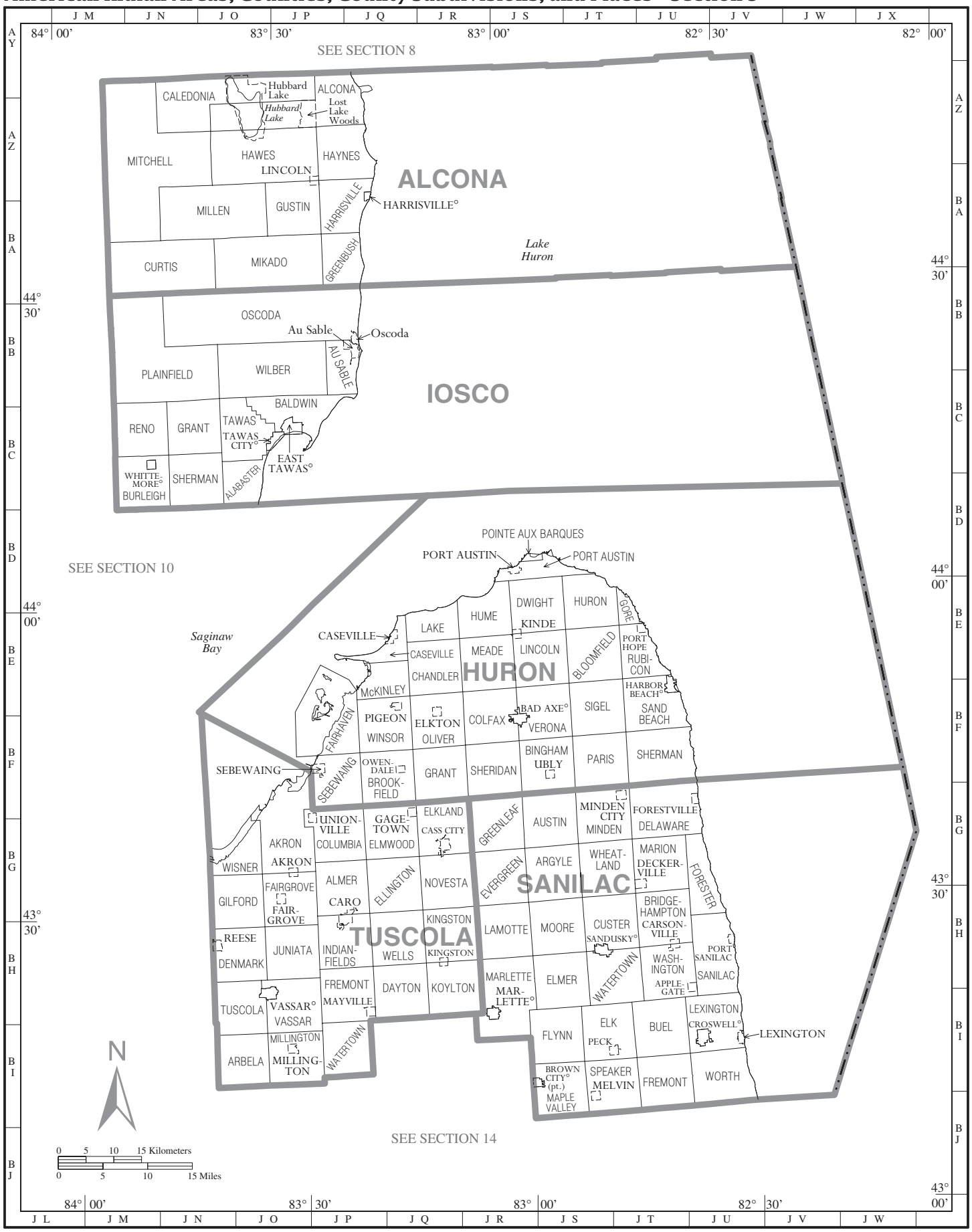

U.S. Census Bureau, Census 2000

American Indian Areas, Counties, County Subdivisions, and Places – Section 10

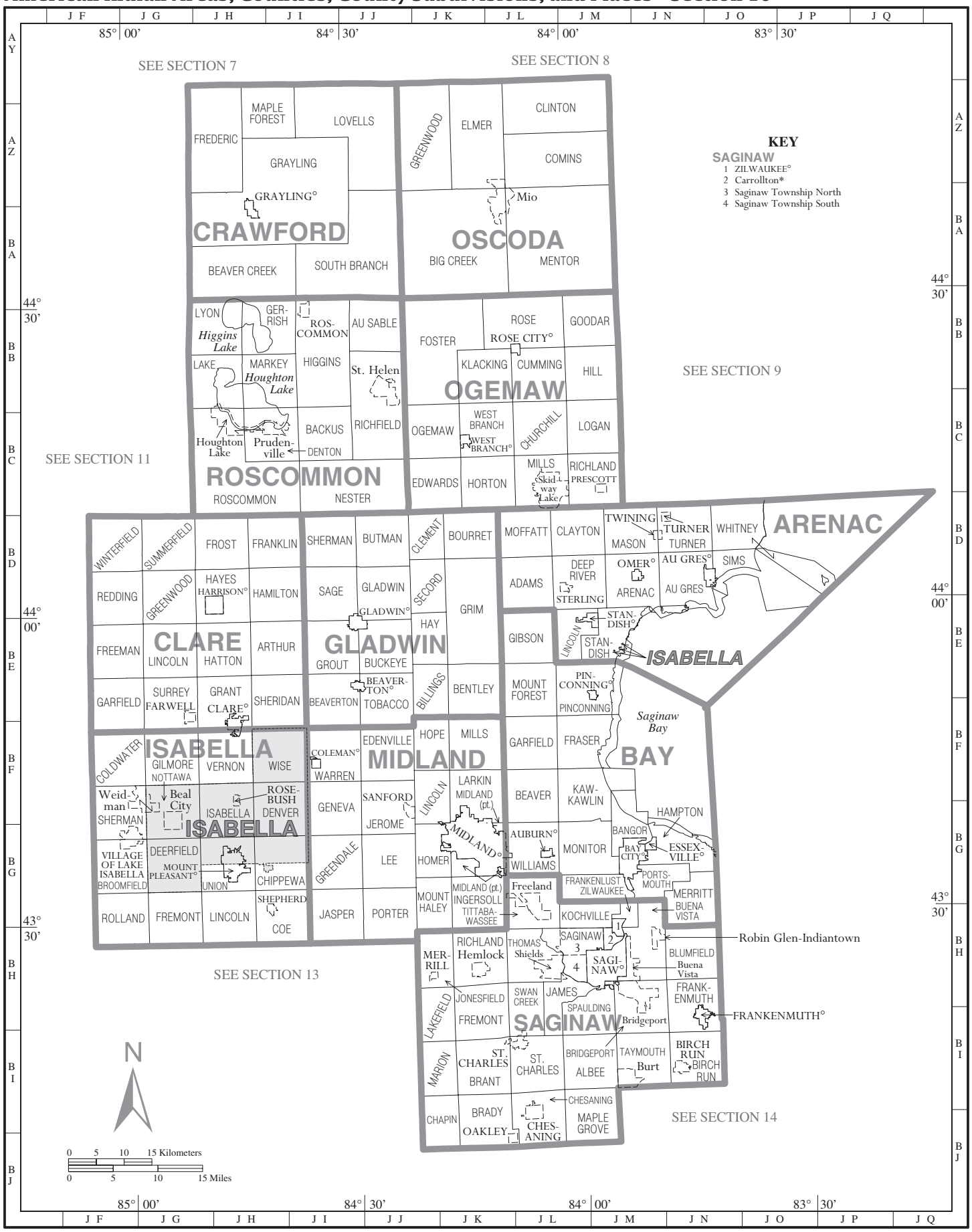

American Indian Areas, Counties, County Subdivisions, and Places – Section 11

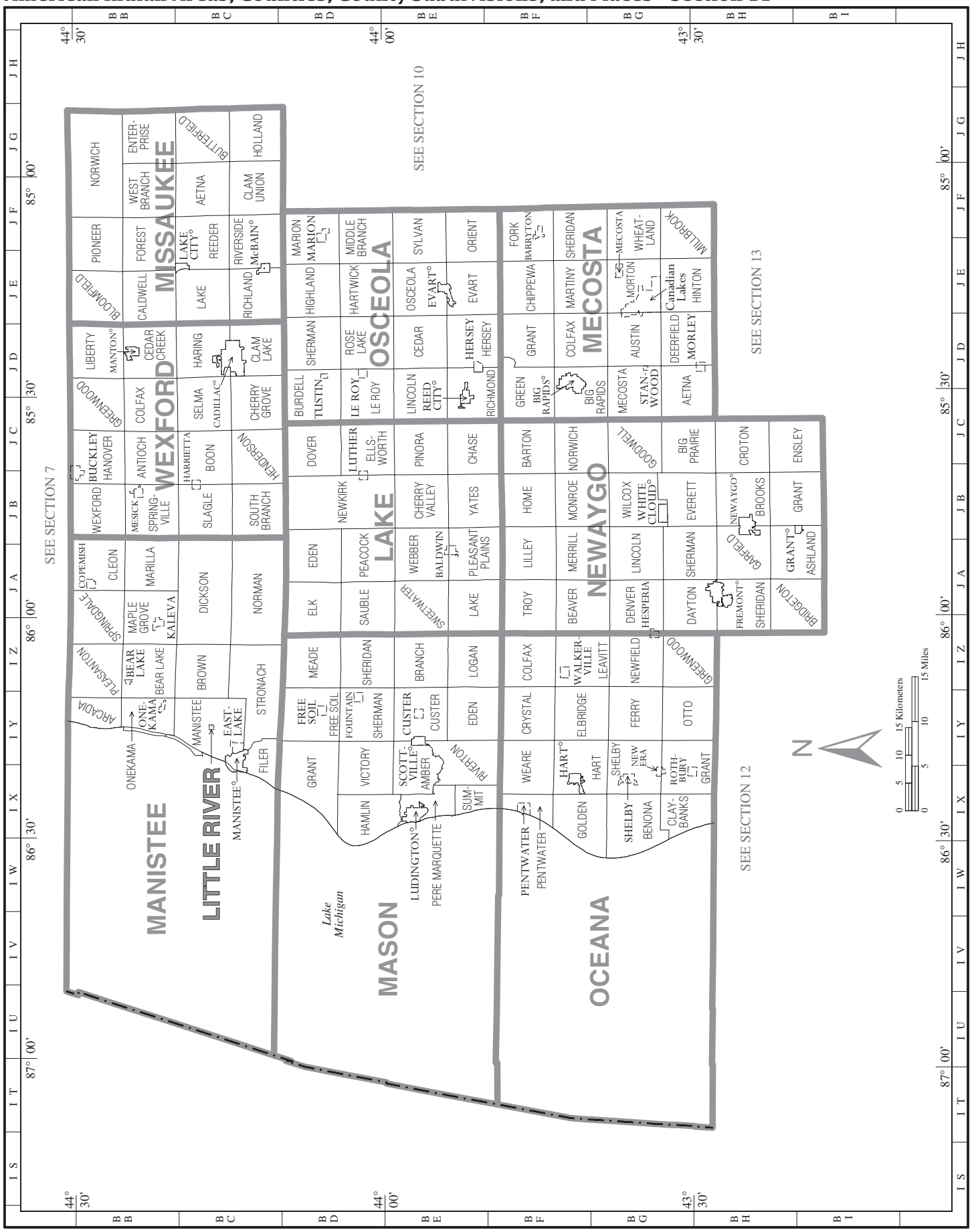

U.S. Census Bureau, Census 2000

American Indian Areas, Counties, County Subdivisions, and Places – Section 12

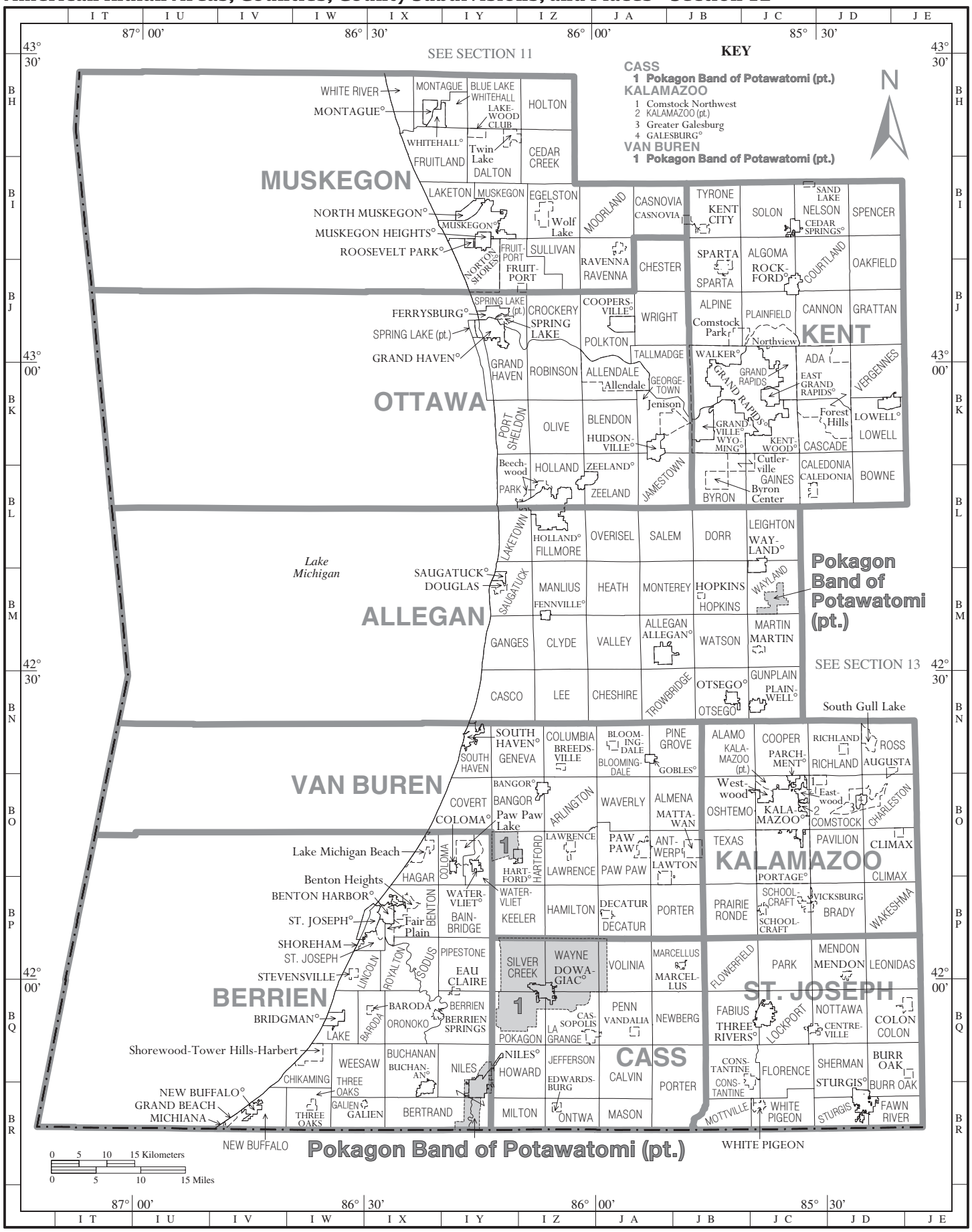

American Indian Areas, Counties, County Subdivisions, and Places – Section 13

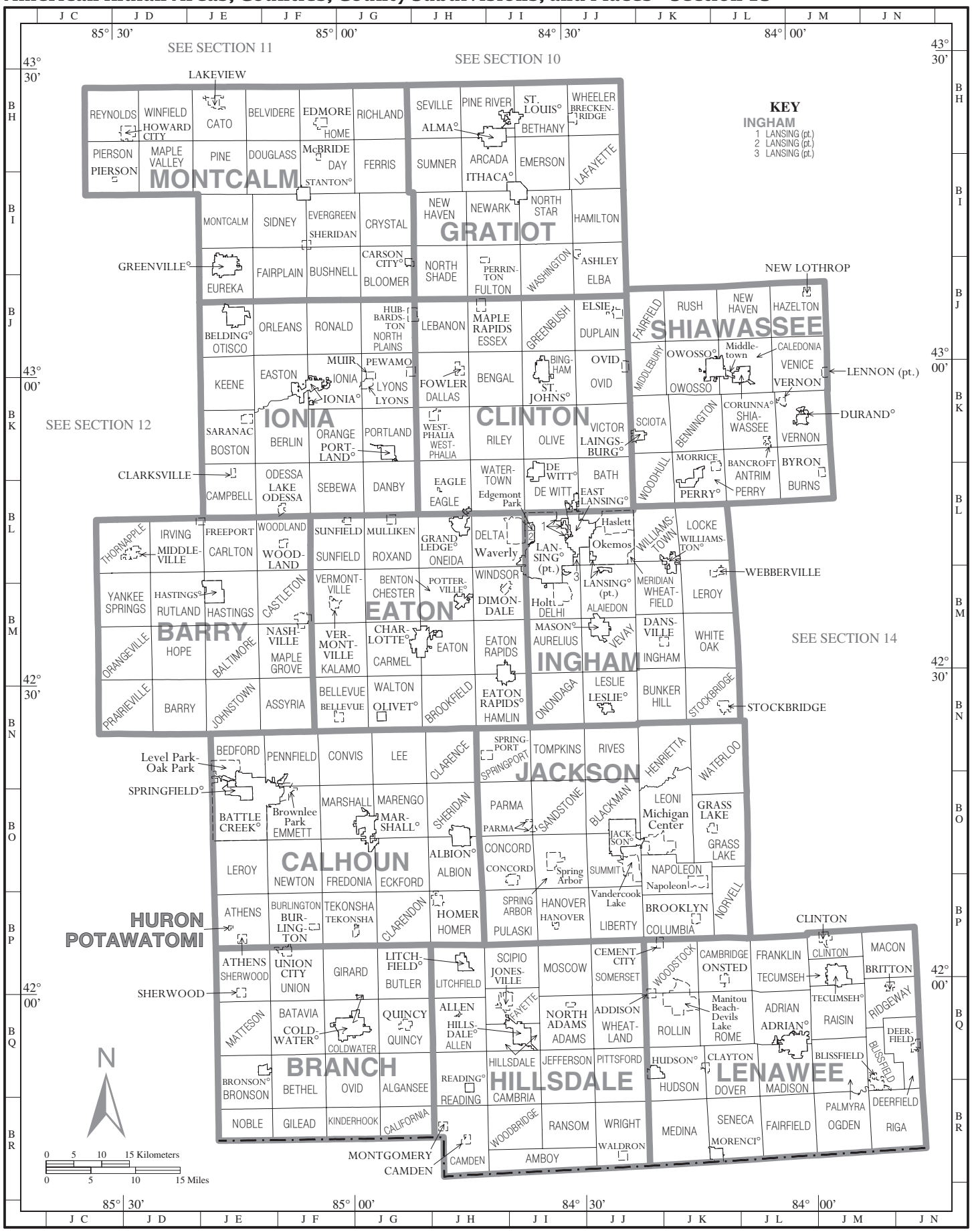

U.S. Census Bureau, Census 2000

American Indian Areas, Counties, County Subdivisions, and Places – Section 14

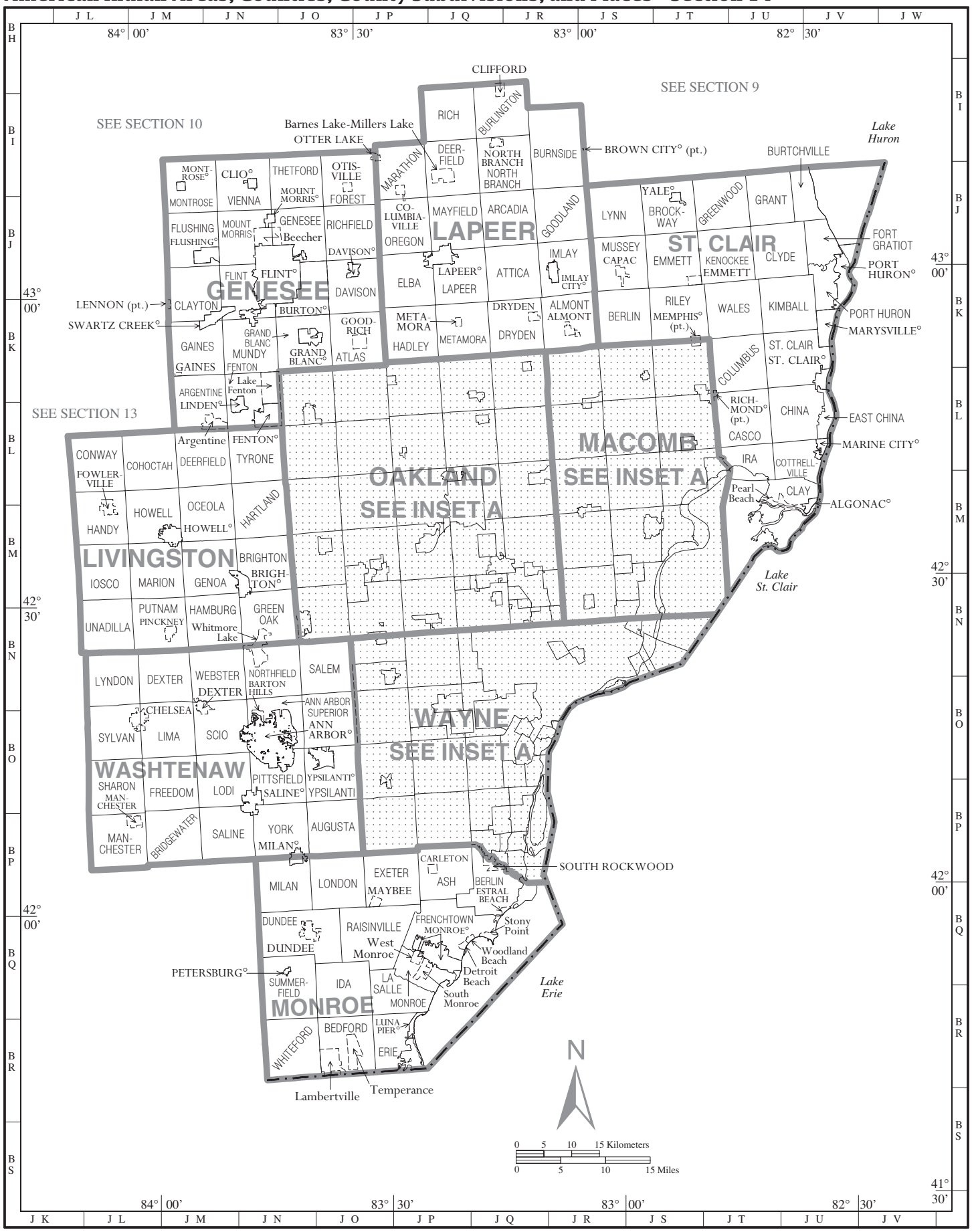

American Indian Areas, Counties, County Subdivisions, and Places – Inset A

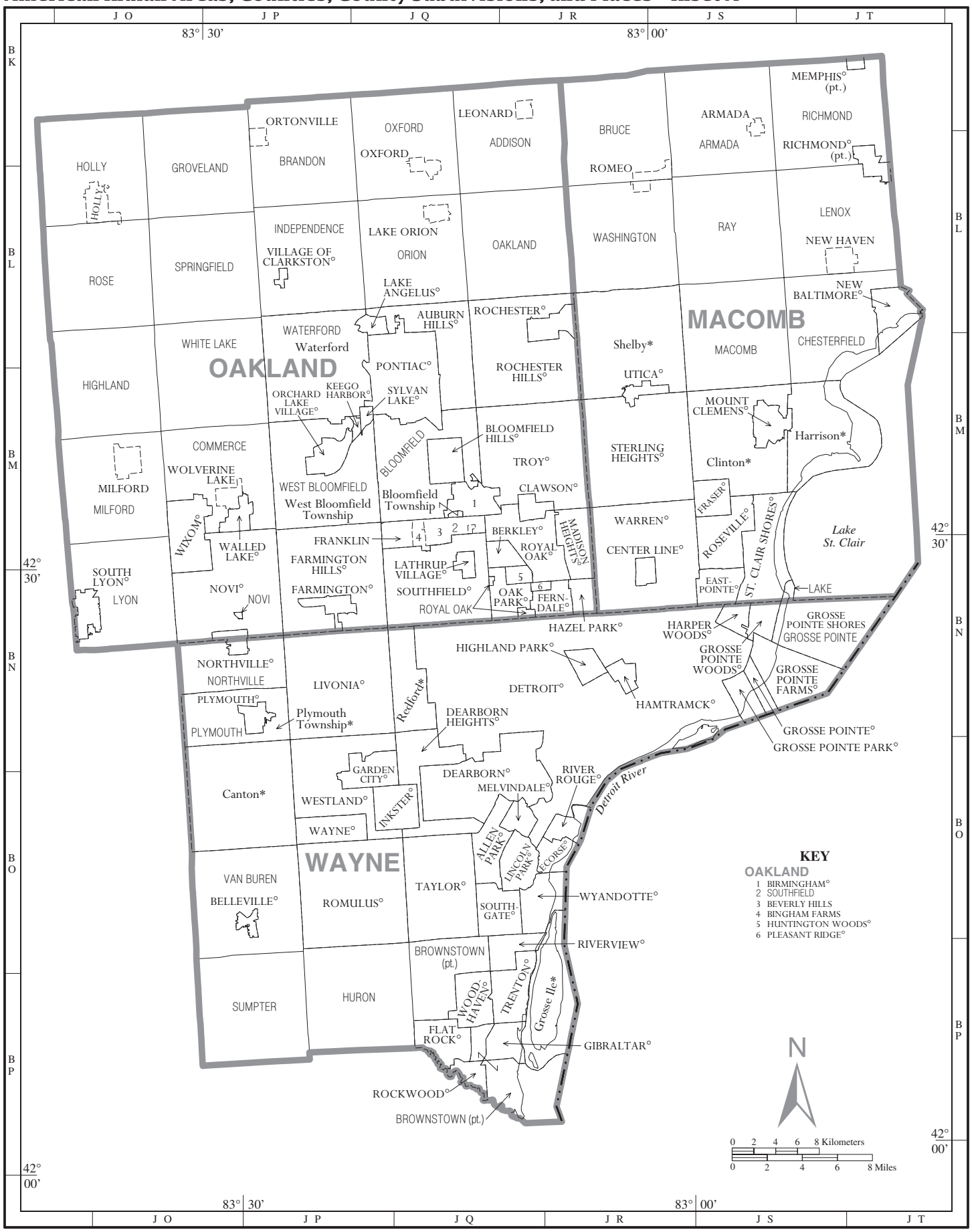

U.S. Census Bureau, Census 2000

American Indian Reservation, Tribal Subdivisions – Lac Vieux Desert

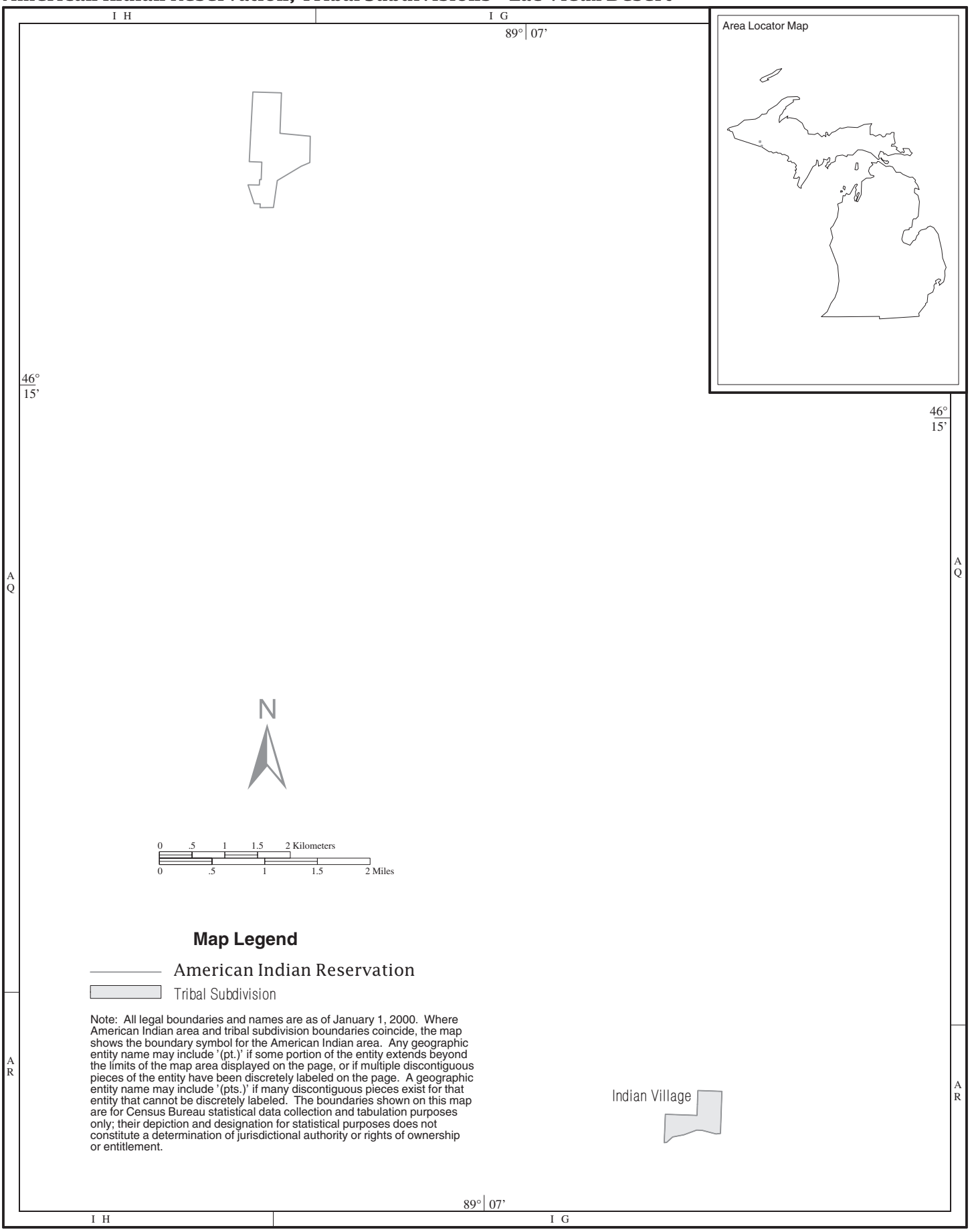

Appendix G.
Accuracy of the Data

MASTER ADDRESS FILE AND ENUMERATION PROCEDURES

The majority of addresses in the United States are in what is known for census purposes as the mailout/mailback area, which in general consists of areas with predominantly city-style mailing addresses. The original source of addresses on the Master Address File (MAF) for the mailout/mailback areas was the 1990 Census address file, the Address Control File (ACF). The first update to the ACF addresses is a U.S. Postal Service (USPS) Delivery Sequence File (DSF) of addresses. The November 1997, September 1998, November 1999, and April 2000 DSFs were incorporated into the MAF.

Until shortly before the census, the ACF addresses and the November 1997 and September 1998 residential DSF addresses constituted the MAF. These addresses were tested against Census Bureau geographic information to determine their location at the census block level. The geographic information is maintained in the Census Bureau's Topologically Integrated Geographic Encoding Referencing (TIGER®) system. When an address on the MAF can be uniquely matched to the address range in TIGER® for a street segment that forms one of the boundaries of a particular block, the address is said to be geocoded to that block. Valid and geocoded addresses appeared on each address list used for a field operation.

The Block Canvass operation was the next major address list operation in the mailout/mailback areas for Census 2000, taking place in January through May 1999. There was a 100-percent canvass of every block. Every geocoded address was printed in a block-by-block address register, and Block Canvassing listers identified the addresses as verified as a housing unit (with possible corrections to the address); a delete (no such address); a duplicate, implying the unit exists elsewhere on the list with a different, unmatchable designation, such as a different street name or building name; uninhabitable; or nonresidential.

Occurring in approximately the same time frame as Block Canvassing was a cooperative address list check with local governmental units throughout the country, called Local Update of Census Addresses (LUCA) 98. In LUCA 98, the participating governmental units received an address list and were asked for input mostly on added units but also on deleted units and corrected street names or directionals. The outcome of this operation was similar to that of Block Canvassing; units were added to and deleted from blocks, and address corrections were made.

The Decennial Master Address File (DMAF) was created in July 1999. This was the file used for printing most of the Census 2000 questionnaires. In the mailout/mailback areas, the operations that had yielded housing units and their status before this initial printing stage were the ACF, the November 1997 DSF, the September 1998 DSF, LUCA 98, and Block Canvassing.

Following the creation of the initial DMAF, there were updates to the DMAF. Addresses were added by the November 1999, February 2000, and April 2000 DSFs. Address update operations that occurred subsequent to the creation of the initial DMAF were the LUCA 98 field verification and appeal processes. Units receiving a conflicting status from the Block Canvassing and the LUCA 98 operation were sent for field verification by the Census Bureau; the results of the field verification were sent to the governmental units. At this stage the governmental unit could appeal the Census Bureau's findings for particular units. At an appeal, the Census Bureau and the governmental unit submitted their evidence of the status of a housing unit for independent review, and a ruling was issued. Both the field verification and the appeal process had the potential to change the status of a housing unit.

A final operation in mailout/mailback areas that added addresses before Census Day was the New Construction operation, another cooperative effort with participating governmental units. This operation used governmental units' local knowledge to identify new housing units in February and March of 2000.

After mailout/mailback, the second most common method of questionnaire delivery was update/leave. The address list for update/leave areas was constructed during a Census Bureau field operation called Address Listing rather than from the ACF and DSF, because the addresses are primarily noncity-style. Census employees were sent to the field with maps of their assignment areas and were instructed to record the city-style address, noncity-style address or location description, or possibly some combination of the above, for every housing unit. In addition, the location of the unit was noted on the census map with what is known as a map spot. This operation took place in the fall of 1998.

At the completion of the processing of the address listing data, it was possible to tabulate the number of housing units in each block. Because the housing units in these areas may have nonstandard mailing addresses and may be recorded in census files solely with a location description, the governmental units participating in the local review operation in these areas were sent lists of housing unit counts by block. This operation was called LUCA 99. When the LUCA 99 participant disagreed with a Census block count, that block was sent out for LUCA 99 recanvassing, in which census employees were redeployed to make updates to the address list. There was also a LUCA 99 appeal process for settling housing unit status discrepancies, which has the potential to add units to the address list. The LUCA 99 recanvassing and LUCA 99 appeal process took place at various times during the updating of the DMAF. Most of the LUCA 99 entities had their recanvassing results processed before creation of the initial DMAF, but many did not. There were DMAF updates designed specifically for getting late recanvassing and appeal results added into the census files in time for USPS delivery of a questionnaire.

The last address list-building operation in the update/leave areas was the Update/Leave operation itself. This operation was responsible for having a census questionnaire hand-delivered at every housing unit. In the process the MAF and the maps were updated.

In the most remote areas of the United States, the housing units were listed at the time of Census 2000 as the persons within them were enumerated. These operations were called List/Enumerate and Remote Alaska enumeration. This was the only source of addresses in these areas. All housing units were map spotted at the time of enumeration.

For some other regions of the country, where the address list had already been created, it was thought that an enumeration of the population would be more successful than mailback of the forms. Here an update/enumerate operation was instituted. There are two types of update/enumerate areas. The urban areas had passed through all the mailout/mailback operations up through the point of the creation of the initial DMAF, and the rural areas had passed through Address Listing, and sometimes LUCA 99, by the time of the creation of the initial DMAF. Because of these separate paths taken, it was necessary to distinguish between the urban and rural update/enumerate areas.

Another special enumeration is urban update/leave, which took place in areas where mail delivery was considered to be problematic. The addresses had passed through all the operations of the mailout/mailback areas up through the creation of the initial DMAF, but the area was visited by enumerators during the census, and, therefore, additions, deletions, and corrections to the address list were made.

People who did not receive a questionnaire at their house could submit a Be Counted Form, or they could call Telephone Questionnaire Assistance and have their information collected over the phone. Addresses from these operations that did not match those already on the DMAF were visited in a Field Verification operation to determine if they exist. Verified addresses were added to the address list.

One more source of information about housing units listed on the DMAF is the Nonresponse Follow-up (NRFU) operation. During NRFU, enumerators follow up on units that had not returned a

preaddressed census form. Units in NRFU can possibly be deleted or deemed vacant. At the same time, units that do not appear on the address list or maps could be added and enumerated concurrently. This operation occurs in mailout/mailback, update/leave, and urban update/leave areas.

SERVICE-BASED ENUMERATION

Service-Based Enumeration (SBE) was designed to account for persons without usual residence that use service facilities (i.e., shelters, soup kitchens, and mobile food vans). Only people using the service facility on the interview day were enumerated. In addition, people enumerated in targeted nonshelter outdoor locations and persons without usual residence that filed Be-Counted Forms (BCF) augmented the SBE count. The final total was included in the total population. This component of the enumeration should *not* be interpreted as a complete count of the homeless population.

CONFIDENTIALITY OF THE DATA

The Census Bureau has modified some data in this data release to protect confidentiality. Title 13, United States Code, Section 9, prohibits the Census Bureau from publishing results in which an individual's data can be identified.

The Census Bureau's internal Disclosure Review Board sets the confidentiality rules for all data releases. A checklist approach is used to ensure that all potential risks to the confidentiality of the data are considered and addressed. Questions about confidentiality may be addressed to: webmaster@census.gov Attention Policy.

Title 13, United States Code

Title 13 of the United States Code authorizes the Census Bureau to conduct censuses and surveys. Section 9 of the same Title requires that any information collected from the public under the authority of Title 13 be maintained as confidential. Section 214 of Title 13 and Sections 3559 and 3571 of Title 18 of the United States Code provide for the imposition of penalties of up to 5 years in prison and up to $250,000 in fines for wrongful disclosure of confidential census information.

Disclosure Limitation

Disclosure limitation is the process for protecting the confidentiality of data. A disclosure of data occurs when someone can use published statistical information to identify an individual that has provided information under a pledge of confidentiality. Using disclosure limitation procedures, the Census Bureau modifies or removes the characteristics that put confidential information at risk for disclosure. Although it may appear that a table shows information about a specific individual, the Census Bureau has taken steps to disguise the original data while making sure the results are still useful.

Data Swapping

Data swapping is a method of disclosure limitation designed to protect confidentiality in tables of frequency data (the number or percentage of the population with certain characteristics). Data swapping is done by editing the source data or exchanging records for a sample of cases when creating a table. A sample of households is selected and matched on a set of selected key variables with households in neighboring geographic areas that have similar characteristics (such as the same number of adults and same number of children). Because the swap often occurs within a neighboring area, there is no effect on the marginal totals for the area or for totals that include data from multiple areas. Because of data swapping, users should not assume that tables with cells having a value of one or two reveal information about specific individuals.

NONSAMPLING ERROR

In any large-scale statistical operation, such as Census 2000, human- and computer-related errors occur. These errors are commonly referred to as nonsampling errors. Such errors include not enumerating every household or every person in the population, not obtaining all required information from the respondents, obtaining incorrect or inconsistent information, and recording information incorrectly. In addition, errors can occur during the field review of the enumerators' work, during clerical handling of the census questionnaires, or during the electronic processing of the questionnaires.

While it is impossible to completely eliminate nonsampling error from an operation as large and complex as the decennial census, the Census Bureau attempts to control the sources of such error during the collection and processing operations. Described below are the primary sources of nonsampling error and the programs instituted to control this error in Census 2000. The success of these programs, however, was contingent upon how well the instructions actually were carried out during the census. As part of the Census 2000 evaluation program, both the effects of these programs and the amount of error remaining after their application will be evaluated.

Types of Nonsampling Error

Nonresponse. Nonresponse to particular questions on the census questionnaire or the failure to obtain any information for a housing unit allows for the introduction of bias into the data because the characteristics of the nonrespondents have not been observed and may differ from those reported by respondents. As a result, any imputation procedure using respondent data may not completely reflect these differences either at the elemental level (individual person or housing unit) or on the average. Some protection against the introduction of large biases is afforded by minimizing nonresponse. Characteristics for the nonresponses were imputed by using reported data for a person or housing unit with similar characteristics.

Respondent and enumerator error. The person answering the mail questionnaire for a household or responding to the questions posed by an enumerator could serve as a source of error. Although the question wording was extensively tested in several experimental studies prior to the census, the mail respondent may overlook or misunderstand a question, or answer a question in a way that cannot be interpreted correctly by the data capture system. The enumerator may also misinterpret or otherwise incorrectly record information given by a respondent, may fail to collect some of the information for a person or household, or may collect data for households that were not designated as part of the sample. To control problems such as these with the field enumeration, the work of enumerators was monitored carefully. Field staff were prepared for their tasks by using standardized training packages that included hands-on experience in using census materials. A sample of the households interviewed by each enumerator was reinterviewed to control for the possibility of fabricated data being submitted by an enumerator.

Processing error. The many phases involved in processing the census data represent potential sources for the introduction of nonsampling error. The processing of the census questionnaires completed by enumerators included field review by the crew leader, check-in, and transmittal of completed questionnaires. No field reviews were done on the mail return questionnaires for this census. Error may also be introduced by the misinterpretation of data by the data capture system or the failure to capture all the information that the respondents or enumerators provided on the forms. Write-in entries go through coding operations, which may also be a source of processing error in the data. Many of the various field, coding, and computer operations undergo a number of quality assurance and quality control checks to help ensure their accurate application.

Reduction of Nonsampling Error

To reduce various types of nonsampling errors, a number of techniques were implemented during the planning, development of the mailing address list, data collection, and data processing activities. Quality assurance methods were used throughout the data collection and processing phases of the census to improve the quality of the data. A reinterview program was implemented to minimize the errors in the data collection phase for enumerator-filled questionnaires.

Several coverage improvement programs were implemented during the development of the census address list and census enumeration and processing to minimize undercoverage of the population and housing units. These programs were developed based on experience from the 1990 census and results from the Census 2000 testing cycle.

- Be Counted questionnaires, unaddressed forms requesting all short form items, plus a few additional items were available in public locations for people who believed they were not otherwise counted.

- An introductory letter was sent to all mailout/mailback addresses and many addresses in update/leave areas prior to the mailing of the census form. A reminder postcard was also sent to these addresses.
- Forms in Spanish or other languages were mailed to those who requested them by returning the introductory letter.
- A well-publicized, toll-free telephone number was available to answer questions about the forms. Also, responses of households who had received a short form could be taken over the phone.
- Under the Local Update of Census Addresses (LUCA) program, many local governments had the opportunity to address specific concerns about the accuracy and completeness of the Master Address File before mailings began.

Resolving Multiple Responses

With multiple ways for people to initiate their enumeration, as well as the field follow-up operations, it was very likely that some people would be enumerated more than once. A special computer process was implemented to control the extent of this type of nonsampling error by resolving situations where more than one form was received from an address. The process consisted of several steps. Addresses that had more than one viable return were analyzed. Housing data from one form were chosen as the housing data to use in subsequent census processing. Within each of these addresses, comparisons of the person records on each return were made against the person records on the other returns at the same address. People found to have been included on two or more different returns were marked as such, and only one of the person records was used in subsequent processing.

IMPUTING HOUSING UNIT STATUS AND POPULATION COUNTS

Following the completion of all data collection activities for Census 2000, a computer file of census housing units was created. For some housing units, information about whether the housing unit was occupied, vacant, or nonexistent was not available. These housing units were defined as "unclassified." Unclassified housing units were assigned a housing unit status of occupied, vacant, or nonexistent by assigning the status of a nearby housing unit to the unclassified unit. Additionally, the number of persons living in some housing units known to be occupied was unknown. Housing units with unknown population were assigned the population count of a nearby occupied housing unit. All other data for these housing units was assigned via substitution or allocation during the editing of unacceptable data described in the next section.

EDITING OF UNACCEPTABLE DATA

The objective of the processing operation was to produce a set of data that describes the population as accurately and clearly as possible. In a major change from past practice, the information on Census 2000 questionnaires generally was not edited during field data collection nor during data capture operations for consistency, completeness, and acceptability. Enumerator-filled questionnaires were reviewed by census crew leaders and local office clerks for adherence to specified procedures. No clerical review of mail return questionnaires was done to ensure that the information on the form could be data captured, nor were households contacted as in previous censuses to collect data that were missing from census returns.

Most census questionnaires received by mail from respondents as well as those filled by enumerators were processed through a new contractor-built image scanning system that used optical mark and character recognition to convert the responses into computer files. The optical character recognition, or OCR, process used several pattern and context checks to estimate accuracy thresholds for each write-in field. The system also used "soft edits" on most interpreted numeric write-in responses to decide whether the field values read by the machine interpretation were acceptable. If the value read had a lower than acceptable accuracy threshold or was outside of the soft edit range, the image of the item was displayed to a keyer, who then entered the response.

To control the creation of possibly erroneous people from questionnaires completed incorrectly or containing stray marks, an edit on the number of people indicated on each mail return and enumerator-filled questionnaire was implemented as part of the data capture system. Failure of this edit resulted in the review of the questionnaire image at a workstation by an operator, that identified erroneous person records and corrected OCR interpretation errors in the population count field.

At Census Bureau headquarters, the mail response data records were subjected to a computer edit that identified households exhibiting a possible coverage problem and those with more than six household members—the maximum number of persons who could be enumerated on a mail questionnaire. Attempts were made to contact these households on the telephone to correct the count inconsistency and to collect the census data for those people for whom there was no room on the questionnaire.

Incomplete or inconsistent information on the questionnaire data records was assigned acceptable values using imputation procedures during the final automated edit of the collected data. Imputations, or computer assignments of acceptable codes in place of unacceptable entries or blanks, are needed most often when an entry for a given item is lacking or when the information reported for a person on that item is inconsistent with other information for that person. This process is known as allocation. As in previous censuses, the general procedure for changing unacceptable entries was to assign an entry for a person that was consistent with entries for persons with similar characteristics. The assignment of acceptable codes in place of blanks or unacceptable entries enhances the usefulness of the data. Allocation rates for census items are made available with the published census data.

Another way corrections were made during the computer editing process was through substitution; that is, the assignment of a full set of characteristics for people in a household. When there was an indication that a household was occupied by a specified number of people, but the questionnaire contained no information for the people within the household or the occupants were not listed on the questionnaire, a previously accepted household of the same size was selected as a substitute, and the full set of characteristics for the substitute was duplicated. Housing characteristics are not substituted. Table H18 in Summary File 1, Occupied Housing Units Substituted, represents a count of occupied housing units into which all persons have been substituted.

Appendix H. Acknowledgments

The Office of the Associate Director for Decennial Census, **John H. Thompson,** Associate Director for Decennial Census; **Preston Jay Waite,** Assistant Director for Decennial Census; **Carolee Bush, Mimi L. Born,** Special Assistants; **Oscar G. Farah,** Decennial Systems Architecture and Integration Manager; **Robert Fay,** Senior Mathematical Statistician; **William Bell,** Senior Mathematical Statistician for Small Area Estimation; **Elizabeth Martin,** Senior Researcher for Survey Methodology.

Gloria Gutierrez, Assistant Director for Marketing and Customer Liaison; **LaVerne V. Collins,** Assistant to the Associate Director for Communications; **Kenneth C. Meyer,** Special Assistant, Office of the Associate Director for Communications.

The Decennial Management Division, **Susan M. Miskura,** Division Chief; **Teresa Angueira,** Lead Assistant Division Chief; **M. Catherine Miller,** Assistant Division Chief for Decennial Communications; **Miguel B. Perez,** Assistant Division Chief for Budget and Management Information Systems; **A. Edward Pike, III,** Assistant Division Chief for Systems, Geography and Content Programs; **Edison Gore,** Assistant Division Chief for Field Programs; **Fay F. Nash,** Assistant Division Chief for Statistical Design/Special Census Programs. Branch Chiefs and Staff: **Wilfredo Sauri Garcia, Kathleen M. Halterman, Idabelle B. Hovland, Jane H. Ingold, Agnes S. Kee, Edward L. Kobilarcik, Paulette M. Lichtman-Panzer, Carol M. Miller, William E. Norfolk, Burton H. Reist, Barbara S. Tinari, Maria E Urrutia, Violeta Vazquez, Andrew W. Visnansky.** Other Contributors: **Leonard R. Baer, Ramala Basu, William D. Biggar, Nicholas I. Birnbaum, Joanne L. Bluhm, Tasha R. Boone, Sharon K. Boyer, Sarah E. Brady, Carol Briggs, Andrea F. Brinson, Julia Buckley-Ess, Geneva A. Burns, Bennie K. Butler, Rochelle Carpenter, Edmund J. Coan, Jr., David A. Coon, Donnesha Y. Correll, Karen A. Crook, Enid Cruz-Mirabal, Alex E. Cutter, KaTrina J. Dandie, Gail S. Davidson, Sherry P. Deskins, Gretchen A. Dickson, Mark E. Dickson, William B. Eaton, Richard T. Edwards, Cynthia R. Eurich, Karen S. Fields, Lourdes N. Flaim, Linda Flores-Baez, Charles F. Fowler, III, Wallace Fraser, Gemma M. Furno, Alfred Gigletto, John W. Gloster, Tere M. Glover, Audrian J. Gray, Mark T. Gray, Annette M. Guevarez, Rebecca J. Halterman, Carolyn L. Hampton, Catherine J. Hartz, Anne Jones, Doris M. Kling, Debra A. Latham, Douglas M. Lee, Charles T. Lee, Jr., Vanessa M. Leuthold, Raymond N. Loftin, Jeannie A. McClees, Joy McLaughlin, Karen S. Medina, Hector X. Merced, Lourdes M. Morales, Laureen H. Moyer, Margarita M. Musquiz, Jaime Nazario-Perez, Jo Ann Norris, Ivonne Pabon-Marrero, Deborah Padua-Ferris, Eloise K. Parker, Alicia E. Pickett, Ann Quarzo, Annette M. Quinlan, Monica L. Rodia, Denise Sanders, Monique V. Sanders, Glenn C. Schneider, Clayton D. Spangenberg, Darlene L. Stewart, Kathleen J. Stoner, Shirley H. Stover, Myss R. Sykes, Wanda J. Thomas, Maura E. Tipping, Nichole Tillman, Nevalle Wade, Shelley A. Walker, Sherri M. Walker, Marcia S. Willhide.**

The Decennial Systems and Contracts Management Office, **Michael J. Longini,** Division Chief; **Edwin B. Wagner, Jr.,** Deputy Division Chief; **Alan J. Berlinger,** Assistant Division Chief for Data Capture Program; **J. Gary Doyle,** Assistant Division Chief for Systems Integration; **Patricia Kelly,** Assistant Division Chief for 2000 Printing Contracts; **Michael L. Palensky,** Assistant Division Chief for Acquisition Division; **Robert A. Rinaldi,** Assistant Division Chief for Automation Infrastructure; **Dennis W. Stoudt,** Assistant Division Chief for Processing and Support. Branch and Staff Chiefs: **Curtis Broadway, Danny Burkhead, Neil Thomas Cotton, Don Danbury, Wendy D. Hicks, Donald R. Dwyer, Ben Eng, Suzanne Fratino, Pauline C. Hanson, Carolyn Hay, Robert J. Hemmig, James Marsden, Warren McKay, George H. McLaughlin, William L. Peil, William Russell, David Sliom, Emmett F. Spiers, Marie P. Sudik, Tracy Wessler. Other Contributors: Carolyn G. Blackford, Mary Louise Bohle, Jean M. Clark,**

Michael Clark, Jack F. Davis, Gladys V. Davis, Julia B. Dickens, Michael S. Dugan, William A. Eng, Diana L. Giffin, Margaret E. Goldsmith, Charles J. Kahn, Ellen B. Katzoff, Sunhak Kim, Patricia L. Kirk, Andrew P. Kraynak, Sandra L. Lantz, Brenda F. Lukenich, Patricia Madson, Caroline S. Magill, Karen K. Mitchell, Gerard Moore, Patrick J. Mulcahy, Duc Mong Nguyen, Robert A. Peregoy, Mary S. Petrocci, Dan E. Philipp, Phyllis Simard, Frances A. Simmons, Johanne M. Stovall, David A. Tabaska, Jess D. Thompson, Mary M. Tucker, Michael T. Wharton, Mary M. Wright.

The Data Access and Dissemination System Office, **E. Enrique Gomez,** Division Chief; **William K. Stuart,** Assistant Division Chief. Branch and Staff Chiefs: **Harold M. Brooks, Jack F. Davis, Mark I. Kronisch, Peter Rosenson, Sandra K. Rowland.** Other Contributors: **Susan Ann Baptist, Amy M. Bishton, Marian E. Brady, Rosalie A. Britt, John K. Butler, Jr., Raymond W. Davis, Radine L. Desperes, Karen S. Dutterer, Janis A. Ennis, Sharon K. Fortuna, Beverly B. Fransen, Jean M. Haynes, Jennifer L. Holland, Eugene M. Rashlich, Aric G. Smarra, Joann M. Sutton, Doung D. To, Berlyn Wheeler, Margaret G. Williams.**

The Decennial Statistical Studies Division, **Howard Hogan,** Division Chief; **Jon Clark,** Assistant Division Chief for Census Design; **Maureen P. Lynch,** Assistant Division Chief for Coverage Measurement Processing; **Donna Kostanich,** Assistant Division Chief for Sampling and Estimation; **Rajendra Singh,** Assistant Division Chief for Statistical Communications; **David C. Whitford,** Assistant Division Chief for Statistical Program Management; **Barbara Walter,** Special Assistant to the Division Chief. Branch Chiefs: **Nicholas Alberti, Patrick Cantwell, Danny Childers, Deborah Fenstermaker, Philip M. Gbur, Richard Griffin, Charisse E. Jones, Marjorie Martinez, Alfredo Navarro, Magdalena Ramos, Jennifer Reichert, James Treat.** Other Contributors: **Tamara Adams, Paula Anderson, Mark Asiala, Susan Atha, Diane Barrett, Stephanie Baumgardner, Michael Beaghen, Rosemary Byrne, Kathy Rae Carlers, Nathan Carter, Inez Chen, John Chesnut, Kara Morgan Clarke, Ryan Cromar, Peter Davis, Charles R. Dimitri, Carl Durant, Lisa Fairchild, James Farber, Golam Farooque, Roxanne Feldpausch, Patricia Fisher, Courtney Ford, Rhonda Geddings, Greg Golebiewski, Alicia Green, Dawn E. Haines, Kevin Haley, Steven Hefter, John Hilton, Maria Cupples Hudson, Jerry Imel, Lynn Imel, Meiliawati Iskandar, Levern Jacobs, Jr., Carrie Johanson, Kimball Jonas, John Jones, Loleysa Kelly, Jae Kwang Kim, Felipe Kohn, Bau Le, Xijian Liu, Anne McGaughey, Dave McGrath, Tracey McNally, Vincent T. Mule, Jr., Nganha Nguyen, Susan Odell, Broderick Oliver, Doug Olson, Robin A. Pennington, Rebecca Piegari, Barbara Ray, Miriam Rosenthal, Matthew Salganik, Robert Sands, Eric Schindler, Shuping Shen, Dave Sheppard, Roger Shores, Charles D. Sissel, Damon Smith, Phawn Stallone, Michael Starsinic, Martha Sutt, Michael Tenebaum, Ana Valentin, Joseph G. VanNest, Mark Viator, Erin Whitworth, Glenn Wolfgang, Kevin Zajac, Mary Frances Zelenak, Randal ZuWallack.**

The Housing and Household Economic Statistics Division, **Daniel H. Weinberg,** Division Chief; **Leonard J. Norry,** Assistant Division Chief for Housing Characteristics; **Charles T. Nelson,** Assistant Division Chief for Income, Poverty, and Health Statistics; **Stephanie S. Shipp,** Assistant Division Chief for Labor Force Statistics and Outreach; **Richard A. Denby,** Assistant Division Chief for Estimation, Processing, and Programming. Branch Chiefs, Staff Chiefs, and Special Assistants: **Larry L. Beasley, Donald R. Dalzell, Peter J. Fronczek, Patricia A. Johnson, Susan P. Love, John M. McNeil, Mary Naifeh, Thomas J. Palumbo, Lydia Scoon-Rogers, Thomas S. Scopp, Edward J. Welniak, Jeanne M. Woodward.** Other Contributors: **Laura Adler, Elaine M. Anderson, Jana L. Asher, John T. Baker, II, Dana A. Bradley, Robert L. Bennefield, Donna Benton, Joanne Binette, Helen Bohle, Ester Buckles, Mary Thrift Bush, Stephen L. Campbell, Charita Castro, Linda B. Cavanaugh, William S. Chapin, Joan M. Clarke, Joseph P. Dalaker, Bonnie L. Damon, Michael E. Davern, Sarah C. Davis, Katharine M. Earle, Reita Glenn-Hackett, Timothy S. Grall, Ann-Margaret Jensen, Mary C. Kirk, Diana J. Lewis, Tracy A. Loveless, Sandra Luckett, Wynona L. Mims, Thomas Niemczyk, Roberta T. Payne, Hung X. Phan, Chandararith R. Phe, Kirby G. Posey, David M. Rajnes, Dwayne Ross, Howard A. Savage, Peter J. Sepielli, Paul Siegel, Nora Szeto, Jan Tin, Sherri C. Tompa, Victor M. Valdisera, Marjorie R. Ward, Myra A. Washington, Mai A. Weismantle, Ellen B. Wilson.**

The Population Division, **John F. Long,** Division Chief; **Louisa F. Miller,** Assistant Division Chief for Census Programs; **Signe Wetrogan,** Assistant Division Chief for Population Estimates and Projections; **Robert A. Kominski,** Assistant Division Chief for Social and Demographic Statistics; **Jorge del Pinal,** Assistant Division Chief for Special Population Statistics; **Peter Way,** International Programs Center Chief. Branch Chiefs, Staff Chiefs, and Special Assistants: **Michael J. Batutis, Jr., Judy Belton, Claudette Bennett, Lisa Blumerman, Robert Bush, Edwin R. Byerly, Arthur Cresce, Jr., Jennifer C. Day, Kevin Deardorff, Manuel de la Puente, Glenn S. Ferri, Campbell J. Gibson, Karen Humes, Diana Lopez-Meisel, Robert Nunziata, Martin O'Connell, E. Marie Pees, J. Gregory Robinson, Phillip A. Salopek, Arlene Saluter, William Schooling, Annetta C. Smith, Gregory Spencer, Janice A. Valdisera.** Other Contributors: **Arjun Adlakha, Patricia Anderson, Amy Arnett, Angela D. Asano, Lea Auman, Cassandra Banks, Jessica Barnes, Kurt Bauman, Bonny M. Berkner, Mary Blankenship, Celia G. Boertlein, Ellen J. Bradley, Angela Brittingham, Antonio Bruce, Rosalind Bruno, Katherine Campbell, Paul R. Campbell, Rachel Cassidy, Linda Chase, Charles L. Clark, Sheila Colbert, Margaret Cole, Joseph Costanzo, Rosemarie Cowan, Andrea Curry, James Creech, Prithwis Das Gupta, Cynthia Davis, Warren F. Davis, Kimberly A. DeBarros, Donna Defibaugh, Jason Devine, Tina Dosunmu, Bruce Durding, Jane Dye, Carol S. Faber, Alison Fields, Jason Fields, Timothy R. Fitzgerald, Todd Gardner, Yvonne Gist, Sherrell Goggin, Rosalyn M. Green, Elizabeth Grieco, Betsy Guzman, Kristin A. Hansen, Kenneth Hawkins, Mary Hawkins, Lisa Hetzel, Keller Hill, Phyllis Hogan, Amie Jamieson, Tecora Jimason, Arvella Johnson, Rodger Johnson, Nicholas Jones, Colleen Joyce, Kay T. Jung, Linda B. Kehm, Mary Elizabeth Kennedy, Mary R Kennedy, Jennifer Kipple, Lois M. Kline, Jeffrey J. Kuenzi, Emily M. Lennon, Michael Levin, Mary Louviere, Terry Lugaila, Paul Mackun, Gladys Martinez, Linda Mayberry, Jesse McKinnon, Janin Menendez, Julie Meyer, Karen M. Mills, Terri Monroe, Kathleen Morris, Debra Niner, Catherine O'Brien, Grace O'Neill, Stella Ogunwole, Thomas Ondra, Marc Perry, Sherry B. Pollock, Ann Powell, David Rain, Roberto Ramirez, Michael Ratcliffe, Cynthia Ratliff, John Reed, Edith Reeves, Clara A. Reschovsky, Donna Robertson, Anne R. Ross, Camille Ryan, Rebecca Sauer, Selma Sawaya, Jason P. Schachter, Rebeckah Schlosser, Dianne Schmidley, Hyon Shin, Robert Shlanta, Linda Showalter, Tavia Simmons, Victoria Simmons, Larry Sink, Brenda Skillern, Amy Smith, Denise I. Smith, Pamela Smith, Steven Smith, Renee E. Spraggins, Gretchen A. Stiers, Michael Stroot, Trudy Suchan, Susan M. Swan, Nancy L. Sweet, Gloria A. Swieczkowski, Leah Taguba, Anthony Tchai, Herbert Thompson, Carolyn Tillman, Marylou Unsell, Barbara Van der Vate, Paula Vines, Grace T. Waibel, William Wannall, Elizabeth Weber, Kirsten West, Nina J. Williams, David Word, Janet Wysocki.**

The Customer Liaison Office, **Stanley J. Rolark,** Division Chief. Team Leaders/Branch Chiefs: **Renee Jefferson-Copeland, Barbara A. Harris, Thelma Stiffarm.** Other Contributors: **Franklin J. Ambrose, Michael Bryan, Kassandre Cowan, Russell Davis, Jr., LaShaunne Graves, Keller Hill, Edwina Jaramillo, Janice Jones, Wayne Kei, Brenda Kelly, Barbara LaFleur, William M. Millett, Cerafin (John) Morales, Catherine Yvonne Smallwood, Debra Spinazzola, Charmae G. Taliaferro, Ernest Wilson.**

The Administrative and Customer Services Division, **Walter C. Odom,** Division Chief; **Michael G. Garland,** Assistant Division Chief for Product Development and Publications Services. Branch Chiefs: **James R. Clark, Gary J. Lauffer.** Other Contributors: **Barbara H. Blount, Cynthia G. Brooks, Meshel L. Butler, Tina T. Egan, Bernadette J. Gayle, Shirley McLaughlin, Kim D. Ottenstein, Rena S. Pinkney, Laurene V. Qualls, Amanda D. Shields, Margaret A. Smith.**

The Census 2000 Redistricting Data Office, **Marshall L. Turner, Jr.,** Division Chief; **Catherine Clark McCully,** Assistant Division Chief.

The Geography Division, **Robert W. Marx,** Division Chief; **Robert LaMacchia,** Assistant Division Chief for Geocartographic Services; **Linda Franz,** Assistant Division Chief for Geographic Operations; **David Galdi,** Assistant Division Chief for Geographic Application Systems; **Carl Hantman,** Assistant Division Chief for Geoprocessing Systems; **Joseph Knott,** Geographic Operations Advisor. Primary Contributors: **Joanne Aikman, David Aultman, Maurice Austin,**

Lawrence Bates, Constance Beard, Richard Birdsong, Ronald Blake, Gerard Boudriault, Kaile Bower, Bob Brown, Calvin Brown, John Byle, Gerald Coleman, Tracy Corder, Michael DeGennaro, Charles Dingman, Leo Dougherty, David Earles, Anita Easter, Amy Fischer, Deanna Fowler, Carol Gleason, Tammi Gorsak, Michael Hackelton, Kevin Holmes, Ruth Johnson, Stephen Jones, Mark Kueck, Sean Kinn, Quinn Lee, Carl Leggieri, Rhonda Levi, Alan Longshore, Joseph Marinucci, Joan Meiller, Carol Muscia, Kimberly Newkirk, Michael Niosi, Linda Orsini, Vincent Osier, Brian Osterloh, Nick Padfield, Linda Pike, Lourdes Ramirez, Patricia Ream, Anne Richards, Barbara Rosen, Janemary Rosenson, Ricardo Ruiz, Barbara Saville, Jeffrey Schneider, Brian Scott, Stephanie Spahlinger, Jay Spurlin, Dorothy Stroz, Brian Swanhart, David Tarr, William Thompson, Angela Thornton, Timothy Trainor, Jaime Turner, Meade Turner, Michael Van Dyke, Scott Wilcox, Donna Zorn. Other Contributors: **David Alexander, Patricia Angus, Brian Beck, Frederick Broome, John Brown, Anthony Costanzo, Raymond Craig, Paul Daisey, Robert Damario, Beverly Davis, Sonya DeSha-Hill, Dorothea Donahue, Scott Fifield, Andy Flora, Gerald Furner, Randy Fusaro, Leslie Godwin, John Liadis, Paul Manka, John McKay, Victor Meiller, Gwendolyn McLaughlin, Lornell Parks, James Pender, Al Pfeiffer, Rose Quarato, Danielle Ringstrom, Carl Sanders, George Sarkees, Joel Sobel, Daniel Sweeney, Dan Todd, Charles Whittington.**

The Telecommunications Office, **Larry J. Patin,** Division Chief; **Kenneth A. Riccini,** Assistant Division Chief. Team Leaders: **Janet T. Absher, Donald E. Badrak, II, Edward H. Cormier, Pamela D. Mosley, Clement J. Scanlan, John R. Selock, Gary K. Sweely.** Senior Staff Contributors: **Teryl A. Baker, Judith K. Brunclik, Kevin D. Butler, Steven P. Joseph, Anthony L. Lesko, Jr., Deborah L. Ludka, Patrick L. McDonald, Jae M. Pak, Lee E. Rian, Robert M. Scott, Calvin R. Spears, Ronald L. Steinberg, Christopher D. Volatile, Marcus A. Ward, Gary L. Williams.** Other Contributors: **Joan A. Babb, Michael J. Bartolomeo, Jr., Krishan K. Chhibbar, Mary E. Deas, Sharon C. Dombrowski, Brenda J. Galvin, Priscilla A. Harrell, Leo T. Hool, Minh L. Huynh, Cyrus S. Jackson, Jr., Joseph J. Powell, Phyllis A. Shipley, Cynthia A. Simmonds, Lester R. Swann, Tonette M. Swanson, Carlene C. Tayman, Vivian A. Wilson.**

The Technologies Management Office, **Barbara M. LoPresti,** Division Chief; **Howard Prouse,** Assistant Division Chief for Census Automation; **Roy F. Borgstede,** Assistant Division Chief for Systems; **Judy Dawson,** Assistant to the Assistant Division Chief for Census Automation. Team Leaders: **Steven Angel, Leah Arnold, Jerome Garrett, Chris Garza, Tim McGarvey, Bob McGrath, Tom McNeal, Mark Peitzmeier, Jane Polzer, Ellen Soper, Robert Soper, Yiwei Yu.** Other Contributors: **Edgard Antonio, Sheila Astacio, Bill Ballew, Erica Bilek, Robert Brown, Annie Calhoun, Joanne Carruba, Cedric Carter, Carol Comisarow, Frank Fisiorek, Susan Galeano, Sharon Gross, Michael Haas, Carol Hammond, Deloris Higgins, Chris Kent, Michael Marini, Patricia Montgomery, Gail Nairn, Yu-Jihng Peng, Caroline Riker, Nancy Rogers, Gary Seigel, Sandra D. Stewart, Darrin Stolba, Lynn Swindler, Luana Tran, Douglas Vibbert, John View, Karen Wyatt.**

The Statistical Research Division, **Tommy Wright,** Division Chief; **Marty Appel, Leslie Brownrigg, Beverley Causey, Bor-Chung Chen, Carol Corby, Melinda Crowley, Manuel de la Puente, Theresa DeMaio, David DesJardins, Joyce Farmer, Maria Garcia, Eleanor Gerber, Dan Gillman, Sam Hawala, Samuel Highsmith, Jr., Richard Hoffman, III, C. Easley Hoy, Elizabeth Huang, Michael Ikeda, Cary Isaki, Catherine Keeley, Jay Kim, William LaPlant, Gregory Lestina, Jr., John Linebarger, Lawrence Malakhoff, Donald Malec, Kent Marquis, Paul Massell, Thomas Mayer, Jeffrey Moore, Elizabeth Murphy, Elizabeth Nichols, Thomas Petkunas, Edward Porter, Lorraine Randall, Cleo Redline, Matt Salo, Mary Scaggs, Laurel Schwede, Philip Steel, Yves Thibaudeau, Julie Tsay, Elizabeth Vacca, Todd Williams, William Winkler, Laura Zayatz.**

The Congressional Affairs Office, **Robin J. Bachman,** Division Chief; **Joanne M. Caldwell,** Assistant Division Chief. Congressional Affairs Associates: **John H. Ambler, Clive R. Richmond.** Liaison Staff and Assistants: **Lee E. AuCoin, Stuart P. Durst, Sharon K. Murtha, Joanne M. Ramsey, Leatha Lamison-White.** Other Contributors: **Martha E. Gigger, Tracey N. Harrison, Colleen Smith, Tammy Sutton, Regina M. Toye, Barbara J. Ziccardi.**

The Marketing Services Office, **John C. Kavaliunas,** Division Chief. Branch and Staff Chiefs: **Barbara Aldrich, Joanne Dickinson, Colleen Flannery, George Selby, Leslie D. Solomon, Joyce Ware.** Other Contributors: **William Crews, Barbara Garner, Mary Jane McCoy, Robert Schneider, Jr., David L. Wycinsky, Jr.**

The Public Information Office, **Maury Cagle,** Chief. Other Contributors: **Sharon Anderson, Angela Baker, Chris Baumgartner, Mike Bergman, Robert Bernstein, George Boyd, Patti Buscher, Catherine Childress, Renee Clagett, Noel Clay, Danielle Conceicao, Debra Corbett, Pauline Cornellier, Cat Crusan, Robin Davis, Darlene Dickens, Mary Dolezuchowicz, Pat Dunton, Karen Epp, Joe Forte, Mike Freeman, Fred Gatlin, Gerri Griffith, Kara Haley, Barbara Hatchl, David Hoffman, Bonnie Hopper, Danny Johnson, Dwight Johnson, Schere Johnson-Jordan, Ellie Juergens, Lucille Larkin, Debbie Law, Mark Mangold, Eileen Marra, Suzanne Moret, Mike Morgan, Linda Nancarrow, Bryan Niemiec, Ruth Osborne, James Pasierb, Mary Pelzer, Rick Reed, Victor Romero, Bey-Ling Sha, Barbara Soule, Mary G. Thomas, Beverly Thompson, Donna Tillery, Neil Tillman, Mark Tolbert, III, Gene Vandrovec, Jeanne Waples, Tom Webster, Everett Whiteley, Janet Wooding, J. Paul Wyatt, Kevin Younes.**

The Policy Office, **Gerald W. Gates,** Chief. Branch and Staff Chiefs: **Wendy L. Alvey, Thomas A. Jones, William F. Micarelli, Marilyn H. Moore, Jacqueline R. Yates.** Other Staff: **David G. Hendricks, Patricia L. Melvin, David M. Pemberton, Sandra L. Shahady, Fred J. Shenk.**

The Census 2000 Publicity Office, **Steven J. Jost,** Associate Director for Communications; **Jennifer P. Marks,** Division Chief; Special Assistants to the Division Chief, **Kerry Sutten** and **Judith Waldrop. Branch Chiefs and Staff: Angelia Banks, Patti Becker, Charlene Bickings, Cherrie Burgess, Shirley Clevinger, Dave Coontz, Paula Coupe, Kimberly A. Crews, Nedra Darling, Jenmaire Dewberry, Thomas W. Edwards, Michele Freda, Michelle Hammond, Angela M. Johnson, Sharon Massie, Dorothy G. Moorefield, Lillian Moy, Diane Norton, Kendall Oliphant, Elaine V. Quesinberry, Beverly A. Roberts, Monica Smith, Dorothy Winslow.**

The Planning, Research, and Evaluation Division, **Ruth Ann Killion,** Division Chief; **Deborah Bolton,** Assistant Division Chief for Coordination; **David Hubble,** Assistant Division Chief for Evaluations; **Charlene Leggieri,** Assistant Division Chief for Administrative Records Research; **Sally Obenski,** Assistant Division Chief for 2010 Planning. Staff Group Leaders and Staff: **Joan Marie Hill, Dean Judson, Vickie Kee, Juanita Lott, Randall Neugebauer, Rita Petroni, Arona Pistiner, Cotty Smith, Emilda Rivers, George Train, Frank Vitrano, Henry Woltman, Stephen Ash, Jana Asher, Elizabeth Banks, Mikahil Batkhan, Mark Bauder, Susanne Bean, Katie Bench, Keith Bennett, Michael Berning, Harold Bobbitt, Linda Brudvig, Joseph Burcham, Tammy Butler, Rita Cacas, Cynthia Chang, Joseph Conklin, Raph Cook, Ann Daniele, Mary Davis, Benita Dawson, Margaret Duffy, Matt Falkenstein, Eleni Franklin, Jennifer Guarino, David Hilnbrand, Christine Hough, Lionel Howard, Norman Kaplan, Anne Kearney, Donald Keathley, Francina Kerr, Jeong Kim, Elizabeth Krejsa, Dawn LeBeau, John Lukasiewicz, Jason Machowski, Daniella Mungo, Sherri Norris, Nancy Osbourn, Karen Owens, James Poyer, Joyce Price, David Raglin, Audrey Rebello, Dean Resnick, Pamela Ricks, Paul Riley, Cynthia Rothhaas, Megan Ruhnke, Jane Sandusky, Douglas Scheffler, Tammie Shanks, Kevin A. Shaw, Kevin M. Shaw, Diane Simmons, George Sledge, Carnelle Sligh, Courtney Stapleton, David Stemper, Mary Anne Sykes, Mary Untch, Deborah Wagner, Lisa Wallace, Phyllis Walton, Irene Zimmermann.** Other Contributors: **Jennifer Ambler, Nancy Bates, Genia Battle, Sara Buckley, Esther Butler, Gary Chappell, Kimberly Collora, Jill Duncan, Mark Gorsak, Matthew Hacker, Rachel Hall, Theresa Hall Marvin, Sam Hawala, Catherine Hooper, Juanita Jackson, Michael Larsen, Fred Lestina, Jason Martin, Jay Keller, Yolanda McMillan, Sara Munger, Natasha Pace; Dave Phelps, Ronald Prevost, Clive Richmond, David Rockoff, Zakiya Sackor, Herbert Thompson, Erin Vacca, Andrew Zbikowski.**

The Systems Support Division, **Robert G. Munsey;** Contributors: **Paul Friday, Cary Bean.**

The Field Division, **Marvin D. Raines,** Associate Director for Field Division; **Carol Van Horn,** Assistant to the Associate Director for Field Operations; **Michael Weiler,** Special Assistant to the Associate Director for Field Operations; **L. Diane Bennett,** Special Assistant to the Associate

Director for Field Operations; **Brian Monaghan,** Lead Assistant Division Chief, Censuses; **Janet Cummings,** Assistant Division Chief, Budget, Management, and Oversight; **Gail Leithauser,** Assistant Division Chief, Geography and Data Collection; **Richard Blass,** Assistant Division Chief for Evaluation and Research; **Mark Taylor,** Assistant Division Chief for Payroll Processing. Special Assistant for Space and Logistics: **Hugh Brennan, Jim Steed.** Branch Chiefs, Staff Chiefs, and Team Leaders: **Michael Thieme, Harold Hayes, Brenda August, Miriam Balutis, Jennifer Jones, Nola Krasko, Jan Jaworski, Karen Seebold, Pamela White, Dwight Osbourn, Bill Phalen, Isabelle McCants, Nancy Jones, Fred Borsa, Tim Devine, Gerald Brooke, Mike Stump, Clif Taylor, Cheryl Querry, Maisha Strozier, Geraldine Burt, Sandra Lucas, Dennis Van Langen, Karen Field, David McCormack, John Donnelly, Kathy Wimbish, Sharon Schoch, Jeanne Benetti, Peter Sefton, Alicia Morris, Sydnee Chattin-Reynolds, Diana Harley, Bettye Moohn, Kim Higginbotham, Lorraine Barnett, Charles Moore, Grailand Hall.** Additional Contributors: **Mary Beth Williams, Keisha Wilson, Louise Sciukas, Alemayehu Bishaw, Monsita Hemsley, Maxine Judkins, Anita Lembo, Laura Sewell, Kathy Maney, Diana Martin, Georgina Manley, William Bivens, Carol Foley, Patricia Pace, Vicky Glasier, Veronica Pollard, Todd Gore, Stacie Lowe, Dorothy Wilson, Nancy Radcliffe, Shannon Hill, Troy Scott, Brenda Holmes, Orphas Sommerville, Thomas Ickes, Marcia White, Monica Parrott Jones, Virginia Zamaitis, Lillian Witters, Tina Cunningham, JoAnne Dewey, Chuck Hovland, Andrea Sugarman, Marcia Thessin, Jennifer Weitzel, Edwin Shaw, Neala Stevens, Edith Harvey, Charles Tull, Rene Toole, Richard Rodgers, Lori Vehrs, Debbie Blizard, Kathleen Garcia, Lydia Hartley, Theresa Huseman, Dayna Jacobs, Jennifer Tate, Tammie Nelson, Samuel Santos, Tracy Block, Agnes Brown, Sandra Hatcher, Janice Watson, Catherine Valchera, Ken Graves, Connie Murray, Don Halcombe, Marilynn Kempf, June Lee, Anita Bryner, Edward Hightower, Marietta Johnson, Nicole Perrine, Russ Roberts, Bruce Williams, Michelle White, Lorraine Helms, Wanda Smith, Matthew Stewart, William Pope, Charlene McNeil, Sheri Smalls, Kathy Belfield, Lakrisha Morton, Geraldine Mekennon, Alvin Osborne, Linda Williams, Billi Jo Wickstrand, Jim Carrier, Phyllis Godette, Eric Florimon-Reed, Kimberly Ross, Mary Meadows, Gwen Thomas, Connie Williams, Lu Wood, Rosamond Harris, Craig Cassidy, Raymond Burgess, Arlet Aanestad, Joyce Boston, Yorlunza Brown, Elizabeth Squires, Gina Winchester, Eve Franklin, Tiffany Miller, Cheryl Banks, Maureen Brady, Kimberly Hollingsworth, Robert Tomassoni, Jean Williams, Michelle Williams, Evette Gomez, Warren Drummond, Paul Riley, Charles Roe, Laura Waggoner, Ron Whitehead, Jim Cawlo, Ian Millett, Alfonso Zapata, Cicely Stinson, Marcy Bailey, Carolyn Johnson, Elaine Neal, Elda Robinson, Deborah Russell, Milicent Stewart, Kathy Gaidis, Delores Jeter, Marilyn Quiles Amaya, Ruby Lewis, Gary Styles, Lillian Wilson, Sabrina Yates, Latoya Williams, Annetta Akins, Roger Clark, Brian Deevy, Charnessa Hanshaw, Dennis Hickey, Caleb Kriesberg, Tom Loo, Luis Padilla, Julia Williams.**

The Atlanta Regional Census Center, **James F. Holmes,** Regional Director; **Harold K. Wood,** Deputy Regional Director. Assistant Regional Census Managers: **Reginald Bigham, Manuel Landivar, Sneha Desai. Hilda S. Dimmock,** Assistant Regional Census Manager for Accuracy and Coverage Evaluation (A.C.E.); **Mary Struebing,** Area Manager (A.C.E.). Area Managers: **Allen Cranford, Allen Wells, Patrick Graeser, Stephanye Staggers-Profit, Dorothy Clayton, Margaret Kelly, Jazmin Mariani, Sherri Dickerson.** Regional Recruiters: **Bridgitte Wyche-McGee, Teri Henderson. Rose Polk,** Administrative Supervisor; **Ann Foster Marriner,** Supervisory Geographer; **Thomas S. Wilkie,** Supervisory Computer Specialist. Geographers: **Franklin Wallace, Ralph Rose, Nancy Bechler.** Partnership Coordinators: **Mary Love Sanford, Danielle Jones.**

The Boston Regional Census Center, **Arthur G. Dukakis,** Regional Director; **Kathleen Ludgate,** Deputy Regional Director. Assistant Regional Census Managers: **Cornelius S. Driscoll, David F. Hopkins, Bruce Kaminski.** Area Managers: **Marc Brochu, Bart Eaton, Hector Feliciano, Kate Folwell, Jack Hickey, Bryn K. Johnson, Jesse T. Potter. Susan Connors,** Administrative Supervisor; **James Cormier,** Automation Supervisor. Partnership Coordinators: **Tia Costello, Alfred Smith.** Partnership Team Leaders: **Kathleen Bradley, Apryl Edlund-Stith, Sixto Escobar, Cynthia Jennings, Giselle Laffitte, Mayra Ramos, Adib Sabree, Peter Walsh,**

Wanda Wood. Census Recruiters: **Diane Gallagher, John Sumner. Mike Horgan,** Geographic Program Supervisor. A.C.E. Assistant Managers: **Zoi Kalaitzidis, Juan R. Navarro.**

The Charlotte Regional Census Center, **Jess A. Avina,** Assistant Regional Census Manager for Field Operations, Recruiting and Geography. Area Managers for Field Operations: **R. Richard Buchholz, Teresa A. Clifton, Francis S. Collins, Linda S. Pike, Craig S. Pickett, Jeanie W. Presto, D. E. "Doug" Robertson, Vivian D. Roscoe.** Regional Recruiters: **Cynthia W. Beamon, John R. Davis, Robert C. Gabbard. Catherine J. Friedenreich,** Geography Coordinator. Geographers: **Lori L. Boston, Joanna C. Pitsikoulis, David H. Wiggins. E. Wilson Burdorff, Jr.,** Assistant Regional Census Manager for Administration, Automation, and Leasing. **Doreen D. Herod,** Administrative Supervisor; **Jerry W. Helms,** Automation Supervisor; **Lucindia E. ScurryJohnson,** Deputy Regional Director/Partnership. Partnership Coordinators: **E. Victoria Burke, William N. Ward, Jr.** Partnership Team Leaders: **Shirletta Vinson Best, Ronald E. Brown, Doris G. Greene, David J. McMahon, Amy C. Reece, Keith A. Sutton. Dorothy M. Ballard,** Assistant Regional Census Manager for A.C.E. **Rosa H. Little,** Assistant ARCM for A.C.E. Team Supervisors for A.C.E.: **Johnny D. Ledbetter, Deborah A. Martin, Stephanie G. Rogers, Kevin E. Winn. Tammy J. Zimmerman,** Supervisory Computer Specialist for A.C.E.

The Chicago Regional Census Center, **Stanley D. Moore,** Regional Director; **Marilyn Sanders,** Deputy Regional Director. Assistant Regional Census Managers: **Scott Deuel, Marcia Harmon, Gail Krmenec, Tracy Fitch.** Partnership Coordinators: **Marilyn Stephens, Joyce Marks. Richard Townsend,** Recruiting Coordinator; **Andrea Johnson,** Geographic Coordinator. Area Managers: **Monique Buckner, Audrey Iverson, Josiah Johnson, Marcia Maisenbacher, John Shankel, Natosha Thompson, Keith Vasseur, Jamie Whiteman. Laurie Walker,** Assistant A.C.E. Manager. Other Contributors: **Sandra Appler, Christina Flores, Judy Graham, Henry Gray, Dennis Green, Charles Howleit, Kalim Khan, John Koester, Dieter Krause, Toni Pitchford, John Rice, Kathy Yendrek, Steve Adrian, Cathy Armour, Terrill Barnes, Nakia Bartley, Gary Boyer, Barbara Brodsky, Sandra Coyle, Larry Cox, Sandra Dennis, James Gawronski, Marla Gibson, Gwendolyn Gray, Patricia Herschfeldt, Audrey Iverson, Toby Lee, Cindy Mailloux, Barbara Pittman, Ann Quattrocchi, Kevin Riggs, Coravonne Salm, James Schanzle, Mark Schmitz, Ileana Serrano, Anthony Shabazz, Susan Sprecher, Jerome Stevenson, Montree Svastisalee, Stacey Terry, Daphne Ward, Vernon Ward, Georgia Adams, Sherri Blumingburg, Cheryl Brown, Sherina Collins, Deborah Cullins Threets, Zretta Lewis, Mary Melone, Connie McKinley, Paula Miller, Ron Skelton, Vernon Spears, Mary Ellen Zbierski, Ricardo Capitulo, Ken Carter, Donna Conroy, Wanda Gilbert, Michael Greer, Jack Mahoney, Cora Rush, Alex Wolter, Lyndon Yin, Taron Dabney, Kathleen Derel, Paul Dziemiela, Matthew Fitzgibbon, Cynthia Garlington, Linda Gray, Patrick Hill, Kevin Husch, Carl Kozlowicz, Eileen Manning, Michael Mecaskey, Russell Pietrowiak, Joel Schoerner, Rapsody Mitra, Daniel Aguirre, Janice Bell, David Bennett, Kelli Lester Brown, Adam Gibson, Angela Edwards, Saul Garcia, Jill Giedt, Dana Gillon, Rafael Gonzalez, Salah Goss, Robert Gulick, Michael Holly, Kendall James, George Juretic, Ardell Ladd, Kimberly Long, Leona Maglaya, Earl McDowell, Joe McGlaughlin, Beverly Moore, Kenneth Moses, Anna Mustafa, JoAnn Russell, Harry Sampler, Kimberly Sanders, Detrice Shelton, Charles Slater, Christopher Smith, Stanley Smith, Gerardo Torres, Julio Villegas, Shirley Warren, Marlene Weisrock, Charles Wright, Susan Feldman, Helen Giles, Duane Marski, Karl Mirkes.**

The Dallas Regional Census Center, **Alfonso E. Mirabal,** Director; **Henry Tow,** Deputy Director. Assistant Regional Census Managers: **Michael Garner, Bonnie Young.** A.C.E. Staff: **Gail E. Streun, Eloy G. Hernandez, Cheryl L. Earnshaw. Alicia Laughlin,** Administrative Supervisor. Recruiting: **John Ortiz, Donna Stovall. Richard De La Garza,** Automation; **Betty Adamek,** Geographer. Partnership Coordinators: **Cherri Green, Marisela Lopez.** Partnership Team Leaders: **Cera Clark, Sam Gonzales, Gwen Goodwin, Kirk Hemphill, Luz Villegas.**

The Denver Regional Census Center, **Susan A. Lavin,** Regional Director; **George M. Cole,** Deputy Regional Director. Assistant Regional Census Managers: **James T. Christy, William W. Hatcher, Jr.** Area Managers: **William E. Bellamy, Leo E. Cardenas, Mark R. Hendrick,**

Laura G. Lunsford, Samuel R. Martinez, Lori Putman. Partnership Coordinator; **Pamela M. Lucero.** Partnership Specialist - Team Leaders: **Earl T. Brotten, Jr., Harold A. Knott, Belva Morrison. Douglas R. Wayland,** Media Partnership Specialist Team Leader. **Paul S. McAllister,** Assistant Regional Census Manager for A.C.E. Assistant Managers for A.C.E.: **Bradley E. Allen, Barry L. Stevelman. William F. Adams,** Census Recruiter; **Russell W. Frum,** Administrative Supervisor; **Mark K. Hellfritz,** Geographic Coordinator; **David C. Skeehan,** Automation Supervisor.

The Detroit Regional Census Center, **Dwight Dean,** Regional Director; **Jon Spendlove,** Deputy Regional Director. Assistant Regional Census Managers: **Thomas Chodzko, Elaine Wagner, Janice Pentercs. Christine Blair,** Administrative Supervisor; **William Brewer, Jr.,** Automation Supervisor. Area Managers: **Joette Mumford, David Lackey, Katherine Workman, Sari Raykovitz, Mario Matthews, Susan Hack. Joseph Kogelmann,** Geographic Coordinator. Geographers: **Gary Gruccio, G. Gordon Rector, Julie White.** Recruiters: **M. Randolph Edwards, Betty Hughes.** Partnership Coordinators: **Norma Rivas Ricci, Vincent Kountz.** Partnership Team Leaders: **Cynthia King, Katherine Shiflet. Robert Haisha, Kim Hunter, Richard Lundy, Kathryn Reisen. Barbara Clayton,** Information Specialist; **Katrina Carter,** Assistant Regional Census Manager for A.C.E.; **David Sinnott,** Assistant A.C.E. Manager; **Thomas Melaney,** Automation Supervisor for A.C.E.; **Kim Estmond,** Administrative Supervisor for A.C.E. Team Supervisors: **David Baize, Lolita Waters, Jennifer Hillman, Eleanor Bowie, Kristina Dalton, Brendan Best, David Glaza, Stephanie Miller.**

The Kansas City Regional Census Center, **Henry L. Palacios,** Regional Director. Assistant Regional Census Managers: **Dennis R. Johnson, Cathy L. Lacy.** Area Managers: **Mary E. Briscoe, Sharon Bunge, Kevin W. Gibson, Patricia M. Sasenick, Jessie M. Williams. Paula Givens-Bolder,** Recruiter. Partnership Coordinators: **Marietta Selmon-Gumbel, Tom Beaver. Robert A. Reed,** Automation Supervisor; **Craig D. Best,** Geographic Coordinator. Geographers: **Wes Flack, Peter Osei-Kwame. Dennis F. Deeney,** Administrative Supervisor; **Randall E. Cartwright,** Assistant Regional Census Manager A.C.E.; **Richard W. Taegel,** A.C.E. Area Manager.

The Los Angeles Regional Census Center, **John E. Reeder, Jr,** Regional Director; **Kendrick J. Ellwanger,** Deputy Regional Director. Assistant Regional Census Managers: **Stephen J. Alnwick, Jerry B. Wong, C. Kemble Worley, Hoa Julie Lam Ly. Jim Bussell,** A.C.E. Automation Staff. A.C.E. Management Staff: **Brenda Harvell, Elaine Marruffo, Faarax Sheikh-Noor, Wes White. Geoff Rolat,** RCC Administrative Staff. Regional Office Administrative Staff: **Isabel Cesena, Koupei (Gwen) White.** RCC Area Managers: **Linda Kane Akers, William H. Johnson, Leonard E. Lee, Annette M. Luna, Eleanor J. Miller, Jesse Rodriguez, Linda Kay Schagrin, Diana J. Turley.** RCC Automation Staff: **Yvonne Lam, Ben Rios. Timothy W. McMonagle,** RCC Geographic Coordinator: RCC Geographers: **Jeffrey P. Freeland, John D. Kennedy, John Joseph Moore.** RCC Recruiters: **Anthony R. Moccia, Jeanne Y. Kondo.** Partnership Coordinators: **Reina Ornelas, Monica Sandoval. Anthony Greno,** Media Team Leader. Partnership Team Leaders: **Luz Castillo, Susan Ng, Maria Padron, John Flores, Belinda Garcia, Ardiss Lilly, Tommy Randle.**

The Philadelphia Regional Census Center, **Fernando E. Armstrong,** Regional Director; **George Grandy, Jr.,** Deputy Regional Director. Assistant Regional Census Managers: **Nunzio V. Cerniglia, Philip M. Lutz. John M. Stuart,** A.C.E. Assistant Regional Census Manager; **John M. Mendenhall,** A.C.E. Assistant Manager; **Belinda Castro Gonzalez,** A.C.E. Supervisory Computer Specialist; **Geraldine Robinson-Ervin,** Administrative Supervisor. Area Managers: **Keith R. Bryant, Betty Ann Fretchel, Tedford J. Griffith, George T. Long, Theodore J. Roman, Linda J. Shell, Carolyn D. Williams. Eric N. Barson,** Automation Coordinator; **Vicki L. Lewis,** Geographic Coordinator. Partnership Coordinators: **Juanita C. Britton, K. Lyn Kirshenbaum.** Recruiters: **Barbara M. Nichols, Maritza Padilla-Laureda.**

The New York Regional Census Center, **Lester A. Farthing,** Regional Director; **John W. Dale, II,** Regional Census Manager; **Deborah M. Randall,** Census Manager. Assistant Regional Census Managers: **Ligia Jaquez, Richard Liquorie, Richard Turnage. Marion Britton,** Deputy Regional Director; **Glenda Morgan,** Assistant Regional Census Manager for A.C.E; **Jon Davis,** Assistant A.C.E. Manager. Area Managers: **Jon Beaulieu, Allison Cenac, Erik Cortes,**

Monette Evans, Somonica Green, Bill Harfmann, George Paladino, Heirberto Rios, Pat Valle. Deirdre Bishop, Supervisory Geographer. Partnership Coordinators: **Alice Chin, Martha Butler. Waleska Martinez,** Supervisory Computer Specialist. Census Recruiters: **Kathy Nicolaou, Raquel Strauss. Inocencio Castro,** Administrative Supervisor.

The Seattle Regional Census Center, **Moises M. Carrasco,** Regional Director; **Michael P. Burns,** Deputy Regional Director; **Timothy P. Olson,** Assistant Regional Census Manager; **Jolynn Lambert,** Assistant Regional Census Manager (A.C.E.). Area Managers: **Faye Amos, Linda Clark, Alice Greene, Pamela Harlan, Wendy Hawley, Sonya Jorgensen, Tom Szabla. Lynn Sorgenfrei,** Assistant Manager for A.C.E; **Thomas Callahan,** Automation Coordinator; **Cathy Baker,** (A.C.E.) Supervisory Computer Specialist; **Lesca McKee,** Computer Specialist; **Dennis Duffy,** Supervisory Geographer. Geographers: **Richard Campbell, Elena Baranov. Gordon Wood,** Supervisory Geographic Specialist; **Andrew Haney,** Geographic Specialist; **Lynn O'Brien,** Supervisory Geographic Specialist. Administration Supervisors: **Mary Plumley, Rick Hunt. Theodore Heckathorn,** Administrative Specialist (Space); **Robert Clingman,** Partnership Coordinator. Partnership Team Leaders: **Lia Bolden, Elaine Dempsey, Nancy Holder, Nikolay Kvasnyuk, Dan Rosas, Tony Vaska.** Census Recruiters: **Jan McStay, Maria Hosack.**

The National Processing Center Staff, **Judith N. Petty,** Division Chief; **Stanley M. Domzalski,** Assistant Division Chief (Services); **Mark T. Grice,** Assistant Division Chief (Processing); **Jane L. Woods,** Assistant Division Chief (Teleprocessing); **David E. Hackbarth,** Assistant Division Chief (Technology and Information); **Mark J. Matsko,** Assistant Division Chief (Data Capture Center). Branch and Section Chiefs: **Denise D. Anderson, Matthew P. Aulbach, Jean A. Banet, Linda S. Banet, Debra S. Barksdale, Janice I. Benjamin, James L. Berger, Michael L. Blair, Carlene Bottorff, Gary L. Bower, Teresa A. Branstetter, William E. Brewer, Jr., Linda Broadus, Pamela D. Brown, Regina A. Cain, Jo I. Childress, Lester Lee Clement, Kathy L. Conn, Margaret R. Coy, Ida G. Damrel, Maria T. Darr, Carol A. Dawson, Glen M. Everhart, Darrell L. Farabee, Angela Feldman-Harkins, Neil C. Ferraiuolo, Grant G. Goodwin, Judith A. Gregory, Susan C. Hall, Janet L. Harmon, Linda R. Hayden, John Hoffmann, Leoda F. Houston, Pamela D. Hunter, Howard J. Knott, William A. Korb, Joni S. Krohn, Ruby M. Lawson, Patricia A. Linton, Eileen S. Little, Thomas M. Marks, Gayle Y. Mathis, Bernadette J. Mattingly, Donna J. Meredith, Gaye Ellen Miller, Marilyn K. Mink, Joye A. Mullins, Martha T. Myers, William B. Neely, Don E. Overton, S. Elaine Rogers, Theodore A. Sands, Kenneth F. Seis, Suzanne B. Shepherd, Ellen Slucher, Connie Smith, Marsha Sowders, Jill C. Spencer, Aretta Stallard, Arthur B. Stewart, Debra M. Stringer, Carol A. Stubblefield, Judith G. Van Gilder, Muriel Wharton, Russell O. White, Daniel L. Whitehouse, Ronald L. Willis, Betty J. Wright, Rosita Young.**